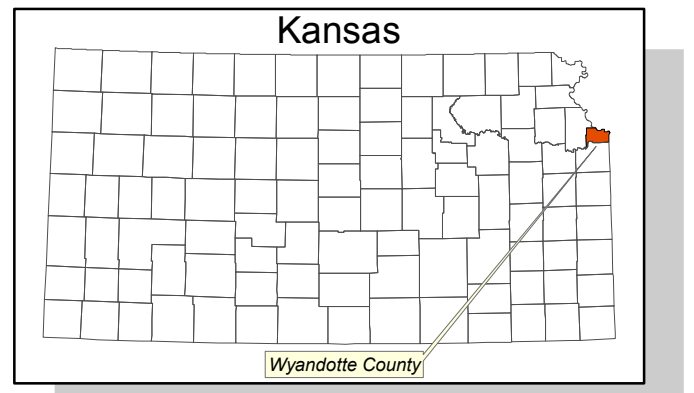


# Quarter-sections Map Index Wyandotte County, Kansas



T 10 S

T 11 S

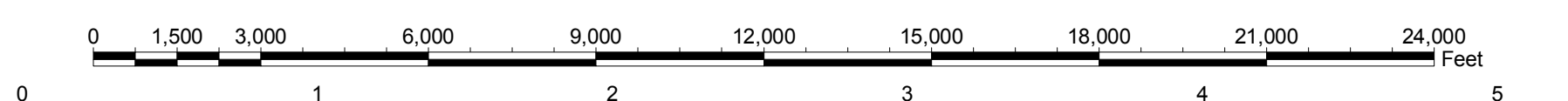
T 12 S

R 23 E

R 24 E


R 25 E

DISCLAIMER OF WARRANTY AND ACCURACY  
 Unified Government of Wyandotte Co., Kansas City, KS (UGC) makes no representation or warranty about this map or its contents, including, without limitation, accuracy, completeness, or fitness for any purpose. Users of this map document do so at their own risk. UGC will not be liable to any such user for any loss or damage whatsoever.  
 Publication Date: March 28, 2009  
 Contents Copyright © 2009 Unified Government  
 All Rights Reserved  
 DotMaps Web Mapper:  
<http://www.wyoclick.org/dotmaps>



1 inch = 0.57 miles    1 inch = 3,000 feet    1:36,000

- Townships (Wyandotte Co. Extent)
- Sections
- Quarter-section Maps
- Major Tourist Sites
- Parks
- Bonner Springs
- Lake Quivira
- Delaware Twship
- Edwardsville
- Kansas City



Geographic Services Division, Department of Technical Services of the Unified Government of Wyandotte County/Kansas City, Kansas • 710 N. 7th Street, Ste. 70 • Kansas City, KS 66101 • Phone: 913-373-3841 Fax: 913-373-4108 Email: GSD@wyoclick.org

South Tip of County Not Shown, Maps 608, 609, 652, 653 & 654