

Leavenworth County KS

North Range

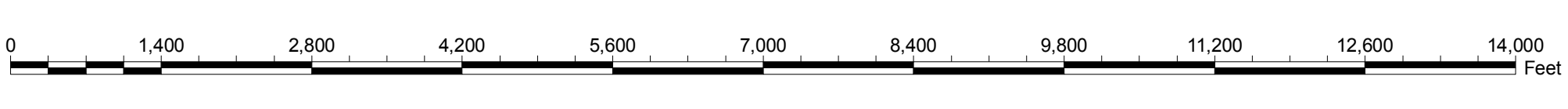
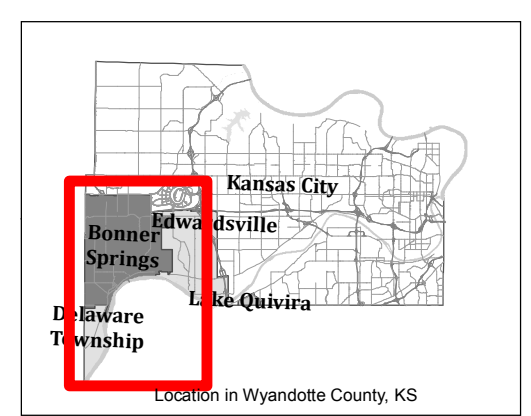
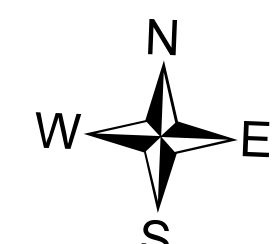
South Range

Bonner Springs Wyandotte County, Kansas

DISCLAIMER OF WARRANTY AND ACCURACY
 Unified Government of Wyandotte Co. Kansas City, KS (UG) makes no representations or warranties about this map or its content, including, without limitation, accuracy, completeness, or fitness for any purpose. Users of this map document do so at their own risk. UG will not be liable to any such user for any loss or damage whatsoever.
 Publication Date: June 2nd, 2010
 Contents Copyright © 2010 Unified Government
 All Rights Reserved
 DotMap Web Mapper: <http://www.ugwyoclick.org/dotmaps>

Legend

- Parks
- Edwardsville
- Bonner Springs
- County Limit



1 inch = 0.27 miles 1 inch = 1,400 feet 1:16,800