

General Chart

Chart of the
Coastline of the
Pacific Coast



Faint, illegible handwriting at the bottom of the page, possibly bleed-through from the reverse side.

A. P. Russell

received at hearing of it is further ordered that the Clerk give the necessary notice by publication of the same as required by law.

Minute Report

To the Honorable Board of County Commissioners
of Wyandotte County, Kansas.

gentlemen:

For the matter of locating and opening of roads as petitioned for by A. P. Russell of course and when which the undersigned was appointed Commissioner at session of County Commissioners held 10th July 1854 we respectfully report that pursuant to commissioners notices we went to the commencing pt of each road in Prairie Township Sept 10th 1854 and returned the survey being about and met with County Surveyor on the 12th Sept 1854 Surveyor being here on 11th Sept 1854 and since being absent and under protest of A. P. Russell against us entering his business the day being illegal as claimed by him we adjourned until further notice of proceeding by authority.

L. H. Stogard	Surveyor	
R. D. Baker		
John Dutton		
A. P. Russell	Chairman	
		L. H. Stogard
		John Dutton
		Henry Kowalski
		Commissioners

Minute Report No 2

To the Honorable Board of County Commissioners
of Wyandotte County, Kansas.

gentlemen:

For the matter of opening of roads as petitioned for by A. P. Russell of course and when which the undersigned was appointed Commissioner at session of County Commissioners held 10th July 1854 we respectfully report that pursuant to commissioners notices we went to the beginning of each road in Prairie Township Sept 20th 1854 and taking to me about and A. P. Russell of A. P. Russell was shown same and he wished to own the water of the road petitioned for which was surveyed under our direction by J. H. Parley County Surveyor the field notes of which survey are now attached to the report of this report and after careful deliberation we are of the opinion that said route is impracticable and of public utility and recommend that it be granted as located by surveyors and that it be established and opened to full width.

Commencing at road in center of A. P. Colley road. Thence West 66th Thence North to West 20th Thence North 20th West 100th Thence North 100th West 5th Thence North 5th West 25th

A. B. Russell

The above named road recommenced the establishment of said road on the following conditions, to wit: that as certain portions hereinafter described of the A. J. Doherty road be at same level as the existing at beginning point of same road the A. J. Doherty road vacating as follows. Thence in westerly course to within 30 ft of Island Creek. Thence in Southwesterly course with said creek to said creek. Thence across said creek in Westerly course vacating 125 ft of said A. J. Doherty road remaining with me more recorded.

A. L. McQuay Vice
John Dieter "
Henry Donahoe "
A. B. Russell Chairman
J. L. McQuay "
Respectfully Submitted,

A. L. McQuay }
Henry Donahoe } Vice
John Dieter }
A. B. Russell } Chairman

Damages Claimed of Account
Vice Report

Prize of \$1000
Sept 22/04 to Aug

To the Board of Roads

We claim damages to the amount of
One hundred dollars for work done on 11 town 10 Range 23
A. L. McQuay
by A. B. Russell

A. L. McQuay Vice A. B. Russell 11-10-23 \$100.00 \$35.00
Respectfully submitted,

A. L. McQuay }
John Dieter } Vice
Henry Donahoe }

Surveyors Report

To the Honorable Board of Survey Commissioners
of Wyandotte County, Kansas

Gentlemen:

I have the honor to acknowledge that pursuant to your order of date 10th July 1904 in the matter of Surveying of a certain road as mentioned for by A. B. Russell and others said with A. L. McQuay, John Dieter, H. Donahoe Surveyors at the opening of said road in Prairie Township on the 15th day of Sept 1904. I understand that a team of said Surveyors proceeded to survey said road as mentioned in your order and in doing so they were throughout, and during the course of the survey they were accompanied by the undersigned and the same was done in accordance with the order of the Board of Survey Commissioners of Wyandotte County, Kansas.

A. P. Russell

survey of said road, and plot of the same, viz:

Commencing in center of A. J. Doherty road
Thence West 100 feet Thence North 80 West 200 ft. Thence North 15 West 100 ft
Thence North 15 West 100 ft Thence West 100 feet Thence North 45 West 150 ft.
intersecting in north of Road on County line between Douglas and Leavenworth Counties
100 feet North of the corner to section number 10 of Township 10 South Range
33 in Douglas County, State of Kansas.

J. K. Lacey
County Surveyor.

Small Page 447

In matter of the Road as
petitioned for by A. P. Russell
State of Cassia Township.

Be it remembered that on this day was received the report
of H. H. McQuay, John Dwyer and Henry Donahoe Jurors herefor appointed to view
and locate a road in Cassia Township as petitioned for by A. P. Russell and others of
said Township.

Whereupon the Board caused said report to be read and
it appeared that said report was favorable to the establishment of said road.
The County Surveyor filed a plot of the said proposed road and a report of the
survey of the same.

S. B. McQuay owner of land through which said proposed road
was appeared to her here and agent F. H. Quiley of her attorney James S
Linton and objected to the establishment of the said proposed road on the
ground that the jurors had not awarded him sufficient amount of damages
and also asked that a part of the A. J. Doherty road be vacated.

And the Board finding the said road to be of great public benefit and utility
did on motion establish said road by the consent of all parties in said matter
concerned and did award to the said S. B. McQuay as damages in said
matter the sum of Fifty dollars (\$50.00) and vacated the following described
part of A. J. Doherty Road.

Commencing at beginning point of new road in A. J. Doherty
road meeting as follows. Thence in westerly course to within 50 ft of Island
Creek. Thence in South westerly course with said Creek to said Creek.
Thence across said creek in Westerly course vacating 150 ft of said A. J. Doherty
road running with road as now situated.

The road established by the Board being as follows to wit:

To the Honorable Board of County Commissioners
of Leavenworth County, Kansas.

In matter of Survey of road as petitioned for by A. P. Russell and
others and upon which the undersigned was appointed Juror, at session of
County Commissioners held 10th July 1881 in which fully report that pursuant
to the laws were made in with the beginning of said

A. B. Conwell.

Sept 25, 1854 and taking to our assistance A. B. Conwell and J. L. H. Conwell in
 Chain Survey, and proceeded to run the route of this road. Petitions for, which
 were returned under an objection by J. H. Peckham County Surveyor, the field notes
 and plat of which survey are hereto attached, and from part of this report, after
 after careful deliberation on all of the claims that said route is practically
 of public utility and convenience that it be granted as located of survey, and
 that it be established and opened 40 ft wide.


Commencing at a lot in Center
 of A. J. Dolley Co. Thence West 161 ft. Thence North 13° West 200 ft. Thence
 North 68° West 100 ft. Thence North 53° West 75 ft. Thence North 60° West 160
 ft. 15 ft to center of road as county line returns by and to the Harcourt's Co. line

As the minor no other road recommended the establishment
 of said road on the following conditions only that a certain portion
 herein described of the A. J. Dolley land be at the same time vacated.

Respectfully Submitted

A. L. H. Conwell }
 Henry D. Conwell } Surveyors.
 John D. Conwell }

Whereupon the Township Trustees of said Chain
 Township was directed to have said road opened for public travel at once as re-
 quired by law.



A. B. Conwell
 Town of Orange, N. H.


fd

A. J. Russell Road

Plot of A. J. Russell
Road

A. E. 1/4 Section 13
Twp 10. R. 28.

A. W. 1/4 Section 11
Twp 10. R. 28.



Patrick Callaghan

And Petition

To the Honorable Board of County Commissioners
of the County of Queens
Justices:

The undersigned petitioners, house holders of the County of Queens
and residing in the vicinity of the roads herein brought for, respectfully
petition your honorable body to cause to be surveyed and located the following des-
cribed roads, viz:

Commencing at the Section Corner of Sections 30, 31, 36 and 25
thence running North on the Section Line between Sections 30 and 25 to the cor-
ner of the State road, thence the section Corner of Sections 30, 35, 31 and 19 to be
laid out forty feet wide. Said road petitioned for being as shown here be-
tween Frederick (W) Elmer Smith & Range 24 and 25 East or as near as
Practicable to the above said Section Line.

and your petitioners will, as in duty bound ever pray, etc
Patrick Callaghan
Principal Petitioner.

Petitioners Names.

- Patrick Callaghan.
- John Lytle, Junr.
- D. J. Caswunt.
- L. A. Mastony
- George Mastony
- August Aug.
- John A. Mastony
- L. Kelly.
- Art. Quinn.
- John Kerner.
- F. O. Mackay.
- Andrew Patry
- Sam Mastony.
- John Strait.
- A. Ray.

Petitioners Names.

- John C. Cayser.
- W. F. Allsup.
- J. C. Brown.
- Lucas Batench
- J. Perkins.
- John Cannon.
- John A. Kell.
- Thomas H. Hill.
- A. C. Cayser.
- George Hames.
- L. A. Perkins.
- Amos C. Cayser.
- A. Hines.
- P. A. Cayser.
- A. Balle.

Lucy Cooke.

In witness whereof I have hereunto set
my hand and seal of office this 1st day of
March 1854.

Witness my hand and seal of office this 1st day of March 1854.

Patrick Callaghan.

at the Section Corner of Sections 30, 31, 36th of 25th Township running North on the Section line between Sections 30th of 25th to the center of Route Road being the Section Corner of Sections 30, 25, 21st of 19th to be laid out forty feet wide.

Said road petitioned for being on Township line between Townships 19th & 20th South & Range 24th and 25th East as well as as Practicable to the aforesaid Section line.

Therefore the Board finding such petition to be as legal and that the proper Road having been filed and duly advertised did not estimate a new such road to be made and advertised as a new John Steffins, Sam Rogers and J. H. Fitzgeralds to meet at the beginning point of said proposed road on Tuesday November 11th A. D. 1854 and in case of failure to meet on the day herein designated then on that next on the following day at 10 o'clock A. M. and in conjunction with the County Surveyor proceeded to visit said road and give to all parties concerned as hereinafter.

And it is further ordered that the County Clerk give the necessary notice by publication and otherwise required by law.

JAMES COOK.

To the Honorable Board of County Commissioners
of Granddole County, Kansas.

gentlemen:

On matter of locating & widening of road as petitioned for by Patrick Callaghan and others, and upon which the undersigned were appointed Jurors, at session of County Commissioners held October 5th 1854 we respectfully report that pursuant to Commissioners notice we met at the beginning of said road in Shawnee Townships, November 11th 1854 and taking to our assistance G. Knutley and A. F. Shortleaf as Chain Carriers, and Jerry Callaghan as marker, proceeded to view the route of the road petitioned for, which was surveyed on her own direction by August Parks Dept County Surveyor, the said notes and plot of which survey are hereto attached, and from part of this report, and after careful deliberation we are of the opinion that said route is practicable, and of public utility, and recommend that it be granted as located and surveyed, and that it be established and paved forty feet wide.

Commencing at the corner to Sections 30, 31, 36th and 25th Township North along the section line four miles to the center of the Route Road the same being the corner to sections 30, 25, 21st of 19th. The above section line being the township line dividing Range 24th & 25th.

J. H. Fitzgerald Juror.
John Steffins "
Sam Rogers "
G. Knutley Chairman.
A. F. Shortleaf "
Jerry Callaghan Member.

J. H. Fitzgerald }
John Steffins } Jurors.
William Rogers }

Oatrick Callaghan.

Survey Report of Damaged Claims of Roads.

To the Honorable Board of County Commissioners,
of Hylandville County, Kansas:
Gentlemen:

On matter of Surveying & Locating of Road, as petitioned for by Oatrick Callaghan and others, and upon which the undersigned was appointed Surveyor, at session of County Commissioners, held October 5th, 1874, as respectfully report that pursuant to Commissioners' notice, we met at the beginning of said road in Shamrock Township, November 11th, 1874, and proceed to Survey & Locate said Road, as set forth in our report of view rendered, and that the following is a complete list of persons (Owners, Agents or Guardians) who have filed Claims with us for damages or compensation, by reason of the location and establishment of said proposed road, and the amounts awarded to each by us viz:

Name.	Owner, Agent or Guardian.	Fractional Part of Section.	T.	S.	R.	Amount Claimed.	Amount Awarded.	Commissioners' Decision.
John Miller Jr.	Owner.	E 1/2 of S 26	25	11	24	1500	62 00	50 00
D. C. Hartung	Owner.	S 2 of S 26	25	11	25	1500	62 00	50 00
Olympe Lany	Owner.	S 1/2 of S 26	25	11	25	2000	200 00	50 00
Total.								

Respectfully submitted,

J. H. Frycott,
John Hartung,
William Lany } Surveyors.

Surveyor Report.

To the Honorable Board of County Commissioners
of Hylandville County, Kansas:
Gentlemen:

I have the honor to report that pursuant to your order of date October 13, 1874, in the matter of location of a sectional road, as petitioned for by O. Callaghan and others, I met with J. Hartung, John Lany and J. H. Frycott, Surveyors at the place of inquiry in Shamrock Township on the 11th day of Nov 1874, and under the direction of said Commissioners, proceeded to survey said road as petitioned for, constructively marking the same through out, by setting the corners and distances, and to hereby certify that the following is a correct return of the survey of said road, & part of the same viz:
at the corner to Section 24, 25, 26 and 27. Thence North along the section line
to the corner to the west of the section line, the corner to

Patrick Callaghan

dividing Ranges 24 and 25.

A. H. Baker

Deputy Co. Surveyor.

Journal of
Page 544In matter of Callaghan
vs. James Thompson

And now at this day was received the report of John Steffins
James Thompson vs. C. H. Fitzgerald, surveyor heretofore appointed to run the roads in
Township petitioned for by Patrick Callaghan and those of said Twp.
Thompson the Board caused said report to be read and it appearing that said
report is favorable and no legal objections appearing against said report and it
appearing that the necessary notices have been given by publication and otherwise
as required by law. And the County Surveyor having filed a plat and as a
part of the survey of said roads and the Board believing that said roads will be of
great public benefit and utility.

Therefore it is now motion ordered that said roads be
and is hereby established and the report of the said surveyor confirmed as follows
to wit:

Commencing at the corner of sections 30, 31, 36 and 25. Thence north along the
section line one mile to the center of the O. N. Suter road the same being the
corner to sections 30, 25, 31 & 19. Thence along section line being the township
line dividing Ranges 24 & 25.

Said roads to be established and laid out 40 ft in width.
Said surveyor also filed their separate report of damages claimed and
awarded as follows to wit:

John Hitts, Jr.	claimed	\$62 ⁰⁰	awarded	\$50 ⁰⁰
D. C. Catron	"	\$62 ⁰⁰	"	\$50 ⁰⁰
Edgar W. Lacey	"	\$210 ⁰⁰	"	\$50 ⁰⁰

By consent John Hitts, Jr. and D. C. Catron reduced
their damages from \$50⁰⁰ to \$25⁰⁰ each.

And it is further ordered that the County
Clerk record said roads survey and plat when the same records of the County
and that John Steffins Township Trustee of said Township proceed to have said roads
opened to public travel as required by law.

Antick Galleries.



Saml. S. Oly

Road Petition.

To the Honorable Board of County Commissioners
of Wyandotte County, Kansas.

Gentlemen

The undersigned petitioners, house holders of the County of Wyandotte, Kansas, residing in the vicinity of the road herein proposed for, respectfully petition your honorable body to cause to be opened and established the following described road,

beginning at a point on the east line of the N. W. 1/4 of S. E. 1/4 of section 27 Town 26 North (11) Range twenty five (25) in Wyandotte County Kansas where the center of Mill Street in Belle Subdivision intersects said line. Thence in westerly course along center of old road to Shawnee & Kansas City road said road to be opened sixty feet wide from point of beginning to said Shawnee & Kansas City road.

and your petitioners will, as in duty bound ever pray etc.

Saml. S. Oly.

Principal Petitioner.

Petitioners Names.

- John C. Hoxley.
- J. B. Charles.
- J. B. Sperry.
- R. L. Miller.
- A. Shultz.
- Andrew Brown.
- Adam Anderson.
- J. H. Crockett.

Chas. Hitchcock.

Petitioners Names.

- Am. Soukter
- W. L. Wilson.
- Edward Grand.
- J. A. Register.
- Chas. H. Bell.
- Frank Wilson.
- C. A. Tompkins.
- J. B. Bell.

Small F. Page 472. See matter of Road as petitioned for by S. S. Oly and others of Shawnee Tp. 2.

Subscribed at this day was received the petition of S. S. Oly and others of Shawnee Township praying for the location of a road as said Township described as follows to wit:

beginning at a point on the east line of the N. W. 1/4 of S. E. 1/4 of section 27 Town 26 North (11) Range twenty five (25) in Wyandotte County Kansas where the center of Mill Street in Belle Subdivision intersects said line. Thence in westerly course along center of old road to Shawnee & Kansas City road said road to be opened sixty feet wide from point of beginning to said Shawnee & Kansas City Road.

Subscribed the

undersigned each petition to your honorable body the undersigned Petitioners

David S. Ely

where John Steffens, Charles Corbett and David E. Jones to meet at the beginning
 point on Monday November 2^d A. D. 1854 at 10 o'clock A. M. and in case of failure
 to meet on the day herein designated then on that next or the following day by
 his consent with the County Surveyor proceed to view said roads and to give all
 parties concerned a hearing.

And it is further ordered that the County Clerk give
 the necessary notice by publication and otherwise as required by law.

Surveyor's Report.

To the Honorable Board of County Commissioners
 of Linn County, Iowa.

Gentlemen

On the matter of viewing of road as petitioned for by D. S. Ely and
 others, and upon which the undersigned was appointed Surveyor, at a session of County
 Commissioners held Oct 5th 1854. In respectfully report that hereunto to Commissioners
 we were met at the point of beginning in Shannon Township Nov 2^d 1854
 and taking to our assistance as Chain Carriers C. H. Parker, proceeded to view the
 route of the road petitioned for, which was surveyed under our direction by J. H. Lasley
 County Surveyor, the field notes and plot of which survey are hereto attached, and from
 part of this report, and after careful deliberation on all of the points that said route
 is practicable and of public utility, and recommends that it be granted as located
 and surveyed and that it be established and opened sixty feet wide.

Commencing
 at a point 150 ft north of the SE corner of N. 1/2 of S. 1/2 Sec 27 T. 11 N. R. 25 E. S. 10
 N. same point being center of Mill Street of Belle Subdivision as per Plat of Records
 Thence North 65° West 1432 feet to a point in Shannon & Linn County Road where
 S. Baumweller & D. S. Ely's lands corner being the center of Road.

D. E. Jones Surveyor.
 Chas Corbett. "
 John Steffens "
 A. H. Parker Chainmen.

Respectfully Submitted,

D. E. Jones. }
 C. Corbett. } Surveyors.
 John Steffens }

Surveyor's Report.

To the Honorable Board of County Commissioners
 of Linn County, Iowa.

Gentlemen

On the 5th day of October 1854

South of City

in the matter of Location of a certain road as petitioned for by S. S. Ely and others & met with John Steffins, C. Bartlett and David Jones Surveyors. At the place of beginning in Shawnee Township, on the 24th day of January 1864, and under the direction of said Surveyors proceeded to survey said road as petitioned for, conspicuously marking the same throughout, and taking the course and distances; and S. S. Ely hereby certifies, that the following is a correct return of the survey of said road, and plat of the same, viz:

Commencing at a point 150 ft South of the S. E. Cor of the A. H. & A. C. 2 of section 27 Town 11 Range 25 same being center of mill street in Cella's subdivision as per records in Register of Deeds Office Jay and the Co. of Mass. Thence North 65° West 1432 feet to a point in center of Shawnee town of Hanson City Road same being corner to L. Cunningham & S. S. Ely's land.

J. L. Farley Co. Surveyor
by A. H. Boker Deputy

W.F. In an atlas of the road as petitioned for by S. S. Ely and others of Shawnee Twp. D.

And now at this day was presented and read the report of John Steffins, Charles Bartlett and David Jones surveyors heretofore appointed to view and locate in Shawnee Township petitioned to be located by S. S. Ely and others of said Township.

Whereupon the Board caused said report to be read and it appearing that said report is favorable and no legal objection appearing against said report and it appearing that the necessary notices have been given as required by law.


And the County Surveyor having filed a plat of the said road and a report of the survey of the same road the Board believing that said road will be of great public benefit and utility.

Therefore it is on motion ordered that said road be and is hereby established and the report of the said survey confirmed as follows:

Commencing at a point 150 ft South of the S. E. Corner A. H. & A. C. 2 of Sec 27 Twp 11 R. 25 S. 6 P. M. same point being center of Mill Street of Cella's Subdivision as per plat of record. Thence North 65° West 1432 ft to a point in Shawnee town of Hanson City road where L. Cunningham & S. S. Ely's land's corner being the center of Road, and that said road be established and opened 60 ft in width and John Steffins Township Trustee of Shawnee Township is hereby required to have said road opened to public travel at once.

S. S. Ely

Map of S. S. Ely
Road
in
Shannon Township.



M.
H. H. Hancock's Petition.

Road Petition.

To the Honorable Board of County Commissioners
of Wyandotte County, Kansas.

Gentlemen:

The undersigned petitioners, house holders of the County of Wyandotte, Kansas, residing in the vicinity of the road herein proposed for, respectfully petition your honorable body to cause to be located and established the following described road, viz:

Commencing at a point in

the New Town Road on the South line of the North East quarter of Section twenty-three (23) Township Eleven (11) of Range Twenty three (23) Wyandotte County, Kansas. Running thence East on said quarter section line to the South East Corner of the North East quarter of Section twenty three (23). Thence North on section line to a point Twenty three (23) rods south of the South East corner of the South East quarter of Section Fourteen (14) thence in a north westerly direction to a point Eighteen (18) rods West of said section line, thence returning to said section line at a point about one (1) rod South of said South East Corner of the South East quarter of Section Fourteen (14) thence North on East side of creek to section line, thence North on section line to the North East corner of Section Fourteen (14).

And also from the South East corner of the North East quarter of Section Twenty three (23) on said quarter section line to the center of Section Twenty-four (24).

and your petitioners will, as in duty bound ever pray, etc

Henry Hulke in Hancock

Principal Petitioner.

P. O. Address: Edwardsville, Wyandotte County, Kansas.

Petitioners Names.

J. A. Thompson
H. H. Allen
John P. Pugh
Adam Shepard
Henry Searcy
Robert C. Drummond
Marion M. Thomas
H. S. Baulier
J. M. Kengau
H. L. Thompson
H. C. Shumway

Petitioners Names.

E. S. Hancock
Abraham Fickus
John D. Fisher
James S. Mitcham
Walter C. Feltch
J. P. Smeyford
Sam Henny
John F. Hadden
Henry Dawson
William H. Hadden
H. H. Hancock

L. H. Kinnick Road

Journal B
Aug 2 1824

On matter of road petitioned for by
L. H. Kinnick et al of Delaware Twp.

And now at this day was presented
and read the petition of L. H. Kinnick and others of Delaware Township
praying for the new and location of a certain road in said Township
indicated as follows to wit:

To the Honorable Board of County Commissioners
of Hyandotte County, Iowa
gentlemen:

The undersigned petitioners, householders of the County
of Hyandotte, Iowa, and residing in the vicinity of the road herein pray
ed for, respectfully petition your Honorable body to cause to be located and
Established the following described road viz:

Commencing at the point in
the New Town Road on the South line of the North East quarter of section
twenty three (23) Township 3 South (11) of Range Twenty three (23) Hyandotte
County Iowa. Running thence East on said quarter section line to
the South East corner of the North East quarter of section twenty three (23)
Thence North on section line to a point Twenty three (23) rods South of the
South East corner of the North East quarter of section Fourteen (14) thence
in a North westerly direction to a point Eighteen (18) rods West of said
section line. Thence returning to said section line at a pt about
one (1) rod South of said South East corner of the North East quarter of
section Fourteen (14) Thence North on East side of creek to section line
thence North on section line to the North East corner of section Fourteen (14)

And also from the North East corner of the North East quarter of
section Twenty three (23) on said quarter section line to the center of section
Twenty four (24) and your petitioners will, as in duty bound ever pray, etc

Lewis Wilkinson Kinnick
Principal Petitioner.

P. O. Address Post Office Edwinstown, Hyandotte County, Iowa.
Petitioners Names.

- J. A. Thompson
- B. Allen
- John Burgan
- Alam Shepard
- Lewis Shirley
- David C. Drummond
- Morris M. Thomas
- A. C. Kinnick
- J. M. Kinnick
- M. L. Thompson
- H. C. Shuman

- Petitioners Names.
- E. J. Kinnick
- Abraham Fisher
- John A. Fisher
- James C. Ketchum
- Walter C. Felch
- J. C. Campbell
- Sam Kinnick
- John F. Anderson
- Lewis Kinnick
- William F. Kinnick
- L. H. Kinnick

Therefore the Board finding such petition to be
a legal one and the necessary Board having been filed by the above

Order of the Board.

The Board did order such men to be made and appointed as jurors in said road. L. C. Harner, James C. Giventer^{Junr} & D. P. Keatt with instructions to meet at the beginning point of said proposed road on Wednesday May 20th A. D. 1855 at which A. M. or in case of failure to meet on the day herein designated there in that word on the following day and in conjunction with the County Surveyor proceed to view said road and give to all interested parties the hearing.

And it is also further ordered that the County Clerk give the necessary notices by publication and other wise as required by law.

Verdict Report.

To the Honorable Board of County Commissioners
of Wyandotte County, Kansas.

Gentlemen:

On the matter of viewing^{ing} & location of roads, as petitioned for by C. H. Kowalski and others, and upon which the undersigned were appointed Jurors, at session of County Commissioners, held April 1855, we respectfully report, that pursuant to Commissioners notice, we met at the place of beginning in Delaware Township, May 20th 1855 and taking to my assistance Chas. Thompson^{Junr} & J. A. Thompson as Chain Carriers, and H. B. Shannon as Marker, proceeded to view the route of the road petitioned for, which was surveyed under our direction by A. M. Probst County Surveyor, the field notes and plat of which survey are hereto attached, & from part of this report, & after careful deliberation we are of the opinion that said route is practicable, and of public utility, and recommend that it be granted as located and surveyed, and that it be established and opened forty feet wide.

Commencing at a point where the S line of the N E 1/4 of section 23 Town 11 Range 28 intersects the Town and Range Sect 17 1/4 ft to the S E cor of the N E 1/4 of above named section 23. Thence N along section line bet. sects 23rd & 24th. 2272 ft: Thence N 51° 30' W 380 ft thence N 28° 50' W 118. thence N 51° 40' W 100 ft. thence N 17° E 111 ft thence S 10° E 145 ft thence S 46° 30' E 125 ft to a bet. on the sec line bet sects 23rd & 24th thence N 27° 15' E to the S E Cor of sect 14 - T. 11. R. 28 also runs at the S E. cor of the N E 1/4 23 T. 11. R. 28 thence east to center.

L. C. Harner }
James C. Giventer } Jurors.
D. P. Keatt. }

H. H. Norwick Road.

Verdict Report of Damages Claimed & Awarded.

To the Honorable Board of County Commissioners,
of Hyandolle County, Delaware

Gentlemen:

In the matter of opening of Road, as petitioned for by H. H. Norwick and others, and a road which the undersigned was appointed Viewer, at session of County Commissioners, held April 1855, we respectfully report that pursuant to Commissioner's notice, we met at the place of beginning in Delaware Township, May 20th 1855, and proceeded to view said Road, we set forth in our report of view rendered, and that the following is a complete list of persons (Owners, Agents or Guardians) who have filed claims with us for damages or compensation, by reason of the location & establishment of said proposed road, and the amounts awarded to each by us, viz:

Name.	Owner, Agent or Guardian.	Section.	Acres.	Rate.	Amount Claimed.	Amount Awarded.	Commissioner's Decision.	
Knudsen.	part of S. 23	11	23	1/2	5.00	5.00		
Schulenburg.	S. 24 of S. 23	11	23	1 1/2	35.00	35.00		
Murphy & Co.	part S. 24	23	11	23	5	50.00	35.00	
Swiggart.	S. 24 of S. 23	24	11	23	1 1/2	115.00	50.00	
A. Hall.	S. 24 of S. 23	24	11	23	1 1/2	75.00	75.00	
Fischer	S. 23 of S. 23	11	23	1/2	150.00	25.00		
Konigsm	S. 24 of S. 23	24	11	23	1/2	30.00	15.00	
Pickel	S. 24	13	11	23	1 1/2			
Norwick	S. 24 of S. 23	11	11	23	1 1/2			
Linnstein.	S. 24	11	11	23	1 1/2	125.00	62.50	
Kadence	S. 24 of S. 23	13	11	23	1/2			
Fife.	S. 24 of S. 23	13	11	23	1/2	120.00	80.00	
Totals.						670.00	320.50	

Respectfully submitted,

L. C. Hauer }
Jas. C. Hunter } Viewers.
D. R. Keitt }

Summary Report.

To the Honorable Board of County Commissioners
of Hyandolle County, Delaware

Gentlemen:

I have the honor to report that pursuant to your order of date April 1855, in the matter of the location of a certain road as petitioned for by H. H. Norwick and others I met with Jas. C. Hunter, L. C. Hauer & D. R. Keitt Viewers, at the place of beginning in Delaware Township, on the 20th day of May 1855 under the supervision of said Viewers

K. H. Kowacki road.

proceeded to survey said road as delineated for, and hereunto by exhibiting the same throughout, and noting the courses and distances and to do hereby certify that the following is a true return of the survey of said road, and plat of the same, viz:

Commencing at a point where the south line of the A & B⁴ of section 23 Town 11 Range 28 intersects the center line of the Shaw Road thence East 174¹/₂ ft to the S E cor of the A & B⁴ of above named section 23. Thence N along the section line lat sec 28¹/₂ of 24 T. 11 Range 28 227¹/₂ ft Thence N 31° W 235 ft Thence N 25° 50' W 115 ft Thence N 57° 40' W 100 ft thence N 7° E 115 ft Thence S 10° E 145 ft Thence S 46° 50' E 125 ft to a point on the above named section line thence N 27° 00' ft to the N E Cor of section 14 T. 11 R. 28.

Then Commencing at the S E cor of the A & B⁴ of section 23 Town 11 R. 28 thence East 267¹/₂ ft to the center of section 24 T. 11 R. 28.

K. H. Baker
Deputy Co. Surveyor.

annual of
Page 94. *See matter of K. H. Kowacki road in Delaware Twp.*

And now at this day was presented and read the report of K. C. Hauer, James Squinter and J. P. Riatt since here before appointed to view and locate all certain roads in Delaware Township as proposed for by K. H. Kowacki and others of said township and it appearing that said report is favorable to the establishment of said road and no legal objections appearing against said report and the County Surveyor having filed a certified plat of report of the survey of said road and the Board believing that said road will be of great public benefit and utility did on another conference said report and declare said road established forty feet (40) in width as follows to wit:

Commencing at a point where the line of the A & B⁴ of section 23 Town 11 Range 28 intersect the Shaw Road thence East 174¹/₂ ft to the S E cor of the A & B⁴ of above named section 23 thence N along section line lat sec 28¹/₂ of 24 227¹/₂ ft Thence N 31° W 235 ft thence N 25° 50' W 115 ft Thence N 57° 40' W 100 ft Thence N 7° E 115 ft Thence S 10° E 145 ft thence S 46° 50' E 125 ft to a pt on the sec line lat sec 28¹/₂ of 24. Thence N 27° 00' ft to the N E Cor of sec 14 T. 11 R. 28. Then comm at the S E cor of the A & B⁴ 23 T. 11 R. 28 Thence East 267¹/₂ ft.

And the said survey did also at the same time file their separate report of damages claimed of allwards by them by reason of the establishment of said road and damages being as follows to wit:

To the Honorable Court.

Hondock	part of A ¹ of A ² 's	23-11-23	1 $\frac{1}{2}$ %	\$5.00	\$5.00
Schuelenburg	S ² of A ² 's	23-11-23	1 $\frac{1}{2}$ %	35.00	35.00
Murphy & Co	part of S ² of A ² 's	23-11-23	$\frac{5}{8}$ %	50.00	35.00
Burgart	A ² of S ² 's	24-11-23	1 $\frac{1}{2}$ %	110.00	50.00
R. Ball	S ² of A ² 's	24-11-23	1 $\frac{1}{2}$ %	75.00	75.00
Fisher	A ² of A ² 's	23-11-23	$\frac{5}{8}$ %	150.00	25.00
Morgan	A ² of A ² 's	24-11-23	$\frac{5}{8}$ %	30.00	15.00
Pick	S ² 's	13-11-23	1 $\frac{1}{2}$ %		
Marrick	S ² of S ² 's	14-11-23	1 $\frac{1}{2}$ %		
Lobenstein	A ² 's	14-11-23	1 $\frac{1}{2}$ %	120.00	62.50
Madiant	S ² of A ² 's	13-11-23	$\frac{5}{8}$ %		
Fife	A ² of A ² 's	13-11-23	$\frac{5}{8}$ %	120.00	30.00

On motion said report of Damages claimed and allowed by said jurors was confirmed and the Damages allowed as follows to wit:

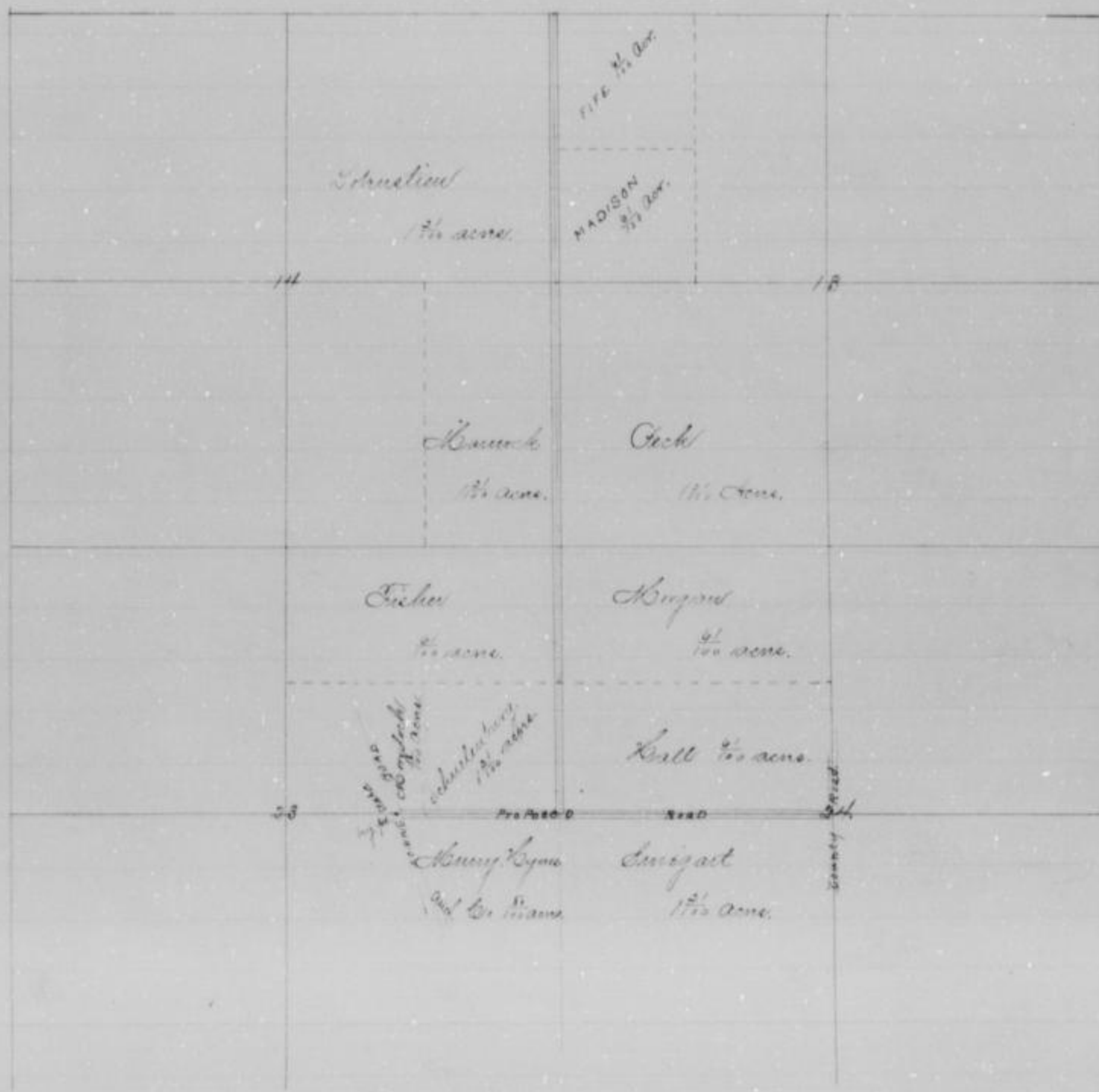
Name	Amount allowed
Hondock	\$ 5.00
Schuelenburg	35.00
Murphy & Co	35.00
Burgart	50.00
R. Ball	75.00
Fisher	25.00
Morgan	15.00
Lobenstein	62.50
Fife	30.00

And on motion it was also further ordered that F. M. Downes Township Trustee of Delaware Township have said roads opened for public travel at once and the County Clerk is hereby ordered and directed to make the proper records of these proceedings in the Court Records of Wyandotte County Kansas.

H. H. Hancock's Road.

*Plan of Survey of
H. H. Hancock's Road.*

*Sections 13, 14, 23rd & 24th. Twp 11. Range 33.
Custer Co.
Road of Commencement.*




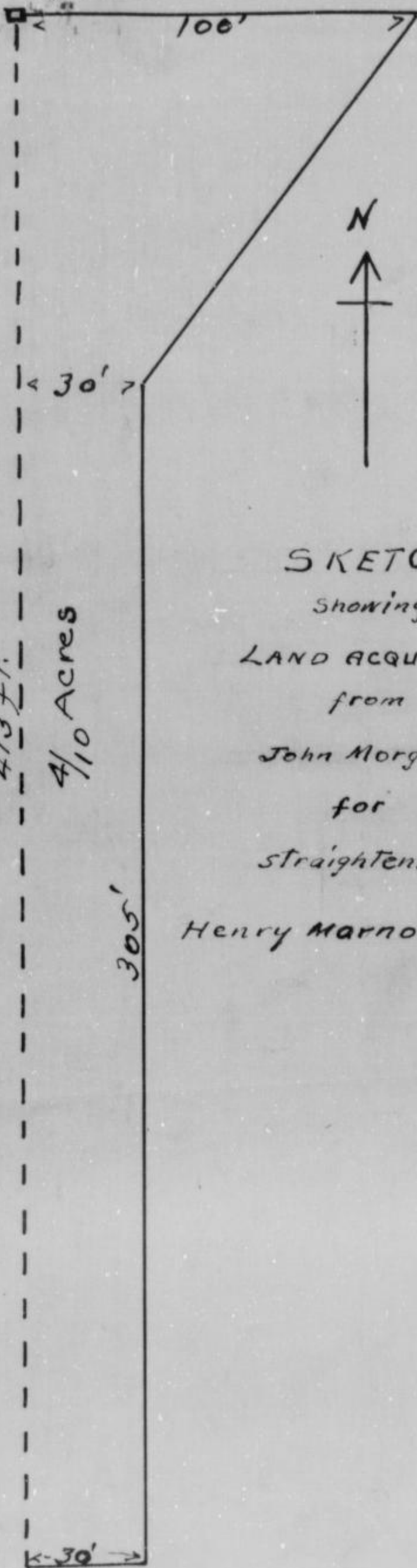
Scale 3/8 inch to one mile.

County certify that this is an accurate plat of said survey.

H. H. Parker

Deputy Co. Surveyor.

NW. Corner Sec. 24-11-23



SKETCH
Showing
LAND ACQUIRED
from
John Morgan
for
straightening
Henry Marnock Road

413 ft.
4/10 Acres

305'

QUIT CLAIM DEED.

THE PRESS PRINT, KANSAS CITY, KANSAS

This indenture, Made this 8th day of January, in the year of our Lord One Thousand Nine Hundred and Twenty, between J. M. Morgan, Jr. and Mary Morgan, his wife

of the County of Wyandotte and State of Kansas of the first part, and Board of County Commissioners

of the County of Wyandotte and State of Kansas of the second part:

Witnesseth, That the said party of the first part, for and in consideration of the sum of Forty Eight and 75/100 Dollars to duly paid, the receipt whereof is hereby acknowledged, have sold and by these presents do Grant, Bargain, Sell, Release and Forever Quit Claim unto the said party of the second part, heirs and assigns, forever all the following described tract, piece and parcel of land, situated in the County of Wyandotte and State of Kansas, to-wit:

Begining at the North-west Cor. of section 24 Township 11 Range 23 Thence South 413 feet, Thence East 30 feet, Thence North 305 feet, Thence North-Easterly to a point 100 feet East of begining, Thence west to begining and containing 4/10 Acres more or less. To be used for Road purposes only and conforming to plat hereto attached.

together with all and singular, the hereditaments and appurtenances thereunto belonging or in any wise appertaining: to have and to hold the said granted premises unto the said party of the second part, their heirs and assigns forever. IN WITNESS WHEREOF, The said parties of the first part have hereunto set their hands and seals the day and year first above written.

Executed and delivered in the presence of M. E. Nical

J. M. Morgan, Jr. (SEAL) Mary Morgan. (SEAL)

QUIT CLAIM DEED

FROM _____

TO _____

Entered in transfer record in my office this _____ day of _____ 191_____

County Clerk.

STATE OF KANSAS, } ss.
Wyandotte County.

Received for record on this _____ day of _____ A. D., 191_____

at _____ o'clock _____ M., and duly recorded in Record _____ at page _____

Register of Deeds.

By _____ Deputy

Fee, \$ _____

WILLIAM BEGGS
REGISTER OF DEEDS
KANSAS CITY, KANSAS

THE PRESS PRINT, KANSAS CITY, KANSAS

who are personally known to me to be the same person who executed the foregoing instrument and duly acknowledged the execution of the same.

IN WITNESS WHEREOF, I have hereunto subscribed my name and affixed my Notary seal, on the day and year last above written.

Geo. E. Mueller
Notary Public.
My commission expires *Jan. 2 1922.*

undersigned, a Notary Public, in and for the County and State aforesaid, came

BE IT REMEMBERED, That on this *8th* day of *January*, A. D. 1920, before me the

STATE OF KANSAS, COUNTY OF WYANDOTTE, SS.

STATE OF KANSAS, COUNTY OF WYANDOTTE, SS.

BE IT REMEMBERED: That on this 8th day of January A. D. 1920, before me the undersigned, a Notary Public, in and for the County and State aforesaid, came John Morgan and Mary Morgan

who are personally known to me to be the same person who executed the foregoing instrument and duly acknowledged the execution of the same.

IN WITNESS WHEREOF, I have hereunto subscribed my name and affixed my Notary seal, on the day and year last above written.

Geo. E. Mueller Notary Public. My commission expires Jan. 2 1922.

QUIT CLAIM DEED

FROM

TO

Entered in transfer record in my office this day of 191

County Clerk

STATE OF KANSAS, Wyandotte County, ss.

Received for record on the day of A. D., 191

at o'clock M., and duly recorded in Record at page

Register of Deeds

By Deputy

Fee, \$

WILLIAM BEGGS REGISTER OF DEEDS KANSAS CITY, KANSAS

THE PRESS PRINT KANSAS CITY, KANSAS

A. H. Alpine

Road Petition.

To the Honorable Board of County Commissioners
of Wyandotte County, Kansas
gentlemen

That undersigned petitioners, freeholders of the County of
Wyandotte, Kansas, meeting in the vicinity of the road herein proposed for
respectfully petition your honorable body to cause to be opened, located or
laid out the following described roads, viz:

Commencing at North West corner
of the North East quarter of the North East quarter of section 16 Township 11
Range 25 thence due South about 320 poles along the quarter section line to
its intersection with the North line of Agnes & Annie Annard's prolonged
West. said road is intended to connect at its point of beginning with
the southward extension of 9th Street in the City of Wyandotte.

Signed,

A. H. Alpine
O. M. Hardy
J. H. Frutkin
W. J. Cook
A. C. Ford
T. A. Scott
Geo. P. Allcutt
H. W. Armstrong
C. H. Northrup
Clinton B. Bawand
A. Longland

Signed,

Geo. L. Cook
Thos. Lee
H. A. Newman
Michael Moran
L. J. Early
Thos. H. H.
D. D. Rizzo
Samuel Sauer
H. H. Stewart
J. H. Mount

and your petitioners will, as in duty bound ever pray, etc.

A. H. Alpine

Principal Petitioner

P. O. Address Wyandotte City, Mo.

Journal of
Page 63

Matter of the road as petitioned for by
A. H. Alpine & others of Wyandotte Co. Mo.

And now at this day was presented
and read the petition of A. H. Alpine and others of Wyandotte Township
for new road location of a certain road in said Township described as
follows to wit:

Commencing at North West corner of the North East quarter of the
North East quarter of Section 16 Township 11 Range 25 thence due South about
320 poles along the quarter section line to its intersection with the North line
of Agnes & Annie Annard's prolonged West. said road is intended to
connect at its point of beginning with the southward extension of 9th Street

A. M. Alpine.

in the City of Hyderabad.

Throughout the Court finding such petition to be a legal one and the necessary Bonds having been filed and duly approved, the Court did enter such order to be made and appointed the names on said road Charles Herbert, F. H. Ireland and James F. Johnson with instructions to meet at the beginning point of said proposed road on Monday May 18th A. D. 1855 at 10 o'clock A.M. or in case of failure to meet at the day designated then in that event on the following day and in connection with the County Surveyor proceed to view said road and give all interested parties a hearing.

And it is also further intended that the County Clerk give the necessary notices by publication and otherwise as required by law.

Survey Report.

To the Honorable Board of County Commissioners
of Hyderabad County, Texas.

Gentlemen:

In the matter of viewing and location of road, as petitioned for by A. M. Alpine and others, and upon which the undersigned was appointed Viewer, at session of County Commissioners, held April 1855, in respect fully report, that pursuant to commissioners notice, we met at the place of beginning in Hyderabad Town Ship, May 18th 1855 and taking to our assistance A. H. Burke and John Smith as Chain Surveyors, and J. S. Clark as Flagman proceeded to view the route of the road petitioned for which was surveyed under our direction by J. H. Lacey County Surveyor, the field notes and plat of which survey are hereto attached, and form part of this report, and after careful deliberation we are of the opinion that said route is practicable, and of public utility, and in view that it is requested as located and surveyed, and that it be established and opened Sixty (60) feet wide.

Commencing at the S. W. corner of the S. O. 1/2 of the S. O. 1/4 of section 7, Town 11 Range 35 East. Thence South 5361 feet to the intersection with center line of Texas Ave in the Township of Hyderabad.

Respectfully Submitted

James F. Johnson } Viewers.
F. H. Ireland. }

A. M. Alford

Survey Report of Damages Claimants & Jurors.

To the Honorable Board of County Commissioners,
of Hyandotte County, Kansas,
Gentlemen:

On the matter of naming and location of Roads as petitioned for by A. M. Alford and others and upon which the undersigned was appointed Juror, at session of County Commissioners, held at Topeka, Kas. in respect fully report, that pursuant to Commissioners' notice, we met at the place of beginning in Hyandotte Township, May 18th 1855, and proceeded to view said Road, as set forth in our report of new roads, and that the following is a complete list of persons (Jurors, Agents or Guardians) who have filed claims with us for damages or compensation, of names of the location and establishment of each proposed road, and the amounts awarded to each by us, viz:

No damages claimed of no damages allowed.

Respectfully submitted,

James F. Johnson } Jurors.
F. H. Ireland. }

Surveyors Report.

To the Honorable Board of County Commissioners
of Hyandotte County, Kansas,
Gentlemen:

Shew this honor to report that, pursuant to your order of date April 1855, on the matter of the location of certain roads as petitioned for by A. M. Alford and others and with J. F. Johnson and F. H. Ireland Jurors, at the place of beginning in Hyandotte Township, on the 18th day of May 1855 and under the direction of said Jurors, proceeded to survey said road as petitioned for, was likewise marking the same throughout, and noting the course and distances and I do hereby certify that the following is a correct return of the survey of said road & plat of the same, viz:

Commencing at the South West corner of the S. E. 1/4 of the 10th of section 9 Town 11, Range 26 East Thence South along the 1/4 section line East of the center of said section nine 5361 feet to the intersection with the center line of Farmers Avenue in Howard etc.

J. H. Lacey Sr. Surveyor
by A. H. Baker & Deputies

St. M^cAlpin

Journal of
Case 26
the matter of St. M^cAlpin
and in Hyandotte Township.

And on this day was presented and read the report of Chas. Wallace, James F. Johnson and V. H. Ireland assessors hereto for appointed to view and locate a certain road in Hyandotte Township as prayed for by St. M^cAlpin and others of said township and it appearing that said report is favorable to the establishment of said road and no legal objections appearing against said report of the County Surveyor having filed a certified plat and report of the survey of said road and the Board deems that said road will be of great public benefit and utility did on motion confirm said report and declare said road established sixty feet (60) in width as follows to wit:

Commencing at the S. E. corner of the S. E. $\frac{1}{4}$ of the S. E. $\frac{1}{4}$ of section 9 Town 1 Range 25 East Tenth South 536' feet to intersect with center line of French Ar in Annuvada. Twp.

And the said assessors did also at the same time file their separate report of damages claimed and allowed by them by reason of the establishment of said road damages being as follows to wit:

No damages claimed and no damages allowed.


On motion said report of Damages claimed and allowed by said assessors was confirmed and the Damages allowed as follows to wit:

No Damages Claimed and No Damages Allowed.

And on motion it was also further ordered that Patrick O'Bye Township Trustee of Hyandotte Township have said road opened for public travel at once and the County Clerk is hereby ordered and directed to make the proper record of these proceedings in the Road Record of Hyandotte County Twp.

J. M. Alpine

*Plat of J. M. Alpine
Road.
Section 16. Twp 11. Range 25.*



Scale 4 inches to one mile

*I hereby certify that this plat is an accurate plat of said Survey.
J. H. Luley County Surveyor
By A. H. Embel Deputy*

Mr. L. Thompson.

Read Petition

To the Honorable Board of County Commissioners
of Haywood County, & more
gentlemen:

The undersigned, petitioners, house holders of the County of
Haywood, & more, and others in the vicinity of the road herein proposed
respectfully petition your honorables body to cause to be located & established
the following described road, viz:

Commencing at the junction of the J. C.
quinter with the Keowee road. Thence running directly south to the
center of Sec 36 in the J. H. Gallaway road.

Mr. L. Thompson.
John Hearing
Mr. F. H. Haffie.
D. B. Haines
Edwin Taylor
D. C. Murphy.
J. A. Felton.
J. H. Gallagher

D. H. Hains.
Mr. H. H. Hains
L. B. Baldwin
C. H. Pearson.
H. Allen.
Robert Duncan.
William Mathews
Garrett Trout.

J. G. Jones.

and your petitioners will, as we duty bound ever pray, etc.

Journal of
Page 340

In matter of road as petitioned
for by Mr. L. Thompson and
others of Delaware Township

And now at this day was presented
and read the petition of Mr. L. Thompson and others of Delaware-Township
praying for the location of road described as follows:

Commencing at the
junction of the J. C. quinter with the Keowee Road. Thence running
directly south to the center of Sec 36 in the J. H. Gallaway Road.

The Board, finding such petition to be a legal one and the
necessity found having been fully and duly shown, it was on motion
ordered that John O. Chandlee & C. H. Hains of New Town to and
they are appointed as assessors to view said road to meet on Thursday
February 12th A. D. 1856 at 10 o'clock A. M. of said day or in case of
failure to meet on the day designated then on the following day
in conjunction with the County Surveyor proceed to view said road
and give to all parties concerned a hearing. And it is further ordered that
the necessary notice be published to the world by means as required by law.

H. L. Thompson.

Visitors Report.

To the Honorable Board of County Commissioners
of Wyandotte County, Kansas.

Gentlemen:

On the matter of opening and location of roads as petitioned for by H. L. Thompson and others, and upon which the undersigned was appointed visitor at session of County Commissioners held June 1885 we respectfully report, that pursuant to Commissioners notice we met at the place of holding in Delaware Township, Feb. 13th 1885 and taking to our assistance H. P. Brown and J. Keith who are Chain Surveyors proceeded to view the route of the road petitioned for, which was surveyed under our direction by A. W. Baker Deputy County Surveyor the field notes and plat of which survey are hereto attached, and from part of this report and after careful deliberation we are of the opinion that said route is practicable, and of public utility and recommend that it be granted as located and surveyed, and that it be established and opened forty feet wide

Commencing at a point at the intersection of the center line of sec 25 (running west) with the J. C. Ginter Road. Thence South 4206 ft to the center of S. W. gateway road the same being the center of sec 36 Town 11 Range 23.

Respectfully Submitted

William L. Green }
H. C. Warner } Visitors.
F. P. Schudler. }

Visitors Report of Damages Claimed and Allowed.

To the Honorable Board of County Commissioners,
of Wyandotte County, Kansas:

Gentlemen:

On the matter of survey and location of roads as petitioned for by H. L. Thompson and others, and upon which the undersigned was appointed visitor at session of County Commissioners held June 1885, we respectfully report, that pursuant to Commissioners notice we met at the place of commencing in Delaware Township, Feb 13th 1885 and proceeded to view and locate said road, as set forth in our report of view rendered, and that the following is a complete list of persons, Owners, Agents or Guardians who have filed claims with us for damages or compensation by reason of the location of said proposed proposed road, and the amounts awarded to each by us, viz.

M. L. Thompson.

Name.	Owner, Agent, or Guardian.	Section.	Acres.	Front.	Depth.	Area.	Amount.	Amount.	Commission.	Balance.
J. C. Hunter	Owner.	E 3 1/2 Sec 36	11	28	1 1/2	501.35	200.00			
E. S. Polite	"	W 2 1/2 Sec 36	11	28	1 1/2	577.11	200.00			
E. Taylor	"	E 1/4 Sec 35	11	28	1 1/2	1.00	0.00			
M. Polite	"	W 3 Sec 35	11	28	1 1/2					
J. F. Thompson	Owner.	E 3 1/2 Sec 35	11	28	1 1/2	125.13	0.00			

E. S. Polite claims the house is on side of the line of the road.
 Mrs. Polite claims not considered on acct of no legal notice.

Respectfully submitted

William L. Hunt }
 Henry C. Thayer. } Vicars.
 J. F. Chaudler. }

Surveyor Report.

To the Honorable Board of County Commissioners
 of Wyandotte County Kansas

Gentlemen:

I have the honor to report that, pursuant to your order of date Jan'y 1875, in the matter of Location of a certain road as petitioned for by M. L. Thompson and others I met with Thos Chaudler H. C. Thayer & Geo. Hunt Vicars, at the Place of beginning, in Delaware Township, on the 13th day of February 1875 and under the direction of said Vicars, proceeded to survey said road as petitioned for - corners were marked the same throughout, and noting the courses and distances; and I do hereby certify, that the following is a correct return of the survey of said road, and plat of the same, viz:

Commencing at the intersection of the J. C. Hunter Road with the center line of Section 36th of 35 (the same running North ^{1/2} of South. Thence South on aforesaid center line 4206 feet to the intersection with the B. H. Galloway road the same being the center of section 36. Thence 11 Acres 28.

A. S. Baker
 Deputy Co. Surveyor.

Journal of
Page 430

In matter of roads as petitioned for by
A. L. Thompson and
others of Delaware Township

And now at this day was heard the matter
of the roads as petitioned for by A. L. Thompson and others of Delaware
Township. The Board called the report of William Penn. S. C. Hauer
and T. O. Chandler surveyors heretofore appointed to view and locate said
roads to be made.

James S. Spitzer by his attorney J. O. Fife objected to the
amount of damages allowed him by the court in said roads and asked
the damages claimed by him with the exception of damages for the
house to be allowed.

Henry White appeared and by his at-
torney J. O. Fife filed his claim by damages and waived the statutory
notice.

A. L. Thompson moved that said roads be opened.

On motion said matter was taken under advisement.

Journal of
Page 2.

In matter of roads as petitioned for by
A. L. Thompson et al of Delaware Township

At this day was again considered
the matter of the roads as petitioned for by A. L. Thompson et al of
Delaware Township. All the evidence and arguments in said
matter having been heard on Wednesday April 15th A. D. 1855 and the
matter taken under advisement until this day it was now on this
day on motion ordered that said matter be taken under advisement
by the Board until the regular quarterly meeting of the said July 1st A. D. 1855

Journal of
Page 104

In matter of roads as petitioned for by
A. L. Thompson et al of Delaware Township

And now at this day was heard
the report of Thos. O. Chandler, S. C. Hauer and
surveyors heretofore appointed to view and locate the roads in Delaware
Township petitioned to be located by A. L. Thompson et al of said
Township and it appearing that said report is favorable to the es-
tablishment of said roads and no legal objections appearing against
said report of the County Surveyor having filed as certified that
the report of the survey of said roads of the Board being that said
roads will be of great public benefit and utility did on motion conform

W. L. Thompson

the report of the said survey^{or} and declare said road established forty feet in width as follows to wit:

Commencing at a point at the intersection of the center line of sec 35 (running north) with the J. C. Quarter Road thence South 420 ft to the center of J. H. Gallaway road the same being the center of sec 35 Town 11 Range 28.

And the said survey^{or} did also at the same time file their separate report of damages claimed^{and} allowed by them by reason of the establishment of said road.

Said damages being as follows to wit:

J. G. Lyons	E 1/2 of S. 1/4	36-11-23	17 1/2%	201.35 claimed	200.00 allowed
E. S. Cottle	N 1/2 of S. 1/4	36-11-23	17 1/2%	579.00	200.00
E. Taylor	S. 1/2 of S. 1/4	25-11-23	7 1/2%		
L. Polite	N 1/2 of S. 1/4	25-11-25	7 1/2%		
J. F. Summers	E 1/2 of S. 1/4	25-11-23	6 2/3%	120.00	120.00

E. S. Cottle claims the house is not side of the line of the road.
Mrs. Polite claims not considered on act of no legal notice.

On motion said report of Damages claimed^{and} allowed by said survey^{or} was confirmed with the exception of J. G. Lyons who by consent agreed to take^{and} was allowed one hundred^{and} sixty five dollars (\$165.00) and the damages allowed as follows to wit:

J. G. Lyons	claimed	201.35	allowed	165.00
E. S. Cottle		579.00		200.00
J. F. Summers		120.00		120.00

Laura Polite filed with the Board a claim for 60⁰⁰ as damages on said road^{and} no notice to land owner.

On motion it was ordered that said claim be allowed in the sum of sixty dollars.

And on motion it was also further ordered that F. M. Quinn Township Trustee of Delmar Township have said road opened for public travel at once^{and} the county Clerk is hereby ordered and directed to make the proper record of these proceedings in the Road Record of Lyandolle County Kansas.


M. L. Thompson.

*Plat of Survey of
M. L. Thompson
Road.*

*Sections 36^{and} 25^{of} Twp. 11. Range 28.
Completed.*

February 13th 1855.

*Subscribed
do do*



I hereby certify that this is an accurate plat of said Survey.

A. H. Clarke

Deputy Co. Surveyor.

H. J. Puchau.

Oral Petition.

To the Honorable Board of County Commissioners
of Hylandette County, Kansas.
Gentlemen:

The undersigned petitioners, house holders of the County of
Hylandette, Kansas, and residing in the vicinity of the road herein prayed
for, respectfully petition your honorable body to cause to be relocated the fol-
lowing described road, viz:

A part of the Russell Grant Road to be changed
and relocated as follows: Commencing at the South East Corner of Section
Twenty-six (26) Township Ten (10) Range Twenty three (23) in the center of
the Russell Grant Road when the Pleasant Ridge Road intersects the
same in Prairie Township. Thence running East or near the
Section line dividing Sections Twenty five (25) and Twenty six (26) Township
Ten (10) Range Twenty three (23) to a point on Russell Grant Road at
or near the South East Corner of South East quarter (1/4) of Section Twenty
five (25) Township Ten (10) Range 23 all of said road being in Prairie
Township

Petitioners Names.

- H. J. Puchau
- F. H. Patton
- E. H. Maddox
- F. H. Maddox
- D. A. Hartzger
- J. L. Armstrong
- J. C. Stephens

Petitioners Names.

- R. Young
- L. J. Fowler
- F. C. Williams
- John S. Stotts
- William Hunter
- Samuel Dickel
- Chas. Low

C. C. Curtis.

Journal of
Page 34

in matter of road as petitioned
for by H. J. Puchau and others.

And now at this day was presented
and read the petition of H. J. Puchau and others praying for the relocation of
a road described as follows:

A part of the Russell Grant Road to be
changed and relocated as follows: Commencing at the South East Corner
of Section Twenty six (26) Township Ten (10) Range Twenty three (23)
in the center of the Russell Grant Road when the Pleasant Ridge
Road intersects the same in Prairie Township

Thence running East or
near the Section line dividing Sections Twenty five (25) and Twenty six (26) Town

H. J. Buckhart

south line section 25 to South East corner South East quarter said section 25 Twp 10. Range 25. Wyandotte County Kansas and all that portion of Russell's road returns above points as here by vacated.


And that said road be opened and established forty (40) feet in width.

No damages were claimed and none allowed by the survey and no claim of damages was presented to the Board and no damages were allowed.

And it was also further ordered that James L. McCarroll Township Trustee of Prairie Township proceed to have said road as relocated opened for public travel at once.

Plot of Survey
H. J. Buckhart
Roads.

Section 26, 25 36" of 35 Township 10 Range 25.



I hereby certify that the above is an accurate plot of said Survey.
J. C. Lacey, Co. Eng.

J. M. Alpine.

Good Petition

To the Honorable Board of County Commissioners
of Hyandotte County, D. S.

Gentlemen:

The undersigned petitioners, householders of the County of Hyandotte, D. S., and residing in the vicinity of the road herein prayed for, respectfully petition your honorable body to cause to be removed, straightened & relocated portions of the following described road, viz:

The wagon road running alongside the Union Pacific Railway Co's Right of Way along the foot of Muncie Bluffs, beginning at a point in the South East quarter of Section 12, T. 11 R. 24 in Hyandotte County, D. S. at or near the Easterly side of Bridge No 15 of Union Pacific Railway and ending at a point at or near Muncie Creek. we desire said portions of the present road vacated & the new road located so as to adjoin & be parallel with the Union Pacific Railway Co's Right of Way as far as practicable.

Tramers.

Tramers

- J. M. Alpine
- J. A. Scott.
- Wm. Armstrong.
- L. B. Woods.
- D. S. Young.
- O. C. Collins.
- Tom Davis.

- A. Berglund.
- L. J. Early.
- M. P. Johnson.
- Sanford Raff.
- James D. Rustad.
- J. S. Stocklin.
- J. F. Johnson.

Copy of this matter of road as petitioned for by J. M. Alpine and others of Hyandotte Township.



And now at this day presented and read the petition of J. M. Alpine and others of Hyandotte Township praying for the relocation, removal & straightening of certain road in said Township described as follows to wit:

The wagon road running along side to the Union Pacific Railway Co's Right of Way along the foot of Muncie Bluffs, beginning at a point in the South East quarter of Section 12, T. 11 Range 24 in Hyandotte County, D. S. at or near the Easterly side of Bridge No 15 of Union Pacific Railway and ending at a point at or near Muncie Creek we desire some portions of the present road vacated & the new road located so as to adjoin and be parallel with the Union Pacific Railway Co's Right of Way as far as practicable.

Whomsoever this Board finding said petition to be a legal and in legal right petition against said petition

J. M. Alford.

and the proper bonds having been filed and duly approved did on motion order said road to be returned ^{and} appointed Patrick Brady, J. H. Adams ^{and} O. H. Davis menors on said road with instructions to meet at the terminating point of said road on Tuesday August 4th 1855 at 10 o'clock A. M. or in case of failure to meet on the day designated there in that meet on the following day ^{and} in conjunction with the County Surveyor proceed to view said road ^{and} give to all interested parties a hearing ^{and} County Clerk is hereby ordered ^{and} directed to give all the necessary notices by publications ^{and} otherwise as required by law.

Viewers Report.

To the Honorable Board of County Commissioners
of Hyauette County, Iowa.

Gentlemen:

In the matter of Petitioners of road, as petitioned for by J. M. Alford and others, and upon which the undersigned were appointed Viewers at session of County Commissioners, held July 1855 we respectfully report that pursuant to commissioners notice we met at the place of terminating in Hyauette Township Aug 4th 1855 and taking to our assistance A. H. Baker ^{and} S. Sonigo as Chain Carriers, proceeded to view the route of the road petitioned for which was surveyed under our direction by J. K. Lacey County Surveyor the field notes ^{and} plat of which survey are hereto attached, and from both of this report ^{and} after careful deliberation we are of the opinion that said is practicable and of public utility ^{and} recommend that it be granted as located ^{and} surveyed, and that it be established and secured Eighty feet wide.

For Field Notes see Surveyors Reports.

We recommend that the said road being returned the commencing and ending points of portions as set

Respectfully Submitted

Patrick Brady } Viewers.
O. H. Davis }

A. W. Alfond

Return Report of Damages Claimed & Awarded

The Honorable Board of County Commissioners,
of Hyandotte County, Kansas

petitioner:
In the matter of relocation of Road, as petitioned for by
A. W. Alfond and others, and when which the undersigned was appointed
return, at session of County Commissioners held July 1885, we re-
spectfully report, that pursuant to Commission's notice, we met at the
place of commencing in Hyandotte Township, Aug 4th 1885, and proceed-
ed to new said Road, as set forth in our report of new road, and
that the following is a complete list of persons, Owners, Agents or
Guardians who have filed claims with us for damages or com-
pensation, by reason of the location & establishment of said proposed
road, and the amounts awarded to each by us, viz:

To Damages Claimed & To Damages Awarded
Respectfully submitted:
Patrick Priddy } Return

Survey in Report

To the Honorable Board of County Commissioners,
of Hyandotte County, Kansas.

petitioner:
I have the honor to report that, pursuant to your order of
date July 1885, in the matter of Relocation of a certain road, as petitioned
for by A. W. Alfond and others I met with Patrick Priddy & P. H. Lewis
return, at the place of beginning, in Hyandotte Township, on the 4th day
of August 1885, and under the direction of said Return, proceeded
to survey said road as petitioned for, conspicuously marking the same
throughout, & noting the courses and distances; and I do hereby certify
that the following is a correct return of the survey of said road, and
that of the same, viz:

Commencing on North line of old road, the same
being at a point 102 feet East and 90 feet South of the west abutment
of Bridge No 15 on Quine Pacific Railroad (Q.P.R.) Thence N 82° 20' E
304 ft to intersection with old road.

Also
Commencing on North line of old road, the same
being 28 feet East and 70 feet North of East abutment of Bridge No 17
on Quine Pacific Railroad (Q.P.R.) Thence N 74° 20' E 300 ft

A. M. Alpine

Also

Commencing on North line of old road the same being 10 ft North and 330 feet East of the east abutment of Bridge No 18 on Union Pacific railroad (S. D.) Thence South 86 1/2° East 330 feet Thence South 84 1/2° East 120 ft Thence N 79 1/2° East 145 ft to intersection with old road.

J. H. Lecky

County Surveyor

By A. H. Becker Deputy

Journal of Page 163

On matters of road as petitioned for by A. M. Alpine and others of Hyandotte Twp.

And now at this day was presented and read the report of Patrick Brady, J. H. Ireland & J. H. Lewis jurors heretofore appointed to view and locate a certain road in Hyandotte Township petitioned to be located by A. M. Alpine & others & said jurors and it appearing that said report is favorable to the establishment of said road and no legal objections appearing against said report and the County Surveyor having filed a certified plat and report of the survey of said road and the Board believing that said road will be of great public benefit and utility did on motion confirm the report of said jurors and declare said road established Rightly but as with the following to wit:

Commencing on North line of old road the same being at a point 102 feet East and 9 feet North of the east abutment of Bridge No 15 on Union Pacific Railroad (S. D.) Thence North 82° 30' East 311 ft to intersection with old road.

Also

Commencing on North line of old road the same being 28 ft East and 90 feet North of East abutment of Bridge No 17 on Union Pacific Railway (S. D.) Thence N 74° East 300 ft Thence N 61° East 98 ft to intersection of old road.

Also

Commencing on North line of old road the same being 9 ft North and 330 ft East of the East abutment of Bridge No 18 on Union Pacific railroad (S. D.) Thence South 86 1/2° East 330 feet Thence S 8 1/2° East 120 ft Thence N 79 1/2° East 145 ft to intersection with old road.

And the said jurors did also at this same time file their separate report of damages claimed & allowed to be done by reason of the establishment of said road damages being as follows to wit:

To Damages Allowed & Damages Allowed.

On motion said report of damages claimed & allowed to be done by reason of the establishment of said road

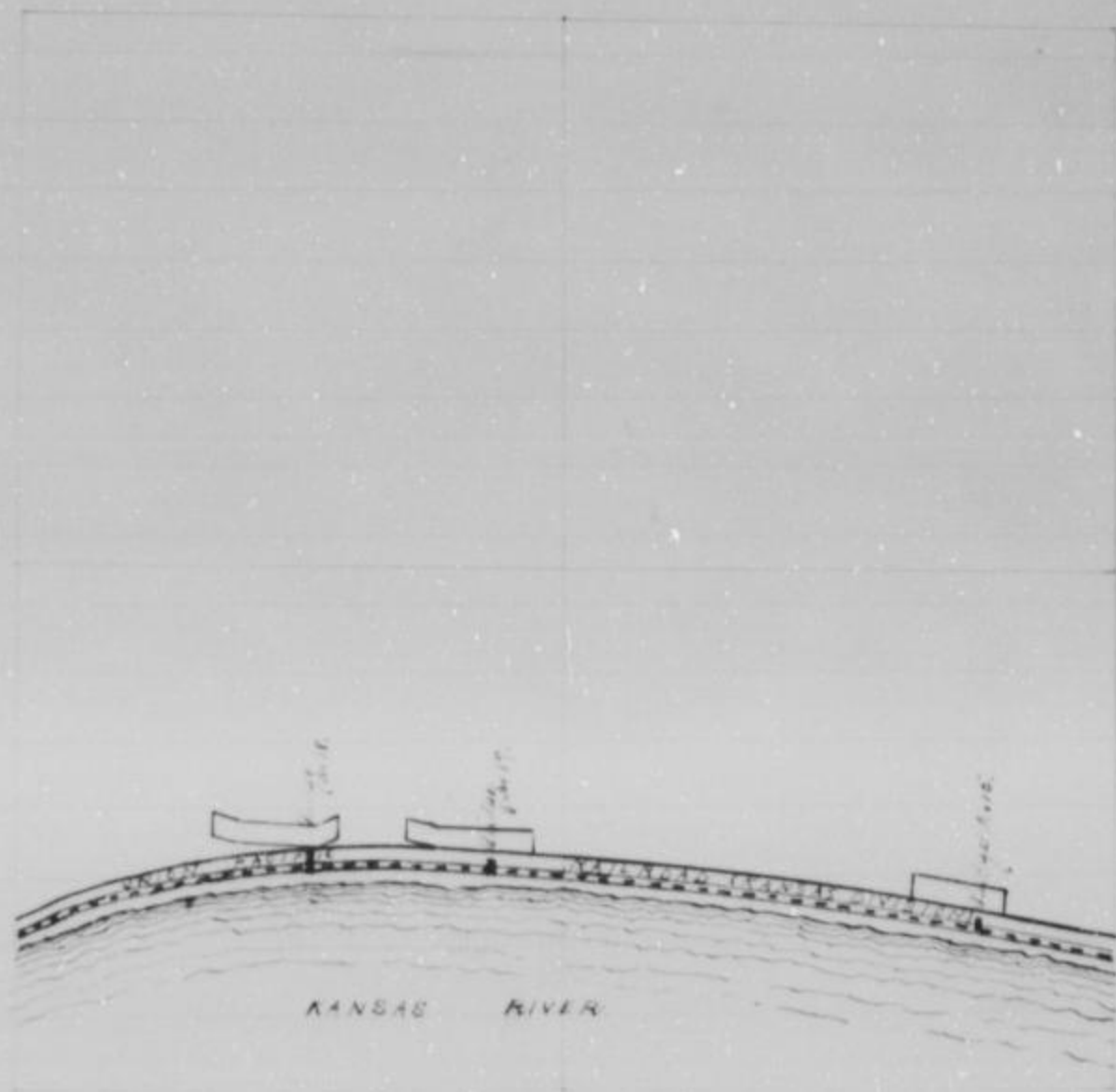
A. H. Alford

all that are follow to wit:

To the Honorable Board of Supervisors of the County of Wyandotte, Kansas.

And in witness whereof it was also further ordered that Patrick Cady Township Trustee of Wyandotte (Trustee) Township have and well loved for public travel at once and the County Clerk is hereby ordered and directed to make the proper records of these proceedings in the Road Record of Wyandotte County Kansas.

Plat of Survey
of
A. H. Alford Road.



I hereby certify that the above is an accurate plat of said survey
J. B. Lacey Co. Surveyor.
By A. H. Parker Deputy

Laurence J. Moore

Grand Petition

As the undersigned hereby respectfully petition the honorable Board of County Commissioners of the County of Howard State of Kansas to order the opening and establishing of a public Highway 40 feet wide along the South line of Section Two (2) and North line of Section Fifteen (15) Township Eleven (11) South Range Twenty three (23) in said County connecting the John G. Pratt Road with the road leading from the Patrick Childs road to the village of Edwardsville said county. Said road to be established on said Section line and to begin at the S.W. Corner and terminate at the S.E. corner thereof.

James
A. O. Gille
C. M. Fables
J. F. Smith
John A. Thompson
H. O. Latta
A. H. Scott

James
E. F. Littleton
S. L. Johnson
A. A. Johnson
A. J. East
Laurence J. Moore
Wilton A. Moore

John G. Pratt

Journal of
Page 79

In matter of road as petitioned for by
Laurence Moore and others of Delaware Township

And now at this day was presented and read the petition of Laurence Moore and others of Delaware Township praying for the opening and location of a certain proposed road in said township described as follows to wit:

The opening and establishing of a public highway 40 feet wide along the South line of section Two (2) and North line of section Fifteen (15) Township Eleven (11) South in Range Twenty three (23) in said county connecting the John G. Pratt Road with the road leading from the Patrick Childs road to the village of Edwardsville said County said road to be established on said section line and to begin at the S.W. Corner and terminate at the S.E. Corner thereof.

Whereupon the Court finding said petition to be a legal one and no legal objection appearing against petition and the proposed road having been filed of duly acknowledged filed on notice under said road to be shown and appointed B. F. Spurr, Edwin Taylor and D. C. Humphrey viewers on said road with instructions to meet at the beginning point of said road on Wednesday August 26th A. D. 1885 at 10 o'clock A. M. or in case of failure to meet on this day herein designated then on that point on the following day and in case of failure to meet on that day then on the following day and

James J. Moore.

and to give to all parties a hearing, and that County Clerk is hereby order-
ed to give the proper notice by publication and otherwise as required by law.

Viewers Report.

To the Honorable Board of County Commissioners
of Hamilton County, Tennessee
Gentlemen:

On the matter of viewing of roads, as petitioned for by Lawrence
Moore and others, and upon which the undersigned were appointed Viewers
at session of County Commissioners, held July 18th 1855, we respectfully report, that
pursuant to commissioners notice, we met at the beginning of said road in
Delaware Township, August 26-1855 and taking to our assistance John A.
Sloan and Chas. Taylor as Chain Carriers proceeded to view the route of
the road petitioned for, which was surveyed under our direction by J. C. Saylor
County Surveyor, the field notes and plot of which survey are hereto attached,
and from part of this report, and after careful deliberation we are of the
opinion that said route is practicable, and of public utility, and recom-
mend that it be granted as located and surveyed, and that it be establish-
ed and opened 40 ft wide, except at creek as further described in survey-
ors report. Commencing at S. E. cor of section 10 Town 11 Range 23.
Thence East 1571 ft to well bank creek thence S 65° East to a point S 30°
E 91 ft from section line East to section corner of 10, 11, 14th & 15th for a more
particular description refer to report surveyor.

Edwin Taylor }
D. C. Murphy } Viewers.
J. F. Moore }

Surveyors Report.

To the Honorable Board of County Commissioners
of Hamilton County, Tennessee
Gentlemen:

I have the honor to report that pursuant to your order of
date July 7th 1855, in the matter of locating of a certain road as petitioned
for by Lawrence Moore and others sent with J. C. Saylor, Ed. Taylor
& D. C. Murphy Viewers, at the beginning of said road in Delaware Town-
ship, on the 26th day of August 1855, and under the direction of said viewers,
proceeded to survey and mark on petitioned for route, and in making the
survey the following was ascertained:

Linnæus J. Bacon.

and to give to all parties a hearing, and the County Clerk is hereby ordered to give the proper notice of publication and otherwise as required by law.

Viewers Report.

To the Honorable Board of County Commissioners of Wyandotte County, Kansas.

Gentlemen:

In the matter of viewing of roads, as petitioned for by Linnæus Bacon and others, and upon which the undersigned were appointed Viewers at session of County Commissioners, held July 1885, we respectfully report, that pursuant to commission notice, we met at the beginning of said road in Delaware Township, August 26-1885 and taking to our assistance John A. Selaw and Chas. Fetter as Chain Carriers proceeded to run the route of the road petitioned for, which was surveyed under our direction by J. H. Gaskin County Surveyor, the field notes and plat of which survey are hereto attached, and form part of this report, and after careful deliberation we are of the opinion that said route is practicable, and of public utility, and recommend that it be granted as located and surveyed, and that it be established and shown to the wide, except at creek as further described in surveyors report. Commencing at S. E. cor of section 10 Town 11 Range 23.

Thence East 1277 ft to and back creek thence S 63° East to a point S 30° E 90 ft from section line East to section corner of 10, 11, 14 and 15 for as more particular description refer to report surveyor.

E. Taylor } Viewers.
D. C. Murphy }
A. F. Brown }

Surveyors Report.

To the Honorable Board of County Commissioners of Wyandotte County, Kansas.

Gentlemen:

I have the honor to report that pursuant to your order of date July 9th 1885, in the matter of locating of a certain road as petitioned for by Linnæus Bacon and others I met with D. C. Murphy, Ed. Taylor & A. F. Brown Viewers, at the beginning of said road in Delaware Township, on the 26th day of August 1885, and under the direction of said viewers proceeded to survey said road as petitioned for conspicuously marking the same throughout, and noting the courses and distances; each side being certified to by the viewers and the surveyor and the same is set out on the plat

Laurance J. Mason.

plat of the same viz:

Commencing at South West corner of section 10 Town 11, south ^{1/2} of Range 23 East. Thence E 1771 feet. Thence South 64° East 180 feet. Thence North 30° East 85 feet to section line of 10 and 15. Thence East on said section line to South East corner of section 10 same being center of county road leading to Edwardsville at angle point in said proposed road it is intended to use all from section line south being 80 feet wide for said road.

J. B. Lacey
County Surveyor.

On matter of roads as petitioned for by
Laurance Mason of others of Delaware Twp.

And now at this day was presented and read the report of A. F. Green, Edwin Taylor and R. S. Murphy, men herefor appointed as jury to locate a certain road in Delaware Township petitioned to be located by Laurance Mason of said Township and it appearing that said report is favorable to the establishment of said road and no legal objections appearing against said report of the County Surveyor having filed a certified plat of report of the survey of said road of the Board believing that said road will be of great public benefit and utility do in this case confirm the report of said jurors and declare said road to be established forty feet in width as follows to wit:

Commencing at S.W. Cor of sections 10 Town 11, Range 23. Thence East 1771 ft to west bank creek thence S 68° East to a point S 30° W 90 ft from section line East to section corner 10, 11, 14, and 15. for a more particular description refer to report of surveyor.

Surveyors Report: Commencing at South West corner of section 10 Town 11, south and Range 23 East. Thence East 1771 feet. Thence South 64° East 180 feet. Thence North 30° East 85 feet to section line of 10 and 15. Thence East on said section line to S.E. Cor of section 10 same being center of County road leading to Edwardsville at angle point in said proposed road it is intended to use all from section line south being 80 feet wide for said road.

And the said jurors did also at the same time file their separate report of damages claimed and allowed by them by reason of the establishment of said road damage being as follows to wit:

No damages claimed or damages allowed.

On section said report of damages claimed and allowed by said jurors was confirmed and the damages allowed as follows to wit:

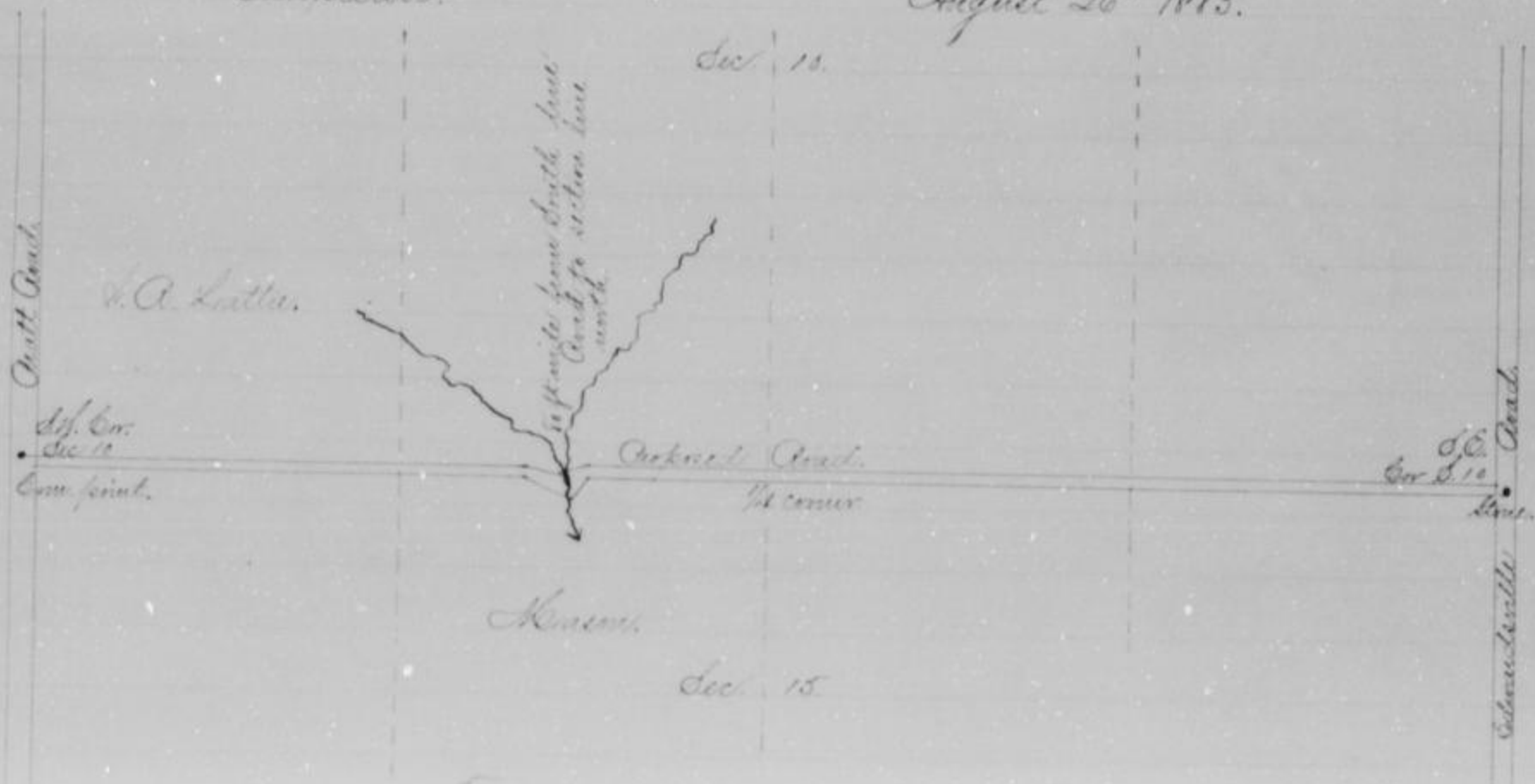
No Damages Claimed or Damages Allowed.

And on section it was also further ordered that F. M. Deane Township Justice of Delaware Township

Lawrence J. Keenan

have said road opened for public travel at once by the County Clerk is hereby
 ordered and directed and directed to make the proper records of these
 proceedings in the Road Records of Fayette County Kansas.

Plot of Survey
 of
 Lawrence Keenan Road
 Section 10th & 15th. Twp 11. Range 23.
 Ordered By
 County Commissioners
 Completed August 26th 1875.



Field Notes.
 Bore at S.W. Corner sec 10. Town 11 north Range 23 E.
 Thence East 177 ft
 South 64° East 150 ft
 North 32° East 53 ft to section line
 Thence East to S.E. Corner sec 10 same being
 center Lawrence Keenan Road

I do hereby certify that the above is an accurate plot of said Survey

J. B. Lusk
 County Surveyor

Adelhart Miller.

Road Petition.

To the Board of County Commissioners
of Wyandotte County Kansas.

We the undersigned citizens of Shawnee Township County
of State aforesaid respectfully ask for the location of a public highway
commencing at the South East corner of Sec 32 T. 11. R. 24 on the line
dividing Wyandotte & Johnson Counties running thence North along the
Section line about $\frac{1}{4}$ of a mile until it strikes the Amr Road running from
Wasska to Wyandotte of Johnson County.

And your petitioners will ever pray &c.

September 1884.

Names of Petitioners.

Adelhart Miller

Theodor Bender.

Peter Ostermer.

J. P. Justice.

J. A. Hodges.

W. F. Hodges.

William Hayes.

Sam Beatter.

Names of Petitioners.

Frank Stokes.

George W. Donnelly.

Mathias J. Hall.

Wilhelm Erbhardt.

Henry Erbhardt.

A. P. Kauper.

R. J. Glamm.

Journal F. In matter of road as petitioned for by
Page 409 Adelhart Miller & others of Shawnee Twp.

And now at this day was presented and
read the petition of Adelhart Miller and others of Shawnee Township praying
for the location of a certain road in said Township the contents are follows
to wit: Commencing at the South East corner of Sec. 32 T. 11. R. 24
on the line dividing Wyandotte & Johnson Counties running thence North
along the Section line about $\frac{1}{4}$ of a mile until it strikes the Amr Road
running from Wasska to Wyandotte and Johnson County.

Whereupon the Board finding such petition
to be a legal one and the proper Board having been filed and duly set
heard and in certain order such road to be made and appointed as
survey J. P. Steel, John Steffens & William Rogers to meet at the regu-
lary Court of said township on September 18th 1884 and in case
of failure to meet on the day herein designated then on that road
on the following day at 12 o'clock A. M. and in conjunction with the
County Engineer proceed to survey and lay out to all parties concerned
a hearing.

And it is further ordered that the County Clerk give the
necessary notice by publication and otherwise as required by law.

Adelbert Kuller.

Viewed Report.

To the Honorable Board of County Commissioners
of Wyandotte County, Kansas.

Gentlemen:

On the matter of viewing of road, as petitioned for by A. Kuller and others, and upon which the undersigned were appointed Viewers, at session of County Commissioners, held October 5th 1884, we respectfully report, that pursuant to commissioners notice, we met at the place of commencing in Shawnee Townships, Nov 10th 1884 and taking to our assistance Geo. Snyder & F. Souder as Chain Carriers, and J. C. Spurgeon as Marker, proceeded to view the route of the road petitioned for, which was surveyed under our direction by A. H. Burke, Deputy County Surveyor, the field notes and plat of which survey are hereto attached, and form part of this report. And after careful deliberation we are of the opinion that said route is practicable and of public utility, and recommend that it be surveyed as located and approved, and that it be established and opened 40 feet wide.

Comm at the S.E. cor Sec 32 T11. R14 S24 thence North 3660 feet to intersection with Asaerha & Jagers City road.

Respectfully Submitted.

John Stoffner } Viewers.
J. O. Steel }

Viewers Report of Damages Claimed and Awarded.

To the Honorable Board of County Commissioners,
of Wyandotte County, Kansas:

Gentlemen:

On the matter of viewing of Road, as petitioned for by A. Kuller and others, and upon which the undersigned were appointed Viewers, at session of County Commissioners, held October 5th 1884, we respectfully report, that pursuant to Commissioners notice, we met at the place of commencing in Shawnee Townships, Nov 10th 1884, and proceeded to view said Road, as set forth in our report of view hereto, and that the following is a complete list of persons (Owners Agents or friends) who have filed claims with us for damages or compensation by reason of the location of establishment of said proposed road, and the amounts awarded to each by us, viz:

Name	Amount	Agent	Acres	Compensation	Commissioners Awarded
O. J. Cook	100	100	32 11 24 1/2	125 00	50 00
A. S. Schlock	50	100	32 11 24 1/2	125 00	50 00

Adelhart Keller.

Respectfully submitted,

John Steffens }
J. A. Steel } Council.

Journal 2
Page 542 In matter of road as petitioned for by
Adelhart Keller et al. of Shawnee Twp.

And now at this day was received
the report of John Steffens & J. A. Steel members here before appointed
to view of locale of road in Shawnee Township as petitioned for by
Adelhart Keller & others of said Township & after due consideration
the said matter was on motion continued till the regular quarterly
meeting of the regular quarterly meeting of the Board in April A. D. 1875

Journal 3
Page 630 In matter of road as petitioned for by
Adelhart Keller et al. of Shawnee Twp.

And now at this day was again
considered the matter of the road as petitioned for by Adelhart Keller
& others of Shawnee Township the Board caused the report of John Steffens
& J. A. Steel members here before appointed to view of locale said road to be
read. Peter J. Pitz appeared & objected to the amount of damages
allowed to him by the said members.

Further urged the opening of the said road.
Schlock appeared for the state in which he said he stated that the
damages allowed by members was satisfactory.

On motion said matter was taken under advisement.

Journal 4
Page 99 In matter of road as petitioned for by
Adelhart Keller et al. of Shawnee Twp.

And now at this day was considered
the matter of the road as petitioned for by Adelhart Keller & others of
Shawnee Township & on motion it was so ordered that said matter be con-
tinued until the regular session of the Board in October A. D. 1875.

Journal 5
Page 1 In matter of road as petitioned by Adelhart
Keller and others of Shawnee Township

And now at this day was again considered
the matter of the road as petitioned for by Adelhart Keller & others of
Shawnee Township & on motion the Board ordered that said
matter be taken under advisement until the regular quarterly meeting
in July A. D. 1875.

Adelbert Miller.

Surveyor's Report.

To the Honorable Board of County Commissioners
of Wyandotte County Kansas.
Gentlemen:

I have the honor to report that, pursuant to your order of date October 13th 1894, in the matter of location of a certain road as petitioned for by A. Miller and others to wit John Steffins & J. O. Steele & others at the Place of Commencing, in Shawnee Township, on the 13th day of November 1894, under the direction of said Surveyor, proceeded to survey said road as petitioned for, conspicuously marking the same throughout, and making the course and distances, and I do hereby certify that the following is a correct return of the survey of said road, and a plat of the same, viz:

Commencing at the S.E. corner of section 33 Township 11 S. Range 24 E. Thence North 3660 feet to intersection with the Kansas and Kansas City road.

A. H. Parks
Deputy Co. Surveyor.

1133
73
1166

1166

Manual '94
Page 161

In matter of road, as petitioned for by
Adelbert Miller et al. of Shawnee Twp.

And now at this day was presented and read the report of John Steffins, J. O. Steele & others who were heretofore appointed to view and locate a certain road in Shawnee Township petitioned to be located by Adelbert Miller and others of said Township, and it appearing that said report is favorable to the establishment of said road and no legal objection appearing against said report, the County Surveyor having filed a certified plat and report of the survey of the survey of said road, and the Board believing that said road will be of great public benefit and utility, and we hereby confirm the report of said Surveyor and declare said road established forty feet in width as follows:

Commencing at the S.E. Cor. sec 33 T. 11 R. 24 E. thence North 3660 feet to intersection with Kansas & Kansas City Road.

And the said Surveyor did also at the same time file their separate report of damages claimed and allowed by them by reason of the establishment of said road, damages being as follows to wit:

John Steffins	Surveyor	100.00	100.00
J. O. Steele	do	100.00	50.00
John Justice	do	150.00	50.00

Our entire said report of Damages

G. L. Tucker

Road Petition

To the Honorable Board of County Commissioners
of Hyandotte County, Kansas
Gentlemen,

The undersigned petitioners, householders of the County of Hy-
andotte, Kansas, and residing in the vicinity of the road herein prayed
for, respectfully petition your honorable body to cause to be raised and
located the following described road viz:

Commencing at the S.E. Corner
of land owned by G. L. Tucker in Section 31 Township 10 Range 25.
Said commencing point being on the Second Standard Parallel.
Thence running East to a point on the Second Standard Parallel
where Eight Street (extended) of Hyandotte City intersects the said
Second Standard Parallel. Road to be 60 ft in width.

and your petitioners will, as an duty bound ever pray, etc.

G. L. Tucker

Principal Petitioner.

Petitioners Names.

- John Furant.
- George Pelcher.
- Henry Kestel.
- George Schmidt.
- Albert Jullien.
- G. F. Kottman.
- Ben Pope.
- J. S. Stockton with dawages
- F. Studd.

Wm C. W. White.

Petitioners Names.

- Wells France.
- Thomas Crook.
- Theodore Prans.
- Fred. Prans.
- L. Antindon
- Jacob B. Schmidt.
- John B. Studd.
- Oranoy Kalloy
- Richard Malone.

Original of
Page 4th on matter of road as petitioned for by
G. L. Tucker and others of Township 10 R. 25

And now at this day was present
at Court the petition of G. L. Tucker and others of Township 10 Range 25 praying
for the location of a road in said township described as follows to wit:

Commencing at the S.E. Corner of land owned by G. L. Tucker Section 31
Township 10 Range 25. Said commencing point being on the Second
Standard Parallel. Thence running East to a point on the
Second Standard Parallel where Eight Street (extended) of Hyandotte City
intersects the Second Standard Parallel.

Therefore the Board allowing such
petition to be as legal one and the proper Road having been filed and

J. L. Tucker.

duly appointed and as witness Henry Carr,
Joseph Grundle^{sr} of C. O. & Donnell^{sr} of such persons are hereby appointed
and as such members of directed to meet on Monday November 17th A. D.
1854 at 10 o'clock A. M. in case of failure to meet on the day here-
in designated then on the following day in conjunction
with the County Surveyor proceed to view said road and give all
parties a hearing.

And it is also further ordered that the County Clerk
give the necessary notices by publications as required by law.

Veritas Report.

To the Honorable Board of County Commissioners
of Wyandotte County, Kansas.

Gentlemen:

In matter of review of road as petitioned for by J. L.
Tucker^{sr} of there, and upon which the undersigned was appointed Veritas
at session of County Commissioners, held October 5th 1854, we respectfully
report that pursuant to commissioners notice we met at the commencing
pt of said road in Prussia Township Nov 17th 1854 and taking to our
assistance Post Rider and Sam Boyce as Chain Carriers, and A. H.
Parker as Marker proceeded to view the route of the road petitioned for,
which was surveyed under our direction by J. H. Lesley County Surveyor,
the field notes of which survey are hereto attached, of form part
of this report, and after careful deliberation we are of the opinion that
said route is practicable and of public utility and recommend that it
be granted as located and surveyed, that it be established and
opened forty feet wide. Commencing at South East corner of J. L.
Tucker land in Sec 31. Thence East to said line to center of road
known as the Doolin Road, the balance of the road as petitioned for
we would recommend as impractical.

Respectfully Submitted,

A. O. Donnell.
Joseph Grundle^{sr} } Veritas.
Henry Carr.

J. L. Tucker

Return of Damages claimed & awarded

To the Honorable Board of County Commissioners
of Wyandotte County, Kansas

In the matter of viewing of Road as petitioned for by J. L. Tucker and others, of whom which the undersigned was appointed Viewer at session of County Commissioners held October 5th 1884, we respectfully report that pursuant to Commission's notice we met at the place of beginning in Tinsdow Township Nov 17th 1884 & proceeded to view said Road, as set forth in our report of now rendered, and that the following is a complete list of persons (Owners Agents or Guardians) who have filed claims with us for damages or compensation, by reason of the location & establishment of said proposed road, of the amounts awarded to each by us, viz

Name	Owner Agent or Guardian	Acres	Front	Dist	Rate	Amount Claimed	Amount Awarded	Commissioners' Decision	
E. M. White		33 1/2	30 1/2	31	10	25 1/2	100 00	100 00	80 00
S. Foster		32	10	25	4 1/2	187 00	37 00		10 00
C. K. Carpenter		32	11	25	1 1/2	600 00	260 00		100 00
Orville Spencer		5	11	25	1 1/2	334 00	334 00		168 00
Harry Dooling		33	10	20	1 1/2	1512 00	387 00		120 00
Totals						2745 00	1220 00		487 00

Respectfully submitted

Henry Davis
A. P. Dorell
Joseph Guendel } Viewers

General Note in matter of the road as petitioned for by J. L. Tucker and others of Tinsdow Township

And now at this day was presented and the report of A. P. Dorell, Joseph Guendel & Henry Davis viewers duly appointed to view & locate the route between Tinsdow Township of Wyandotte & Tinsdow petitioned for by J. L. Tucker and others of said Township & after due consideration the matter was taken under advisement & continued until the regular quarterly meeting of the Board on April 10 1885

J. L. Tucker

Journal of
Page 683

In matter of Roads as petitioned for
by J. L. Tucker et al. of Quindaro Tp.

And now at this day was considered the matter of the roads as petitioned for by J. L. Tucker and others of Quindaro Township. The Board caused the report of C. O. Donnell, Joseph Grumdel and Henry Pann's survey herefor appointed to view and locate said road to be read.

J. L. Tucker appeared and addressed the Board urging that said road be established.

Evidence was introduced and arguments heard and on motion the said matter was taken under advisement until Friday April 17th 1855.

Journal of
Page 99

In matter of road petitioned for by J. L. Tucker and others of Quindaro Township.

And now at this day was considered the matter of the road as petitioned for by J. L. Tucker and others of Quindaro Township and on motion it was ordered that said matter be continued until the regular session of the Board in October A. D. 1855.

Surveyor's Report.

To the Honorable Board of County Commissioners
of Wyandotte County Kansas.

Gentlemen:

I have the honor to report that, pursuant to your order of date October 5th 1854, in the matter of location of a certain road as petitioned for by J. L. Tucker and others I went with J. Grumdel, C. O. Donnell and H. Pann's survey, at the place of beginning in Quindaro Township, on the 17th day of November 1854, and under the direction of said surveyors, proceeded to survey said road as petitioned for, conspicuously marking the same throughout, and noting the course and distances, and I do hereby certify, that the following is an exact return of the survey of said road, and a plat of the same, viz:

Commencing at the S. E. Cor of land owned by J. L. Tucker the same being the S. E. Cor of S. E. 1/4 of the S. E. 1/4 of section 31. Town 10 Range 25. Thence East along the 2nd Standard Parallel to the center of the road known as the Dowling road.

J. B. Lacey, Sr. Surveyor

by A. M. Shuler Deputy Surveyor.

Journal of the matter of road as petitioned for by
 Page 156 of the Tucker Case of Dundee Town

And now at this day was presented and read the report of Henry Cass Joseph Bourdell and O. O. Donnell owners hereof appointed to view and locate a certain road in Dundee Township and it appearing that said report is favorable to the establishment of said road and that objections appearing against report of the County Surveyor having filed at certified plat and report of the same of said road and the Board believing that said road will be of great public benefit and utility did on motion confirm the reports of said owners and declare said road established forty feet (40) in width as follows to wit:

at South East corner of J. L. Tucker lands in Sec 21. Thence East on said line to center of said known as the Dulles road the balance of the road as petitioned for we would recommend as impractical.

And the owners did also at the same time file their separate report of damages claimed and allowed by them by reason of the establishment of said road, damages as follows to wit:

Name.	Part of sec.	S. T. P.	Acres	Unit Allowed.	Unit Awarded.
E. K. White	SE 1/4 of SE 1/4	31-10-25	3 1/2	\$100 00	\$100 00
J. Foster	Spurline	32-10-25	1 1/2	189 00	39 00
C. K. Carpenter	Spurline of SE 1/4	32-11-25	5 1/2	660 00	260 00
Castle Spencer	S. 1/4	5-11-25	1 1/2	324 00	334 00
Mary Darling	S. 1/4	32-11-25	2 1/2	1572 00	287 00


And on motion said report of damages claimed and allowed by said owners was assessed of the damages allowed as follows to wit:

E. K. White	allowed	\$50 00
Castle Spencer		165 00
C. K. Carpenter		113 00
J. Foster		15 00
Mary Darling		124 00

And on motion it was also further ordered that Henry Cass Township Trustee of Dundee Township have said road opened for public travel at once and the County Clerk is hereby ordered and directed to make the proper record of these proceedings in the road record of Wyandotte County Kansas.

J. L. Tucker.

Plot
Showing the J. L. Tucker Proposed Road.



Thos. A. Scott.

Grand Petition.

Hylandville, Kansas.
Oct 10th 1854

To the Honorable Board of Commissioners
of Hylandville County Kansas.

We the undersigned would respectfully ask your Board to appoint messengers to view and locate a County road as follows to wit.

Commencing at the West side of Pacific Place in Anmondale where Kansas Avenue intersects said line thence running west on the line of said Kansas Avenue extended through the lands of E. Furlong Lewis & the property of the Iron Valley Iron Site of Bridge Company to the East side of the County road running from the Southern Bridge South to the Bluffs.

And we would further petition your Hon. Bd. that said road be made 50 feet in width to conform to the width of said Kansas Avenue as now located East of said points.

We would represent that said road would be of great public utility & benefit opening up to public travel a road direct from the proposed new Stock Yards to the Anmondale Bridge.

- Names
- Thomas A. Scott.
 - D. P. Summers.
 - Sam C. Young.
 - C. H. Roberts.
 - H. W. Myers.
 - Iron Valley Iron Site of Bridge Co.
 - By Charles F. Stone, Just. Supr.
 - O. H. Lewis.
 - James A. Hall.
 - August F. Fenschler.
 - See following

- Names.
- James K. Bennett.
 - H. Hayward.
 - John Plautner.
 - Daniel Lloyd.
 - Sam Dodson.
 - A. W. Alpine, provided Furlong Lewis only get pay for right of way.
 - C. E. Fitch.
 - A. C. Ford.

Journal of the matter of road as petitioned for by Thos. A. Scott and others.

And now at this day was presented and the petition of Thos. A. Scott & others regarding the location of a road situated as follows.

Commencing at the West side of Pacific Place in Anmondale where Kansas Avenue intersects said line thence running west on the

Fred A. Scott.

line and the locality of the Sugar Valley Town Site & Bridge Company to East side of the County road running from the Southern Bridge North to the bluffs.

And we would further petition your Honorables to direct that said road be made 50 feet in width to conform with the general Annual as now located East of said ponds.

The Board finding such petition to be a legal one and the necessary bonds having been filed and duly approved. It was therefore in session ordered that Thomas C. Foster, C. F. Simpson & John Steffens be and they are hereby appointed as viewers to view said road to meet on February 16th A. D. 1855 on Monday at 12 o'clock A. M. of said day or in case of failure to meet on the day designated then on the following day and in conjunction with the County Surveyor proceed to view said road and give to all parties concerned as hereinafter.

And it is further ordered that the necessary notices be published and otherwise be given as required by law.

Viewers Report.

To the Honorable Board of County Commissioners
of Wyandotte County, Kansas.

Gentlemen:

On this matter of locating of roads, as petitioned for by F. A. Scott and others, and upon which the undersigned were appointed Viewers, at session of County Commissioners, held April 1855, we respectfully report, that pursuant to Commission notice, we met at the beginning of said road in Wyandotte Township, June 16th 1855 and taking to our assistance A. H. Baker as Chain Carrier and proceeded to view the route of the road petitioned for, which was surveyed under our direction by J. B. Lealey County Surveyor, the field notes of plat of which survey have hereto attached. and first part of this report, and after careful deliberation we are of the opinion that said route is practicable and of public utility, and recommend that it be located as located and surveyed, and that it be established and opened 50 feet wide.

Commencing at center of Sugar
Annual in Pacific Place and of records in Western Block
Thence West 26 1/2 ft to section corner between sections 20th & 21st Town 11 Range
26 same being center county road running north & south on said line

Respectfully Submitted

Thomas C. Foster

John Steffens

Viewers

Thos A. Scott.

Minutes Report of Damages Claimed & Awarded.

To the Honorable Board of County Commissioners,
of Lyandotte County, Georgia

On the matter of locating of a Road, as petitioned for by T. A. Scott and others and upon which the undersigned were appointed Viewers, at session of County Commissioners, held April 1855, we respectfully report, that pursuant to Commissioners' notice, we met at the beginning of said road in Lyandotte Township June 18th 1855, and proceeded to examine said Road, as set in our report of view made and that the following is a complete list of persons (Owners, Agents or Guardians) who have filed claims with us for damages or compensation, by reason of the location and establishment of said road, and the amount awarded to each by us, viz:

Andrew Furlong ^{owner} of jurisdiction, A. No. 21-11-25. \$2130⁰⁰

Respectfully Submitted,

Thomas C. Foster } Viewers.
T. A. Simpson. }

Journal of
Page 10

On matter of road as petitioned for by
Thos A. Scott & others of Lyandotte Tp.

And now at this day was presented the report of Thomas C. Foster, T. A. Simpson & John Stoffins viewers heretofore appointed to view and locate a road in Lyandotte Township petitioned for by Thos A. Scott and others of said Township. Whereupon the Board caused the said report to be read and the said report was favorable.

And now at this day came A. Furlong who being duly sworn said that no notice as required by law had been given him and in motion it was ordered the report of said viewers be rejected and said road be not established for lack of proper notice as required by law.

Journal of
Page 10

On matter of road as petitioned for by
Thos A. Scott & others of Lyandotte Tp.

And now at this day was considered the matter of road as petitioned for by Thos A. Scott and others of Lyandotte County. And in motion it was ordered that said matter be continued until the report comes of the Board on October A. D. 1855.

Thos A. Scott.

Surveyors Report

To the Honorable Board of County Commissioners
of Wyandotte County Kansas
Gentlemen.

I have the honor to report that pursuant to your order
of date 6th April 1855, in the matter of Location of a certain road as petitioned
for by Thos A. Scott and others Comt with J. Steffens, T. C. Foster ^{Jun} of K. A.
Dunkson minor at the place of beginning, in Wyandotte Township, on the 16th
day of June 1855, and under the direction of said minor, proceeded to survey
said road as petitioned for conspicuously marking the same throughout, and
noting the course and distances, and also hereby certify, that the following is an
exact return of the survey of said road, and a plat of the same, viz:

Commencing
at the center of James Annex in Pacific Place where the same intersects
the West line of Pacific Place as according to Plat of same on record in
the Register of Deeds office in this county.

Thence West 264 3/4 ft to the intersection with Selas Amustung
county road same being line between Sections 20 and 21 Town 11 Range 25
and 157 feet south of the North West corner of section 21.

J. H. Lacey
County Surveyor.

Journal 11
Page 163

In matter of roads as petitioned for by Thos
A. Scott and others of Wyandotte Township.

And now at this day was
sent to me of said the report of John Steffens, Thos C. Foster ^{Jun} of K. A. Dunkson
minor heretofore appointed to view and locate as cut new road in Wyandotte
Township situated to be located by Thos A. Scott and others of said
Township and it appearing that said report is favorable to the establish-
ment of said road and no legal objection appearing against said report
and the County Surveyor having filed a certified plat of report of the
same of said road and the Board believing that said road will be of
great public benefit and utility did as aforesaid confirm the report of
said minor and declare said road established Eight feet in width as
follows to wit:

Commencing at the center of James Annex in Pacific
Place as of record in Deeds office. Thence west 264 3/4 ft to section
line between sections 20 and 21. Town 11 Range 25 same being center county
road running north & south as said plat.

And that the said minor did also

Thos. A. Scott.

lands by claims by reason of the establishment of said roads some years being
as follows to wit:

Item:

And on motion such report of damages claimed
and allowed by said survey was confirmed and the damages allow-
ed as follows to wit:

Item:

And on motion it was also further ordered that
Patrick O'Quinn Trustee of Hyandotte Township have said road
opened for public travel at once and the County Clerk is hereby ordered
and directed to make the proper records of these proceedings in the
road record of Hyandotte County Kansas.

Order of Survey

of


Section 4 & 27, Twp. 11, Range 25.

ordered by

Co. Commissioner

Completed

Kansas June 16/1885.



Scale is inches to one mile.

I hereby certify that the above is an accurate plat of said Survey.

J. B. Furlong Co. Surveyor.
by E. A. Baker, Deputee

A. B. Sherman

County Petition

To the Honorable County Commissioners
of the County of Wyandotte State of Kansas.

The undersigned petitioners householders
in said Wyandotte County respectfully petition your honorable body to locate
and establish a county road as follows:

Commencing at the angle of the
Kumcio road fifty poles south of the north west corner of the east half
of the north east quarter of section 13 T. 1. S. 24. thence south 10 poles more
or less to the edge of a certain run, thence southeasterly along the course
of said run about 40 poles to the confluence of another run from the
northwest, and thence southwardly along the line dividing the lands
of F. C. Sherman and A. Goldthwait from the land of H. C. Sherman,
and thence southwardly through land of Nicholas M. Atkins, along
the course of a certain run to the road from Ann Stevens to Kumcio.
Said road so applied for being about seven miles in length.

Names of Petitioners

- | | |
|--------------------|------------------|
| F. C. Foster. | Michael Gradich. |
| J. C. Roddington. | Robert Metz. |
| George Thistle. | John Lamb. |
| Emmett M. Mahon. | J. F. Coghlan. |
| Michael K. Murray. | Geo. P. Gray. |
| John M. Carter. | H. M. Atkins. |
| Michael Clancy. | H. C. Sherman. |

Journal of
Page 177.

See matter of road as petitioned for by
A. B. Sherman & others of Wyandotte Co. Ks.

And now at this day was presented
and read the petition of A. B. Sherman and others of Wyandotte Township
praying for the location of a certain county road. These like decrees are
followed to wit:

Commencing at the angle of the Kumcio road fifty poles south
of the north west corner of the east half of the north east quarter of section 13
T. 1. S. 24. thence south 10 poles more or less to the edge of a certain run
thence south easterly along the course of said run about 40 poles to the con-
fluence of another run from the northwest, and thence southwardly along
the line dividing the lands of F. C. Sherman and A. Goldthwait from the
lands of H. C. Sherman, and thence southwardly through land of Nicholas
M. Atkins along the course of a certain run to the road from Ann Stevens
to Kumcio. Said road so applied for being about seven miles in length.

M. P. Johnson

Whereupon the Court finding such petition to be a legal one and no legal objection appearing against said petition did in motion or law made and said location to be made and appointed as such minor or said road F. H. Holman, Jas. Cory, & James T. Johnson with instructions to meet at the beginning point of said road on Friday November 2nd A. D. 1855 or in case of failure to meet on the day herein designated then on that road on the following day and in conjunction with the County Surveyor proceed to run said road & give to all parties a hearing & it was later further ordered that the County Clerk give the proper notice by publication & otherwise as required by law.

Survey Report

To the Honorable Board of County Commissioners
of Hyandotte County, Kansas.

Gentlemen:

In the matter of securing of road as petitioned for by M. P. Johnson and others, and upon which the undersigned was appointed minor, at session of County Commissioners held October 1855, we respect fully report that pursuant to Commissioners notice we met at the place of beginning in Hyandotte Township, Nov 2nd 1855 and taking to our assistance Pat Brady and bro. Thurst as Chain Carriers, proceeded to run the route of the road petitioned for, which was surveyed under my direction by J. A. Larkin County Surveyor, the field notes and plat of which survey are hereto attached, and form part of this report, and after careful deliberation we are of the opinion that said route is practicable and of public utility, and recommend that it be granted as located and surveyed, and that it be established and opened 60 ft wide.

Commencing at a point 50 rods South of the N. E. corner of the E² of N. E² of section 12 Town 11 Range 24 thence South 77 ft thence South 7° E 46 ft thence South 62° 30' E 55 ft thence South 55° E 157 ft thence South 1° 45' W 218 ft thence S 26° West 127 feet thence South 142 W 393 feet thence S 19° E 636 ft thence S 3° E 40 ft thence S 15° 30' E 395 ft thence S 2° West 305 ft to a point on the center of the Kansas road.

Respectfully Submitted,

F. H. Holman } Surveyor
James T. Johnson }

M. P. Sherman.

Journal of
Page 230

In matter of road as petitioned to be
opened and located by M. P. Sherman
and others in Wyandotte Township.

And now at this day was con-
sidered and read the report of T. H. Inland and James F. Johnson herein
before appointed to view and locate a road in Wyandotte Township as pro-
posed for by M. P. Sherman and others of said Township and it appearing that
said report is favorable to the establishment of said road and the County
Commissioner having filed a certified copy of the survey and plat of said
road in the office of the County Clerk and the Board believing that
said road will be of great public utility and benefit and no legal objection
appearing against said report did on motion order that the report
of said survey be confirmed and said road established sixty (60) feet
in width as follows to wit:

Commencing at a point 50 rods South of the
West corner of the East 1/2 of Section 12, Town 11, Range 24.
Thence S. 77° E. 77 ft. thence S. 77° E. 41 ft. thence South 55° 30' E. 287 ft. thence
South 38° 40' E. 137 ft. thence S. 1° 10' W. 218 ft. thence S. 26° West 124 ft. thence
South 14° W. 373 feet. thence S. 19° 3' E. 336 ft. thence S. 3° E. 40 ft. thence S.
15° 30' E. 395 ft. thence S. 2° W. 308 ft. to a point in the center of the Prairie
road.

And on motion it was further ordered that the County Clerk do
and said road in the Road Record of Wyandotte County Kansas and that
the Township Trustees of Wyandotte Township have said road opened
for public travel as required by law.

Surveyor's Report.

To the Honorable Board of County Commissioners
of Wyandotte County, Kansas.

Gentlemen:

I have the honor to report that, pursuant to your
order of date October 1855 in the matter of location of a certain road as
petitioned for by M. P. Sherman and others and with T. H. Inland and
J. F. Johnson surveyors at the place of commencing in Wyandotte Township
on the 20th day of November 1855 and under the direction of said surveyors
proceeded to survey said road as petitioned for conspicuously marking
the same throughout, and noting the course and distances, and to be
true and correct, that the following is a correct return of the survey of said road
and plat of the same viz:

Commencing at a point 50 poles South of the North
West corner of the East 1/2 of the North east 1/4 of Section 12, Town 11, Range 24
thence South 77° E. 77 ft. thence South 77° E. 41 ft. thence South 55° 30' E. 287 ft.


A. P. Loomis.

East 281 ft thence $38^{\circ}42'$ East 127 ft thence South $1^{\circ}40'$ West 215 ft thence
 West 172 ft thence South $143'$ West 223 ft thence South $1^{\circ}40'$ West 558 ft thence
 $S. 11^{\circ} W$ 363 ft thence $S 19^{\circ} E$ East 636 ft thence $S 5^{\circ} E$ East 450 ft thence S
 $18^{\circ} 30'$ East 295 ft. thence $S 2^{\circ} W$ West 258 ft to a point on the center of a
 road 100 ft east of the center of stone culvert near W. P. Dodge No 15.

J. H. Lacey County Surveyor.
 By H. H. Pollock Deputee

Plot of A. P. Loomis' Road

Section 12 Township 11 Range 24.



Cable well to one mile

Shirley certifies that the above is an accurate plot of said Survey.

J. H. Lacey Co. Surveyor.

R. B. Armstrong

Road Petition

To the Honorable Board of County Commissioners
of Wyandotte County Kansas

Gentlemen:

The undersigned petitioners, householders of the County of Wyandotte, Kansas, and residing in the vicinity of the road herein prayed for, respectfully petition your honorable body to cause to be laid out, widened and established the following described road, viz:

Beginning on the 2nd Standard Parallel at or near the north east corner of the Northeast fractional quarter of Section 5 Township 11 Range 25; thence south on the east line of Sections 5 & 8, or as near there to as may be practicable, to the intersection of said line with the line of Lawrence street, west, in the City of Wyandotte in same County, at or near the south east corner of the north east quarter of Section No. 8 in Township 11 Range 25. That the said road as prayed for may be laid out to feet in width, and your petitioners state that the above road as prayed for would be of great public utility and necessary to the public travel, and your petitioners will, as in duty bound ever pray, etc.

R. B. Armstrong, Principal Petitioner.

Petitioners Names

R. P. Clark
E. B. Reaves
C. H. Carpenter
Geo L. Koch
Charles Horvach
Joseph Guandel
C. Gottman
James M. Mason

Petitioners Names

James Duncan
Eudick Horvach
John Conly
J. A. Weatherall
E. Fagtmeyer
D. W. Howell
Irene D. Heath
Reliy Judd

B. Cannon

Journal of
Page 165

In matter of Road petitioned for by
R. B. Armstrong & others of Wyandotte Township

And now at this day was presented and read the petition of R. B. Armstrong & others of Wyandotte Township praying for the location of a certain road in said Township described as follows:

Beginning on the 2nd Standard Parallel at or near the North East Corner of the North East fractional quarter of Section No. 5 in Township 11 and Range 25; thence South on the East line of Sections 5 & 8 or as near there to as may be practicable to the intersection

A B Armstrong

of said line with the line of Lawrence street west in the City of Wyandotte in said County set or near the South East corner of the North East quarter of Section 8 in Township 11th of Range 25, that the said road as prayed for may be laid out to feet in width, and your petitioners state that the above road as prayed for would be of great public utility and necessary to the public travel.

Thereupon the Board finding said petition to be a legal one and no legal objection appearing against said petition, did in motion order a view of said location to be made and appointed as viewers on said road, A. H. Gray, George Threlk, and John Caskey with instructions to meet at the beginning point of said road Monday November 16th A. D. 1885 or in case of failure to meet on the day herein designated, then in that event on the following day^s in conjunction with the County Surveyor proceed to view said road^s give to all parties concerned a hearing^s if it was, also, further ordered that the County Clerk give the proper notices by publication^s or otherwise as required by law.

Viewers Report.

To the Honorable Board of County Commissioners
of Wyandotte County, Kansas.
Gentlemen:

In matter of locating of road, as petitioned for by A. B. Armstrong and others, and upon which the undersigned were appointed Viewers, at session of County Commissioners, held Oct. 5th 1885 we respectfully report, that pursuant to commissioners notice, we met at the beginning of said road in Wyandotte Township Nov 16th 1885 and taking it out assistance Leiby Warden as Chain Carrier proceeded to view the route of the road petitioned for, which was surveyed under our direction by J. H. Lusby, County Surveyor, the field notes and plat of which survey are hereto attached, and form part of this report, and after careful deliberation we are of the opinion that said route is practicable, and of public utility, and recommend that it be granted as located and surveyed, and that it be established and opened sixty feet wide. Except that portion of said road called for in petition from 3rd Standard Parallel to Parallel Road, which we recommend established as now traveled, then commencing at a point 30 ft West of the East corner in East line sec 8-11-25; thence South to line of Lawrence street produced and 50 ft east of Sect line.

John Caskey Viewer

R. B. Armstrong

A. M. Gray Viewers
Lucy Anderson Chairman

George Thirt Viewers
John Cuskey
R. M. Gray

Viewers Report of Damages
Claimed & Awarded.

To the Honorable Board of County Commissioners
of Hyandotte County Kansas
Gentlemen:

In matter of locating of road as petitioned
for by R. B. Armstrong & others, and upon which the undersigned
were appointed Viewers at the session of the County Commissioners held
Oct. 5th 1885 we respectfully report that pursuant to Commissioners
notice, we met at the beginning of said road in Hyandotte Township
Nov. 16th 1885 and proceeded to view & locate said Road, as set forth
in our report of view rendered, and that the following is a complete
list of persons who have filed claims with us for damages or
compensation, by reason of the location & establishment of said proposed
road, and the amount awarded to each, viz:

Name	S. T. R.	Am't Claimed.	Am't Awarded by Viewers
A. A. Kerr	388 11 25	\$3000 ⁰⁰	\$825 ⁰⁰
F. H. Combs	8 11 25	\$300 ⁰⁰	\$165 ⁰⁰

Respectfully Submitted,

George Thirt Viewers
John Cuskey
R. M. Gray

Journal of Page 230

In matter of road as petitioned to be
located by R. B. Armstrong & others.
Road in Hyandotte Township

And now at this day was presented
and read the report of George Thirt, John Cuskey & R. M. Gray viewers
hereunto appointed to view & locate a road in Hyandotte Township as
prayed for by R. B. Armstrong & others.

A. A. Kerr through whose land
road is located by a part of the line...

R. B. Armstrong

establishment of said road. R. B. Black one of the petitioners for said road appeared and asked that action on the various report be postponed to the regular quarterly session of the Board in April A.D. 1886.

On motion it was ordered in said matter that no hearing of action on the various report be postponed and the matter continued until the regular quarterly session of the County Commissioners in April A.D. 1886 of that 1 o'clock P.M. of Tuesday April 13th A.D. 1886 said day being the second day of said regular quarterly session, be fixed as the time for hearing of determining said matter.

In matter of road as petitioned to be located by R. B. Armstrong and others of Wyandotte Twp

Journally Page 329

And now at this day was presented and read the report of George Thiel, John Caskey and R. M. Gray. Viewers here fore appointed to view and locate a road in Wyandotte Twp. petitioned for by R. B. Armstrong and others of said Wyandotte Twp. and it appearing that said report is favorable to the establishment of said road, and the County Surveyor, having filed with the County Clerk a certified report of the Survey of said road, together with a plat of the same, and the Board believing that said road will be of great public utility and benefit, and no legal objection appearing against said report, did in motion order that the report of said Viewers be confirmed, and said road established and laid out as recommended in the report of said Viewers sixty (60) feet wide, except that portion of road called for in the petition from the second standard parallel to the Parallel road, as now traveled, which part of said road was established as now traveled. The remainder of said road being sixty (60) feet wide and described as follows to wit:

Commencing at a point 30 feet west of quarter section corner on the East line of Section 5 Township 11 Range 23. Then south to line of Fairview street, produced, and 30 feet west of section line

And the said Viewers did, also, at the same time submit by their separate report of damages claimed and allowed by them on said road, which said report gave \$825⁰⁰ for the sum of Eight Hundred Twenty Five Dollars and 00/100 and \$160⁰⁰ for the sum of One Hundred sixty dollars for damages sustained by the establishment of said road.

And in motion it was ordered that the report of said Viewers and damages claimed and allowed be confirmed and

R. B. Armstrong.

H. A. Rice \$ 525⁰⁰

J. H. Bumble \$ 165⁰⁰

And in addition it was also further ordered that the County Clerk record said road in the Road Record of Wyandotte County Kansas and that the Township Trustees of Wyandotte Township have said road opened for ^{public} travel as required by law.

Report of Survey.

To the Honorable Board of County Commissioners
of Wyandotte County Kansas.

Gentlemen:

I have the honor to report that pursuant to your order of date October 5th 1885 in the matter of Locating of a certain road as petitioned for by O. B. Armstrong and others. I met with R. H. Gray, of First City of Caskey Township at the place of beginning, in Wyandotte Township on the 16th day of November 1885 and under the direction of said Towners, proceeded to survey said road as petitioned for conspicuously marking the same throughout, and noting the courses and distances; and I do hereby certify that the following is a correct return of the survey of said road, and plat of the same, viz:

Commencing at the North west corner of the S.W. 1/4 of Section 4 Township 11 Range 25. Thence North 1553 feet, thence N. 11th W. to intersection with second Standard Parallel (The above is along the road as now located)

Also. -- Commencing at a point 30 ft west of the North west corner of the S.W. 1/4 of Section 4 Town 11 Range 25. Thence South to the intersection with South line of Fairview Street produced.


J. H. Caskey Co. Eng.
by A. H. Becker Deputy.

A. B. [unclear]

Plat of Survey

Ordered by County Commissioners

Completed Nov. 16, 1885



Scale 4 inches to one mile

I hereby certify that the above is an accurate plat of said survey.

J. H. Lacey Co. Eng
by A. W. [unclear] Deputy.

H. F. Esplanau

Road Petition

To the Honorable Board of County Commissioners
of Shawnee County, Kansas.

Gentlemen:

We the undersigned petitioners, householders of the County of Shawnee, Kansas, and residing in the vicinity of the road herein prayed for, respectfully petition your honorable body to cause to be laid out the following described road, viz: in said county, Beginning at the southeast corner of section numbered thirty two (32), the same also being the southwest corner of section numbered thirty three (33) in township numbered eleven (11) in range numbered twenty five (25) and running thence north upon ^{and} along the section line between said said sections, numbered thirty two (32) ^{and} thirty three (33) and also on the section line between sections numbered twenty eight (28) ^{and} twenty nine (29), or as near to said section lines as practicable, to a point where said section lines intersect the ^{and} ^{of} ^{the} ^{road} ^{named} ^{the} ^{Coquette} ^{and} ^{the} ^{Rosedale} road.

Said road is to be laid out to be sixty (60) feet in width, and your petitioners well, as in duty bound ever pray, etc.

H. F. Esplanau

Principal Petitioner

Petitioners' Names

H. F. Esplanau	Thomas Williams	C. J. Frank
W. H. Hughes	James Glenn	J. Payne
C. R. Adner	W. S. Chick	J. R. Robb
L. J. Singleton	W. L. Brooks	Philip Peter
L. Fisher	Thos. Mc Mahon	H. L. Gullet
L. Fisher Jr.	Thos. McGarvey	B. Brozman
L. L. Truckey	Antone Schaefer	W. S. Rudy
W. K. McElspangh	J. H. Downing	Geo. Simmons
L. Parker	W. A. Brown	W. E. Howard
J. H. Campbell	J. Jones	F. Kange
Thomas Williams	A. Probstel	C. Probstel

Journal of
Page 313
April 1886

In Matter of Road as Petitioned for by
H. F. Esplanau and others of Shawnee Co. Kan.

And now at this day was presented and read the petition of H. F. Esplanau and others of Shawnee Co. Kan. praying for the viewing and location of a certain proposed road in Shawnee township described as follows, to wit: Beginning at the southeast corner of section numbered thirty two (32), the same being the southwest corner of section numbered thirty three (33) in township ^{numbered} eleven (11) and range numbered twenty five (25) and running thence north upon and along the section

line between said sections numbered thirty two (32) & thirty three (33) ^{and} also on the section line between sections numbered twenty eight (28) & twenty nine (29) so as near to said section lines as possible to a point where said section lines intersect the Argentine Road and road. Said road is to be laid out as to be sixty (60) feet in width.

The Board finding said petition to be a legal one and the proper bond having been filed and duly approved by the Board did on motion order that said proposed road be viewed and appointed Stephen Perkins, John Steffins & Henry S. Swingle viewers on said proposed road, with instructions to meet at the beginning point of said proposed road on Monday June 21st A.D. 1886 in case of failure to meet on the day herein designated then in that event on the following day. ^{and} in conjunction with the county surveyor, proceed to view said proposed road ^{and} to give to all parties concerned a hearing, and the county clerk is hereby ordered ^{and} directed to give the necessary notice by publication ^{and} otherwise as required by law.

Viewers Report

To the Honorable Board of County Commissioners
of Wyandotte County, Kansas.

Gentlemen,

In the matter of viewing of roads, as petitioned for by G. F. Esplanau ^{and} others and upon which the undersigned were appointed viewers, at session of County Commissioners, held April 1886, we respectfully report that pursuant to commissioners' notice, we met at the place of commencing, in Shawnee Township June 21st 1886 and taking to our assistance Robert Brown ^{and} G. F. Esplanau as Chain Carriers, proceeded to view the route of the road petitioned for, which was surveyed under our direction by Ed. Drake Deputy County Surveyor, the field notes and plat of which survey are hereto attached, and form part of this report, and after careful deliberation we are of the opinion that said route is practicable, and of public utility, and recommend that it be granted as located ^{and} surveyed and that it be established ^{and} opened forty feet wide commencing at the south east corner of section 32 Town 11 Range 25 east, thence north 215 feet, thence north 43 1/2° East 174 1/2 ft, thence north 25° east 100 ft, thence north 5 1/2° East 119 1/2 ft, thence north 17° east 124 ft, thence north 17° east 187 ft, thence north 2 1/4° east 300 ft, thence north 17° west 293 ft, thence north 63 1/2° west 270 ft, thence north to intersection with Shawnee & Kansas City road

G. F. Esplenlaub

John Steffens }
 W. S. Swingley } Viewers.
 J. Perkins }

Viewers Report of Damages Claimed and Awarded
 To the Honorable Board of County Commissioners
 of Osage County, Kansas.

Gentlemen,

In the matter of viewing of road, as petitioned for by G. F. Esplenlaub and others, and upon which the undersigned were appointed Viewers, at session of County Commissioners held April 1886, we respectfully report that pursuant to Commissioners notice we met at the place of beginning in Sharon Township, June 21st 1886, and proceeded to view said road, as set forth in our report of view rendered, and that the following is a complete list of persons (Owners Agents or Guardians) who have filed claims with us for damages or compensation, by reason of the location and establishment of said proposed road, and the amounts awarded to each by us viz:

Name	Owner, Agent or Guardian	Fractional Part of Section	S	T	R	No. of Acres taken	Amount Claimed	Amount Awarded by Viewers	Commissioners Review
F. Dolinger	owner	S E 1/4	32	11	25	7/10	100 00	20 00	
Chas. M. Hood	"	S E 1/4	33	11	25	1/10	700 00	200 00	
Probetel									
McWhorter									
Schleicher									
G. F. Esplenlaub									

Respectfully submitted

John Steffens }
 W. S. Swingley } Viewers.
 J. Perkins }

Surveyors Report
 To the Honorable Board of County Commissioners
 of Osage County, Kansas.

Gentlemen,

I have the honor to report that pursuant to your order of date _____ in the matter of _____ of certain road as petitioned for by _____ of _____ and _____ at _____, Kansas, at the _____ of _____ in _____ Township, on the _____ day of _____ 1886, and under the direction of said Board we proceeded to survey said road, as petitioned for, conspicuously marking the same throughout, and

G. F. Esplanau

the following is a correct return of the survey of said road, and plat of the same, viz.

Commencing where the line between Nyandotte & Johnson counties intersects, the line dividing sections 33 & 32 Town 11 Range 25, Thence North 215 ft, Thence North 43 1/2° East 179 1/2 ft, Thence N 25° East 150 ft, Thence N 15 1/2° East 119 1/2 feet, Thence N 17° East 34 1/2 ft, Thence N 17° West 293 ft, Thence North 62 1/2° West 27 1/2 feet, Thence North to a point where the Reeddale of Argentine road intersects the Kansas City & Shawnee road.

A. H. Burke
Deputy Co. Surveyor

Journal of
Page 403
July 1886

In Matter of Road as Petitioned to be
located in Shawnee Twp by G. F. Esplanau et al

And now at this day was presented and read the report of J. Perkins, John Steffens & C. Swingle, surveyors heretofore appointed to view & locate a road in Shawnee township, petitioned to be located by G. F. Esplanau and others of said Shawnee township. And it appearing that said report is favorable to the establishment of said road, and the county surveyor, having filed with the county clerk, a certified report of the survey of the same, together with a plat of said road, and the Board believing that said road will be of great public utility & benefit, and no legal objection appearing against said report, did on motion order that said report of said surveyors be confirmed, and said road established and paid out as recommended in the report of said surveyors, to be 60 feet wide, commencing at the southeast corner of section 33 Town 11 Range 25 East, Thence North 215 ft, Thence north 43 1/2° East 179 1/2 ft, Thence north 25° East 150 ft, Thence north 15 1/2° East 119 1/2 ft, Thence north 17° East 16 1/2 ft, Thence north 16° East 18 1/2 ft, Thence north 2 1/2° East 34 1/2 ft, Thence north 17° West 293 ft, Thence north 62 1/2° West 27 1/2 feet, Thence north to intersection with Shawnee of Kansas City road.

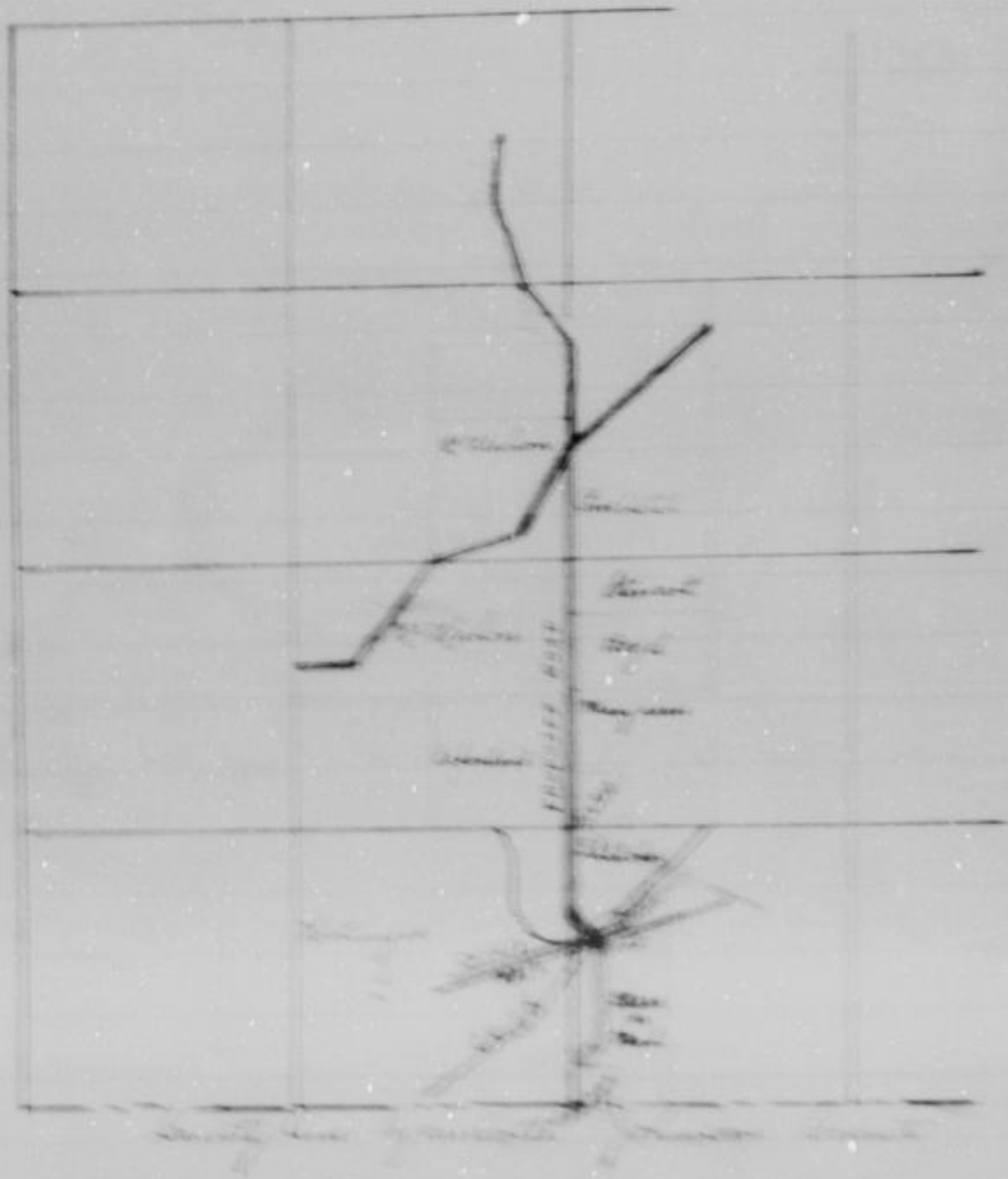
And the said surveyors did also at the same time file their separate report of damages claimed & allowed by them on said road, which said report gave F. Kolshagen the sum of twenty dollars (\$20.00), Chas. A. Wood the sum of two hundred dollars (\$200.00) for damages sustained by the establishment of said road. And on motion it was ordered that the report of said surveyors re damages claimed, & allowed be confirmed, and damages allowed as aforesaid.

W. Eskelund

Chas. A. Hood \$5000

And in motion it was also further ordered that the county clerk record said road in the Road Record of Lyndotte County, Iowa, and that the township trustee of Sharouse township have said road opened for public travel as required by law.

Plat of Survey



Henry Drone

Road Petition

To The Honorable Board of County Commissioners
of Wyandotte County, Kansas
Gentlemen:

The undersigned petitioners, freeholders of the County of
Wyandotte, Kansas, and residing in the vicinities of the road herein
prayed for, respectfully petition your honorable body to cause to be
surveyed, located and established the following described road, viz.
Beginning at a point in the center of an established road
known as the John McDaniel Road, at the west end of Spring
Creek bridge about 8 rods west of Tiblow Station, thence west and
south along and as near to the right of way of the Union
Pacific Railway as a good road can be made, continuing
along on the north side of said Railway to the west line of
Wyandotte County, near Spring station. And your petitioners will
do in duty bound, ever pray etc.

Henry Drone
Principal Petitioner

Petitioners Names

- | | |
|--------------------|-----------------|
| John T. Good | John W. Loun |
| D. B. Kiatt | J. B. Reames |
| S. I. Nicholls | W. J. Reames |
| Thomas R. Nicholls | Henry Drone |
| George Archenthal | A. W. Michael |
| George Junwalt | John W. Kindley |
| J. C. Cribbs | H. L. David |
| James A. Houston | |

Journal 4
Page 323

In Matter of Road as petitioned for
by Henry Drone and others of
Delaware Township

And now at this day was pre-
sented and read the petition of Henry Drone and others of Delaware
township praying for the surveying and location of a certain proposed
road in Delaware township, described as follows, to wit:
Beginning at a point in the center of an established road,
known as the John McDaniel Road, at the west end of Spring
Creek bridge about 8 rods west of Tiblow Station, thence west and
south along and as near to the right of way of the Union Pacific
Railway as a good road can be made, continuing along on
the north side of said railway to the west line of Wyandotte
County near Spring station.
The Board finding said petition to be a legal one and that
proper bond having been filed and duly acknowledged by the Board
and that the same should be surveyed

Henry Drown

and appointed J. H. Drown, Chas. H. Tabler & J. H. Island, Surveyors on said proposed road with instructions to meet at the beginning point of said proposed road on Wednesday June 16th 1853, in case of failure to meet on the day herein designated, then on that date on the following day, and in conjunction with the County Surveyor, proceed to view said proposed road, and to give to all parties concerned a hearing, and the County Clerk is hereby ordered and directed to give the necessary notices by publication and otherwise as required by law.

Survey Report

To The Honorable Board of County Commissioners of Jaydette County, Kansas.

Gentlemen:

In the matter of surveying a road as petitioned for by Henry Drown and others, and upon which the undersigned were appointed surveyors at session of County Commissioners held April 1853, we respectfully report that pursuant to Commissioners notice we met at the place of beginning in Delaware Township June 16th 1853 taking to our assistance Robert Brown Esq. Byers Esq. chain carriers & J. H. Chadwick as marker proceeded to view the route of the road petitioned for which was surveyed under our direction by J. H. Roche Deputy County Surveyor, the field notes and plat of which survey are hereto attached, and forming part of this report, and after careful deliberation we are of the opinion that said route is practicable, and of public utility, and recommend that it be granted as located and surveyed and that it be established and defined 40 feet wide to Wolf creek thence 20 ft wide across, thence 40 ft wide to Little Kan River thence 60 ft wide across the same, thence 40 ft wide to County line beginning at a point in the center of an established road known as the John McDaniel road at the west end of Spring Creek bridge thence south west along the north line (marked to and 20 ft distant) of U. P. R. R. for right of way to a point 112 ft east of the NW cor. of Sec 16, T. 3, R. 25

Respectfully Submitted

J. H. Drown
Chas. H. Tabler
J. H. Island

Survey Report of Surveyors Appointed by Board of Commissioners
To the Honorable Board of County Commissioners
of Jaydette County, Kansas.

Henry Drown

In the matter of viewing of road as petitioned for by Henry Drown and others, and upon which the undersigned were appointed viewers, at session of County Commissioners, held April 1886 we respectfully report, that pursuant to Commissioners' notice, we met at the place of beginning in Delaware township June 17 1886, and proceeded to view & locate said road, as set forth in our report of view rendered and that the following is a complete list of persons who have filed claims with us for damages or compensation, by reason of the location and establishment of said proposed road, and the amounts awarded to each by us, viz:

No damages claimed & no damages allowed.

We understand the reason no damages were claimed was because property owners were not notified.

Respectfully submitted,

F. M. Downs
J. H. Roland & Lewis

Report of Survey.

To the Honorable Board of County Commissioners
of Lyandotte County, Kansas.
Gentlemen:

I have the honor to report that pursuant to your order of date April 1886, in the matter of the location of a certain road as petitioned for by Henry Drown and others I met with F. M. Downs & J. H. Roland, Lewis, at the place of beginning in Delaware township, on the 17 day of June 1886, and under the direction of said viewers, proceeded to survey said road as petitioned for, conspicuously marking the same throughout, and noting the courses and distances; and I do hereby certify, that the following is a correct return of the Survey of said road, and plat of the same, viz: Commencing at a point 20 ft north west from the north line of the Union Pacific Railway Company's right of way, said point being at the west end of Spring Creek bridge on the J. M. Daniel road. Thence South westerly parallel and 20 ft distant from said north line of right of way to a point due East from the South west corner of Section 7, Town 12, Range 23. Thence west to South west corner of said section 7 the same being the point of intersection of a county road along the line dividing Lyandotte & Leavenworth Counties & on B. K. road in Leavenworth County.

W. R. Doche
Deputy Co. Surveyor

Henry Drone

Journal of
Page 159

In Matter of Road and Petition to
be Located by Henry Drone and
others of Delaware Township.

And now at this day was
presented and read the report of F. W. Downs and J. H. McDaniel, viewers
heretofore appointed to view and locate a road in Delaware town-
ship, petitioned to be located by Henry Drone and others of said
Delaware township and it appearing that said report is favorable
to the establishment of said road, and the county surveyor
having filed with the county clerk a certified report of the survey
of said road, together with a plat of the same, and the Board
believing that said road will be of great public utility and
benefit, and no legal objections appearing against said report
did on motion order that the report of said viewers be confirmed
and said road established as laid out as recommended in
the viewers report, 40 ft wide to Wolf creek, thence 80 ft wide across
the same, thence 40 ft wide to Little Saw river, thence 60 ft wide
across the same, thence 40 ft wide to county line. Beginning
at a point in the center of an established road, known as the
John McDaniel road, at the west end of Spring creek bridge,
thence southwest along the north line (parallel to and 20 ft
distant) of U.P.R.R. Co.'s right of way to a point 112 ft east
of the north west corner of Sec. 18, Twp. 13 Range 23.

And also at the same time was considered the matter
of damages on said road and viewers having made no report
of damages claimed and allowed by them, all the parties
through whose land the said road runs came before the
Board and waived notice to land owners, and those claiming
damages filed damages as follows, to wit:

June 25th 1886
H. B. Downing claims damages on H. Drone road, for land
\$30.00 per acre, for fencing same 50 cts per rod.
H. B. Downing

June 28th 1886
I claim damages on H. Drone road as follows, for land at
\$75.00 per acre. Want the road.
L. A. Dyer

June 28th 1886
H. P. Clay claims damages on H. Drone road, for land \$100.00 per
acre, for fencing same 50 cts per rod.
H. P. Clay

Henry Drons

Tipton Kans June 21 1886

O Swanson claims damages on H Drons road, for land \$50⁰⁰ per acre for fencing same 50 cts per rod.

O Swanson

June 8 1886

O W Nelson claims damages on H Drons road, for land \$200⁰⁰ per acre for fencing same 75 cts per rod.

O W Nelson

Tipton Kansas

To the Honorable Board of County Commissioners of Wyandotte Co. Kansas

I waive my right to compensation for land over which the Drons road is surveyed, namely along the railroad grade from Wolf creek to the W. Daniel's road

Tipton June 25 1886

John McDaniel

Tipton Wyandotte Co. Kansas June 25 1886

To the Honorable County Commissioners of Wyandotte County Kansas We the undersigned, waive our right for compensation for the right of way for the public road, known as Drons road, through our land in Delaware township

B. F. McDaniel
J. S. McDaniel
R. G. Barnell

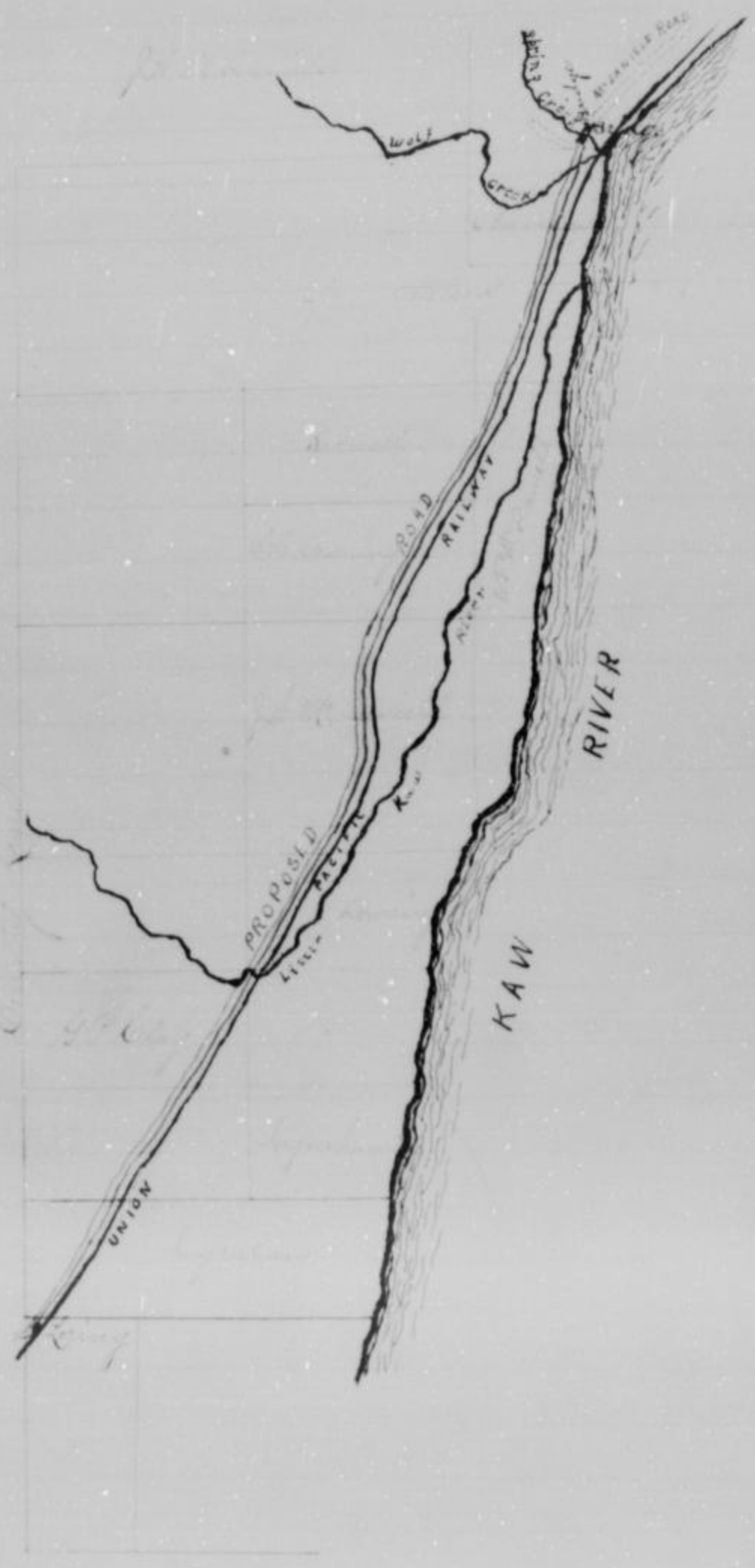
On motion it was ordered that claims for damages by reason of the location of said road be allowed as follows to wit:

H. O. Droning	\$ 100 ⁰⁰
G. P. Clay	\$ 100 ⁰⁰
L. Hilbert	\$ 25 ⁰⁰
O Swanson	\$ 25 ⁰⁰
L. R. Dyer	\$ 75 ⁰⁰

It was on motion also further ordered that the county clerk record said road in the road record of Wyandotte County Kansas, and that the township trustee have said road opened for public travel as required by law.

Kenny Deed

Plat of Survey.



Kenny S. Dringley

And Petition

To the Honorable Board of County Commissioners
of Jayadotte County, Kansas,
Gentlemen.

The undersigned petitioners, householders of the County
of Jayadotte, Kansas, and residing in the vicinity of the road
herein prayed for respectfully petition your honorable body to cause
to be viewed and located, the following described road, viz:

Commencing in centre of west terminus of Ruby Avenue, as of
record, in City of Argentine, Jayadotte County, Kansas, thence west
to centre of east terminus of what was known as High Street in
Hubbards Addition, thence westerly with said street as laid out in
said addition to centre of what was known as Central Avenue
thence south to a point on line of what was known as Maple Street
in said Hubbards addition, thence westerly along said line of
Maple Street to centre of Shawnee & Jayadotte County road,
and your petitioners, as in duty bound ever pray etc.

Petitioners Names

- | | |
|------------------|-----------------|
| R. P. McEubank | B. B. Cannon |
| Copurny & Erving | W. P. Gaston |
| H. A. Erving | J. E. Lubhart |
| James M. Coburn | E. J. Linnworth |
| G. H. Guller | J. J. Paine |
| J. A. Kirkscott | Phil. Atty |
| W. S. Dringley | A. L. Lutz |
| E. Nokes | W. H. Simmons |
| J. O. Haskell | John K. Boehm |
| W. H. Atley | John Kelly |
| Charles Wallace | R. Albery |
| A. B. Powell | D. A. Curdick |
| J. J. Dringley | John F. Steele |

Wm. French Recor.

Journal 9th
Page 315

In Matter of Road as Petitioned for by
Kenny S. Dringley & others of Shawnee Co. Mo.

And now at this day was
presented and read the petition of Kenny S. Dringley and others of
Shawnee Co. Mo. praying for the viewing & location of a certain
proposed road in Shawnee Co. Mo. described as follows to wit:
Commencing in centre of west terminus of Ruby Avenue, as
of record, in City of Argentine, Jayadotte County, Kansas, thence
west to centre of east terminus of what was known as High Street
in Hubbards Addition, thence westerly with said street as
laid out in said addition, to centre of what was known as
Central Avenue, thence south to a point on line of what was

Henry S. Swingley

known as Maple street in said Holmes' Addition, thence westerly along said line of Maple street to center of Sharonville and Lyandotte road.

The Board finding said petition to be a legal one and the proper bond having been filed and duly approved, by the Board did on motion order said proposed road to be viewed, and appointed Geo. Brown, John R. Hatney and John Steffens, Viewers on said proposed road, with instructions to meet at the beginning point of said proposed road on Wednesday, June 23rd A.D. 1886, or in case of failure to meet on the day hereunto designated, then in that event on the following day, and in conjunction with the county surveyor, proceed to view said proposed road, and to give all parties concerned a hearing, and the county clerk is hereby ordered and directed to give the necessary notices by publication and otherwise as required by law.

Viewers Report.

To the Honorable Board of County Commissioners
of Lyandotte County, Kansas.

Gentlemen:

In the matter of locating of road as petitioned for by Henry S. Swingley and others, voted upon, which the undersigned were appointed viewers, at session of County Commissioners held in April 1886, we respectfully report that pursuant to Commissioners notice we met at the beginning of said road in Sharonville township June 23rd 1886 and taking to our assistance O. K. Lashy and James Sampson as chain carriers proceeded to view the route of the road petitioned for, which was surveyed under our direction by County Surveyor, the field notes and plat of which survey are hereto attached, and form a part of this report, and after careful deliberation we are of the opinion that said route is practicable, and of public utility, and recommend that it be granted as located and surveyed, and that it be established and opened sixty (60) feet wide, commencing in center of west terminus of Ruby Avenue of Argentine, thence north westerly along what was known as Maple street in Holmes' Addition, thence west taking lots 21st and 53rd and 10 ft of south side of lots 23rd and 24th in Blk 3rd said addition, and 25 ft off of lot on south line of High Street where it is 40 ft wide and 10 ft where it is 50 ft wide, thence west along what was known as Maple Avenue to county road. We would most respectfully report that above road is within the limits of city of Argentine as now extended.

Respectfully Submitted

Henry Swingley

John Stephens
J. A. Hattner
G. W. Brown

Report of Survey

To the Honorable Board of County Commissioners
of Lawrence County, Kansas

Gentlemen:

I have the honor to report that pursuant to your order of date April 1884, in the matter of locating of a certain road as petitioned for by Henry Swingley and others. I met with Geo Brown, John Stephens, J. A. Hattner, surveyors at the beginning of proposed road in Shawnee township on the 23rd day of June 1884, and under the direction of said surveyors proceeded to survey said road as petitioned for, conspicuously marking the same throughout, and noting the courses and distances; and I do hereby certify that the following is a correct return of the survey of said road, and plat of same, viz:

Commencing in the centre of the west terminus of Ruby Avenue of Lawrence, same being a point 30 ft south of north line of said avenue, thence north $76^{\circ}30'$ & 585 feet, thence west 430 feet, thence south 90 feet, thence west 1120 feet to the county road known as Young Road, said above road is recommended sixty (60) feet wide by surveyors

J. W. Laska
County Surveyor

In Matter of Road as Cited to be Located by Henry Swingley and others of Shawnee Township.

Journal
Page 453

And now at this day was presented and read the report of George Brown, John A. Hattner and John Stephens, surveyors heretofore appointed to run and locate a road in Shawnee township, petitioned to be located by H. S. Swingley and others of said Shawnee township, and it appeared that said report is favorable to the establishment of said road and the county surveyor having filed with the county clerk a certified report of the survey of said road together with a plat of the same, and the Board believing that said road will be of great public utility and benefit and no legal objections appearing against the said report, did on motion order that the report of said surveyors be confirmed, that said road established and laid out as recommended in the report of said surveyors sixty (60) feet wide commencing in center of west terminus of Ruby Avenue

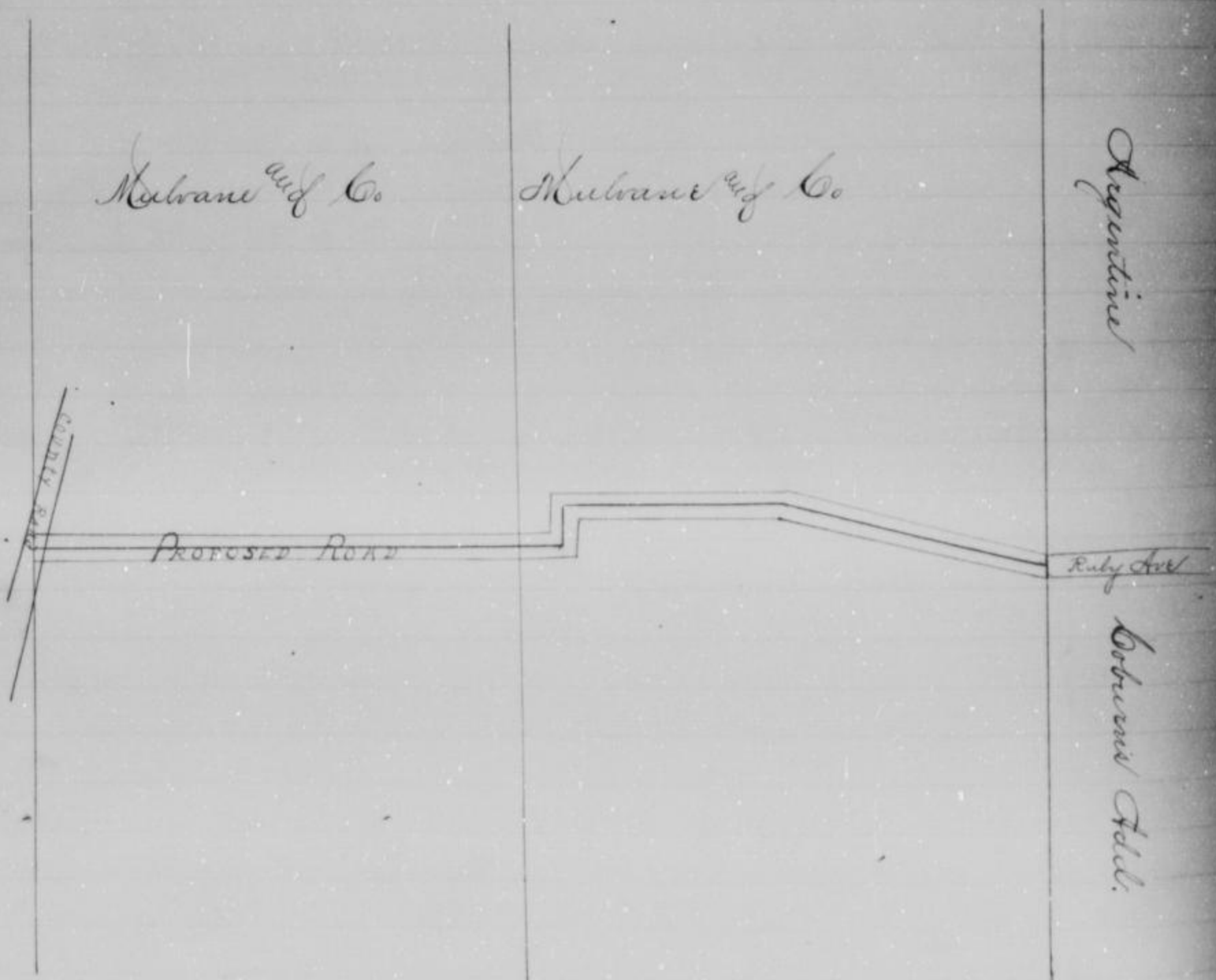
Henry S. Swingley

of Argentine, thence northwesterly along what was known as High Street in Malvans Addition, thence west taking lots 21^{and} 53 and 10 ft of south side of lots 23^{and} 51 in block 39 said addition, and 20 ft off of lots on south line of High Street, where it is 40 ft wide, and 10 ft where it is 50 ft wide, thence west along what was known as Maple Avenue to county road.

No damages claimed by the establishment of said roads and no damages allowed.

And on motion it was also further ordered that the county clerk record said road in the Road Record of Lyandotte County, Kansas, and that the township trustee of Shawnee township have said road opened for public travel as required by law.

Plat of Survey.



Road Petition

To the Honorable Board of County Commissioners
of Wyandotte County, Kansas
Gentlemen.

The undersigned petitioners, householders of the County of Wyandotte, Kansas, and residing in the vicinity of the road here-
in prayed for respectfully petition your honorable body to cause
to be surveyed and located the following described road, viz:

Commencing at the southwest corner of the east 1/2 of south-
east 1/4 of Section 29, Town 11, Range 25 East of 6th P.M., thence
north to south line of the city of Argentine, Wyandotte County,
Kansas same to be located on line dividing lands of Thos
McMahon and Mrs Jones, Margaret Taylor & G. W. Brown,
O. C. Day and Mrs Anna Paul to city of Argentine.
Road not to be less than sixty feet wide.

H. E. Howard

Principal Petitioner

Petitioners Names

- | | |
|-----------------|----------------|
| G. W. Brown | John Gibbs Jr |
| J. A. Kingscott | Wm. McGeorge |
| Thomas McMahon | Edwin Simmons |
| William Jones | R. P. McEachan |
| Frank Kolsinger | W. S. Swinley |
| John R. Matney | C. J. Holtzman |
| A. Crobbetel | G. H. Kellmer |
| Margaret Taylor | H. E. Howard |
| O. C. Day | J. T. Enright |
| George F. Ewing | G. W. Simmons |
| G. H. Sulley | C. L. Bucke |
| G. H. Elroy | |

This article of agreement made this 25th day of January
1886 between the County of Wyandotte and parties hereto whose
signatures are attached agree that they will give enough
land along said line of land dividing lands of Thos Mc
Mahon and Mrs Jones, Margaret Taylor and G. W. Brown,
and O. C. Day and Mrs Anna Paul, to the south line of Argu-
entine city limits. Each party agreeing to give a strip of
land thirty feet wide on either side of said above line
to make a road sixty feet wide from the southwest
corner of the S. 1/2 of the S. E. 1/4 of Sec 29, Town 11 South
and Range 25 East of the 6th Principal Meridian, north
to the south line of city limits of Argentine, Wyandotte

M E Howard

(signed) L H Brown
 Thomas Mc Mahon
 William J Jones
 Margaret Taylor
 O B Day
 Geddes Simmons
 R B McKeehan } Owners of Paul lands

Journal G 2
 Page 313

In Matter of Road as petitioned for
 by M E Howard and others of Shawnee Twp
 And now at this day was
 presented and read the petition of M E Howard and others of
 Shawnee Twp, praying for the survey and location of a certain
 proposed road in Shawnee Twp, described as follows, to wit:
 Commencing at the south west corner of the East 1/2 of south east
 1/4 of section 29, Township 11, Range 25 East, thence north to the
 south line of the city of Argentine, Neosho County, Kansas,
 same to be located on line dividing lands of Thos Mc Mahon and
 Wm J Jones, Margaret Taylor and L H Brown, O B Day and Mrs Anna
 Paul to city of Argentine. Road not to be less than sixty feet
 wide.

The Board finding said petitioned to be a legal one and the
 proper bond having been filed and duly approved by the Board,
 did on motion order said proposed road to be surveyed and
 appointed Perkins, John Stephens and John B Matney, surveyors
 on said proposed road, with instructions to meet at the
 beginning point of said proposed road Friday June 25th 1886
 or in case of failure to meet on the day herein designated,
 then in that event on the following day, and in conjunction
 with the county surveyor, proceed to view said proposed
 road and to give to all parties concerned a hearing, and
 the county clerk is hereby ordered and directed to give the
 necessary notices by publication and otherwise as required
 by law.

Surveyors Report

To the Honorable Board of County Commissioners
 of Neosho County, Kansas

Gentlemen:

In the matter of location of road as petitioned for
 by M E Howard and others, and upon which the undersigned
 were appointed surveyors at session of county commissioners held
 April 11th, we respectfully report that pursuant to commission

M. E. Howard

Township, June 25th 1886, and taking to our assistance O. Wesley and James Sampson as chain carriers, proceeded to view the route of the road petitioned for, which was surveyed under our direction by J. R. Matney County Surveyor, the field notes and plat of which survey are hereto attached, and from a part of this report, and after careful deliberation we are of the opinion that said route is practicable, and of public utility, and recommend that it be granted as located and surveyed, and that it be established and opened to sixty feet wide.

Commencing at centre of old Shawnee road where the centre line of the S.E. 1/4 of section 29, running north and south intersects same, thence north to city limits of Argentine 2630 feet running on said center line of said S.E. 1/4 of Sec. 29, Town 11, Range 25, except that we would most respectfully recommend that road be allowed 50 ft wide from beginning to centre of said S.E. 1/4 of Sec. 29, taking 20 ft of west side of S.E. 1/4 of the south east 1/4 of said section 29, M. Mahon land.

Respectfully submitted

John Stephens
Stephen Perkins Surveyors
J. R. Matney

Report of Damages

That M. Mahon claimed for 30 ft of 10 trees \$100⁰⁰
 " 20 " 25 " 50⁰⁰
 We hereby allow for 30 ft and 10 trees \$100⁰⁰
 Also for 20 ft of 25 fruit trees 50⁰⁰

John Stephens
Stephen Perkins Surveyors
J. R. Matney

Report of Survey

To the Honorable Board of County Commissioners
 of Wyandotte County, Kansas
 Gentlemen:

I have the honor to report that pursuant to your order of date April 1886 in matter of locating of a certain road as petitioned for by M. E. Howard and others. Met with J. R. Matney, John Stephens & Stephen Perkins Surveyors at the beginning of said road in Shawnee Township on the 25th day of June 1886 and under the direction of said surveyors proceeded to survey said road as petitioned for, conscientiously marking the same throughout, and noting the course and distances, and I do hereby certify that the following is a correct return of the survey.

M. E. Howard

Commencing at the intersection of the center line running north and south through the north east quarter of Section 29, Town 11 South and Range 25 East of the S. E. P. M. Wyandotte County, Kansas, with the center line of Shawnee ^{Co.} Kansas City County road, said point being 30 ft north of south west corner of the east one half of said north east $\frac{1}{4}$ of said Section 29 above. Thence north 26 30 ft along said center line, running north through said quarter section to South line of the city limits of the city of Argentine, as now recorded in this county.

J. A. Luley
County Surveyor

Journal of Page 154
33 In Matter of Road as Petitioned to be Located by M. E. Howard & others of Shawnee Township.

And now at this day was presented and read the report of Perkins John Stephens & John R. Motney viewers heretofore appointed to view and locate a road in Shawnee township, petitioned to be located by M. E. Howard and others of said Shawnee township, and it appearing that said report is favorable to the establishment of said road and the county surveyor having filed with the county clerk, a certified report of the survey of said road, together with a plat of the same, and the Board believing that said road will be of great public utility, and no legal objections appearing against said report, of said viewers, did on motion order that said report be confirmed and said road established and laid out as recommended in the report of said viewers, sixty (60)

ft wide, commencing at centre of old Shawnee road, where the centre line of the S. E. $\frac{1}{4}$ of Section 29, running north and south intersects same, thence north to city limits of Argentine 2630 ft running on said centre line of said S. E. $\frac{1}{4}$ of Sec 29, Town 11, Range 25. Except that we would most respectfully recommend that said road be allowed 50 ft wide from beginning to centre of said S. E. $\frac{1}{4}$ of Sec 29, taking 20 ft off of west side of S. E. $\frac{1}{4}$ of the S. E. $\frac{1}{4}$ of said Section 29, M. E. Howard.

And the said viewers did also at the same time file their separate report of damages claimed and allowed by them on said road, which said report gave Thos. M. Mahon the sum of one hundred fifty dollars for damages sustained by the establishment of said road. And on motion it was ordered that the report of said viewers on damages claimed and allowed be confirmed and damages allowed as follows, to wit:


Thomas M. Mahon \$150.00

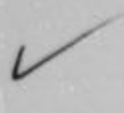
And on motion it was also further ordered that the county clerk

W. E. Howard

and that the township trustee have said road opened for public travel as required by law.

Plat of Survey





Wm Gerber

Road Petition

To the Honorable Board of County Commissioners
of Wyandotte County, Kansas.

Gentlemen:

The undersigned petitioners, householders of the County of Wyandotte, Kansas, and residing in the vicinity of the road herein prayed for, respectfully petition your honorable body to cause to be viewed and located the following described road, viz: Commencing in the center of the Shawnee town^{ship} of Kansas City road where the same is intersected by the county line dividing Johnson county and Wyandotte county, thence East along the said county line to the intersection with the road leading from Merriam Station to Kansas City, and your petitioners will, as in duty bound ever pray, etc.

William Gerber

Principal Petitioner

Petitioners Names

- | | | |
|----------------|-----------------|-------------------|
| Thos Luch | John Kucin | Karl Buie |
| S. W. Hatchers | Wm. Gashard | John W. Richards |
| John S. Payne | Andrew Hackler | John Gibbs Jr. |
| Chas. Greening | W. C. Singleton | Joseph W. Schultz |
| August Rudy | George Matney | W. F. Hilsop |
| A. Kov | D. B. Matney | James O'Hare |
| A. Krueger | Joseph Oberich | Charles Reike |

Journal of
Page 255

In Matter of Road as Petitioned to
be Located by William Gerber
et al of Shawnee Township

And now at this day was presented and read the petition of William Gerber and others of Shawnee township, praying for the viewing and location of a certain proposed road in Shawnee township, described as follows: Commencing in the center of the Shawnee town^{ship} of Kansas City road where the same is intersected by the county line dividing Johnson county and Wyandotte county, thence East along the said county line to the intersection with the road leading from Merriam Station to Kansas City.

The Board finding said petition to be a legal one and the proper bond having been filed and duly approved by the Board, did on motion order said road to be viewed and located by John Steffen, John D. Matney, Stephen Gehring, surveyors on said road with instructions to meet on Wednesday, August 21st A.D. 1886 or in case of failure to meet on the day herein designated then in that event on the following day and in conjunction with the county surveyors.

John Gerber

to all parties concerned a hearing, and the county clerk is hereby ordered & directed to give the necessary notice by publication & otherwise as required by law.

Viewers Report

To the Honorable Board of County Commissioners
of Wyandotte County, Kansas.

Gentlemen:

In the matter of viewing of road as petitioned for by John Gerber and others and upon which the undersigned were appointed viewers, at session of County Commissioners held July 1886, we respectfully report that pursuant to Commissioners notice we met at the place of beginning in Shawnee township August 4 1886 and taking to our assistance O R Watson and J Beattie as chain carriers, and W H Gallegos as marker, proceeded to view the route of the road petitioned for, which was surveyed under our direction by H L Beck's deputy county surveyor, the field notes and plat of which survey are hereto attached, and form part of this report, and after careful deliberation we are of the opinion that said route is practicable, and of public utility, and recommend that it be granted as located and surveyed, and that it be established and opened 20 feet wide.

Beginning in the center of the Shawnee road where the same is intersected by the line dividing the counties of Wyandotte and Johnson the same being 539 ft east of the 1/4 section corner on the south line of section 36, Town 11, Range 24, thence east to the S E corner of section 31, Town 11, Range 25 the same being in the center of a county road running north and south.

Respectfully Submitted

John Stillman,
Stephen Perkins, Viewers

Viewers Report of Damages Claimed & Awarded

To the Honorable Board of County Commissioners
of Wyandotte County, Kansas.

Gentlemen:

In the matter of viewing of road, as petitioned for by John Gerber and others and upon which the undersigned were appointed viewers, at session of County Commissioners held July 1886, we respectfully report that pursuant to Commissioners notice, we met at the place of beginning in Shawnee township August 4 1886 and proceeded to view and

Wm Gerber

and that the following is a complete list of persons who have filed claims with us for damages or compensation by reason of the location of establishment of said proposed road, and the amounts awarded to each by us, viz:

Name	Subpart of S.T. &	Acres	Am't claimed	Am't awarded	Comm'd Review	
John Matthews	S 1/2 of S 6 1/2	36-11-24	3/100	450 ⁰⁰	435 ⁰⁰	415 ⁰⁰
Kallegre	S 1/2 of S 6 1/2	36-11-24	1/100	200 ⁰⁰	75 ⁰⁰	10 ⁰⁰
Gerber			2/100			
Linch	S 1/2 of S 6 1/2 of S 1/2	31-11-25	3/100			
T Malloy	S 1/2	31-11-25	2/100	50 ⁰⁰	20 ⁰⁰	
W Malloy	S 1/2 of S 6 1/2	31-11-25	7/100	100 ⁰⁰	70 ⁰⁰	
T B Kinney	S 1/2 of S 6 1/2	31-11-25	45/100	500 ⁰⁰	110 ⁰⁰	

Respectfully submitted

John Steffens
Stephen Pickens, Viewers

Report of Survey

To the Honorable Board of County Commissioners
of Shawnee County, Kansas

Gentlemen:

I have the honor to report that pursuant to your order of date July, 1886, in the matter of location of a certain road as petitioned for by Wm Gerber and others I met with Stephen Pickens and John Steffens, Viewers at the place of beginning in Shawnee township, on the 4th day of August 1886, and under the direction of said viewers proceeded to survey said road as petitioned for, conspicuously marking the same throughout, and noting the courses and distances, and I do hereby certify that the following is a correct return of the survey of said road, and plat of the same, viz:

Beginning in the centre of the Shawnee & Kansas City road the same being 534 feet east of the 1/4 section corner on the south line of Section 36, Town 7, Range 25, thence East to the south-east corner of Section 30 Town 7, Range 25.

A. H. Becker

Shawnee Co Survey

Journal of
Page 533

In Matter of Road as Petitioned for
by Wm Gerber et al of Shawnee Twp

And now at this day was presented and read the report of the viewers appointed heretofore to view and locate a road in Shawnee township, petitioned to be located by Wm Gerber and others of said Shawnee township and on motion it was ordered that action on said report be

Am Guiber

Board in January A.D. 1887.

Journals 10
Page 564 In Matter of Road as Petitioned for
by Am Guiber et al of Shawnee Twp

And now at this day was presented and read the report of John Steffens & Stephen Perkins, viewers hereunto appointed to view and locate a road in Shawnee township petitioned for by Am Guiber and others of said township, and it appearing that said report is favorable to the establishment of said road, and the county surveyor having filed with the county clerk a certified report of the survey of said road together with a plat of the same, and the Board believing that said road will be of great public utility & benefit, and no legal objections appearing against said report, did on motion order that the report of said viewers be confirmed & said road established & laid out as recommended in the report of said viewers 20 feet wide Beginning in the centre of the Shawnee road where the same is intersected by the line dividing the counties of Jay and Johnson, the same being 539 ft East of the 1/4 section corner on the south line of Section 36, Town 11, Range 24 East, thence East to the S E corner of Section 31, Town 11, Range 25 the same being in the centre of a county road running north & south.


And the said viewers did also at the same time file their separate report of damages claimed & damages awarded by them in the said road which said report gave John R Matney the sum of thirty five (35) dollars - Gallagher the sum of Seventy five (75) dollars, K Matney the sum of seventy dollars, J B Kinney the sum of one hundred ten (110) dollars. On motion it was ordered that claims for damages by reason of the location of said road be allowed as follows, to wit:

John R Matney	\$ 15 ⁰⁰
J W Gallagher	\$ 75 ⁰⁰
K Matney	\$ 70 ⁰⁰
J B Kinney	\$ 110 ⁰⁰

On motion it was also further ordered that the county clerk record said road in the Road Record of Jay and Johnson Counties, Kansas & that the township trustee have said road opened for public travel as required by law.

Low Gerber

Plat of Survey



I hereby certify is an accurate plat of said survey

A. H. Boeke
Deputy Co. Surveyor

✓ Charles Morasch

Road Petition

To The Honorable Board of County Commissioners
of Jayadotte County, Kansas
Gentlemen:

The undersigned petitioners householders of the county of Jayadotte Kansas, and residing in the vicinity of the road herein prayed for, respectfully petition your honorable body to cause to be relocated, resurveyed altered and straightened the following described road, viz:

The road commencing at the south east corner of Chas Morasch's land running thence north to the Missouri Pacific Railroad track, thence along the county road on the north side of said railroad track, to the road known as Grindle road, thence south along said Grindle road to the Jayadotte ^{and} Quindaro ^{and} Leavenworth ^{and} Elwood road. And your petitioners will, as in duty bound ever remain, etc.

Charles Morasch
Principal Petitioner

Petitioners Names

Frederick Morasch	Joseph Grindel
J. Bude	M. P. Bogarty
Walter Stewart	E. D. Broome
Joseph Munniger	John Smith
George Froebel	John Zahner
George Kenkel	August Kubner

Journal P. 11
Page 167

In Matter of Road as Petitioned, to
be Located, in Quindaro Township
by Chas Morasch and others.

And now at this day was presented and read the petition of Charles Morasch and others of Quindaro Township, praying for the surveying, straightening and relocation of a certain road in Quindaro township described as follows to-wit:

The road commencing at the south east corner of Charles Morasch's land running thence north to the Missouri Pacific Railroad track, thence along the county road known as Grindle road thence south along said Grindle road to the Jayadotte Quindaro Leavenworth and Elwood road.

The board finding said petition to be a legal one and the proper bond having been filed and duly approved by the board, did in motion order that said road be surveyed and sketched as aforesaid, W. H. Gray and C. H. Keen owners on said proposed road with instructions to meet on Friday

Charles Morasch

in case of failure to meet on the day herein designated, then
 say that event on the following day in conjunction with
 the county surveyor proceed to view said road, and give to
 all parties concerned a hearing, and the county clerk is hereby
 ordered and directed to give the necessary notices by publication
 and otherwise as required by law.

Review Report

To The Honorable Board of County Commissioners
 of Lyandotte County, Kansas
 Gentlemen

In matter of opening of road as petitioned for by
 Charles Morasch and others and upon which the undersigned
 were appointed viewers at session of County Commissioners
 held July 1886, we respectfully report that pursuant to
 Commissioners notice we met at the place of beginning in
 Dandare township August 6 1886 and taking to our assistance
 Geo Morasch and J. Hankson as chain carriers and A. Loh
 as marker proceeded to view the route of the road petitioned
 for, which was surveyed under our direction by A. H. Boche
 Deputy County surveyor the field notes and plat of which
 survey are hereto attached, and form part of this report, and
 after careful deliberation we are of the opinion that said
 route is practicable, and of public utility and recommend
 that it be granted as located and surveyed, and that
 it be established and opened forty feet wide.

Commence at a pt in the Lyandotte and Dandare road where
 the same is intersected by the line dividing the lands of
 J. M. Mason and Chas Morasch, thence north 18 1/2 ft, thence
 N 15° 35' East 415 1/2 ft, thence N 14° E 729 ft, thence N 58° 25'
 East 273 ft, thence S 60° 15' E 497 1/2 ft, thence S 57° 15' E 718 ft, thence
 S 8° 30' E 216 1/2 ft, S 25° 15' E 295 3/4 ft, thence S 56° 30' E 235 ft,
 thence South 300 3/4 ft, thence S 63° E 322 ft, S 71° 1/2 ft to a line
 of Lyandotte

Respectfully submitted

D. S. Young
 E. A. Noel } Viewers
 W. M. Gray

Charles Horasch

Survey Report of Damages Claimed & Awarded
To the Honorable Board of County Commissioners
of Wyandotte County, Kansas
Gentlemen:

The matter of viewing of road as petitioned for by C
Horasch and others, and upon which the undersigned were
appointed viewers, at session of County Commissioners, held July
1886, we respectfully report that pursuant to Commissioners
notice we met at the place of commencing in Quindaro
township August 6th 1886, and proceeded to view said
road, as set forth in our report of view rendered, and that
the following is a complete list of persons, who have filed
claims with us for damages or compensation, by reason of
the location and establishment of said proposed road, and
the amount awarded to each here viz:

W. Stewart, Subpart of S32-T10-R25 1/2 of an acre appropriated
\$100⁰⁰, claimed \$50⁰⁰ awarded by viewers.

Respectfully submitted

D. J. Young
W. A. K. S. Viewers
R. W. Gray

Report of Survey

To the Honorable Board of County Commissioners
of Wyandotte County, Kansas
Gentlemen:

I have the honor to report that pursuant to your order
of date July 1886, in matter of the location of a certain road
as petitioned for by Chas. Horasch and others, I met with
D. J. Young, R. W. Gray & W. N. K. Viewers, at the place of
beginning in Quindaro township, on the 6th day of August
1886, and under the direction of said viewers, proceeded to
survey said road as petitioned for, conspicuously marking
the same throughout, and noting the courses and distances,
and I do hereby certify that the following is a correct
return of the survey of said road and plat of the same
viz: Commencing at a pt in the Wyandotte and
Quindaro road where the same is intersected by the line
dividing the lands of J. M. Mason & Chas. Horasch, the
North 1/4 of Sec. 13, thence N 73° 30' East 413 1/2 ft, thence S 13° 45' W
533 ft, thence N 15° 15' East 611 1/2 ft, thence N 14° E 749 ft
thence S 57° 25' E 413 ft, thence S 60° 15' E 1147 1/2 ft, thence
S 55° 15' East 711 ft, thence S 8° 30' West 116 1/2 ft, thence S 25° 15' E
295 1/2 ft, thence S 58° 30' East 235 ft, S 30° E, thence S 62° E 322
ft, thence N 77° 1/2 W to north line of Wyandotte & Quindaro

Charles Morasch

road

At Beck's, Deputy Co. Surveyor

Journal of 5th Mo. Matter of Roads as Peticioned for
 Page 522 by Chas. Morasch et al of Quindaro Dist.

And now at this day was presented & read the report of J. H. Spring, W. H. Hill & R. M. Gray viewers heretofore appointed to view and locate a road in Quindaro township, petitioned to be located by Charles Morasch and others of Quindaro township and it appearing that said report is favorable to the establishment of said road and the county surveyor having filed with the county clerk a certified copy of the survey of said road together with a plat of the same, and the Board believing that said road will be of great public utility and benefit and no legal objection appearing against the said report, did on motion order that said report of viewers be confirmed, and said road established and laid out as recommended in the report of said viewers forty feet wide, beginning at a pt. in the Lyandotte^{Co} Quindaro road where the same is intersected by the line dividing the lands of J. H. Mason & Chas. Morasch thence north 18^o 46' ft, thence N 13^o 35' East 415¹/₂ ft, thence N 19^o E 7¹/₂ 19 ft, thence N 57^o 25' East 412 ft, thence S 60^o 15' E 1179¹/₂ ft, thence S 57^o 15' E 718 ft, thence S 5^o 30' W 216¹/₂ ft S 25^o 15' E 295¹/₂ ft, thence S 32^o 30' E 235 ft, thence south 3003 ft, thence S 62^o E 333 ft, S 71^o 4¹/₂ ft to the N line of Lyandotte & Quindaro road.

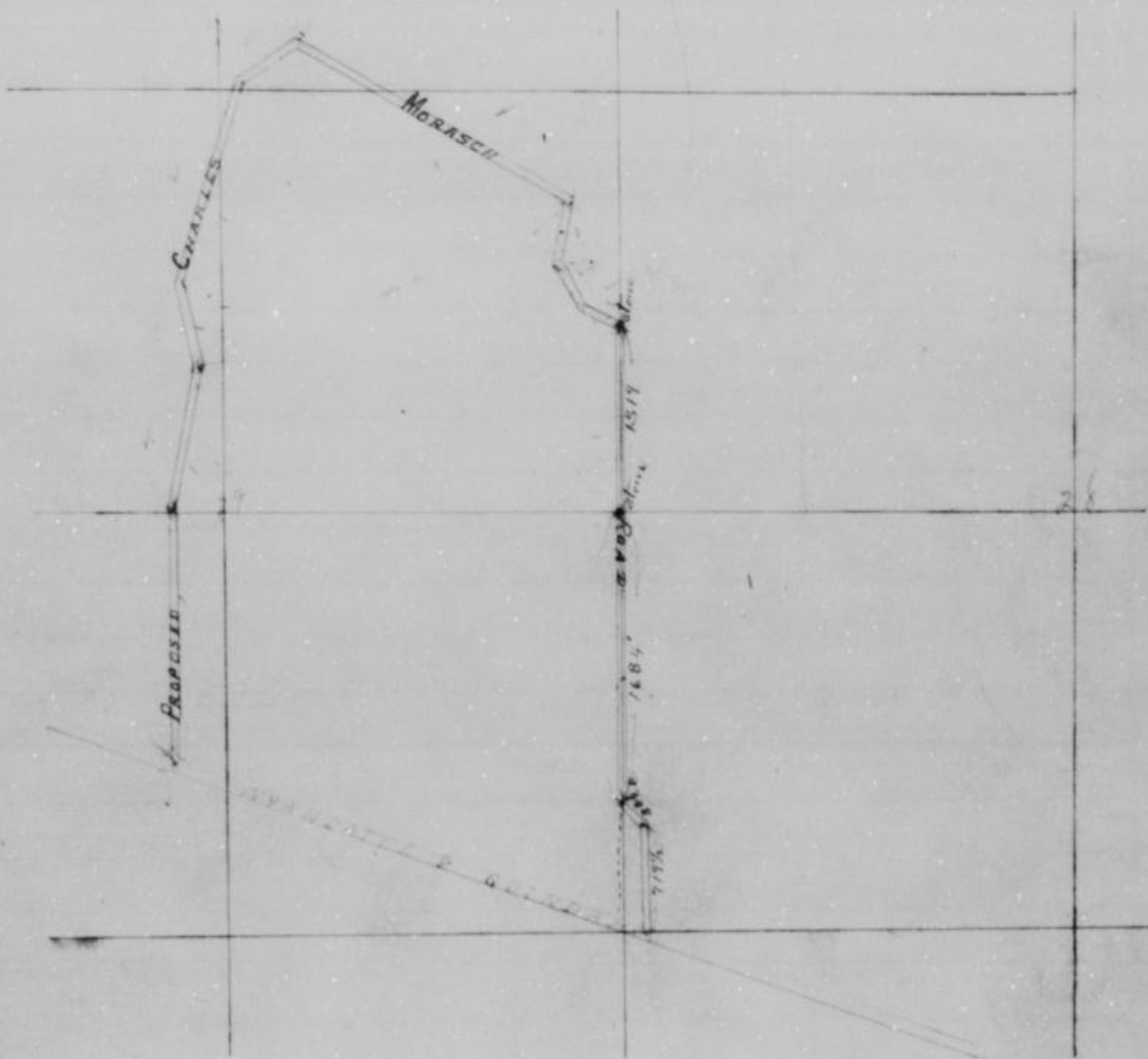
And the said viewers did also at the same time file their separate report of damages claimed & allowed by them on said road, which said report gave W. Stewart the sum of fifty (50) dollars for damages sustained by the establishment of said road, and on motion it was ordered that the report of said viewers on damages claimed & allowed be confirmed & damages allowed as follows to wit:

W. Stewart \$50.00

On motion it was also further ordered that the county clerk record said road in the road record of Lyandotte county Kansas, & that the township trustee have said road opened for public travel as required by law.

Charles Morasch

Plat of Survey



I hereby certify that the above is an accurate plat of said survey

A. H. Bieck

Deputy County Surveyor

Sanford Kaff

Road Petition

To the Honorable Board of County Commissioners
of Lyandotte County, Kansas

Gentlemen:

The undersigned petitioners householders of the County of Lyandotte, Kansas, and residing in the vicinity of the road herein prayed for respectfully petition your honorable body to cause to be located and vacated the following described roads, viz:

Beginning at a point in the centre of the J. C. Hunter road leading from the town of Edwardsville to Kansas City, where it leaves the right of way of the Union Pacific Ry in the S. E. 1/4 of Sec 30, T. 11, Range 24 E. thence along the right of way of the U. P. Ry to a point on the west side of the creek in the S. W. 1/4 of Sec 29, T. 11, Range 24, thence northerly to the intersection of the J. F. Timmons in the N. E. 1/4 of Sec 29, T. 11, Range 24, and also petition you to vacate the J. C. Hunter & J. F. Timmons roads aforesaid between the terminal points aforesaid except so much of the J. F. Timmons road as is used to connect the Linn Prater road & the Fields Hundred road, We also petition for the location of a road beginning at a point in the centre of the Kinnard & Timmons Road where it intersects the John E. Johnson road in Sec 15, T. 11, R. 24, thence north easterly along side of the right of way of the U. P. Ry to the west line of the land owned by Malachi McLean in Sec 11, T. 11, R. 24, thence north to the intersection with the Muncie Bottom road on the north side of Jacks creek in Sec 11, T. 11, R. 24, and for the vacation of the Muncie Bottom road from a point where it intersects the John E. Johnson road at the north east corner of the land owned by John Gloman in Sec 15, T. 11, R. 24 to the point of intersection with the proposed road as prayed for in this petition on the north side of Jacks creek in Sec 11, T. 11, R. 24. And your petitioners will, as in duty bound ever pray, etc.

Petitioners Names

Edwin Swales	H. J. Menech	Leonard Herbst
W. H. Pearson	J. Thomas	J. L. Buckland
R. C. Murphy	S. B. Chandler	B. A. Wood
A. W. Brown	H. R. Holdrege	Patrick McEnigle
James S. Hunter	J. A. Thompson	Howard Cook
J. F. Timmons	W. Steingel	Daniel Rearden
Robert Dungan	Sanford Kaff	Henry Jackson
Samuel Lee	H. H. Stafford	B. F. Christ
O. Bates	R. A. Burdard	James David
J. R. Carter		Levi Kaufman

Sanford Haff

Journal 4
Page 526

In Matter of Road as Petitioned
to be Located by Sanford Haff
et al of Spauldotte Twp

And now at this day was presented and read the petition of Sanford Haff and others of Spauldotte Twp, praying for the location of location of roads in Spauldotte township, described as follows to wit: Beginning at a point in the centre of the J. B. Grant road leading from the town of Edwardsville to Lewis City where it leaves the right of way of the Union Pacific Ry in the N. 1/4 of Sec 30, T. 11, Range 22 E, thence along the right of way of the U. P. Ry to a point on the west side of the Creek in the N. 1/4 of Sec 29, T. 11, Range 22, thence northerly to the intersection of the J. Timmons in the N. 1/4 of Sec 29, T. 11, Range 22, and also petition to vacate the J. B. Grant of J. Timmons roads aforesaid, between the terminal points aforesaid. Except so much of the J. Timmons road as serves to connect the J. B. Grant road & the Fields Hundred road. He also petition for the location of a road beginning at a point in the centre of the Knans & Timmons road where it intersects the John E. Johnson road in Sec 15, T. 11, R. 22, thence north easterly along side of the right of way of the U. P. Ry to the west line of the land owned by Malachi Mafan in Sec 14, T. 11, R. 22, thence north to the intersection with the Muncie Bottom road on the north side of Jacks creek in Sec 11, T. 11, R. 22, and for the vacation of the Muncie Bottom road from a point where it intersects the John E. Johnson road at the north east corner of the land owned by John Olesman in Sec 15, T. 11, R. 22, to the point of intersection with the proposed road as prayed for in this petition on the north side of Jacks creek in Sec 11, T. 11, R. 22.

The Board finding said petition to be a legal one and the proper bond having been filed & duly approved by the Board did on motion order said road to be viewed by appointed Geo Thirt, R. J. Moneys & D. C. Mear the viewers with instructions to meet at the beginning point of said road on Wednesday November 17th A. D. 1866, or in case of failure to meet on the day herein designated then in that event on the following day with in conjunction with the county surveyor proceed to view said road, and to give to all parties concerned a hearing by the county clerk is hereby ordered & directed to give the necessary notices by publication & otherwise as required by law.

Sanford Haff

Viewers Report
 To the Honorable Board of County Commissioners
 of Hazardotte County, Kansas.
 Gentlemen

In the matter of viewing & locating of roads as petitioned for by Sanford Haff and others, and upon which the undersigned were appointed viewers at session of County Commissioners held October 1886, we respectfully report that pursuant to Commissioners notice we met at the place of beginning in Hazardotte Township Nov 17, 1886 and taking to our assistance Geo. L. Wheeler of Sanford Haff as chain carriers proceeded to view the route of the road petitioned for, which was surveyed under our direction by A. H. Becke, Deputy County Surveyor, the field notes of plat & which survey are hereto attached, and form part of this report, and after careful deliberations we have of the opinion that said route is practicable and of public utility, and recommend that it be granted as located and surveyed, and that it be established and opened fifty feet wide. (For field notes of road as located, see Surveyors report) We also recommend the vacation of the J. S. Prater & J. F. Timmons road between terminal points aforesaid, except so much of J. F. Timmons road as serves to connect the Prater road & the Fields Hundred road.

Respectfully Submitted,
 Geo. L. Wheeler
 A. J. H. Haff Viewers

Viewers Report of Damages Claimed & Awarded
 To the Honorable Board of County Commissioners
 of Hazardotte County, Kansas.
 Gentlemen

In the matter of viewing & location of road, as petitioned for by Sanford Haff and others, and upon which the undersigned were appointed viewers at session of County Commissioners held October 1886, we respectfully report that pursuant to Commissioners notice, we met at the place of beginning in Hazardotte Township, Nov 17, 1886, and proceeded to view and locate said road, as set forth in our report of view rendered, and that the following is a complete list of persons who have filed claims with us for damages or compensation, by reason of the location & establishment of said proposed road, and the amounts awarded to each, viz:

Name	Amount	Total
J. F. Timmons	\$14 00	30
J. M. Prater	16 00	46
		46

Sanford Huff

Mr Timmons claims that he will be compelled to grade to get to the new road while the other parties have no grading to do

Respectfully submitted

Geo Thirt
R F Mooney & Viewers

Report of Survey

To the Honorable Board of County Commissioners
of Wyandotte County, Kansas
Gentlemen:

I have the honor to report that, pursuant to your order of date October 1886, in the matter of location of a certain road as petitioned for by Sanford Huff and others I met with Geo Thirt & R F Mooney Viewers at the place of beginning, in Delaware township on the 17th day of November 1886, and under the direction of said viewers, proceeded to survey said road as petitioned for, conspicuously marking the same throughout, and noting the courses & distances, and I do hereby certify that the following is a correct return of the survey of said road, and plat of the same viz: Beginning at a pt in the centre of the J C Winter road leading from Edwardsville to Kansas City where the same leaves the right of way of the Union Pacific R. in the South west 1/4 of Section 36, Twp 18 N, Range 21 East thence along the right of way of the Union Pacific R. North 80° West 2265 ft thence on a curve to the left 306 ft thence North 70° E 2186 ft thence North 28 1/2° East 247 ft to intersection with the J F Timmons road.

A H Becker
Deputy Co Surveyor

Journal of In Matter of Road as Petitioned for by
Page 575 Sanford Huff & others of Wyandotte Co

And more at this day was presented & read the report of Geo Thirt & R F Mooney viewers hereto fore reported to me & locate a road in Wyandotte township petitioned for by Sanford Huff & others of said township and it appearing that said report is favorable to the establishment of said road & the County Surveyor having filed with the County clerk a certified report of the survey of said road together with a plat of the same, and the Board believing that said road will be of great public utility & benefit & no legal objections appearing against said report, did on motion order that the

Dawson's Craft

and established as recommended in the report of said viewers fifty feet wide beginning at a point in the center the J. C. Brater road leading from Edwardsville to Kansas City, where the same leaves the right of way of the Union Pacific Ry in the south west $1/4$ of Section 30 Twp. 1 Range 21 East, thence along the right of way of the Union Pacific Ry, N 88° West 2365 ft thence on a curve to the left 300 ft, thence North 70° East 2186 ft thence north 28° East 217 ft to intersection with the J. F. Timmons' And that the J. C. Brater & J. F. Timmons' roads between the terminal points aforesaid, except so much of J. F. Timmons' road as serves to connect the Brater's road with Fields Road road be vacated.

And the said viewers did also at the same time file their separate report of damages claimed & damages allowed by them on the said road, which report gave J. F. Timmons the sum of one hundred (100) dollars, J. C. Brater the sum of eighty six (86) dollars, & J. David's the sum of seventy five (75) dollars.

On motion it was ordered that claims for damages by reason of the establishment of said road be allowed as follows, to wit:

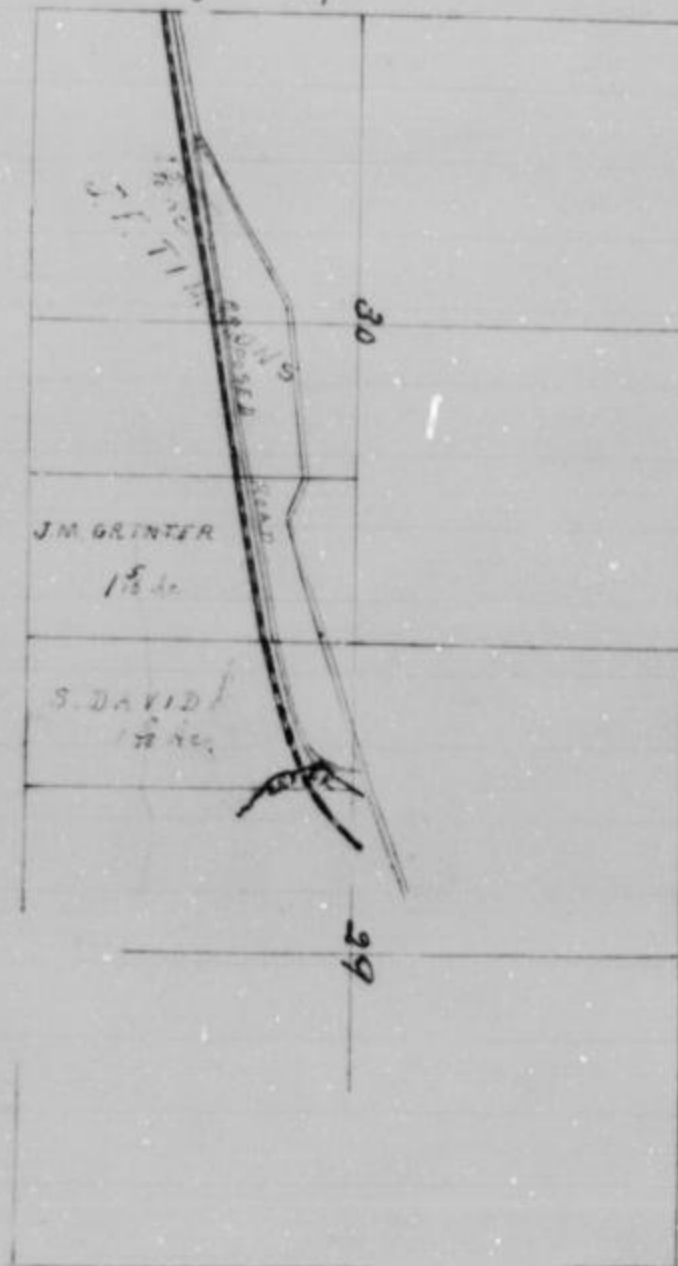
J. F. Timmons	\$100 ⁰⁰
J. C. Brater	\$86 ⁰⁰
J. David's	\$75 ⁰⁰

On motion it was also, further ordered that the county clerk record said road in the Road Record of Wyandotte County Kansas, & that the township trustee of said townships have said road opened for public travel as required by law.

Sanford Haff

Plat of Survey

50 feet wide
see page 124



Joseph Endicott

Road Petition

To The Honorable Board of County Commissioners
of Wyandotte County, Kansas

Gentlemen

The undersigned petitioners, householders of the County of Wyandotte, Kansas, and residing in the vicinity of the road herein prayed for respectfully petition your Honorable body to cause to be surveyed and located the following described road, to-wit:

Commencing at the north west corner of J. Anderson's land, the same being the S. E. 1/4 of Section 30, Town 10, Range 25, thence in a north easterly direction along a ravine, as near as practicable, to a pt at the old Quindaro landing on the Mo river, the same to be 80 ft wide, and your petitioners will, as in duty bound ever pray, etc.

Joseph Endicott

Principal Petitioner

Petitioners Names

Wade Sanders	R. M. Gray
A. C. Rogarty	E. M. Gray
Chas. A. Ebit	Charles Morasch
Isaac P. Mow	Frank Clark
W. M. Barnes	Thomas Marshall
Jas. A. Young	Valver E. Hine
	Elisha Doctor

528

Journal of 28
Page 528

In Matter of Road as petitioned to be located by Joseph Endicott & others of Quindaro Township.

And now at this day was presented and read the petition of Joseph Endicott & others of Quindaro township praying for the location of a road in said township described as follows to-wit:

Commencing at the northwest corner of J. Anderson's land the same being the S. E. 1/4 of Section 30, Town 10, Range 25, thence in a north easterly direction along a ravine, as near as practicable to a pt at the old Quindaro landing on the Mo river. The same to be 80 ft wide.

The Board finding said petition to be as legal one of the proper kind having been filed & duly approved by the Board did in motion order said road to be surveyed by appointed James S. Thurson James Jackson & C. S. Kristman viewed with instructions to meet at the beginning of said proposed road on Wednesday November 2nd A. D. 1881 or in case of failure to meet on the day herein designated they might meet on the following day & in conjunction with the

12

Joseph Endicott

county survey proceed to view said proposed road, and to give to all parties concerned a hearing, and the county clerk is hereby ordered & directed to give the necessary notices by publication of other means required by law.

Viewers Report

To the Honorable Board of County Commissioners
of Wyandotte County, Kansas
Gentlemen,

In the matter of locating of road as petitioned for by Joseph Endicott and others, and upon which the undersigned were appointed viewers at session of County Commissioners held in October 1886 we respectfully report that pursuant to Commissioners notice we met at the beginning of said road in Duwadaro township November 21st 1886 & taking to our assistance Joseph Endicott as chain carrier, proceeded to view the route of the road petitioned for, which was surveyed under our direction by J. C. Lasley, County Surveyor, the field notes and plat of which survey are hereto attached, and form part of this report, and after careful deliberation we are of the opinion that said route is practicable, and of public utility, and recommend that it be granted as located and surveyed, and that it be established and opened eighty (80) feet wide.

Commencing on East side of the Park at the north west corner of Andersons land, thence north 130 ft, thence north 24 1/2° East 451 ft, thence north 52° East 641 ft, thence north 73 1/2° East 593 ft, thence north 4° west 429 ft to centre of bridge No 71 on the Pacific Railroad.

Respectfully submitted,

James J. Johnson
C. S. Christman
James Jackson

Report of Survey

To the Honorable Board of County Commissioners
of Wyandotte County, Kansas
Gentlemen,

I have the honor to report that pursuant to your order of date 5th Oct 1886, in the matter of locating of a certain road as petitioned for by Joseph Endicott and others, I met with James J. Johnson, James Jackson & C. S. Christman viewers at the beginning of said road in Duwadaro township on the

Joseph Endicott

viewers, proceeded to survey said roads as petitioned for, conspicuously marking the same throughout and noting the courses and distances, and I do hereby certify, that the following is a correct return of the survey of said road, and plat of the same, viz:

Commencing at the northwest corner of Anderson's land the same point being on the east line of Dundare Park where street coming west from Dundare intersects said east line of said park, thence north 430 ft, thence north $24^{\circ}30'$ East 1511 feet, thence north 52° East 641 feet, thence north $72^{\circ}30'$ East 593 feet, thence north 4° west 429 feet to centre of Railroad bridge No. 74 on Missouri Pacific Railroad

J. H. Fisher
County Surveyor

Journal 4-3
Page 574

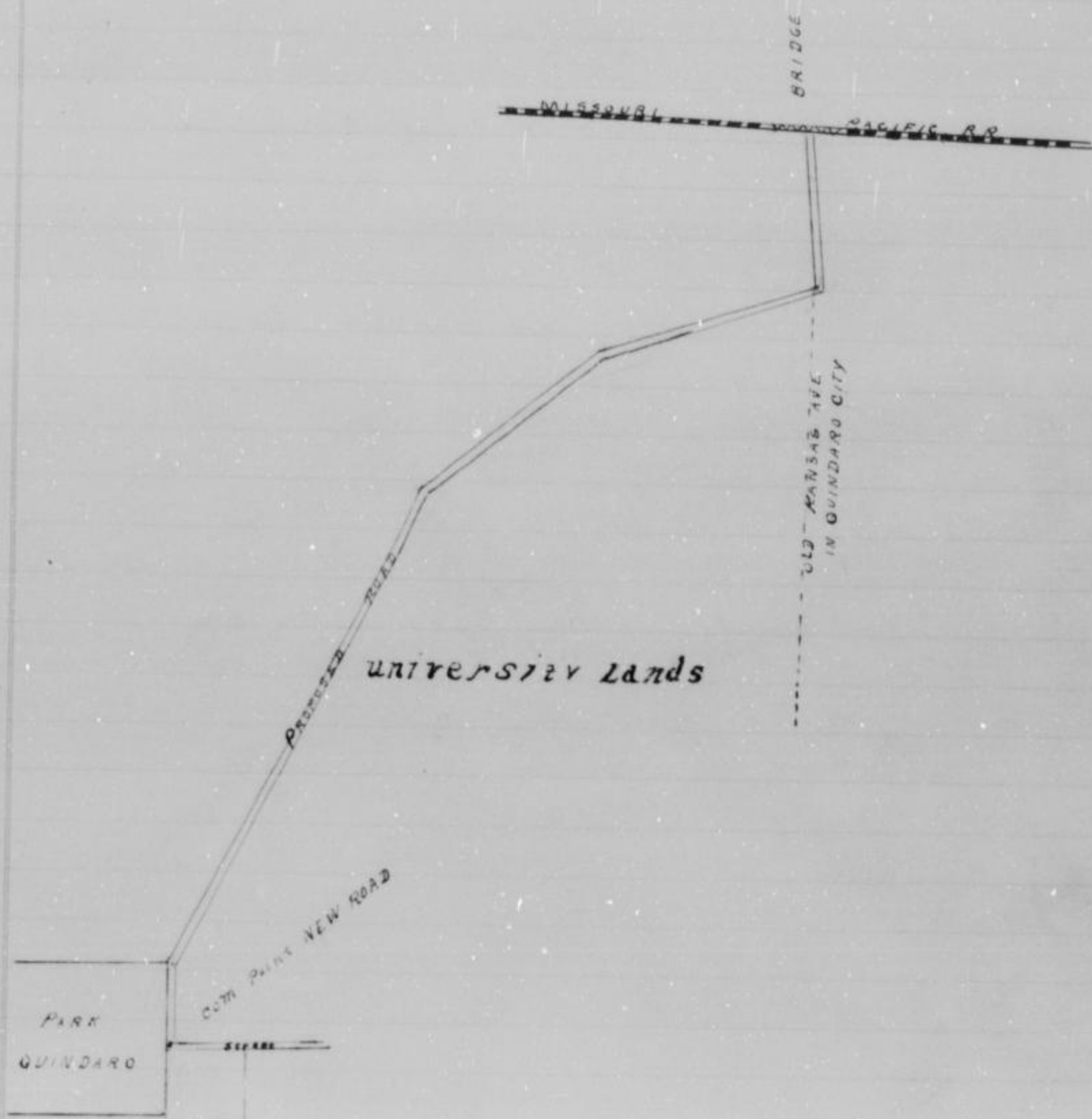
In Matter of Roads Petitioned for
by Joseph Endicott et al of Dundare Twp

And now at this day was presented and read the report of James Johnson James Jackson O. F. Konstruan, viewers heretofore appointed to view and locate a road in Dundare township petitioned for by Joseph Endicott and others of said township, and it appearing that said report is favorable to the establishment of said road and the county surveyor having filed with the county clerk a certified report of the survey of said road together with a plat of the same, and the Board believing that said road will be of great public utility and benefit, and no legal objections appearing against said report, did in motion order that the report of said viewers be confirmed and said road laid out and established as recommended in the report of said viewers eighty (80) feet wide, commencing on east line of the Park at the north west corner of Anderson's land, thence north 430 ft, thence north $24^{\circ}30'$ East 1511 ft, thence north 52° East 641 ft, thence north $72^{\circ}30'$ East 593 ft, thence north 4° west 429 ft to center of bridge No. 74 on the Pacific Railroad. No damages claimed by reason of the establishment of said road and no damages allowed.

On motion it was ordered that the county clerk record said road in the Road Record of Lyandotte County Kansas, and that the township trustee have said road opened for public travel as required by law. On motion it was also further ordered that any bridges required to be built on said road shall be township bridges and built by the township of Dundare.

Joseph Endicott

Plat of Survey



Daniel Abbott

Journal of
Page 568In Matter of Road as Petitioned
for by Daniel Abbott et al of
Shannon Twp.

And now at this day was presented and read the petition of Daniel Abbott & others of Shannon township praying for the widening of a certain road along a certain section line in said township, and said petition is as follows to wit:

To the Honorable Board of County Commissioners of Wyandotte County, Kansas
Gentlemen, The undersigned petitioners householders of the county of Wyandotte, Kansas, and residing in the vicinity of the road herein prayed for respectfully petition your honorable body to cause to be widened to the width of fifty feet the following described road, viz:

Commencing at the South East corner of section thirty four (34) Town eleven (11) Range twenty five (25) thence north on the line between sections thirty four (34) & section thirty five (35) in Town 11 of Range above named county of Wyandotte, State of Kansas, to the center of the West fork of Chatter road. The increased width to be on the west side of above described road, from the lands of Daniel Abbott & Willis Fitzpatrick. And your petitioners will, as in duty bound ever remain, etc.

A. Woodcock

Jm Gaffron

Lewis Dickett

Chas W Fisher

Thomas S Reid

Conrad Stahlmann

David Blucher

G. E. Kern

Jm H. Kay

Martin Barnes

G. O. Evans

John H. Green

Frank Hells

Lewis Hallaw

Carroll Brandin

Alfred H. Green

For the purpose of increasing the width of the road as set forth in the foregoing petition, I hereby consent to the appropriation of the lands of Willis Fitzpatrick without compensation.

Approved

A. Woodcock

R. E. Cable, Notary Public

Guardian for Willis Fitzpatrick

To the purpose of increasing the width of the road as set forth in the foregoing petition, I hereby consent to the appropriation of the land owned by me without compensation.

Daniel Abbott

And it appearing from said petition that all the persons affected by the widening of said road had agreed in writing that road should be widened and that no damages would be claimed for such widening of said road, and

Daniel Abbott

practicable ^{and} can be made without any expense whatever to
 Lyndotte county, it was on motion ordered, in said matter that
 the widening of said proposed road be dispensed with and
 said change granted ^{and} established, and the County clerk ordered
 to make the record of said change on the road records of the
 county, as follows to wit, widening to the width of fifty feet
 the following described road, commencing at the south east
 corner of Section thirty four (34), Town Wilson, Range twenty five
 (25), thence north on the line between Section thirty four (34) ^{and}
 Section thirty five (35) in Town and range above named, County
 of Lyndotte, State of Kansas, to the corner of the Westport ^{and}
 Olithe road, the increased width to be on the west side of
 the above described road, from the lands of Daniel Abbott
^{and} Halls Fitzpatrick

D.R. Montgomery

Road Petition

To the Honorable Board of County Commissioners
of Lawrence County, Kansas.

Gentlemen:

The undersigned petitioners, householders of the county of Lawrence, Kansas, and residing in the vicinity of the road herein prayed for respectfully petition your honorable body to cause to be located ^{and} have opened the following described road, viz:
Commencing 108 rods E of S.W. cor of Sec. 23, thence N.E. 3/4 rods, thence E 13 rods to cen of Lawrence & Kansas City road, and the ^{road} old from said points to be vacated - All in Prairie township, road district No 1, and your petitioners will, as in duty bound ever pray etc.

D.R. Montgomery

Principal Petitioner

Petitioners Names.

Jas L. McCarroll

R. S. Burns

J. B. Perry

W. K. Smith

John Hill

Israel Betz

H. C. Miller

L. J. Coleman

W. L. Evans

J. A. McLean

R. J. Douglass

Dr. J. C. Stephan

Journal G
Page 507-508

In Matter of Road as Petitioned for
by D.R. Montgomery et al of Prairie Twp.

And now at this day was presented ^{and} read the petition of D.R. Montgomery ^{and} others of Prairie Twp, praying for the viewing ^{and} location of a road in said township, as follows: Commencing 108 rods E of S.W. cor of Sec 23, thence N.E. 3/4 rods, thence E 13 rods to centre of Lawrence and Kansas City road, and the old road from said points to be vacated (All in Prairie township, Road Dist. No 1)

The board finding said petition to be a legal one, and the proper bond having been filed and duly approved, did on motion order that said road be viewed, and appointed L. O. Scott & M. Kenzie & A. L. Barber as viewers with instructions to meet at the beginning point of said proposed road on Friday, February 18th 1887, or in case of failure to meet on the day herein designated then in that event on the following day and in conjunction with the county surveyor proceed to view said proposed road and to give to all parties concerned a hearing, and the county clerk is hereby ordered ^{and} directed to give the necessary notice by publication ^{and} otherwise as required by law.

O R Montgomery

Viewers Report

To the Honorable Board of County Commissioners
of Jayawadotte county, Kansas.

Gentlemen.

In the matter of location & vacation of road as petitioned for by O R Montgomery and others, and upon which the undersigned were appointed Viewers, at session of county commissioners held January 1887, we respectfully report that pursuant to Commissioners notice we met at the place of beginning in Prairie township, February 19th 1887 and taking to our assistance P H Montgomery and J R Douglass as chain carriers, and Robert Thorp as marker, proceeded to view the route of the road petitioned for, which was surveyed under our direction by S T Bigham Dept County Surveyor, the field notes and plat of which survey are hereto attached, and form part of this report, and after careful deliberation we are of the opinion that said route is practicable, and of public utility, and recommend that it be granted as located and surveyed, and that it be established and opened 40 feet wide. Beginning at a point 108 poles east of the S W corner of Sec. twenty three (23), township ten (10) range twenty three (23), thence N 29° E 20 poles, thence N 54½° E 14 poles, thence S 81½° 15 poles to center of Henry Donahoe road, or Lavenworth road, as in petition, and to vacate all that portion of old road bed that is not occupied by the new, between the points of beginning & closing.

Respectfully submitted

A L Barker } Viewers
H L Mc Kenzie }

Viewers Report of Damages Claimed & Awarded.

To the Honorable Board of County Commissioners
of Jayawadotte county, Kansas.

Gentlemen.

In the matter of location & vacation of road, as petitioned for by O R Montgomery and others, and upon which the undersigned were appointed Viewers, at session of county commissioners, held January 4 1887, we respectfully report, that pursuant to commissioners notice, we met at the place of beginning in Prairie township, Feb 19th 1887, and proceeded to survey & view said road as set forth in our report of view rendered, and that the following is a complete list of persons who have filed claims with us for damages or compensation, by reason of the location and establishment of said proposed road, and the amounts awarded to each by us viz. J P Gibson, fractional part of 5/12 of 5 1/4 of S 23 - T 10 - R 23, Prairie abt. created, amount \$31.00

D.R. Montgomery

Respectfully submitted

W. L. Barker }
 W. M. Kenzie } Viewers.

Report of Survey.
 To the Honorable Board of County Commissioners,
 of Wyandotte County, Kansas.

Written:

I have the honor to report that, pursuant to your order of date January 1887, in the matter of location of a certain road as petitioned for by Montgomery and others I met with W. L. Barker^{sr} & W. M. Kenzie Viewers at the place of beginning in Wyandotte township, on the 19th day of February 1887, and under the direction of said viewers, proceeded to survey said road as petitioned for, conspicuously marking the same throughout, and noting the courses and distances, and I do hereby certify, that the following is a correct return of the survey of said road, and plat of the same viz:

Beginning at a pt 118 poles East of Southwest corner of Section twenty-three (23), township 10, range 23 East, thence north 29° E 20 poles, thence north $51\frac{1}{2}^{\circ}$ East 14 poles, thence south $81\frac{1}{2}^{\circ}$ East 15 poles to the center of Donahoe County road.

J. F. Bigham

Deputy County Surveyor

By A. H. Becker

Journal No
 Page 30

In Matter of Road as petitioned for by
 D.R. Montgomery et al of Prairie Township

And now at this day was presented and read the report of W. L. Barker^{sr} & W. M. Kenzie Viewers heretofore appointed to view and locate a road in Prairie township petitioned for by D.R. Montgomery & others of said township, and it appearing that said report is favorable to the establishment of said road, and the county surveyor having filed with the county clerk a certified report of the survey of said road, together with a plat of the same, and the proper notices having been given as required by law and the board believing that said road will be of great public utility and benefit and no legal objections appearing against the said report, did on motion order that the report of said viewers be confirmed, and said road established and laid out as recommended in the report of said viewers, 40 feet wide, beginning at a point 108 poles S of SW corner of Section twenty-three (23) township ten (10) range twenty-three (23), thence N 29° E 20 poles, thence N $51\frac{1}{2}^{\circ}$ E 14 poles, thence S $81\frac{1}{2}^{\circ}$ E 15 poles to the center of Donahoe County road.

J. B. Montgomery

Henry Onahm road, or Lawrence road as in petition, and to vacate all that portion of old road bed that is not occupied by the new between the points of beginning and closing.

And the said viewers did also at the same time file their separate report of damages claimed and damages allowed by them on said road, which said report gives J. O. Wilson the sum of thirty six (36) dollars for damages sustained by reason of the establishment of said road, and on motion it was ordered that damages on said road be allowed as follows to wit:

J. O. Wilson \$ 50⁰⁰

Said damages to be due and payable January A. D. 1888.

On motion it was also further ordered that the county clerk record said road in the Road Record of Hyaudotte County, Kansas and that the township trustee have said road opened for public travel as required by law.

Plat of Survey.



David Blucher

Road Petition

To the Honorable Board of County Commissioners,
of Jayaudotte county, Kansas.
Gentlemen:

The undersigned petitioners, householders of the County of Jayaudotte county, Kansas, and residing in the vicinity of the road herein prayed for, respectfully petition your honorable body to cause to be surveyed, surveyed and located, the following described road, viz:

Commencing on the state line between States of Kansas and Missouri at a point 582 ft south of the north east corner of north west fractional quarter of section 35, Town 11 south and Range 25 east of the 6th P.M. same point being the center line of road produced west from the town of Westport in county of Jackson, State of Missouri, thence west on line parallel with section lines in State of Kansas, to the center of county road running north and south on the section line between sections 34th & 35 in said Town 11, Range 25 in Jayaudotte county, Kansas, and your petitioners well as in duty bound ever pray, etc.

David J. Blucher

Principal Petitioner

Petitioners Names.

John Pahr	Conrad Stuhlmann
J. Isaac Grundy	O. H. Fink
John Strasser	Amos Stulwell
	O. L. Davis
S. H. Hogue	Albert Schramm
John L. Greene	S. B. Stadler
Amos H. Gray	L. H. Luther
	Peter Fraeger

Journal G
Page 562

In Matter of Road as petitioned for by
David Blucher et al of Shawnee Twp

And now at this day was presented and read the petition of David Blucher and others of Shawnee townships praying for the survey and location of a road in Shawnee Twp, described as follows to wit: Commencing on the state line between the States of Kansas and Missouri at a point 582 ft south of the north east corner of north west fractional quarter of section 35, Town 11 south, and Range 25 East of 6th P.M. same point being the center line of road produced west from town of Westport in county of Jackson, State of Missouri, thence west on line parallel with section lines in the State of Kansas, to the center of county road running north and south on the section line between sections 34th & 35 in said Town 11,

David Blucher

The board finding said petition to be a legal one and the proper bond having been filed and duly approved by the board did on motion order that said road be viewed and appointed F D Eschmunt, John Stephens and Wm W George as viewers with instructions to meet at the beginning point of said proposed road on Wednesday, February 16th 1887 or in case of failure to meet on the day therein designated, then in that event on the following day, and in conjunction with the County Surveyor proceed to view said proposed road and to give to all parties concerned a hearing, and the county clerk is hereby ordered and directed to give the necessary notices by publication and otherwise as required by law.

Viewers Report

To the Honorable Board of County Commissioners
of Lawrence County, Kansas.

Gentlemen:

In the matter of locating of road as petitioned for by David Blucher and others, and upon which the undersigned were appointed viewers at session of county commissioners held Jan 1887, we respectfully report that pursuant to commissioners notice we met at the beginning of said road in Shawnee township, February 16, 1887 and taking to our assistance Chas Wronsch and F Wronsch as chain carriers, proceeded to view the route of the road petitioned for, which was surveyed under our direction by J W Lesley, county surveyor, the field notes and plat of which survey are hereto attached, and from a perusal of this report and after careful deliberation we are of the opinion that said route is practicable, and of public utility, and recommend that it be granted as located and surveyed, and that it be established and opened sixty (60) feet wide.

Commencing at a point on State line of Kansas & Missouri 15 1/2 feet South of the north east corner of section 35, Town 11, Range 25, thence West 1292 feet to a point on section line of 3rd and 33rd 2 1/4 feet South of the corner of lands of C O Kirk and Peter Buchbacher to the county road.

Respectfully Submitted,

John Stephens }
F D Eschmunt } Viewers
Wm W George }

David Blatcher

Viewers Report of Damages Claimed & Awarded.
 To the Honorable Board of County Commissioners,
 of Lyaudotte County, Kansas
 Gentlemen,

In the matter of locating a road as petitioned for by David Blatcher and others, and upon which the undersigned were appointed viewers, at session of county commissioners held Jan. 1887, we respectfully report, that pursuant to Commissioners' notice, we met at the beginning of said road in Sharon township, Feb. 16th 1887, and proceeded to locate said road as set forth in our report of view rendered, and that the following is a complete list of persons, who have filed claims with us, for damages or compensation, by reason of the location and establishment of said proposed road, and the amounts awarded to each by us, viz:

✓ Peter Muelhbachs, fractional part of N.W. 1/4 of S. 35 - T. 11 - R. 25, 1 7/8 acres appropriated, \$500⁰⁰ claimed, \$200⁰⁰ awarded by viewers.

Respectfully submitted

John Steffens
 H. F. Eckenlaub Viewers
 Wm. M. George

Report of Survey
 To the Honorable Board of County Commissioners
 of Lyaudotte County, Kansas.
 Gentlemen:

I have the honor to report that pursuant to your order of date Jan 1887, in the matter of locating of a certain road as petitioned for by D. J. Blatcher and others I met with G. F. Eckenlaub, J. Steffens & W. M. George viewers, at the beginning of said road, in Sharon township, on the 16 day of Feb 1887, and under the direction of said viewers proceeded to survey said road as petitioned for, conspicuously marking the same throughout, and noting the courses and distances, and I do hereby certify, that the following is a correct return of the survey of said road, and plat of the same viz: Commencing at a point on the State line in the center of street produced west from Westport, Missouri same point being 15 1/2 ft south of north east corner of fractional section 35, Town 11, Range 25, thence west parallel with section line of said section 35 to line between sections 34 & 35, same township & range, intersecting said line at a point 219 1/2 ft south of the south west corner of the north west quarter of the north west fractional quarter of Section 35, town 11, Range 25.

J. C. Loring

County Surveyor

Journal No
Page 27

In Matter of Road as Petitioned for
by David Blucher in Shawnee Township

And now at this day was presented and read the report of H. F. Epenlaub, John Steffens and W. B. George viewers heretofore appointed to view and locate a road in Shawnee township petitioned for by David Blucher and others of said township, and it appearing that said report is favorable to the establishment of said road and the county surveyor having filed with the county clerk a certified report of the survey of said road together with a plat of the same, and the proper notices having been given as required by law, and the board believing that said road will be of great public utility and benefit and no legal objections appearing against the said report, did on motion order that the report of said viewers be confirmed, and said road established and laid out as recommended in the report of said viewers sixty (60) feet wide, commencing on state line of Kansas and Missouri 1586 1/2 feet south of the north east corner of section 35. Town 11 Range 25 thence west 1392 feet to a point on section line of 34th of 35 249 1/2 ft south of the corner of lands of G. E. Fox of Peter Muehlblache in the county road.

And the said viewers did also at the same time file their separate report of damages claimed and allowed by them on said road, which said report gave Peter Muehlblache the sum of two hundred dollars (\$200⁰⁰) for damages sustained by reason of the establishment of said road. And on motion it was ordered that said report of viewers on damages claimed and allowed be confirmed and damages allowed as follows to wit:

Peter Muehlblache \$200⁰⁰

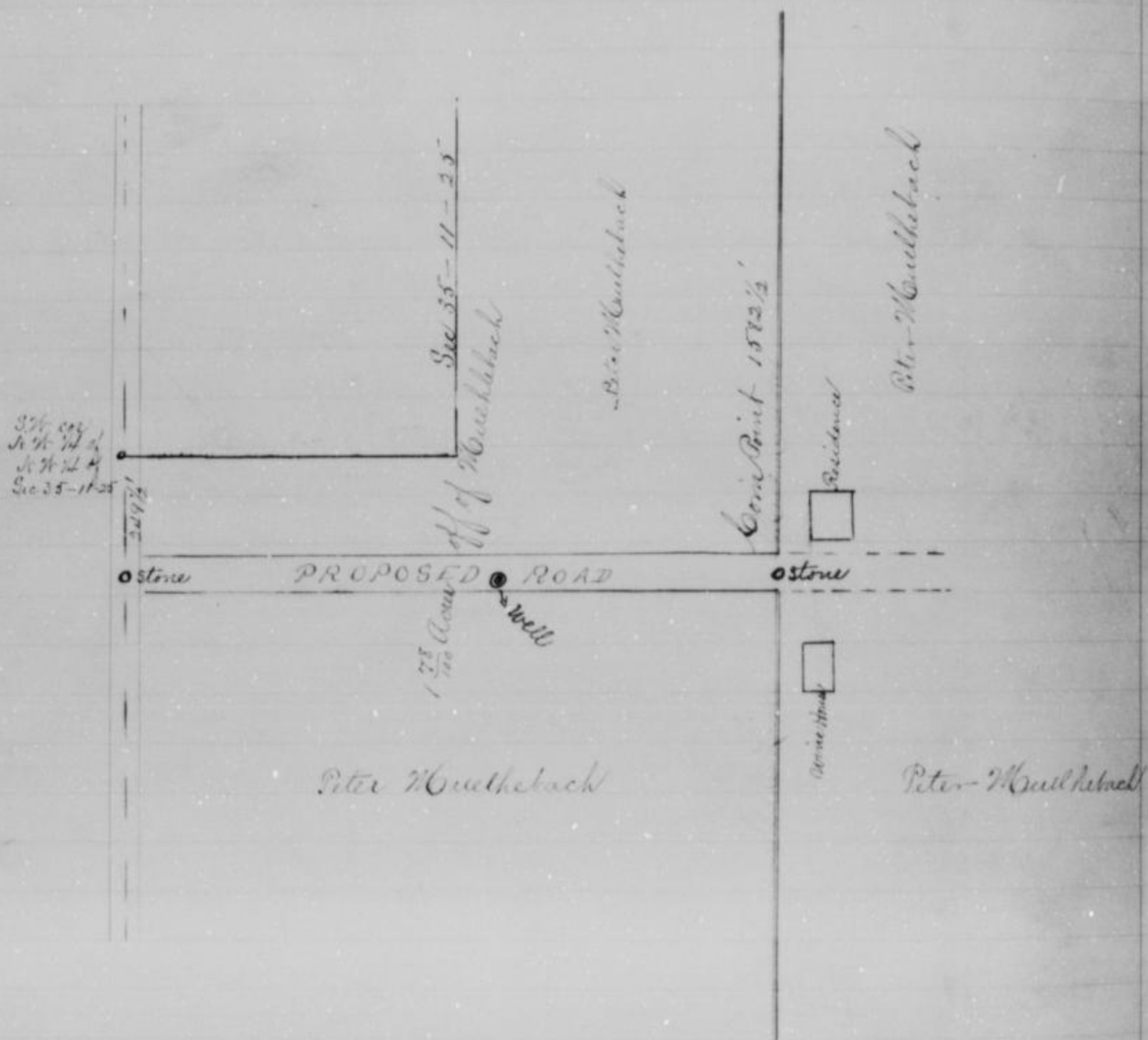
Said damages not to be due and payable until January 1st 1888.

On motion it was also further ordered that the county clerk record said road in the road record of Shawnee County Kansas, and the township trustee have said road opened for public travel as required by law.

David Blucher

Plat of Survey

Section 35 - Twp 11 - Range 25



Scale 300 ft to one mile

I hereby certify that the above is an accurate plat of said survey.

J. B. Pasley
County Surveyor

W. N. Barber

Road Petition

To the Honorable Board of County Commissioners
of Jayadotte County, Kansas.
Gentlemen:

The undersigned petitioners house holders of the county
of Jayadotte, Kansas, and residing in the vicinity of the road herein
prayed for, respectfully petition your honorable body to cause to
be reviewed and altered the following described road, viz.
A part of the Joshua Thorne road lying in Secs 22nd & 23, Town 11,
Range 21. Commencing at the end of the 6th course of the
Joshua Thorne road and running thence in a general north-
easterly direction about 100 feet south of said road a distance
of about a half mile until it again intersects said road

W. N. Barber

Principal Petitioner

Petitioners Names

W. T. Fughlitt
A. Hayes
D. J. Glavin
John B. Boehm
W. N. Vorman
Isa. Durst

L. P. Lewitt
R. M. Lewitt
S. M. Swinglee
A. B. Powell
W. T. Gallaspie
S. J. Mead

Chas. Bradshaw

To the Honorable Board of County Commissioners
of Jayadotte County, Kansas.
Gentlemen:

In the matter of vacating of part of the Joshua Thorne
road lying in sections "22nd & "23 Township "11 Range "21 West
of Merit in Jayadotte County Kansas. I am authorized in
behalf of the A. T. & S. F. R. Co. to state, that as the above
Rail Road Company has recently purchased by Warranty deed,
all the land necessary to relocate the above road as mentioned
& described in attached petition of there being no other parties
interested or affected by said vacating & relocation of the said
Rail Road Company making no claim for damages, respectfully
ask that the survey of showing be dispensed with as set forth
in Sec # 3 Chapter # 118 Session laws of 1884

Respectfully Submitted

The Atchison Topeka & Santa Fe Rail Road Company
by J. H. Meade
Resident Engineer

Topeka Kansas

December 22nd 1885

W. A. Barber

In matter of road as petitioned
to be located by W. A. Barber
and others of Sharon Township

And now at this day was presented
and read the petition of W. A. Barber and others of Sharon Township,
praying for the location of a road in said township, and on
motion it was ordered that said matter be continued until the
April session of the Board 1886.

In matter of road as petitioned to
be located by W. A. Barber and
others of Sharon Township.

And now at this day was considered
the matter of road as petitioned for by W. A. Barber and others of
Sharon Township, and on motion it was ordered that said matter
be continued to the regular quarterly session of the Board in January
A. D. 1887.

In matter of road as petitioned for
by W. A. Barber et al of Sharon Township

And now at this day was presented
and read the petition of W. A. Barber and others of Sharon Township
praying for the relocation of a certain road as follows, A part of
the Joshua Thorne road, lying in Secs 22nd & 23rd Town 11 Range 24th,
commencing at the end of the 6th course of the Joshua Thorne
road and running thence in a general north easterly direction,
about 100 feet south of said road a distance of about a half mile
until it again intersects said road.

On motion it was ordered that said change be granted and
John Steffens, township trustee of said township have said road
opened for public travel as required by law.

In matter of Reconsideration
Action in regard to W. A. Barber
Road in Sharon Township.

And now at this day was taken
up the matter of the road as petitioned for by W. A. Barber and
others of Sharon township, and on motion it was ordered that the
action had by this Board heretofore, to wit, on Wednesday, January
5th A. D. 1886, be of the same is hereby reconsidered and revoked,
said matter set for further hearing at the regular quarterly
session of the Board in April A. D. 1887.

M. K. Barber

In Matter of Road as Petitioned for by
M. K. Barber et al of Shawnee Township:

April 22 1883

And now at this day was presented and read the petition of M. K. Barber et al of Shawnee Township praying for the relocation of a certain road, as follows to-wit: a part of the Joshua Thorne road lying in Sections 22 & 23 Town 11, Range 4, commencing at the end of the 6th course of the Joshua Thorne road, and running thence in a general north easterly direction about 100 feet south of said road a distance of about a half mile until it again intersects said road. On motion it was ordered that said change be granted and John Stephens, township trustee, of said township, have said road opened for public travel as required by law.

Description

Description of relocation of part of Joshua Thorne road. Commences at the end of the 6th course of said road, said course reading $N 43^{\circ} 10' E$ 215 feet. Thence deflect $14^{\circ} 30'$ to the right and run 282 feet. Thence deflect $6^{\circ} 27'$ to the left and run 472 feet. Thence deflect $6^{\circ} 05'$ to the left and run 153.7 feet. Thence deflect $27^{\circ} 53'$ to the right and run 115 feet to a point on the East line of Sec 22, 2175 feet N of S.E. corner. Thence continue in same course to a total distance of 202.5 feet. Thence deflect $15^{\circ} 10'$ to the left and run 297.3 feet. Thence deflect $55^{\circ} 00'$ to the left and run 196.9 feet. Thence deflect $14^{\circ} 17'$ to the right and run 336 feet. Thence deflect $8^{\circ} 05'$ to the left and run 550 feet. Thence deflect $13^{\circ} 45'$ to the right and run 336 feet. Thence deflect $36^{\circ} 51'$ left and run 170.6 feet to a point on said road at the end of course 19, said course reading $N 35^{\circ} E$ 250 feet. The foregoing is a description of the center line. The road shall be 26 feet (guly) in width, 20 feet on each side of center. \odot


Mo K Barber

A Map
Showing Relocation of the
Joshua Thorne Road

Note: dotted lines show county road relocated.

No	Bearing	Dist
1	N 57° 10' E	282.6
2	N 50° 25' E	97.6
3	N 44° 18' E	158.7
4	N 72° 10' E	312.6
5	N 59° 06' E	297.3
6	N 2° 11' E	196.9
7	N 12° 17' E	536.0
8	N 36° 17' E	550.0
9	N 53° 02' E	330.0
10	N 13° 11' E	170.6

See description also page 145



Dec 23

Dec 23 - 57 - A 21

J. J. Hollingsworth

Road Petition.

To the Honorable Board of County Commissioners
of Wyandotte County Kansas.

Gentlemen:

The undersigned petitioners, householders of the County of Wyandotte, Kansas, and residing in the vicinity of the road herein prayed for, respectfully petition your honorable to cause to be opened and located the following described road, viz: Commencing at South End of Elm street in City of Connor running south through the lands of Jas. L. McCarroll to the center of Connor Prairie Road in sec. 12x10x23 in Prairie Township and the East end of old Road from intersection of New Road to be vacated to the City Limits of said Connor City.

J. J. Hollingsworth
Principal Petitioner.

Petitioners Names.

L. Spaulhofer
W. Schlayel
C. A. Blackman
Joseph Lufren
W. Ritchey
J. M. Maddux

R. Baker
Arnold Alick
G. W. McCarroll
J. W. Hollingsworth
Wm. Davis
J. Mc Kinley

John Keller.

Journal No.
Page 3.

In Matter of Road Petitioned for by
J. J. Hollingsworth et al of Prairie Twp

And now at this day was presented and read the petition of J. J. Hollingsworth and others of Prairie township praying for the viewing and location of the following described road, to wit: Commencing at South end of Elm street in City of Connor, running south through the lands of J. L. McCarroll to the center of Connor and Prairie road Sec. 12-10-23 in Prairie township, and the East end of old road from intersection of new road to be vacated to the city limits of said Connor city.

The Board finding said petition to be a legal one, and the proper bond having been filed and duly approved by the Board did on motion order said proposed road to be viewed and appointed A. L. Parker J. W. Island and W. L. McAnzie Viewers, with instructions to meet at the beginning point of said road on Friday, May 27th 1870 or in case of failure to meet on the day herein designated, then on that event on the following day and in conjunction with surveyor proceed to view said proposed road, and to give to all parties concerned a hearing and the county clerk is hereby ordered and directed to

J. J. Hollingsworth.

give the necessary notices by publication and otherwise as required by law.

Viewers Report.

To the Honorable Board of County Commissioners
of Wyandotte County Kansas.

Gentlemen:

In the matter of viewing and vacating of road as petitioned for by J. J. Hollingsworth and others, and upon which the undersigned were appointed Viewers, at session of County Commissioners held 12th 1887, we respectfully report that pursuant to Commissioners notice we met at the Place of Beginning in Prairie Township, May 27th 1887 and taking to our assistants J. L. Carroll and Law Oates as Chain Carrier, proceeded to view the route of the road petitioned for, which was surveyed under our direction by S. F. Bigham Dept. County Surveyor, the field notes and plat of which survey are hereto attached, and from part of this report, and after careful deliberation we are of the opinion that said route is practicable, and of public utility, recommend that it be granted as located and surveyed, and that it be established and opened forty two feet wide to wit:

Commencing at a point 14 ft. West of S.E. side of Elm Street said point on Elm St. thence South 44° W 430 feet to the L. B. Hollingsworth Road and would recommend to vacate all that portion of said Hollingsworth Road from said intersection to where same intersects the West side of Cannon.

Respectfully Submitted

W. L. McKenzie } Viewers.
Anderson L. Barker }

Report of Survey.

To the Honorable Board of County Commissioners
of Wyandotte County Kansas.

Gentlemen:

I have the honor to report that, pursuant to your order of April 1887, in matter of Locating & vacating of a certain road as petitioned for by J. J. Hollingsworth and others I met with A. L. Barker, W. L. McKenzie, Viewers, at the beginning of said Road, in Prairie Township, on the 27 day of May 1887, and under the direction of said Viewers, proceeded to survey said road as petitioned for, conspicuously marking the same throughout, and noting the courses and distances, and I do hereby certify, that the following is a correct return of the survey of said road, and plat of the same, viz:

J. J. Hollingsworth

Commencing at a point 1st ft. West of the South East side of Elm street in Connor City said pt. being the extreme south end of Elm Street thence South 4th West 450 ft. to L. H. Hollingsworth Road and vacating all that portion of said Hollingsworth road from pt. of intersection to where same intersects south side of Connor City.

J. F. Bigham

Deft. Co. Surveyor.

Journal H
Page 134.

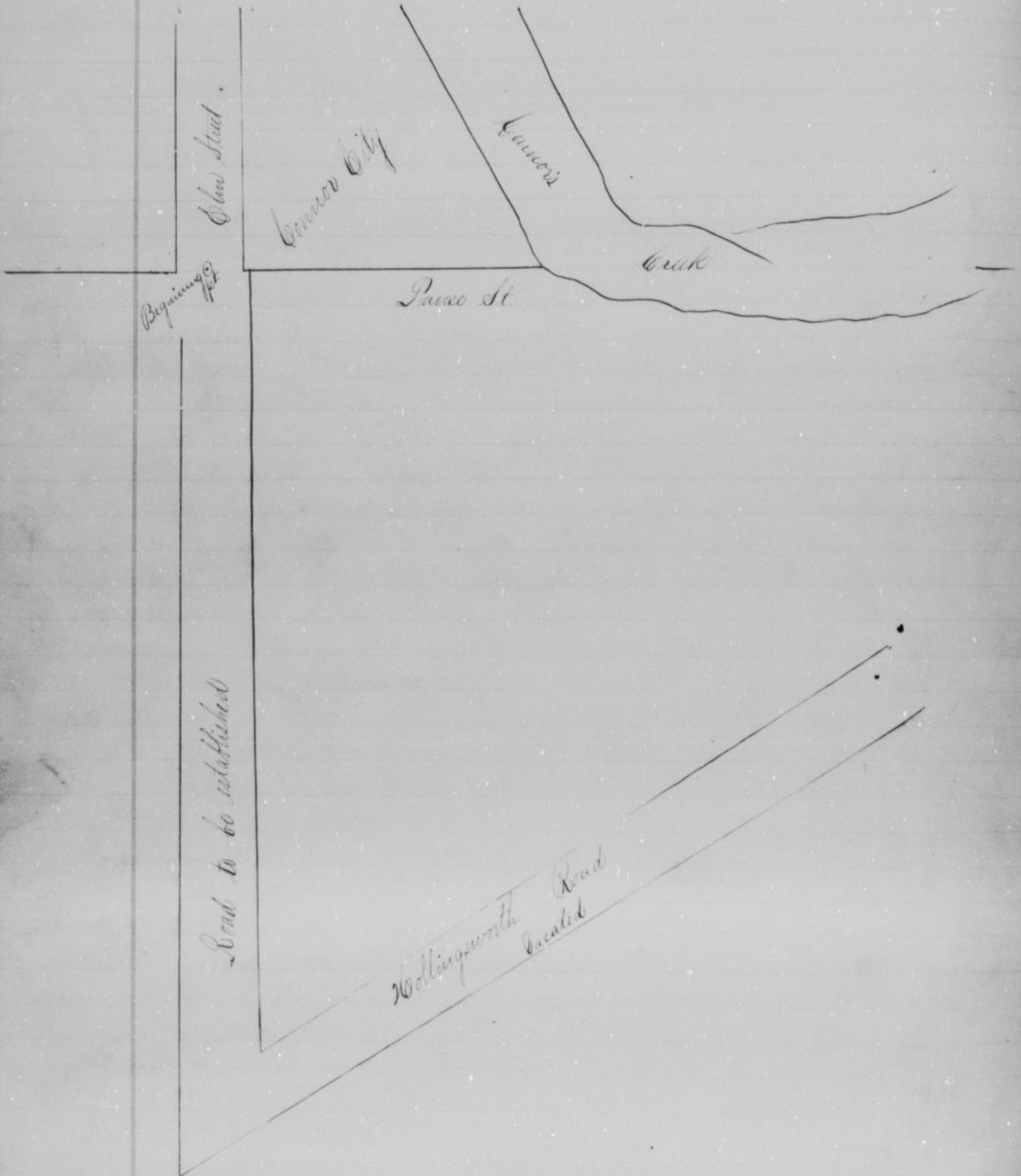
In Matter of Road Petitioned for
by J. J. Hollingsworth and others
of Prairie Township

This day the petition of J. J. Hollingsworth

and others of Prairie township for the establishment of a road as follows: Commencing at south end of Elm street in City of Connor, running south through the lands of Jas. L. McCarroll to the center of Connor and Prairie Road in Sec. 12-10-23 in Prairie township and the East end of old road from intersection of new road to be vacated to the city limits of said Connor city, - same on to be further heard upon the certified return of the survey thereof, the plat, the report of viewers, and the separate report of said viewers of damages as follows to-wit: no damages claimed and no damages awarded and the said return plat and report having all been duly delivered to and filed by the county clerk heretofore and having been received by the board of county commissioners, and said board having caused the same to be read before its meeting and having considered the same and the report of said viewers being favorable to said road, and no legal objection to said report appearing, and the said board being satisfied that said road will be of public utility, it is by said board of county commissioners Ordered, That said report, survey and plat be duly recorded by the county clerk upon the road record of said county, and that said road be and it is hereby declared and shall be considered a public highway: and it is further Ordered, That the trustee of Prairie township, in which township said road is located, be and he is ordered and directed to cause said road to be opened for public travel: and that an order to this effect be issued to said trustee.

J. J. Hollingsworth

Plat of Survey.



Road to be established

Hollingsworth Road vacated

J. W. Patterson.

Road Petition.

To the Honorable Board of County Commissioners
of Wyandotte County, Kansas.

Gentlemen:

The undersigned petitioners, householders of the County of Wyandotte, Kansas, and residing in the vicinity of the road herein prayed for, respectfully petition your honorable body to cause to be Located and Established the following described road, viz:

Commencing at a point three hundred and ninety six (396) feet South of the North East Corner of the South East quarter of section sixteen (16) Township eleven (11) Range twenty five (25) East = Thence South on the Section line on the East side of said section sixteen (16) Said Trwp. and Range to the intersection of said Section line with the Road known as the Southern Bridge Road.

Petitioners Names

S. N. Simpson
A. Mc Alpine
J. A. Boddington
E. W. Anderson
John
W. A. Simpson
W. H. Bishop
H. M. Northrup

J. W. Patterson
John Buckley
A. W. Cunningham
Thos. Broomeau
M. B. Mc Holt
Abraham Meyers
Martin Stewart

Journal H
Page 48

For Matter of Road in Wyandotte Trwp as
Petitioned for by J. W. Patterson et al

And now at this day was presented and read the petition of J. W. Patterson and others of Wyandotte township praying for the viewing and location of a certain proposed road in said township, described as follows, to-wit: Commencing at a point three hundred ninety six (396) feet south of the north east corner of the south east quarter of section sixteen (16) township eleven (11), Range twenty five (25) East, thence south on section line on east side of said section sixteen (16) said township and range to the intersection of said section line with the road known as the Southern Bridge road. The board finding said petition to be a legal one, and the proper bond having been filed and duly approved by the Board did on motion order said proposed to be viewed and appointed A. C. Hovey, J. J. Gally and James F. Johnson, Viewers on said proposed road, with instruction to meet at the beginning point of said proposed road on Friday, June 17th 1887 or in case of failure to meet on the day herein designated then in that event on the following day and in conjunction with the county surveyor proceed to view said proposed road, and to give to all parties concerned a hearing and the county clerk

F. W. Patterson

is hereby ordered and directed to give the necessary notice by publication and otherwise as required by law.

Viewers Report.

To the Honorable Board of County Commissioners
of Wyandotte County Kansas.

Gentlemen:

In the matter of Locating of road as petition for by F. W. Patterson and others, and upon which the undersigned were appointed Viewers, at session of County Commissioners held April 1887, we respectfully report that pursuant to Commissioners notice we met at the beginning of said road in Wyandotte Township, June 17, 1887 and proceeded to view the route of road petitioned for, which was surveyed under our direction by J. W. Lesley County Surveyor, the field notes and plat of which survey are hereto attached, and read part of this report, and after careful deliberation we are of the opinion that said route is practicable, and of public utility, and recommend that it be granted as located and surveyed, and that it be established and opened sixty feet wide, commencing at a point 30 ft. west of the quarter corner on the east line of section 16. Town 11 South and Range 25 east thence south 30 ft. west of said east line of section 16. to point 30 ft. west of the corner of sections 15, 16, 21 and 22 thence south on said line to Southern Bridge Road.

A. B. Hovey }
J. F. Johnson } Viewers.
James F. Getty }

Surveyors Report.

To the Honorable Board of County Commissioners
of Wyandotte County Kansas.

Gentlemen:

I have the honor to report that, pursuant to your order of April 1887, in matter of Locating of a certain road as petitioned for by F. W. Patterson and others I met with A. B. Hovey, J. F. Getty and J. F. Johnson Viewers, at the beginning of said road in Wyandotte Township, on the 17th day of June 1887, and under the direction of said Viewers, proceeded to survey said road as petitioned for, conspicuously marking the same throughout, and the courses and distances: and I do hereby certify, that the following is a correct return of the survey of said road, and plat of the same, viz: Commencing at a point 30 ft. west of the quarter section corner on the east line of section 16 Town 11 Range 25 thence south on a line 30 ft. west of said east line of said section 16 to the center line of Kansas Avenue extended and to a point in the Southern Bridge Road.

J. W. Lesley

F. H. Patterson

Journal "H"
Page 91

In Matter of Road as Petitioned to
be Located by F. H. Patterson and
others of Nyandotte Township.

This day the petition of F. H. Patterson
and others of Nyandotte township for the establishment of a road as
follows: Commencing at a point three hundred ninety six (396) feet south
of the north east corner of the south east quarter of section Sixteen (16)
township eleven (11) range twenty five (25) East thence south on the section line
on the east side of said section Sixteen (16) said township and range to the
intersection of said section line with the road known as the Southern Bridge
road:— came on to be further heard upon the certified return of the survey
thereof, the plat, the report of viewers, and the separate report of said
viewers of the damages assessed by them, as follows to wit: no damages claimed,
no damages awarded, and the said return, plat and reports having all been
duly delivered to and filed by the county clerk heretofore, and having been
received by the board of county commissioners and said board having caused
the same to be read before its meeting, and having considered the same, and
the report of said viewers being favorable to said road, and no legal objection
to said report appearing, and the said board being satisfied that said road
will be of public utility, it is by said board of county commissioners
Ordered That said report, survey and plat be duly recorded by the county clerk
upon the road record of said county, and that said road be and is hereby
declared and shall be considered a public highway: and it is further
Ordered, That the trustee of Nyandotte township, in which township said
road is located, be and they are severally and respectfully ordered and directed
to cause said road within said township to be opened for public travel;
and that an order to this effect be issued to said trustee.

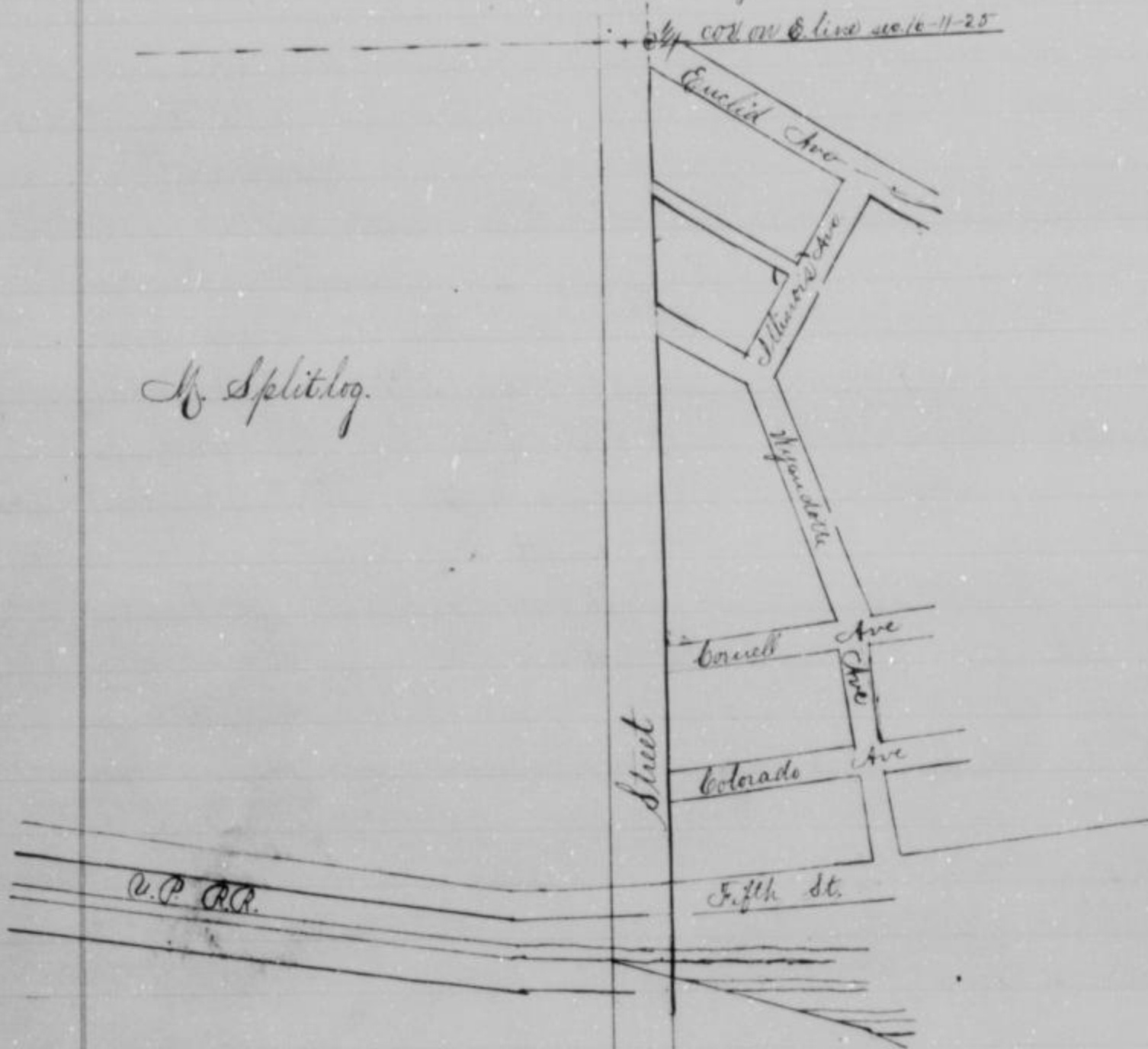
F. W. Patterson

Plot of Survey.

Sec. 16 - Township 11 - Range 25

by cot. on line sec 16-11-25

My Splitlog.



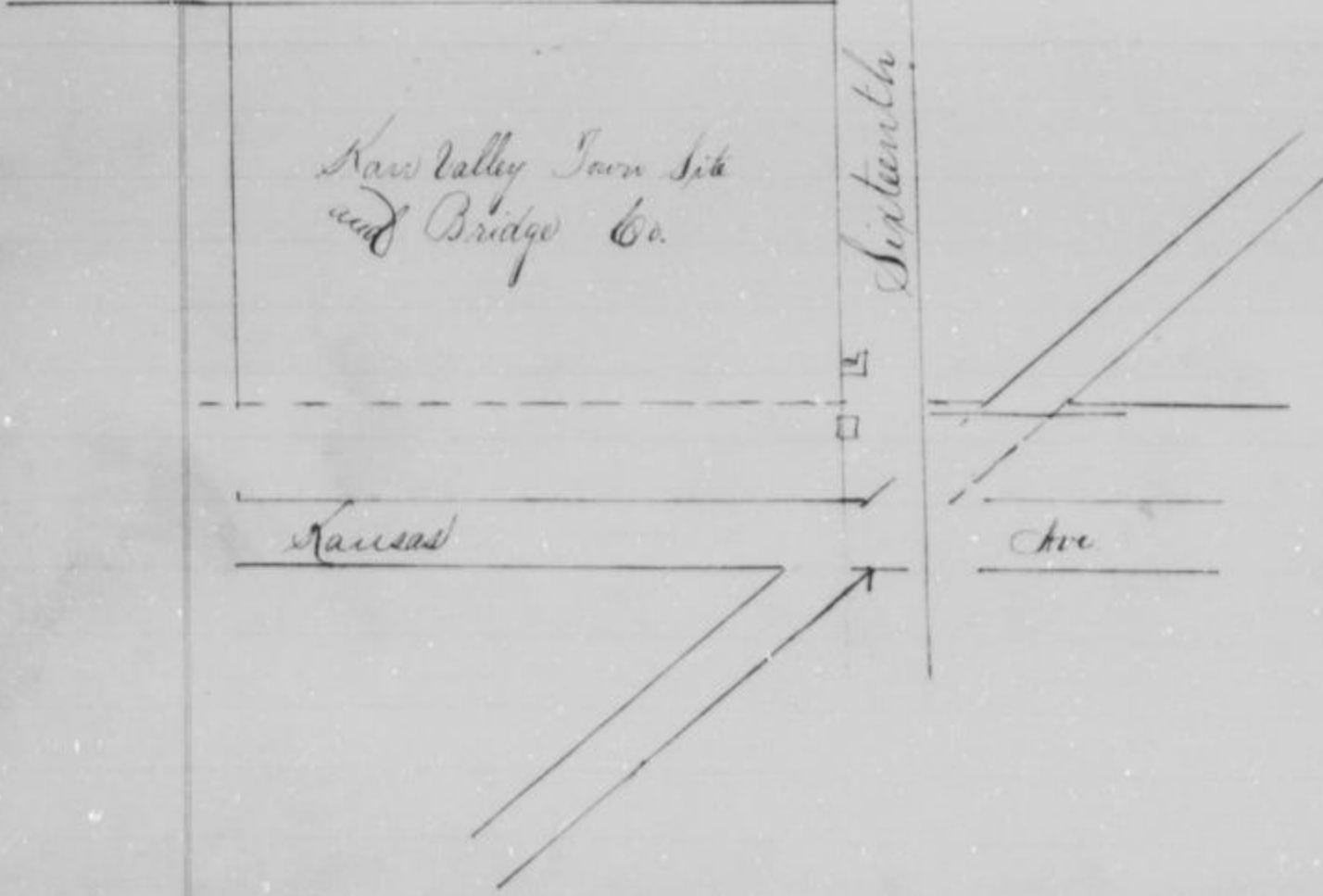
Mathias Splitlog

Kans Valley Town Site and Bridge Co.

Sixteenth

Kansas

Ave



Thomas J. Barker.

Road Petition.

To the Honorable Board of County Commissioners
of Wyandotte County, Kansas.

Gentlemen:

The undersigned petitioners, householders of the County of Wyandotte, Kansas and residing in the vicinity of the road herein prayed to be vacated, respectfully petition your honorable body to cause to be vacated the following described road, viz: Commencing where the road leading from Wyandotte City to Quindaro crosses the second Standard parallel, thence north eighty poles, The said road being between Wyandotte allotments seventy six and seventy, and between the lands now owned by Thomas J. Barker and Mrs Harris.

Petitioners Names.

- | | |
|-----------------|------------------|
| T. J. Barker | O. C. Palmer |
| J. F. Barker | W. M. Northrup |
| J. A. P. Barker | M. Hoggarty |
| Martin Stewart | |
| H. Weston | James Hampson |
| C. Hain | Wm. S. Connelley |
| Frank Mapes | Jas. S. Gibson |

In Matter of Vacation of Road in
Quindaro Township as Petitioned
for by Thos J. Barker and others

And now at this day was presented and read the petition of Thomas J. Barker and others praying for the vacation of a certain road in Quindaro Township described as follows: to wit: Commencing where the road leading from Wyandotte City to Quindaro, crosses the Second Standard parallel, thence eighty poles, The said road being between Wyandotte Allotment seventy six and seventy, and between the lands now owned by Thos. J. Barker and Mrs Harris. The Board finding said petition to be a legal one and the proper bond having been filed and duly approved by the Board did on motion order that said road be viewed and appointed William Taylor, R. M. Gray and O. C. Dow, viewers on said road with instructions to meet at the beginning point of said road on Wednesday, June 13th 1887, or in case of failure to meet on the day herein designated, then in that event on the following day and in conjunction with the county surveyor, proceed to view said road, and to give to all parties concerned a hearing, and the county clerk is hereby ordered and directed to give the necessary notices by publication and otherwise as required by law.

Journal "18"
page 46

T. J. Barker.

Viewers Report.

To the Honorable Board of County Commissioners
of Wyandotte County Kansas.

Gentlemen:

In matter of vacation of road as petitioned for by T. J. Barker and others, and upon which the undersigned were appointed Viewers, at session of County Commission held April 1857, we respectfully report that pursuant to Commissioners notice we met at the beginning of said Road in Quindaro Township June 15 1857 and proceeded to view the route of the road petitioned for, which was surveyed under our direction by J. H. Lasley County Surveyor, the field notes and plat of which survey are hereto attached, and form part of this report, and after careful deliberation we are of the opinion that said route is impracticable, and of no public utility, and recommend that it be vacated as located and surveyed, Commencing on Sec Standard Parallel at a point 12 1/2 poles West of south east corner of South West 1/4 of the South East quarter of Sec. 33 Town 10 Range 25, thence north on line between the additions of Gordon Place and Elizabeth, to Quindaro Road hereby vacating all of above Road as prayed for.

R. M. Gray } Viewers.
William H. Taylor }

Report of Survey.

To the Honorable Board of County Commissioners
of Wyandotte County Kansas.

Gentlemen:

I have the honor to report that pursuant to your orders of April 13 1857, in matter of vacation of a certain road as petitioned for by T. J. Barker and others I met with William Taylor and R. M. Gray Viewers, at the beginning of said Road in Shawnee Township on the 15th day of June 1857, and under direction of said Viewers, proceeded to survey said road as petitioned for, conspicuously marking the same throughout, and noting the courses and distances: and I do hereby certify, that the following is a correct return of the survey of said road, and plat of the same, viz: Commencing on the Second Standard Parallel where the line between Gordon Place an Addition to Wyandotte City and Elizabeth another addition intersects said parallel thence north to the Quindaro Road.

J. H. Lasley
County Surveyor.

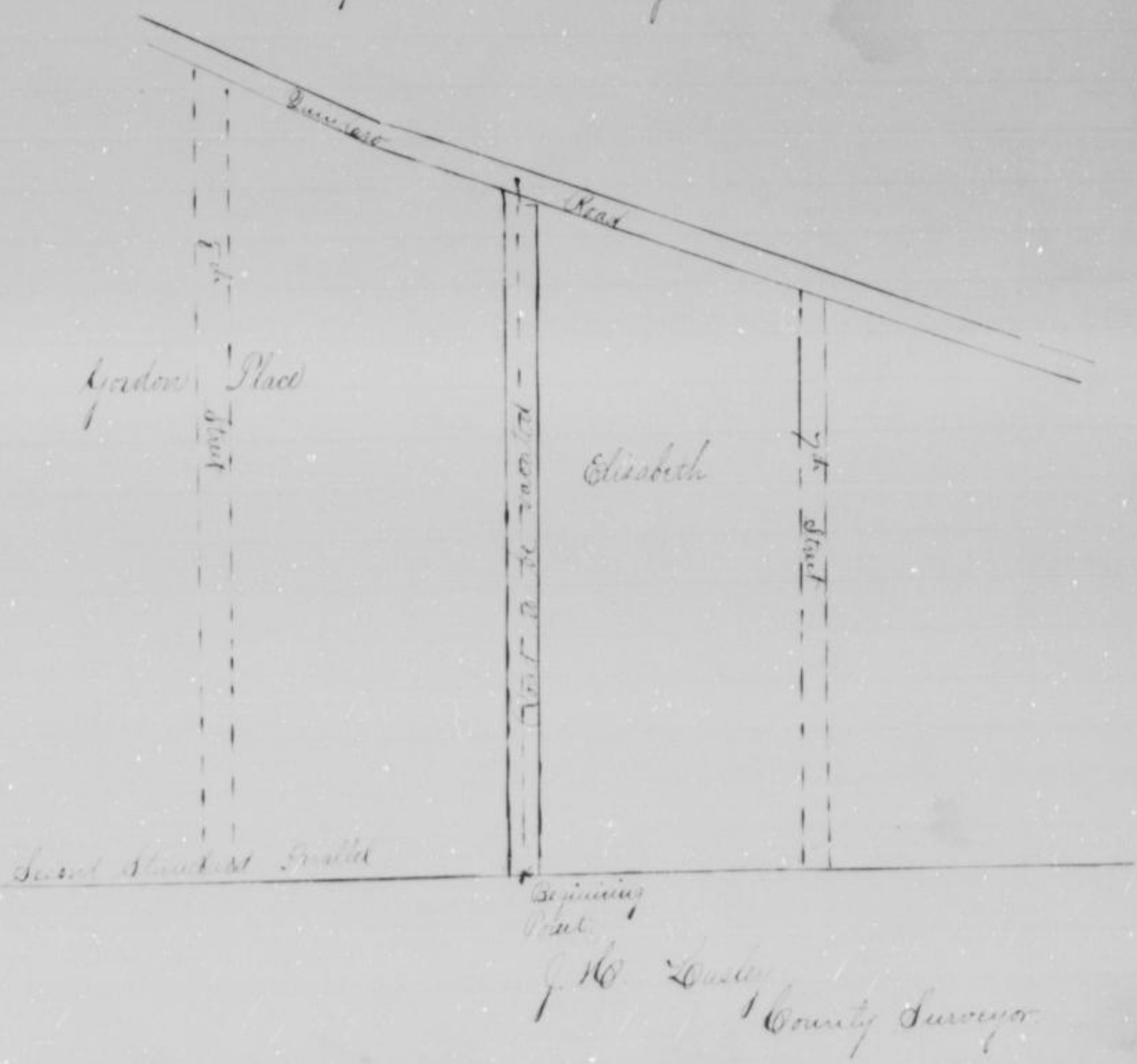
J. J. Barker.

Journal #
Page 91.

In Matter of Road as Petitioned to be
Vacated by Thos. J. Barker and others
of Quindaro Township.

This day the petition of Thos. J. Barker
and others of Quindaro township for the vacation of a road as follows,
Commencing where the road leading from Wyandotte City to Quindaro
crosses the second standard parallel thence north eighty poles, the said
road being between Wyandotte allotment seventy six and seventy, and the lands
between the lands now owned by Thos. J. Barker and Mrs. Harris, - came on to
be further heard upon the certified return of the survey thereof, the plat,
the report of viewers and the said return plat and reports having all been
duly delivered to and filed by the county clerk heretofore, and having considered
the same, and the report of said viewers being favorable to vacation of said
road, and no legal objection to said report appearing and the said board
being satisfied that the vacation of said road will be of public benefit,
it is by said board of county commissioners, Ordered that said report,
survey and plat be duly recorded by the county clerk upon the road record of
said county and that the vacation of said road be and it is hereby declared and
shall no longer be considered a public highway, and it is further,
Ordered that the township trustee of Quindaro Twp. govern himself according
to this action of the Board.

Plat of Survey.
Sec. 33 Twp. 10 Range 25.



J. H. Lusk
County Surveyor.

D. A. Carlisle.

Road Petition.

To the Honorable Board of County Commissioners
of Wyandotte County Kansas.

Gentlemen:

The undersigned petitioners, householders of Wyandotte County Kansas, residing in the vicinity of the road herein prayed for, do hereby respectfully petition your honorable body to cause to be vacated, the following described road viz: Beginning at the west end of Shawnee Avenue in Suburban Addition to Ingershire, thence southeasterly to the point of intersection with line running North 71° South 555 feet East of the west line of Section 20, T. 11, R. 25. Also that portion of the road leading from the Shawnee road to Turner. Commencing at the point where said east mentioned road intersects the Shawnee road aforesaid in section 20 - T. 11 - R. 25, thence North 71° 18' West 545 feet, the same being to a point 60 feet East of the West line of said Sec. 20.

Petitioners Names.

John Gibbs Jr.
Frank A. Willard
Luke Babcock
R. J. Darnall
W. J. Hrup
John Connors.

L. W. Kingzett
Hann Becker
C. G. Brown
A. Baker
Alex Laurance
A. Armstrong

Journal "H"
Page 39.

In Matter of Vacation of Road in
Shawnee Township. Petitioned for by
D. A. Carlisle and others

And now at this day was presented and read the petition of D. A. Carlisle and others of Shawnee township praying for the vacation of the following described road in Shawnee Township town: Beginning at the west end of Strong Avenue in Suburban Addition to Ingershire, thence southeasterly to a point of intersection with line running north 71° south 555 feet East of the west line of Section 20, T. 11, R. 25, also that portion of the Road leading from the Shawnee road to Turner, commencing at the point where said last mentioned road intersects the Shawnee road aforesaid in Sec. 20 T. 11 R. 25, thence north 70° 18' west 545 feet, the same being a point 60 feet east of the west line of said Sec. 20.

The Board finding said petition to be a legal one and the proper bond having been filed and duly approved by the Board, did on motion order said road to be viewed and appointed L. C. Bliss, John E. Winters and G. E. Merrill viewers of said road, with instructions to meet at the beginning point of said road, on Friday June 15th 1897 or in case of failure to meet on the day herein designated, then in that event on the following day and in conjunction with the county surveyor, to view and

D. N. Carlisle.

road and to give to all parties concerned a hearing of the county clerk is hereby ordered and directed to give the necessary notice by publication and otherwise as required by law.

On motion the Board

Viewers Report.

To the Honorable Board of County Commissioners
of Wyandotte County Kansas.

Gentlemen:

In the matter of vacating of road as petitioned for by D. N. Carlisle and others, and upon which the undersigned were appointed Viewers, at session of County Commissioners held April 1857, we respectfully report that pursuant to Commissioners notice we met at the beginning of said road in Shawnee Township, June 10th 1857 and proceeded to view the route of the road petitioned for, which was surveyed under our direction by J. W. Lasley County Surveyor, the field notes and plat of which survey are hereto attached, and form part of this report, and after careful deliberation we are of the opinion that said route is impracticable, and of no public utility, and recommend that it be vacated as follows: Commencing where center line of said road to be vacated is intersected by center line of Strong Survey of Mulvanees Addition to Injection, thence Southwesterly to a point 335 feet East of the west line of Sec. 20, 11-25, also all that portion of road leading to Turner west from last named point north 71° 10' West 395 ft. same point being 68 ft. E. of West line of said Sec 20-11-25 for further notes refer to surveyors report and plat.

J. R. Marbury }
D. G. Bliss } Viewers.
J. J. Maxwell }

Report of Survey.

To the Honorable Board of County Commissioners
of Wyandotte County Kansas.

Gentlemen:

I have the honor to report that, pursuant to your order of April 12-1857, in matter of vacation of a certain road as petitioned for by D. N. Carlisle and others I met with D. G. Bliss and J. J. Maxwell, Viewers, on the 11th of June 1857, and under direction of said viewers, proceeded to survey said road as petitioned for; conspicuously marking the same throughout, and noting the courses and distances; and I do hereby certify, that the following is a correct return of the survey of said road, and plat of the same, viz:

Commencing at the center of the west end of Strong Survey in Mulvanees Addition to Injection, thence Southwesterly to one point of intersection with line running north and south 335 feet east of the West line of Section 20, Town 11 Range 25, Also that portion of the road leading from the Shawnee road to Turner commencing at a point where said last mentioned road intersects the Shawnee road opposite in Sec 20 Town 11 Range 25 thence being 71° 10' West 395 feet East of the west line of said Section 20 Town 11 Range 25

J. W. Lasley
County Surveyor.

D. S. Carlisle.

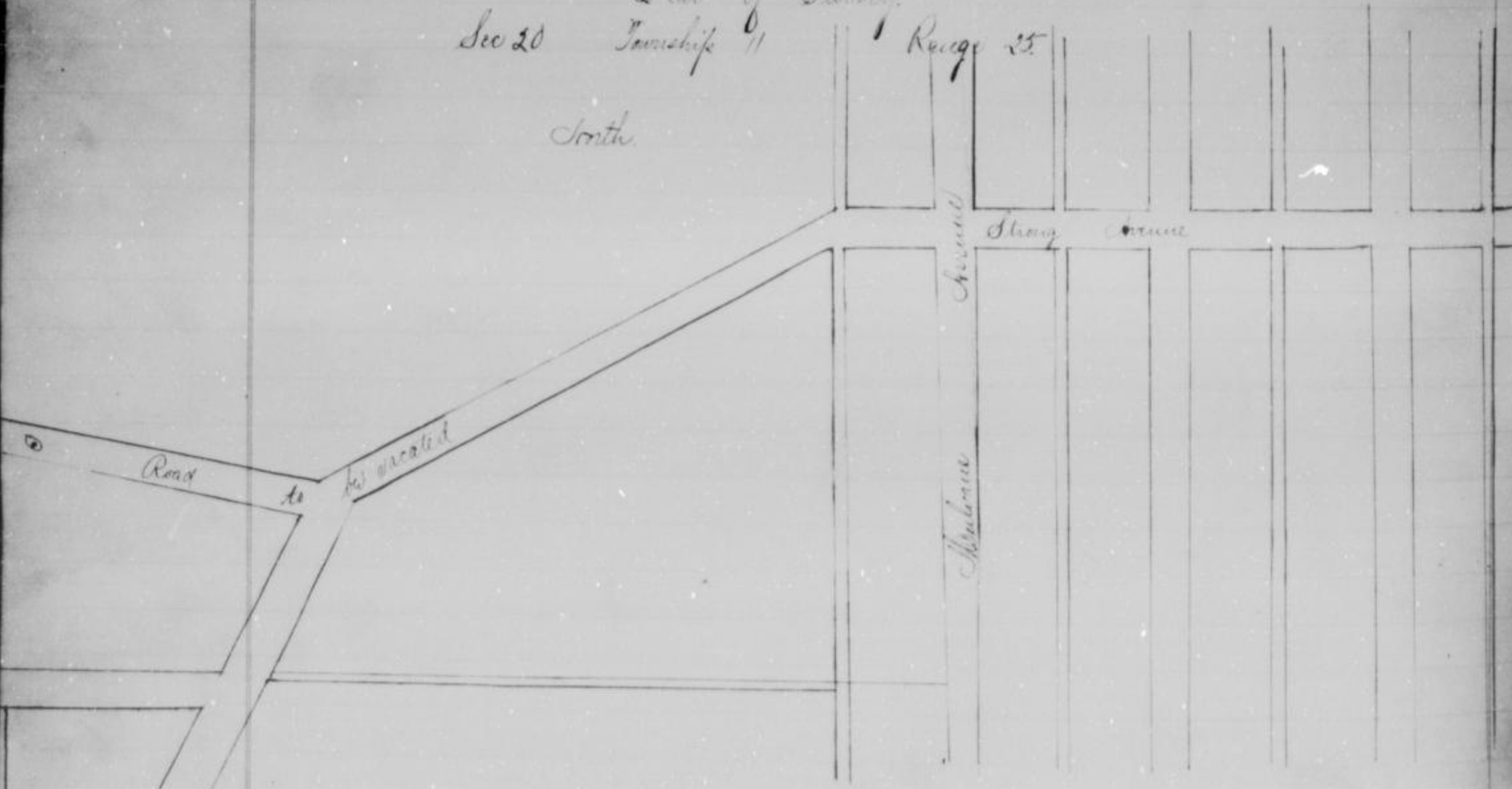
Journal H
Page 59090.

For Matter of Road as Petitioned to
be vacated by D. S. Carlisle and
others of Shawnee Township



This day the petition of D. S. Carlisle and others of Shawnee Township, for the vacation of a road as follows: Beginning at the west end of Strong Ave. in Mulvane's Addition to Argentine, thence southwesterly to the point of intersection with line running north $71^{\circ}10'$ south 555 ft. East of the west line of sec. 20 township 11 Range 25. Also that portion of the road leading from the Shawnee road to Turner, commencing at the point where said last mentioned road intersects the Shawnee road aforesaid in Sec 20 T 11 R 25 thence north $71^{\circ}10'$ west 595 ft. the same ending to a point 60 feet East of the west of said sec 20 T 11 range 25 came on to be further heard upon the certified return of the survey thereof, the plat, the report of viewers, and the said return plat and reports, having been duly delivered to and filed by the county clerk heretofore, and having been received by board of county commissioners, and said board having caused the same to be read before its meeting and having considered the same, and report of said viewers being favorable to the vacation of said road and no legal objections to said report appearing and the said board being satisfied that the vacation of said road will be of public benefit, it is by said board of county commissioners, Ordered, That said report, survey and plat be duly recorded by the county clerk upon the road record of said county, and that the vacation of said road be and it is hereby declared and shall no longer be considered a public highway, and it is further, Ordered, That the township trustee of Shawnee township govern himself according to this action of the board.

Plat of Survey.
Sec 20 Township 11 Range 25



J. W. Lashley,
County Surveyor.

Louis A. Menager.

Read Petition.

To the Board of County Commissioners
of Wyandotte County Kansas.

Gentlemen:

The undersigned petitioners, householders of the County of Wyandotte Kansas and residing in the vicinity of the road herein prayed for, respectfully petition your honorable body to cause to be viewed, located and established the following described road, viz: Commencing at the South East Cor. of Section 30 Township 10 Range 23, running thence North on the section line between sections 30 and 29 Twp 10 range 23, to the North East corner of said section 30 township 10 range 23; the said forty feet having been voluntarily fenced off or hedged off by the owners respectfully, of said property along said sections 30 & 29 and all that is required is to legalize the same to make it a public road. The said proposed road will be of public utility and is necessary.

Petitioners Names.

Edward S. Menager.
B. R. McCloud
Sally Cunningham
A. L. Miles
Wm Cunningham
R. F. Perkins
Geo. W. Barker
Thomas Warren
W. Oberth
J. S. Walker
E. W. Mills

J. R. Philike
John S. Matterson
W. Fred Berst
John W. Quister
Geo. Ellis
James Grayhawk
H. Geller
R. C. Stafford
A. W. Johnson
John Meade
James W. Davis

Journal H
Page 35.

In Matter of Road as Petitioned for by
L. A. Menager et al Prairie Township

And now at this day was presented and read the petition of L. A. Menager et al of Prairie Township, praying for the viewing and location of a certain proposed road in said Township described as follows, to wit: Commencing at the South east corner of Section 30 Twp 10 Range 23 running thence north on the section line between sec. 30 and 29, Township 10 Range 23 to the north east corner of said section 30 Township 10 Range 23. The said road to be forty feet wide, the forty feet having been voluntarily fenced off, or hedged off by the owners respectfully of said property along said section 30 and 29 and all that is required is to legalize the same to make it a public road, the said proposed road will be of public utility and necessary.

The Board finding said petition to be a legal one and the proper board having been filed and duly approved by the Board did on and after order said proposed road to be viewed and appraised by H. A. Smith, W. B. Clark and D. R. Montgomery Viewers, on said proposed road with instruction to meet at the beginning

Louis A. Manager.

point of said road on Monday May 23rd 1857 or in case of failure to meet on the day herein designated, then in that event on the following day & in conjunction with the county surveyor proceed to view said proposed road and to give to all parties concerned a hearing & the county clerk is hereby advised & directed to give the necessary notices by publication and otherwise as required by law.

Viewers Report.

To the Honorable Board of County Commissioners
of Wyandotte County Kansas.

Gentlemen:

In matter of proposed road as petitioned for by L. A. Manager and others, and upon which the undersigned were appointed Viewers, at session of County Commissioners held April 12th 1857, we respectfully report that pursuant to Commissioners notice we met at the Place of Beginning in Prairie Township May 23rd 1857, and taking to our assistance M. C. Long, proceeded to view the route of the road petitioned for, which was surveyed under our direction by G. F. Bigham Deft. County Surveyor, the field notes and plat of which survey are hereto attached, & form part of this report, & after careful deliberation we are of the opinion that said route is practicable and of public utility and recommend that it be granted as located & surveyed and that it be established & opened forty feet wide: Commencing at the South East corner of Section 30 Township 10 Range 23, thence South on the line dividing Sec. 30 & 29, T. 10 R. 23 to the N. E. corner of sec 30 T. 10 R. 23.

R. K. Smith
H. B. Clark
D. R. Montgomery } Viewers.

Viewers' Report of Damages Claimed & Awarded.

To the Honorable Board of County Commissioners
of Wyandotte County, Kansas.

Gentlemen:

In matter of Road, as petitioned for by L. A. Manager and others, and upon which the undersigned were appointed Viewers, at session of County Commissioners, held April 12 1857, we respectfully report, that pursuant to Commissioners notice, we met at the Place of beginning in Prairie Township, May 23rd 1857, and proceeded to view said road as set forth in our report of view rendered & that the following is a complete list of persons, (Owners, Agents or Guardians) who have filed claims with us for damages or compensation, by reason of the location & establishment of said proposed road, and the amounts awarded to each by us, viz.

Louis A. Manager.

Names.	Owner, Agent, or Canadian	Fractional Part Section	S	T	R	No. of Acres Applicable	Amount Claimed	Amount charged by Viewers	Commissioners' Revision.
John Dwyer	Owner	Part	29	10	23	1/4	122	10	
B. R. McCloud	Owner	"	29	10	23	3/4	52	00	

Respectfully submitted,

W. A. Smith
 W. B. Clark
 D. R. Montgomery
 Viewers.

Report of Survey.
 To the Honorable Board of County Commissioners
 of Wyandotte County Kansas.

Gentlemen:

I have the honor to report that, pursuant to your order of April 1887, in matter of Locating of a certain road as petitioned for by L. A. Manager and others I met with W. B. Clark D. R. Montgomery and W. A. Smith Viewers, at the beginning of said Road, in Prairie Township, on the 23rd day of May 1887, and under the direction of said Viewers, proceeded to survey said road as petitioned for, conspicuously marking the same throughout, and noting the courses and distances; and I do hereby certify, that the following is a correct return of the survey of said road, and plat of same, viz:
 Commencing at S. E. corner of Section 30 Town 10 Range 23, thence north on the section line between sections 29th & 30 Town 10 Range 23 to the section corners to sections 29, 30, 19 and 20 Town 10 Range 23

J. F. Bigham
 Deputy Co. Surveyor.

al "H"
 1887
 In Matter of Road Petitions for
 by L. A. Manager and others of
 Prairie Township.

This day the petition of L. A. Manager and others of Prairie township for the establishment of a road as follows, Commencing at the South east corner of section thirty (30) township ten (10) range twenty three (23); running thence north on the section line between sections thirty (30) and twenty nine (29) township 10 range twenty three (23) to the north east corner of said section thirty (30) township ten range twenty three (23) The said road to be forty feet wide, — came on to be further heard upon the certified return of survey thereof, the plat the report of the viewers, and the separate reports of the said viewers of damages as follows, to-wit: no damages claimed and no damages awarded and the said return plat and report having all been duly delivered to me filed by the county clerk heretofore and having been received by the board of county

Louis A. Manager


and said board having caused the same to be read before its meeting and having considered the same and the report of said viewers being favorable to said road and no legal objections to said report appearing and the said board being satisfied that said road will be of public utility it is by said board of county commissioners

Ordered, That said report, survey and plat be duly recorded by the county clerk upon the road record of said county, and that said road be and it is hereby declared and shall be considered a public highway, and it is further

Ordered, That the trustee of Prairie township, in which township said road is located be and he is ordered and directed to cause said road to be opened for public travel; and that an order to this effect be issued to said trustee.

Plat of Survey:

Sec. 22 Twp. 10 Range 23



done under the seal.

I hereby certify that the above is an accurate plat of said Survey.

J. W. Lusley
Co. Surveyor

A. L. Davis.

Road Petition.

To the Honorable Board of County Commissioners
of Wyandotte County Kansas.

Gentlemen:

The undersigned petitioners, householders of the County of Wyandotte, Kansas, and residing in the vicinity of the road herein prayed for, respectfully petition your honorable body to cause to be Surveyed, Relocated & opened the following described road, viz: Commencing at the S. W. corner of the S. E. 1/4 of the N. E. 1/4 of section 30 township 11 Range 24 E. Thence Southwesterly to the Bridge over Prater Creek — Thence Westerly on the old Road Bed to the West Line of the Immorus school house grounds in School District No 37 — Thence South to center of the Sanford Huff Road running East and West along the Union Pacific Right of Way.

Petitioners Names.

- | | |
|---------------------------|--------------------------------|
| A. L. Davis | Herlio Davis |
| Fields Kindred | John Lee |
| J. M. Shore | James C. Printer |
| C. H. Willard | Dennis ^{his} Jordan |
| J. F. Lithicum | Menny Francis |
| C. Debraux | Stuman ^{his} Rogers |
| Asa Wood | L. White |
| J. C. Contry | Jules Laspey |
| H. F. Mage | Alex Williams |
| J. C. Kindred | Louis ^{his} Alexander |
| J. D. Winfree | W. ^{his} White |
| Patt McQuinnill | August ^{his} Jordan |
| J. A. Bates | Frank ^{his} Batic |
| John ^{his} Jenny | J. T. ^{his} Turner |
| John S. Lockring | Karry ^{his} Owen |
| W. M. Murray | C. M. Printer |
| O. C. Sandburg | R. P. McDegravas |
| Wm Woolsey | John J. Davis |
| Oliver F. Heatherly | J. M. Owens |
| G. H. Wauges | W. Cook |
| P. D. Mance | |
| L. G. Phatier | |
| E. B. Galloway | |

Journal '11
Page 37

In Matter of Road as Petitioned for by
A. L. Davis et al of Delaware Twp

It was at this day read presented and read the petition of A. L. Davis et al of Delaware township praying for the widening & location of a certain proposed road the said road to be located as follows to-wit:

A. L. Davis.

Commencing at the S.W. corner of the S. E. 1/4 of the S. E. 1/4 of Section 30 Township 11 - Range 21 E, thence southwesterly to the bridge over Pater creek, thence westerly on the old road to the west line of the Farmers school house grounds, in school district No. 37 thence south to the center line of the Sanford Hall road, running East & West along the Union Pacific Right of Way. The Board finding said petition to be a legal one & the proper bond having been filed & duly approved by the Board, did on motion order said proposed road to be viewed and appointed R. Wilcox James M. Michael & H. W. Brown Viewers on said proposed road, with instructions to meet at the beginning point of said proposed road on Wednesday May 23rd 1857, or in case of failure to meet on the day herein designated, then on that next or the following day, and in conjunction with the county surveyor, proceed to view said proposed road & to give to all parties concerned a hearing & the court do hereby order and direct to give the necessary notices by publication and otherwise as required by Law.

Viewers Report.

To the Honorable Board of County Commissioners
of Wyandotte County Kansas.

Gentlemen:

In matter of Viewing of road as petitioned for by A. L. Davis and others, and upon which the undersigned were appointed Viewers, at session of County Commissioners held April 12th 1857, we respectfully report that pursuant to Commissioners notice we met at the Beginning point of Road in Wyandotte Township May 23rd 1857, and taking to our assistance Mr. F. W. Lee and W. F. Davis as Chain Carriers, & A. L. Davis as Hooker, and P. O. Snow as Flagman, proceeded to view the route of the road petitioned for, which was surveyed under our direction by S. B. Bigham Deputy county surveyor, the field notes and plat of which survey we hereto attached, & forms part of this report, & after careful deliberation we as the viewers, that said route is practicable, & of public utility, and recommend that it be granted as located and surveyed, and that it be established and opened forty feet wide.

Beginning at the S.W. cor. of S. E. 1/4 of S. E. 1/4 of Sec. 30 T. 11 - R. 21 E. thence S 34° W 1/2 mi to 12 links, thence S 45° W 1/2 mi to 17 links, thence S 55° W 1/2 mi to 24 links, thence S 65° W 1/2 mi to 31 links, thence S 75° W 1/2 mi to 38 links, thence S 85° W 1/2 mi to 45 links, thence S 95° W 1/2 mi to 52 links, thence S 105° W 1/2 mi to 59 links, thence S 115° W 1/2 mi to 66 links, thence S 125° W 1/2 mi to 73 links, thence S 135° W 1/2 mi to 80 links, thence S 145° W 1/2 mi to 87 links, thence S 155° W 1/2 mi to 94 links, thence S 165° W 1/2 mi to 101 links, thence S 175° W 1/2 mi to 108 links, thence S 185° W 1/2 mi to 115 links, thence S 195° W 1/2 mi to 122 links, thence S 205° W 1/2 mi to 129 links, thence S 215° W 1/2 mi to 136 links, thence S 225° W 1/2 mi to 143 links, thence S 235° W 1/2 mi to 150 links, thence S 245° W 1/2 mi to 157 links, thence S 255° W 1/2 mi to 164 links, thence S 265° W 1/2 mi to 171 links, thence S 275° W 1/2 mi to 178 links, thence S 285° W 1/2 mi to 185 links, thence S 295° W 1/2 mi to 192 links, thence S 305° W 1/2 mi to 199 links, thence S 315° W 1/2 mi to 206 links, thence S 325° W 1/2 mi to 213 links, thence S 335° W 1/2 mi to 220 links, thence S 345° W 1/2 mi to 227 links, thence S 355° W 1/2 mi to 234 links, thence S 365° W 1/2 mi to 241 links, thence S 375° W 1/2 mi to 248 links, thence S 385° W 1/2 mi to 255 links, thence S 395° W 1/2 mi to 262 links, thence S 405° W 1/2 mi to 269 links, thence S 415° W 1/2 mi to 276 links, thence S 425° W 1/2 mi to 283 links, thence S 435° W 1/2 mi to 290 links, thence S 445° W 1/2 mi to 297 links, thence S 455° W 1/2 mi to 304 links, thence S 465° W 1/2 mi to 311 links, thence S 475° W 1/2 mi to 318 links, thence S 485° W 1/2 mi to 325 links, thence S 495° W 1/2 mi to 332 links, thence S 505° W 1/2 mi to 339 links, thence S 515° W 1/2 mi to 346 links, thence S 525° W 1/2 mi to 353 links, thence S 535° W 1/2 mi to 360 links, thence S 545° W 1/2 mi to 367 links, thence S 555° W 1/2 mi to 374 links, thence S 565° W 1/2 mi to 381 links, thence S 575° W 1/2 mi to 388 links, thence S 585° W 1/2 mi to 395 links, thence S 595° W 1/2 mi to 402 links, thence S 605° W 1/2 mi to 409 links, thence S 615° W 1/2 mi to 416 links, thence S 625° W 1/2 mi to 423 links, thence S 635° W 1/2 mi to 430 links, thence S 645° W 1/2 mi to 437 links, thence S 655° W 1/2 mi to 444 links, thence S 665° W 1/2 mi to 451 links, thence S 675° W 1/2 mi to 458 links, thence S 685° W 1/2 mi to 465 links, thence S 695° W 1/2 mi to 472 links, thence S 705° W 1/2 mi to 479 links, thence S 715° W 1/2 mi to 486 links, thence S 725° W 1/2 mi to 493 links, thence S 735° W 1/2 mi to 500 links, thence S 745° W 1/2 mi to 507 links, thence S 755° W 1/2 mi to 514 links, thence S 765° W 1/2 mi to 521 links, thence S 775° W 1/2 mi to 528 links, thence S 785° W 1/2 mi to 535 links, thence S 795° W 1/2 mi to 542 links, thence S 805° W 1/2 mi to 549 links, thence S 815° W 1/2 mi to 556 links, thence S 825° W 1/2 mi to 563 links, thence S 835° W 1/2 mi to 570 links, thence S 845° W 1/2 mi to 577 links, thence S 855° W 1/2 mi to 584 links, thence S 865° W 1/2 mi to 591 links, thence S 875° W 1/2 mi to 598 links, thence S 885° W 1/2 mi to 605 links, thence S 895° W 1/2 mi to 612 links, thence S 905° W 1/2 mi to 619 links, thence S 915° W 1/2 mi to 626 links, thence S 925° W 1/2 mi to 633 links, thence S 935° W 1/2 mi to 640 links, thence S 945° W 1/2 mi to 647 links, thence S 955° W 1/2 mi to 654 links, thence S 965° W 1/2 mi to 661 links, thence S 975° W 1/2 mi to 668 links, thence S 985° W 1/2 mi to 675 links, thence S 995° W 1/2 mi to 682 links, thence S 1005° W 1/2 mi to 689 links, thence S 1015° W 1/2 mi to 696 links, thence S 1025° W 1/2 mi to 703 links, thence S 1035° W 1/2 mi to 710 links, thence S 1045° W 1/2 mi to 717 links, thence S 1055° W 1/2 mi to 724 links, thence S 1065° W 1/2 mi to 731 links, thence S 1075° W 1/2 mi to 738 links, thence S 1085° W 1/2 mi to 745 links, thence S 1095° W 1/2 mi to 752 links, thence S 1105° W 1/2 mi to 759 links, thence S 1115° W 1/2 mi to 766 links, thence S 1125° W 1/2 mi to 773 links, thence S 1135° W 1/2 mi to 780 links, thence S 1145° W 1/2 mi to 787 links, thence S 1155° W 1/2 mi to 794 links, thence S 1165° W 1/2 mi to 801 links, thence S 1175° W 1/2 mi to 808 links, thence S 1185° W 1/2 mi to 815 links, thence S 1195° W 1/2 mi to 822 links, thence S 1205° W 1/2 mi to 829 links, thence S 1215° W 1/2 mi to 836 links, thence S 1225° W 1/2 mi to 843 links, thence S 1235° W 1/2 mi to 850 links, thence S 1245° W 1/2 mi to 857 links, thence S 1255° W 1/2 mi to 864 links, thence S 1265° W 1/2 mi to 871 links, thence S 1275° W 1/2 mi to 878 links, thence S 1285° W 1/2 mi to 885 links, thence S 1295° W 1/2 mi to 892 links, thence S 1305° W 1/2 mi to 899 links, thence S 1315° W 1/2 mi to 906 links, thence S 1325° W 1/2 mi to 913 links, thence S 1335° W 1/2 mi to 920 links, thence S 1345° W 1/2 mi to 927 links, thence S 1355° W 1/2 mi to 934 links, thence S 1365° W 1/2 mi to 941 links, thence S 1375° W 1/2 mi to 948 links, thence S 1385° W 1/2 mi to 955 links, thence S 1395° W 1/2 mi to 962 links, thence S 1405° W 1/2 mi to 969 links, thence S 1415° W 1/2 mi to 976 links, thence S 1425° W 1/2 mi to 983 links, thence S 1435° W 1/2 mi to 990 links, thence S 1445° W 1/2 mi to 997 links, thence S 1455° W 1/2 mi to 1004 links, thence S 1465° W 1/2 mi to 1011 links, thence S 1475° W 1/2 mi to 1018 links, thence S 1485° W 1/2 mi to 1025 links, thence S 1495° W 1/2 mi to 1032 links, thence S 1505° W 1/2 mi to 1039 links, thence S 1515° W 1/2 mi to 1046 links, thence S 1525° W 1/2 mi to 1053 links, thence S 1535° W 1/2 mi to 1060 links, thence S 1545° W 1/2 mi to 1067 links, thence S 1555° W 1/2 mi to 1074 links, thence S 1565° W 1/2 mi to 1081 links, thence S 1575° W 1/2 mi to 1088 links, thence S 1585° W 1/2 mi to 1095 links, thence S 1595° W 1/2 mi to 1102 links, thence S 1605° W 1/2 mi to 1109 links, thence S 1615° W 1/2 mi to 1116 links, thence S 1625° W 1/2 mi to 1123 links, thence S 1635° W 1/2 mi to 1130 links, thence S 1645° W 1/2 mi to 1137 links, thence S 1655° W 1/2 mi to 1144 links, thence S 1665° W 1/2 mi to 1151 links, thence S 1675° W 1/2 mi to 1158 links, thence S 1685° W 1/2 mi to 1165 links, thence S 1695° W 1/2 mi to 1172 links, thence S 1705° W 1/2 mi to 1179 links, thence S 1715° W 1/2 mi to 1186 links, thence S 1725° W 1/2 mi to 1193 links, thence S 1735° W 1/2 mi to 1200 links, thence S 1745° W 1/2 mi to 1207 links, thence S 1755° W 1/2 mi to 1214 links, thence S 1765° W 1/2 mi to 1221 links, thence S 1775° W 1/2 mi to 1228 links, thence S 1785° W 1/2 mi to 1235 links, thence S 1795° W 1/2 mi to 1242 links, thence S 1805° W 1/2 mi to 1249 links, thence S 1815° W 1/2 mi to 1256 links, thence S 1825° W 1/2 mi to 1263 links, thence S 1835° W 1/2 mi to 1270 links, thence S 1845° W 1/2 mi to 1277 links, thence S 1855° W 1/2 mi to 1284 links, thence S 1865° W 1/2 mi to 1291 links, thence S 1875° W 1/2 mi to 1298 links, thence S 1885° W 1/2 mi to 1305 links, thence S 1895° W 1/2 mi to 1312 links, thence S 1905° W 1/2 mi to 1319 links, thence S 1915° W 1/2 mi to 1326 links, thence S 1925° W 1/2 mi to 1333 links, thence S 1935° W 1/2 mi to 1340 links, thence S 1945° W 1/2 mi to 1347 links, thence S 1955° W 1/2 mi to 1354 links, thence S 1965° W 1/2 mi to 1361 links, thence S 1975° W 1/2 mi to 1368 links, thence S 1985° W 1/2 mi to 1375 links, thence S 1995° W 1/2 mi to 1382 links, thence S 2005° W 1/2 mi to 1389 links, thence S 2015° W 1/2 mi to 1396 links, thence S 2025° W 1/2 mi to 1403 links, thence S 2035° W 1/2 mi to 1410 links, thence S 2045° W 1/2 mi to 1417 links, thence S 2055° W 1/2 mi to 1424 links, thence S 2065° W 1/2 mi to 1431 links, thence S 2075° W 1/2 mi to 1438 links, thence S 2085° W 1/2 mi to 1445 links, thence S 2095° W 1/2 mi to 1452 links, thence S 2105° W 1/2 mi to 1459 links, thence S 2115° W 1/2 mi to 1466 links, thence S 2125° W 1/2 mi to 1473 links, thence S 2135° W 1/2 mi to 1480 links, thence S 2145° W 1/2 mi to 1487 links, thence S 2155° W 1/2 mi to 1494 links, thence S 2165° W 1/2 mi to 1501 links, thence S 2175° W 1/2 mi to 1508 links, thence S 2185° W 1/2 mi to 1515 links, thence S 2195° W 1/2 mi to 1522 links, thence S 2205° W 1/2 mi to 1529 links, thence S 2215° W 1/2 mi to 1536 links, thence S 2225° W 1/2 mi to 1543 links, thence S 2235° W 1/2 mi to 1550 links, thence S 2245° W 1/2 mi to 1557 links, thence S 2255° W 1/2 mi to 1564 links, thence S 2265° W 1/2 mi to 1571 links, thence S 2275° W 1/2 mi to 1578 links, thence S 2285° W 1/2 mi to 1585 links, thence S 2295° W 1/2 mi to 1592 links, thence S 2305° W 1/2 mi to 1599 links, thence S 2315° W 1/2 mi to 1606 links, thence S 2325° W 1/2 mi to 1613 links, thence S 2335° W 1/2 mi to 1620 links, thence S 2345° W 1/2 mi to 1627 links, thence S 2355° W 1/2 mi to 1634 links, thence S 2365° W 1/2 mi to 1641 links, thence S 2375° W 1/2 mi to 1648 links, thence S 2385° W 1/2 mi to 1655 links, thence S 2395° W 1/2 mi to 1662 links, thence S 2405° W 1/2 mi to 1669 links, thence S 2415° W 1/2 mi to 1676 links, thence S 2425° W 1/2 mi to 1683 links, thence S 2435° W 1/2 mi to 1690 links, thence S 2445° W 1/2 mi to 1697 links, thence S 2455° W 1/2 mi to 1704 links, thence S 2465° W 1/2 mi to 1711 links, thence S 2475° W 1/2 mi to 1718 links, thence S 2485° W 1/2 mi to 1725 links, thence S 2495° W 1/2 mi to 1732 links, thence S 2505° W 1/2 mi to 1739 links, thence S 2515° W 1/2 mi to 1746 links, thence S 2525° W 1/2 mi to 1753 links, thence S 2535° W 1/2 mi to 1760 links, thence S 2545° W 1/2 mi to 1767 links, thence S 2555° W 1/2 mi to 1774 links, thence S 2565° W 1/2 mi to 1781 links, thence S 2575° W 1/2 mi to 1788 links, thence S 2585° W 1/2 mi to 1795 links, thence S 2595° W 1/2 mi to 1802 links, thence S 2605° W 1/2 mi to 1809 links, thence S 2615° W 1/2 mi to 1816 links, thence S 2625° W 1/2 mi to 1823 links, thence S 2635° W 1/2 mi to 1830 links, thence S 2645° W 1/2 mi to 1837 links, thence S 2655° W 1/2 mi to 1844 links, thence S 2665° W 1/2 mi to 1851 links, thence S 2675° W 1/2 mi to 1858 links, thence S 2685° W 1/2 mi to 1865 links, thence S 2695° W 1/2 mi to 1872 links, thence S 2705° W 1/2 mi to 1879 links, thence S 2715° W 1/2 mi to 1886 links, thence S 2725° W 1/2 mi to 1893 links, thence S 2735° W 1/2 mi to 1900 links, thence S 2745° W 1/2 mi to 1907 links, thence S 2755° W 1/2 mi to 1914 links, thence S 2765° W 1/2 mi to 1921 links, thence S 2775° W 1/2 mi to 1928 links, thence S 2785° W 1/2 mi to 1935 links, thence S 2795° W 1/2 mi to 1942 links, thence S 2805° W 1/2 mi to 1949 links, thence S 2815° W 1/2 mi to 1956 links, thence S 2825° W 1/2 mi to 1963 links, thence S 2835° W 1/2 mi to 1970 links, thence S 2845° W 1/2 mi to 1977 links, thence S 2855° W 1/2 mi to 1984 links, thence S 2865° W 1/2 mi to 1991 links, thence S 2875° W 1/2 mi to 1998 links, thence S 2885° W 1/2 mi to 2005 links, thence S 2895° W 1/2 mi to 2012 links, thence S 2905° W 1/2 mi to 2019 links, thence S 2915° W 1/2 mi to 2026 links, thence S 2925° W 1/2 mi to 2033 links, thence S 2935° W 1/2 mi to 2040 links, thence S 2945° W 1/2 mi to 2047 links, thence S 2955° W 1/2 mi to 2054 links, thence S 2965° W 1/2 mi to 2061 links, thence S 2975° W 1/2 mi to 2068 links, thence S 2985° W 1/2 mi to 2075 links, thence S 2995° W 1/2 mi to 2082 links, thence S 3005° W 1/2 mi to 2089 links, thence S 3015° W 1/2 mi to 2096 links, thence S 3025° W 1/2 mi to 2103 links, thence S 3035° W 1/2 mi to 2110 links, thence S 3045° W 1/2 mi to 2117 links, thence S 3055° W 1/2 mi to 2124 links, thence S 3065° W 1/2 mi to 2131 links, thence S 3075° W 1/2 mi to 2138 links, thence S 3085° W 1/2 mi to 2145 links, thence S 3095° W 1/2 mi to 2152 links, thence S 3105° W 1/2 mi to 2159 links, thence S 3115° W 1/2 mi to 2166 links, thence S 3125° W 1/2 mi to 2173 links, thence S 3135° W 1/2 mi to 2180 links, thence S 3145° W 1/2 mi to 2187 links, thence S 3155° W 1/2 mi to 2194 links, thence S 3165° W 1/2 mi to 2201 links, thence S 3175° W 1/2 mi to 2208 links, thence S 3185° W 1/2 mi to 2215 links, thence S 3195° W 1/2 mi to 2222 links, thence S 3205° W 1/2 mi to 2229 links, thence S 3215° W 1/2 mi to 2236 links, thence S 3225° W 1/2 mi to 2243 links, thence S 3235° W 1/2 mi to 2250 links, thence S 3245° W 1/2 mi to 2257 links, thence S 3255° W 1/2 mi to 2264 links, thence S 3265° W 1/2 mi to 2271 links, thence S 3275° W 1/2 mi to 2278 links, thence S 3285° W 1/2 mi to 2285 links, thence S 3295° W 1/2 mi to 2292 links, thence S 3305° W 1/2 mi to 2299 links, thence S 3315° W 1/2 mi to 2306 links, thence S 3325° W 1/2 mi to 2313 links, thence S 3335° W 1/2 mi to 2320 links, thence S 3345° W 1/2 mi to 2327 links, thence S 3355° W 1/2 mi to 2334 links, thence S 3365° W 1/2 mi to 2341 links, thence S 3375° W 1/2 mi to 2348 links, thence S 3385° W 1/2 mi to 2355 links, thence S 3395° W 1/2 mi to 2362 links, thence S 3405° W 1/2 mi to 2369 links, thence S 3415° W 1/2 mi to 2376 links, thence S 3425° W 1/2 mi to 2383 links, thence S 3435° W 1/2 mi to 2390 links, thence S 3445° W 1/2 mi to 2397 links, thence S 3455° W 1/2 mi to 2404 links, thence S 3465° W 1/2 mi to 2411 links, thence S 3475° W 1/2 mi to 2418 links, thence S 3485° W 1/2 mi to 2425 links, thence S 3495° W 1/2 mi to 2432 links, thence S 3505° W 1/2 mi to 2439 links, thence S 3515° W 1/2 mi to 2446 links, thence S 3525° W 1/2 mi to 2453 links, thence S 3535° W 1/2 mi to 2460 links, thence S 3545° W 1/2 mi to 2467 links, thence S 3555° W 1/2 mi to 2474 links, thence S 3565° W 1/2 mi to 2481 links, thence S 3575° W 1/2 mi to 2488 links, thence S 3585° W 1/2 mi to 2495 links, thence S 3595° W 1/2 mi to 2502 links, thence S 3605° W 1/2 mi to 2509 links, thence S 3615° W 1/2 mi to 2516 links, thence S 3625° W 1/2 mi to 2523 links, thence S 3635° W 1/2 mi to 2530 links, thence S 3645° W 1/2 mi to 2537 links, thence S 3655° W 1/2 mi to 2544 links, thence S 3665° W 1/2 mi to 2551 links, thence S 3675° W 1/2 mi to 2558 links, thence S 3685° W 1/2 mi to 2565 links, thence S 3695° W 1/2 mi to 2572 links, thence S 3705° W 1/2 mi to 2579 links, thence S 3715° W 1/2 mi to 2586 links, thence S 3725° W 1/2 mi to 2593 links, thence S 3735° W 1/2 mi to 2600 links, thence S 3745° W 1/2 mi to 2607 links, thence S 3755° W 1/2 mi to 2614 links, thence S 3765° W 1/2 mi to 2621 links, thence S 3775° W 1/2 mi to 2628 links, thence S 3785° W 1/2 mi to 2635 links, thence S 3795° W 1/2 mi to 2642 links, thence S 3805° W 1/2 mi to 2649 links, thence S 3815° W 1/2 mi to 2656 links, thence S 3825° W 1/2 mi to 2663 links, thence S 3835° W 1/2 mi to 2670 links, thence S 3845° W 1/2 mi to 2677 links, thence S 3855° W 1/2 mi to 2684 links, thence S 3865° W 1/2 mi to 2691 links, thence S 3875° W 1/2 mi to 2698 links, thence S 3885° W 1/2 mi to 2705 links, thence S 3895° W 1/2 mi to 2712 links, thence S 3905° W 1/2 mi to 2719 links, thence S 3915° W 1/2 mi to 2726 links, thence S 3925° W 1/2 mi to 2733 links, thence S 3935° W 1/2 mi to 2740 links, thence S 3945° W 1/2 mi to 2747 links, thence S 3955° W 1/2 mi to 2754 links, thence S 3965° W 1/2 mi to 2761 links, thence S 3975° W 1/2 mi to 2768 links, thence S 3985° W 1/2 mi to 2775 links, thence S 3995° W 1/2 mi to 2782 links, thence S 4005° W 1/2 mi to 2789 links, thence S 4015° W 1/2 mi to 2796 links, thence S 4025° W 1/2 mi to 2803 links, thence S 4035° W 1/2 mi to 2810 links, thence S 4045° W 1/2 mi to 2817 links, thence S 4055° W 1/2 mi to 2824 links, thence S 4065° W 1/2 mi to 2831 links, thence S 4075° W 1/2 mi to 2838 links, thence S 4085° W 1/2 mi to 2845 links, thence S 4095° W 1/2 mi to 2852 links, thence S 4105° W 1/2 mi to 2859 links, thence S 4115° W 1/2 mi to 2866 links, thence S 4125° W 1/2 mi to 2873 links, thence S 4135° W 1/2 mi to 2880 links, thence S 4145° W 1/2 mi to 2887 links, thence S 4155° W 1/2 mi to 2894 links, thence S 4165° W 1/2 mi to 2901 links, thence S 4175° W 1/2 mi to 2908 links, thence S 4185° W 1/2 mi to 2915 links, thence S 4195° W 1/2 mi to 2922 links, thence S 4205° W 1/2 mi to 2929 links, thence S 4215° W 1/2 mi to 2936 links, thence S 4225° W 1/2 mi to 2943 links, thence S 4235° W 1/2 mi to 2950 links, thence S 4245° W 1/2 mi to 2957 links, thence S 4255° W 1/2 mi to 2964 links, thence S 4265° W 1/2 mi to 2971 links, thence S 4275° W 1/2 mi to 2978 links, thence S 4285° W 1/2 mi to 2985 links, thence S 4295° W 1/2 mi to 2992 links, thence S 4305° W 1/2 mi to 2999 links, thence S 4315° W 1/2 mi to 3006 links, thence S 4325° W 1/2 mi to 3013 links, thence S 4335° W 1/2 mi to 3020 links, thence S 4345° W 1/2 mi to 3027 links, thence S 4355° W 1/2 mi to 3034 links, thence S 4365° W 1/2 mi to 3041 links, thence S 4375° W 1/2 mi to 3048 links, thence S 4385° W 1/2 mi to 3055 links, thence S 4395° W 1/2 mi to 3062 links, thence S 4405° W 1/2 mi to 3069 links, thence S 4415° W 1/2 mi to 3076 links, thence S 4425° W 1/2 mi to 3083 links, thence S 4435° W 1/2 mi to 3090 links, thence S 4445° W 1/2 mi to 3097 links, thence S 4455° W 1/2 mi to 3104 links, thence S 4465° W 1/2 mi to 3111 links, thence S 4475° W 1/2 mi to 3118 links, thence S 4485° W 1/2 mi to 3125 links, thence S 4495° W 1/2 mi to 3132 links, thence S 4505° W 1/2 mi to 3139 links, thence S 4515° W 1/2 mi to 3146 links, thence S 4525° W 1/2 mi to 3153 links, thence S 4535° W 1/2 mi to 3160 links, thence S 4545° W 1/2 mi to 3167 links, thence S 4555° W 1/2 mi to 3174 links, thence S 4565° W 1/2 mi to 3181 links, thence S 4575° W 1/2 mi to 3188 links, thence S 4585° W 1/2 mi to 3195 links, thence S 4595° W 1/2 mi to 3202 links, thence S 4605° W 1/2 mi to 3209 links, thence S 4615° W 1/2 mi to 3216 links, thence S 4625° W 1/2 mi to 3223 links, thence S 4635° W 1/2 mi to 3230 links, thence S 4645° W 1/2 mi to 3237 links, thence S 4655° W 1/2 mi to 3244 links, thence S 4665° W 1/2 mi to 3251 links, thence S 4675° W 1/2 mi to 3258 links, thence S 4685° W 1/2 mi to 3265 links, thence S 4695° W 1/2 mi to 3272 links, thence S 4705° W 1/2 mi to 3279 links, thence S 4715° W 1/2 mi to 3286 links, thence S 4725° W 1/2 mi to 3293 links, thence S 4735° W 1/2 mi to 3300 links, thence S 4745° W 1/2 mi to 3307 links, thence S 4755° W 1/2 mi to 3314 links, thence S 4765° W 1/2 mi to 3321 links, thence S 4775° W 1/2 mi to 3328 links, thence S 4785° W 1/2 mi to 3335 links, thence S 4795° W 1/2 mi to 3342 links, thence S 4805° W 1/2 mi to 3349 links, thence S 4815° W 1/2 mi to 3356 links, thence S 4825° W 1/2 mi to 3363 links, thence S 4835° W 1/2 mi to 3370 links, thence S 4845° W 1/2 mi to 3377 links, thence S 4855° W 1/2 mi to 3384 links, thence S 4865° W 1/2 mi to 3391 links, thence S 4875° W 1/2 mi to 3398 links, thence S 4885° W 1/2 mi to 3405 links, thence S 4895° W 1/2 mi to 3412 links, thence S 4905° W 1/2 mi to 3419 links, thence S 4915° W 1/2 mi to 3426 links, thence S 4925° W 1/2 mi to 3433 links, thence S 4935° W 1/2 mi to 3440 links, thence S 4945° W 1/2 mi to 3447 links, thence S 4955° W 1/2 mi to 3454 links, thence S 4965° W 1/2 mi to 3461 links, thence S 4975° W 1/2 mi to 3468 links, thence S 4985° W 1/2 mi to 3475 links, thence S 4995° W 1/2 mi to 3482 links, thence S 5005° W 1/2 mi to 3489 links, thence S 5015° W 1/2 mi to 3496 links, thence S 5025° W 1/2 mi to 3503 links, thence S 5035° W 1/2 mi to 3510 links, thence S 5045° W 1/2 mi to 3517 links, thence S 5055° W 1/2 mi to 3524 links, thence S 5065° W 1/2 mi to 3531 links, thence S 5075° W 1/2 mi to 3538 links, thence S 5085° W 1/2 mi to 3545 links, thence S 5095° W 1/2 mi to 3552 links, thence S 5105° W 1/2 mi to 3559 links, thence S 5115° W 1/2 mi to 3566 links, thence S 5125° W 1/2 mi to 3573 links, thence S 5135° W 1/2 mi to 3580 links, thence S 5145° W 1/2 mi

A. L. Davis

James M. Michael } Viewers
Regin Wilcox }

Viewers Report of Damages Claimed and Awarded,
To the Honorable Board of County Commissioners
of Wyandotte County, Kansas

Gentlemen:

For the matter of Viewing of Road, as petitioned for by
L. A. Davis and others, and upon which the undersigned were appointed
Viewers, at session of County Commissioners, held April 12th 1887, we
respectfully report that pursuant to Commissioners notices, we met at
the Place of Engineering in Wyandotte Township, May 25th 1887, and
proceeded to view & survey said Road, as set forth in our report of view
rendered & that the following is a complete list of persons, (Owners, Assets
or Guardians) who have filed claims with us for damages or compensation,
by reason of the location & establishment of said proposed road, and
the amounts awarded each by us, viz

Name	Owner Asset Guardian	Fractional Part of Section	S	T	R	Acres of Land	Amount Awarded by Viewers	Commissioners Revision
James T. Simmons		Part	30	11	24	1 ⁰⁰ / ₁₀₀ 1000	100 00	

Respectfully Submitted,

J. M. Michael } Viewers
Regin Wilcox }

Report of Survey.

To the Honorable Board of County Commissioners
of Wyandotte County Kansas.

Gentlemen:

I have the honor to report that, pursuant to your order of
April 1887, in matter of locating of a certain road as petitioned for by
A. L. Davis & others I met with J. M. Michael, Regin Wilcox Viewers,
at the beginning of said Road, in Wyandotte Township, on the 25th day of May
1887, and under direction of said Viewers, proceeded to survey said road
as petitioned for, conspicuously marking the same throughout, and noting
the courses and distances: and I do hereby certify, that the following is a
correct return of the survey of said road, and of part of the same, viz:

Commencing at the South West corner of the South East 1/4 of the South
East 1/4 of Section 30 Town 21 Range 24, thence S 91 1/2° W 196 1/2 ft
thence S 45° W 110 ft. thence S 35° W 110 ft. thence S 5° W 152 1/2 ft.
All of the courses and distances from beginning pt. to last named
pt. included in the old Road bet of Prater Road,
thence N 10° W 53 1/2 ft thence South 52 1/2 West 19 1/2 ft

A. L. Davis

thence south 429 ft. to bottom County Road.

L. F. Bigham

Dept. County Surveyor

Journal "H"
Page 113.

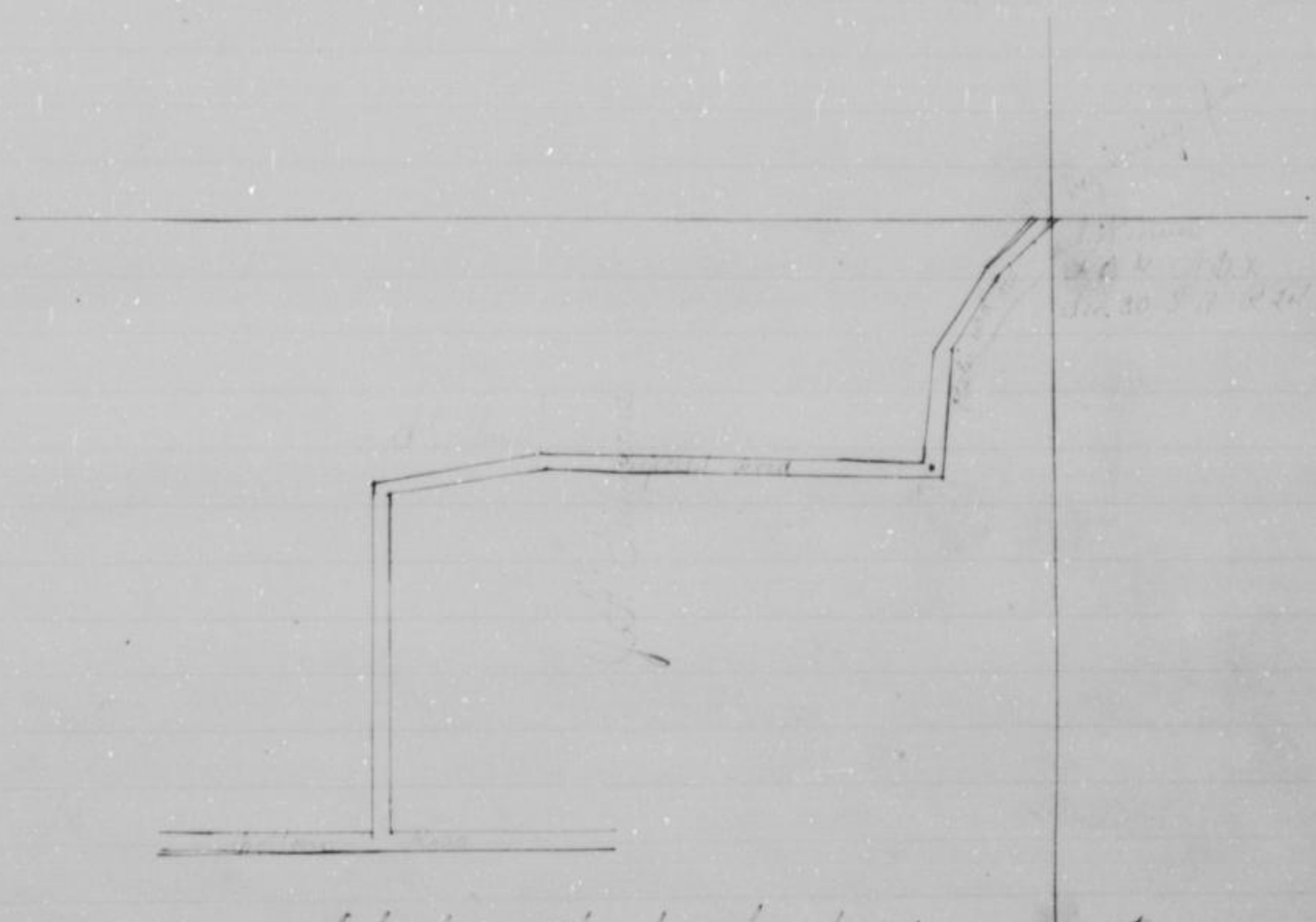
In Matter of Road, as petitioned for by A. L. Davis & others of Wauwatosa Tp. & others of Wauwatosa township, for the establishment of a road as follows: Commencing at the S.W. corner of the S.E. 1/4 of St. 02 of Section 30, township 11 range 24 E, thence southwesterly to the bridge over Prater creek, thence westerly on the old road to the west line of the Simmons school house grounds in school district No. 37, thence south to the center of the Sanford Woff road, running East and west along the Union Pacific right of way, — came on to be further heard upon the certified return of the survey thereof, the plat, the report of the viewers, and the separate report of said viewers of the damages assessed by them, and the said return of plat and reports having all been duly delivered to and filed by the county clerk heretofore, and having been received by the board of county commissioners, and said board having caused the same to be read before its meeting, and having considered the same: the report of said viewers being favorable to said road, and no local objection to said report appearing, and said board being satisfied that said road will be of public utility, it is by said board of county commissioners, Ordered, That said report, survey and plat be duly recorded by the county clerk upon the road record of said county, and that said road be and it is hereby declared and shall be considered a public highway, and that no damages, by reason of the establishment of said road be awarded, and it is further, Ordered, That the trustee of Wauwatosa township, in which township said road is located, be and he is ordered and directed to cause said road to be opened for public travel; and that an order to this effect be issued to said trustee.

A. S. Davis.

Section 30

Township 11
Part of Survey.

Range 24.



I hereby certify that the above is an accurate
plot of Survey.

J. H. Lasby,
County Surveyor.

Simon B. Bell.

Read Petition.

To the Honorable Board of County Commissioners
of Wyandotte County Kansas.

Gentlemen

The undersigned petitioners, householders of the County of Wyandotte, Kansas, and residing in the vicinity of the road herein mentioned, respectfully petition your honorable body to cause to be narrowed, bridged, ~~improved~~ ^{and} vacated, the following described road, viz: All of that portion of the Southwest Boulevard -- so called -- dedicated to the Public, as deeded to the County of Wyandotte, exceeding One Hundred (100) feet wide, being a strip of land on the southeast side of said street, Fifty (50) feet wide and Thirty-four Hundred & ninety (3490) feet long, (the within measurement applies to the center line of said Boulevard, by Engineer Robert Gilham, in S. B. Bell's deed to the county of Wyandotte) commencing and extending from the east line of the State of Kansas, southwesterly along the Boulevard, to the south line of Mr. A. Hart's land, the distance above named diagonally across or partly across, the west half of the Northwest quarter of Section Twenty six (26) and the east half of the northeast quarter of Section Twenty seven (27) Township Eleven (11) and range twenty five (25) east.

For the good reasons that a street One Hundred and Fifty (50) feet above mentioned, being and situated in the steep hillside, will cost nearly as much to grade as the whole One Hundred (100) feet to be left.

That the street has laid out remained almost wholly unimproved for seven years, on account of the magnitude of the work.

Such vacation will make this portion of the street correspond, in width with the balance of said Boulevard. It is hoped that a Resurvey & Board of Reviewers, may be dispensed with, and your petitioners will, as in duty bound ever pray, etc.

Names of Petitioners.

John F. Sinter

Ch. Shively

A. Filkin

Charles F. Madison

L. E. Chuseman

Harriet Bell

Richard Fitzgerald

J. J. Fisher

Michael Morris

H. W. Nichols

Samuel S. Oly

W. H. Carter

J. M. Corbett

J. M. Dietman

L. C. Trickey

Thos B. South

M. L. Wilson

C. J. Filkin

W. Ann Down

Thomas Wilson

Alvin Martin

J. B. Linn

W. D. Perkins

Ally St. John

Z. Fisher Jr.

Williamus Dumble

Simon B Bell

Names of petitioners.

- | | |
|-------------------|-------------------------------|
| O Kallman | Johnson & Johnson Real Estate |
| William Kuntz | Geo W Kuntz |
| Ymmissy J Ylin | James O Fisher |
| Thomas Ponder | W O Milhale |
| Dan McCogram | W D Robinson |
| J. A. Jarvis | Alvan Fulkite |
| Ernest Rhammiller | Josh Oly |
| W. E. Chink | L W Ruv |
| John Wolfe | O. G. Burlingame |
| E. A. Tompkins | W. W. Danield |
| C. W. Finke | James Whetson |
| D. L. Davis | Joseph R. Kaufman |
| W. D. Damm | Leo. O. Boswin |
| Minnie Demuire | Jacob School |
| G. F. Espeulant | Maria Trues |
| A. Schenker | Geo O Rice |
| D. O. Conway | B. L. Stine |
| Samuel Bonshman | Fuller & Houser |
| Frank Nelson | J. L. Marshall |
| Sam P. Lewis | T. J. Fitzmaurice |
| J. A. Green | W. O. Fitzmaurice |
| Amos Schaler | D. O. Jones |
| P. Schlicher | Golbalt Sherhold |
| L. Schlicher | O. Jas. Stitwell |
| W. Rosenberg | W. A. Newton |
| Albert Schauer | R. Roth |
| S. A. Stadler | M. Sailer |
| A. Ellworth | Henry Wiffard |
| Fult Susta | D. R. Bossmann |
| John Windus | W. J. Davis |
| Christ Shodley | D. W. Bonds |
| A. Jones | W. McHale |
| James McStratton | Merry Pitycan |
| Patrick Harding | John Deubach |

Journal 11
Page 37

In Matter of Vacation of a Part of the
South West Boulevard as Proposed by
S. B. B. & others of Shawnee Township

And now at this was presented
and read the petition of S. B. Bell & others of Shawnee Township
praying for the vacation of a part of the South West Boulevard
as follows: to-wit;

Simon B Bell

All that portion of the South West Boulevard so called dedicated to the public, or added to the County of Wyandotte, exceeding one hundred (100) feet wide and being a strip of land on the south East side of said street fifty (50) feet wide and thirty four hundred ninety (3490) feet long, (the within measurement applies to the center line of said Boulevard by engineer Robert Gilman in S B Bell's deed to the county of Wyandotte) commencing and extending from the east line of the State of Kansas, southwesterly along the Boulevard, to the north line of Mr. A. W. Carter lands, the distance above named diagonally across or partly across the west half of the north west quarter of Section twenty six (26) & the east half of the north east quarter of Section twenty seven (27), Township Eleven (11) Range twenty five East.

The Board finding said petition to be a legal one and the proper bond having been filed & duly approved by the Board did on motion order that said road be viewed & appointed J. W. Ryus Oscar S. Swinsley & John Esker Viewers on said proposed vacation road with instructions to meet at the beginning point of said proposed vacation of said Boulevard on Wednesday June 1st 1887, or in case of failure to meet on the day herein designated, then in that event on the following day, and in conjunction with the county surveyor proceed to view said road & to give to all parties concerned a hearing, and the county clerk is hereby ordered to give the necessary notices by publication and otherwise as required by law.

Viewers Report.

To the Honorable Board of County Commissioners
of Wyandotte County Kansas.

Gentlemen:

In the matter of vacating of 50 ft. West Boulevard road as petitioned for by S B Bell & others, and upon which the undersigned were appointed Viewers, at session of County Commissioners held April 1887, we respectfully report that pursuant to Commissioners notice we met at the beginning of said Road in Shawnee Township June 1st 1887 and proceeded to view the route of the road petitioned for, which was surveyed under our directions by J. W. Lasley County Surveyor, the field notes and plat of which survey are hereto, and are part of this report. After careful deliberation we are of the opinion that said road should be vacated and recommend that 50 ft. wide be vacated as follows:

Commencing on the East line of the State of Kansas thence southwesterly along south East side of said south west Boulevard to center line running East & West through Section

Simon B Bell.

is about 3290 ft long making the Boulevard 100 ft wide the whole length of that portion remaining

W J Swingley
H W Ryan
John Caskey } Viewers

Road Petitioners Affidavit of Services.

Date when Notice was served. Month Day Year	Name of Persons	State whether Owner Agent or Guardian	Part Section	S	F	R	Remarks
April 23 1857	W Walker Yates	Owner	N 1/2 NW Quarter 26	11	25		On the Petition
" " "	W D. Torrey	"	E 1/2 NW "	27	11	25	Resident "
" " "	Albert Hartig	"	N 1/2 NW "	26	11	25	Petitioner
" " "	Laura Obry	"	E 1/2 NW "	27	11	25	Resident Petitioner
" " "	William Dunnington	"	E 1/2 NW "	27	11	25	"
" " "	James O Fisher	"	E 1/2 NW "	27	11	25	"
	Simon B Bell						acknowledges and consents
	William Hampton						Outsider
	J W Wright						Not affected

Notice for the Vacation was put on Mrs Bell's Barre this 25th day of April 1857
S B Bell

In the correctness of all which and performance of service made, as stated, I do solemnly swear,
Simon B Bell

One of the Petitioners

Sworn to and subscribed before me this 6th day of June 1857

Jas O Connelley
County Clerk.

Road Vacated Journal "H" Page 114

Simon B Bell.

Plat of Survey.

W. C. Copley.

Lord Petition

To the Honorable Board of County Commissioners
of Wyandotte County, Kansas.

Gentlemen:

The undersigned petitioners, householders of the County of Wyandotte, Kansas, and residing in the vicinity of the road herein prayed for, respectfully petition your honorable body to cause to be Surveyed and Located or established the following described road, viz:

Commencing at a point on the county line between Wyandotte and Johnson counties where the center line of section 33—Town 11 South and Range 25 East intersects same thence north on said center line or as near thereto as practicable to a point on the road leading from Rosedale to Merriam in Johnson County Kansas, the same road being known as Keller Road

Petitioners Names.

O J. Burlingham
J. M. Campbell
W. F. Chick
W. S. Kolsinger
M. L. Biddy
C. Cornwell
W. Pettengill
B. M. Bunnell
L. C. Trickey
Frank Kolsinger
W. Engler
Wm. Hampton
Geo. D. Gilbert
H. A. Slater
A. S. Davis
M. S. Douglas

J. M. Bauer
Daniel Mathias
O. L. Newman
J. Bronsman
W. D. Trickey
James M. Straters
B. L. Straw
P. Schlicher
S. A. Stadle
J. O. Marshall
J. J. Gardner
B. Roth
G. H. Finke
W. L. Titman
W. L. Harkins
J. H. Bodger

See Page 177.

Viewers Report.

To the Honorable Board of County Commissioners
of Wyandotte County Kansas

Gentlemen:

In matter of Locating a road as petitioned for by W. C. Copley & others, and upon which the undersigned were appointed Viewers, at session of County Commissioners held April 1887, we respectfully report that pursuant to Commissioners notice we went at the beginning of said Road in Shawnee Township, May 31st 1887, and proceeded to view the route of the road petitioned for, which was surveyed under our direction by _____ County Surveyor, the field notes and plat of which survey are hereto attached, and for a part of this report, and after

H. O. Copley

Page 117

practicable, ^{and} of public utility, ^{and} recommend that it be granted as located ^{by} survey, and that it be established and opened. Eighty ^{or} feet wide commencing at a point 10 ft East of the $\frac{1}{4}$ Section corner on south line section 33 town 11 range 25 same being the County line thence northwesterly to a point 236 ft. north of said $\frac{1}{4}$ corner North $12\frac{1}{2}^\circ$ West 300 ft, thence North $7\frac{1}{2}^\circ$ West 200 ft. Thence north 500 ft. same point being $6\frac{1}{2}$ North west of Walnut tree dia 24". Thence north $23\frac{3}{4}^\circ$ West 735 ft North 1250 ft. to Keeler Road at its center.

John Steffins
James Fitzgerald } Viewers.
Sturges Perkins

Viewers' Report of Damages Claimed ^{and} Awarded,
To the Honorable Board of County Commissioners
of Wyandotte County Kansas.

Gentlemen:

In matter of Locating of Road, as petitioned for by H. O. Copley and others, and upon which the undersigned were appointed Viewers, at session of County Commissioners, held April 1887, we respectfully report, that pursuant to Commissioners' notices, we met at the beginning of said Road in Shawnee Township, May 31st 1887 and proceed to survey and locate said Road, as set forth in our report of view rendered and that the following is a complete list of persons (Owners, Agents or Guardians) who have filed claims with us for damages or compensation, by reason of the location ^{and} establishment of said proposed road ^{and} the amounts awarded to each by us, viz:

Names	Owner Agent or Guardian	Fractional Section	S. T. R.	Amount Claimed	Amount Awarded by Viewers	Commissioners Revision.
Geo O Rose	Owner	S $11\frac{1}{4}$	33 11 25 $\frac{1}{4}$	412	00 312 00	
J W Spowable	"	S $11\frac{1}{4}$	33 11 25 $\frac{25}{100}$	3800	00	
Andrew Probstel	"				00 00 00	

Respectfully submitted.

John Steffins } Viewers.
James Fitzgerald
Stephen Perkins

W. C. Copley

Vol H
p. 3432

In Matter of Road as Petitioned for by
W. C. Copley & others of Shawnee Twp

And now at this day was presented
and read the petition of W. C. Copley & others of Shawnee township,
praying for the viewing & location of a certain proposed road in Shawnee
township described as follows, to wit: Commencing at a point on county
line between Wyandotte & Johnson counties, where the center line of Section
33 Twp 11 Range 25 East intersects same, thence north on said center line
or as near thereto as practicable to a point on the road leading from
Rosedale to Merriam in Johnson county Kansas, the same road being
known as Keeler Road.

The Board finding the petition to be a legal one & the proper bond
having been filed & duly approved by the Board did on motion order
said proposed road to be viewed & appointed John Steffins,
Stearns Perkins & James Fitzgerald, Viewers on said proposed road
with instructions to meet at the beginning point of said proposed
road on Monday May 30th 1887 or in case of failure to meet on the
day herein designated, then in that event on the following day &
in conjunction with the county surveyor proceed to view said proposed
road & to give to all parties concerned a hearing & the county clerk
is hereby ordered & directed to give the necessary notices by publication
and otherwise as required by law.

Vol H
p. 162

In Matter of Road Petitioned for by
W. C. Copley & others of Shawnee Twp

This day the petition of W. C. Copley & others
of Shawnee township for the establishment of a road as follows:

Commencing at a point on the county line between Wyandotte &
Johnson counties where the center line of section 33 township 11 south
range 25 east intersects same, thence north on said center line or as near
thereto as practicable to a point on the road leading from Rosedale to
Merriam in Johnson county Kansas, the same road being known as
Keeler Road. - came to be further heard upon the certified return of
the survey thereof, the plat the report of viewers, & the separate report
of said viewers of the damages assessed by them, and the said return
plat & reports having all been duly delivered to & filed by the county
clerk heretofore, and having been received by the county commissioners,
and having considered the same, and the report of said viewers being
favorable to said road, & no legal objection to said report appearing,
and to said board being satisfied that said road will be of public
utility it is, by said board of county commissioners

Ordered, That said report, survey and plat be duly recorded by the
county clerk upon the road record of said county, and that said
road be and it is hereby declared & shall be considered a public
highway, & that damages by reason of the establishment of

C. J. Frank

Road Petition

To the Honorable Board of County Commissioners
of Wyandotte County, Kansas.

Gentlemen:

The undersigned petitioners, householders of the County of Wyandotte, Kansas, and residing in the vicinity of the road herein prayed for, respectfully petition your honorable body to cause to be viewed and located the following described road, viz: Commencing at the South East corner of the South East quarter of the North West quarter of Section Twenty eight (28) Township eleven (11) Range Twenty five. Thence west on South line of the said South East quarter to the south west corner of said South East quarter. Thence North along West line of said South East quarter and also to continue North on said West line of the S. E. 1/4 of the North West quarter to the center of Ruby Avenue in Rockaway Addition to the Town of Argentine, All in Section twenty eight Town 11 Range twenty five. The said road to be eighty feet wide, forty feet to be taken from each side of the above described Road or line, and your petitioners will, as in duty bound ever pray, etc.

C. J. Frank.

Municipal Petitioner.

Petitioners Names

Harvey G. Hughes	W. G. Bacon	Fred Hedburg.
L. L. Trickey	G. F. Esplanant	F. R. Forrest.
H. H. Millsbaugh	Austin B. Bridges	J. H. Cashner.
Marie Sauer	B. L. Short.	H. J. Holmes.
Joseph M. Conell	E. Frank	

In Matter of Road Petitioned for by
C. J. Frank ^{and} others of Shawnee Twp

This day was considered the matter of the road in Shawnee township, petitioned for by C. J. Frank ^{and} others, and on motion it was ordered that further action on said ^{road} be continued until the next quarterly meeting of the board in October A. D. 1887 and the county clerk is hereby ordered to notify said C. J. Frank of this action.

original
page 114
copy 1887

C. J. Frank.

Viewers Report

To the Honorable Board of County Commissioners
of Wyandotte County, Kansas.

Gentlemen:

In matter of Locating of road as petitioned for by C. J. Frank and others, and upon which the undersigned were appointed Viewers, at session of County Commission held April 1887, we respectfully report that pursuant to Commissioners notice we met at the beginning of said road in Shawnee Township June 3rd 1887 and taking to our assistance Chas White as Chain Carrier, proceeded to view the route of the road petitioned for, which was surveyed under our direction by J. H. Lacey County Surveyor, the field notes and plat of which survey are hereto attached, and form a part of this report, and after careful deliberation we are of the opinion that said route is practicable, and of public utility, and recommend that it be granted as located and surveyed, and that it be established and opened Eighty (80) feet wide except a distance of 200 ft. in length. Commencing at a point 475 ft. west of beginning, thence west 200 ft. in front of improvements. Road to commence at S. E. corner of S. E. 1/4 of N. W. 1/4 of Section 28, Town 11 Range 25 thence west to S. W. corner of S. E. 1/4 of N. W. 1/4 of said Section, thence north to center line of Ruby Avenue in Rockaway Addition to Argentine, Kansas.

Respectfully Submitted

John Stiffens }
W. C. Copley } Viewers
R. P. Money }

State of Kansas }
Wyandotte County, Mo }

In the matter of the C. J. Frank road pending before the Honorable Board of Commissioners of Wyandotte County, Kansas. We, the undersigned land owners and interested parties in the location of the C. J. Frank road consent to the adoption of the road as prayed for in the petition except the modifications herein as follows: Said road shall be reduced from an eighty to a sixty foot road. Forty feet thereof to be taken of the C. J. Frank land and 20 ft. thereof of what is known as the L. S. Truckey land and except in front of the lands of C. J. Frank & L. S. Truckey, lands said road shall be reduced from an eighty foot to a sixty foot road, thirty feet thereof to be taken from the lands on either side thereby abutting thereupon

Done October 5th 1887

C. J. Frank

C. J. Frank	Austin B. Bridges	Geo. Sheddley
L. L. Trickey	H. C. Hughes	Nellie T. Readshaw by
W. R. Trickey	C. Frank	Chas. Readshaw her agt.

Report of Surveyor
 To the Honorable Board of County Commissioners
 of Wyandotte County, Kansas.

Gentlemen:

I have the honor to report that, pursuant to your order of date April 12th 1887 in the matter of Locating of a certain road as petitioned for by C. J. Frank and others I met with, John. Liffue, R. T. Mooney, W. C. Copley Viewers at the beginning of said Road in Shawnee Township on the 3rd day of June 1887 and under the direction of said Viewers, proceeded to survey said road as petitioned for, conspicuously marking the same throughout, and noting the courses and distances; and I do hereby certify, that the following is a correct return of the survey of said road, and the plat of the same, viz: Commencing at N. E. corner of North East 1/4 of the South West 1/4 of Sec. 28 Town 11 Range 25 thence west 475 ft. making the Road 80 ft. wide 40 ft. on either side of the line, thence west 200 ft. taking 16 ft. south of line and 40 ft. north of line making 200 ft. of Road 56 ft. wide, thence west 645 ft. making Road 80 ft. wide, to the N. W. corner of said N. E. 1/4 of S. W. 1/4 of Sec. 28, thence North to center of Rockaway avenue and along on said center line to the South line of Ruby Avenue in Rockaway Add. to Argentine making the road 80 ft. wide entire length except the 200 ft. in length in front of improvements belonging Mrs. Trickey taking 10 ft. off of the following Lots: Lots 1, 2, 3, 4, 5, 6, 7, 8, 9, 10, 17, 18, 19, 20, 21 and 22 Blk 13 and off of east side of Lot 4 Blk 4 and Lot 1 Blk 12 also off of Lots 17, 18, 19, 20, 21, 22, 23, 24, 25 and 26 Blk 12 all in Rockaway Addition.

J. H. Lasley
 County Surveyor

W. J. Frank

Journal of
Page 182
Oct. 1857

In matter of the Establishment of a County Road
as petitioned for by W. J. Frank et al of the County of
Fairfax the
petition of W. J. Frank et al for the establishment of a road
as follows:

Commencing at the South East corner of the
South East quarter of the North west quarter of Section
Twenty eight (28) Town three (11) Range Twenty five (25)
Thence west on the South line of the said South east
quarter, to the said Southwest corner of said South east
quarter. Thence North along the West line of said South
east quarter and also to continue North on said West
line of the N. E. 1/4 of the North west quarter to the centre of
Ruby Run in Rockaway Addition to the Town of
Argentine all in Section Twenty eight Town ^{three} Range 25
Twenty five. The said road to be Eighty feet wide. Forty
feet to be taken from each side of the above described
road, or line, came on to be further heard upon the
certified return of the survey thereof the plat, the report
of the viewers, and the separate report of said viewers of
the damages assessed by them, and the said return,
plat and reports having all been duly delivered to and
filed by the county clerk heretofore and having been
received by the board of county commissioners, and said
board having caused the same to be read before its
meeting, and having considered the same; and the
report of said viewers being favorable to said road
and no legal objections to said report appearing, and
the said board being satisfied that said road will be
of public utility, it is by said board of county
commissioners. And all the owners of land along
and through which said road runs, having agreed in
in writing, that the width of said road shall be less
than eighty (80) feet and said agreement being filed
with the county clerk. Now it is ordered, that the
width of said road be reduced from eighty (80) feet to
sixty feet as in said agreement set out and it was
also further

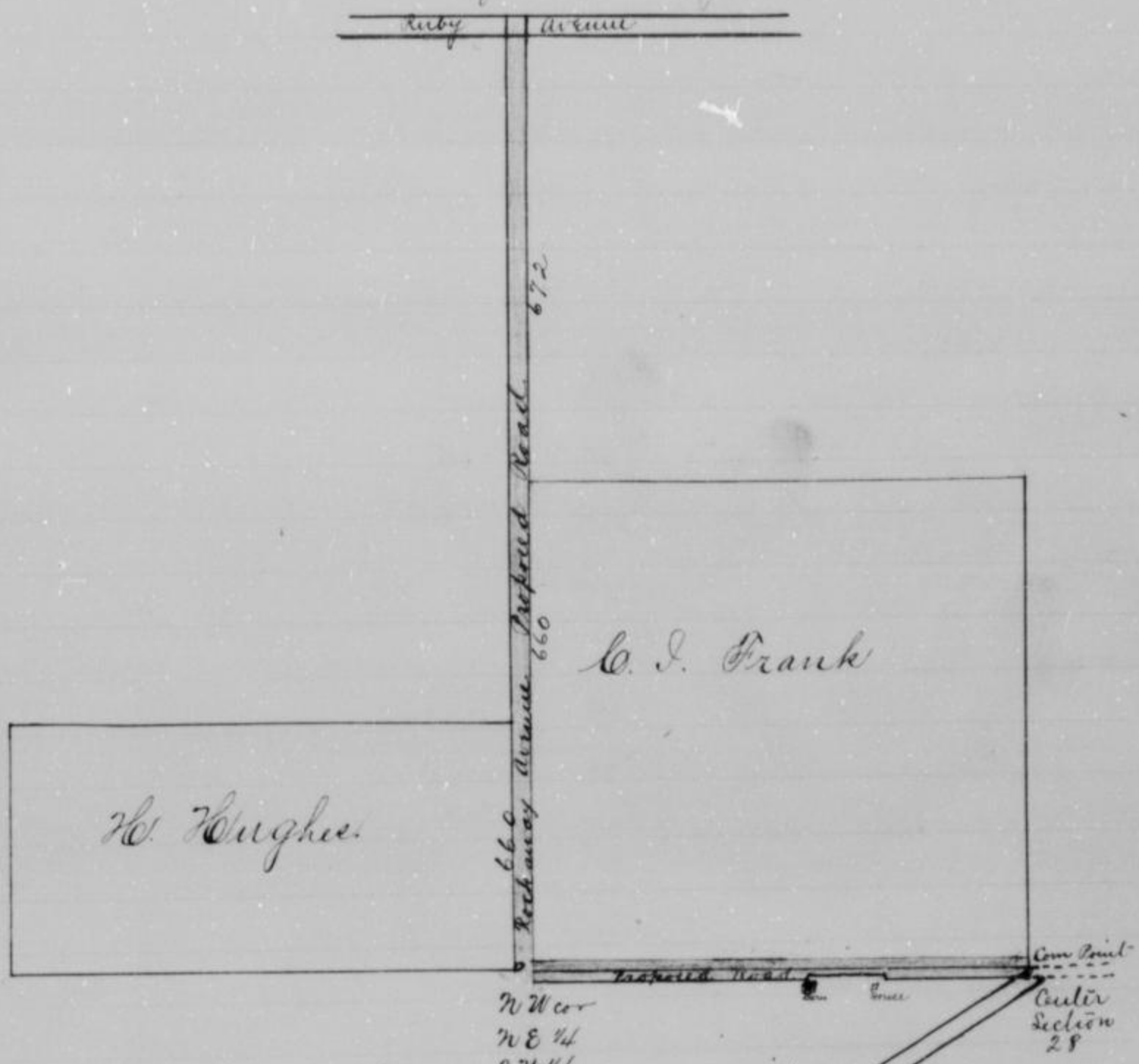
Ordered That said report, survey and plat be duly
recorded by the county clerk upon the road record
of said County; and that said road be and it is
hereby declared and shall be considered a public
highway; and it is further:

Ordered, that the Trustee of the County of

C. J. Frank.

is ordered and directed to cause said road within his township to be opened for public travel and that an order to this effect be issued to said trustee

Plat of Survey



Scale 5250 ft. to 1 Mile
400 ft. to 1 inch

I hereby certify that the above is an accurate plat of said survey.

J. W. Lasley
County Surveyor

✓ Daniel Abbott

Road Petition
To the Honorable Board of County Commissioners
of Wyandotte County Kansas
Gentlemen:

The undersigned petitioners, householders of the
County of Wyandotte, Kansas, and residing in
the vicinity of the road herein prayed for,
respectfully petition your honorable body to
cause to be surveyed, locate and establish the following
described road, viz:

Commencing at a point on the line between the counties
of Johnson and Wyandotte where the same intersects
the line between the east and west half of the south
east quarter of Section thirty four (34) Township
eleven (11) Range twenty five (25). thence north along
said line to the center of the Westport and
Olathe road. The above described road to be Eighty
(80) feet wide.

Petitioners Names		
W. Weber	E. E. Kern	Peter Thomas
Martin Pamer	C. Brandis	J. W. Green
Wm. L. Kauf	S. B. Bell	Noah Eby
Allen Woodcock	Gas. Bauer	J. J. Mitchell
Albert Rowen	Lee Settle	Daniel Abbott

Journal C
page 337

In Matter of Road as petitioned for
by Daniel Abbott et al of Shawnee Twp



This day the petition
of Daniel Abbott and others for the establishment of a
road as follows: Commencing at a point on the line
between the Counties of Johnson and Wyandotte; where the
same intersects the line between the East and West half
of the Southeast quarter of Section thirty four (34) Town
Eleven (11) Range twenty five (25). thence north along said
line to the center of the Westport and Olathe road. The
above described road to be eighty (80) feet wide cause
on to be further heard upon the certified return of the
survey thereof, the plat the report of the viewers, and the
said report, return and plat having all been duly delivered
to and filed by the county clerk heretofore and having been
received by the board of county commissioners and said
board having caused the same to be read before its meeting
and having considered the same, and the report of said
viewers being favorable to said road and no legal objections

David Abbott

to said report appearing, and the said board being satisfied that said road will be of public utility, it is of said Board of County Commissioners

Ordered that said report, survey and plat be duly recorded by the county clerk upon the road record of said county, and that said road be and it is hereby declared and shall be considered, a public highway and it is further

Ordered that the trustee of Shawnee Township through which township said road is located, be and he is hereby ordered and directed to cause said road to be opened for public travel and that an order be issued to said trustee to this effect.

Viewers Report

To the Honorable Board of County Commissioners
of Wyandotte County Kansas
Gentlemen:

In the matter of viewing and locating of a road as petitioned for by D. Abbott and others and upon which the undersigned were appointed Viewers, at session of County Commissioners held Oct. 1887, we respectfully report that pursuant to Commissioners notice we met at the place of beginning in Shawnee Township Oct. 31st 1887 and proceeded to run the route of the road petitioned for which was surveyed under our direction by J. H. Kesley County Surveyor the field notes and plat of which survey are hereto attached and form a part of this report, and after careful deliberation we are of the opinion that said route is practicable and of public utility and recommend that it be granted as located and surveyed and that it be established and opened sixty six (66) ft. wide, commencing at a point on the line between the Counties of Johnson and Wyandotte where the same intersects the line between the East and West half of the South-East quarter of Section thirty four (34) Town Eleven (11) Range twenty five (25). Thence north along said line to the center of the Wheelport and Clatho road.

Respectfully Submitted
H. S. Smigley } Viewers
J. R. Matney }

David Abbott

To the Honorable Board of County Commissioners
of Wyandotte County Kansas
Gentlemen:

I have the honor to report that pursuant to your order of date October 1887 in the matter of locating of a certain road as petitioned for by David Abbott and others, I met with Henry Swingle and J. R. Matney, Viewers, at the beginning of said road in Shawnee Township on the 31st day of October 1887 and under the direction of said viewers, proceed to survey said road as petitioned for, conspicuously marking the same throughout and noting the courses and distances, and I do hereby certify, that the following is a correct return of the survey of said road, and plat of the same viz:

Commencing at the county line between Johnson and Wyandotte Counties where it is intersected by the center line running north and south through the S.E. (4th) quarter of Section 31st Town 11 S and Range 25 E thence north on said center line to the Westport and Shawnee Mission County road opening said road (60) sixty feet wide

Respectfully Submitted

J. H. Kelsey
County Surveyor

Journal K
Page 222

In Matter of Road as petitioned for by
David Abbott et al. of Shawnee Twp.

Came this day
David Abbott principal petitioner therein and presented to the board of county commissioners a certain petition which was in words and figures as follows to wit:

To the Honorable Board of County Commissioners
of Wyandotte County Kansas.

Gentlemen:

The undersigned petitioners, householders of the County of Wyandotte Kansas and residing in the vicinity of the road herein prayed for respectfully petition your honorable body to cause to be surveyed, located and established the following described road, viz:

Commencing at a point on the line between the Counties of Johnson and Wyandotte where the same intersects the line between the East and West half of the southeast quarter of section thirty four (34) Town 11 S and Range twenty five (25) Thence north along said

David Abbott

The above described road to be Eighty (80) ft wide and your petitioners will as in duty bound ever pray etc:

David Abbott	W. Heber
C. D. Kern	Peter Thomas
Martin Barnes	C. Brandie
J. W. Green	Wm. G. Key
Simon B. Bell	Noah Eby
Abner Woodcock	Chas Baird
J. J. Mitchell	Albert Rowen

Lee Little


and upon examination and consideration thereof the said commissioners do find that the said petition is a legal one, that signatures thereto are genuine; that the said petitioners whose names are signed to said petition all reside in the vicinity where said road is to be surveyed, located and established and are all householders of Wyandotte County, and that David Abbott one of said petitioners has duly entered into a bond with security satisfactory to and approved by said commissioners, payable to the State of Kansas for the use of said Wyandotte County, conditioned that the parties signing the said bond shall pay into the treasury of the said County the amount of all costs and expenses accruing on said bond in case the proceedings had in pursuance of said petition shall not be finally confirmed and established; and it is therefore by said Board of County Commissioners

Ordered that John R. Matney and H. S. Swinney and Wm Rankin who are disinterested householders of said county, be and they are hereby appointed viewers of the said road as by said petition prayed to be surveyed, located and established and that the county clerk do forthwith notify each of them in writing of their said appointment and it is further

Ordered that said viewers shall meet at a point on a line between the counties of Wyandotte and Johnson where the same intersect the line between the East and West half of the S.E. quarter of Section thirty-four (34) Town eleven W. Range twenty five (25) on 31 day of October A.D. 1887 and proceed to the discharge of their duties and that the county surveyor be and he is hereby ordered and directed to meet with the said viewers, at said time and place and survey said proposed road

David Abbott

to him to that effect and it is further ordered
 Ordered that the county clerk by advertisement set up
 in his office and in the township of Shawnee
 through which township said road is prayed for to be
 laid out, for at least twenty days, and by publication
 for two consecutive weeks in *Shawnee Gazette* a news-
 paper published in said county, shall give notice
 and complete the same in said manner at least
 twenty days before the date hereinbefore fixed for said
 review met setting forth that said petition has been
 presented and the substance thereof: and that viewers
 will on the day hereinbefore fixed proceed to view
 said road and give to all parties a hearing and it
 Ordered that a record of said notice so to be given
 and as given by the said county clerk be entered
 upon the Journal of the proceedings of said Board of
 County Commissioners and the said county clerk is
 hereby ordered and directed to enter the same thereon



Findings of Census of Holt Road in Shrewsbury Township as determined
by Board of County Commissioners; See Page #12 Journal "H"

G. W. Comstock

Road Petition

To the Honorable Board of County Commissioners
of Wyandotte County, Kansas.

Sirs:

Your petitioners the undersigned householders in
Wyandotte County, Kansas for the public convenience, do
hereby respectfully pray and ask your honorable body
to locate and open a public highway, commencing
at the eastern terminus of the G. L. Tucker road being
at the northeast corner of Section 5 Township 11 Range
25, thence East on the 2^d Standard parallel line or as
nearly as may be practicable to intersect with old eight
street extended in the city of Wyandotte now known
as Kansas City, Kansas.

Respectfully

G. W. Comstock
Custer Bullock
Mrs. E. M. White
George Belcher

L. H. Wood, C. H. Carpenter
S. A. Simpson, G. L. Tucker
T. Podvaut, Peter Klamm
Louis Kurla, J. W. Studdt

Geo Klamm

Journal "N"
Page 214

In Matter of Road as petitioned by
G. W. Comstock and others of Quindaro Sup.

Came this day

G. W. Comstock principal petitioner therein and presented
to the Board of county commissioners a certain petition
which was in words and figures as follows to wit:

Wyandotte County, Kansas

July 15th A. D. 1857

To the Honorable Board of County Commissioners

Sirs: Your petitioners the undersigned householders
of Wyandotte County, Kansas for the public conveyance
do hereby respectfully pray and ask your honorable
body to locate and open a public highway.

Commencing at the eastern terminus of the G. L.
Tucker road being at the north east corner of
Section 5 Township 11 Range 25, thence east on the 2^d
standard parallel line or as nearly as may be
practicable to intersect with the old eighth street
extended in the city of Wyandotte now known as
the City of Kansas City, Kansas. Respectfully

G. W. Comstock L. H. Wood, C. H. Carpenter
C. Bullock S. A. Simpson, G. L. Tucker, Mrs. E. M. White
T. Podvaut, Peter Klamm, Geo. Belcher, Louis Kurla
J. W. Studdt Geo. E. Klamm.

H. H. Constock

And upon examination and consideration thereof the said commissioners do find that said petition is a legal one; that the signatures thereto are genuine; that the said petitioners whose names are signed to said petition all reside in the vicinity where said road is to be located and opened and are all householders of Wyandotte County; and that H. H. Constock one of said petitioners has duly entered into a bond with security satisfactory to and approved by said commissioners payable to the State of Kansas for the use of said Wyandotte County, conditioned that the persons signing the said bond shall pay into the treasury of said county the amount of all costs and expenses accruing on said bond in case the proceedings had in pursuance of said petition shall not be finally confirmed and established, and it is therefore by said Board of County Commissioners Ordered that Geo. V. Bishop, J. S. Birmingham and Phil Schultz who are disinterested householders of said county, be and they are hereby appointed viewers of the said road, so by said petition prayed to be located and opened and that the county clerk do forthwith notify each of them in writing of their said appointment and it is further

Ordered that the said viewers shall meet at the eastern terminus of the H. H. Tucker road being at the north east corner of section 5 township 11 Range 25 on the 2^d day of November A. D. 1887 and proceed to the discharge of their duties and that the county surveyor be and he is hereby ordered and directed to meet with the said viewers at the said time and place and survey said proposed road under their directions and that an order be issued to him to that effect and it is further

Ordered, that the county clerk by advertisement set up in his office and in the township of Quindaro through which township said road is prayed to be laid out for at least twenty days and by publication for ten consecutive weeks in the Wyandotte Gazette a newspaper published in said county shall give notice and complete the same in said manner at least twenty days before the date hereinafore fixed for said viewers to meet setting forth that said petition has been presented and the substance thereof; and that viewers will on the day hereinafore proceed to view said road and give

G. W. Comstock

to all parties a hearing; and it is further Ordered that a record of said notice so to be given and as given by the said county clerk, be entered upon the journal of the proceedings of said board of county commissioners and the said county clerk is hereby ordered and directed to enter the same thereon

Survey Report

To the Honorable Board of County Commissioners
of Wyandotte County Kansas
Gentlemen:

In the matter of locating of a road as petitioned for by G. W. Comstock and others and upon which the undersigned were appointed viewers at session of county commissioners held in October 1887, we respectfully report that pursuant to Commissioners' notice we met at the beginning of said road in Quindaro township November 2nd 1887 and taking to our assistance Mrs Barclay and Mathew Lacey as chain carriers. Burt Harris proceeded to view the route of the road petitioned for, which was surveyed under our direction by J. H. Lacey County Surveyor, the field notes and plat of which survey are hereto attached and form a part of this report, and after careful deliberation we are of the opinion that said route is practicable and of public utility, and recommend that it be granted as located and surveyed, and that it be established and opened forty (40) feet wide, commencing at a point where the center line running north and south through section 32 Town 10 south and Range 25 East intersects 2nd standard parallel, thence north 344 feet thence easterly to the southerly line of right of way of the Chelsea Park Railway thence easterly along said right of way to the point where said railway intersects 2nd standard parallel thence along on the north side of 2nd standard parallel 40 feet wide to the west line of Woodlawn cemetery.

Respectfully Submitted

J. S. Birmingham }
Geo. Schultz } viewers
Geo. W. Bishop }

L. N. Comstock

Viewers Report of Damages claimed & awarded
To the Honorable Board of County Commissioners
of Wyandotte County Kansas

Gentlemen:

In matter of locating of road, as petitioned for by L. N. Comstock and others, and upon which the undersigned were appointed Viewers, at session of County Commissioners, held October 1887, we respectfully report that pursuant to Commissioners' notice, we met at the beginning of said road in Quindars township November 2^d 1887, and proceeded to view and locate said Road, as set forth in our report of view rendered and that the following is a complete list of persons, (owners, agents or guardians) who have filed claims with us for damages or compensation, by reason of the location and establishment of said proposed road and the amounts awarded to each by us, viz:

Name	Owner Agent or Guardian	Fractional part of Section	S	T	R	No of Acres appropriated	Amount claimed	Amount awarded by Viewers	Commissioners Revision
Mary Lubing	owner	S. 21. 1/4	32	10	25	$\frac{16}{100}$		\$50 00	
Byron Judd	"		33	10	25	$\frac{57}{100}$	500 00	500 00	

Respectfully Submitted

J. S. Birmingham }
Theo. Schully } Viewers
Geo. W. Bishop }

G. W. Comstock

Report of Survey

To the Honorable Board of County Commissioners
of Wyandotte County Kansas

Gentlemen:

I have the honor to report that pursuant to your order of date October 1887 in the matter of locating of a certain road as petitioned for by G. W. Comstock and others I met with Jas. Birmingham Theo. Shultz viewers at the beginning of said road in Quindaro Township on the 2^d day of November 1887 and under the direction of said viewers, proceeded to survey said road as petitioned for, conspicuously marking the same throughout and noting the course and distances; and I do hereby certify that the following is a correct return of the survey of said road, and plat of the same viz:

Commencing at a point on the 2^d standard parallel where the center line running north and south through section 32 Town 10 south and Range 25 East intersects said parallel line, ^{thence north} thence east across the elevated road thence along the south line of the right of way of said elevated road to a point where the said elevated crosses the 2^d standard parallel thence east on the north side of 2^d standard parallel across the elevated road also the Kansas City, Wyandotte and Northwestern Railroad to the east line of Woodlawn Cemetery or the intersection of old 8th street as extended from Wyandotte City, Kansas.

J. H. Bissley

County Surveyor

Journal A
Page 334

In matter of the Petition of G. W. Comstock for road in Quindaro Twp

This day the petition of G. W. Comstock for the establishment of a road as follows: Commencing at the Eastern terminus of the S. L. Tucker road being at the northeast corner of section 5 Township 11 Range 25 thence east on 2^d standard parallel line or as nearly as may be practicable to intersect with old 8th street extended the City of Wyandotte now known as the City of Kansas City, Kansas, came on to be further heard upon the certified return of the survey thereof the plat the report of the viewers and the separate report of said viewers of the damage assessed by them, and the

L. V. Comstock

said returns, plat and reports having all been duly delivered to and filed by the county clerk heretofore and having been received by the board of county commissioners and having considered the same and the report of said viewers being favorable to said and no legal objection to said report appearing and the said board being satisfied that said road will be of public utility it is by said board of county commissioners Ordered that said report, survey and plat be duly recorded by the county clerk upon the road record of said county, and that said road be and it is hereby declared and shall be considered a public highway.

And that damages by reason of the establishment of said road be awarded as follows to-wit:

B. Judd \$500⁰⁰

Mary Duling \$50⁰⁰

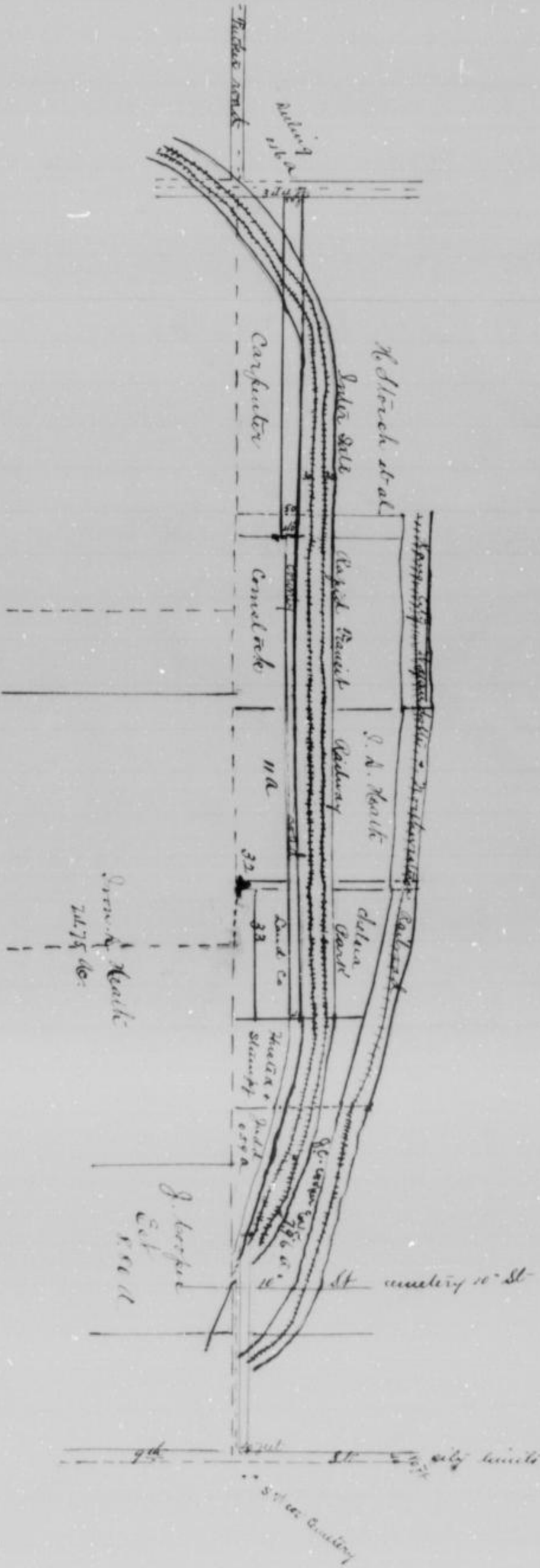
and it is further

Ordered that the trustee of Quindaro township in which township said road is located be and he is hereby ordered and directed to cause said road to be opened for public travel and that an order to this effect be issued to said trustee.

H. St. Condit

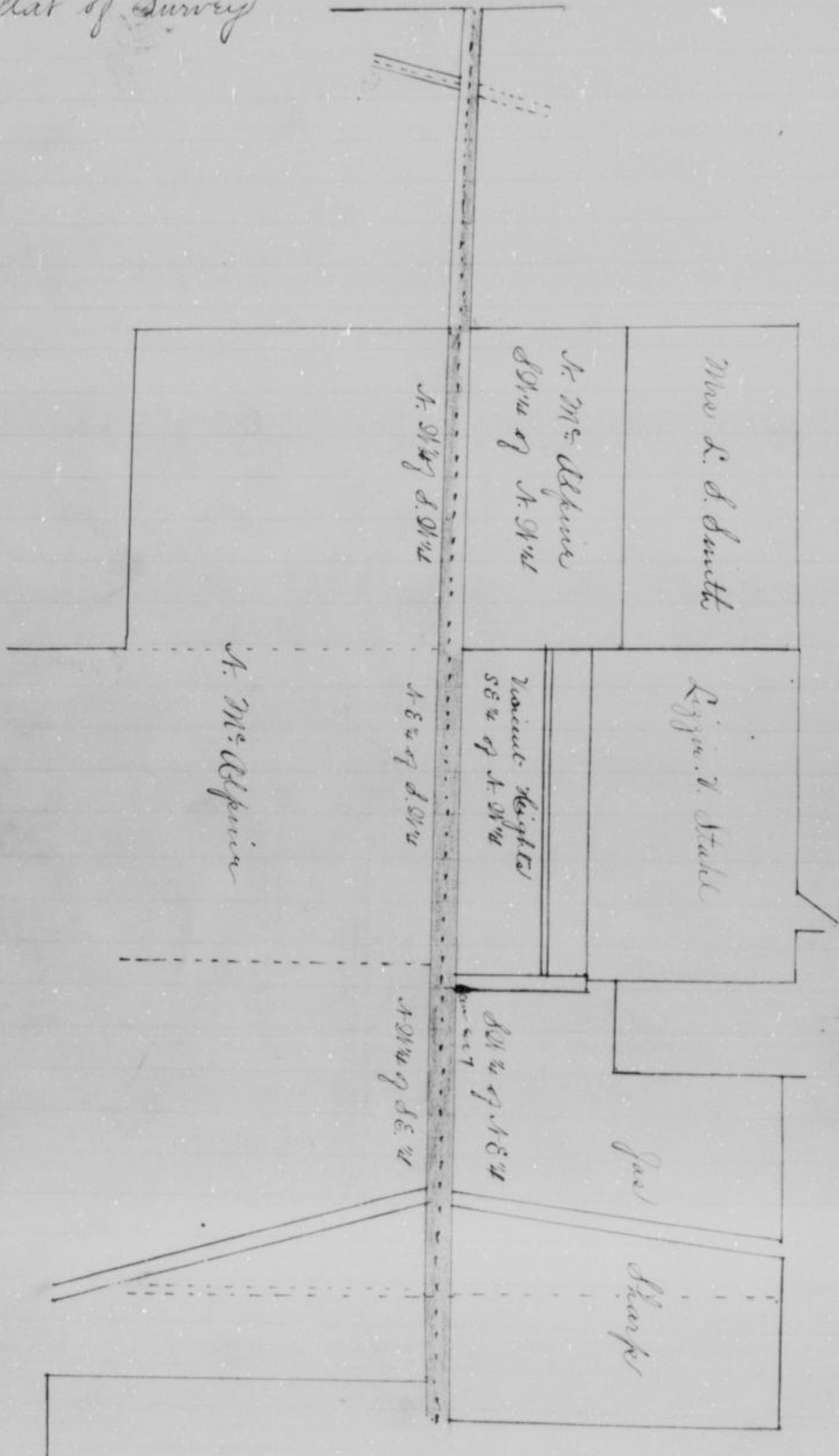
Plat of Survey

Condit's Condy Road



Lizzie V. Stahl

Plot of Survey



Lizzie V. Stahl

Road Petition

To the honorable Board of County Commissioners
of Wyandotte County Kansas
Gentlemen:

The undersigned petitioners, householders of the County of Wyandotte, Kansas, and residing in the vicinity of the road herein prayed for, respectfully petition your honorable body to cause to be opened and located the following described road, viz:

Commencing on the center line of Section seven (7) Town eleven (11) Range twenty five (25) running east and west at the southwest corner of the L. J. Smith tract of land thence west on said center line of section seven (7) to the county road known as the M. B. Newman road said road to be sixty (60) feet wide being thirty (30) feet either side said center ^{line} above described.

F. E. Kretzmar	H. Gilhaugen	E. E. Kolbecker
H. A. Kerr	L. H. S. Emmett	Allen Garner
A. M. Aspiner	L. J. Stahl	Adams Sheffer
L. Krackstedt	Geo. F. Sharpe	John Arthur
B. Kauron	Lizzie V. Stahl	

Journal
"H"
Page 215

In Matter of the Wallace Road in Wyandotte
Township as prayed for by Lizzie V. Stahl et al

and now at this day was taken up the matter of the road in Wyandotte Township petitioned for by Lizzie V. Stahl and others of said township, and on motion it was Ordered that said road be established on condition that the deeds to Wyandotte County of said road be filed in the office of the county clerk.

This Indenture, Made this 1st day of November 1886 between James F. Sharp and Lucy A. Sharp his wife of the County of Jackson and State of Missouri parties of the first part and the County of Wyandotte in the State of Kansas parties of the second part, Witnesseth, that said parties of the first, in consideration the sum of one dollar, the receipt of which is hereby acknowledged do by the presents, remise, release and quit-claims unto said party of the second part, all the following described Real Estate, situated in the County of Wyandotte and State of Kansas, to wit: A strip of land thirty (30) feet wide all along the south side of the south west

Lezzer V. Stahl.

quarter of the northeast quarter of section seven & Township eleven (11) Range twenty five (25) east in the County of Wyandotte to be used for the purpose of a public road or highway. To have and to hold the same for the purpose of a public road or highway together with all and singular the tenements, hereditaments and appurtenances therunto belonging, or in anywise ^{of} pertaining, forever.

In Witness Whereof, The said parties of the first part have hereunto set their hands the day and year above written.

James Sharp.
Lucy K. Sharp.

State of Missouri }
Jackson County } S.S.

Be it remembered, That on this 9 day of November A.D. 1886, before me, the undersigned, a Notary public in and for the County and State aforesaid, came James Sharp and Lucy K. Sharp his wife who are personally known to me to be the same persons who executed the within instrument of writing and each person duly acknowledge the execution of the same.

In Testimony Whereof, I have hereunto set my hand and affixed my official seal the day and year last above written.

My commission expires April 25 1890.



J. M. Allen, Notary Public
Jackson County, Mo.

This deed made this 21 day of Sept. in the year of our Lord one thousand eight hundred and eighty seven between Nicholas M. Allen and Maria V. his wife of the County of Wyandotte and State of Kansas of the first part and the County of Wyandotte of the County of Wyandotte and State of Kansas of the second part.

Witnesseth That the said parties of the first part for and in consideration the sum of one dollar the receipt whereof is hereby acknowledged do by these presents remise, release and quit-claim unto to said party of the second part... here and assigns all of the following described tract, piece and parcel of land lying and situated in

Commencing at the northeast corner of the South west quarter of Section seven (7) Town eleven (11) Range twenty five (25) running thence south thirty (30) feet thence west eighty (80) poles thence north thirty (30) feet thence east 80 poles to beginning the same being a strip of land thirty (30) feet wide off the north side of the northwest quarter of south west quarter of section seven (7) Town eleven (11) Range twenty five (25) for the purpose of a public road or highway.

To have and to hold the same together with all and singular the tenements hereditaments and appurtenances therunto belong or in any wise appertaining forever for the purpose of a public road or highway.

In testimony whereof the said parties of the first part have hereunto set their hands the day and year above written.

Nicholas M^cAlpin (seal)

Maria V. M^cAlpin (seal)

Executed & delivered in the presence of
E. A. Hood

State of Kansas }
County of Wyandotte } S.S.

Be it remembered that on this 27th day of September A. D. 1887 before me, the undersigned a Notary Public in and for the County and State aforesaid came Nicholas M^cAlpin and Maria V. M^cAlpin his wife who are personally known to me to be the same persons who executed the foregoing instrument of writing and duly acknowledge the execution of the same.

In Witness Whereof I have hereunto set my hand and affixed my official seal the day and year above written. My commission expires March 10th 1889

D. S. Young

Notary Public



Lizzie V. Stohl

This deed made this 21st day of September in the year of our Lord One Thousand Eight hundred and Eighty seven between The Inter-State, Consolidated Rapid Transit Railway Company a corporation duly organized under the laws of the State of Kansas and Missouri party of the first part and The County of Wyandotte State of Kansas of the second part.

Witnesseth that the said parties of the first part and in consideration of the sum of one dollar the receipt whereof is hereby acknowledged do by these presents remise, release and quit-claim unto said party of the second part all of the following described tract, piece and parcel of land lying and situate in the County of Wyandotte and State of Kansas for the purposes therein mentioned to-wit:

Beginning at the South west corner of the north west quarter of section seven (7) Township eleven (11) Range twenty five (25) Thence north thirty (30) feet Thence west eighty (80) poles Thence south thirty (30) feet Thence east eighty (80) poles The same being a strip of land thirty (30) feet wide off the south side of the south west quarter of section seven (7) Township eleven (11) range twenty five (25) for the purpose of a public road or highway To Have and to hold the same together with all singular the tenements, hereditaments and appurtenances thereunto belonging or in any way appertaining forever for the purpose of a public road or highway.

In testimony whereof the the said parties of the first part have hereunto set their hands the day and year first above written.

Inter State Consolidated
Rapid Transit Railway Company
by A. M. Edgerton
President

Attest:

David L. Hoag

Sect.

State of Kansas Wyandotte County, S. S.

Be it remembered that on this 21st day of October A. D. 1887 before me a Notary Public in and for said County and State appeared A. M. Edgerton President of the Interstate Consolidated Rapid Transit Railway

Cizzie V. Stahl.

same person whose name is subscribed to the foregoing instrument was President, ~~who is personally known to me to be the same person whose~~ and acknowledged the execution of said instrument to be his act and deed for the purposes therein set forth, and the voluntary act and deed of said company and the seal thereunto affixed is the common corporate seal of said company.

In Witness Whereof, I have hereunto set my hand and official seal the day and year last above written.

My commission expires May 19th 1890

David E. Tyler
Notary Public



This Indenture Made this 5th day of November in the year of our Lord one thousand eight hundred and eighty six between Nicholas M. Alpino and Maria M. Alpino his wife of the County of Wyandotte in the State of Kansas of the first part and the County of Wyandotte in the State of Kansas of the second part.

Witnesseth, That said parties of the first part for ^{and} consideration of the sum of one dollar to them duly paid, the receipt whereof is hereby acknowledged, have sold, and by these presents do grant, bargain, sell, release and forever quit claims unto the said party of the second part, heirs and assigns forever all of the following described tract, piece, and parcel of land situated in the County of Wyandotte and the State of Kansas to-wit:

A strip of land thirty (30) feet wide all along the north side of the following described land to-wit, the northwest quarter of section seven (7) Township Eleven (11) Range twenty five (25) east and the northeast quarter of the southwest quarter of section seven (7) Town Eleven (11) Range twenty five (25) East in Wyandotte County Kansas for the purpose of a public road or highway together with all and singular, the hereditaments and appurtenances therunto belonging or in any wise appertaining.

To Have and To Hold the said granted premises unto said party of the second part forever for the purpose of a public road or highway.

In witness whereof the said parties of the first part have hereunto set their hands and seals the day and year

Lizzie V. Stahl

Nicholas M^cAlpin seal
Maria D. M^cAlpin sealExecuted and delivered in presence of
Mary A. Ahern

State of Kansas, County of Wyandotte, ss.

Be it remembered that on this 17th day of November A. D. 1886 before me the undersigned a Notary Public in and for the County and State aforesaid came Nicholas M^cAlpin and Maria D. M^cAlpin his wife his wife who are personally known to me to be the same persons who executed the foregoing instrument and duly acknowledge the execution of the same.

In Witness Whereof, I have hereunto subscribed my name and affixed my Notarial seal this day and year last above written.

D. J. Young
Notary PublicMy Commission March 10th 1889

This Indenture Made this 5th day of November in the year of our Lord one thousand eight hundred and eighty six between Lizzie V. Stahl and Jeremiah S. Stahl her husband of the County of Wyandotte and State of Kansas of the first part and the County of Wyandotte in the State of Kansas of the second part.

Witnesseth that said parties of the first part for and in consideration of the sum of one dollar to them duly paid, the receipt whereof is hereby acknowledged, have sold, and by these presents do grant, bargain, sell, release, and forever quit-claim unto the said party of the second part, forever all of the following described, tract, piece and parcel of land situated in the County of Wyandotte and State of Kansas, to-wit: A strip of land thirty (30) feet wide all along the south side of the following described land to-wit: the south east quarter of the northwest quarter of section seven (7) Township eleven (11) Range twenty five (25) east in the County of Wyandotte and State of Kansas for the purpose of a public road or highway, together with all and singular, the hereditaments and appurtenances therunto belong or in any wise appertaining: To Have and To Hold the said granted premises unto the said party of the second part forever for the purpose of a public road or highway.

Lizzie V. Stahl

part have hereunto set their hands and seals the day and year
just above written

Isaiah S. Stahl (seal)
Lizzie V. Stahl (seal)

State of Kansas, County of Wyandotte S.S.

Be it Remembered that on this 6th day of November A.D.
1886 before me the undersigned a Notary public in
and for the County and State aforesaid, came
Lizzie V. Stahl and Isaiah S. Stahl her husband
who are personally known to me to be the same persons
who executed the foregoing instrument and duly
acknowledged the execution of the same.



In Witness Whereof I have hereunto subscribed
my name and affixed my Notarial
seal on the day and year last above
written.

F. B. Anderson

Notary Public

My Commission expires March 4th 1888

Journal
"X"
Page 531

In Matter of Petition of Lizzie V. Stahl
for Road in Wyandotte Township

And now at this

day was taken up for consideration the matter of the
road as petitioned for by Lizzie V. Stahl and others of
Wyandotte Township and on motion it was
Ordered that all deed to Wyandotte County of said road
heretofore filed in the office of the county clerk be
accepted and the ground so conveyed declared a
county road and the county clerk is hereby ordered
and directed to enter the same on the road records

Report of Survey

To the Honorable Board of County Commissioners of Wyandotte
County Kansas. Gentlemen: I have the honor to report that pursuant
your order of date Jan 6th 1888 in matter of the deeding of a certain
road as petitioned for by Lizzie V. Stahl. and I do hereby certify that the
following is a correct return of the survey of said road & plat of
same, viz: Commencing on the center line running East & West through Sec
7 Twp 11 south 2nd Range 25 East in Wyandotte Co. Kans. where the
same is intersected by the line of land owned respectively by Jas. P. Stahl
& L. S. Smith, thence west on said center line said section 7 to
M. B. Newman county road

Respectfully Submitted

J. W. Rieley, County Surveyor

Frank Kolinger

Road Petition

To the Honorable Board of County Commissioners
of Wyandotte County Kansas

Gentlemen:

The undersigned petitioners, householders of Wyandotte
Kansas, and residing in the vicinity of the road herein
prayed for, respectfully petition your honorable body to cause
to be laid out and located the following described road
Beginning at point four hundred and seventy three feet
1473) South of the northeast corner of the northwest quarter
of the northeast quarter 44 of Section thirty three (33) Town-
ship eleven (11) South Range 25 East of the 6" principal
meridian thence south 37° 10' West 1783 feet to a point
995 feet north of the center of said section thirty three (33)
thence south 37° 10' West 600 feet: Thence south 46° 25'
west 1400 feet. Thence south 64° 45' west 1100 feet to a
point 482 feet south of the northwest corner of the south
west quarter 44 of said section 33. Thence south 64° 45'
West 200 feet. Thence south 57° 45' west 2660 feet to a point
1107 feet north from the south west corner of the south
east 44 of section thirty two (32) Township eleven (11) south
Range twenty five (25) East: Thence south 57° 45' West 84
feet: Thence south 60° 15' West 1986 feet to a point 103 feet
north from the south west corner of said section thirty two
132) Thence south 60° 15' west 314 feet to a point 297 feet
west from the south east corner of section thirty one (31)
Township eleven (11) south range twenty five (25) East said
last named point being on the line between the Counties
of Wyandotte and Johnson State of Kansas,
and your petitioners will, as in duty bound ever pray.

Frank Kolinger

P.O. Address Overdale Kans.

Principal Petitioner

- | | | | |
|-----------------|--------------------|--------------|---|
| Frank Kolinger | Petitioners Kansas | S. E. Scott | F. K. Mosdy |
| W. Weber | | John Pantier | Thos. ^{and} _{marks} Sigwick |
| Wm. Weber | | Johann Kruis | Frank Kolinger |
| W. J. Kohner | W. D. Barlett | | John Rice |
| Wm. McCallough | Jos. McSowell | | J. D. Gallagher |
| L. D. Frickey | L. H. Root | | Henry McCarry |
| Thos. Madison | Wm. Dickman | | Jno. Schrantz |
| L. Smith | C. F. Stewart | | Harry Start |
| A. E. Smith | J. E. Birt | | J. M. Payne |
| L. J. Singleton | L. Kelley | | J. A. Fay |
| O. F. Crobetel | B. Fisher | | S. K. Kelley |
| W. McCall | B. Cray | | C. D. Hill |

Frank Kolinger

Journal No
Page 335

In Matter of Petition of Frank Kolinger
for a road in Shawnee Township



This day the petition of Frank Kolinger for the establishment of a road as follows:

Beginning at a point four hundred and seventy three (473) feet south of the northeast corner of the northwest quarter (44) of the northeast quarter (44) of Section thirty three (33) Township eleven (11) south range twenty five (25) east of the 6th principal Meridian, thence south 37° 10' West 1783 feet to a point 995 feet North of the center of said section thirty three (33) Thence south 37° 10' west 600 feet. Thence south 41° 25' west fourteen hundred (1400) feet Thence south 64° 15' west 1100 feet to a point four hundred and eighty two (482) feet south of the north west corner of the southwest quarter (44) of said section thirty three (33) thence south 57° 45' west two thousand six hundred and sixty (2660) feet to a point one thousand one hundred and seven (1107) feet north from the South west corner of the Southeast quarter (44) of Section thirty two (32) Township eleven (11) South range twenty five (25) East; Thence South 57° 45' West 840 ft. Thence South 60° 15' West one thousand nine hundred and eighty six (1986) feet to a point one hundred three (103) feet North from the South west corner of said section thirty two (32) thence S 60° 15' West three hundred and fourteen feet (314) to a point two hundred and ninety seven (297) ft. West from South east corner of section thirty one (31) township eleven (11) South Range 25 East said last named point being on the line between the Counties of Wyandotte and Johnson State of Kansas

came on to be further heard upon the verified return of the survey thereof the plat the report of the viewers and the separate report of the viewers of the damages assessed by them and the said return plats and reports having all been duly delivered to and filed by the county clerk heretofore and having been received by the board of county commissioners and said board having caused the same to be read before its meeting and having considered the same and the report of said viewers being favorable to said road and no legal objection to said report appearing and the said board being satisfied that said road will be of public utility it is by said board of county commissioners

Ordered that no damages be allowed and it is further Ordered that said report survey and plat be duly recorded by the county clerk on the road record of said county; and that said road be and it is hereby declared and shall be considered a public highway and it is further

Ordered that the trustees of Shawnee township in which

Frank Kolinger

township said road is located to and he is here by ordered and directed to cause said road to be opened for travel; and that an order be issued to him to that effect.

Viewers Report

To the Honorable Board of County Commissioners
of Wyandotte County Kansas.

Gentlemen:

In the matter of locating of road as petitioned for by Frank Kolinger and others and upon which the undersigned were appointed viewers at session of County Commissioners held October 1887 we respectfully report that pursuant to Commissioners notice we met at the beginning of said road in Shawnee township December 1st 1887 the road petitioned for which was surveyed under our direction by Wm Barclay kept county surveyor, the field notes and plat of which survey are hereto attached and form a part of this report, and after careful deliberation we are of the opinion that said route is practicable and of public utility and recommend that it be granted as located and surveyed and that it be established and opened eighty (80) feet wide.

Beginning at a point 473 ft south of the south east corner of the south west 1/4 of the south east 1/4 of section 25 thence south 37° 30' West 2373 feet thence South 46° 20' West 1100 feet thence south 67° 40' West 1132 feet thence South 57° 45' West 3653 feet thence South 60° 35' West 2300 feet to a point where line intersects Wyandotte and Johnson County line

Respectfully Submitted

Geo. Gibbs Junr

W. F. Esplanant

W. S. Kolinger

Viewers Report of Damages

To the Honorable Board of County Commissioners
of Wyandotte County Kansas

Gentlemen:

In the matter of locating of road as petitioned for by Frank Kolinger and others and upon which the undersigned were appointed viewers at session of County Commissioners held October 1887 we respectfully report that pursuant to Commissioners notice we met at the beginning of said road in Shawnee township and proceeded to view and locate said road and that the following list of persons (Owners Agents & Guardians) who have filed claims with us for damages or compensation by

Frank Kolinger

and the amounts awarded to each by us, viz:

Name Recd	Corner or Agent	Fractional part of Section	S	T	R	Acres	Amount Claimed	Amount Awarded by us	Commissioners Review
A. Gallett (Lem)	S ^c	SE 1/4 of NW 1/4	33	11	25	24	5500	125	

Respectfully Submitted

John Gibbs Jun

G. F. Espulaut

W. S. Kolinger

} Viewers

Report of Survey
To the Honorable Board of County Commissioners
of Wyandotte County Kansas.

Gentlemen:

I have the honor to report that pursuant to your order of date October 1887 in the matter of locating of a certain road as petitioned for by Frank Kolinger and others, I met with Scott Kolinger, G. F. Espulaut, J. Gibbs viewers at the beginning of said road in Shawnee townships on the 1st and 2^d day of Dec 1887, and under the direction of said viewers proceeded to survey said road as petitioned for, conspicuously marking the same throughout and noting the courses and distances; and I do hereby certify that the following is a correct return of the survey of said road and flat of same, viz:

Beginning at a point 173 feet south of south east corner of South west 1/4 of South east 1/4 of section 28 thence south 37° 30' West 2373 ft. thence S 16° 10' West 1400 ft. thence south 67° 40' West 1132 ft. thence South 57° 45' West 3673 feet thence south 60° 35' West 2300 feet to a point on Wyandotte & Johnson county line

J. H. Larley

County Surveyor

Journal to the Matter of petition of Frank Kolinger
Page 230 and others for road in Shawnee townships

Came this day Frank Kolinger principal petitioner therein, and presented to the Board of county commissioners a certain petition which was in words and figures as follows to wit:

To the Honorable Board of County Commissioners
of Wyandotte County Kansas

Frank Kolminger

Petitioners:

The undersigned petitioners, householders of the county of Wyandotte, Kansas, and residing in the vicinity of the road herein prayed for respectfully petition your honorable body to cause to be located the following described road beginning at a point four hundred and seventy three (473) feet South of the North east corner of the Northwest quarter of North east quarter (1/4) of section thirty three (33) Township eleven (11) S. Range twenty five (25) East of the 1st principal Meridian thence South $37^{\circ} 10'$ West 1753 feet to a point 995 feet north of the center of said section 33 thence South $37^{\circ} 10'$ West 600 feet thence S $46^{\circ} 25'$ West 140 feet thence South $64^{\circ} 45'$ West 1100 feet to a point 482 feet South of the Northwest corner of the South west quarter (1/4) of said section 33 thence South $64^{\circ} 45'$ West 200 feet thence S $57^{\circ} 25'$ West 2660 feet to a point 1107 feet north from the South west corner of South East quarter (1/4) of section 32 Township South Range 25 East thence South $57^{\circ} 45'$ West 840 feet thence South $60^{\circ} 15'$ West 1916 feet to a point 103 feet North from South west corner of said section 32 thence South $60^{\circ} 15'$ West 314 feet to a point 297 feet West from the south east corner of section 31 Township 11 S. Range 25 East said last named point being on the line between the Counties of Wyandotte and Johnson State of Kansas and upon examination and consideration thereof the said commissioners do find that the said petition is a legal one that the signatures thereto are genuine that the said petitioners whose names are signed to said petition all reside in the vicinity where said road is to be located, and are householders of Wyandotte County; and that Frank Kolminger one of said petitioners has duly entered into a bond with security satisfactory to and approved by said commissioners, payable to the State of Kansas for the use of Wyandotte County, conditioned that the persons signing the said bond shall pay into the treasury of the said County the amount of all costs and expenses accruing on said bond, in case the proceedings had in pursuance of said petition shall not be finally confirmed and established, and it is therefore by the said Board of County Commissioners Ordered that John Gibbs, V. P. Esplenant and W. S. Wood who are disinterested householders of Wyandotte County be they are hereby appointed surveyors of the said road so by petition prayed to be located and that the County clerk do notify each of them in writing of their said appointment, and it is further

Ordered that said surveyors shall meet at a point four hundred and seventy three (473) feet South

Frank Kolinger

the North east corner of the North west quarter (1/4) of the North east quarter (1/4) of Section 33 township 11 S. Range 25 East of the 6th Principal Meridian on the 1st day of December, A. D. 1887 and proceed to the discharge of their duties and that the county surveyor be and he is hereby ordered and directed to meet with the said viewers at the said time and place and survey said proposed road under their direction and that an order be issued to him to that effect, and it is further

Ordered that the county clerk by advertisement set up in his office and in the township of Shawnee, through which township said road is prayed to be located for at least 20 days and by publication for 2 times consecutively in the Wyandotte Gazette a newspaper published in said county shall give notice and complete the same in said manner at least twenty days before the date herimbefore fixed for said viewers to meet setting forth that said petition has been presented, and the substance thereof and that viewers will on the day herimbefore fixed proceed to view said road and give to all parties a hearing; and it is further

Ordered that a record of said notice is to be given and as given by said county clerk to entered upon the Journal of the proceedings of said Board of county commissioners and the said county clerk is hereby ordered and directed to enter the same thereon.

Journal No
Page 403

In Matter of Frank Kolinger
Road Shawnee Township

And now this day was again taken up the matter of the Frank Kolinger road Township and it appearing that affidavits of service of notice to landowners had been filed in the office of the county clerk it was on motion

Ordered that the original order of the Board establishing the Frank Kolinger road in Shawnee township be sustained and that said road be declared a county road, and it was further

Ordered that damages amounting to one hundred and twenty five dollars (\$25⁰⁰) as reported by viewers on said road to A. Pallitt be allowed, and it was further

Ordered that the county clerk notify the Trustee of Shawnee township to cause said road to be opened for public travel.

D. C. Copley

Journal No
417

In Matter of the Establishment
of the D. C. Copley Road

And now at this day came
Scrogge and Gibson, attorneys for B. L. Steine and presented to
the Board of County Commissioners the following petition to wit:

State of Kansas }
County of Wyandotte } ss

In Matter of the establishment of the
D. C. Copley Road.

And now comes B. L. Steine and moves
the Board of County Commissioners to vacate and set aside the
order heretofore to wit on the 5th day of July A. D. 1857 made whereby it was
ought to establish the road known as the Copley road for the reason
that no affidavits of service of notice was ever made or filed as by law
required before the establishment of said road.

B. L. Steine

By Scrogge and Gibson

His Attys

and on motion it was

Ordered that said petition be granted and said road
is hereby vacated and further action continued therein.

Journal No
417

In Matter of the Amendment of the Report
of the Viewers on the D. C. Copley Road
in Shawnee Township

Now on this day Stephen
Perkins, John Steffens and James Fitzgerald appeared before the
Board of County Commissioners and asked leave to insert in their
report of the view of said road, the width of said road as determined
by them at the time of the establishing of the same, and it fully
appearing to the Board from the evidence adduced before them that
the width of said road was fixed at 50 feet by the said viewers
at the time of its establishment and that the omission to insert
the same in their report was inadvertent only, it is

Ordered That said viewers have leave to insert the width
of said road in their report as the same was fixed by
them and determined at the time of establishing said road
to wit: the width of 50 feet.

Journal No
417

In Matter of the reestablishment of the
D. C. Copley in Shawnee Township

And at this day was
again taken up for consideration the matter of the D. C. Copley

H. C. Copley

of service of notice to land owners had been filed in the office of the County Clerk it was on motion

Ordered, That the original order of the Board establishing the H. C. Copley road in Shawnee Township be sustained and that said road be declared a county road, and it was further

Ordered that the County Clerk notify the Trustees of Shawnee Township to cause said road to be opened for public travel.

Chester Bullock

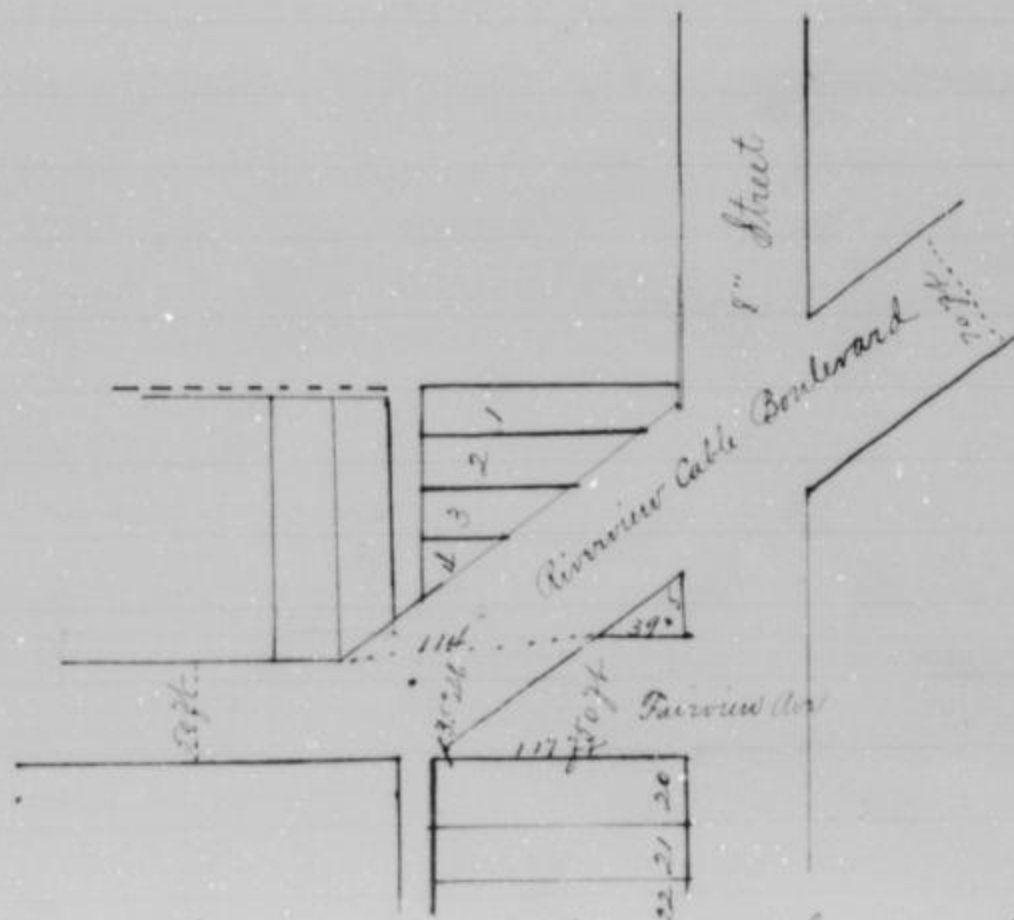
Road Petition

To the Honorable Board of County Commissioners
of Wyandotte County Kansas

Gentlemen:

The undersigned petitioners, householders of the County of Wyandotte, Kansas, and residing in the vicinity of the road herein prayed for, respectfully petition your honorable body to cause to be vacated the following described road, viz: Being a portion of Fairview Ave "Kusted Place". Beginning at the south east corner of lot No five (5) in "Kusted Place" it being the north west corner of 8th St. and Fairview Avenue; Thence west on the north side of Fairview Ave thirty nine (39) feet to the south line of Riverview Boulevard; thence S. westerly on line of said Boulevard ninety three (93) feet to a point on the south side of Fairview Ave.; one hundred and seventeen feet (117) west of the north east corner of lot 20 Kusted Place; Thence north fifty (50) feet to place of beginning

See Diagram



and your petitioners will, as in duty bound ever pray, etc.:

Petitioners Names

- | | | |
|-----------------|----------------|-----------------|
| Chester Bullock | S. A. Simpson | C. W. Carpenter |
| A. F. Robinson | L. P. Simpson | K. E. Simpson |
| E. M. Smith | J. F. Coplantz | A. A. Ford |
| G. H. Droup | H. W. Betts | Geo Horreman |
| Wm Fletcher | F. W. Becker | Frank Fulton |
| W. Hoyt | Mac Armstrong | W. H. Robinson |
| A. M. Alfier | | |

Annual Report
2022

In Matter of Vacation of Road in Wyandotte Township as petitioned for by C. Bullock

Q

C. Bullock principal petitioner therein and presented to the Board
cause this day

Chester Bullock

words and figures as follows to wit:

To the Honorable Board of County Commissioners
of Wyandotte County Kansas
Gentlemen:

The undersigned petitioners, householders of the County of Wyandotte, Kansas, and residing in the vicinity of the road herein prayed for respectfully petition your honorable body to cause to be vacated the following described road viz:

Being a portion of Fairview Ave "Kested Place".

Beginning at the South east corner of lot no five (5) in "Kested Place" it being the North west corner of 8th Street and Fairview Avenue; Thence West on the north side of Fairview Ave. thirty nine (39) feet to the South line of Riverview Boulevard, thence South westerly on line of said Boulevard ninety three (93) feet to a point on South side of Fairview Ave one hundred and seventeen (177) feet west of north east corner of Lot 20 Kested Place; thence north (50) fifty feet to place of beginning, and your petitioners will ever as in duty bound pray etc

S. A. Simpson	Chester Bullock
E. H. Carpenter	A. H. Robinson
L. B. Simpson	K. E. Simpson
E. M. Smith	J. T. Copland
A. R. Ford	D. H. Troup
G. W. Betts	Geo. Horvath
Wm Fletcher	F. W. Barker
Frank Fulton	W. Hoyt
Mac Armstrong	H. W. Robinson
	A. McAlpine

and-upon examination and consideration thereof the said commissioners do find that the said petition is a legal one and that the signatures thereto are genuine; that the said petitioners whose names are signed to said petition all reside in the vicinity where said road is to be vacated, and are all householders of Wyandotte County and that Chester Bullock one of said petitioners has duly entered into a bond with security satisfactory, to and approved by said commissioners payable to the State of Kansas for the use of said Wyandotte County conditioned that the persons signing the said bond shall pay into the treasury of the said county the amount of all costs and expenses incurred on said bond in case the proceedings had in pursuance of said petition shall not be finally confirmed and established and it is therefore by the said board of County Commissioners

Chester Bullock

and J. C. Johnson who are disinterested householders of said county be and they are hereby appointed viewers of the said road so by said petition prayed to be vacated and that the county clerk notify each of them in writing of their said appointment and it is further

Ordered that the said viewers shall meet at the south east corner of lot number 101 in "Custed Place" at being the northwest corner of 5th street and Fairview Avenue on the 7th day of November A. D. 1887 and proceed to the discharge of their duties and that the county surveyor be and he is hereby ordered and directed to meet with the said viewers at the said time and place and survey said proposed road under their direction and that an order be issued to him to that effect and it is further

Ordered that the county clerk by advertisement set up in his office and in the township of Wyandotte through which township said road is prayed to be vacated for at least twenty days and by publication for two consecutive weeks in the Wyandotte Gazette a newspaper printed and published in said county shall give notice and compute the same in said manner at least twenty days before the date hereinbefore fixed for said viewers to meet, setting forth that said petition has been presented and the substance thereof; and that viewers will on the day hereinbefore fixed, proceed to view said road and give to all parties a hearing and it is further

Ordered that a record of said notice so to be given and as given by the said county clerk be entered upon the journal of the proceedings of said Board of County Commissioners and the said county clerk is hereby ordered and directed to enter the same thereon

+

Viewers Report

To the Honorable Board of County Commissioners
of Wyandotte County Kansas

Gentlemen:

In matter of vacating a road as petitioned for by Chester Bullock and others, and upon which the undersigned were appointed viewers at session of county commissioners of held October 1887, we respectfully report that pursuant to Commissioners notice we met at the beginning of said road in Wyandotte Township November 7th 1887, proceeded to view the route of the road petitioned for vacation which was surveyed under our direction by J. C. Saylor county surveyor, the field notes and plat of which survey are hereto attached, and in view of this report and after careful deliberation

Chester Bullock

we are of the opinion that said route is impracticable and of no public utility, and recommend that it be vacated as located and surveyed as follows: Commencing at the south east corner of lot number five in "Hunted Place" an addition to Wyandotte City, thence south fifty (50) feet thence west to the southerly line of Riverview Lake Boulevard thence northeasterly along said line of said Boulevard to a point due west of beginning thence east to beginning vacating all the described portion of Fairview Avenue "Hunted Place"

Respectfully Submitted

J. P. Johnson
J. S. Birmingham
Jas. Snedden } Viewers

Surveyor's Report

To the Honorable Board of County Commissioners
of Wyandotte County, Kansas.

Gentlemen:

I have the honor to report that pursuant to your order of date October 1887 in the matter of vacating of a certain road as petitioned for by Chester Bullock and others I met with Jas. Birmingham, Jas. Snedden and Jas. Johnson viewers at the beginning of said road in Wyandotte Township on the 7th day of November 1887 and under the direction of said viewers, proceeded to survey said road as petitioned for, conspicuously marking the same throughout and noting the courses and distances; and I do hereby certify that the following is a correct return of the survey of said road, and the plat of same viz: Commencing at the south east corner of Lot five in "Hunted Place" an addition to Wyandotte City, Kansas thence south fifty (50) feet thence west to the southerly line of Riverview Boulevard thence northeasterly to the place of beginning.

J. K. Luley
County Surveyor

Journal "K"
Page 294

In Matter of Petition of Chester Bullock
for vacation of road in Wyandotte Township

This day the petition of C. Bullock and others for the vacation of a road in Wyandotte Township as follows:

Commencing at the south east corner of lot number five in "Hunted Place" an addition to Wyandotte City, Kansas thence south fifty (50) feet thence west to the southerly line of Riverview Boulevard thence northeasterly along said line of said Boulevard to a point due west of beginning thence east to beginning vacating all the described portion of Fairview Avenue "Hunted Place"

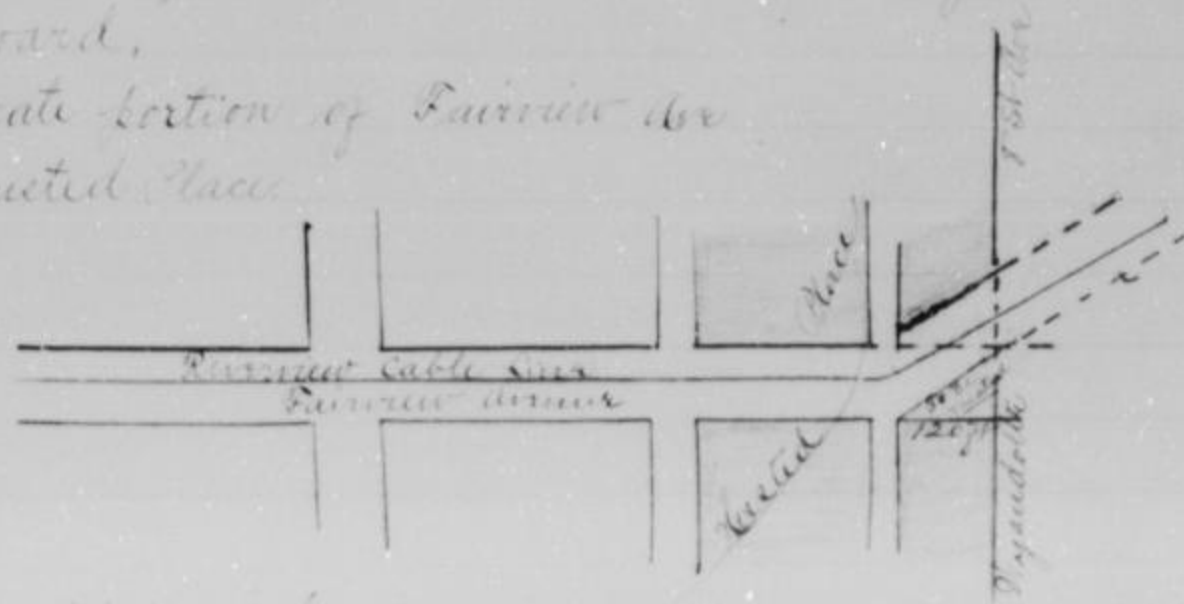
Order Bullock

line of said road. Thence southwesterly on line of said road nearly three (3) feet to a point on the south side of Fairview Avenue one hundred and twenty feet (120) West of the north east corner of a number twenty (20) "Kented Place" thence north fifty (50) feet to place of beginning. came on to be further heard upon the certified return of the survey thereof, the plat, the report of the viewers, and the said return plat and reports having all been duly delivered to and filed by the County Clerk heretofore, and having been received by the Board of County Commissioners, and said Board having caused the same to be read before its meeting and having considered the same and the report of said viewers being favorable to vacation of said road and no legal objections to said report appearing and the said board being satisfied that the vacation of said road will be of public utility it is by said board of county commissioners

Ordered that said report, survey and plat be duly recorded by the county clerk upon the road record of said county; and that said road be and it is hereby declared and shall be considered no longer a public highway and it is further

Ordered that the tract of Wyandotte township, in which township said road is vacated govern himself by the action of the Board.

To Vacate portion of Fairview Ave
at Kented Place.



Scale 20 ft = 1 inch

L. S. Corbille

Road Petition

To the Honorable Board of County Commissioners
of Wyandotte County Kansas
Gentlemen:

The undersigned, petitioners, householders of the County of Wyandotte, Kansas and residing in the vicinity of the road herein prayed for, respectfully petition your honorable body to cause to be located the following described road, viz:

On the center line North and South of Sections Eighteen 110 Nineteen 111 and thirty 130 Township Shawnee Range twenty five 251, a road sixty feet wide and also a road sixty feet wide and also a road sixty feet wide, beginning at the center line of Stony Creek at the west end of Adams and Kings Addition to Argentine Kansas and running thence west on a line between the lands of Kemp and August Becker and The Argentine Real Estate Investment and Loan Co. to intersect with the first named Road in this petition, said first named road to extend North to the center line East and West of said Section Eighteen 110

And your petitioners will be in duty bound ever
pray, etc.,

L. S. Corbille

Principal Petitioner

Petitioners Names

Geo. Shiedley	Chas. C. Adams
Wm. W. Osborne	R. P. McArthur
J. P. Brown	T. J. Cairnes
Henry Becker	J. R. Platt
H. T. Ulmer	L. B. Matney
L. R. Matney	L. C. Ghy
M. L. Stude	A. Beebe
Wm. Robert	Geo. Gibbs Junr

L. S. Matney

Journal 70
Page 222

In Matter of Road in Shawnee Township
as petitioned for by L. S. Corbille et al.

Case this day L. S. Corbille principal petitioner therein and present to the Board of County Commissioners a certain petition which was in words and figures as follows to wit:

To the Honorable Board of County Commissioners
of Wyandotte County Kansas
Gentlemen:

S. K. Carlisle

of Wyandotte Kansas and residing in the vicinity of the road herein
prayed for, respectfully petition your honorable body to cause to be
located the following described road, viz:

On the center line north and south of
sections eighteen (18) and nineteen (19) and thirty (30) Township Edward
111 Range 25 twenty two, a road six (6) feet wide and also a
road six (6) feet wide beginning at the center of Strong Ave at
west end of Adams and Kings additions to Ingersoll Kansas
and running thence west on a line between the lands of
Henry and August Becker and the Argentine, Real Estate
Investment and Loan Company to intersect with the first
named road in this petition and first named road to extend
north to the center line east and west of said section eighteen
(18). And your petitioners will as in duty bound ever
prayer etc.,

S. K. Carlisle	Wm. K. Osborn
Geo. Shiedler	R. O. McVeehan
Chas. W. Adams	J. W. Brown
D. J. Payne	Henry Becker
J. B. Holt	Th. F. Allsup
L. Elby	Wm. Probst
L. B. Matney	M. L. Stule
Geo. Gibes Jun	J. A. Matney
B. Berg	W. L. B. Matney

and upon examination and consideration thereof the said
commissioners do find that the said petition is a legal
one; that the signatures thereon are genuine; that the said
petitioners whose names are signed to said petition all reside
in the vicinity where said road is to be located and are all
householders of Wyandotte County; and that S. K. Carlisle one
of said petitioners has duly entered into a bond with
security satisfactory to and approved by said commissioners
payable to the State of Kansas for the use of said Wyandotte
County conditioned that the persons signing said bond shall
pay into the treasury of said county the amount of all costs
and expenses accruing on said bond in case the pro-
ceedings had in pursuance of said petition shall not be
finally confirmed and established; and it is therefore by the
said board of county commissioners

Ordered that Th. F. Allsup and
C. F. Schmitt and Frank McHenry, who are hereby appointed
viewers of said road as by said petition prayed to be
viewers of said road do forth with notice each

L. H. Carlisle

it further

Ordered that the said viewers shall meet at the center line north and south of sections eighteen "18" nineteen "19" and thirty "30" Township eleven "11" range twenty five "25" on the 1st day of November A. D. 1857; and proceed to the discharge of their duties and that the county surveyor be and he is hereby ordered and directed to meet with the said viewers at the said time and place and survey said proposed said road under their direction and that an order be issued to him to that effect and it is further

Ordered that the county clerk by advertisement set up in his office and in the township of Shawnee through which township said road is prayed to be laid out for at least twenty days and by publication for two consecutive weeks in the Wyandotte Gazette a newspaper published in said county shall give notice and complete the same in said manner at least twenty days before the date hereinafore fixed for said viewers to meet, setting forth that said petition has been presented and the substance thereof and that viewers will on the day hereinafore fixed, proceed to view said road and to give all parties a hearing; and it is further

Ordered that a record of said notice is to be given and as given by the said county clerk be entered upon the journal of the proceedings of said board of county commissioners and the said county clerk is hereby ordered and directed to enter the same thereon.

Viewers Report

To the Honorable Board of County Commissioners
of Wyandotte County Kansas.

Gentlemen:

In matter of locating of road as petitioned for by L. H. Carlisle and others, and upon which the undersigned were appointed viewers, at session of County Commissioners held October 1857 we respectfully report that pursuant to Commissioners notice we met at the beginning of said road in Shawnee Township November 1st 1857 and taking to our assistance Wm Barclay and M. Lacey as chain carriers and F. J. Keck as marker, proceeded to view the route of the road petitioned for, which was surveyed under our direction by J. W. Lacey county surveyor, the field notes and plat of which surveys are hereto attached and form a part of this report, and after careful deliberations we are of the opinion that said route is practicable and of public utility, and

L. M. Carlele

and that it be established and opened sixty feet (60) wide commencing at south west corner of the south east quarter 1/4 of Section thirty (30) Township eleven (11) Range twenty five (25) in Wyandotte County Kansas thence north on the center line of sections thirty (30) nineteen (19) and to the center of section eighteen (18) at County road at Kaw-river also commencing in center of west end of Strong arms in King and Adams addition to Argentine thence west and parallel to south line of section nineteen (19) township eleven (11) range twenty five 25 to center line north and south through section nineteen (19)

Respectfully Submitted

G. F. Sepulant } Viewers
Frank Holzinger }

Viewers Report of Damages Claimed and Awarded
To the Honorable Board of County Commissioners
of Wyandotte County Kansas

Gentlemen:

In matter of viewing and locating of Road, as petitioned for by L. M. Carlele and others, and upon which the undersigned were appointed viewers at session of County Commissioners held October 1887, we respectively report that pursuant to commissioners notice, we met at the south west corner of south east quarter (1/4) of Section thirty (30) in Shawnee Township November 4th 1887, and proceeded to view and locate said road as set forth in our report of view rendered and that the following is a complete list of persons (Owners Agents or Guardians) who have filed claims with us for damages or compensation, by reason of the location and establishment of said proposed road and the amounts awarded to each by us, viz:

Name	Owner Agent or Guardian	Fractional Part of Section	S	T	R	1/4 of Acres appropriated	Amount Claimed	Amount Awarded	Commissioners Reason
Henry Walker			19	11	25	1/4	\$200 00	\$300 00	
Aug. Burke			19	11	25		\$100 00	\$300 00	
M. Robins			18	11	25		\$700 00	00 00	
Wm. Hornum and			19	11	25		\$7500 00	00 00	

Respectfully submitted

G. F. Sepulant } Viewers
Frank Holzinger }

L. N. Carhile

it further

Ordered that the said viewers shall meet at the center line north and south of sections eighteen "18" nineteen "19" and thirty "30" Township eleven "11" range twenty five "25" on the 4th day of November A. D. 1857; and proceed to the discharge of their duties and that the county surveyor be and he is hereby ordered and directed to meet with the said viewers at the said time and place and survey said proposed said road under their direction and that an order be issued to him to that effect and it is further

Ordered that the county clerk by advertisement set up in his office and in the township of Shawnee through which township said road is prayed to be laid out for at least twenty days and by publication for two consecutive weeks in the Wyandotte Gazette a newspaper published in said county shall give notice and complete the same in said manner at least twenty days before the date hereinafore fixed for said viewers to meet, setting forth that said petition has been presented and the substance thereof and that viewers will on the day hereinafore fixed, proceed to view said road and to give all parties a hearing; and it is further

Ordered that a record of said notice so to be given and as given by the said county clerk be entered upon the journal of the proceedings of said board of county commissioners and the said county clerk is hereby ordered and directed to enter the same thereon.

Viewers Report

To the Honorable Board of County Commissioners
of Wyandotte County Kansas.

Gentlemen:

In matter of locating of road as petitioned for by L. N. Carhile and others, and upon which the undersigned were appointed viewers, at session of County Commissioners held October 1857 we respectfully report that pursuant to Commissioners notice we met at the beginning of said road in Shawnee Township November 4th 1857 and taking to our assistance Wm. Barclay and M. Lacey as chain carriers and F. J. Beck as marker, proceeded to view the route of the road petitioned for, which was surveyed under our direction by J. H. Lacey county surveyor, the field notes and plat of which surveys are hereto attached and form a part of this report, and after careful deliberation we are of the opinion that said route

L. N. Carlick

and that it be established and opened sixty feet (60) wide commencing at south west corner of the south east quarter 1/4 of Section thirty (30) Township eleven (11) Range twenty five (25) in Wyandotte County Kansas thence north on the center line of sections thirty (30) nineteen (19) and to the center of section eighteen (18) at County road at Kaw river also commencing in center of west end of Strong avenue in King and Adams addition to Argentine thence west and parallel to south line of section nineteen (19) township eleven (11) range twenty five 25 to center line north and south through section nineteen (19)

Respectfully Submitted

G. F. Eppelant } Viewers
Frank Holinger }

Viewers Report of Damages Caused and Awarded
To the Honorable Board of County Commissioners
of Wyandotte County Kansas

Gentlemen:

In matter of viewing and locating of Road, as petitioned for by L. N. Carlick and others, and upon which the undersigned were appointed viewers at session of County Commissioners held October 1887, we respectively report that pursuant to commissioners notice, we met at the south west corner of south east quarter (1/4) of Section thirty (30) in Shawnee Township November 4th 1887, and proceeded to view and locate said road as set forth in our report of view rendered and that the following is a complete list of persons (Owners Agents or Guardians) who have filed claims with us for damage or compensation, by reason of the location and establishment of said proposed road and the amounts awarded to each by us, viz:

Name	Owner Agent or Guardian	Fractional Part of Section	S	T	R	Acres	Amount Claimed	Amount Awarded	Commissioners Reason
Henry Walker			19	11	25	1/2	\$2000.00	\$300.00	
Aug. Becke			19	11	25		\$100.00	\$100.00	
M. Kobus			18	11	25		\$100.00	00.00	
Wm. Hornum			19	11	25		\$100.00	00.00	

Respectfully submitted

G. F. Eppelant } Viewers
Frank Holinger }

L. K. Carlisle

Report of Survey

To the Honorable Board of County Commissioners
of Wyandotte County, Kansas.

Gentlemen:

I have the honor to report that, pursuant to your order of date October 1857 in the matter of locating of a certain road as petitioned for by L. K. Carlisle and others I met with Frank Klingler, J. F. Esplanant and W. P. Allsup viewers at the beginning of said road in Shawnee Township on the 4th day of November 1857 and under the direction of said viewers, proceeded to survey said road as petitioned for conspicuously marking the same throughout and noting the courses and distances; and I do hereby certify that the following is a correct return of the survey of said road and plat of the same, viz:

Commencing at the south west corner of the south east quarter (1/4) of section number thirty (30) Township eleven (11) south and range twenty five (25) East in Wyandotte County, Kansas thence north on the center of section thirty (30) ninety (90) and eighty (80) to its center thence intersecting the county road in bottom and next to Kaw river.

Also - Commencing in the center of the west end of Strong Avenue in King and Adams Addition to Argentine thence west intersecting the above described road at a point where the north line of August Cook's land strikes the same this line must be parallel with the south line of section 17 - Town 11 Range 25 both roads to be sixty feet wide as decided by viewers.

J. W. Lacey
County Surveyor

Journal No
Page 336

In Matter of Petition of L. K. Carlisle
for road in Shawnee Township

This day the petition of L. K. Carlisle and others for the establishment of a road as follows: On the center line north and south of section eighty (80) ninety (90) and thirty (30) Township eleven (11) Range twenty five (25) a road sixty (60) feet wide and also a road sixty (60) feet wide beginning at the center line of Strong Avenue at the West end of Adams and King addition to Argentine Kansas and running thence west on a line between the lands of Henry and August Cook and the Argentine Real Estate Directment and Kaw River to intersect with the first named road in this petition said first named road to be sixty (60) feet wide.

L. S. Ordish

heard upon the certified return of the survey thereof, the plat, the report of viewers, and the separate report of said viewers of the damage assessed by them, and the said return, plat and reports having all been duly delivered to and filed by the county clerk heretofore, and having been received by the board of county commissioners and said board having caused the same to be read before its meeting and having considered the same and the report of said viewers being favorable to said road and no legal objection to said report appearing and the said board being satisfied that said road will be of public utility it is by said board of county commissioners

Ordered that said report survey and plat be duly recorded by the county clerk upon the road record of the county, and that said road be and is hereby declared and shall be considered a public highway and it is further

Ordered that the separate reports of the viewers of said road of the damage assessed by them be not confirmed and said damage be not awarded, and it is further

Ordered, that the trustee of Shawnee, in which township said road is located, be and he is hereby ordered and directed to cause said road to be opened for public travel; and that an order be issued to him to that effect.

S. A. Carhels

North

North

E. M. Dail

C. F. Mc Samidd

Mc Lottins

John K. [unclear]

H. B. Scholtes

W. L. [unclear]

Argentine Real Estate Co

A. G. [unclear]

Walker Park

H. B. [unclear]

Argentine Real Estate Co

H. Probst

Aug. Coche

J. P. [unclear]

Lewis

Carlisle

Brown

H. M.

Alpine

James E. Hadley

Hadley

H. R. Debeck

St Clair

L. B.

Matney

W. J. Buchan

Road Petition

To the Honorable Board of County Commissioners
of Wyandotte County Kansas

Gentlemen:

The undersigned petitioners, householders of the County of Wyandotte, Kansas, and residing in the vicinity of the road herein prayed for, respectfully petition your honorable body to cause to be relocated the following described road, viz:

The county road running north and south between Quindaro and Prairie Townships known as the

road beginning at a point one hundred and ninety five feet east of the north east corner of south east quarter of section twenty five (25) township ten (10) range twenty three (23) and run the same north westerly so as to again intersect said road at or near a point about the north east corner of the south east quarter of north east quarter of said section, township and range. And I hereby propose to give the give to the County of Wyandotte of charge the land necessary to relocate said road and to open the same to public travel in case the same is relocated, and your petitioners, will as in duty bound ever pray, etc.

W. J. Buchan

Principal Petitioner

Petitioners Names

W. L. Mc Kenzie	A. C. Miller	P. Lawrence
E. T. Gardner	H. H. Ferguson	A. J. Pierce
W. E. Turner	Martin Jones	R. S. Brown
Silas Ketchum	H. H. Neville	J. d. Walker

Journal "H"
Page 329

In Matter of Petition of W. J. Buchan
for Road in Prairie Township

Done this day W. J. Buchan principal petitioner therein and presented to the Board of County Commissioners a certain petition which was in words and figures as follows to wit:

Road Petition

To the Honorable Board of County Commissioners
of Wyandotte County Kansas

Gentlemen:

The undersigned petitioners, householders of the

W. J. Buchan

of the road herein prayed for, respectfully petition your honorable body to cause to be relocated the following described road viz:—

The county road running north and south between Quindaro and Prairie Townships, known as the road beginning at a point one hundred and ninety five feet East of the Northeast corner of the Southeast quarter of Section twenty five (25) Township Ten (10) Range Twenty three (23) and run the same Northwesterly, so as to again intersect said road at or near a point about the North east corner of the South east quarter of the Northeast quarter of said section, township and range, and I hereby propose to give to the County of Wyandotte, free of charge the land necessary to relocate said road and open the same to public travel, in case the same is relocated. And your petitioners will as in duty bound ever pray, etc.

W. J. Buchan

Principal Petitioner

Petitioners Names

W. L. McKezic

A. C. Miller

T. Lawrence

G. W. Ferguson

W. E. Turner

R. S. Burns

G. W. Kerille

E. T. Gardner

A. J. Purce

Martin Jones

Silas Ketchum

J. A. Walker

And upon examination and consideration thereof the said commissioners do find that the said petition is a legal one and that the signatures thereto are genuine; that the said petitioners whose names are signed to said petition, all reside in the vicinity where said road is to be relocated; and are all householders of Wyandotte County; and that W. J. Buchan one of said petitioners has duly entered into a bond with security satisfactory to and approved by said commissioners, payable to the State of Kansas for the use of said Wyandotte County, conditioned that the persons signing said bond shall pay into the treasury of said county the amount of all costs and expenses accruing on said road, in case the proceeding had in pursuance of said petition, shall not be finally confirmed and established, and it is therefore by said board of county commissioners

Ordered that V. K. Young, John Scanton and R. Wilcoxon who are disinterested householders of said county be and they are hereby appointed viewers of the said road, so by said petition prayed to be relocated, and that the county clerk do forthwith notify each of them in writing

W. J. Buchanan

Ordered, that the said viewers shall meet at point one hundred and ninety five feet east of S. E. corner of the S. E. 1/4 of Section Twenty five (25) Township Ten (10) Range Twenty three (23) on the 10th day of February A. D. 1888 and proceed to the discharge of their duties and that the county surveyor and he is hereby ordered and directed to meet with the said viewers at the said time and place and survey said proposed road under their direction and that an order be issued to him to that effect, and it is further,

Ordered, that the county clerk by advertisement set up at his office and in the townships of Prairie, through which Township said road is prayed to be laid out for at least twenty days, and by publication for two consecutive weeks in the Wyandotte Gazette a newspaper published in said county shall give notice and complete the same in said manner at least twenty days before the date hereinbefore fixed for said viewers to meet, setting forth that said petition has been presented and the substance thereof, and that the viewers will on the day hereinbefore fixed, proceed to view said road and give to all parties a hearing; and it is further

Ordered, that a record of said notice so to be given, and as given by said county clerk be entered upon the Journal of proceedings of said Board of County Commissioners, and the said county clerk is hereby ordered and directed to enter the same thereon.

Viewers Report

To the Honorable Board of County Commissioners,
of Wyandotte County, Kansas.

Gentlemen:

In the matter of the locating of a road as petitioned for by W. J. Buchanan and others, and upon which the undersigned were appointed Viewers, at session of County Commissioners held January 6th 1888, we respectfully report that pursuant to Commissioners notice we met at beginning of said road in Quindary Township Feb'y 10th 1888 and taking to our assistance G. M. K. as Chain carrier, proceeded to view the route of the road petitioned for, which was surveyed under our direction by J. W. B. County Surveyor, the field notes and plat of which survey are hereto attached and form a part of this report, and after careful deliberation we are of the opinion that said route is practicable and of public utility, and recommend that it be granted as located and surveyed and that it be established and closed forthwith.

D. J. Buchan

of Sec 25-10-25 Wyandotte County Kansas thence north 65° east 240 feet thence north 290 feet thence north 61° west 325 feet thence north $14^{\circ}30'$ west 480 feet to the township line, thence north to the north east corner of south east quarter of north east quarter of said section 25, thence extending and straightening the P. M. Barry road to the Buchan road a distance of 245 feet creating an angle on the south line of P. M. Barry road with the Buchan road of 81° and intersecting the Buchan road at a point South $14^{\circ}30'$ E 305 feet from the township line.

Respectfully Submitted

W. H. Young
 Rezin Wilcox
 John Scallow } Viewers

Report of Survey

To the Honorable Board of County Commissioners
 of Wyandotte County Kansas

Gentlemen:

I have the honor to report that pursuant to your order of date January 6th 1888, in matter of locating of a certain road as petitioned for by D. J. Buchan and other I met with W. H. Young, R. Wilcox and John Scallow viewers at the beginning of said road in Quindaro township on the 10th day of February 1888, and under the direction of said viewers, proceeded to survey said road as petitioned for, conspicuously marking the same throughout, and noting the courses and distances: and I do hereby certify, that the following is a correct return of the survey of said road and plat of the same, viz: Commencing at a point 195 feet East of the North East corner of the South East quarter of Section twenty five (25) Town Ten (10) south and Range Twenty three (23) East in Wyandotte County Kansas, thence north sixty five (65°) E. 240 feet thence north two hundred and ninety feet ($290'$) thence north 61° West 325 feet, thence north $14^{\circ}30'$ West 480 feet to the Township line thence north to the north east corner of the south east quarter (1/4) of north east quarter (1/4) of said section twenty five, thence extending and straightening the P. M. Barry county road to the Buchan road a distance of 245 feet creating an angle on the south line of said P. M. Barry road with the Buchan road of 81° .

Respectfully Submitted

J. H. Leely
 County Surveyor

H. J. Buchan.

Journal No.
Page 162

In Matter of Petition of H. J. Buchan
for Road in Quindaro Township

This day the petition of H. J. Buchan and others for the relocation of and the establishment of a road as follows:

Beginning at a point one hundred, and ninety five feet east of the the northeast corner of the southeast quarter of Section twenty five (25) Town ten (10) Range twenty three (23) and run the same northwesterly so as to again intersect said road at or near a point about the north east corner of the northeast quarter of said section.

Township and Range, came on to be further heard upon the certified return of the survey thereof, the plat, the report of the viewers, and the said return, plat and report having all been duly delivered to and filed by the County Clerk heretofore and having been received by the Board of County Commissioners, and said Board having caused the same to be read before its meeting, and having considered the same and the report of said viewers being favorable to said road and no legal objection to said report appearing, and the said Board being satisfied that said road will be of public utility, it is by said Board of County Commissioners

Ordered, that said report, plat and survey be duly recorded by the county clerk upon the road record of said County; and that said road be and it is hereby declared and shall be considered a public highway; and it is further

Ordered that the trustee of Quindaro Township in which township said is located be and he is hereby ordered and directed to cause said road within his township to be opened for public travel; and that an order to this effect be issued to said trustee

S. T. Stewart

Road Petition

To the Honorable Board of County Commissioners,
of Wyandotte County Kansas.

Gentlemen:

The undersigned petitioners, householders of the County of Wyandotte, Kansas, and residing in the vicinity of the road herein prayed for, respectfully petition your honorable body to cause to be located the following described road, viz: Commencing at the S. E. corner of the $\frac{1}{2}$ of the S. W. quarter of Section 36 Township 10 Range 23 and ending at the S. E. corner of the West $\frac{1}{2}$ of S. E. $\frac{1}{4}$ of Section 36. Township 10 Range 23 Wyandotte County Kansas. The same to straighten the Parallel road and put it on the section line and vacate the old road between the points above mentioned, and your petitioners will as in duty bound ever pray, etc.,

Stephen F. Stewart

P. O. Address Maywood Kans.

Principal Petitioner

Petitioners Names

John W. Markwell

Moses Ayers

S. T. Stewart

R. H. Scott

Wm Brown

Philip Lemmon

William Carpenter

W. J. Robinson

John A. Thompson

I. Sample

Marshall Parker

Wm Conway

W. H. Brown

Journal "H"
Page 321In Matter of Petition of S. T. Stewart
for Re-location of Parallel Road

Came this day S. T. Stewart principal petitioner therein and presented the Board of County Commissioners a certain petition which was in words and figures as follows to wit:

To the Honorable Board of County Commissioners
of Wyandotte County Kansas

Gentlemen:

The undersigned petitioners, householders of the County of Wyandotte Kansas and residing in the vicinity of the road herein prayed for, respectfully petition your honorable your body to cause to be located the following described road viz Commencing at S. E. corner of the $\frac{1}{2}$ of the South west $\frac{1}{4}$ of S 36 T10 R 23, and ending at the S. E. corner of the $\frac{1}{2}$ of the S. E. $\frac{1}{4}$ of S 36 T10 R 23 - Wyandotte County Kansas. The same to straighten the Parallel Road, and put it on

S. T. Stewart

above mentioned, and your petitioners will as in duty bound
ever pray, etc.,

Stephen T. Stewart

Principal Petitioner

John W. Markwell
Moore Agers
S. T. Stewart
R. H. Scott
J. Sample
Marshall Parker

W. Brown
Phillips Lemmon
William Carpenter
W. S. Robinson
John A. Thompson
Wm Conway

W. H. Brown

and upon examination and consideration thereof the said
commissioners do find that the said petition is a legal one
that the signatures thereto are genuine, that the said petitioners
whose names are signed to said petition all reside in the
vicinity where said road is to be located, and are all house
holders of Wyandotte County, Kansas, and that S. T. Stewart
of said petitioners has duly entered into a bond with secur-
ity satisfactory to and approved by said commissioners
payable to the State of Kansas, as for the use of said
Wyandotte County, conditioned that the persons signing the
bond shall pay into the treasury of said county, the amount
of all costs and expenses accruing on said in case the
proceeding had in pursuance of said petition shall not be
finally confirmed; and it is therefore by said Board of
County Commissioners

Ordered, that B. L. Barker, Wm. M. Gwinn
and R. Hulcein who are disinterested householders of said
county be and they are hereby appointed viewers of the
said road, so by said petition prayed to be located, and
that the county clerk do forthwith notify each of them in
writing of their said appointment; and it is further

Ordered, that the said viewers shall meet at the
south east corner of the $N\frac{1}{2}$ of the $S\frac{1}{4}$ of $S\ 36\ T\ 10\ R\ 23$
on the 17th day of February 1888 and proceed to the discharge
of their duties, and that the county surveyor be and he
is hereby ordered and directed to meet with the said viewers
at the said time and place and survey the said
proposed road under their direction and that an order
be issued to him to that effect; and it is further

Ordered, that the county clerk by advertisement set
up in his office, and in the township through which said
road is prayed to be laid out, for at least twenty days
before the date hereinafore fixed for said viewers to meet

J. T. Stewart.

Wyandotte Gazette a newspaper published in said County and complete the same in said manner at least twenty days before the date hereinbefore fixed for said viewers to meet setting forth that said petition has ^{now} presented and the substance thereof, and that the viewers will on the day hereinbefore fixed proceed to view said road and to give to all parties a hearing; and it is further

Ordered, that a record of said notice so to be given and as given by the said county clerk be entered upon the journal of the proceedings of said board of county commissioners, and the county clerk is hereby ordered and directed to enter the same thereon.

Viewers Report

To the Honorable Board of County Commissioners,
of Wyandotte County Kansas.

Gentlemen:

In the matter of locating and vacating of a road as petitioned for by J. T. Stewart and others, and upon which the undersigned were appointed viewers at session of County Commissioners held January 6th 1888, we respectfully report that pursuant to commissioners notice we met at the point of beginning in Prairie township February 17th 1888 and taking to our assistance Hector Mc Donald and proceeded to view the route of the road petitioned for, which was surveyed under our direction by Wm Barclay Deputy County Surveyor, the field notes and plat of which survey are heretoattached and form a part of this report and after careful deliberation we are of the opinion that said route is practicable and of public utility, and recommend that it be granted as located and surveyed, and that it be established and opened sixty (60) feet wide.

Commencing at the South east corner of the N¹/₂ of the S. W¹/₂ of section 36, township 10 range 23 and ending at the S. E. corner of the N¹/₂ of the S. E. ¹/₄ of section 36 township 10 range 23 Wyandotte County Kansas. Vacating that part of the old road between said points which is outside of the side line of the road herein located.

Respectfully Submitted

Regin Helgeson } Viewers
A. H. Mc Grush }

S. T. Stewart

Viewers Report of Damages Claimed and Awarded
To the Honorable Board of County Commissioners,
of Wyandotte County, Kansas.

Gentlemen:

In the matter of the locating and vacating of road, as petitioned for by S. T. Stewart and others, and upon which the undersigned were appointed viewers, at session of County Commissioners, held January 6th 1888, we respectively report that pursuant to Commissioners notice, we met at the point of beginning in Prairie township February 17th 88 and proceeded to view said road, as set forth in our report of view rendered, and that the following is a complete list of persons (Owners Agents or Guardians) who have filed claims with us for damage or compensation by reason of the location and establishment of said proposed road and the amounts awarded to each by us:

John Brotherson - Claimed \$150⁰⁰ Amt Awarded by Viewers \$100⁰⁰ Commissioners Revision \$200⁰⁰
David Taylor, " " " \$20⁰⁰

Respectfully Submitted

Rezin Wilcoxson } Viewers
W. H. McConick }

Report of Survey

To the Honorable Board of County Commissioners
of Wyandotte County, Kansas

Gentlemen:

I have the honor to report, that pursuant to your order of date January 6th 1888 in the matter of the locating of a certain road as petitioned for by S. T. Stewart and others I met with Rezin Wilcoxson and W. H. McConick viewers at the beginning of said road in Prairie township on the 17th day of February 1888 and under the direction of said viewers, proceeded to survey said road as petitioned for, conspicuously marking the same throughout, and noting the course and distances; and I do hereby certify, that the following is a correct return of the survey of said road, and that of the same viz:

Commencing on the second standard of Parallel at the South East corner of the 1/2 of the South West quarter (1/2) of Section 36 Town 10 South and Range 23 East in Wyandotte County, Kansas thence East on Second Standard Parallel to the South East corner of the West one half (1/2) of the South East quarter 1/2 of Section 36 Town 10 South and Range 23 East.

S. T. Stewart

width of said road sixty feet wide.

Respectfully Submitted,

J. W. Loeley,

County Surveyor.

Journal "H"
Page 480In Matter of Road as Petitioned for by
S. T. Stewart et al of Quindaro + Prairie Twp'sThis day the petition
of S. T. Stewart and others for the establishment of a road as
follows:

Commencing at S. E. cor of the N¹/₂ of the south west 1/4
of S. 36 T. 10 R. 23 and ending at the S. E. cor. of the West 1/2 of the
S. E. 1/4 of S. 36 T. 10. R. 23 Wyandotte County Kansas. The same to
straighten the Parallel road, and put it on the section line, and
vacate the old road between the points above mentioned — came
on to be further heard upon the certified return of the survey
thereof, the plat the report of the viewers and the separate report
of the said viewers of the damages assessed by them, and the
said return, plat and reports having all been duly delivered to
and filed by the county clerk heretofore, and having been received
by the board of county commissioners and said board having
caused the same to be read before its meeting, and having con-
sidered the same; and the report of said viewers being
favorable to said road, and legal objection to said report
appearing, and the said board being satisfied that said
road will be of public utility it is by said board of county
commissioners

Ordered, That said report, survey and plat be
duly recorded by the county clerk upon the road record of
the said county; and that said road be and ^{it} is hereby declared
and shall be considered a public highway; and it is further
Ordered That damages by reason of the establishment of
said road, be awarded, as follows to-wit:


John Brotherson	\$200 ⁰⁰
David Taylor	\$20 ⁰⁰

and it is further

Ordered that the trustee of Quindaro township in
which township said road is located be and he is hereby order-
ed and directed to cause said road within his township to be
opened for public travel and that an order to this effect
be issued to said trustee.

S. T. Stewart.

Plot of Survey.



Stewart Road North

Carter line Dec 26-10-23

John Brotherton

Marshall Creek

Stewart Road South

J. A. Taylor

1827-11-23

1827-11-23

E. M. Woodbury

D. W. Fisher

Road Petition

To the Honorable Board of County Commissioners
of Wyandotte County, Kansas

Gentlemen:

The undersigned petitioners, householders of the County
of Wyandotte Kansas, and residing in the vicinity of the road
herein prayed for, respectfully petition your honorable body to
cause to be relocated and changed the following described
road, viz:

Relocated as follows: Commencing in the old county
road south of Spring creek bridge and 20 ft north of the
Right of Way at point of intersection of county road with
said right of way of Leavenworth Northern and Southern Rail Road
thence north westerly along said right of way to a point
78 feet easterly from most easterly corner of Leavenworth
Northern and Southern Depot, thence south $21^{\circ} 15'$ West across
said railroad tracks 1310 feet to the north bank of Wolf
Creek, thence south 10° East 300 feet thence south 20° east to
the old established road same being Union Pacific Right
of Way and that the old road between above described
points be vacated, and that the new bridge already con-
tracted for be changed to new location as the most practical
and much the cheapest route to put in travelling condition.

And your petitioners will as in duty bound
ever pray, etc.,

Petitioners Names

The Corner Springs Co.

by J. S. Husted, Secy.

J. B. Reams

Milton Michael

H. B. Downing

Isaac Amersonville

R. J. Crowner

L. L. David

J. W. Lacey

R. J. Barnwell

D. W. Fisher

L. C. Clay

Geo. W. Lindley

J. B. Sitzer

F. W. Louns

Frank Warner

H. H. Perkins

Chas. W. Clark

H. B. Warner

Journal "K"
Page 311In Matter of Petition of D. W. Fisher et al
for Road in Delaware Township

Given this day of _____
D. Fisher principal petitioner therein, and presented to the
Board of County Commissioners a certain petition which
was in words and figures as follows to wit:

To the Honorable Board of County Commissioners
of Wyandotte County, Kansas

W. W. Fisher

Gentlemen:

The undersigned petitioners, householders of the County of Wyandotte Kansas, and residing in the vicinity of the road herein prayed for, respectfully yours honorable body to cause to be relocated and changed the following described road, viz: Commencing in the old county road south of Spring creek bridge and 20 feet north of the Right of Way at point of intersection of County road with said right of way of Leavenworth Northern and Southern Railroad, thence northwesterly along said right of way to a point 78 feet easterly from most easterly corner of Leavenworth, Northern and Southern Depot, thence S 21° 45' West across said railroad tracks 1310 feet to the North bank of Wolf creek thence South 10° East 300 feet thence South 20° East to old established road same being Union Pacific right of way and that the old road between above described points be vacated and that the new bridge already contracted for be changed to new location as the most practical and much the cheapest route to put in travelling condition.

The Bonner Springs Co.

by J. D. Husted Secy.

Geo. W. Kendall

F. M. Downes

G. H. Perkins

W. J. Barnwell

Joseph Reams

W. H. Downing

A. J. Brown

J. H. Lesley

J. B. Reams

S. P. Clay

J. W. Sitzer

Frank Warner

Chilo M. Clark

W. W. Fisher

Milton Michael

Isaac Demarville

G. L. David

W. C. Warner

And upon examination and consideration thereof the said commissioners do find that the said petition is a legal one; that the signatures thereto are genuine; that the said petitioners whose names are signed to said petition all reside in the vicinity where said road is to be relocated and are all householders of Wyandotte County; and that W. W. Fisher one of said petitioners has duly entered into a bond, with security satisfactory to and approved by said commissioners payable to the State of Kansas for the use of said Wyandotte County, conditioned that the persons signing the said bond shall pay into the treasury of said county the amount of all costs and expenses accruing on said road in case the proceedings had in pursuance of said petition shall not be finally confirmed and established; and it is therefore by the said Board of County Commissioners

W. H. Fisher

who are disinterested householders of said county be and they are hereby appointed viewers of the said road, so by said petition prayed to be relocated and changed, and that the county clerk do forthwith notify each of them in writing of their said appointments; and it is further

Ordered, that the said viewers shall meet at a point in the old county road south of Spring creek bridge and 20 feet north of the right of way at point of intersection of County road with said Right of Way of Leavenworth Northern and Southern Railroad on the 3rd day of February A. D. 1888 and proceed to the discharge of their duties and that the county surveyor be and he is hereby ordered and directed to meet with the said viewers, at the said time and place and survey said proposed road under their direction, and that an order be issued to him to that effect; and it is further

Ordered, that the county clerk by advertisement, set up in his office and in the township of Delaware, through which township said proposed road is prayed to be laid out for at least twenty days and publication for two consecutive weeks in the Wyandotte Gazette a news paper published in said county, shall give notice and complete the same in said manner at least twenty days before the date hereinbefore fixed for viewers to meet setting forth that said petition has been presented and the substance, and that the viewers will on the day hereinbefore fixed, proceed to view said road and to give to all parties a hearing, and it is further

Ordered, that a record of said notice so to be given as given by the said county clerk be entered upon the Journal of the proceedings of said ^{board} county commissioners and the said county clerk is hereby ordered and directed to the same thereon.

This deed, made this 30th day of December in the year of our Lord One Thousand Eight Hundred and Eighty seven between J. W. Lesley of the County of Wyandotte and State of Kansas of the first part, and Wyandotte County, State of Kansas of the second part. Witnesseth, that the party of the first part, for and in consideration of the sum of One dollar, the receipt whereof is hereby acknowledged, do by presents remise, release and quit claim unto said party of the second part, here and assign all of the following described

H. H. Fisher

Forty (40) feet wide the center line of which is described as follows: Commencing at a point in the center of Wolf creek ten hundred (1000) feet south and three hundred and thirty feet East of the quarter corner between sections thirty one (31) and thirty two (32) in Town Eleven (11) south and Range 23 East thence south 10° East one hundred and forty feet (140) thence south 20° east to the west line of the Union Pacific Right of Way at a point in center of county road already established, this deed or conveyance is made to the County of Wyandotte for road purposes only and when it ceases to be used for that purpose it is to revert back to original owners.

to have and to hold the same together with all and singular the tenements, hereditaments and appurtenances therunto belonging, or in any wise appertaining forever. In testimony whereof the said party of the first part has hereunto set his hand the day and year first above written.

J. H. Lacey (seal)

State of Kansas } S.S.
County of Wyandotte }

As it remembered, That on this 30th day of December A. D. 1887 before me the undersigned a Notary Public in and for the county and state aforesaid came J. H. Lacey who is personally known to me to be the same person who executed the foregoing instrument of writing and duly acknowledges the execution of the same.

In Witness whereof I have hereunto set my hand and affixed my official seal, the day and year last above written.

(Seal)

My commission expires June 30th 1891

E. F. Blum

Notary Public

This Indenture, Made this 12th day of January 1888 between John H. McDaniel of Wyandotte County, in the State of Kansas of the first part and The County of Wyandotte Kansas of the second part. Witnesseth That said party of the first part, in consideration of the sum of One Dollar the receipt of which is hereby acknowledged, do by their premises, Release and Quitclaim unto said party of the second part the following described Real Estate situated in the County of Wyandotte and State of Kansas

W. H. Fisher

of which is described as follows: beginning at a point at the center of the county road south of Spring Creek bridge twenty feet north of the right of way of the Leavenworth Northern and Southern R.R. thence westerly along said right of way to a point on said right of way seventy eight (78) feet east of the most easterly corner of the Leavenworth Northern and Southern R.R. depot, thence south twenty two (22) degrees west twelve hundred and twenty feet (1220 ft) thence south to 100 degrees East to the center of Wolf Creek, said land to be used for road purposes only. It is further agreed that in case said property is not used for road purposes, said property shall revert back to the parties of the first part. To Have and To Hold the same, together with all and singular the tenements, hereditaments and appurtenances thereunto belong, or in any wise appertaining, forever.

In Witness Whereof, The said party of the first part has hereunto set his hand, the day and year first above written.

John. W. McDaniel.

State of Kansas }
County of Wyandotte } SS

As it remembered, That on this 12th day of January A. D. 1888, before me, the undersigned, a Notary Public in and for the county and state aforesaid, came John. W. McDaniel who is personally known to me to be the same person, who executed the within instrument of writing and such person has duly acknowledged the execution of same.

In testimony whereof, I have hereunto set my hand and affixed my official seal the day and year last above written.

Kathl B. Silhorn

My Com. expires Nov. 27 1889 Notary Public

(Seal)

Summary Report
To the Honorable Board of County Commissioners
of Wyandotte County, Kansas
Gentlemen:

I have the honor to report that pursuant to your order of date January 1888 in the matter of locating a certain road as petitioned for by W. H. Fisher, viewers

marking the same throughout, and noting the courses and distances; and I do hereby certify that the following is a correct return of the survey of said road, and plat of the same, viz: according to deeds on file of same - Commencing at a point in the Spring Creek bridge and 120 feet north of the center of the Leavenworth Northern and Southern Railway, thence westerly along the right of way and 20 feet from the same to a point 78 feet easterly from the north east corner of the Leavenworth Northern and Southern Depot, thence south $21^{\circ}15'$ west 1220 feet to a point on the north bank of Wolf Creek on the high land, thence south 10° east 300 feet thence south 20° east 806 feet to a point 20 ft west of the right of way of the Union Pacific Railway.

Respectfully Submitted

J. W. Lesley

County Surveyor.

Journal No.
Page 483

In Matter of Road Petitioned for
by W. W. Fisher et al Delaware Twp



And now this day was taken up for consideration the matter of the road as petitioned for by W. W. Fisher and others of Delaware Township and on motion it was

Ordered that the report of the surveyor and all deeds to Wyandotte County filed heretofore in the office of the county clerk, be accept and the ground so conveyed be declared a county road, and the county clerk is hereby ordered and directed to enter the same on the road record of Wyandotte County

Journal No.
Page 353

In Matter of Noting Survey
on W. W. Fisher road not to proceed

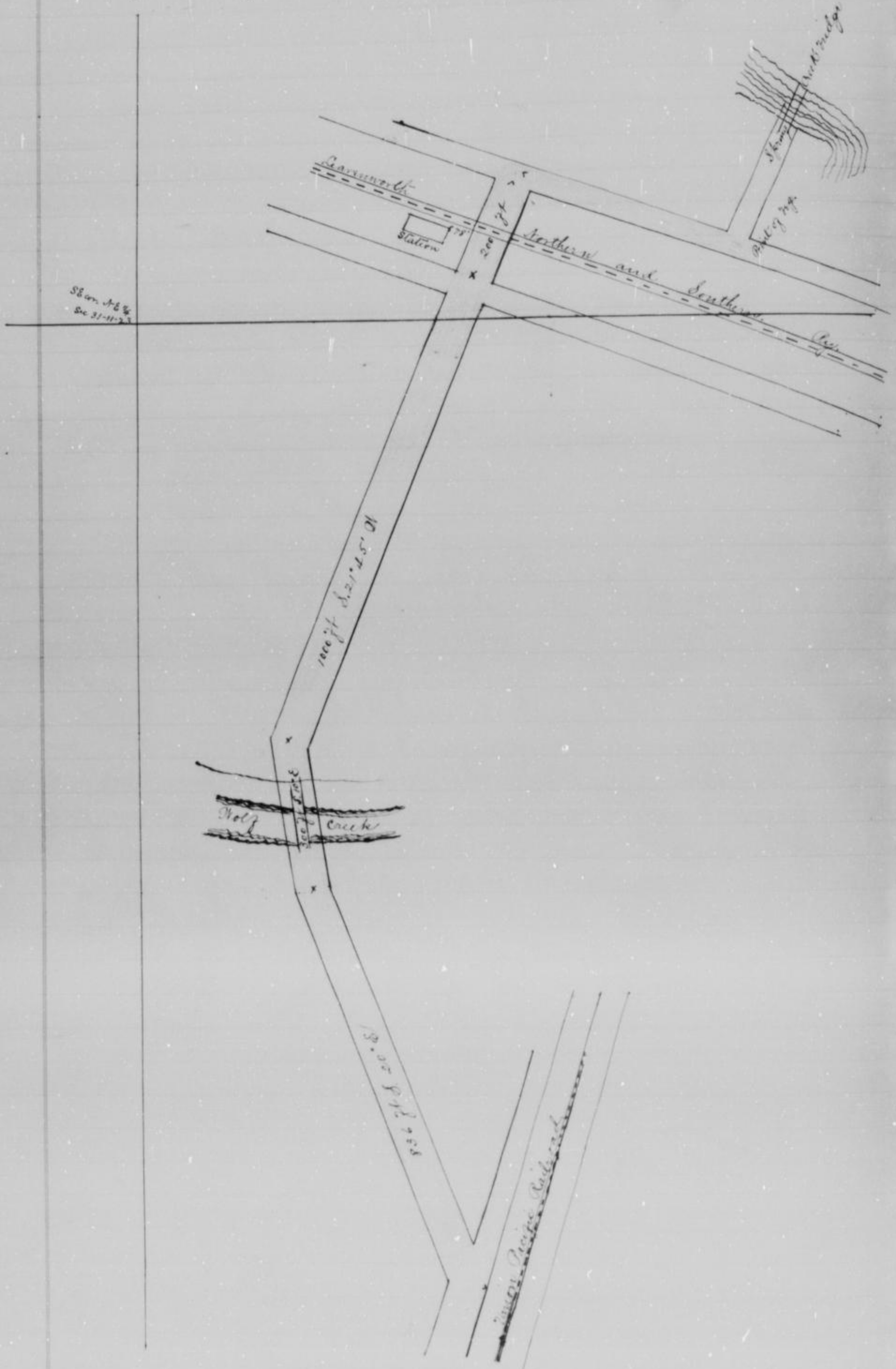


And not at this day was taken up for consideration the matter of views on W. W. Fisher road, and it appearing that the deeds from J. W. Lesley and J. W. Daniels to Wyandotte County cover the land required for said road, and it was on motion

Ordered that views heretofore appointed on said road be notipied not to proceed to make said view.

A. H. Fisher

Plat of Survey.



Solomon Meeks

Road Petition

To the Honorable Board of County Commissioners
of Wyandotte County Kansas.

Gentlemen:

The undersigned petitioners, householders of the County of Wyandotte Kansas, and residing in the vicinity of the road herein prayed for, respectfully petition your honorable body to cause to be located the following described road viz:

Commencing at a point about 150 feet west of the Selas Creek bridge on the U. S. Route road thence running due south on the line between sections ten 1101 and eleven 1111 until it intersects with the road known as the King's road or as near the aforesaid line as practical. And your petitioners will as in duty bound ever pray, etc.

P. O. Address Connor

Solomon Meeks

Principal Petitioner

Petitioners Names

G. A. McCarroll

A. B. Clark

A. Romanoff

A. Siegenfuer

Peter Biver

Marx Marx

Ernest T. Meyers

J. B. Mc Kenley

John Link

T. J. Hollingworth

Adam Hertz

J. H. Hollingworth

E. R. Blackman

Henry Lutnow

Journal "H"
Page 216

In Matter of Road Petition of Solomon Meeks and others of Prairie Township

And now at this day was presented and read the petition of Solomon Meeks and others of Prairie Township for a road in said township, and it appearing from said petition that the description of the road as prayed for is indefinite, it was on motion

Ordered that the petition be referred to principal petitioner for correction.

In Matter of Petition of Solomon Meeks for road in Prairie Township

Journal "H"
Page 272

On this day Solomon Meeks principal petitioner therein, and presented to the Board of County Commissioners a certain petition which was in words and figures as follows to wit:

Solomon Meeks

of Wyandotte County Kansas.

Gentlemen:

The undersigned petitioners, householders of the county Wyandotte Kansas, and residing in the vicinity of the road herein prayed for, respectfully petition your honorable body to cause to be located, the following described road, viz:

Commencing at a point about 150 feet west of the Island creek bridge on the U. B. Russell road, thence running due south on the line between Sec 10 and 11 until it intersects with the road known as the Klinger road or as near the aforesaid line as practical, and your petitioner will as in duty bound ever pray etc.

Petitioners Names

Solomon Meeks
H. H. McCorroll
Henry Lietnow
Peter Biever
Ernest T. Meyers
John Link
Adam Hartig

W. B. Clark
A. B. Romanoff
A. Siegenfuhr
Marx Marxen
S. B. McKinley
T. J. Hollingworth
J. H. Hollingworth

E. R. Blackman

And upon examination and consideration thereof the said commissioners do find the said petition is a legal one; that the signatures thereto are genuine; that the said petitioners whose names are signed to said petition all reside in the vicinity where said road is to be located and are all householders of Wyandotte County, and that Solomon Meeks one of said petitioners has duly entered into a bond with security satisfactory to and approved by said commissioners, payable to the State of Kansas for the use of said Wyandotte County, conditioned that the persons signing the said bond shall pay into the treasury of said County the amount of all costs and expenses accruing on said bond, in case the proceedings had in pursuance of said petition shall not be finally confirmed and established and it is therefore by the said Board of County Commissioners

Ordered that T. H. Toland
A. J. Harry and R. Wilcoxon who are disinterested householders of said county, be and they are hereby appointed viewers of said road so by said petition prayed to be located and that the County Clerk do forthwith notify each of them in writing of their said appointment, and it is further
Ordered that the said viewers shall meet at a point about 100 feet west of Island Creek bridge on the U. B. Russell road.

Solomon Mecke

discharge of their duties and that the county surveyor be and he is hereby ordered and directed to meet with the said viewers at the said time and place and survey said proposed road under their direction and that an order be issued to him to that effect, and it is further

Ordered that the county clerk by advertisement set up in his office and in the townships of Prairie through which township said road is prayed to be laid out, for at least twenty days, and by publication for two consecutive weeks in the Hyandotte Gazette, a newspaper published in said county, shall give notice and complete the same in said manner at least twenty days before the date herein before fixed for said viewers to meet, setting forth that the said petition has been presented and the substance thereof and that the viewers will on the day hereintofore fixed proceed to view said road and give to all parties a hearing, and it is further

Ordered that a record of said notice so to be given and as given by the said county clerk be entered upon the Journal of the proceedings of said board of county commissioners, and the said county clerk is hereby ordered and directed to enter the same thereon.

Viewers' Report

To the Honorable Board of County Commissioners
of Hyandotte County Kansas.

Gentlemen:

In matter of locating of road as petitioned for by Solomon Mecke and others, and upon which the undersigned were appointed viewers, at session of County Commissioners held January 1888 we respectfully report that pursuant to Commissioners' notice we met at the beginning of said road in Prairie township February 6th 1888, and taking to our assistance A. O. Baker as chain carrier and proceeded to view the route of the road petitioned for, which was surveyed under our direction by J. H. Lesley county surveyor, the field notes and plat of which survey are hereto attached, and form a part of this report, and after a careful deliberation we are of the opinion that said route is practicable, and of public utility, and recommend that it be granted as located and surveyed, and that it be established and opened forty (40) feet wide.

Commencing on the county line between Leavenworth and Hyandotte Counties in Kansas, thence South to the corner of section 10 and 11 Town 10 Range 23 in Hyandotte County thence south on a section line between

of intersection with the Klingers road on south bank of Island creek. No damages claimed.

Respectfully Submitted

A. J. Kovey } Viewers
T. N. Koland }

Report of Survey
To the Honorable Board of County Commissioners
of Wyandotte County Kansas

Gentlemen:

I have the honor to report that, pursuant to your order of date January 4th 1888, in the matter of locating of a certain road as petitioned for by Solomon Meeks and others I met with Alfred Kovey viewers at the beginning of said road in Prairie Township on the 6th day of February 1888, and under the direction of said viewers, proceeded to survey said road as petitioned for, conspicuously marking the same throughout, and noting the courses and distances; and I do hereby certify, that the following is a correct return of the survey of said road, and plat of the same, viz: Commencing at a point on Leavenworth and Wyandotte County line 164 feet north of the corner of Sections 2-3-10 and 11 Town 10 south and Range 23 in Wyandotte County Kansas. Thence South 164 feet to said corner of said above sections, thence south on the section line between Sections 10 and 11 Town 10 South and Range 23 East 1176 feet to the Klingers County road on the south bank of Island Creek.

Respectfully Submitted

J. H. Lacey

County Surveyor

at 76
482 In Matter of Road Petitioned for by
Solomon Meeks et al of Prairie Twp

This day the petition of Solomon Meeks and others of Prairie township for the establishment of a road as follows:

Commencing at a point about 150 feet west of the Island creek bridge on the A. B. Russell road, thence running due South on the line between sections 10 and 11 until it intersects with the road known as the Klingers road, or as near the aforesaid line as practicable, came on to be further heard upon the certified return of the survey thereof the plat the report of the viewers

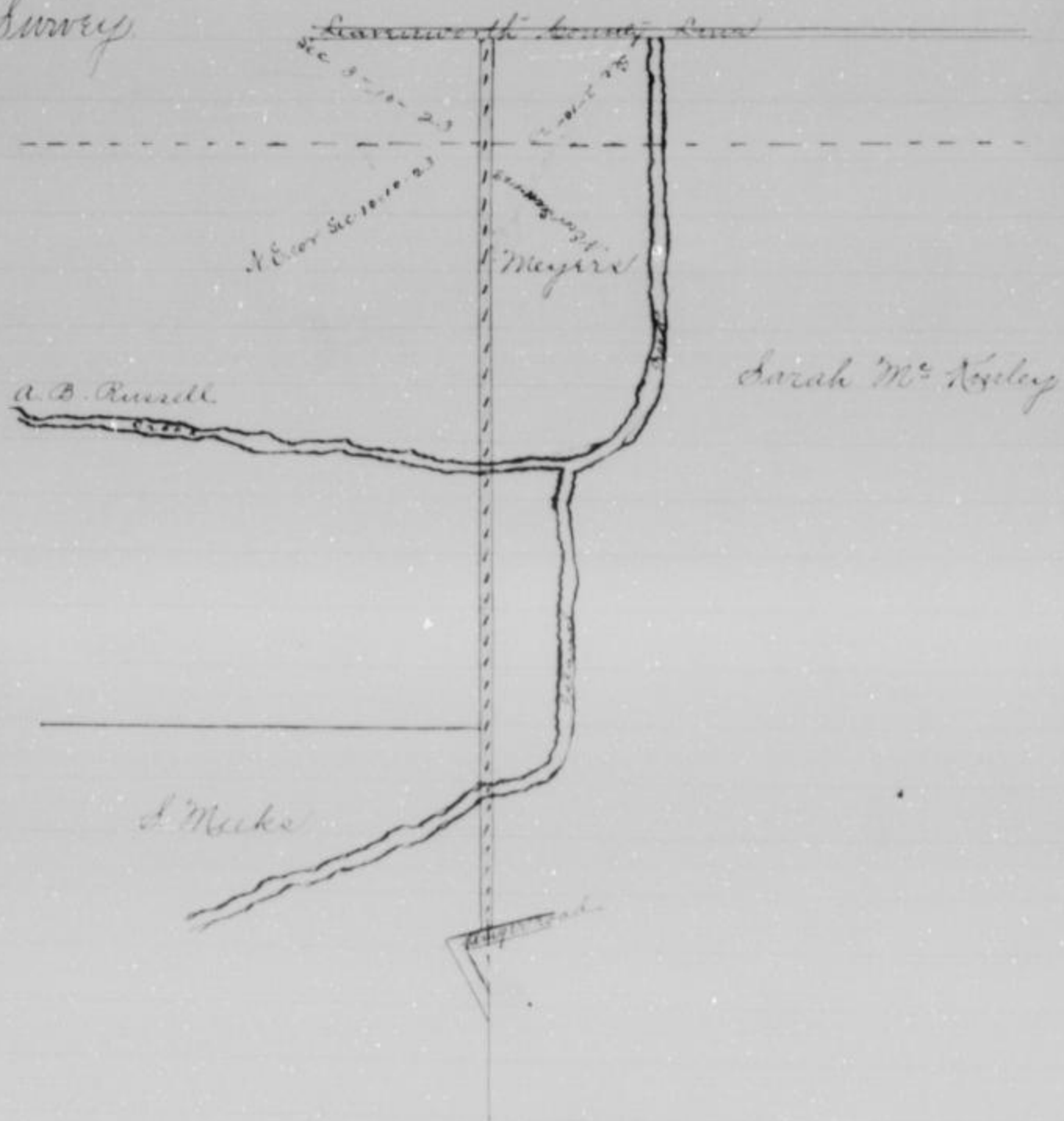
Solomon Meeks

duly delivered and filed by the county clerk heretofore and having been received by the board of county commissioners and said board having caused the same to be read before its meeting and having considered the same; and the report of said viewers being favorable to said road and no legal objection ^{to said report} appearing and the said board being satisfied that said road will be of public utility, it is by said board of county commissioners

Ordered that said report survey and plat be duly recorded by the county clerk upon the road records of said county; and that said road be and it is hereby declared and shall be considered a public highway and it is further

Ordered That the trustee of Prairie Township in which township said road is located be and he is hereby ordered and directed to cause said road within his township to be opened for public travel; and that an order to this effect be issued to said trustee.

Plat of Survey



Henry Becker

Road Petition

To the Honorable Board of County Commissioners,
of Wyandotte County, Kansas.

Gentlemen:

The undersigned petitioners, householders of the County of Wyandotte, Kansas, and residing in the vicinity of the road herein prayed for, respectfully petition your honorable body to cause to be laid out and established the following described road, viz:

Commencing at a point 955 feet North and 76 $\frac{1}{2}$ feet West of the intersection of the East line of Section 19, Township 11, Range 25 East in said county, with the center line of Strong Avenue in Adams and Kings Addition to Argentine, thence to the West line of the southeast quarter of said section 19, said road to be sixty (60) feet wide.

Also to cause to be vacated all that portion of the M. K. Barber road, commencing on the East line of the South east quarter of said section 19 at the point where said road intersects said line, thence westerly along said road as now located in the west line of said quarter section, and your petitioners will, as in duty bound ever pray, etc.

Henry Becker

Principal Petitioner

Petitioners Names

Henry Becker	J. W. Kingcott
John Gibbs, Junr.	D. A. Carlisle
John Gunn	G. H. Simmons
A. L. Barber	J. G. Bliss
G. H. Simmons	C. E. Dodson
Thos. J. Payne	L. <u>Belokost</u>

Journal "B"
Page 329

In Matter of Petition of Henry Becker
for Road in Shawnee Township

On this day Henry Becker principal petitioner therein, and presented to the Board of County Commissioners a certain petition which was in words and figures as follows to-wit:

Road Petition

To the Honorable Board of County Commissioners
of Wyandotte County, Kansas

Gentlemen:

The undersigned petitioners householders of the County of Wyandotte, Kansas, and residing in the vicinity of the road herein prayed for, respectfully petition your honorable body to

Henry Becker

Commencing at a point 955 feet North and 76 $\frac{1}{2}$ ft West of the intersection of the East line of Section 19 Township 11 Range 25 East in said County with the center line of Strong Avenue in Adams & Kings Addition to Argentine, thence West to the West line of the South East quarter of said Section 19, said road to be sixty (60) feet wide. Also to cause to be vacated all that portion of the M. K. Barber road, commencing at the East line of the South East quarter of said Section 19, at the point where said road intersects said line thence easterly along said road as now located to West line of said quarter section.

And your petitioners will as in duty bound ever pray etc.

Henry Becker

Principal Petitioner

Henry Becker
John Gibbs Junr
John Connor
W. L. Burke
G. H. Simmons
Thos. J. Payne

J. W. Kingcott
D. N. Corliss
G. W. Simmons
D. G. Bliss
C. E. Dodson
L. Lelecoot.

And upon examination and consideration thereof the said commissioners do find that the said petition is a legal one; that the signatures thereto are genuine; that the said petitioners whose names are signed to said petition all reside in the vicinity where said road is to be laid out and established; and are all householders of Wyandotte County; and that Henry Becker one of said petitioners has duly entered into a bond with security satisfactory to and approved by said commissioners payable to the State of Kansas for the use of said Wyandotte County, conditioned that the persons signing the said bond shall pay into the treasury of said County the amount of all costs and expenses accruing on said road, in case the proceedings had in pursuance of said petition shall not be finally confirmed and established; and it is therefore by said board of county commissioners

Ordered, that S. Perkins, W. T. Adams and G. F. Eckenlaub who are disinterested householders of said County be and they are hereby appointed viewers of the said road so by said petition prayed to be laid out and established and that the ^{county} clerk do forthwith notify each of them in writing of their said appointment, and it is further

Ordered that the said viewers shall meet at a point

Henry Becker

East line of Section 19 Township 11 Range 25 East in said County with the center line of Strong Avenue in Adams & Kings addition to Argentine on the 27th day of February A. D. 1888 and proceeded to the discharge of their duties and that the county surveyor be and he is hereby ordered and directed to meet with the said viewers at the said time and place and survey said proposed road under their direction and that an order be issued to him to that effect and it is further

Ordered that the county clerk by advertisement set up in his office and in the township of Shawnee through which township said road is to be laid out, for at least twenty days and by publication for two consecutive weeks in Wyandotte Gazette a newspaper published in said county, shall give notice and comply the same in said manner at least twenty days before the date heretofore fixed for said viewers to meet setting forth that said petition has been presented and the substance thereof, and that the viewers will on the day hereinafter fixed proceed to view said road and give to all parties a hearing, and it is further

Ordered that a record of said notice is to be given and as given by the said county clerk be entered upon the Journal of the proceedings of said board of county commissioners and the said county clerk is hereby ordered and directed to enter the same thereon.

Viewers Report

To the Honorable Board of County Commissioners
of Wyandotte County Kansas.

Gentlemen:

In the matter of locating of a road as petitioned for by Henry Becker and others, and upon which the undersigned were appointed Viewers, at session of County Commission held January 6th 1888, we respectfully report that pursuant to Commissioners notice we met at the beginning of said road in Shawnee Township February 27th 1888 and taking to our assistance H. M. Kelly as chain carrier and proceeded to view the route of the road petitioned for, which was surveyed under our direction by J. H. Lanley County Surveyor, the field notes, and plat of which survey are hereto attached, and form a part of this report, and after careful deliberation we are of the opinion that said route is practicable, and of public utility, and recommend that it be granted as located and surveyed that it be granted and opened forty (40) feet wide. Commencing at a point 955 feet

Henry Becker

of Section 19 Township 11 South and Range 25 East in Wyandotte County Kansas with the center line of Strong Avenue in Kings and Adams Addition to Argentine, produced westward, thence west to west line of the South East quarter of said Section 19, and that the old M. K. Barber road be not vacated because new Road has no outlet.

Respectfully Submitted

S. Perkins

W. F. Allen

L. F. Esplanant

} Viewers

Report of Survey

To the Honorable Board of County Commissioners of Wyandotte County Kansas.

Gentlemen:

I have the honor to report that, pursuant to your order of date January 6th 1888 in matter of locating of a certain road as petitioned for by Henry Becker and others I met with S. Perkins, W. F. Allen and L. F. Esplanant viewers at the beginning of said road in Shawnee Township on the 27th day of February 1888, and under the direction of said viewers, proceeded to survey said road as petitioned for, conspicuously marking the same throughout and noting the courses and distances; and I do hereby certify, that the following is a correct return of the survey of said road, and plat of the same, viz: Commencing at a point 955 feet North and 76 1/2 feet West of the intersection of the East line of Section 19 Township 11 South and Range 25 East in Wyandotte County Kansas with the center line of Strong Avenue in Adams and Kings Addition to Argentine produced Westward, thence west to the west line of the South East quarter of said section 19 and that the old M. K. Barber Road be not vacated because new road has no outlet.

J. H. Lasley

County Surveyor

Journal of
page 483

In Matter of Road Petitioned for by Henry Becker and others of Shawnee Township



This day the petition of Henry Becker and others for the establishment of a road as follows:

Commencing at a point 955 feet North and 76 1/2 feet West of the intersection of the East line of Section 19 Township 11 Range 25 East in said County with the center line of Strong Avenue in Adams and Kings Addition to Argentine produced Westward, thence west to the west line of the South East quarter of said section 19 and that the old M. K. Barber Road be not vacated because new road has no outlet.

Henry Boeke

Range Addition to Argentines thence West to the West line of the South East quarter of said ~~Sec~~ said road to be sixty feet wide.

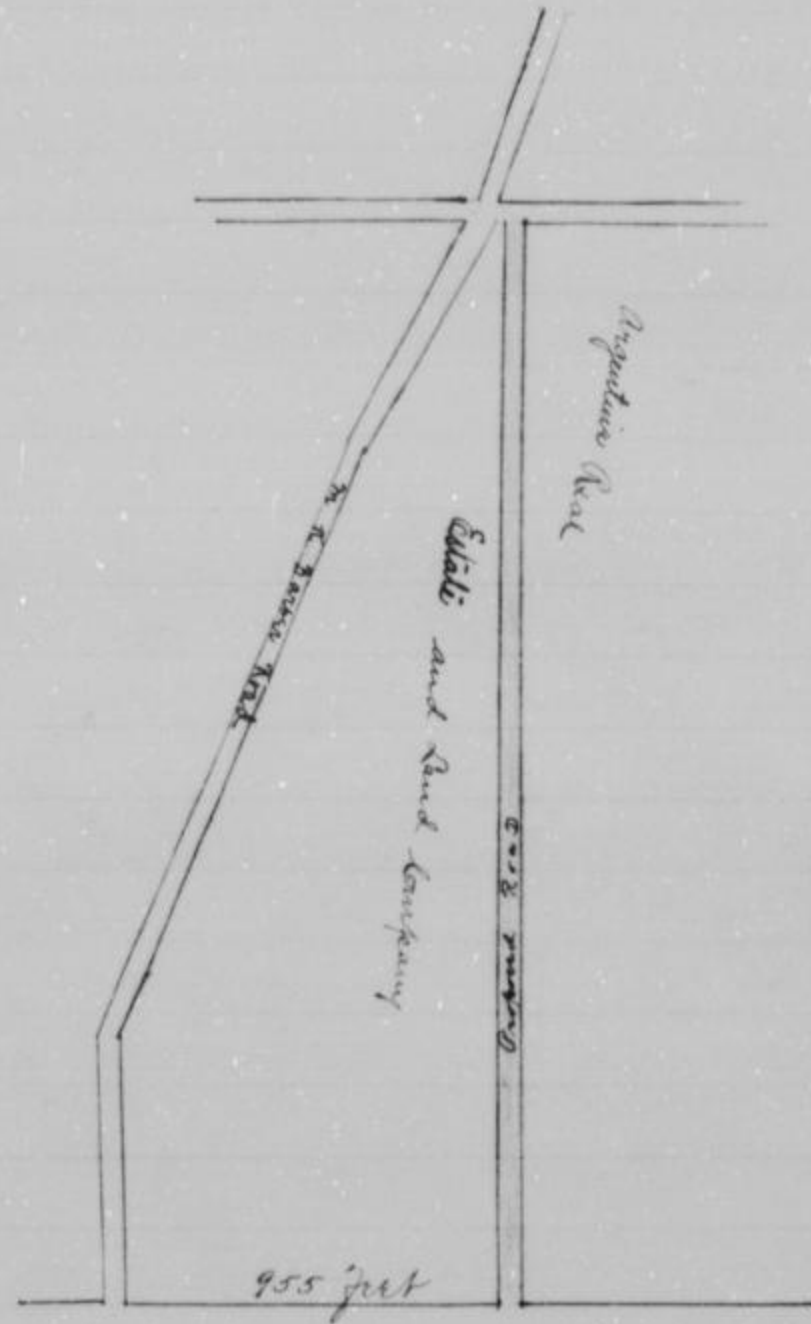
Also to cause to be vacated all that portion of the M. K. Barber road, commencing on the East line of the South West quarter of said Section 19, at the point where said road intersects said line, thence westerly along said road as now located to the West line of said quarter section came on to be further heard upon the certified return of the survey thereof, the plat, the report of the viewers and the return, plat and report having all been duly delivered to and filed by the county clerk heretofore, and having been received by the board of county commissioners and said board having caused the same to be read before its meeting and having considered the same, and the report of said viewers being favorable to said road and no legal objection to said report appearing, and the said board being satisfied that said road will be of public utility, it is by said board of county commissioners

Ordered that said report survey and plat be duly recorded by the county clerk upon the road record of said county; and that said road be and it is hereby declared and shall be considered a public highway; and it is further;

Ordered That the trustee of Shawnee Township in which township said road is located be and he is hereby ordered and directed to cause said road to be opened for public travel; and that an order to this effect be issued to said trustee.

Survey Book

Plat of Survey:



W. F. Prorbetel

Road Petition

To the Honorable Board of County Commissioners
of Wyandotte County Kansas

Gentlemen:

The undersigned petitioners, householders of the County of Wyandotte, Kansas, and residing in the vicinity of the road herein prayed for, respectfully petition your honorable body to cause to be located the following described road, viz: Commencing at north east corner of the north west quarter (1/4) of the south west quarter (1/4) of Section (28) Town 11 south and Range 25 East in Wyandotte County Kansas. thence south on line between the lands of Prorbetel and Trickey Estate to the North west corner of the South East ^{North East quarter (1/4) of} quarter (1/4) of Section 33 Town 11 south and Range 25 thence in a southerly course to the Kellor County road in the Turkey creek bottom on the West line from above North west corner of said South East quarter (1/4) of North west quarter (1/4) of Section 33-11-25. Said road to be 60 feet wide, 30 feet to be taken from each side of the center line of the road, and your petitioners will, as in duty bound ever pray, etc.

W. F. Prorbetel

Principal Petitioner

Petitioners Names

George Shidley	C. J. Frank
H. D. Fickey	L. L. Trickey
H. K. Millspaugh	Marie Sauer
Joseph M. Lowell	G. F. Espoulaub
Thomas M. Mahon	H. G. Hughes
Wm. Schriber	Anton Schleicher
Fred Hedburg	H. Barber
J. H. Ashner	F. R. Forrest

A. Horetman

In Matter of Petition of W. F. Prorbetel
for Road in Shawnee Township

Came this day W. F. Prorbetel, principal petitioner therein and presented to the Board of County Commissioners a certain petition which was in words and figures as follows, to wit:

To the Honorable Board of County Commissioners
of Wyandotte County Kansas

Gentlemen:

The undersigned petitioners householders of the County of Wyandotte, Kansas, and residing in the vicinity

W. F. Prorbetel

of the road herein prayed for, respectfully petition your honorable body to cause to be located the following described road viz:

Commencing at Northeast corner of the North west quarter (1/4) of South west quarter (1/4) of Section 28 Town 11 south and Range 25 East in Wyandotte County Kansas thence south on line between Prorbetel and Trickey estate to the Northwest corner of the Southeast quarter (1/4) of North west quarter (1/4) of Section 33 Town 11 south and Range 25, thence southerly course to the Keeler County Road in the Turkey Creek bottom, on the best line from above Northwest corner of said Southeast quarter (1/4) of Northwest quarter (1/4) of section 33 11-25, said road to be 60 feet wide, 30 feet to be taken from each side of the center line of the road.

and your petitioners will as in duty bound ever pray, etc

W. F. Prorbetel

Principal Petitioner

Petitioners Names

Geo Shiding	W. J. Frank
H. D. Trickey	L. L. Trickey
H. A. Millsbaugh	Morris Sauer
Joseph W. Dowell	G. F. Espenlaub
Thomas W. Mahon	H. G. Hughes
Wm Schriever	Anton Schlicher
Fred Hedburg	W. Barber
J. W. Gehner	F. R. Forrest

G. Kretzman

And upon ^{examination and} consideration thereof the said commissioners do find that the said petition is a legal one; that signatures thereon are genuine; that the said petitioners whose names are signed to said petition all reside in the vicinity where said road is to be located and are all householders of Wyandotte County and that W. F. Prorbetel one of said petitioners has deposited into a bond with security satisfactory to and approved by said commissioners, payable to the State of Kansas for the use of Wyandotte County; conditioned that parties signifying the said bond shall pay into the treasury of said county the amount of all costs and expenses accruing on said road in case the proceedings had in pursuance of said petition shall not be finally confirmed and established and it is therefore by said board of county commissioners

Ordered that Stephen Perkins John Steffens and G. F. Espenlaub who are disinterested house-

C. F. Prorbetal

viewers of said road, so by said petition prayed to be located and that the county clerk do forthwith notify each of them in writing of their said appointment; and it is further

Ordered that the said viewers shall meet at Northeast corner of the North west quarter (1/4) of the South west quarter (1/4) of Sec. 28. T. 11. South and R. 25 East. in Wyandotte County, Kansas on the 15th day of February A.D. 1888 and proceed to the discharge of their duties, and that the county surveyor be and he is hereby ordered and directed to meet with the said viewers, at the said time and place, and survey said proposed road under their direction, and that an order be issued to him to that effect; and it is further

Ordered, that the county clerk by advertisement set up in his and in the township of Shawnee through which township said road is prayed to be laid out, for at least twenty days and by publication for two consecutive weeks in Wyandotte Gazette a newspaper published in said county shall notice and complete the same in said manner at least twenty days before the date hereinbefore fixed, for said viewers to meet, setting forth that said petition has been presented and the substance thereof; and that viewers will on the day hereinbefore fixed proceed to view said road; and give to all parties a hearing, and it is further Ordered, that a record of said notice so to be given and as given by the county clerk be entered upon the Journal of the proceedings of said board of county commissioners, and the said county clerk is hereby ordered and directed to enter the same thereon.

Viewers Report

To the Honorable Board of County Commissioners,
of Wyandotte County, Kansas.

Gentlemen:

In Matter of Locating of road as petitioned for by C. F. Prorbetal and others, and upon which the undersigned were appointed viewers, as Session of County Commissioners held January 6th 1888, we respectfully report that pursuant to Commissioners notice we met at the beginning of said road in Shawnee Township February 15th 1888, proceed to view the route of the road petitioned for, which was surveyed under our direction, by J. W. Laclay, County Surveyor, the field notes and plat of which survey are hereto attached and form a part of this report, and after careful deliberation we are of the opinion that route is practicable, and of public utility, and recommend that it be granted as located and surveyed, and that it be established and opened sixty (60) feet wide

G. F. Probetel

Commencing at the north east corner of the north west quarter
of South west quarter of Section 25 Town 11 south and Range
25 East in Wyandotte County Kansas, thence South 3595 feet
thence South 23° East 1148 feet to the Frank Kolinger Road
Respectfully Submitted

G. F. Espenlaub

John Steffens

Stephen Perkins

} Viewers

Viewers Report of Damages, Claimed and Awarded
To the Honorable Board of County Commissioners
of Wyandotte County Kansas

Gentlemen:

In Matter of Locating of Road, as petitioned for by
G. F. Probetel and others, and upon which the undersigned
were appointed viewers, at session of County Commissioners
held January 5 1888, we respectfully report that pursuant to
commissioners notice, we met at the beginning of said road
in Shawnee Township February 15 1888 and proceeded to
locate said road, as set forth in our report of view rendered
and that the following is a complete list of persons, (Owners
Agents or Guardians) who have filed claims with us for dam-
ages or compensation, by reason of the location and establish-
ment of said proposed road, and the amounts awarded to
each by us, viz:

Andrew Probetel, Owner, S E 1/4 of N. W 1/4 of 33-
R. 25 Amt. Claimed \$500.00 Amt. Awarded by Viewers
None.

Respectfully Submitted

G. F. Espenlaub

John Steffens

Stephen Perkins

} Viewers

Report of Survey

To the Honorable Board of County Commissioners
of Wyandotte County Kansas

Gentlemen:

I have the honor to report that, pursuant to
your order of date January 5 1888, in matter of Locating
of a certain road as petitioned for by G. F. Probetel and
others, I met with S. Perkins, John Steffens and G. F.
Espenlaub at the beginning of said road in Shawnee
Township on the 15 day of February 1888 and under

C. F. Prorbetal

the direction of said viewers, proceeded to survey said road as petitioned for, conspicuously marking the same throughout and noting the courses and distances; and I do hereby certify, that the following is a correct return of the survey of said road, and plat of same, viz:

Commencing at north east corner of north west quarter of south west quarter of Section twenty eight (28) Town Eleven (11) Range twenty five (25) in Wyandotte County Kansas thence south 3595 feet thence south 23° East 1448 feet to the Frank Holinger county road.

Respectfully Submitted
J. H. Lashy
County Surveyor

Journal 76
Page 475
April 13 1888

In Matter of Road Petitioned for by C. Prorbetal and others of Shawnee Twp



This day the petition of C.

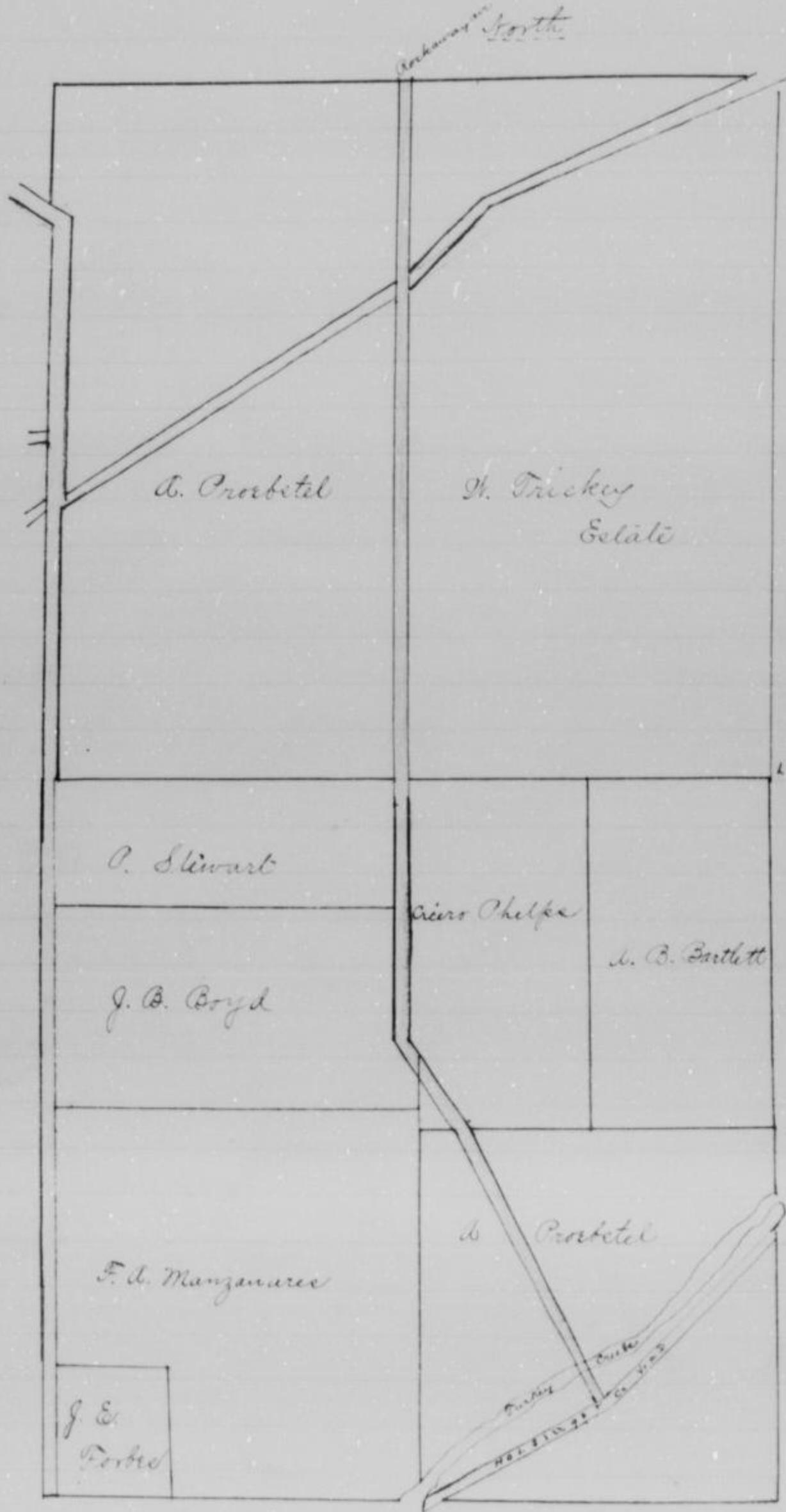
Prorbetal and others for the establishment of a road as follows:
Commencing at the North East corner of the North west quarter (1/4) of the South west quarter (1/4) of Section 28 Town 11 South and Range 25 East in Wyandotte County Kansas thence South on line between the lands of Prorbetal and Trickey estate to the North west corner of the South west quarter (1/4) of Section 33 Town 11 South and Range 25, thence in a southerly course to the Keeler County road in the Trickey Creek Bottom, on the best line from above N. W. corner of said South east quarter (1/4) of North west quarter (1/4) of Section 33-11-25 said road to be sixty (60) feet wide, 30 feet to be taken from each side of the center line of the road — came on to be further heard upon the certified return of the survey thereof, the plat the report of the viewers and the said return, plat and report, having all been duly delivered to and filed by the county clerk heretofore, and having been received by the board of county commissioners and said board having caused the same to be read before its meeting and having considered the same; and the report of said viewers being favorable to said road, and no legal objection to said report appearing, and the said board being satisfied that said road will be of public utility it is by said board of county commissioners

Ordered that said report survey and plat be duly recorded by the county clerk upon the road record of said county, and that said road be and it is hereby declared a public highway, and it is further

Ordered that the trustee of Shawnee Township

C. F. Probetel

hereby ordered and directed to cause said road within his township to be opened for public travel; and that an order to this effect be issued to said trustee.



Probetel Co. Road
Scale 1 in = 500 ft. J. W. Lacey Co. Surveyor

F. C. Horstenmeyer

Road Petition

To the Honorable Board of County Commissioners
of Wyandotte County Kansas
Gentlemen:

The undersigned Petitioners, householders of the
County of Wyandotte Kansas, and residing in the vicinity
of the road herein prayed, respectfully petition your honor-
able body to cause to be viewed and located the following
described road, viz:

Commencing at South east corner of
South west quarter (1/4) of the South west quarter of Section
numbered thirty two (32) in Township two (10) South of Range
numbered twenty four (24) in said Wyandotte County Kansas
thence due North to the center of the Leavenworth road in said
county and your petitioners will as in duty bound ever pray
etc.

F. C. Horstenmeyer

Principal Petitioner

Petitioners Names

J. F. Bigham	George Rothert
Wm Stuckhoff	F. Stockhoff
W. C. Bentley	Morris Funtroy
John Scanton	Isaac Sample
Harvey L. Storr	G. L. Storr
C. Winker	A. S. Wolf
A. T. Jacke	W. Stockhoff
L. Brown &	W. Pelker

Journal "H"
Page 324
January 1888

In Matter of Petition of F. C. Horstenmeyer
for Road in Quindaro Township

came this day F. C. Horstenmeyer principal petitioner therein and presented to the board of county commissioners a certain petition which was in words and figures as follows to-wit:

To the Honorable Board of County Commissioners
of Wyandotte County Kansas
Gentlemen:

The undersigned petitioners householders of the
County of Wyandotte Kansas, and residing in the vicinity of
the road herein prayed for respectfully petition your honorable
body to cause to be viewed and located the following described
road, viz:

Commencing at South East corner of the South

F. W. Horstmann

west quarter (41) of the South west quarter (41) of section numbered thirty two (32) in Township ten (10) South of Range numbered twenty four (24) in said Wyandotte County Kansas, thence due north to the center of the Leavenworth Road in said county, and your petitioners will as in duty bound ever pray, etc.

F. W. Horstmann

Principal Petitioner

S. F. Bigham

Wm. Stuckhoff

H. C. Bentley

John Scanlon

Harvey L. Storer

W. P. Hinkley

A. D. Jacke

L. Brown x

George Robert

F. Stuckhoff

Morris Fautroy

Isaac Sample

L. G. Storer

A. S. Wolf

H. Stuckhoff

W. Telker

And upon examination and consideration thereof the said commissioners do find that the said petition is a legal one; that the signatures thereto are genuine; that the ^{said} petitioners whose names are signed to said petition, all reside in the vicinity where said road is prayed to be located; and are all householders of Wyandotte, and that F. W. Horstmann one of said petitioners has duly entered into a bond with security satisfactory to and approved by said commissioners, payable to the State of Kansas for the use of said Wyandotte county, conditioned that the persons signing the said bond, shall pay into the treasury of said county the amount of all costs and expenses accruing on said road in case the proceedings had in pursuance of said petition shall not be finally confirmed and established, and it is therefore by the said board of county commissioners

Ordered that C. F. Horstmann, James M. Michael and E. C. Dew who are disinterested householders of said county be and they are hereby appointed viewers of the said road so by said petition prayed to be located and that the county clerk do forthwith notify each of them in writing of their said appointment; and it is further,

Ordered that the said viewers shall meet at the South East corner of South west quarter (41) of South west quarter (41) of section numbered thirty two (32) in Township ten (10) South of Range numbered twenty four (24) in said Wyandotte County Kansas on the 23rd day of February A.D. 1888 and proceed to the discharge of their duties and that the county surveyor be and he is hereby ordered and directed to meet with said viewers at the said time and place and survey said pro-

F. C. Horstman

referred to him to that effect; and it is further

Ordered that the county clerk by advertisement set up in his office and in the townships of Quindaro through which township said road is prayed to be laid out for at least twenty days and by publication for two consecutive weeks in the Wyandotte Gazette, a newspaper published in said county shall give notice and complete the same in said manner at least twenty days before the date hereinbefore fixed, for said viewers to meet setting forth that said petition has been presented and the substance thereof, and that viewers will on the day hereinbefore fixed proceed to view said road and to give all parties a hearing and it is further

Ordered that a record of said notice so to be given and as given by the said county be entered upon the Journal of the proceedings of said board of county commissioners and the said county clerk is hereby ordered and directed to enter the same thereon.

Viewers Report

To the Honorable Board of County Commissioners
of Wyandotte County, Kansas

Gentlemen:

In matter of view, survey and location of said road as petitioned for by F. C. Horstman and others and upon which the undersigned were appointed viewers at session of county commissioners held January 6th 1888, we respectfully report that pursuant to commissioners notice we met at the South East corner of the South west quarter (44) of the South west 1/4 of Section 32 Town 10 South Range 24 in Wyandotte County, Kansas on the 23rd day of February A.D. 1888, the place of beginning of said road and proceeded to view the route of the road petitioned for, which was surveyed under our direction by Wm Barclay Deputy County Surveyor, the field notes and plat of which survey are hereto attached, and form a part of this report, and after careful deliberation we are of the opinion that said route is practicable, and of public utility, and recommend that it be granted as located and surveyed, and that it be established and opened forty (40) feet wide, to wit:

Commencing at the Southeast corner of South west quarter (44) of South west quarter (44) of Section thirty two (32) Township Ten (10) South of Range twenty four (24) in Wyandotte County, Kansas thence due north along the quarter section line to the center of the Leavenworth road in said county and State said quarter section line being the center of said road hereby

F. W. Horstman

Respectfully Submitted

E. C. Dew } Viewers
W. F. Horstman }

Viewers Report of Damages, Claimed and Awarded
To the Honorable Board of County Commissioners
of Wyandotte County Kansas

Gentlemen:

In matter of the view, location and survey of Road as petitioned for by F. W. Horstman and others, and upon which the undersigned were appointed Viewers, at session of County Commissioners, held January 6th 1888, we respectively report, that pursuant to Commissioners notice, we met at the place of beginning in Quindaro Township, February 1888 and proceeded to view, survey and locate said Road, as set forth in our report of view rendered and that the following is a complete list of persons, (Owners, Agents or Guardians) who have filed claims with us for damage or compensation, by reason of the location and establishment of said proposed road, and the amounts awarded to each by us, viz:

Name	Owner Agent or Guardian	Fractional Part of Section	S	T	R	Acres of land appropriated	Amount Claimed	Amount Awarded by Viewers	Commissioners Revision
Robert O'Donnell	owner	1/4 part	32	10	24	$\frac{86}{100}$	\$250 00	\$75 00	\$200 00
Jane M ^{rs} Hair	"	1/4 part	32	10	24	$\frac{28}{100}$	\$500 00	\$135 00	\$300 00
Wm Telker	"	1/4 part	32	10	24	$\frac{40}{100}$	\$160 00	None	

Respectfully Submitted

E. C. Dew } Viewers
W. F. Horstman }

Surveyors Report

To the Honorable Board of County Commissioners,
of Wyandotte County Kansas.

Gentlemen:

I have the honor to report that, pursuant to your order of date January 6th 1888 in the matter of locating of a certain road as petitioned for by F. W. Horstman and others I met with E. C. Dew and W. F. Horstman viewers at the beginning of said road in Quindaro township on the 23rd day of February 1888, and under the direction of said Viewers proceeded to survey said road as petitioned for, conspicuously

F. W. Horstenneyer

distances; and I do hereby certify, that following is a correct return of the survey of said road, and plat of the same, viz: Commencing at the South East corner of the South west quarter (1/4) of the South west quarter (1/4) of Section thirty two (32) Town 10 South, and Range twenty four (24) East in Wyandotte County Kansas, ^{point} being on Second Standard parallel thence north to the north East corner of the North west quarter (1/4) of the north west quarter (1/4) of said Section 32 Town 10 South Range 24 East.

Respectfully Submitted

Jm Barclay

Deputy Co. Surveyor

H
Journal "K"
Page 479
April 1888

In Matter of Road Petitioned for by F. W. Horstenneyer et al of Quindaro Twp

This day the petition of

F. W. Horstenneyer for the establishment of a road as follows:

Commencing at the South East corner of the South west quarter (1/4) of the South west quarter (1/4) of Section numbered thirty two (32) Township 10 South of Range numbered twenty four (24) in said Wyandotte County Kansas; thence due north to center of Leavenworth road in said county, came on to be further heard upon the certified return of the survey thereof, the plat the report of the viewers and the separate report of said viewers of damages assessed by them and the said return, plat and reports having all been duly delivered to and filed by the county clerk heretofore and having been received by the board of county commissioners, and said board having caused the same to be read before its meeting and having considered the same; and the report of said viewers being favorable to said road and no legal objection to said report appearing, and the said board being satisfied that said road will be of public utility, it is by said board of county commissioners

Ordered that said report, survey and plat be duly recorded by the county clerk upon the road record of said county, and that said road be and it is hereby declared and shall be considered a public highway and it is further

Ordered that damages by reason of the establishment of said road, awarded as follows to wit:

R. O'Donnell - \$200⁰⁰Jane Mc Nair - \$300⁰⁰

and it is further

Ordered that the trustee of Quindaro township in which township said road is located be and he is hereby ordered and directed to cause said road within his township to be opened for public travel July 1st 1888 and that on order to the

F. C. Shoemaker

Lamworth Road

Improvment Co

White Church
Down site and

H. A. Kerr

Wm Pelker

R. O'Donnell

Mrs M^s
Nair

Parallel Road

Sanford Koff

Road Petition

To the Honorable Board of County Commissioners
of Wyandotte County Kansas.

Gentlemen:

The undersigned petitioners, householders of the County of Wyandotte, Kansas, and residing in the vicinity of the road herein prayed for, respectfully petition your honorable body to cause to be surveyed and relocated the following described road, viz:

Beginning at a point in the center of the Kouns + Timmons Road where it intersects the John E. Johnson Road in Section 15. T. 11. R. 24. thence Northeastly along side of the Right of Way of the Union Pacific Railway to the west line of the land owned by Malachi Milan in Section 14. T. 11. R. 24. E. thence North to the Muncie Bottom Road on North side of Jacks Creek in Section 11. T. 11. R. 24. E. And for the vacation of the Muncie Bottom Road from the point where it intersects the John E. Johnson Road at the North East corner of the land owned by John Noonan in Section 15. T. 11. R. 24. E. to the point of intersection with the proposed road as prayed for in this petition on the North side of Jacks Creek in Section 11. T. 11. R. 24. E.

granted

Also petition for the location of a Road, beginning at a point near the South East corner of Union Pacific Railway Co's Rock Quarry situated in the South west quarter of the South west quarter of Section 7. T. 11. R. 25. thence in an easterly direction along and near the foot of the bluffs on a line parallel with the Union Pacific R.R. Right of Way as near as practicable so as to avoid the steep hills and rocky points and crooks of the old road to the west end of Muncie Creek in town of McAlpine according to plat now on file in the Register of Deeds office and for the vacation of the road commonly called the Bruce road from the point of beginning of the proposed road to the N + S center line of Section 17. T. 11. R. 25. and said road be not less than sixty feet in width and that hereafter the road known as Muncie Creek and your petitioners will as in duty bound ever pray etc.

not granted
county

Overall Comd	Petitioners Names	J. B. Nelson
Sanford Koff	Patrick ^{his} Monigle	John H. Boush
J. F. Timmons	John J. Swright	Mrs Ellen ^{her} Nelson
A. McAlpine	John Collins	Mrs Mary ^{her} Nelson
C. L. Bondard	Mike ^{his} Rendent	Wm. L. Lane

Sanford Kaff

Journal No. In Matter of the Petition of Sanford
 Page 330 Kaff for Road in Wyandotte Co. Kas.
 January 1885



Caused this day San-
 ford Kaff principal petitioner therein and presented to the
 Board of county commissioners a certain petition which was
 in words and figures to wit:

To the Honorable Board of County Commissioners
 of Wyandotte County Kansas
 Gentlemen:

The undersigned petitioners householders of the
 County of Wyandotte Kansas, and residing in the vicinity
 of the road herein prayed for respectfully petition your
 honorable body to cause to be viewed and relocated the
 following described road, viz:

Beginning at a point in the center of the Neuns and
 Timmons road where it intersects the John E. Johnson road
 in Section 15. T. 11. R. 24. thence North easterly along side of
 Right of Way of the Union Pacific Railway to the west line of the
 land owned by Malachi Milan in Section 14. T. 11. R. 24. E.
 thence North to the Muncie Bottom Road on the north side of
 Jake Creek in Section 11. T. 11. R. 23. E. And for the vacation
 of the Muncie Bottom Road from the point where it intersects
 the John E. Johnson road at the North East corner of the land
 owned by John Gosman in Section 15. T. 11. R. 24. E. to the point
 of intersection with the proposed road as prayed for in this
 petition on the North side of Jake Creek in Section 11. T. 11.
 R. 24. E.

Also Petition for the location of a road beginning at a point
 near the Southeast corner of the Union Pacific Railway
 Co's rock quarry situated in the Southwest quarter of
 Section 7. T. 11. R. 25. thence in an easterly direction along
 & near the foot of the bluff on a line parallel with the
 Union Pacific R. R. Right of Way as near as practicable,
 so as to avoid the steep hills and rocky points and
 crooks of the old road to the West end of Muncie
 Bottom in town of McAlpin according to plat on file
 in the Register of Deeds office and for the vacation of
 the old county road commonly called the Kance road
 to the N & S center line of Section 17. T. 11. R. 25. and said
 road be not less than 60 feet in width and that here-
 after the road be known as Muncie Avenue,
 and your petitioners will as in duty bound ever pray etc.

Sanford Kaff
 N. M. Alpin

John J. Enright
 Mike ^{his} ~~mark~~ Braden

Sanford Waff

Mrs. Mary ^{his} ~~X~~ Keagle
 J. F. Timmons
 Patrick ^{his} ~~X~~ Monigle
 Mike ^{his} ~~X~~ Soda
 Mike ^{his} ~~X~~ Canary

John W. Beale
 J. L. Bandaud
 John Collins
 Mrs. Ellen ^{his} ~~X~~ Kealigan
 Overall Powell

Geo. D. Nelson

And upon examination and consideration thereof, the said commissioners do find that said petition is a legal one and that the signatures thereto are genuine; that the petitioners whose names are signed to said petition reside in the vicinity where said road is to be viewed, and relocated; and are all householders of Wyandotte county and that Sanford Waff one of said petitioners has duly entered into a bond, with security satisfactory to and approved by said commissioners payable to the State of Kansas for the use of said Wyandotte county, conditioned that the persons signing said bond shall pay into the treasury of said county the amount of all costs and expenses accruing on said road in case the proceedings had in pursuance of said petition, shall not be finally confirmed and established, and it is therefore by the said board of county commissioners

Ordered that S. F. Bigham, R. W. Gray and Geo. C. Moore who are disinterested householders of said county and they are hereby appointed viewers of said road so by said petition prayed to be relocated, and that the county clerk do forthwith notify each of them in writing of their said appointment and it is further

Ordered that the said viewers shall meet at a place in the center of the Rouse and Timmons road where it intersect the John E. Johnson road in section 15 T. 11 R. 24. on the 27th day of February A. D. 1888, and proceed to the discharge of their duties, and that the county surveyor be and he is hereby ordered and directed to meet with the said viewers at the said time and place and survey said proposed road under their direction and that an order be issued to him, to that effect, and it is further,

Ordered that the county clerk by advertisement set up in his office and in the townships of Wyandotte through which township said road is prayed to be laid out for at least twenty days and by publication for two consecutive weeks in the Wyandotte Gazette a newspaper published in said county shall give notice and

Sanford Kaff

met setting forth that said petition has been presented and the substance thereof, and that the viewers will on the day hereinafore fixed proceed to view said road and give to all parties a hearing, and it is further

Ordered that a record of said so to be given and as given, by said county clerk, be entered upon the Journal of the proceedings of said ^{Board} of County Commissioners and the said county clerk is hereby ordered and directed to enter the same thereon

Viewers Report

To the Honorable Board of County Commissioners
of Wyandotte County Kansas
Gentlemen:

In Matter of Locating of road as petitioned for by Sanford Kaff and others, and upon which the undersigned were appointed, Viewers, at session of County Commissioners held January 1888, we respectfully report that pursuant to Commissioners, notice we met at the beginning of said road in Wyandotte township February 29th 1888 and taking to our assistance G. M. Kelley and Jas. Buckland as chain carriers, and proceeded to view the route of the road petitioned for, which was surveyed under our direction by J. H. Lasley County Surveyor, the field notes and plat of which survey are hereto attached and form a part of this report, and after careful deliberation we are of the opinion that said route is practicable, and of public utility, and recommend that it be granted as located and surveyed, and that it be established and opened forty (40) feet wide.

Commencing at a point 70 feet at right angles from the centre main track Union Pacific Rail Road and in the county road known as the Johnson County road thence North 51° 30' East 58.19 feet thence North 300 feet to the old Muncie County road to the junction of the new road.

Respectfully Submitted

S. F. Bigham
R. M. Gray
Isaac P. Moore

} Viewers

Sanford Kaff

\$15⁰⁰ Amt Allowed by Viewers \$55⁰⁰ Amt Allowed by Com. W. Kerbe Iron
 & N^o 4 1/2 - 11-24; 8/100 A. \$600 Claimed. \$50 Allowed by viewers. \$85 allowed by Com.
 B. M. Chace. Owner. N. W. Sec 11-24 8/100 A. \$35⁰⁰ Allowed by Com.
 W. F. Watkins " " " " " " 8/100 A. \$600 Claimed \$25⁰⁰ Allowed by
 viewers. \$35 allowed by Com. Mrs. Dody owner in Sec 14-11-24 7/100 A. \$1500 claimed
 \$50⁰⁰ Allowed by viewers. \$85⁰⁰ allowed by Com. Mr. Mahan. Sec 14-11-24. 2 1/100 A.
 claimed \$2000. Allowed by Viewers \$175⁰⁰ Com. \$175⁰⁰. Respectfully Submitted
 S. F. Bigham. R. M. Gray. Isaac. P. Moore. } Viewers

Surveyors Report

To the Honorable Board of County Commissioners
 of Wyandotte County Kansas

Gentlemen:

I have the honor to report that pursuant to your order of date January 1888, in matter of locating of a certain road as petitioned for by Sanford Kaff and others I met with S. F. Bigham, I. P. Moore and R. M. Gray Viewers at the beginning of said road in Wyandotte Township on the 29th day of February 1888 and under the direction of said viewers proceeded to survey said road as petitioned for, conspicuously marking the same throughout and noting the courses and distances; and I do hereby certify that the following is a correct return of the survey of said road, and plat of the same, viz:

Commencing at a point 70 feet at right angles from the center main track Union Pacific Railway and in the Johnson County road, and in the Eastern terminus of Muncie Road coming easterly from Muncie Station on Union Pacific line. Thence North 01° 30' East 5819 ft to a point 20 feet at right angles from center Union Pacific Main track and also 20 feet at right angles from the west line Malaca Milan land thence north 300 feet to old Muncie County Road.

Respectfully Submitted

J. W. Lashy

County Surveyor

Journal "H"
 Page 481
 April 13 1888

In Matter of Road Petitioned for by
 Sanford Kaff and others of Wyandotte Twp



This day the petition of Sanford Kaff and others for the establishment of a road as follows:

Beginning at a point in the center of the Muncie & Muncie Road where it intersects the John. E. Johnson road in Section 15 T. 11. R. 24. Thence northeasterly along side of the Right of Way of the Union Pacific Railway to the west line of the land owned by Malaca Milan in Section 14. T. 11. R. 24. E. thence North to

Sanford Kaff

to the Muncie Bottom bottom road on the north side of Jacke Creek in Section 11 T. 11. R. 24 E. and for the vacation of the Muncie Bottom Road from the point where it intersects the John E. Johnson road at the North east corner of land owned by John Whonnan in Section 15 T. 11. R. 24 E. to the point of intersection with the proposed road as prayed for in this petition on North side of Jacke Creek in Section 11. T. 11. R. 24 E.

Also petition for the location of a road beginning at a point near the South East corner of Union Pacific Railway Co's Rock quarry situated in South west quarter of Section 7 T. 11. R. 25 thence in an easterly direction along and near the foot of the bluffs on a line parallel with the Union Pacific R. R. right of way as near as practicable so as to avoid the steep hills and rocky points and crooks of the old road to the west end of Muncie Avenue, in town of McAlpin according to plat on file in the Register of Deeds office and for the vacation of the old county road commonly called the Muncie road from the point of beginning of the proposed road to the N. & S. center line of Section 17 T. 11. R. 25 and said road be not less than 60 feet wide and that hereafter the road be known as Muncie Avenue.

came on to be further upon the certified return of the survey thereof, the plat, the reports of the viewers and the separate report of said viewers of the damages assessed by them, and the said return, plat and reports having all been duly delivered to and filed by the county clerk heretofore, and having been received by the board of county commissioners and said board having caused the same to be read before its meeting and having considered the same, and the report of said viewers being favorable to said and no legal objection to said report appearing, and the said board being satisfied that said road will be of public utility, it is by said board of county commissioners

Ordered that said report survey and plat be duly recorded by the county clerk upon the road record of said county; and that said road be and it is hereby declared and shall be considered a public highway, and it is further

Ordered that by reason of the establishment of said road, damages be awarded as follows:

A. Bogard \$0.00
 M. Stinegar \$5.00
 W. Kerbe \$5.00

Sanford Keagy

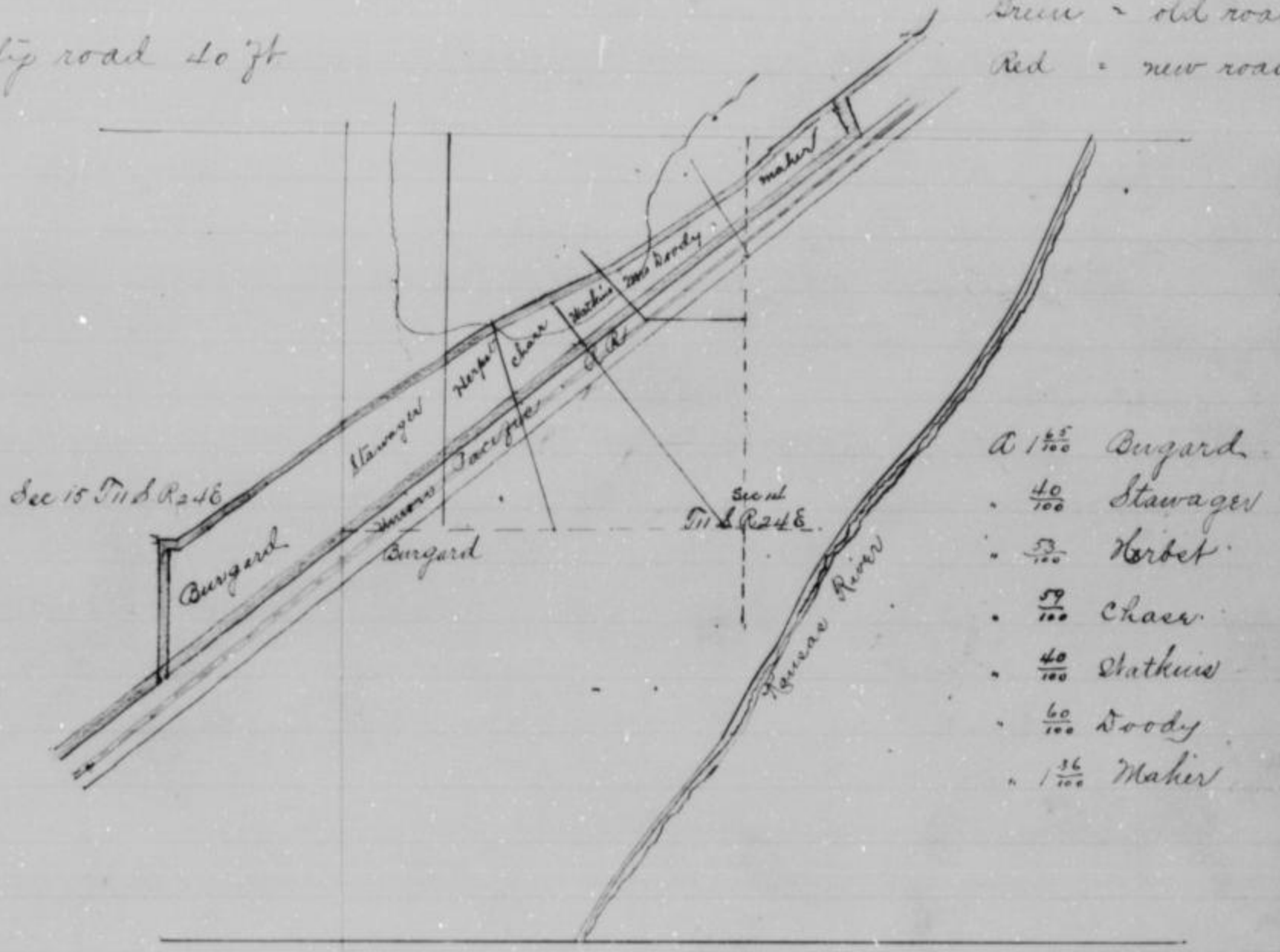
W. F. Mathews \$35.00
 Mrs. Dody \$85.00
 Mrs. Mahon \$175.00

and it is further

Ordered, that the trustee of said Wyandotte Township in which township said road is located, be and he is hereby ordered and directed to cause said road in his township to be opened for public travel and that an order to this effect be issued to said trustee.

County road 40 ft

Green - old road
 Red - new road



- 1 $\frac{2}{100}$ Bugard
- 40 $\frac{40}{100}$ Stawager
- 5 $\frac{5}{100}$ Herbert
- 59 $\frac{59}{100}$ Chace
- 40 $\frac{40}{100}$ Mathews
- 60 $\frac{60}{100}$ Dody
- 1 $\frac{16}{100}$ Mahon

A. S. Merritt

Road Petition

To the Honorable Board of County Commissioners
of Wyandotte County Kansas

Gentlemen:

The undersigned petitioners, householders of the county of Wyandotte, Kansas, and residing in the vicinity of the road herein prayed for, respectfully petition your honorable body to cause to be located the following described road, viz:

Commencing at South East corner of Section 26 - Town 10 - Range 24, Thence North to the Bottom Road in Quindaro Twp

Petitioners Names

Burt & Miller	D. R. Simmons	Gas. L. Byers
F. Eberle	Amanda Gaur	Perry Kendrick
A. M. Lyder	L. C. Smith	C. G. West for W. E. Parsh
Geo. A. Kenestis	John Bailey	J. B. Shelborn
V. S. Lucas	R. E. Sherman	

and your petitioners will, as in duty bound, ever pray etc.

A. S. Merritt

Principal Petitioner

P.O. Address Wyandotte, Kansas

Journal "W"
Page 322
January 1888

In Matter of petition of A. S. Merritt
for Road in Quindaro Township

Came this day A. S. Merritt principal petitioner therein, and presented to the Board of County Commissioners, a certain petition which was in words and figures as follows to wit:

To the Honorable Board of County Commissioners
of Wyandotte County Kansas

Gentlemen:

The undersigned petitioners, householders of the County of Wyandotte, Kansas, and residing in the vicinity of the road herein prayed for, respectfully petition your honorable body to cause to be located the following described road viz:

Commencing at South east corner of Section 26 Town 10 Range 24, Thence North to the Bottom road in Quindaro Twp and your petitioners will as in duty bound ever pray etc.

A. S. Merritt

Principal Petitioner

A. S. Merritt

Burt & Miller	C. R. Simmons
Jac. L. Byrne	T. E. Burke
Amanda Gray	Perry Kendrick
A. M. Ryder	L. C. Smith
C. E. Hart by St. E. Barnhart Agent	
Geo. A. Helletier	John Brady
J. B. Mulborn	V. S. Lucas
A. S. Sherman	

and upon examination and consideration thereof the said commissioners do find that the said petition is a legal one; that the signatures thereto are genuine; that the said petitioners whose names are signed to said petition all reside in the vicinity where said road is to be located; and are all householders of Wyandotte County Kansas; and that A. S. Merritt one of said petitioners has duly entered into a bond with security, satisfactory to and approved by said commissioners, payable to the State of Kansas for the use of said Wyandotte County, conditioned that the persons signing said bond shall pay into the treasury of said county the amount of all costs and expenses accruing on said road in in case the proceedings had in pursuance of said petition, shall not be finally confirmed and established, and it is therefore by the said board of county commissioners

Ordered that R. M. Gray, St. J. Kuffaker and Fred Brunner who are disinterested householders of said county be and they are hereby appointed viewers of the said road so by said petition prayed to be located and that the county clerk do forthwith notify each of them in writing of their said appointment; and it is further

Ordered, that said viewers shall meet at the south east corner of Section 26 Town 10 Range 24 on the 20th day of February A. D. 1888 and proceed to the discharge of their duties, and that the county surveyor be and he is hereby ordered and directed to meet with the said viewers at the said time and place and survey said proposed road under their direction, and that an order be issued to him to that effect; and it is further

Ordered, that the county clerk by advertisement set up in his office and in the township of Quindaro through which township said road is prayed to be laid out for at least twenty days and by publication, for two consecutive weeks in the Wyandotte Gazette a newspaper published in said county, shall give notice and complete the same in said manner at

A. S. Merritt.

for said viewers to meet, setting forth that said petition has
be been presented and the substance thereof; and that viewers
will on the day hereinafter fixed proceed to view said road and
give to all parties a hearing; and it is further

Ordered, that a record of said notice so to be given and
as given by the said county clerk, be entered upon the Journal
of the proceedings of said board of county commissioners
and the said county clerk is hereby ordered and directed
to enter the same thereon

Viewers Report

To the Honorable Board of County Commissioners
of Wyandotte County Kansas

Gentlemen:

In Matter of Location of road as petitioned for by
A. S. Merritt, and others, and upon which the undersigned were
appointed viewers, at session of county commissioners held Jan
7th 1888, we respectfully report that pursuant to Commissioners note
we met at the beginning of said road in Quindaro Township
Feb'y 20th 1888, proceeded to view the route of the road petitioned
for, which was surveyed under our direction by Wm Barclay
Deputy County Surveyor, the field notes and plat of which
survey are hereto attached, and form a part of this report, and
after deliberation we are of the opinion that said route is
practicable, and of public utility, and recommend that it be
granted as located and surveyed, and that it be established
and opened forty (40) feet wide.

Commencing at the south east corner of Section 26 T. 10 S.
R. 24. E. Thence N. 40° 25' East 224 feet thence
N. 16° 21' W. 190.5 feet thence N. 67° 48' W. 72 feet thence N. 89° 9' W. 899 feet
thence N. 89° 22' W. 139.5 feet thence N. 3° 30' W. 233 feet thence
N. 17° W. 270 feet thence N. 46° 25' W. 222.2 feet thence N. 57° 15' W. 101.5 feet
thence N. 29° 15' W. 100 feet thence N. 10° 15' W. 288 feet thence N. 6° 30' East 288 feet
thence N. 18° 30' E. 179 feet thence N. 56° 15' E. 455 feet thence N. 45° E. 91.8 feet
thence N. 7° 30' E. 153 feet thence N. 5° W. 183 feet thence
N. 1° 5' E. 261 feet to center Missouri River Bottom road.

Respectfully Submitted

R. M. Gray } Viewers
W. J. Keuffeler }

A. S. Merritt

Viewers Report of Damages Claimed & Awarded
To the Honorable Board of County Commissioners
of Wyandotte County Kansas
Gentlemen:

In Matter of --- road as petitioned for
by --- and others, and upon the under-
signed were appointed viewers, at sessions of County
Commissioners, held --- 188---, we respectfully report
that pursuant to Commissioners notice, we met at the
--- of --- in --- Township --- 188---,
and proceeded to --- said Road, as set forth
in our report of view rendered and that the following is a
complete list of persons, (Owners, Agents or Guardians) who have
filed claims with us for damages or compensation, by reason
of the location and establishment of said proposed road, and
the amounts awarded to each by, us, viz:

Name	Owner Agent or Guardian	Fractional Part of Section	S	T	R	No. of Acres affected	Amount Claimed	Amount Awarded by Viewers	Commissioners Revision
Perry Winderis			25	10	2d	1/2	200 00	10 00	
Amanda Gaur			25	10	2d	1/2	200 00	10 00	
J. C. N. Barker			25	26	10	2d	1	750 00	270 00

Respectfully Submitted
R. M. Gray } Viewers
W. J. Kuffaker }

Report of Survey
To the Honorable Board of County Commissioners
of Wyandotte County Kansas
Gentlemen:

I have the honor to report that pursuant to your order
of date January 7th 1888, in matter of Locating of a certain
road as petitioned for by A. S. Merritt and ^{others} I met with
A. M. Gray and W. J. Kuffaker Viewers at the beginning of
said road in Quindaro Twp on the 20th day of February
1888, and under the direction of said viewers, proceeded to
survey said road as petitioned for, conspicuously marking the
same throughout and noting the courses and distances;
and I do hereby certify, that the following is a correct
return of the survey of said road, and plat of the same,
viz:

Commencing at the S. E. corner of Sec 26 T. 10 S. & R. 24 E.
--- bearing S. 31° 41' E. 224 feet thence N.

C. S. Merritt

16° 21' N. 109.5 feet thence N. 67° 28' West 72 feet thence N. 59° 22' West 139.5 feet thence N. 3° 30' N. 233 feet thence N. 0° 2' West 307 feet thence N. 46° 25' N. 222.2 feet thence N. 17° N. 27 feet thence N. 57° 15' N. 101.5 feet thence N. 54° 10' N. 126.8 feet thence N. 39° 35' N. 136.5 feet thence N. 29° 15' N. 100 feet thence N. 228 feet thence N. 10° 15' N. 178.4 feet thence N. 6° 30' E. 228 feet thence N. 18° 30' E. 179 feet thence N. 56° 15' E. 155 feet thence N. 45° E. 97.8 feet thence N. 7° 30' E. 153 feet thence 5° N. 183 feet thence N. 1° E. 261 feet to the center of the Missouri Bottom Road.

J. H. Laeley
 County Surveyor

Journal "H"
 Page 468
 April, 1888

In Matter of Petition of C. S. Merritt
 for Road in Quindaro Township

This day the petition of
 C. S. Merritt and others for the establishment of a road as
 follows:

Commencing at South East corner of Section 26, Township
 Range 24. Thence North to the Bottom Road in Quindaro
 Township, came on to be further heard upon the certified
 return of the survey thereof, the plat, the report of the viewers
 and the separate report of the said viewers of damages assessed
 by them and the said return, plat and reports having all been
 duly delivered to and filed by the County Clerk heretofore and have
 been received by the board of county commissioners and said
 board having caused the same to be read before its meeting,
 and having considered the same; and the report of said viewers
 being favorable to said road; and no legal objection to said
 report appearing and the said board being satisfied that
 said road will be of public utility; it is by said board of
 county commissioners

Ordered That the report, survey and plat be duly
 recorded by the county clerk upon the road record of said
 county; and that said road be and it is hereby declared and
 shall be considered a public highway; and it is further

Ordered That damages by reason of the establishment
 of said road be awarded as follows, to-wit:

J. H. P. Barker - \$400.00

Maranda Jones - \$50.00

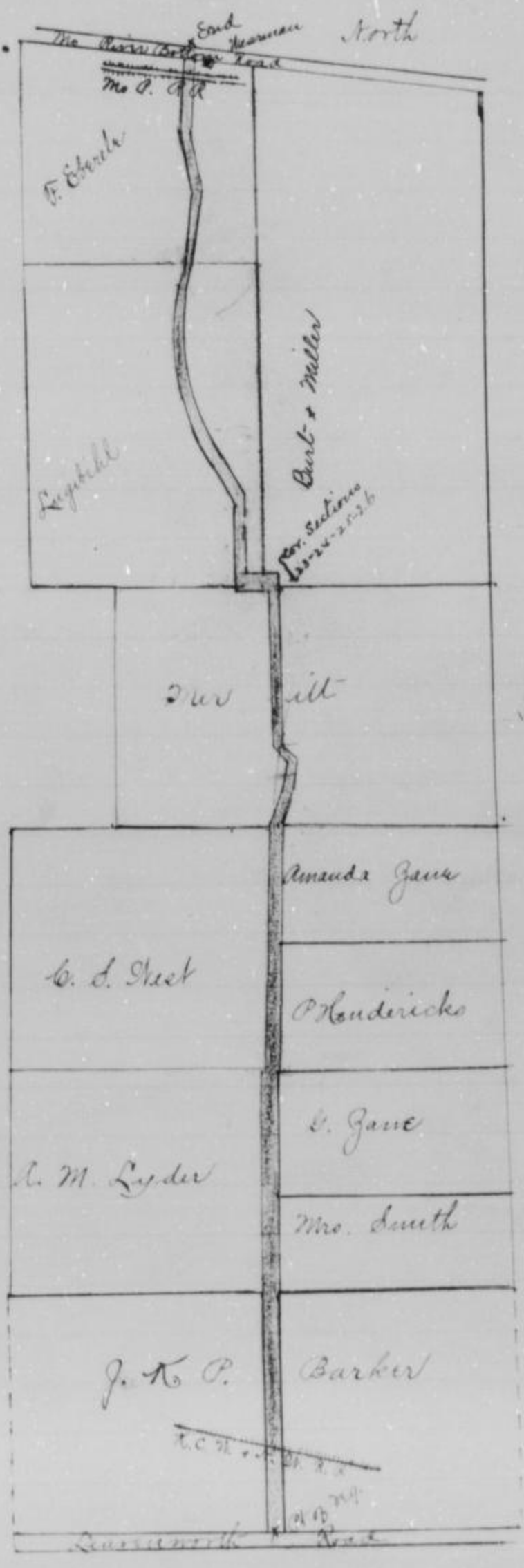
Orry Kunderick - \$50.00

and it is further

Ordered That the trustee of Quindaro township,
 which township said road is located be and he is hereby
 ordered and directed to cause said road in his township

A. J. Merritt

effect be issued to said trustee



Chas. Herwaldt

Road Petition

To the Honorable Board of County Commissioners
of Wyandotte County Kansas
Gentlemen:

The undersigned petitioners, householders of the County of Wyandotte, Kansas, and residing in the vicinity of the road therein, prayed for, respectfully petition your honorable body to cause to be opened the following described road, viz:

Commencing on a line between Leavenworth and Wyandotte Counties State of Kansas on Section line of the South west quarter of Sec thirty (30) (Lands of Chas Herwaldt) and the North west quarter of Sec 31 Lands of Wm Lyons in township 11. Range 23 Running thence East one half mile to lands of Bonner Springs Town Co's Land on same section line between Sec. thirty and thirty one, one half mile, thence East on same section line through lands of Bonner Springs Town Co. Section twenty nine and Section thirty two about one half mile to intersect Kettleton or Bonner Springs Kansas and your petitioners will as in duty bound ever pray, etc.

Chas. Herwaldt

W. W. Fisher

W. C. Warner

Thomas Currier

T. F. Whorton

E. M. Downs

The Bonner Springs Co. By Jas. S. Kestel Secy

George D. Cole

B. F. McDaniel

A. J. Browner

F. W. Herby

C. S. David

J. J. Smith

John Snell

J. E. Whorton

Chas. Jincow

B. F. Hartton

By Jas. S. Kestel Secy

Frank Warner

Philo M. Clark

Nathl. B. Silhorn

Journal No
Page 295
January 1888

In Matter of Petition of Charles
Herwaldt, for road in Delaware Co. Kas

came this day Chas Herwaldt, principal petitioner therein, and presented to the board of county commissioners a certain petition which was in words and figures as follows, to-wit:

Commencing on a line between Leavenworth and Wyandotte Counties, State of Kansas, on Section line of South west quarter of section thirty (30) (Lands of Chas Herwaldt) and the North west quarter of Section 31 Lands of Wm Lyons in township 11. Range 23 thence East one half mile to lands of Bonner Springs Town Co. Thence East through lands. Thence East through

Chas Herwaldt

between Sec thirty and thirty one one half mile, thence East on same section line through land of Bommer Springs Down to between Section twenty nine (29) and section 32 about one half mile, to intersect Nettleton or Bommer Springs, and your petitioners will as in duty bound ever pray etc.

Petitioners Names

Chas Herwaldt

W. W. Fisher

H. C. Warner

Thos Currier

Tilman F. Whorton

F. M. Downe

The Bommer Springs Co

By Jas. S. Husted Secy

S. F. McDaniel

Philo. M. Clark

Nathl. B. Dillhorn

C. L. David

J. J. Smith

John Snell

James Whorton

Charlie Guicon

B. F. Wartley

Geo. S. Cook

Frank Warner

Jno. W. McDaniel

R. J. Browner

F. W. Hertz

and upon examination and consideration thereof the said commissioners do find that the said petition is a legal one; that the signatures thereto are genuine; that the said petitioners whose names are signed to said petition all reside in the vicinity where said road is to be opened; and are all householders of Wyandotte County; and that Charles Herwaldt one of said petitioners has duly entered into a bond with security satisfactory to and approved by said commissioners payable to the State of Kansas for the use of said Wyandotte County, conditioned that the persons signing said bond shall pay into the treasury of said the amount of all costs and expenses accruing on said road in case the proceedings had in pursuance of said petition shall not be finally confirmed and established and it is therefore by the said board of county commissioners

Ordered, that H. W. Korus and C. S. Everett and J. M. Michael, who are disinterested householders of said county be and they are hereby appointed viewers of the said road, so by said petition prayed to be opened, and that the county clerk do forthwith notify each of them in writing of their said appointment; and it is further

Ordered, that the said viewers shall meet at a point on a line between Lawrence and Wyandotte Counties State of Kansas on section line of the south west quarter of section thirty (30) (Land of Chas Herwaldt) and the north west quarter of section 31 (Land of J. W. Lane in Township 11, Range 23, on the 1st day of February A. D. 1888 and

Chas. Kurwaldt

county surveyor to and he is hereby ordered and directed to
with said viewers at said time and place and survey and
proposed road under their direction, and that any orders be
issued to him to that effect; and it is further

Ordered, that the county clerk by advertisement set up
in his office and in the township of Delaware through which
township said road is prayed to be laid out for at least
twenty days and by publication for two consecutive weeks
in the Wyandotte Gazette a newspaper published in said
county shall give notice and complete the same in said
manner at least twenty days before the date hereinafter
fixed for said viewers to meet setting forth that said petition
has been presented and the substance thereof; and that
viewers will on the day hereinafter fixed proceed view and
give to all parties a hearing; and it is further

Ordered, that a record of said notice so to be given
and as given by the said county clerk be entered upon
journal of the proceedings of said board of county commis-
sioners, and the said county clerk is hereby ordered and
directed to enter the same thereon.

Viewers Report

To the Honorable Board of County Commissioners
of Wyandotte County Kansas

Gentlemen:

In Matter of locating of road as petitioned
by Charles Kurwaldt and others, and upon which the
undersigned were appointed viewers at session of County
Commissioners held January 1888, we respectfully report
that pursuant to Commissioners notice we met at the
of said road in Delaware township February 1st 1888, proceeded
to view the route of the road petitioned for, which was
surveyed under our direction by J. H. Rastley County Surveyor
the field notes and plat of which are hereto attached
and form a part of this report, and after careful
deliberation we are of the opinion that route is ~~is~~ prob-
able, and of public utility, and recommend that it
be granted as located and surveyed and that it be es-
tablished and opened 40 feet wide 1st half mile
and 20 feet wide the balance the distance, Commencing
on the county line between Leavenworth and Wyandotte
counties where it is intersected by the section line
30 and 31 Town 11 south and Range 23 in Wyandotte
thence east 160 rods to the county road running north

Gas Herwaldt

parallel with the section lines to the intersection same line with Nettleton Cross in Bonner Springs and lay the last portion of the road sixty feet wide.

Respectfully Submitted

J. M. Michael } Viewers
W. W. Kern }

Viewers Report of Damages Caused and Awarded
To the Honorable Board of County Commissioners,
of Wyandotte County Kansas.

Gentlemen:

In Matter of locating of road, as petitioned for by Gas Herwaldt and others, and upon which the undersigned were appointed viewers at Session of County Commissioners, held January, 1888, we respectively report that pursuant to Commissioners notice we met at the beginning of said road in Delaware Township, February 1st 1888 and proceeded to view said road, as set forth in our report of view rendered and that the following is a complete list of persons (Owners Agents or Guardians) who have filed claims with us for damages or compensation, by reason of the location and establishment of said proposed road, and the amounts awarded to each by us, viz:

William Lyons, owner, N. W. 1/4 of S. 31. T. 11. R. 23, 1/4 B
\$100⁰⁰ Amount Claimed. \$50⁰⁰ Amt Allowed by Viewers.

Respectfully Submitted

J. M. Michael } Viewers
W. W. Kern }

Report of Survey
To the Honorable Board of County Commissioners
of Wyandotte County Kansas

Gentlemen:

I have the honor to report that, pursuant to your order of date Jan 4th 1888, in the matter of Locating of a certain road as petitioned for by Gas Herwaldt and others I met with J. M. Michael and W. W. Kern viewers at the beginning of said road in Delaware Township on the 1st day of February 1888, and under the direction of said viewers, proceeded to survey said road as petitioned for, carelessly marking the course throughout and noting the courses and distances; and I do hereby certify, that the following is a correct return of the survey of said road, and plat of the

Gas. Herwaldt

Leavenworth and Wyandotte counties in State of Kansas where the section line running west between sections 30 and 31, Town 11 south and Range 23 East in Wyandotte County, Kansas intersects the county line thence east 160 rods to County road running north and south 40 feet wide being 20 ft. either side either side of section line thence South 30 feet thence East and 30 ft. from section line between sections 30 and 31 and 29, 32 in Town 11 south and Range 23 East in Wyandotte County to the line of Kettleon Avenue in Bonner Springs and making this last mentioned portion sixty feet wide after the jog of 30 ft. south.

Respectfully Submitted

J. W. Reuley

County Surveyor

Journal "H"
Page 468
April 1888

In Matter of Road Petitioned
for by Gas Herwaldt and
others of Delaware Township



This day the petition of G. Herwaldt and others for the establishment of a road as follows:

Commencing on a line between Leavenworth and Wyandotte Counties, State of Kansas on section line of South west quarter of section thirty (30) (lands of Gas Herwaldt) and the north west quarter of Sec 31 (Lands of P. Lyons) in Township 11 Range Twenty 23 running thence East one half mile to lands of Bonner Springs Town Co. thence East through land of Bonner Springs Town Co land on same section line between section Thirty and Thirty one, one half mile thence East on same section line through lands of Bonner Springs Town Co between section twenty nine and section thirty two (32) about one half mile to intersect Kettleon at Bonner Springs Kansas came on to be further heard upon the certified return of the survey thereof the plat, the report of the survey and the separate report of said survey of damage assessed by them, and the said return, plat and reports having all been duly delivered to and filed by the county clerk heretofore and having been received by the board of county commissioners and said board having considered the same and having caused the same to be read before its meetings and the report of said survey being favorable to said road, and no legal objection to said report appearing, and the said board has satisfied that said road will be of public utility it is by

Chas. Kewalitt


duly recorded by the county clerk upon the road record of said county; and that said road be and it is hereby declared and shall be considered a public highway; and it is further

Ordered, that damages by reason of the establishment of said road be awarded as follows to wit:

Wm Lyons \$50⁰⁰

and it is further

Ordered, that the trustee of Delaware township, in which township said road is located be and he is hereby ordered and directed to cause said road within his township to be opened for public travel; and that order to this effect be issued to said trustee.



John Goy

Road Petition

To the Honorable Board of County Commissioners
of Wyandotte County Kansas
Gentlemen:

The undersigned petitioners, householders of the county
of Wyandotte, Kansas, and residing in the vicinity of the road
herein prayed for, respectfully petition your honorable body
to cause to be located the following described road, viz:

Commencing at a point 70 poles south of north-east corner
of Section 35 Town 11 south and Range 24 Wyandotte County
Kansas same point being in the Joseph Shultz County
road thence north on the section line between Sections 35 and
36, 25 and 26 until the county road coming south between
the Hebb and Swingley lands is intersected in its most
southern terminus and your petitioners will as in duty bound
ever pray, etc:

- | | |
|------------------|------------------|
| John Goy | Kansas |
| L. P. Hewitt | Ed. S. Swingley |
| E. L. Binsworth | James Fitzgerald |
| Mr. Jas. Carr | Ernest Moller |
| J. M. Richards | B. Richards |
| J. S. Payne | A. Croninger |
| Catruck Mc Elroy | M. J. Key |
| A. Barrdler | Elmira Libbe |
| | Samil Bratter |

Journal "H"
Page 304
January 1888

In Matter of the Petition of John Goy et al
for road in Shawnee Township



On this day John Goy principal petitioner therein and presented to the Board
county commissioners a certain petition which was in words
and figures as follows to wit:

To the Honorable Board of County Commissioners
of Wyandotte County Kansas
Gentlemen:

The undersigned petitioners householders of this county
of Wyandotte, Kansas, and residing in the vicinity of the
road herein prayed for, respectfully petition your honor-
able body to cause to be located the following described road,
viz:

Commencing at a point 70 poles south of the North
East ^{corner} of Section 35 Town 11 south and Range 24 in Wyandotte
County, Kansas same point being in the Joseph Shultz County
road, thence north on the section line between Section

[The text on this page is extremely faint and illegible due to the quality of the scan. It appears to be a handwritten document or letter.]

John Goy

the west southern terminal.

And your petitioners will act in duty bound
ever pray etc.,

Names of Petitioners.

John Goy	W. S. Swingle
L. P. Hewitt	James Fitzgerald
E. L. Answorth	Ernest Miller
Mr. James O'Hare	B. Richards
J. M. Richards	A. Cruminger
J. S. Payne	M. J. Key
Patrick Mc Glynos	Elmer Gibbs
A. Chandler	Saml. Gracie

And upon examination and consideration thereof the said commissioners do find that the said petition is a legal one; that the signatures thereto are genuine; and that the said petitioners whose names are signed to said petition all reside in the vicinity where said road is to be located; and are all householders of Wyandotte County; and that John Goy one of said petitioners, has duly entered into a bond with security satisfactory to and approved by said commissioners, payable to the State of Kansas, for the use of Wyandotte County, conditioned that the persons signing said bond shall pay into the treasury of said county, the amount of all costs and expenses accruing on said road in case the proceedings had in pursuance of said petition shall not be finally confirmed and established; and it is therefore by the said board of county commissioners.

Ordered, that John B. Matney, John A. Adams and H. Simmons who are disinterested householders of said county, be and they are hereby appointed viewers of said road so by said petition prayed to be located and that the county clerk do forth with notify each of them in writing of their said appointment; and it is further

Ordered, that the said viewers shall meet at a point 70 poles south of the North east corner of Section 35 Town 11 south and Range 24 in Wyandotte County Kansas on the 13th day of February A. D. 1888 and proceed the discharge of their duties and that the county surveyor be and he is hereby ordered and directed to meet with the said viewers at the said time and place and survey said proposed road under their direction; and that an order be issued to him to

John Joy

Ordered, that the county clerk by advertisement set up in his office, and in the township of Shawnee, through which township said road is prayed to be laid out, at least twenty days and by publication for two consecutive weeks in the Wyandotte Gazette, a newspaper published in said county shall give notice and complete same in said manner at least twenty days before the date hereinafter fixed for said viewers to meet setting forth that said petition has been presented and the substance thereof and that viewers will on the date hereinafter fixed proceed to view said road and give to all parties a hearing; and it is further,

Ordered, that a record of said notice so to be given and as given by the said county clerk; be entered up in the Journal of the proceedings of said board of county commissioners, and the said county clerk is hereby ordered and directed to enter the same thereon.

Viewers Report

To the Honorable Board of County Commissioners
of Wyandotte County Kansas
Gentlemen:

In the matter of locating of road as petitioned for by John Joy and others, and upon which the undersigned were appointed viewers at session of County Commissioners held January 1888, we respectfully report that pursuant to commissioners' notice we met at the beginning of said road in Shawnee Township February 13th and 14th 1888 and taking to our assistance C. O. Lesley and Geo. M. as Chain carriers, and J. S. Payne as Markers, proceeded to view the route of the road petitioned for, which was surveyed under our direction by J. M. Lesley County Surveyor, the field notes and plat of which survey ^{are} hereto attached and form a part of this report, and after careful deliberation we are of the opinion that said route is practicable and of public utility and recommend that it be granted, located and surveyed, and that it be established and opened forty (40) feet wide.

Commencing at a point 150 feet south of the line to Sections 25, 26, 35 and 36 Town 11 south and Range 10 East in Wyandotte County Kansas, thence North on the section line to the southern terminus of the county road running between the Webb and Swingley lands is intersected in its center line.

John Goy

J. R. Matney } Viewers
 H. K. Simmons }

Viewers Report of Damages Claimed and Awarded
 To the Honorable Board of County Commissioners
 of Wyandotte County Kansas

Gentlemen:

In Matter of locating of road as petitioned
 by John Goy and others, and upon which the under-
 signed were appointed viewers at session of county commis-
 sioners, held January 1888 we respectfully report that per-
 suant to commissioners notice, we met at the beginning
 said road in Shawnee Township, Feb 13th and 14th 1888, and
 proceeded to view and locate said Road, as set forth
 in our report of view rendered, and that the following
 a complete list of persons (Owners, Agents or Guardians) who
 have filed claims with us for damages or compensation
 reason of the location and establishment of said prop-
 road, and the amounts awarded to each by us, viz

Name	Owner Agent or Guardian	Fractional Part of Section	S	T	R	Amount Claimed	Amount Awarded	Commissioners Review
H. F. Alkirk						400 00	30 00	150 00
John Straub						50 00	10 00	30 00
John A. Pitt						250 00	15 00	40 00
E. F. Kellback						50 00	10 00	10 00

Respectfully Submitted
 J. R. Matney } Viewers
 H. K. Simmons }

Report of Survey
 To the Honorable Board of County Commissioners
 of Wyandotte County Kansas

Gentlemen:

I have the honor to report that, pursuant
 order of date January 1888, in the matter of locat-
 ing certain road as petitioned for by John Goy and
 sent with John R. Matney and H. Simmons,
 the beginning of said road in Shawnee Town-
 ship on 15th day of February 1888 and under
 their supervision, viewed to every part

John Joy

that the following is a correct return of the survey of said road and plat of the same, viz:

Commencing at a point 1155 feet south of the corner of sections 25, 26, 35 and 36 in Town 11 south and Range 24 East in Wyandotte County Kansas, thence North on the section line between sections 35 and 36, 25 and 26 to the southern terminus of the county road running south between the Webb and Swingley lands same being on the section line.

Respectfully Submitted

J. W. Leely

County Surveyor

Journal "K"
Page 468
April 1888

In Matter of Road Petitioned for by
John Joy et al of Shawnee Township

This day the petition of John Joy and others for the establishment of a road as follows commencing at a point 70 poles south of North east corner of Section 35 Town 11 south and Range 24 in Wyandotte County Kansas, same point being in the Joseph Sheitz county road, thence North on section line between Section 35, 36, 25 and 26 until the county road coming south between the Webb and Swingley lands is intersected in its most southern terminus.

came on to be further heard upon the certified return of the survey thereof, the plat the report of the viewers, and the separate report of the said viewers of the damages assessed by them, and the said return, plat and reports have all been duly delivered to and filed by the county clerk heretofore, and having been received by the board of county commissioners and said board having caused the same to be read before its meeting and having considered the same; and the report of said viewers being favorable to said road, and no legal objection to said report appearing, and the said board being satisfied that said road will be of public utility, it is by said board of county commissioners

Ordered, that the said report survey and plat be duly recorded by the county clerk upon the road record said county; and that said road be and it is hereby declared and shall be considered a public highway, it is further

Ordered That damages by reason of the establishment of said road be assessed as follows to it.

D. B. Hiatt

Road Petition

To the Honorable Board of County Commissioners
of Wyandotte County Kansas.

Gentlemen:

The undersigned petitioners, householders of the County of Wyandotte, Kansas, and residing in the vicinity of the road herein prayed for, respectfully petition your honorable body to cause to be located and established the following described road viz:

Beginning near the west end of duck hollow bridge at the beginning point of the John McDaniel road, thence eastward along and on the north side of the Union Pacific Railway to the village of Edwardsville; and to extend the D. B. Hiatt road from its present terminus along or near the line between section 27 and 28 to intersect the road as prayed for;

Also to cause to be vacated all of the present traveled way along the foot of the bluff known as the known the J. M. Michael road, except that portion running through the Northwest quarter of sec 27 in town 11 Range 23.

and your petitioners will as in duty bound ever pray etc.,

D. B. Hiatt

Principal Petitioner

P. O. Address Bonner Springs.

Petitioners Names

John A. Owens	J. Anthony Hayden
Frank Warner	Joe Baker
John Snell	George Foltz
George C. Gibbs	W. H. Downing
Isaac Sumaraville	C. L. David
W. Peterson	J. J. Smith
Wren Ewing	Phil M. Clark
Joe W. McDaniel	W. H. Kern
A. J. Brauner	F. M. Towns
E. Lagergren	W. S. Hilbert

F. S. Keott

J. H. Woodward

Road Petition

State of Kansas }
 County of Wyandotte }

To The Honorable Board of County Commissioners
 of Wyandotte County, Kansas.

We the undersigned residents of said county and State would respectfully ask that a certain change be made in the Mr. Kenzie road between the S. W. 1/4 of Sec 26 & N. W. 1/4 of Sec 35 Town 10 Range 23 East, said road now varies from the line and variation being West of the center of said quarter Sec that it be established upon said sec line and we your petitioners will ever pray &c.

Dated this the 7th day of April 1888

R. S. Burns	J. L. Brown	W. M. Carpenter
W. S. Brown	W. H. Brown	J. H. Woodward
J. B. Mc Crary	Acad Miller	J. W. Claiborne
John P. Stotts	W. J. Kutton	J. R. Perry
David Touts	T. C. Forester	Geo. A. Lawe
	W. M. Betts	

Journal "H" In Matter of Petition of J. H. Woodward
 Page 474 For Road in Prairie Township
 April 1888

Came this day J. H. Woodward principal petitioner therein and presented to this board of county commissioners a certain petition which was in words and figures as follows to wit:

State of Kansas }
 County of Wyandotte }

To the Honorable Board of county commissioners
 of Wyandotte County, Kansas

We the undersigned residents of said county and State would respectfully ask that a certain change be made in the Mr. Kenzie road between the S. W. 1/4 of Sec 26 & N. W. 1/4 of Sec 35 of Town 10 Range 23 East where said road now varies from the line and variation being west of the center of said quarter section that it be established upon said section line and we your petitioners will ever pray &c.

Names	Names	Names
R. S. Burns	J. W. Claiborne	W. H. Brown
R. L. Brown	John P. Stotts	W. M. Betts
W. M. Carpenter	W. J. Kutton	
W. S. Brown	J. R. Perry	
J. H. Woodward	David Touts	
J. B. Mc Crary	T. C. Forester	

J. G. Woodward

and upon examination and consideration thereof the said commissioners do find that the said petition is a legal one; that the signatures thereto are genuine; that the said petitioners whose names are signed to said petition all reside in the vicinity where said road is to be straightened and are all householders of Wyandotte County; and that J. G. Woodward one of said petitioners has duly entered into a bond with security satisfactory to and approved by said commissioners; payable to the State of Kansas, for the use of said Wyandotte County, conditioned that the persons signing said bond shall pay into the treasury of said county the amount of all costs and expenses accruing on said road in case the proceedings had in pursuance of said petition, shall not be finally confirmed and established; and it is therefore by the said board of county commissioners

Ordered, That Phillip Lemon, B. Wilcox and John P. Stott who are disinterested householders of said county be and they are hereby appointed viewers of the said road so by said petition prayed to be straightened and that the county clerk do forthwith notify each of them in writing of their said appointment; and it is further

Ordered, That the said viewers shall meet at the point where said road begins to vary from the section line, on the 1st day of June A.D. 1888 and proceed to the discharge of their duties and that the county surveyor be and he is hereby ordered and directed to meet with said viewers at the said time and place and survey said proposed road under their direction and that an order be issued to him to that effect and it is further

Ordered That the county clerk by advertisement set up in his office and in the township of Prairie through which township said road is prayed to be straightened for at least twenty days and by publication for two consecutive weeks in the Wyandotte Herald a newspaper published in said county shall give notice and complete the same in said manner at least twenty days before the date hereinafter fixed for said viewers to meet setting forth that said petition has been presented and the substance thereof; and that the viewers will on the day hereinafter fixed proceed to view said road and to give to all parties a hearing; it is further

Ordered that a record of said notice so to be given and as given by the said county clerk be entered upon the Journal of the proceedings of the Board of County Commissioners and the said county clerk is hereby ordered and directed to enter the same thereon.

J. H. Woodward

Viewers Report

To the Honorable Board of County Commissioners
of Wyandotte County Kansas

Gentlemen:

In matter of locating of road, as petitioned for by J. H. Woodward and others, and upon which the undersigned, as appointed Viewers, at session of County Commissioners held April 12th 1888, we respectfully report that pursuant to commissioners notice, we met at the beginning of said road, in Prairie Township June 1st 1888 and taking to our assistants L. O. Leavelle as marker, and proceeded to view the route of the road petitioned for which was surveyed under our direction by J. H. Leavelle as surveyor, the field notes and plat of which survey are hereto attached and form a part of this report, and after careful deliberation we are of the opinion that said route is practical and of public utility and recommend that it be granted as located and surveyed, and that it be established and opened forty (40) feet wide.

Commencing at a point 950 ft East of the South west corner Section 26 Town 10 South and Range east, thence East 360 feet on section line also that the old traveled road between above mentioned points be vacated.

Respectfully Submitted

L. Leavelle

J. P. Stotts

Report of Survey

To the Honorable Board of County Commissioners
of Wyandotte County Kansas

Gentlemen:

I have the honor to report that pursuant to your order of date April 12th 1888, in matter of locating of a certain road as petitioned for by J. H. Woodward and others I met with L. Leavelle and John P. Stotts viewed at the beginning of said road, in Prairie Township on the 1st day of June 1888 and under the direction of said Viewers, proceeded to view said road as petitioned for, systematically marking the same throughout and noting the course and distances, and hereby certify that the following is a correct return of the course of said road and plat of the same.

Commencing at a point 950 feet East of the South west corner of Section 26 Town 10 South and Range 20 East in Wyandotte County Kansas and on the section line thence East 360 feet on section line

J. G. Woodward

between sections 26 and 35 in said Town 10 and Range 23

Truly

J. H. Lasley
County Surveyor.

Journal "K"
p. 586
of 1888

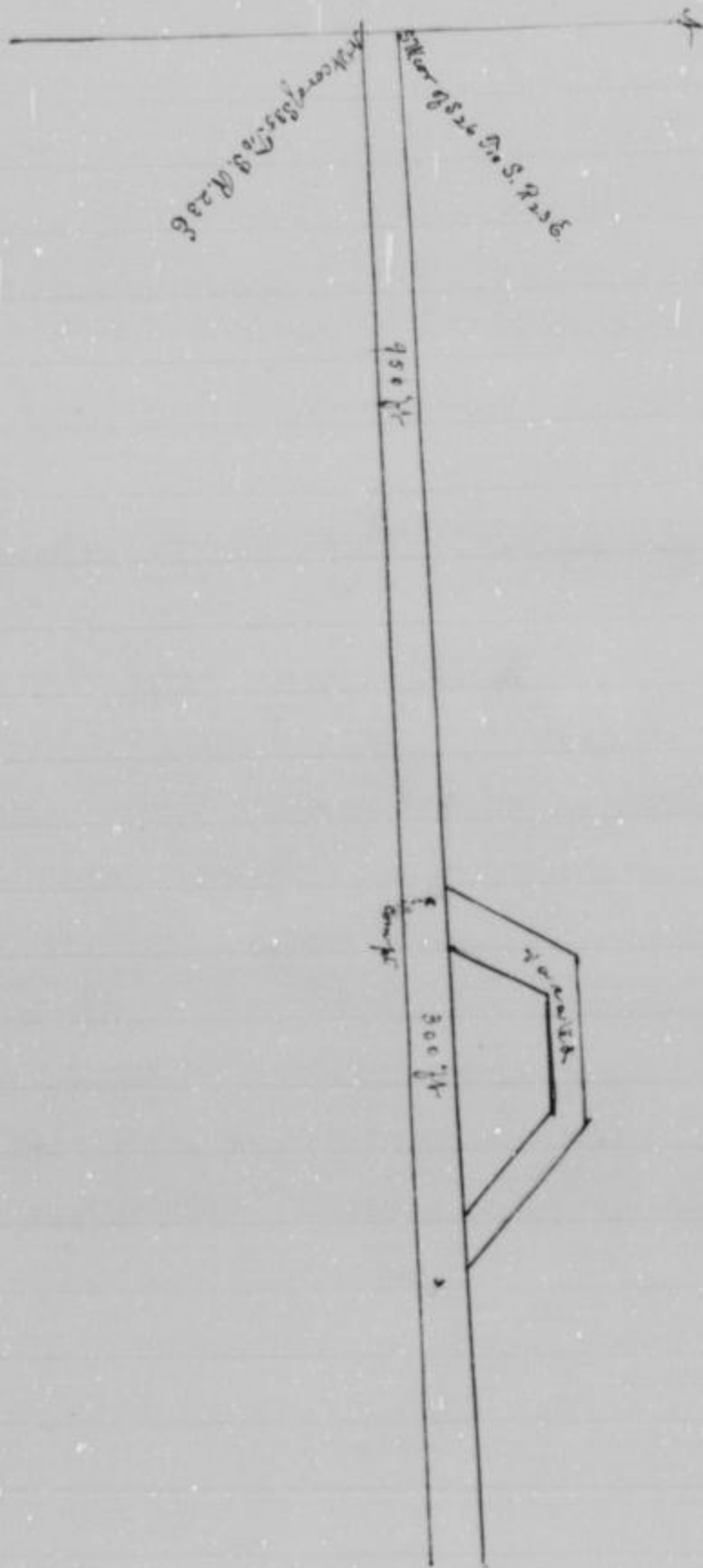
In Matter of Road in Prairie
Township petitioned for by
J. G. Woodward and others

This day the petition of J. G. Woodward and others for the establishment of a road as follows: We would respectfully ask that a change be made in the McKezies Road between the S. W. 1/4 of Sec 26 + N. W. 1/4 of Sec 35 of Town 10 Range 23 East where said road varies from the line said variation being West of the center of said quarter sec that it be established upon said Sec. line. came on to be further heard upon the certified return of the survey thereof, the plat the report of the viewers, and the said return, plat and report having been all duly delivered to and filed by the county clerk heretofore and having been received by the Board of County Commissioners and said board having considered the same and the report of said viewers being favorable to said road and no legal objection to said report appearing and the said Board being satisfied that said road will be of public utility it is by the said Board of County Commissioners

Ordered, That said report, survey and plat be duly recorded by the county clerk upon the road record of said county; and that said road be and it is hereby declared and shall be considered a public highway, and it is further

Ordered That the trustee of Prairie Township in which township said road is located be and he is hereby ordered and directed to cause said road within his township to be opened for public travel and that an order to this effect be issued to said trustee.

J. H. Woodward



John F. Steele

Road Petition

To the Honorable Board of County Commissioners
of Wyandotte County Kansas.

Gentlemen:

The undersigned petitioners, householders of this County of Wyandotte, Kansas and residing in the vicinity of the road herein prayed for, respectfully petition your honorable to cause to be viewed and located the following described road, viz:
Commencing at the north west corner of Southwest 1/4 of South west 1/4 of Section 29 Town 11 south and Range 25 East in Wyandotte County Kansas thence East to the North East corner of the South east quarter of the South east quarter of Section 29 Town 11 south and Range 25 east laying said road sixty (60) feet wide and your petitioners will, as in duty bound ever pray, etc.

John F. Steele

Principal Petitioner

P.O. Address Argentius, Kans.

Petitioners Names

John F. Steele	Geo. W. Brown	J. B. Matney
J. H. Singleton	Frank Singleton	J. R. Matney
Thos. W. Mahon	W. F. Probstel	R. T. Darnall
Elisha Matney	David B. Matney	W. J. Allen
	L. Colby	

Journal "W"
Page 494
April 1888

In Matter of Petition of John F. Steele et al
For Road in Shawnee Township

This day the petition of John F. Steele and others for a Road in Shawnee Township was presented to the Board of County Commissioners said petition in words and figures as follows to wit:

To the Honorable Board of County Commissioners
of Wyandotte County Kansas

Gentlemen:

The undersigned petitioners householders of this County of Wyandotte, Kansas and residing in the vicinity of the road herein prayed for respectfully petition your honorable body to cause to be viewed and located the following described road viz:

Commencing at the Northwest corner of the South west quarter of the Southwest quarter of Section 29 Town 11 south and Range 25 East in Wyandotte County Kansas thence East to the northeast corner of the Southeast quarter of the South East quarter of Section 29 Town 11 south and Range 25 East

John F. Steele

John F. Steele

Principal Petitioners

John F. Steele

L. W. Brown

D. B. Matney

J. H. Singleton

Frank Singleton

J. R. Matney

Thomas W. Mahon

W. F. Probetel

R. T. Darnall

Elisha Matney

David Matney

W. T. Alloupe

L. Colby

and upon examination and consideration thereof the said commissioners do find that the said petition is a legal one, that the signatures thereto are genuine; that the said petitioners, whose names are signed to said petition all reside in the vicinity where said road is to be located and are householders of Wyandotte county; and that John F. Steele of said petitioners, has duly entered into a bond with securities satisfactory to and approved by said commissioners, payable to the State of Kansas for use of said Wyandotte County, conditioned that the persons signing said bond shall pay into the treasury of the said county the amount of all costs and expenses accruing on said road in case the proceedings had in pursuance of said petition shall not be finally confirmed and established; and it is therefore by said board of county commissioners

Ordered, that S. Perkins, John Steffens and H. D. Kellner who are disinterested householders of said county and they are hereby appointed viewers of the said road so by said petition prayed to be located, and that the clerk do forthwith notify each of them in writing of their appointment; and it is further

Ordered That the viewers shall meet at the North West corner of the Southwest quarter of Section 29 Town 11 South and Range 25 East in Wyandotte County Kansas on the 11 day June A. D. 1888 proceed to the discharge of their duties and the clerk be and he is hereby ordered and directed to meet with the viewers at the said time and place and survey said proposed road under their direction, and that an order be issued to that effect; and it is further

Ordered, that the county clerk by advertisement at his office and in the township of Shawnee, in which township said road is prayed to be laid out, for at least two days and by publication for two consecutive weeks in the Wyandotte Herald a newspaper published in said County shall give notice and complete cause in said manner at least

John F. Steels

for said viewers to meet setting forth that said petition has been presented and the substance thereof; and that the viewers will on the day hereinafore fixed, proceed to view said road and to give to all parties a hearing; and it is further

Ordered, That a record of said notice is to be given and as given by the said county clerk be entered upon the journal of the proceedings of said board of county commissioners and the said county clerk is hereby ordered and directed to enter the same thereon.

Viewers Report

To the Honorable Board of County Commissioners of Wyandotte County Kansas.

Gentlemen:

In the matter of locating of road as petitioned for by John F. Steels and others, and upon which the undersigned were appointed viewers at session County Commissioners held 16th April 1888 we respectfully report that pursuant to Commissioners notice we met at the beginning of said road in Shawnee Township June 11th 1888 and taking to our assistance G. O. Lasley as chairman and proceeded to view the route of the road petitioned for, which was surveyed under our direction by J. H. Lasley County Surveyor the field notes and plat of which survey are hereto attached, and form part of this report, and after careful deliberation we are of the opinion that said route practicable, and of public utility, and recommend that it be granted as located and surveyed and that it be established and opened Sixty (60) feet wide.

Commencing at the Northwest corner of the Southwest quarter of the South west quarter of section 29 Town 11 south and Range 25 east in Wyandotte County Kansas thence East to the north east corner of the South East quarter of the South East quarter of said section 29 making road one mile long.

Respectfully Submitted.

Stephen Perkins }
John Steffens } Viewers
G. W. Hillman }

Viewers Report of Damages Award & Awarded

To The Honorable Board of County Commissioners of Wyandotte County Kansas.

Gentlemen:

In the matter of locating of Road as petitioned

John F. Steele

undesignated were appointed viewers, at session of County Commissioners, held April 16th 1888, we respectively report the pursuant to Commissioners notice we met at the beginning of said road in Shawnee Township June 11th 1888, and proceeded to locate said road said road, as set forth in report of view rendered and that the following is a complete list of persons (Owners, Agents or Guardians) who have filed claims with us for damage or compensation by reason of location and establishment of said proposed road and the amounts awarded to each by us, viz:

Thos. M^r. Mahon, S. E. $\frac{1}{4}$ of S. E. $\frac{1}{4}$ of 29. 11. 25

For Apple trees and hedge fence, Amt claimed \$100⁰⁰.
Awarded by Viewers \$50⁰⁰

Respectfully Submitted

Stephen Perkins } Viewers
John Steffens }

Report of Survey
To the Honorable Board of County Commissioners,
of Wyandotte County Kansas.

Gentlemen:

I have the honor to report that pursuant to your order of date April 16th 1888, in the matter of location of a ^{certain} road as petitioned for by John F. Steele and others met with John Steffens, Stephen Perkins & Geo. Kelmer at the beginning of said road in Shawnee Township on 11th day of June 1888 and under the direction of said view proceeded to survey said road as petitioned for conspicuously marking the same throughout and noting the courses and distances; and I do hereby certify, that the following is correct return of the survey of said road, and plat of same, viz:

Commencing at Northwest corner of Southwest quarter of the Southwest quarter of section No 29 Town 11 south and 25 East in Wyandotte County Kansas thence east 320 rods to the Northeast corner of South East quarter of the South East quarter of said section 29 above mentioned being in the County road leading south out of Argenta and on the line between sections 28 and 29 Town 11 Range 25

Respectfully

J. W. Larkin

County Surveyor
Wyandotte Co

John F. Steele

Journal No
Page 586
July 1888

In Matter of Petition of John F. Steele
et al for Road in Shawnee Township

This day the petition of John F. Steele and others of Shawnee Township for the establishment of said road as follows: Commencing at North west corner of the Southwest quarter of the Southwest Section 29 Town 11 South and Range 25 East in Wyandotte County Kansas thence East to the Northeast corner of the South East quarter of the South East quarter of said section 29 Town 11 South and Range 25 East laying said road sixty (60) feet wide, came on to be heard upon the certified return of the survey, thereof the plat the report of the viewers, and the separate report of said viewers of the damage assessed by them, and the said return, plat and reports having all been duly delivered to and filed by the county clerk heretofore and having been received by the board of county commissioners, and said board having caused the same to be read before its meeting; and having considered the same; and the report of said viewers being favorable to said road, and no legal objection to said report appearing, and the said board being satisfied that said road will be of public utility, it is by said board of county commissioners

Ordered, that said report, survey and plat being duly recorded by the county clerk upon the road record of said county, and that said road be and it is hereby declared and shall be considered a public highway; and it is further

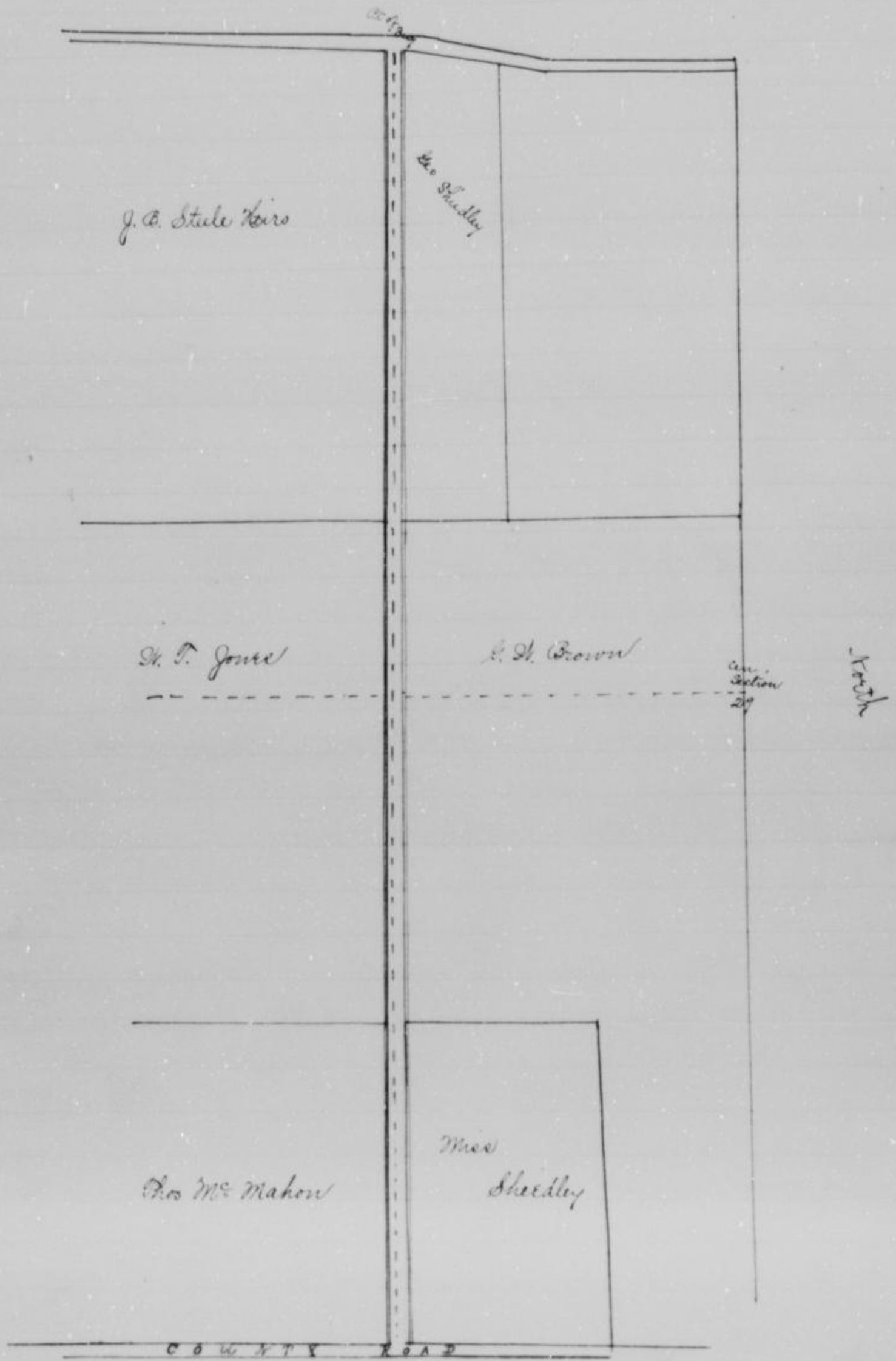
Ordered that damage by reason of the establishment of said road be awarded as follows to wit:

Pro. M. Mahon \$50.00

and it is further

Ordered, that the Trustee of Shawnee Township in which township said road is located be and he is hereby ordered and directed to cause said road within his township to be opened for public travel; and that an order to this effect be issued to said trustee.

John F. Steele



John F. Steele
 County Road
 Scale 500' = 1"

J. P. Moore

Road Petition

To the Honorable Board of County Commissioners
of Wyandotte, County Kansas.
Gentlemen:

The undersigned petitioners, householders, of the County
of Wyandotte, Kansas, and residing in the vicinity of the
road herein prayed for, respectfully petition your honorable
body to cause to be opened the following described road viz:
Commencing at the N. E. corner of the S. E. 1/4 of Section
31 Township 10 - South and Range 25 East, thence south and
east by the best practicable route to connect with Newell
Street running south as per the recorded plat of Cheka
Place Wyandotte County Kansas. Said road to be sixty (60)
feet wide.

and your petitioners will, as in duty bound ever pray, etc.

Isaac P. Moore

Principal Petitioner

P. O. Address Quindaro Kansas.

Petitioners Names

- | | | |
|------------------|----------------|--------------------|
| W. A. Simms | Jacob Goller | Mrs E. M. White |
| George Frederick | Anna Frederick | Harriet P. Hogarty |
| H. P. Hogarty | Isaac D. Moore | Chas. A. Ebert |
| Louisa C. Smith | A. G. Smith | H. J. Kruffaker |
| Chas Mc Kerry | Sarah Mc Kerry | R. M. Gray |
| J. H. Gray | E. M. Gray | J. M. Gray |
| D. R. Simmons | J. T. Johnson | J. M. Musser |
| Joseph Manning | Herman Schmidt | A. W. Alpine |

Journal No
Page 491
April 1888

In Matter of Petition of J. P. Moore et al
for Road in Quindaro Township



Came this day J. P. Moore

principal petitioner therein, and presented to the Board of
County Commissioners a certain petition which was in words
and figures as follows to wit:

To the Honorable Board of County Commissioners
of Wyandotte County Kansas.

Gentlemen:

The undersigned petitioners householders of the County
of Wyandotte Kansas, and residing in the vicinity of the road
herein prayed for, respectfully petition your honorable body to
cause to be opened the following described road viz:

Commencing at the N. E. corner of the S. E. 1/4 of Section 31
Township 10 South and Range 25 East, thence South and

J. P. Moore

Street running South as per the recorded plat of Chelsea Place, Wyandotte County Kansas. Said road to be sixty feet wide.

and your petitioners will as in duty bound ever pray etc

Isaac P. Moore

Principal Petitioner

Petitioners Names

W. A. Simms	Jacob Goller
Mrs. E. M. White	George Frederick
Harriet Kogarty	Anna Frederick
W. P. Kogarty	Mary D. Moore
Charles A. Ebert	Louise C. Smith
A. G. Smith	W. J. Kozzaker
Chas M. Kerry	A. M. Gray
Sarah M. Kerry	S. L. Gray
E. M. Gray	John T. Johnson
J. M. Mason	Joseph Meminger
Herman Schuid	V. M. Alpin

and upon examination and consideration thereof the said commissioners do find that the said petition is a legal one; that the signatures thereto are genuine; that the said petitioners whose names are signed to said petition all reside in the vicinity where said road is to be opened and are all householders of Wyandotte County Kansas; and that J. P. Moore one of said petitioners has duly entered into a bond with security satisfactory to and approved by said Commissioners payable to the State of Kansas for the use of said Wyandotte County, conditioned that the persons signing said bond shall pay into the treasury of said County the amount of all costs and expenses accruing on said road in case the proceedings had in pursuance of said petition shall not be finally confirmed and established; and it is therefore by the said Board of County Commissioners

Ordered That James Ferguson, Sanford Koff and J. S. Birmingham, who are disinterested householders of said county be and they are hereby appointed viewers of the said road, so by said petition prayed to be opened and that the County Clerk do forthwith notify each of them in writing of their said appointment and it is further

Ordered, That the said viewers shall meet at the N. E. corner of the S. E. 1/4 of Section 31, Township 10 South and Range 25 east on the 16th day of June A. D. 1888 and proceed to the discharge of their duties and that the County Surveyor be and he is hereby ordered and directed to

J. P. Moore

and survey said proposed road under their direction and that an order be issued to him to that effect, and it is further

Ordered, That the County Clerk by advertisement set up in his office and in the township of Quindaro through which township said road is prayed to be laid out for at least twenty days and by publication for two consecutive weeks in the Wyandotte Herald a newspaper published in said county shall give notice and complete the same in said manner at least twenty days before the date hereinafter fixed for said viewers to meet setting forth that said petition has been executed and the substance thereof; and that the viewers will on ^{the} day hereinafter fixed proceed to view said road and to give to all parties a hearing; and it is further;

Ordered, That a record of said notices is to be given and as given by the said County Clerk to be entered upon the journal of the proceedings of said board of county commissioners; and the said county clerk is hereby ordered and directed to enter the same thereon.

Viewers Report

To the Honorable Board of County Commissioners
of Wyandotte County Kansas

Gentlemen:

In Matter of locating of road as petitioned for by J. P. Moore and others, and upon which the undersigned were appointed viewers, at session of County Commissioners held April 16th 1888, we respectfully report that pursuant to commissioners notice we met at the beginning of said road in Quindaro Township, June 16th 1888 and taking to our assistance A. L. Helmick and Jas Buckland as chain carriers, and proceeded to view the route of the road petitioned for, which was surveyed under our direction by J. W. Lacey County Surveyor, the field notes and plat of which survey are hereto attached and form a part of this report and after careful deliberation we are of the opinion that said route is practicable, and of public utility and recommend that it be granted as located as surveyed and that it be established and opened Sixty (60) feet wide.

Commencing at North east corner of the South east quarter of Section 31 Town 10 South and Range 25 East in Wyandotte County Kansas, thence South to South east corner of the said South east quarter of said Section 31 on the second standard parallel thence east to Newell Avenue in Chelsea Place as per recorded plat.

Respectfully Submitted

I. P. Moore

Sauford Kaff
James Ferguson
J. S. Birmingham } Viewers

Viewers Report of Damages Claimed and Awarded
To the Honorable Board of County Commissioners
of Wyandotte County Kansas

Gentlemen:

In the matter of Location of Road, as petitioned for by I. P. Moore and others, and upon which the undersigned were appointed Viewers at session of County Commissioners held April, 1888, we respectively report that pursuant to commissioners notice, we met at the place of beginning in Quindaro Township, June 16, 1888, and proceeded to locate said road as set forth in our report of view rendered and that the following is a complete list of persons (Owners, Agents or Guardians) who have filed claims with us for damages or compensation, by reason of the location and establishment of said proposed road and the amounts awarded to each by us, viz

Ramus Estate, No of A. 2¹⁵/₁₀₀ Amt. Claimed \$600.00 Amt. Awarded
by Viewers \$300.00

G. Towant, Owner, Ebl. Sec. 31 & 32, No of A. 7⁷⁵/₁₀₀ Amt. Claimed \$700.
Amt. Awarded by Viewers \$150.00

Respectfully Submitted

Sauford Kaff
James Ferguson
J. S. Birmingham } Viewers

Surveyors Report

To The Honorable Board of County Commissioners
of Wyandotte County Kansas

Gentlemen:

I have the honor to report that, pursuant to your order of date April 16 1888, in matter of locating of a certain road as petitioned for by I. P. Moore and others I met with Sauford Kaff, Jas Ferguson, J. S. Birmingham, Viewers at the beginning of said road in Quindaro Township on the 16th day of June 1888 and under the direction of said Viewers proceeded to survey said road as petitioned for, conspicuously marking the corners through out and noting the courses and distances; and I do hereby certify, that the following is a correct return of the survey of said road and plat of the same, viz:

Commencing at Northeast corner of South East quarter of Section 31, Town 10 south and Range 25 East in Wyandotte

County Kansas thence south on the section line to the second standard parallel, thence east to the center line of Sewell Avenue of Chelsea Place as per recorded plat of same last mentioned course being on the second standard parallel

Respectfully

J. W. Lacey

County Surveyor.

Journal 761
Page 606
July 1888

In Matter of Road as Petitioned
for by J. P. Moore Quindaro Twp



This day the petition of J. P. Moore for the establishment of a road as follows: commencing at N. E. corner of S. E. 1/4 of Section 31 Township 10 south and Range 25 East thence South and East by the best practicable route to connect with Sewell Street, running south as per the recorded plat of Chelsea Place Wyandotte County Kansas said road to be sixty (60) feet wide, came on to be further heard upon the certified return of the survey thereof; the plat, the report of the viewers, and the separate report of the said viewers of the damages assessed by them, and the said return, plat and report having all been duly delivered to and filed by the county clerk heretofore, and having been received by the board of county commissioners, and said board having caused the same to be read before its meeting, and having considered the same; and the report of said viewers being favorable to said road and no legal objection to said report appearing, and the said board being satisfied that said road will be of public utility, it is by said board of county commissioners

Ordered that the said report, survey, and plat be duly recorded by the county clerk upon the road record of said county and that said road be and it is hereby declared and shall be considered a public highway; and it is further

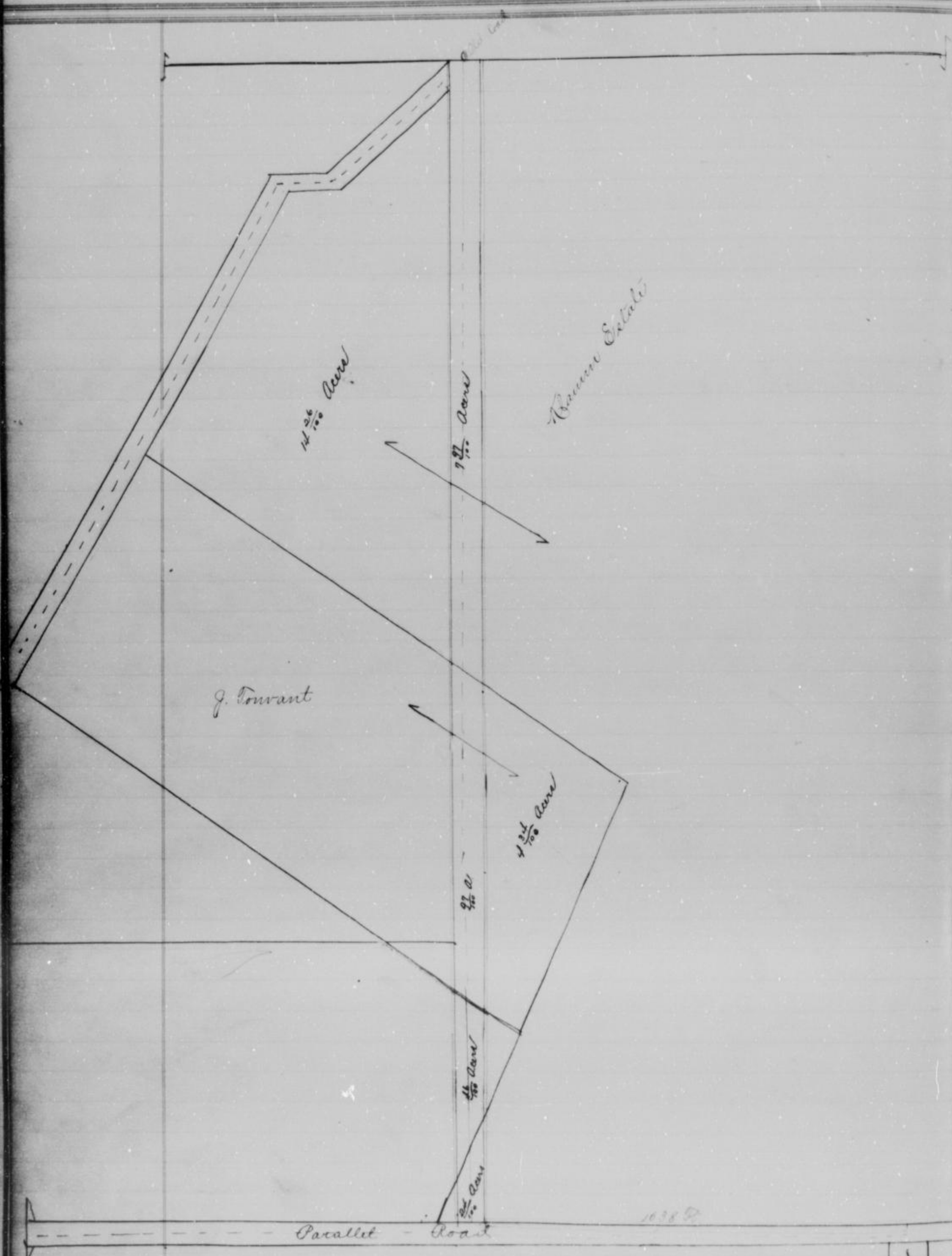
Ordered, that damages by reason of the establishment of said road be awarded as follows to wit:

Hansen Estate	\$300 00
H. Tourant	\$150 00

and it was further

Ordered, that the trustee of Quindaro Township through which township said road is located be and he is hereby ordered and directed to cause said road within his township to be opened for public travel, and that an order to this effect be issued to said trustee

S. C. Moore



Howell Brown

Bristow Moss

Road Petition

To the Honorable Board of County Commissioners,
of Wyandotte County Kansas.
Gentlemen:

The undersigned petitioners, householders of the County of Wyandotte, Kansas, and residing in the vicinity of the road herein prayed for, respectfully petition your honorable body to cause to be established and opened the following described private road viz:

Commencing in the East line of land owned by Bristow Moss in Section 30 Township 10 Range 25 about 150 ft. south of the point where the creek crosses said east line of the land of Bristow Moss. Thence east to the county road. And said petitioner would represent that said line of said road is parallel with the North line of said Section 30 T. 10 R. 25 said road to be ten (10) feet wide.

This petition is pursuant to Section 38, Chapter 89 Compiled Laws.

and your petitioners, will as in duty bound ever pray etc

Bristow ^{his} Moss

Attest: Mrs. E. Connelley

Principal Petitioner

Journal "W"
Page 492
April 1888

In Matter of Petition for a Road
by Bristow Moss Quindaro Prop



Came this day Bristow Moss principal petitioner therein and presented to the Board of County Commissioners, a certain petition, which was in words and figures as follows to wit:

To the Honorable Board of County Commissioners
of Wyandotte County Kansas.

Gentlemen:

The undersigned petitioners, householders of the County of Wyandotte, Kansas, and residing in the vicinity of the road herein prayed for respectfully petition your honorable body to cause to be established and opened the following described private road, viz:

Commencing in the East line of land owned by Bristow Moss in Section 30 Township 10 Range 25 about 150 ft. south of the point where the creek crosses said east line of the land owned by Bristow Moss. Thence east to the county road. And said petitioner would represent that said line of said road is parallel with the North line of said Section 30 T. 10 R. 25 said road to be ten (10) feet wide.

This petition is pursuant to Section 38 Chapter 89

and your petitioners, will as in duty bound ever pray etc

Bristol Mose

Bristol ^{his} X Mose
mark

attest: Wm. E. Connelly, Principal Petitioner
and upon examination and consideration thereof the said
commissioners do find that the said petition is a legal one
that the signature thereto is genuine that the said petitioner
whose name is signed to said petition resides in the vicinity where
said road is to be established and opened, and is a household
of Wyandotte County, and that Bristol Mose said petitioner has
duly entered into a bond with security satisfactory to and
approved by said commissioners, payable to the State of Kansas
for the use of said Wyandotte County, conditioned that the person
signing said bond shall pay into the treasury of said county
the amount of all costs and expenses accruing on said road
and it is therefore by the said board of county commissioners
Ordered, That J. C. Moore, E. Porter and J. M. Gray who are
disinterested householders of said county, be and they are hereby
appointed viewers of said road so by said petition prayed to
be established and opened, and that the county clerk do forthwith
notify each of them in writing of their said appointment, and
it is further,

Ordered, that said viewers shall meet at a point in the
East line of the land owned by Bristol Mose in Section 30
Township 10 Range 25, about 150 ft south of the point where
creek crosses said East line of the land of said Bristol Mose
on the 6th day of June A. D. 1888, and proceed to the discharge of their
duties, and that the county surveyor be and he is hereby ordered
and directed to meet with the said viewers at the said time and
place, and survey said proposed road under their directions, and
that an order be issued to him to that effect, and it is further,

Ordered, that the county clerk by advertisement set up in
his office and in the township of Quindaro in which township
said road is prayed to be laid out for at least twenty days
and by publication for two consecutive weeks in the Wyandotte
Herald, a newspaper published in said county shall give notice
and complete the same in said manner at least twenty days
before the date hereinbefore fixed for said viewers to meet, set
forth that said petition has been presented and the substance
thereof, and that the viewers will on the date hereinbefore fixed
proceed to view said route and to give to all parties a hearing,
and it is further

Ordered, that a record of said notice so to be given as
above given and as given by the county clerk be entered upon
the journal of the proceedings of said board of county commis-
sioners and the said county clerk is hereby ordered

Bristow Moore

Viewers Report

To the Honorable Board of County Commissioners
of Wyandotte County Kansas

Gentlemen:

In the matter of Locating of road as petitioned for by Bristow Moore, and others, and upon which the undersigned were appointed Viewers, at session of County Commissioners held 16th April 1888 we respectfully report that pursuant to Commissioners' notice we met at the beginning of said road in Quindaro Township June 6th 1888 and taking to our assistance C. O. Lashy as chaincarrier, and proceeded to view the route of the road petitioned for, which was surveyed under our direction by J. W. Lashy County Surveyor, the field notes and plat of which survey are hereto attached and form a part of this report, and after careful deliberation we are of the opinion that said route is practicable, and of public utility and recommend that it be granted as located and surveyed and that it be established and opened 110 feet wide.

Commencing at a point 371 feet north of the South East corner of Bristow Moore Land thence East 290 ft to the county road.

Respectfully Submitted

Elisha Cortis } Viewers
J. M. Gray }

Viewers Report of
Damages Claimed & Awarded

To the Honorable Board of County Commissioners
of Wyandotte County Kansas.

Gentlemen:

In Matter of Locating of Road as petitioned for by Bristow Moore, and others, and upon which the undersigned were appointed viewers at session of county commissioners held April 16th 1888, we respectfully report that pursuant to commissioners' notice we met at the beginning of said road in Quindaro Township on June 6th 1888, and proceeded to locate said road, as set forth in our report of view rendered and that the following is a complete list of persons, (Owners, Agents or Guardians) who have filed claims with us for damages or compensation by reason of the location and establishment of said proposed road, awarded to each by us viz:

George Jenkins, Owner, N. W. 1/4 of Sec 30 T10. R. 25. 100 A.
Claimed \$100.00 Awarded \$25.00 by viewers.
Respectfully Submitted

Bristol Moore

Elisha Sorter } Viewers
J. M. Gray }

Report of Survey
To the Honorable Board of County Commissioners,
of Wyandotte County Kansas.

Gentlemen:

I have the honor to report that pursuant to yours of date April 16th 1888, in the matter of locating of a certain road as petitioned for by Bristol Moore and others, I met with E. Sorter and J. M. Gray Viewers at the beginning of said road in Quindaro Township on the 6th day of June 1888 and under the direction of said viewers proceeded to survey said road as petitioned for me, conspicuously marking the same throughout and noting the course and distances; and I do hereby that the following is a correct return of the survey of said road, and plat of the same, viz:

Commencing at the point 371 feet north of the South east corner of land owned by one Bristol Moore and on the line between the lands owned by Bristol Moore and George Jenkins thence East 290 ft to the center of the county road leading from Missouri ^{Road} Bottom to Quindaro and in the northwest quarter of Section number 30 Town 10 south and Range 25 East in Wyandotte County Kansas

Respectfully

J. H. Lacey

County Surveyor

Wyandotte Co.

Kansas

Journal "H"
Page 587
July 1888

In Matter of Road Petitioned for
by Bristol Moore Quindaro Sup

This day the petition of Bristol Moore for the establishment of a road as follows: Commencing in the East line of the land owned by Bristol Moore, in Section 30 Township 10 Range 25 about 150 feet south of the point where the creek crosses said East line of the land owned by said Bristol Moore thence east to the county road and said petitioner would represent that said line of said road is parallel with the north line of said section 30 T. 10 R. 25 and road to be 16 ft ten feet wide, came on to be further heard up the certified return of the survey thereof the plat the report of report of the report of the viewers and the separate report of viewers of damages assessed by them and that said return plat and reports having all been duly delivered to and

Bristow Moore

of county commissioners and said board having caused the same to be read before it and having considered the same; and the report of said viewers being favorable to said road and no legal objection to said report appearing and the said board being satisfied that said road be utility it is by said board of county commissioners

Ordered, that said report, survey and plat be duly recorded by the county clerk upon the road record of said county; and that said road be and it is hereby declared and shall be considered a public highway upon the payment of \$38⁵⁰ into the county treasury of Wyandotte Co. by Bristow Moore the petitioner said sum being total amount of all costs in the establishment of said road, and it is further


Ordered, that damages by reason of the establishment of said road be awarded as follows to-wit:

George Jenkins \$25⁰⁰

and it is further

Ordered That the trustee of Quindaro Township in which township said road is located is and he is hereby ordered and directed to cause said road to be opened for travel, and that an order to this effect be issued to said trustee

Bislow Moss



Jan. 2. 1884

Road Petition

To the Honorable Board of County Commissioners
of Wyandotte County Kansas

The undersigned respectfully petition your honorable body
to vacate in said county a public road as follows:

The public in Wyandotte Township known as the L. W. Cook
road, as established by the order of the board of county com-
missioners of Wyandotte County, made January 2^d 1872 and
by record in Journal "C" at page 275, and described as
follows: Beginning at a point in the center of the Chas. D.
road opposite where F. W. Patterson then resided which point
is 101 poles north and 182 poles East of the southwest corner
section 16 in township 11 Range 25 East, thence running North
20' East 5 chains 15 lbs thence N. 19° East 10 chains 50 lbs
thence North 25° West 10 chains and 50 lbs thence North 12°
West one chain and 25 lbs thence North 9° 30' East 7
chains, and 12 links, thence North 15 chains to the south
of land formerly belonging to N. A. Reckrucker the general descrip-
tion of said road as prayed for being as follows: Commencing at
above described beginning point, thence up a wide ravine
run through the land of John Barnett and S. W. Cook to
southeast corner of James Kealy's land; thence North on
boundary line between the lands of Kealy, Cook, Raley, and
Scott to the South line of N. A. Reckrucker's land.

and we respectfully represent that each of us is a household
in said county, residing in the vicinity where said road is
proposed to be vacated and that vacation will be of public

John A. Boddington

Jan. 2. 1884

Henry M. Bacon

C. Mulbry

F. Brundrod

Allen Chadwick

Wm Burns

J. M. Beck

B. F. Taylor

David Lemmon

Wm Humphrey

Wm Crett

Armourdale Heights Land Co.

By Jan. 2. 1884. Crett.

DUPLICATED ON PAGE 346

Journal "C"
Page 184
April 1888

In Matter of Petition of James D. Kealy
et al. for vacation of a road in Wyandotte Township



Came this day
before me, principal petitioner therein and presented to the Board
of County Commissioners a certain petition which was in w-
and figures as follows to wit:

To the Honorable Board of County Commissioners
of the County of Wyandotte Kansas

The undersigned respectfully petition your honorable body

✓
Jas. D. Kested

Road Petition

To the Honorable Board of County Commissioners
of Wyandotte County, Kansas

The undersigned respectfully petition your honorable body to vacate in said county a public road as follows:

The public in Wyandotte Township known as the G. W. Bishop road, as established by the order of the board of county commissioners of Wyandotte County, made January 2^d 1872 shown by record in Journal "W" at page 275, and described as follows: Beginning at a point in the center of the Chas. Hance road opposite where F. W. Patterson then resided, which point is 101 poles north and 182 poles East of the southwest corner of section 16 in township 11 Range 25 East, thence running North 33° 20' East 5 chains 15 lks thence N. 19° East 10 chains 50 lks thence North 25° West 10 chains and 50 lks thence North 12° 30' West one chain and 25 lks thence North 9° 30' East 7 1/2 chains, and 12 links, thence North 15 chains to the south line of land formerly belonging to N. A. Reichnecker the general description of said road as prayed for being as follows: Commencing the above described beginning point, thence up a wide ravine which runs through the land of John Barnett and G. W. Bishop to the Southeast corner of James Kealy's land; thence North on the boundary line between the lands of Kealy, Bishop, Raley, and Scott to the South line of N. A. Reichnecker's land.

and we respectfully represent that each of us is a householder of said county, residing in the vicinity where said road is proposed to be vacated and that vacation will be of public utility.

John S. Boddington

Henry M. Bacon

F. Brundrod

Geo Burns

B. F. Taylor

Geo Kempfrey

Jas. D. Kested

C. Mulbry

Allan Chadwick

J. M. Beck

David Lemmon

Geo Crett

Annourdale Knight's Land &

By Jas. D. Kested, Pet'r.

Journal "W"
Page 184
April 1888

In Matter of Petition of James D. Kested et al for vacation of a road in Wyandotte Twp

Came this day April
Came, principal petitioner therein and presented to the Board of County Commissioners a certain petition which was in words and figures as follows to wit:

To the Honorable Board of County Commissioners
of the County of Wyandotte Kansas.

vacate in said county a public road as follows:

The public road in Wyandotte Township, known as the G. W. Bishop road as established by the order of the Board of County Commissioners of Wyandotte County, made January 2^d 1872, shown of record in Journal "C" at page 275 and described as follows: Beginning at a point in the center of the Chas Vance road opposite where F. M. Patterson then resided which point is 101 poles North and 182 poles East of the South west corner of section 16 Township 11 Range 25 East thence running North 33° 20' East 5 chains and 15 links thence North 49° East 10 chains and 50 links thence North 25° West 10 chains 50 links thence North 12° 30' West one chain and 25 links thence North 9° 30' East 5 chains and 12 links thence North 15 chains to the south line of land formerly belonging to N. A. Reichmeyer the general description of said road as prayed for being as follows: Commencing at the above described beginning point thence up a wide ravine which runs through the land of John Barnett and G. W. Bishop to the South East corner of James Kealey's land thence North on the boundary line between the lands of Kealey Bishop, Kealey and Scott to the South line of N. A. Reichmeyer's land.

and we respectfully represent that each of us is a householder of said county, residing in the vicinity where said road is proposed to be vacated and that vacation of said road will be of public utility.

John C. Boddington
Henry M. Bacon
F. Grindrod
William Brown
B. F. Taylor
William Humphrey
Geo. D. Kusted

C. Multry
Allen Chadwick
J. M. Peck
David Lennan
Wm. Cuth
John Ellis
The Armourdale Heights Land Co.
By Geo. D. Kusted Pres.

State of Kansas, Wyandotte T. S.

Geo. D. Kusted, one of the within petitioners being by me first duly sworn, deposes and says that each of the persons, excepting the Armourdale Heights Land Company a corporation, whose names are signed to the foregoing petition, including affiant, residing in the vicinity where said road is proposed to be laid out, and is of the full age of twenty one years, and occupies a house in said vicinity in said county as a place of residence, and not as a boarder or lodger and is a householder of said county and that the signatures to the said petition are the genuine signatures of said several persons respectively.

Gas. D. Husted.

Gas. D. Husted
Subscribed and sworn to before us this 23rd day of March
A. D. 1888

Thos. H. Rowland

Notary Public

(Seal)

Com expires Dec 22 1889

and upon examination and consideration thereof the said commissioners do find that the said petition is a legal one, that the said signatures thereto are genuine; that the said petition whose names are signed to petition all reside in the vicin^{ity} where said road is to be vacated and are all householders Wyandotte County; and that Mrs. Anne one of said petitioners has duly entered into a bond with security satisfactory to and approved by said commissioners payable to the State Treasurer for the use of ^{said} Wyandotte county conditioned that the person signing said bond, shall pay into the treasury of said county the amount of all costs and expenses accruing on said road in case the proceedings had in pursuance of said shall not be finally confirmed and established; and it is therefore by the said board of county commissioners

Ordered, That E. B. Kory, H. C. Taylor and Jas. Ferguson who are disinterested householders of said county, do and they are hereby appointed viewers of the said road so by said petition prayed to be vacated, and that the county clerk do forthwith notify each of them in writing of their said appointment, and it is further

Ordered That the said viewers shall meet at a point 101 poles North and 182 poles East of the South west corner Section Sixteen (16) Township 11 Range 25 East on the 26th day of June A. D. 1888 and proceed to the discharge of their duties, and that the County Surveyor be and he is hereby ordered and directed to meet with the said viewers at the said time and place and survey said proposed road under their direction and that an order be issued to him to that effect, and it is further

Ordered That the County Clerk by advertisement set in his office and in the townships of Wyandotte through all townships said road is to be vacated for at least twenty days and by publication for two consecutive in the Wyandotte a newspaper published in said county shall give notice in complete the same in said manner at least twenty days before the day hereinafore set for said viewers to meet setting forth that said petition has been presented and

before said, proceed to view said route of road and to give to all parties a hearing and it is further

Ordered that a record of said notice to be given and as given by the said county clerk be entered upon the Journal of the proceeding of said board of county commissioners, and the said county clerk is hereby ordered and directed to enter the same thereon.

Viewers Report

To the Honorable Board of County Commissioners
 of Wyandotte County Kansas.

Gentlemen:

In the matter of Vacation of road as petitioned for by Jas. D. Keeted and others, and upon which the undersigned were appointed viewers, at session of County Commissioners held April 13 1888, we respectfully report that pursuant to Commissioners notice we met at the beginning of said road in Wyandotte Township June 26 1888 and taking to our assistance C. C. Lasley as chain carrier, proceeded to view the route of the road petitioned for which was surveyed under our direction by J. W. Lasley County Surveyor, the field notes and plat of which survey hereto attached and form a part of this report, and after careful deliberation we are of the opinion that said route is impracticable and of no public utility and recommend that it be vacated as located and surveyed.

Beginning at a point in the center of the Chas. Hance County Road 101 poles north and 182 poles East of the Southwest corner of section 16 Town 11 south and Range 25 East in Wyandotte County Kansas thence North 33° 21' East 5 ch 15 links thence N. 49° East 10 chs and 50 lks thence North 25° N. 10 chs and 50 lks thence N. 12° 31' N. 1 ch and 25 lks thence N. 9° 31' N. 5 chs 12 lks thence N. 15 chs to land owned by N. A. Ruchmeyer

Respectfully Submitted

Jas. Ferguson
 E. A. Hovey
 H. C. Daylor

Report of Survey

To the Honorable Board of County Commissioners
 of Wyandotte County Kansas

Gentlemen:

I have the honor to report that, pursuant to your order of date April 13 1888 in the matter of Vacation of a certain road as petitioned for by Jas. D. Keeted and others I met at

Geo. D. Kested

the beginning of said road in Myaudotte Township on the 26th day of June 1888 and under the direction of said viewers, proceeded to survey said road as petitioned for, conspicuously marking the same throughout and noting the courses and distances; and I do hereby certify, that the following is a correct return of the survey of said, and plat of the same viz:

Beginning at a point in the center of the Chas. Hance County Road 101 poles north and 182 poles East of the South West corner of section 16 Town 11 south and Range 25 East in Myaudotte County Kansas thence North $33^{\circ} 21'$ East 5 chs and 15 lks thence N. 49° East 10 chains and 50 lks thence N. 25° W. 10 chs + 50 lks thence North 25° West 10 chs 50 lks thence N. $12^{\circ} 31'$ West 1 ch. + 25 lks thence N. $9^{\circ} 31'$ West 5 chs 12 lks thence North 15 chs to land owned by one N. A. Reichnecker

Respectfully

J. W. Lasley

County Surveyor

Journal "K"
Page 588
July 1888

In Matter of a Vacation Petitioned
for by J. D. Kested et al



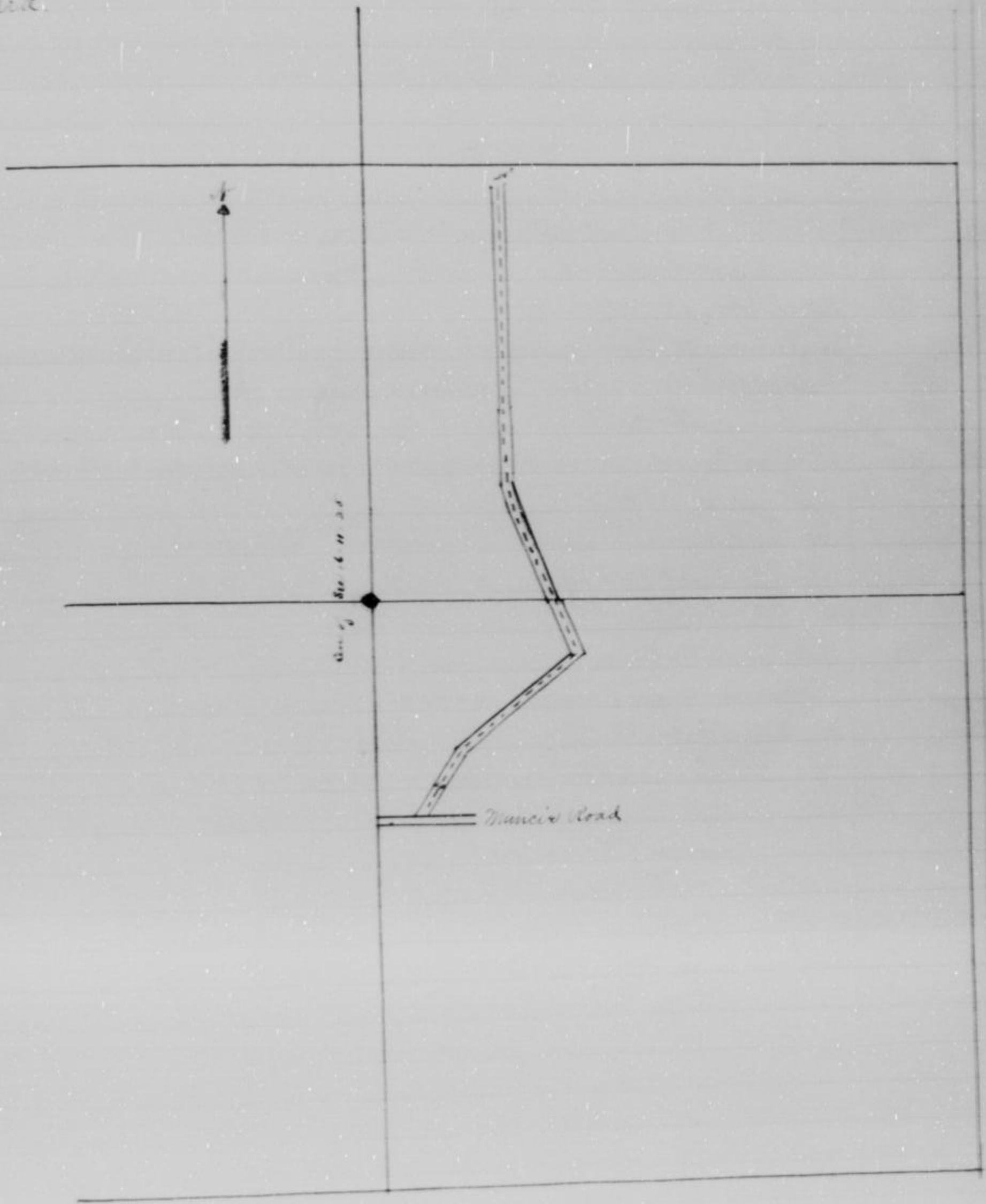
This day the petition of J. D. Kested for the vacation of a road as follows: Beginning at a point in the center of the Chas. Hance road opposite where F. W. Patterson then resided which point is 101 poles North and 182 poles East of the Southwest corner of Section sixteen (16) in Township Eleven (11) Range twenty five (25) East thence running North $33^{\circ} 20'$ East 5 chains and 15 links thence N. 49° E. 10 chains and 50 links thence North 25° West 10 chains 50 lks North $12^{\circ} 30'$ West one chain and 25 links thence N. $9^{\circ} 30'$ East 5 chains and 12 links thence North 15 chains to the south line of land owned by N. A. Reichnecker formerly, came on to be further heard upon the certified return of the survey thereof the plat the report of the viewers, and the said return, plat, and reports having all been duly delivered to and filed by the county clerk heretofore, and having been received by the Board of County Commissioners and said board having considered the same and the report of said viewers being favorable to said road vacation and no legal objection to said report appearing and the said board being satisfied that said vacation will be of public utility, it is by said board of county commissioners

Ordered, that said report survey and plat be duly recorded by the County Clerk upon the road record of said County

Jas. D. Keated

and shall no longer be considered a public highway; and it is further

Ordered, That the trustee of Hyandotte Township in which township said road is vacated be and he is hereby ordered and directed to govern himself in accordance with this order of the board.



Gas. D. Keated

DUPLICATED ON PAGE 352

To The Honorable the Board of County Commissioners
of the County of Wyandotte Kansas.
The undersigned respectfully petition your honorable body to vacate
in said County a public road as follows: Beginning at a point
on the East line of Twelfth Street at the North west corner of
Lot Seven in Block Seven of the First Addition to Western Highlands
a Subdivision of part of the Southwest quarter of Section thirty
three Township Ten Range Twenty five.

And running thence due East along the North line of said
lot extended to the West line of lot fourteen in said Block
thence North one hundred feet more or less to a point on
the west line of lot six in said Block, where said line would
be intersected by a line parallel to and two hundred and fifty feet
North of the North line of Walnut Avenue thence West sixty feet on
said line to the East line of lot one in Block fourteen in said
First Add to Western Highlands thence South forty feet more or less
to the South East corner of said lot one, thence W. along the South
line of said block fourteen two hundred and ninety and 3/4
feet more or less to a point due north of the beginning thence
South sixty feet to the beginning. All according to recorded plat
of said First Addition to Western Highlands.

and we respectfully represent that each of us is a householder
of said county, residing in the vicinity where said road is
proposed to be vacated and that said road if so vacated will
be of public utility.

Ewing B. Powell	Gas. S. Gibson
L. E. James	N. D. West
Thos. H. Rowland	T. Reynolds
J. M. Mc. Clelland	Wm. D. Keith
James Funnell	Kenton Gordon
Gas. D. Furston	W. H. Abraham
The Western Highlands Land Co.	
By Gas. D. Keated Agt.	

Journal "H"
Page 486
April 1888

In Matter of Petition of Gas. D. Keated
for Vacation of certain Streets in Western Highlands

heard this day George
H. Towatellott principal petitioner therein and presented to the
Board of county commissioners a certain petition which was
in words and figures as follows to wit

To the Honorable Board of County Commissioners
of the County of Wyandotte Kansas.
The undersigned respectfully petition your honorable body to
vacate in said county a public road as follows:

Jas. D. Keated

at the Northwest corner of lot seven in block seven of the First Addition to Western Highlands a subdivision of part of the Southwest quarter of section Thirty three Township Ten, Range (25) Twenty five. And running thence due East along the North line of said lot extended to the West line of lot fourteen in said Blk. thence North one hundred feet more or less to a point on the west line of lot six in said block where said line would be intersected by a line parallel to and two hundred and fifty feet North of the North line of Walnut Avenue thence West sixty feet on said line to the East line of lot one in Block 14 in said First Addition to Western Highlands, thence south forty feet more or less to the South East corner of said lot one, Thence west along the South line of said Block fourteen two hundred and ninety and ³⁶/₁₀₀ feet more or less to a point due north of the beginning. All according to the recorded plat of same First Addition to Western Highlands and we respectively represent that each of us is a householder of said county, residing in the vicinity where said road is proposed to be vacated and that said road if vacated will be of public utility.

- | | |
|--------------------------------|----------------|
| Ewing C. Powell | Jas. S. Gibson |
| L. E. James | N. Street |
| Thos. H. Rowland | T. Reynolds |
| J. M. McClelland | Iron. D. Heath |
| James Fumell | Kenton Gordon |
| Jas. D. Furston | W. W. Abraham |
| The Western Highlands Land Co. | |

By Jas. D. Keated

Agent.

State of Kansas, County Wyandotte County, S.D.
 Thomas H. Rowland, one of the within petitioners being by me first duly sworn deposes and says that each of the persons excepting The Western Highlands Land Co a corporation whose names are signed to foregoing petition including affiant, resides in the vicinity where said road is proposed to be laid out, is of full age of twenty one years and occupies a house in said vicinity, in said county as a residence, not as a boarder or lodger and is a house holder of said county and that the signatures of the several petitioners made personally by them respectively.

Thos. H. Rowland

Subscribed and sworn to before me this 29 day of March A.D. 1888

E. F. Kory
 Notary Public

Jas. D. Husted

and upon examination and consideration thereof the said commissioners do find that the said petition is a legal one that the signatures thereto are genuine; that the said petitioners whose names are signed to said petition all reside in the vicinity where said road is to be vacated, and are all householders of Wyandotte County and that Geo. W. Tourillot one of said petitioners has duly entered into a bond with security satisfactory to and approved by said commissioners payable to the State of Kansas for the use of Wyandotte County, conditioned that the persons signing the said bond shall pay into the treasury of said county the amount of all costs and expenses accruing on said road in case the proceedings had in pursuance of said petition shall not be finally confirmed and established and it is therefore by the said board of county commissioners

Ordered, that Jas. Gibson, Eli Camp, and James Ferguson who are disinterested householders of said county, be and they are hereby, appointed viewers of the said road so by said petition prayed to be vacated, and that the county clerk do forthwith notify each of them in writing of their said appointment; and it is further

Ordered that said viewers shall meet at a point on the East line of Twelfth Street at the Northwest corner of Lot 7 in Block seven of the First Addition to Western Highlands on the 21st day of June A. D. 1888, and proceed to the discharge of their duties and that the County Surveyor be and he is hereby ordered and directed to meet with said viewers at the said time and place and survey said proposed road under their direction, and that an order be issued to him to that effect; and it is further

Ordered that the county clerk by advertisement set up in his office and in the townships of Wyandotte through which township said road is prayed to be vacated for at least twenty days and by publication for two consecutive weeks in the Wyandotte Herald a news paper published in said county shall give notice and complete the same in said manner at least twenty days before the date hereinafore fixed for said viewers to meet setting forth that said petition has been presented and the substance thereof; and that viewers will on the day hereinafore fixed proceed to view said road and to give to all parties a hearing, and it is further

Ordered, that a record of said notice so to be given and as given by the said county clerk be entered upon the journal of the proceedings of said board of county commissioners, and the said county clerk is hereby ordered and directed to enter

Jas. D. Kestred

Viewers Report

To the Honorable Board of County Commissioners
of Wyandotte County Kansas.

Gentlemen:

In Matter of Vacating of road as petitioned for by Jas. D. Kestred and others and upon which the undersigned were appointed viewers, at session of County Commissioners held April 16th 1888, we respectfully report that pursuant to Commissioners notice we met at the beginning of said road in Quindaro Township June 23rd 1888 and proceeded to view the route of the road petitioned for, which which was surveyed under our direction by J. W. Basley County Surveyor, the field notes and plat of which survey are hereto attached and form a part of this report, and after careful deliberation we are of the opinion that said route is impracticable and of no public utility and recommend that it be ~~granted~~ vacated as located and surveyed.

Commencing at a point on the East line of 12th Street at the Northwest corner of Lot 7 Block 7 of the 1st Addition to Western Highlands a subdivision of a part of the South West 1/4 of Section 33 Town 10 Range 25 thence East along the North line of Lots 7, 8, 9, 10, 11, 12 and 13 Block 7, thence North 100⁸⁵/₁₀₀ ft. thence West 60 ft. thence South 40⁸⁵/₁₀₀ ft. thence West 290³⁶/₁₀₀ ft. thence South to beginning.

Respectfully Submitted

David E. Tyler

E. J. Camp

Jas. Ferguson

} Viewers

Surveyors Report

To the Honorable Board of County Commissioners
of Wyandotte County Kansas

Gentlemen:

I have the honor to report that pursuant to your order of date April 16th 1888, in matter of Vacating of a certain road as petitioned for by J. D. Kestred and others I met with David E. Tyler, E. J. Camp and Jas. Ferguson Viewers at the beginning of said road in Quindaro Township on the 25th day of June 1888, and under the direction of said viewers proceeded to survey said road as petitioned for conspicuously marking the same throughout and noting the courses and distances; and I do hereby certify, that the following is a correct return of the survey of said road, and plat of the same viz.

Commencing at a point on the East line of 12th Street at

Jas. D. Keestrud

the north west corner of lot seven block seven 1st add.
to Western Highlands a subdivision in the south west q^r
of Section 33 Town 10 south, and Range 25 east in Wyandot
County Kansas thence East along North end of Lots 7, 8, 9,
12 and 13 Block 7 thence North $100\frac{3}{10}$ ft. thence West 60 ft.
thence South $40\frac{5}{10}$ ft. thence West $290\frac{3}{10}$ ft. to a point 60 ft N.
of beginning thence South 60 ft to the beginning, vacating the
portion of Streets or highways included in above description.

Respectfully

J. H. Lasley

County Surveyor

Journal "K"
Page 589
July 1888

In Matter of a Vacation in Quindaro
Township, Petitioned for by J. D. Keestrud



This day the petition
Jas. D. Keestrud for vacation of a road as follows: Beginning
a point on the East line of Twelfth Street at the Northwest
corner of lot seven in Block seven of the First Addition to Western
Highlands a subdivision of part of the Southwest quarter of
Thirty-three Township 10 Range twenty five, and running due
East along the North line of said lot extended to the West
line of lot fourteen in said Block thence North one hundred
more or less to a point on the West line of lot six in said
Block where said line would be intersected by a line parallel
to and two hundred and fifty feet North of the North line
of Walnut Avenue, thence West sixty feet on said line to
East line of lot one in Block fourteen in said First Addition
Western Highlands, thence South forty feet more or less to the
South East corner of said lot one; thence West along the
South line of said Block fourteen, two hundred and ninety
feet more or less to a point due North of beginning, thence
South sixty feet to the beginning, came on to be further
upon the certified return of the survey thereof, the plat, the
of the rivers, and the said return, plat and report having
been duly delivered to and filed by the County Clerk hereto
and having been received by the Board of County Commissioners
and said Board having caused the same to be read before
meeting; and having considered the same; and the report
said rivers being favorable to said vacation and no legal
objection to said report appearing and the said Board
satisfied that said vacation will be of public utility, it
by said Board of County Commissioners

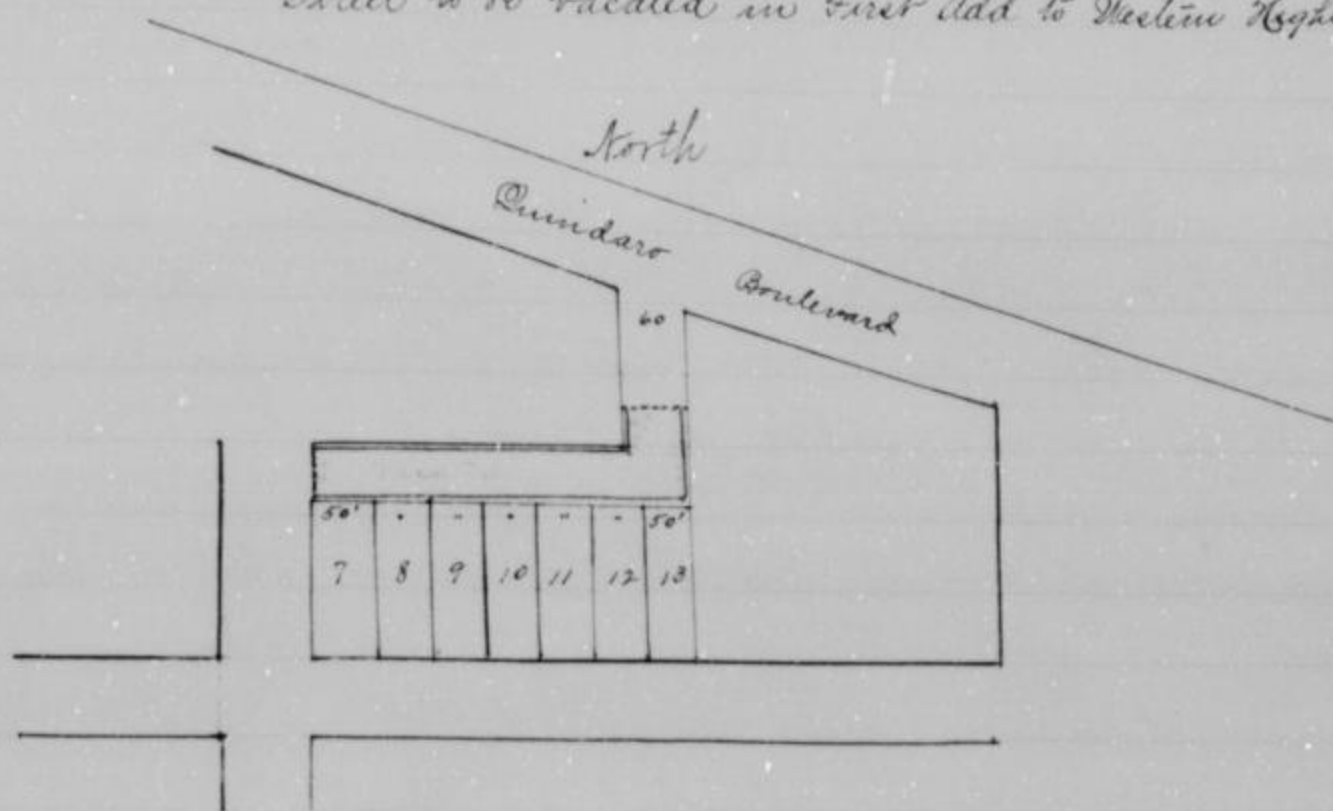
Ordered, that the said report survey and plat be
duly recorded by the County Clerk upon the Road Record

Gas. D. Knotted

declared vacated and shall be no longer considered a public highway and, it is further

Ordered, That the township trustees of Quindaro township in which township said road is vacated be and he is hereby ordered and directed to govern himself in accordance with this order of the Board.

Street to be vacated in First Add to Western Highlands



L. H. Hood

To the Honorable The Board of County Commissioners
of Wyandotte County in State of Kansas
Gentlemen:

The undersigned petitioners who have this day petitioned for the vacation of a portion of the Muncie County Road beg leave to represent to your honorable body that they are the owners of all the lands contiguous and adjacent to and abutting upon that portion of said Highway proposed to be vacated. That they have recently subdivided their lands into lots, blocks, streets and alleys and have caused a map and plat thereof under the name of "West Lawn" to be filed and recorded in the office of the Register of Deeds of Wyandotte County Kansas.

That by the filing of said plat the streets and alleys indicated thereon are dedicated to the public, and the title to said streets and alleys is vested in the County of Wyandotte in trust for the public to be used as streets and alleys as ordinarily used in cities. That one of said streets is an extension of Kansas Avenue in Wyandotte, commencing at west end of said Kansas Avenue and extending due West to its intersection with the said Muncie County road. That said Kansas Avenue as extended is sixty feet in width and is intended to be used by the public in lieu of that portion of Muncie Road proposed to be vacated.

That by the vacation of said portion of the Muncie County Road and the acceptance of said extension of Kansas Ave in lieu thereof the said Muncie Road will be straightened and benefited and rendered of greater public utility than present.

That your petitioners are about to cause said extension of Kansas Avenue to be graded, your petitioners hereby waive all claim of damages arising by the vacation and alteration of said county Road and respectfully ask that the survey and view be dispensed with, and that your honorable body order said portion of said Muncie ^{County} Road vacated, and you direct the County Clerk of Wyandotte County to note such vacation upon the road Records of his office in accordance with the provision of Section 3 Chap 89 of Compiled Laws of 1885.

Jas. D. Husted

L. H. Hood

L. H. Hood

Road Petition

To the Honorable the Board of County Commissioners of the County of Wyandotte.

The undersigned respectfully petition your honorable body to vacate in said county a public road, as follows: That portion of the "Muncie County Road" described as follows: Commencing at a point 904 feet East of the Northwest corner of Section 9 Township Eleven (11) South Range 25 East, thence East 403 feet, thence South 60 feet thence West 403 feet thence North 60 feet to the beginning.

Also commencing at a point 904 feet East of N. W. cor. of Section 9 T. 11 S. R. 25 E. Thence West 114 feet thence South 78° 50' West 392 1/2 feet to a point 30 feet North of the center line of "Kansas Avenue" extended as recorded on the plat of Wyandotte City, thence E. 325 ft. thence North 78° 50' East 62 1/2 feet, thence East 108 feet to a point due South of beginning thence North 60 feet to place of beginning.

and we respectfully represent that each of us is a householder of said county residing in the vicinity where said road is proposed to be vacated and that said road if so vacated will be of public utility.

L. H. Hood
James D. Kestel
D. B. Emmons
E. A. Berry
J. D. Wilson
St. W. Ryan

Horton Gordon
Geo. W. Bishop
Jov Martin
Jas. S. Gibson
Jas. F. Petty
E. J. Camp

Journal N
Page 511
April 1888

In Matter of Petition of L. H. Hood for a Vacation of a Part of Muncie Road Wyandotte Township



came this day L. H. Hood principal petitioner therein and presented to the Board of county commissioners a certain petition which was in words and figures as follows to wit:

To the Honorable the Board of County Commissioners of the County of Wyandotte
The undersigned respectfully petition your honorable body to vacate in said county a public road as follows:
That portion of the "Muncie County Road" described as follows: Commencing at a point 904 feet East of the Northwest corner of Section 9 Township Eleven (11) South and Range twenty five (25) East, thence East 403 feet thence South 60 feet thence West 403 feet thence South 60 feet thence West 403 feet thence North 60

L. H. Wood

Also commencing at a point 90 feet East of the Northward corner of section 9 T. 11 S. R. 25 E. thence West 114 ft thence S $78^{\circ}50'$ West $392\frac{1}{2}$ feet to a point 30 feet North of the center line of "Kansas Avenue" extended as recorded on the plat of Hyandotte City thence East 325 feet thence North $78^{\circ}50'$ East $62\frac{1}{2}$ feet thence East 108 feet to a point due South of beginning thence North 60 feet to the place of beginning and we respectfully represent that each of us is a householder of said county, residing in the vicinity where said road is proposed to be vacated, and that said road if so vacated will be of public utility.

L. H. Wood

James D. Husted

J. R. Emmons

E. A. Berry

J. D. Hildon

W. H. Rymer

Wenton Gordon

Geo. W. Bishop

J. W. Martin

Jas. S. Gibson

James F. Kelly

E. J. Camp

State of Kansas, Hyandotte County, S.S.

L. H. Wood one of the within petitioners being by me first duly sworn, deposes and says that each of the persons whose names are signed to the foregoing petition including affiant, resides in the vicinity where said road is proposed to be laid out, is of the full age of twenty one years, and occupies a house in said vicinity in said county as a place of residence, and not as a boarder or lodger, and is a householder of said, and that the signatures to the said petition are the genuine signatures of the said several petitioners, made personally by themselves, respectively.

L. H. Wood

Subscribed and sworn to before me this 30th day of April.
A. D. 1888.

Frank Mapes

County Clerk

By Nellie Staman Deputy

(Seal)

~~and upon examination and consideration thereof the said commissioners do find that the said petition is a legal one; that signatures thereto are genuine; that the said petitioners whose names are signed to said petition all reside.~~

To the Honorable The Board of County Commissioners
of Hyandotte County in State of Kansas.

Sentences:

The undersigned petitioners who have this day

L. H. Hood

Road by leave to represent to your honorable body that they are the owners of all the lands contiguous and adjacent to and abutting upon that portion of said highway proposed to be vacated. That they have recently subdivided their lands into lots, blocks, streets and alleys and have caused a map and plat thereof under the name of "West Lawn" to be filed and recorded in the office of the Register of Deeds of Wyandotte County, Kansas.

That by the filing of said plat the streets and alleys indicated thereon are dedicated to the public, and the title to said streets and alleys is vested in the said County of Wyandotte in trust for the public to be used as streets and alleys are ordinarily used in cities.

That one of said streets is an extension of Kansas Avenue in Wyandotte.

Commencing ^{at} the West end of said Kansas Avenue and extending due West to its intersection with the said "Muncie County Road". That said Kansas Avenue as extended is sixty feet in width and is intended to be used by the public in lieu of that portion of the Muncie County Road proposed to be vacated.

That by the vacation of said portion of the Muncie County Road and the acceptance of said extension of Kansas Avenue in lieu thereof, the said Muncie Road will be straightened and improved and rendered of greater public utility than at present.

That your petitioners are about to cause said extension of Kansas Avenue to be graded.

Your petitioners hereby waive all claim to damages arising by the vacation and alteration of said county road and respectfully ask the survey and view be dispensed with and that your honorable body order said portion of said Muncie ^{County} Road vacated and that you direct the county clerk of Wyandotte County to note such vacation upon the Road Records of his office in accordance with the provisions of Section 3 Chap 87 of Compiled Laws of 1885

James D. Heister

L. H. Hood

and upon examination and consideration thereof the said commissioners do find that the said petition is a legal one; that the signatures thereto are genuine, that the said petitioners whose names are signed to said petition all reside in the vicinity where said road is to be vacated and are all house holders of Wyandotte County, and it is therefore by the said Board of County Commissioners

Ordered that W. H. Bishop, Eli Camp and D. S. Young who are disinterested householders of said county be and they are appointed viewers of said road so by said

L. H. Wood

petition prayed to be vacated and that that the county clerk do forthwith notify each of them in writing of their said appointment; and it is further

Ordered, that said viewers shall meet at a point 90 feet East of the Northwest corner of Section 9 Township Eleven 111 South, Range twenty five 25 East on the 30 day of A.D. 1888 and proceed to the discharge of their duties and that the county surveyor be and he is hereby ordered and directed to meet with the said viewers at the said time and place and survey said proposed road under their direction and that an order be issued to him to that effect; and it is further

Ordered, that the county clerk by advertisement set up in his office and in the township of Wyandotte through which township said road is prayed to be vacated for at least twenty days and by publication for two consecutive weeks in the Wyandotte Herald a newspaper published in said county shall give notice and complete the same in said manner at least twenty days before the date hereinafore fixed for said viewers to meet setting forth that said petition has been presented and the substance thereof and that the viewers will on the day hereinafore fixed proceed to view said road and to give to all parties a hearing; and it is further

Ordered that a record of said notice so to be given and as given by the county clerk be entered upon the journal of the proceedings of said board of county commissioners, and the said county clerk is hereby ordered and directed to enter the same thereon.

Viewers Report

To the Honorable Board of County Commissioners
of Wyandotte County Kansas.

Gentlemen:

In the matter of vacation of road as petitioned for by L. H. Wood and others and upon which the undersigned were appointed viewers, at session of County Commissioners held April 30 1888 we respectfully report that pursuant to commissioners notice we met at the beginning of said road in Wyandotte Township June 25 1888, proceeded to view the route of the road petitioned for which was surveyed under our direction by J. H. Lasley County Surveyor the field notes and plat of which survey are hereto attached and form a part of the report and after careful deliberation we are of the opinion that said route is impractical

L. H. Wood

as located and surveyed.

Commencing at a point 1307 ft East of the N. W. cor. of Sec 9, Town 11 Range 25 thence west 517 ft. thence South $78^{\circ}50'$ N. $392\frac{1}{2}$ ft thence East 325 ft. thence North $78^{\circ}50'$ E. $62\frac{1}{2}$ ft. thence E. 571 ft. thence North 60 ft. to beginning, vacating all that portion of old Muncie County Road lying North of Kansas Avenue extended as per recorded plat of Wyandotte 60 ft wide

Respectfully Submitted

D. S. Young

Geo. H. Bishop

E. J. Camp

} Viewers

Report of Survey
To the Honorable Board of County Commissioners
of Wyandotte County Kansas.

Gentlemen:

I have the honor to report that, pursuant to your order of date April 30th 1888, in the matter of vacation of a certain road as petitioned for by L. H. Wood and others, I met with G. H. Bishop, Eli Camp, D. S. Young, Viewers, at the beginning of said road in Wyandotte Township on the 23rd day of June 1888 and under the direction of said viewers, proceeded to survey said road as petitioned for, conspicuously marking the same throughout and noting the courses and distances; and I do hereby certify, that the following is a correct return of the survey of said road, and plat of the same, viz:

Commencing at a point 1307 feet East from the North west corner of Section No 9 Town 11 South and Range 25 East in Wyandotte County Kansas, thence west 517 feet thence South $78^{\circ}50'$ N. $392\frac{1}{2}$ ft. to a point 30 feet North of the center line of Kansas Avenue extended as per recorded plat of Wyandotte City Kansas thence East 325 feet thence North $78^{\circ}50'$ East $62\frac{1}{2}$ ft. from North line heretofore described thence East and Parallel to said line 511 feet to a point 60 feet South of beginning thence North 60 ft to beginning. Vacating the Easterly portion of the Old Muncie County Road being all that portion of said County Road lying north of the center line of Kansas Avenue extended sixty feet.

Respectfully

J. H. Rasler

County Surveyor

L. H. Hood

Journal H
Page 581

In Matter of Petition of L. H. Hood
For Vacation of Road in Wyandotte Dist.

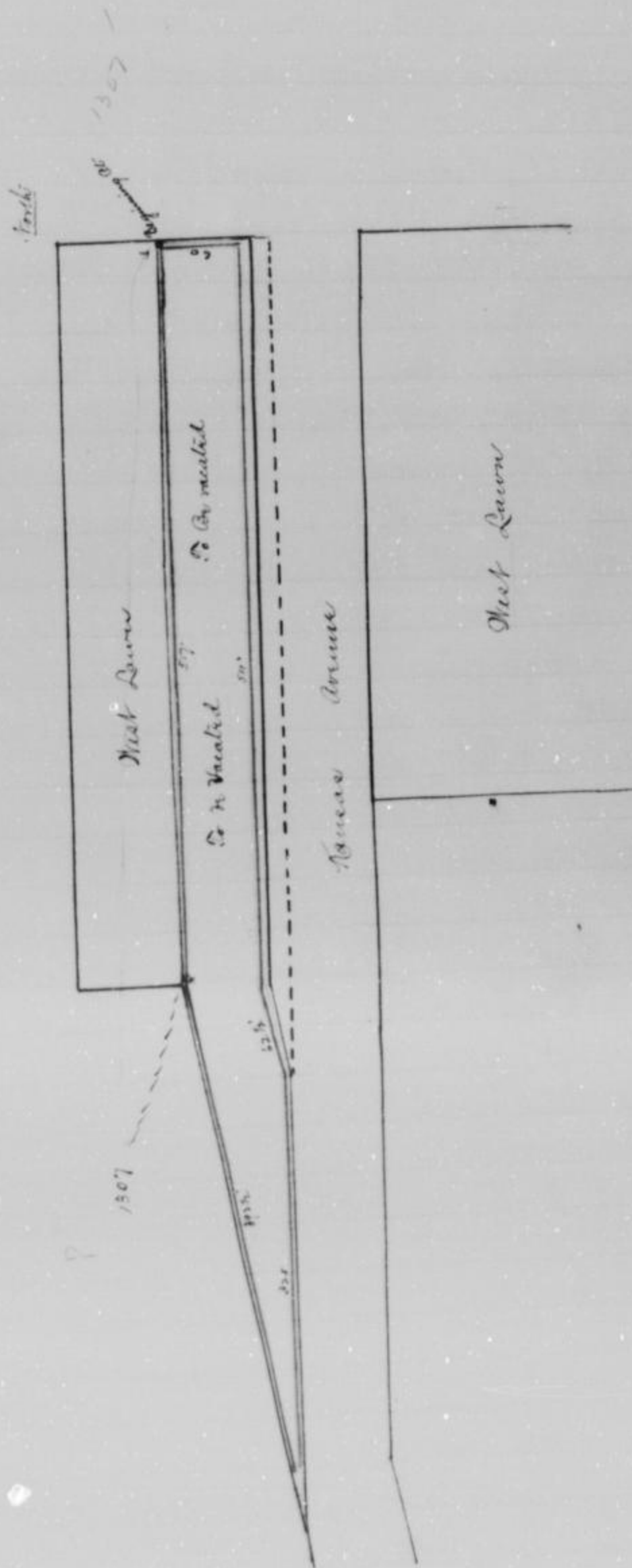
This day the petition of L. H. Hood for the vacation of a road as follows:
That part of the "Municipal County Road" described as follows: commencing at a point 904 feet East of the North west corner of Section 9 Township Eleven (11) South Range Twenty five (25) East thence East 403 feet, thence South 60 feet thence West 403 feet thence North 60 feet to the beginning, also commencing at a point 904 feet East of the North west corner of Section 9 T. 11, S. R. 25 E. thence West 112 feet thence South $71^{\circ}50'$ West 392 1/2 feet to a point 30 feet North of the center line of Kansas Avenue extended as per recorded plat of Wyandotte City Kansas thence East 325 feet thence North $71^{\circ}50'$ E. 62 1/2 feet thence East 108 feet to a point due south of beginning, thence North 60 feet to beginning, came on to be further upon, the certified return of the survey thereof, the plat, the report of the viewers, and the said return, plat and report having all been duly returned to and filed by the county clerk heretofore and having been received by the Board of county commissioners and said Board having caused the same to be read before its meeting and having considered the same, and the report of said viewers being favorable to the vacation of said road and no legal objection to said report appearing; and the said Board being satisfied that said vacation will be of public utility it is by the said Board of County Commissioners

Ordered that said report, survey and plat be duly recorded, by the County Clerk upon the road records of said County and that said road be and it is hereby declared vacated and shall no longer be considered a public highway, and it is further

Ordered that the trustee of Wyandotte in which township said road is vacated be and he is hereby ordered and directed to govern himself in accordance with the order of the Board.

L. W. Hood

Portion of Muncie Road
to be vacated
Scale 50' = 1"



James S. Kusted

Road Petition

To the Honorable the Board of County Commissioners
of the County of Wyandotte Kansas.

The undersigned respectfully petition your honorable body to vacate in said county a public road as follows: The public road in Wyandotte Township known as the E. W. Bishop as established by the order of the board of county commissioners of Wyandotte county made January 2nd 1872 shown of record in Journal at page 275 and described as follows, Beginning at a point in center of the Chas Vance road opposite where F. W. Patterson then resided which point is 101 poles North and 182 poles East the South West corner of Section Sixteen (16) in Township Eleven (11) Range 25 East thence running North 33° 20' East 5 chains and 15 links thence North 49° East ten chains and 50 links thence North 25° West ten chains and 50 links thence North 12° 30' West one chain and 25 links thence N. 9° 30' East 5 chains and 12 links thence north 15 chains to the South line of land formerly belonging to A. A. Reichmacker the general description of said road as prayed for being as follows: commencing at the above described beginning point thence up a wide ravine which runs through the land of John Barnett and E. W. Bishop to the South East corner of James Kealy land thence north on the boundary line between the land of Kealy, Bishop, Raley and Scott to the South line of A. A. Reichmacker land, and we respectfully represent that each of us is a householder of said county, residing in the vicinity where said road is proposed to be vacated and that vacation of said road will be of public utility.

John C. Bradington

Henry M. Bacon

F. Krindrod

William Burns

B. F. Daylor

William H. Gumprey

James S. Kusted

C. Mulby

Allen Chadwick

J. M. Peck

David Emerson

Wm. Cull

John Ellis

The Wyandotte Heights Land Co
By James S. Kusted Pres.



James D. Kestled

April 1888
Journal to
Page 485

In Matter of Petition of James D. Kestled et al
for the Vacation of a Road in Wyandotte Dist

Came this day Jm Burns
Principal Petitioner therein and presented to the Board of County
Commissioners a certain petition which was in words and
figures as follows to wit:

To the Honorable Board of County Commissioners
of the County of Wyandotte Kansas.
The undersigned respectfully petition your honorable body to vacate
in said petition a public road as follows:

The Public Road in Wyandotte Township known as the G. W.
Bishop Road as established by the order of the Board of County
Commissioners of Wyandotte County made January 2^d 1872 as
shown of record in Journal to at page 275 and described
as follows:

Beginning at a point in the center of the Chas Waunc
road opposite where F. W. Patterson then resided which point is
101 poles North and 182 poles East of the Southwest corner of Section
Sixteen (16) in Township Eleven (11) Range 25 East thence running
North 33° 20' East 5 chains and 15 links thence North 49° East
two chains and 50 links thence North 25° West two chains and 50 links
thence North 12° 30' West one chain and 25 links thence North 9°
30' East five chains and 12 links thence North fifteen chains to
the South line of land formerly belonging to N. A. Reichmeyer
the general description of said road as prayed for being as
follows: commencing at the above described beginning point
thence up a wide ravine which runs through the land of
John Barnett and G. W. Bishop to the South East corner of
James Kealey's land thence north on the boundary line
between the lands of Kealey, Bishop, Raley and Scott to the
south line of N. A. Reichmeyer's land, and we respectfully
represent that each of us is a householder of said county
residing in the vicinity where said road is proposed to be
vacated and that vacation of said road will be of pub-
lic utility.

John C. Boddington
Wm. M. Brien
D. Childcock
William Burns
G. F. Taylor
William H. Pymphrey
James D. Kestled

C. Mulberg
Allen Childcock
J. M. Beck
David Linneman
Jm. Owell
John Ellis
The Annandale Heights Land Co
by James D. Kestled Clerk

State of Kansas Wyandotte County, ss.

I, Jm Burns, one of the within petitioners, being by me

James D. Knsted

just duly sworn deposes and says that each of the persons except the Anncordale Knights Land Company a corporation whose names are signed to the foregoing petition, including affiant, resides in the vicinity where said road is proposed or laid out, is of the full age of twenty-four years, and occupies a house in said vicinity, in said county as a place of residence, and not as a boarder or lodger, and a householder of said county, and that the signatures to said petition are ^{the} genuine signatures of the several petitioners made personally by themselves respectively.

James D. Knsted.

Subscribed and sworn to before me this 23^d day of March A. D. 1888

Thomas H. Rowland

Notary Public.

Seal

Bond expires Dec 22^d 1889

and upon examination and consideration thereof the said commissioners do find that the said petition is a legal one; that the signatures thereto are genuine; that the said petitioners whose names are signed to the said petition all reside in the vicinity where said road is to be vacated and are all householders of Wyandotte county; and that Wm Burns one of said petitioners has duly entered into a bond with security satisfactory to and approved by said commissioners payable to the State of Kansas for the use of said Wyandotte county conditioned that the persons signing the said bond shall pay into the treasury of said county amount of all costs and expenses accruing on said road in case the proceedings had in pursuance of said petition of said petition shall not be finally confirmed and established, and it is therefore by the said board of county commissioners

Ordered, That E. A. Kory, W. B. Taylor and James Ferguson who are disinterested householders of said county, be and they are hereby appointed viewers of the said road so that said petition prayed to be vacated, and that the county clerk do forthwith notify each of them in writing of their said appointment; and it is further

Ordered That the said viewers shall meet at a place 101 poles North and 182 poles East of the Southwest corner of Section Sixteen in Township 11 Range 25 East on the 26^d day of June A. D. 1888 and proceed to the discharge of their duty and that the county surveyor do and he is hereby ordered

James D. Kuestel

direction, and that an order be issued to him to that effect and it is further

Ordered, That the county clerk by advertisement set up in his office and in the township of Wyandotte through which township said road is to be vacated for least twenty days and by publication for two consecutive weeks in the Wyandotte Herald a newspaper published in said county shall give notice and comply the same in said manner at least twenty days before the date hereinbefore fixed for said viewers to meet selling forth that said petition has been presented and the substance thereof; and that the viewers will on the day hereinbefore fixed proceed to view said road and to give to all parties a hearing; and it is further

Ordered, that they a record of said notice so to be given and as given by the said county clerk be entered upon the journal of the proceedings of said board of county commissioners and the said county clerk is hereby ordered and directed to enter the same thereon.

Viewers Report

To the Honorable Board of County Commissioners of Wyandotte County Kansas

Gentlemen:

In the matter of vacation of road as petitioned for by James D. Kuestel and others, and upon which the undersigned were appointed viewers, at session of county commissioners held April 13th 1888, we respectfully report that pursuant to commissioners notice we met at the beginning of said road in Wyandotte Township June 26th 1888 and taking to our assistance B. O. Lasley as chain bearer, proceeded to view the route of road petitioned for which was surveyed under our direction by J. W. Lasley county Surveyor, the field notes and plat of which survey are hereto attached and form a part of this report, and after a careful deliberation were of the opinion that said route is impracticable, and of no public utility and recommend that it be vacated as located and surveyed, beginning at a point in the center of the Chas Vance County Road 101 poles North and 182 poles East of the South West corner section 16 Township 11 South and Range 25 East in Wyandotte County Kansas thence North 33° 21' East 4 chs and 15 lks thence North 47° East 10 chs and 50 lks thence North 25° West 10 chs and 50 lks thence North 12° 31' West 25 lks thence North 7° 30' W. 5 chs + 12 lks thence North 15 chs to land owned by A. M. Becherer.

Respectfully Submitted

James. D. Kestel

James Ferguson }
 E. A. Kory } Viewers
 W. B. Taylor }

Report of Survey
 To the Honorable Board of County Commissioners
 of Wyandotte County Kansas.
 Gentlemen:

I have the honor to report that pursuant to your order of date April 13th 1888, in the matter of the vacation of certain road as petitioned for by Jas. D. Hudson and others I met with E. A. Kory, W. B. Taylor and James Ferguson Viewers at the beginning of said road in Wyandotte Township on the 26th day of June 1888, and under the direction of said Viewers proceeded to survey said road as petitioned for, conspicuously marking the same throughout, and noting the courses and distances; and I do hereby certify, that the following is a correct return of the survey of said road and the plat of same, viz: Beginning at a point in the center of the Chas Knuce County Road 101 poles north and 182 poles East of South West corner of Section 16 Town 11 South and Range 25 in Wyandotte County Kansas thence north $33^{\circ}21'$ East 5 chains 10 links thence North 47° East 10 chains + 50 links thence north 25° West 10 chains + 50 links thence North $12^{\circ}31'$ West 1 chain + 25 links thence North $31'$ West 5 chains 12 links thence North 15 chains to land owned by J. A. Reichmeyer

Respectfully

J. B. Lesley
 County Surveyor

In Matter of Vacation Petitioned
 for by James. D. Kestel et al


This day the petition of J. D. Kestel for the vacation of a road as follows: Beginning at a point in the center of the Chas Knuce Road opposite where F. W. Patterson then resided which point is 101 poles North and 182 poles East of the South West corner of Section Sixteen (16) Township Eleven (11) Range Twenty five (25) East running north $33^{\circ}20'$ East 5 chains and 15 links thence North East ten chains and 50 links thence North 25° West 10 chains and thence North $12^{\circ}30'$ West one chain and 25 links thence North $7^{\circ}30'$ East five chains and 12 links thence north fifteen chains to south line of land formerly to J. A. Reichmeyer, came on to

James S. Husted

the plat the report of the viewers, and the said return plat and reports having all been duly delivered to and filed by the County Clerk heretofore and having been received by the Board of County Commissioners, and the said Board having caused the same to be read before its meeting and having considered the same and the report of said viewers being favorable to said vacation and no legal objection to said report appearing and the said Board being satisfied that said vacation will be of public utility, it is by said Board of County Commissioners

Ordered, That said report survey and plat be duly recorded by the County Clerk upon the road record of said County, and that said road be and it is hereby declared and shall be considered a public highway; and it is further

Ordered, that the trustee of Wyandotte Township in which township said road is vacated be and he is hereby ordered and directed to govern himself in accordance with the board.



James S. Kuster

To the Honorable the Board of County Commissioners
of the County of Nye and Lake Nevada
The undersigned respectfully petition your honorable body to
vacate in said county a public road as follows: Beginning
a point on the East line of Joseph Street at the North-west
corner of Lot seven Block seven of the First Addition to Western
Highlands a subdivision of part of south-west quarter of section
thirty-three Township Ten Range Twenty-six. And running thence
due East along North line of said lot extended to the West line
of lot fourteen in said block: thence North one hundred feet
more or less to a point on West line of lot six in said block
where said line would be intersected by a line parallel to and
two hundred and fifty feet north of the North line of Walnut Avenue
thence West fifty feet on said line to the East line of lot one
in Block fourteen in said First Addition to Western Highlands
thence south forty feet more or less to the South east corner of
said lot one: thence West along the south line of said block
fourteen two hundred and ninety and ³/₄ feet more or less
a point due North of beginning thence south sixty feet to
beginning. All according to the recorded Plat of said First
Addition to Western Highlands and we respectfully represent that
each of us is a householders of said county residing in the
vicinity where said road is proposed to be vacated and that
said road if so vacated will be of public utility

Ewing B. Powell

Jas. S. Gibson

L. E. James

N. D. West

Thomas K. Rowland

P. Reynolds

J. M. McCalland

Iron. S. Keith

James Dunell

Clinton Gordon

James S. Dunton

W. W. Abraham

The Western Highlands Land Co

By James S. Kuster

April

Journal to
Page 486
April 13th 1888

In Matter of Petition of James S. Kuster for
Vacation of Certain Streets in Western Highlands

Came this day
W. Courtillot principal petitioner therein and presented to the
Board of County Commissioners a certain petition which was in
words and figures as follows to wit:

To the Honorable Board of County Commissioners
of the County of Nye and Lake Nevada
The undersigned respectfully petition your honorable body
vacate in said county a public road as follows:

James D. Kusted

North west corner of Lot seven in Block seven of the first Addition to Western Highlands. A subdivision of part of the South West quarter of Section thirty-three Township two Range twenty five
 And, thence due East along the North line of said lot extended to the West line of lot fourteen in said Block; thence North one hundred feet more or less to a point on the West line of lot six in said Block where said line would be intersected by a line parallel to and two hundred and fifty feet North of the North line of Walnut corner; thence West sixty feet on said line to the East line of Lot one in Block fourteen in said ^{Block} fourteen in said First Addition to Western Highlands thence south forty feet more or less to the South East corner of said Lot one thence West along the south line of said Block fourteen two hundred and ninety and ^{3/4} feet more or less to a point due north of the beginning thence South sixty feet to the beginning. All according to the recorded plat of said First Addition to Western Highlands and we respectfully represent that each of us is a householder of said County, residing in the vicinity where said road is proposed to be vacated and that said road if so vacated and that said road if so vacated will be of public utility.

Erving D. Powell

James D. Kiteon

L. E. James

J. D. West

Thomas W. Rowland

P. Reynolds

J. M. McCalland

Iron D. Krath

James Purnell

Hendon Gordon

James D. Dunston

W. W. Abraham

The Western Highlands Land Co

by James D. Kusted, agent.

State of Kansas Wyandotte County, S.D.

Thomas W. Rowland, one of the within petitioners, being sworn first duly sworn, deposes and says that each of the persons, excepting the Western Highlands Co a corporation, whose names are signed to the foregoing petition, including affiant reside in the vicinity where said road is proposed to be laid out, is of the full age of twenty one years, and occupies a house in said vicinity, in said county, as a place of residence and not as a boarder or lodger, and is a householder of said county and that the signatures to the said petition are the genuine signatures of the said several petitioners, made personally by themselves respectively.

Thomas W. Rowland

Subscribed in my presence and sworn to before me
 (Seal) this 29 day of March A. D. 1888
 E. D. Hooy

James D. Keeler

and upon examination and consideration thereof the said commissioners do find that the said petition is a legal one; that the signatures thereto are genuine; that the said petitioners whose names are signed to the said petition all reside in the vicinity where said road is to be vacated; and are all householders of Wyandotte County and that George W. Donnellot one of said petitioners has duly entered into a bond with security satisfactory to and approved by said commissioners, payable to the State of Kansas for the use of Wyandotte County, conditioned that the persons signing the said bond shall pay into the treasury of said county the amount of all costs and expenses accruing on said road in case the proceedings had in pursuance of said petition shall not be finally confirmed and established; and it is therefore by the said board of county commissioners

Ordered, That James Gibson, Stephen and James Ferguson who are disinterested householders of said county, be and they are hereby appointed viewers of the said road so by said petition prayed to be vacated and that the county clerk do forthwith notify each of them in writing of their said appointment; and it is further

Ordered, That the said viewers shall meet at a point on the East side of Twelfth Street at the Northwest corner of lot seven block seven of the First Addition to Western Highlands on the 21 day of June A.D. 1888 and proceed to the discharge of their duties and that the county surveyor be and he is hereby ordered and directed to meet with the said viewers at the said time and place and survey said proposed road under their direction and that an order be issued to him to that effect, and it is further,

Ordered, That the county clerk by advertisement set up in his office and in the township of Wyandotte through which township said road is prayed to be vacated for at least twenty days and by publication for two consecutive weeks in the Wyandotte Herald, a newspaper published in said county shall give notice and comply the same in said manner at least twenty days before the date herebefore fixed for said viewers to meet, setting forth that said petition has been presented and the substance thereof; and that viewers will on said day herebefore fixed proceed to view said road and to give to all parties a hearing; and it is further

Ordered, That ^{secret} said notice so to be given and no record by the said county clerk be entered upon the journal of the proceedings of said board of county commissioners, and the said county clerk is hereby ordered and directed to enter

James D. Husted

Viewers Report

To the Honorable Board of County Commissioners
of Wyandotte County Kansas.

Gentlemen:

In the matter of vacating of road as petitioned for by James D. Husted and others, and upon which the undersigned were appointed viewers, at session of County Commissioners held Apr 6th 1888, we respectfully report that pursuant to Commissioners notice we met at the beginning of said road in Quindaro township June 23rd 1888, and proceeded to view the route of the road petitioned for, which was surveyed under our direction by J. W. Leely County Surveyor, the field notes and plat of which survey are hereto attached, and form part of this report, and after careful deliberation we are of the opinion that said route is impracticable, and of no public utility and recommend that it be vacated as located and surveyed. Commencing at a point on the East line of 12th Street at the Northwest corner of Lot 7 of the 1st Addition to Western Highlands a Sub Division of a part of the Southwest 1/4 of Section 33 Town 10 Range 25 thence East along the North line of Lots 7, 8, 9, 10, 11, 12, + 13 Block 7 thence north 100⁸⁵/₁₀₀ ft thence West 61 ft thence South 40⁸⁵/₁₀₀ ft thence west 290³⁶/₁₀₀ ft thence south to beginning.

Respectfully Submitted

David E. Tyler

E. J. Camp

James Ferguson

} Viewers

Report of Survey

To the Honorable Board of County Commissioners
of Wyandotte County Kansas

Gentlemen:

I have the honor to report that, pursuant to your order of date April 16th 1888 in the matter of vacating of a certain road as petitioned for by J. D. Husted and others I met with David E. Tyler, E. J. Camp, Jas Ferguson viewers at the beginning of said road in Quindaro Township on the 21st day of June 1888, and under the direction of said viewers proceeded to survey said road as petitioned for, carefully marking the same throughout and noting the course and distances, and I do hereby certify, that the following is a correct return of the survey of said road and plat of the same, viz: Commencing at a point on the East line of 12th Street at the North West corner of Lot 7 of the 1st Addition to Western Highlands a Sub Division of

James D. Kusted

the South west quarter of Section 33 Town 10 south and Range 25 East in Wyandotte County Kansas thence East along the North end of Lots 7, 8, 9, 10, 11, 12, and 13 Block 7 Thence North $100 \frac{85}{100}$ ft. thence West 60 feet thence South $40 \frac{65}{100}$ feet thence West $290 \frac{36}{100}$ feet to a point 60 feet North of beginning thence South 60 feet to the beginning vacating that portion of Street or Highway included in above description.

Respectfully

J. W. Lacey

County Surveyor

Journal to
Page 589
July 6th 1888

In Matter of a Vacation in Quindaro
Downship Petitioned for by J. D. Kusted

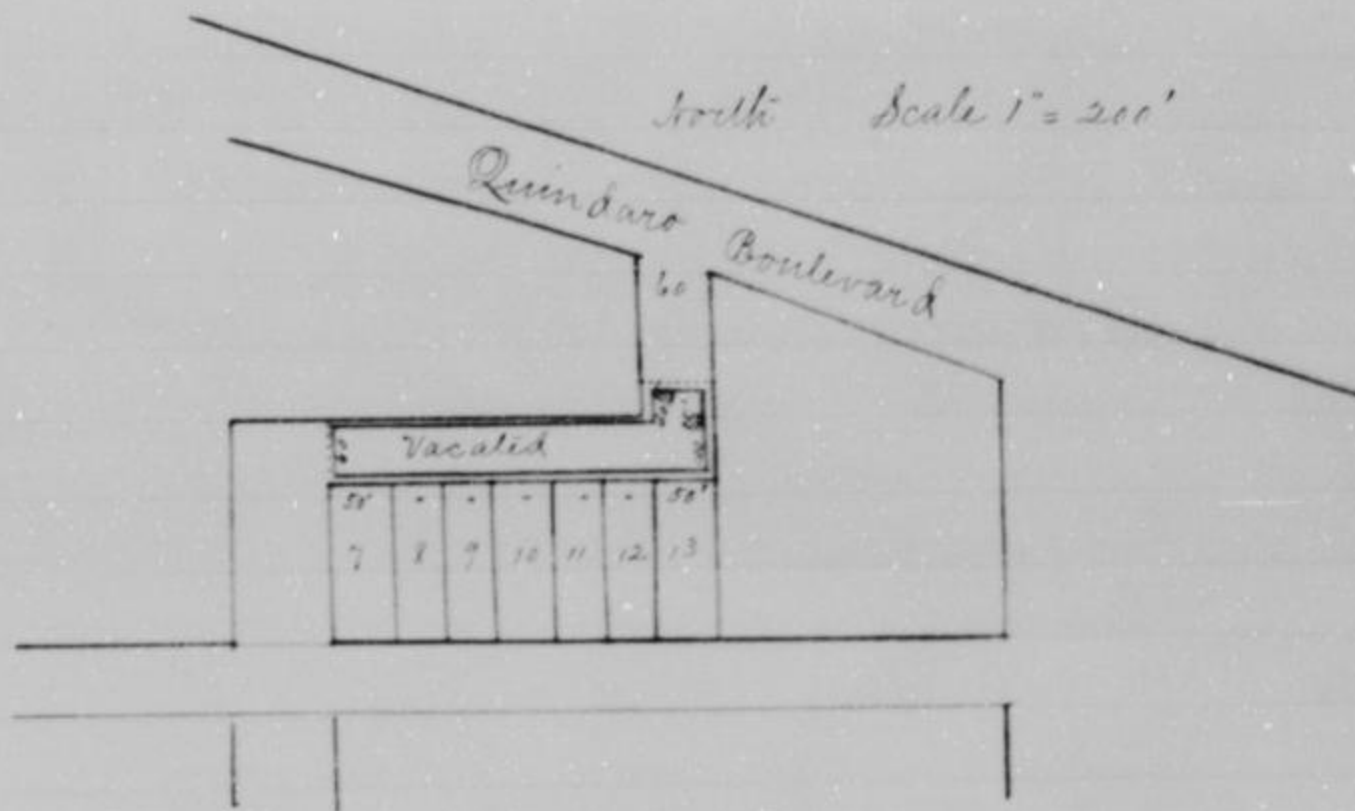
This day the petition of J. D. Kusted for the vacation of a road as follows: Beginning at a point on the East line of Duress Street at the southwest corner of Lot seven Block seven First Addition to Western Highlands A subdivision of part of the Southwest quarter of section Thirty three Township Ten Range Twenty two. And running thence due East along the North line of said Lot extended to the West line of lot fourteen in said Block thence north one hundred feet more or less to a point on West line of Lot six in said Block where said line would be intersected by a line parallel to and two hundred and fifty feet north of the North line of Mahant Avenue. thence West sixty feet on said line to the East line of lot one in Block Fourteen in said First Addition to Western Highlands thence South forty feet more or less to the South East corner of said Lot one. thence West along the South line of said Block fourteen, two hundred and twenty and $\frac{36}{100}$ feet more or less to a point due north of beginning, thence South sixty feet to beginning. All according to the recorded Plat of said First Addition to Western Highlands came on to be further heard upon the certified return of the survey thereof the plat the report of the survey, and the said return plat and report having all been duly delivered to and filed by the County Clerk Surveyor and having been received by the board of county commissioners and said board having caused the same to be read before its meeting; and having considered the same; and the report of said survey being favorable to said vacation and no legal objection to said report appearing and the said board being satisfied that said vacation will be of public utility, it is by said board of

James S. Husted

recorded by the county clerk upon the road record of said county, and that said road be and it is hereby declared vacated and shall no longer be considered as public highway, and it is further

Ordered that the township trustee of Quindaro Township in which township said road is vacated be and he is hereby ordered and directed to govern himself in accordance with the order of the board.

Street to be Vacated in First Add
to Western Highlands



Wm Schriever

Road Petition

To the Honorable the Board of County Commissioners
of the County of Wyandotte

The undersigned respectfully petition your honorable body to lay out, establish and open to public travel in said County a public road as follows: Commencing at North west corner of South west quarter of section number 28 Down 11 south and Range 25 East in Wyandotte County Kansas thence East 80 rods to the North East corner of said South west quarter of the South west quarter of said section 28 and ending in the C. F. Proctor County Road as already established also for the vacation of the old Shawnee County Road commencing on the West side of section 28 thence North Easterly along old road as traveled to the center of said Section 28 At the beginning of the McAdams on said Shawnee Road also the above road to be a 60 foot road. and we respectfully represent that each of us is a householder of said county, residing in the vicinity where said road is proposed to be laid out, and that if said road, if so laid out, will be of public utility.

Wm Schriever Principal Petitioner

C. F. Proctor	John F. Steele
G. P. Espulant	Geo. D. Paul
Thos Mc Mahon	W. K. Browne
W. P. Blacker	Andrew Proctor
J. E. Birt	Geo. W. Brown
L. Fisher	W. P. Jones

August Gallett

Journal W
Page 592
July 6th 1888

In Matter of Petition of Wm Schriever
for a Road in Shawnee Township

came this day Wm Schriever Principal Petitioner therein and presented to the Board of County Commissioners a certain petition which was in words and figures as follows to wit:

To the Honorable Board of County Commissioners
of the County of Wyandotte.

The undersigned respectfully petition your honorable body to lay out establish and open to public travel in said County a public road as follows: Commencing at the north west corner of the South west quarter of the south west quarter of section number 28 Down 11 south and Range 25 East in Wyandotte County Kansas thence East 80 rods to North East corner of the said South west quarter of the South west quarter of said Section 28 and ending in the C. F. Proctor

Wm Schriever Road

of the old Shawnee County Road commencing on the West line of section 28 thence North Easterly along old road as traveled to the center of said section 28 at the beginning of the Mc Adam on said Shawnee Road, also the above road to be a 60 foot Road and we respectfully represent that each of us is a householder of said County residing in the vicinity where said road is proposed to be laid out, and that said road if so laid out will be of public utility.

Wm Schriever Principal Petitioner John F. Steele

C. F. Prorbetel

Geo. B. Paul

H. F. Espeulant

Thos Mc Mahon

W. L. Cowner

W. P. Blacker

Andrew Prorbetel

J. E. Girt

George W. Brown

L. Fisher

W. P. Jones

August Gallitt

State of Kansas Wyandotte County S.S.

C. F. Prorbetel one of the within petitioners, being by me just duly sworn, deposes and says that each of the persons whose names are signed to the foregoing petition, including affiant, resides in the vicinity where said road is proposed to be laid out is of the full age of twenty one years, and occupies a house in said vicinity, in said county, as a place of residence, and not as boarder or lodger, and is a householder of said county, and that the signatures to the said petition are the genuine signatures of the said several petitioners, made personally by themselves respectively.

C. F. Prorbetel

Subscribed and sworn to before me this 6th day of July
A. D. 1888

Frank Mabee

County Clerk

and upon examination and consideration thereof the said commissioners do find that the said petition is a legal one; that the signatures thereto are genuine; that the said petitioners whose names are signed to said petition all reside in the vicinity where said road is to be laid and are all householders of Wyandotte County; and that Wm Schriever one of said petitioners has duly entered into a bond with security satisfactory to and approved by said commissioners payable to the State of Kansas for the use of said Wyandotte County conditioned that the persons signing the said bond shall pay into the treasury of said county the amount of all costs and expenses accruing on said road in case the proceedings had in pursuance of said petition shall not be finally confirmed by the said Board of County

Wm Schriever

commissioners

Ordered that J. K. Matney, John Kubbe and Thomas Payne who are disinterested householders of said county be and they are hereby appointed viewers of the said road so by said petition prayed to be laid, and that the county clerk do forthwith notify each of them in writing of their said appointment and it is further

Ordered That the said viewers shall meet at the Northwest corner of Southwest quarter of Southwest quarter Sec 28 T11 R25E, on 27th day of August A. D. 1888 and proceed to the discharge of their duties and that the county surveyor be and he is hereby ordered and directed to meet the said viewers at the said time and place and survey said proposed road under their direction, and that an order be issued to him to that effect; and it is further

Ordered, that the county clerk by advertisement set up in his office, and in Shawnee Township through which township said road is prayed to be laid out for at least twenty days and by publication for two consecutive weeks in the Wyandotte Herald a newspaper published in said county shall give notice and comply the same in said manner at least twenty days before the date hereinafter fixed for said viewers to meet setting forth that said petition has been presented and the substance thereof; and that viewers will on the date hereinafter fixed proceed to view said road and to give to all parties a hearing; and it is further

Ordered that a record of said notice so to be given and as given by the said county clerk be entered upon the Journal of the proceedings of said Board of County Commissioners, and the said county clerk is hereby ordered and directed to enter the same thereon.

Viewers Report

To the Honorable Board of County Commissioners
of Wyandotte County Kansas

Gentlemen:

In the matter of Localizing of road as petitioned for by Wm Schriever and others, and upon which the undersigned were appointed viewers at session of County Commissioners held July 6th 1888, we respectfully report that pursuant to Commissioners notice we met at the beginning of said road in Shawnee township August 27th 1888 and proceeded to view the route of the road petitioned for, which was surveyed under our direction by J. K. Lesley County Surveyor, the field notes and plat of which survey are hereto attached, and form part of this report, and after careful deliberation we

Wm Schriever

located and surveyed and that it be established and opened sixty (60) feet wide, commencing at the northwest corner of south west quarter of section twenty eight (28) Town 11 south and Range 25 East in Wyandotte County Kansas thence East 80 rods to center of C. F. Probstel County Road also that old Shawnee be vacated from West line of section 28 to center said section 28 Town 11 Range 25.

Respectfully Submitted

John Gibbs June
Thomas J. Payne
J. A. Matney } Viewers

Report of Survey
To the Honorable Board of County Commissioners
of Wyandotte County Kansas.

Outline:

I have the honor to report that pursuant to your order of date July 5th 1888 in the matter of Locating of a certain road as petitioned for by Wm Schriever and others, I met with John A. Matney, Jno Gibbs Thos Payne Viewers at the beginning of said road in Shawnee Township on the 27th day of August 1888, and under the direction of said viewers, proceeded to survey said road as petitioned for, conspicuously marking the same throughout and noting the course and distances; and I do hereby certify that the following is a correct return of the survey of said road and plat of the same, viz: Commencing at the northwest corner of the south west quarter of the south west quarter of Section Twenty eight (28) Town Eleven (11) south and range (25) twenty five in Wyandotte County Kansas thence East 80 rods to center C. F. Probstel County Road heretofore established also that the old Shawnee road commencing on the West line of section twenty eight thence north Easterly along the old traveled road to the center section 28 at the end of the W. Adam is hereby vacated by the viewers of said above new road.

Respectfully

J. K. Lasley
County Surveyor

Journal "S"
Page 71
Oct 2nd 1888

In Matter of a Road as Petitioned
to be Located by Wm Schriever
and others of Shawnee Township

This day the petition of
Wm Schriever et al for the establishment of a road as follows:
Commencing at the north west corner of the south west
quarter of the south west quarter of section number 28
Town 11 south and Range 25 East in Wyandotte County Kansas

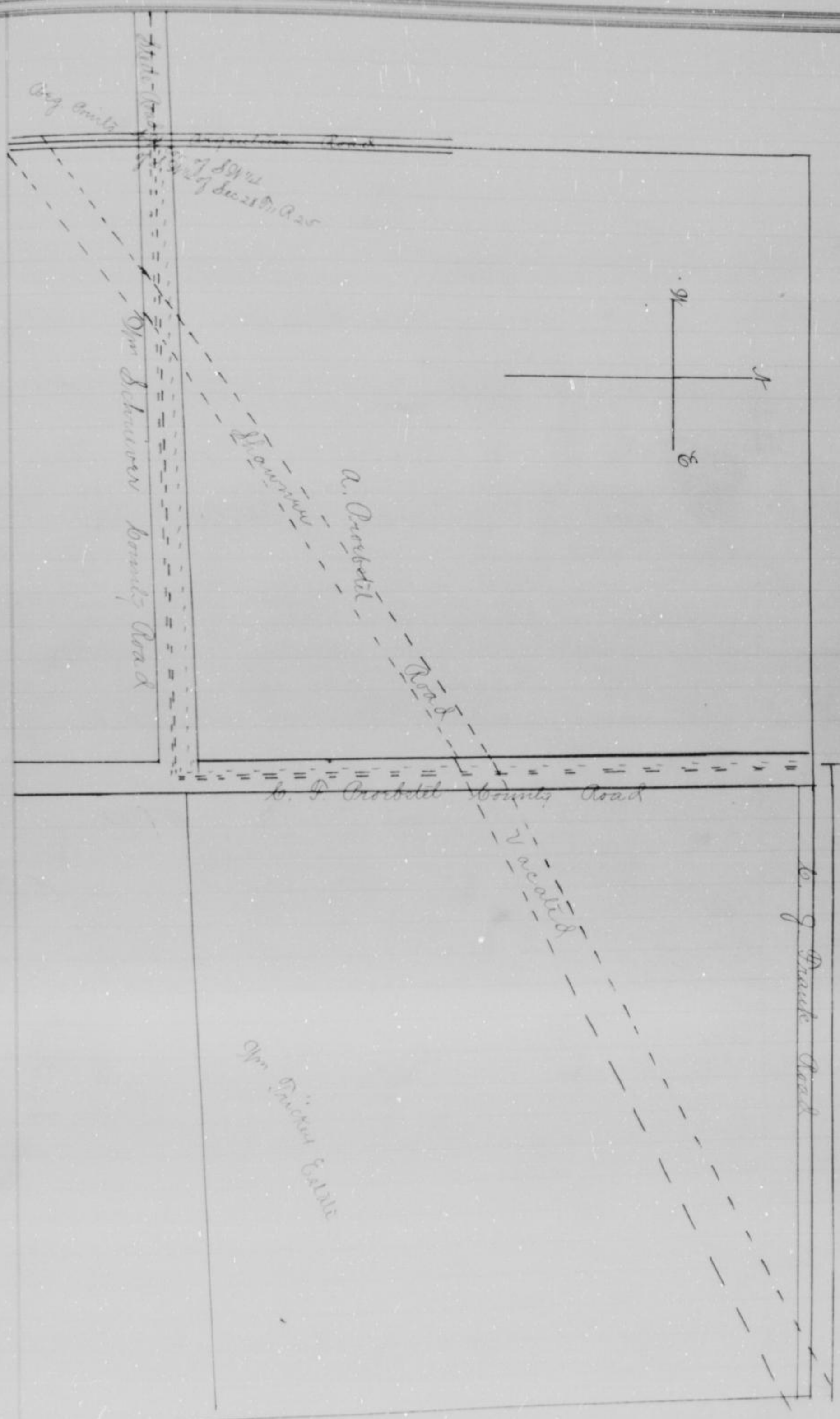
Wm. Schaver

thence East so rods to the north East corner of the said south west quarter of the South west quarter of said section 28 and ending in the B. P. Crockett County Road as already established also for the vacation of the old Shawnee County Road. Commencing on West line of section 28 thence North Easterly along old road as established to the center of said section 28 at the beginning of the McAdam on said Shawnee Road, Also the above road to be a 60 foot road came on to be further heard upon the certified return of the survey thereof the plat the report of the viewers, and the said return plat and reports having been received by the board of county commissioners, and said board having caused the same to be read before its meeting and having considered the same and the report of said viewers being favorable to said road and no legal objection to said report appearing and the said board being satisfied that said road will be of public utility, it is by said board of county commissioners

Ordered That said report survey and plat be duly recorded by the county clerk upon the road record of said; and that said road be and it is hereby declared and shall be considered a public highway; and it is further

Ordered, That the trustee of Shawnee township through which township said road is located be and he is hereby ordered and directed to cause said road to be opened for public travel; and that an order to this effect be issued to said trustee

Wm Schriener



Wm. C. Howe

Road Petition

To the Honorable Board of County Commissioners
of Wyandotte County Kansas

Gentlemen:

The undersigned petitioners householders of the County of Wyandotte Kansas and residing in the vicinity of the road herein prayed for respectfully petition your honorable to cause to be located the following described road viz:
Commencing at the S.E. corner of the West 1/2 of the N.E. 1/4 of Section 31 Twp 10 Range 24 running thence north on the center line of said quarter section to the East and West center lines of said quarter section about 80 rods, thence due West through the said section to the line dividing Quindaro and Prairie Townships, said road is to be located sixty feet wide, and your petitioners will as in duty bound ever pray etc.

William H. Howe

Principal Petitioner

P.O. Abuse	Kansas City Mo. - 32	Shidley Building
W. H. Mc. Ginnish		William DeKard
Jake Scandan		W. C. Bentley
A. S. Rogers		Morris Fairbro
A. J. Mc. Donald		Harvey Glover
L. V. Stover		A. P. Korry
A. S. Wolf		F. C. Weistmayer
L. M. Wood		Moses ^{his} Acres
Alonso ^{his} Mc. Falter		J. H. Stinson
John ^{mark} Korte		Wm. Conway
Rezin Wilcorn		R. O. Sewell

Journal "H"
July 23rd 89
Page 611

In Matter of Petition of Wm. H. Howe and others
for the location of a Road in Quindaro Township

came this day William H. Howe principal petitioner therein and presented to the Board of County Commissioners a certain petition which was in words and figures as follows to wit:

To the Honorable Board of County Commissioners
of Wyandotte County Kansas

Gentlemen:

The undersigned petitioners householders of the County of Wyandotte Kansas, and residing in the vicinity of the road herein prayed, respectfully petition your honorable body to cause to be located the following described road viz: Commencing at S.E. corner of the West 1/2 of the

William K. Howe

work on the center line of said quarter section to the East and West center line of said quarter section about 10 rods from the West through the said section to the line dividing Lindsays and Canine Townships, said road to be located only just wide, and your petitioners with, as in duty bound, are praying etc.

William K. Howe

Principal Petitioner

P.O. Address Kansas City Mo. 32 Sheridan Building

- | | |
|------------------|-------------------|
| A. K. Mc Caruish | William Patten |
| John Sawton | W. C. Brutley |
| W. D. Loggie | Morris Dutton |
| L. J. Mc Donald | Henry Stone (?) |
| L. H. Stone | A. P. Kony |
| A. S. Wolf | E. C. Hochmeyer |
| L. M. Wood | Morris A. Aries |
| Monroe M. Patten | J. K. Stinson (?) |
| John Korte | Wm Conway |
| Agnes Wilcox | A. O. Arnold |

and upon examination and consideration thereof; the said commissioners do find that said petition is a legal one; that the signatures thereto are genuine; that the said petitioners whose names are signed to said petition all reside in the vicinity where said road is to be located and are all householders of Wyandotte County; and that Wm K. Howe one of said petitioners, has duly entered into a bond, with security satisfactory to and approved by said commissioners payable to the State of Kansas for the use of said Wyandotte County, conditioned that the persons signing the said bond shall pay into the treasury of the said county the amount of all costs and expenses accruing on said road in case the proceedings had in pursuance of said petition shall not be finally approved and established; and it is therefore, by the said board of county commissioners

Ordered, that August Baker and C. P. Korchman and J. S. Nordover, who are disinterested householders of said county, do and they are hereby appointed viewers of the said road as by said petition proposed to be located; and that the county clerk do forthwith notify each of them in writing of their said appointment; and it is further

Ordered, that the said viewers shall meet at S.E. cor. of the W^{1/2} of S^{1/2} of Sec 31 Twp 10 N. R. 23 on the 24th day of August 1907, and proceed to the discharge of

William H. Kew

is hereby ordered and directed to meet with the said viewers at the said time and place, and survey said ^{road} proceed under their direction, and that an order be issued to him to that effect; and it is further

Ordered, that the county clerk by advertisement set up in his office and in the township of Quindaro through which township said road is prayed to be laid out, for at least twenty days, and by publication for two consecutive weeks in the Wyandotte Herald a newspaper published in said county shall give notice and comply the same in said manner at least twenty days before the date herein fixed for said viewers to meet setting for that said petition has been presented and the substance thereof; and the viewers will on the day hereinbefore fixed, proceed to view said road and to give to all parties a hearing; and it is further,

Ordered that record of said notice so to be given and as given by the said county clerk be entered upon the journal of the proceedings of said Board of county commissioners, and the said county clerk is hereby ordered and directed to enter the same thereon.

Viewers Report

To the Honorable Board of County Commissioners
of Wyandotte, Kansas

Gentlemen:

In the matter of viewing and locating of road as petitioned for by W. H. Kew and others, and upon which the undersigned were appointed viewers, a session of County Commissioners held July 23rd 1888, we respectfully report that pursuant to commissioners we met at the point of beginning of said road in Quindaro township September 17th 1888 and taking to assistance Charles Dooling as chaincarrier and proceed to view the route of the road petitioned for which was surveyed under our direction by Wm Carday Deputy County Surveyor, the field notes and plat of which are here attached and form a part of this report, and after careful deliberation we are of the opinion that said route is practicable and of public utility, and recommend that it be granted as located and surveyed, and that it be established and opened forty feet wide.

Commencing at the Southwest corner of the north west quarter of Section 31 township 10 range 24 running thence due east on center line of said section 250

from the parallel road at White Church to Pomeroy
Respectfully Submitted

J. L. Woodward }
C. P. Korstmann } Viewers
August Baker }

Viewers Report of Damages Claimed & Awarded
To the Honorable Board of County Commissioners
of Wyandotte County

Gentlemen:

In the matter of Viewers Report of Road as petitioned for by W. H. Kears and others, and upon which the undersigned were appointed Viewers, at session of County Commissioners held 23rd day of July 1888 we respectfully report that pursuant to commissioners notice, we met at the place of beginning in Quindaro township Sep 17 1888 and proceeded to view said Road, as set forth in our report of view rendered, and that the following is a complete list of persons (Owner, Agents or Guardians) who have filed claims with us for damages or compensation, by reason of the location and establishment of said proposed road, and the amounts awarded to each by us, viz:

Name	Owner, Agent or Guardian	Fractional Part of Section	S	P	R	Acres	Amount Claimed	Amount Awarded by Viewers	Amount Received
E. J. Carroll	Owner	1/2 of SE 1/4	31	10	2d	6 1/2 / 100	400 00	81 00	135 00
H. W. S. Corey	Owner	SE 1/4 of SW 1/4	31	10	2d	6 1/2 / 100	200 00	81 00	125 00
Marcella Jones	Owner	1/2 of SW 1/4	31	10	2d	6 1/2 / 100	200 00	81 00	100 00
Elizabeth Goodwin	Owner	1/2 of NE 1/4	31	10	2d	2 3/4 / 100	100 00	47 25	75 00
								270 25	435 00

Respectfully Submitted

J. L. Woodward }
C. P. Korstmann } Viewers
August Baker }

Report of Survey

To the Honorable Board of County Commissioners
of Wyandotte County Kansas

Gentlemen:

I have the honor to report, that pursuant to your order of date July 23rd 1888, in the matter of the locating of a certain road as petitioned for by W. H. Kears and with J. L. Woodward, C. P. Korstmann & August Baker Viewers at the beginning of said road in Quindaro Township on the 17th day of September and under the direction of said viewers proceeded to survey

William K. Kuwe

throughout, and noting the course and distances; and I do hereby certify, that the following is a correct return of the survey of said road, and plat of same, viz: commencing at the Southwest corner of the northwest quarter of section 31 township 10 Range 24 running thence due East on the center line of said section thirty-nine hundred sixty two feet (3962) to the intersection the highway running from the Parallel road at White Church to Somers road, being located forty (40) feet in width

Wm Barclay

Deputy Co Surveyor.

Journal "D"
Oct 13th 1888
Page 135

In Matter of the Petition of Wm. K. Kuwe
et al for a Road in Quindaro Township

This day the petition of Wm. K. Kuwe and others for the establishment of a road as follows commencing at the S.E. corner of the W¹/₂ of N¹/₄ of Section 31 township 10 Range 24 running thence North on the center line of said quarter section to the East and West center line of said quarter section about 80 rods. Thence due west through said section to the line dividing Quindaro and Prairie Townships, came on further heard upon the certified return of the survey thereof the report of the viewers and separate report of said viewers of damages assessed by them, and the said return plat and reports having all been duly delivered to and filed by the county clerk heretofore, and having been received by the board of county commissioners and said board having caused the same to be read before its meeting and having considered the same, the report of said viewers ^{being} favorable to said road, and no objection to said report appearing, and the said board being satisfied that said road will be of public utility, it is by the said board of county commissioners

Ordered that said report survey and plat be duly recorded by the county clerk upon the road record of said county and that said road do and it is hereby declared and shall be considered a public highway; and it is further

Ordered that by reason of the establishment of said road damages be allowed as follows:

E. J. Carroll \$135⁰⁰

J. A. D. Henry 125⁰⁰

Mrs Jones 100⁰⁰


Mrs Jordan 75⁰⁰

and it is further

Ordered that the line of Quindaro township through which township is located said road, do and be is hereby ordered and

William H. Kew

and that an order to this effect be issued to said trustee



F. W. Patton

Road Petition

To the Honorable Board of County Commissioners of Wyandotte County Kansas.

Gentlemen: we the undersigned petitioners, holders of the County of Wyandotte and State of Kansas and residing in the vicinity of the road hereinafter described respectfully represent:

That a portion of a certain county road in said County Wyandotte in the State of Kansas and known as the W. W. Dickinson County Road and more particularly described as follows to-wit: Commencing in the center of the Quindaro and Parkville Road where said road crosses the Missouri River Railroad said point being 510 feet North of Southeast corner of the Southwest quarter of the Southwest quarter of Section 19 Township 10 Range 25; thence North 28 deg. N. 190 feet; thence North 53 deg. 45 min. N. 513 ft.; thence North 35 deg. 35 min. West 680 feet; thence North 65 deg. 55 min. N. 850 feet; thence North 66 deg. 45 min. West 366 feet; thence North 69 deg. 15 min. West 542 feet; thence North 74 deg. 30 min. West 1243 feet; to the center of the Parkville Road; thence North 74 deg. 20 min. West 1354 feet; thence North 80 deg. 30 min. West 1172 feet; thence North 82 deg. 287 feet; thence North 81 deg. 18 min. West 1220 feet to a point 456 feet North of the Northwest corner of the Northeast quarter of the Southeast quarter of Section 23 Township 10 Range 24; thence North 184 feet thence N. 89 deg. 30 min. West 4387 feet; thence North 88 deg. 15 min. West 4296 feet; thence North 85 deg. 15 min. West 3450 feet; thence North 81 deg. West 486 feet; thence North 79 deg. West 500 feet; thence North 83 deg. 45 min. West 944 feet; thence North 25 deg. 30 min. West 124 feet; thence North 85 deg. West 350 feet; thence North 87 deg. 15 min. West 950 feet; thence North 83 deg. West 350 feet; thence North 77 deg. 15 min. West 450 feet; thence North 74 deg. 10 min. West 300 feet; thence North 72 deg. 35 min. West 800 feet to center of road leading from Penney south, is in bad repair, the having washed away a portion thereof at places and at other places encroached so closely upon it that it is dangerous for travel. That a portion of said road by the encroachment of the river rendered unfit and dangerous for ^{public} travel is all that portion thereof described as follows to-wit: Commencing at a point in the center of said road where the East line of Section numbered 20 in Township numbered 10 South of Range numbered 24 in said County of Wyandotte and State of Kansas crosses the same. Thence Eastwardly along said road to a point therein East of where the West line of Section numbered 23 in

F. H. Betton

State crosses the same. Wherefore your petitioners respectfully petition your Honorable Body to cause that portion of said road lying between the East line of said section 20 and the point 300 feet East of the point where the West line of said section numbered 23 crosses said road to be revised, surveyed, altered, relocated and established upon the following line, to wit: Commencing at a point in said County where the East line of said section numbered 20 crosses said county road; thence south along said section line to a point on said line about 100 feet South of the South line of the Right of Way of the Missouri Pacific Railway; thence in an easterly direction as close and as nearly parallel with the said south line of said right of way as is practicable to a point about 300 feet East of the West line of said section 23 in township 10 south of Range numbered 24 and about 100 feet South of said right of way of said Missouri Pacific Railway; thence Northwardly to center of said county road; and your petitioners will ever pray etc.

Frank H. Betton

E. E. Brack

J. C. Kochner

R. Baker

H. Ritcher

P. J. Hollingworth

V. J. Hollingworth

Ambrose Bach

E. L. Blackman

A. Veruing

D. H. Morey

W. L. Thomas

W. P. Harris

Samuel Shepard

Isaac Bastiel

Sarah Palmer

Jacob Bush

Lucy Betton

Journal "N"
Page 604
July 11, 1888

In Matter of a Road as petitioned for
by F. H. Betton et al of Wyandotte Dist

Came this day F.

H. Betton principal petitioner therein and presented to the Board of County Commissioners a certain petition which was in words and figures as follows to wit:

Road Petition

To the Honorable Board of County Commissioners of Wyandotte County Kansas.

Gentlemen: We the undersigned petitioners householders of the County of Wyandotte and State of Kansas and residing in the vicinity of the road hereinafter described respectfully represent that a portion of a certain County Road in said County of Wyandotte in the State of Kansas and known as the W. H. Dickinson County Road and more particularly described as follows to wit: Commencing in the center of the Quindaro and Parkville Road where said road

F. H. Betton

State crosses the same. Wherefore your petitioners respectfully petition your Honorable Body to cause that portion of said road lying between the East line of said section 20 and the point 300 feet East of the point where the West line of said section numbered 23 crosses said road to be viewed, surveyed, altered, relocated and established upon the following line, to-wit: Commencing at a point in said County where the East line of said Section numbered 20 crosses said county road; thence South along said section line to a point on said line about 100 feet South of the South line of the Right of Way of the Missouri Pacific Railway; thence in an easterly direction as close and as nearly parallel with the said south line of said right of way as is practicable to a point about 300 feet East of the West line of said section 23 in township 10 south of Range numbered 24 and about 100 feet South of said right of way of said Missouri Pacific Railway; thence Northwardly to center of said county road; and your petitioners will ever pray etc.

Frank H. Betton

E. E. Brach

J. A. Kohler

A. Baker

H. Ritcher

P. J. Hollingworth

V. J. Hollingworth

Ambrose Bash

E. L. Blackman

A. Veruig

D. W. Morey

W. L. Thomas

W. P. Harris

Samuel Shepard

Isaac Bastiel

Sarah Palmer

Jacob Bush

Sue Betton

Journal "H"
Page 604
July 11th 1888

In Matter of a Road as petitioned for
by F. H. Betton et al of Wyandotte Dist

Came this day P.

F. H. Betton principal petitioner therein and presented to the Board of County Commissioners a certain petition which was in words and figures as follows to-wit:

Road Petition

To the Honorable Board of County Commissioners of Wyandotte County Kansas.

Gentlemen: We the undersigned petitioners householders of the County of Wyandotte and State of Kansas and residing in the vicinity of the road hereinafter described respectfully represent that a portion of a certain County Road in said County of Wyandotte in the State of Kansas and known as the W. W. Dickinson County Road and more particularly described as follows to-wit: Commencing in the

P K Cotton Road

crosses the Missouri River Railroad, said point being 510 feet North of the South East corner of the South West quarter of the the Southwest quarter of Section 19 Township 10 Range 25; thence North 28 deg. West 190 feet thence North 53 deg 45 min West 513 feet; thence North 65 deg. 35 min. West 680 feet thence North 65 deg 55 min; West 850 feet. thence North 66 deg. 45 min West 366 feet thence North 69 deg 15 min West 427 feet thence North 74 deg 30 min West 1263 feet to center of the Parkville Road; thence North 74 deg 20 min West 1354 feet thence North 80 deg 30 min West 1172 feet thence North 82 deg. West 287 feet thence North 81 deg. 18 min West 1220 feet to a point 456 feet North of the Northwest corner of the Northeast quarter of the Southeast quarter of Section 23 Township 10 Range 24; thence North 184 feet; thence North 89 deg 30 min. West 4387 feet; thence North 88 deg 15 min West 4290 feet. thence 85 deg 25 min. West 3150 feet thence North 81 deg. West 486 feet; thence North 79 deg West 500 feet; thence North 53 deg. 45 min West 954 feet; thence South 25 deg 30 min West 124 feet; thence North 85 deg. West 350 feet; thence North 87 deg. 15 min West 950 feet thence North 83 deg West 350 feet thence North 77 min West 450 feet thence North 74 deg. 10 min West 300 feet thence North 72 deg 35 min West 800 feet to the center of the road leading from Pomeroy south, is in bad repair the river having washed away a portion thereof at places and at other places encroached so closely upon it that it is dangerous for travel. That the portion of said road thus by the encroachment of the river rendered unfit and dangerous for public travel is all of that portion thereof described as follows, to wit: Commencing at a point in the center of said road where the East line of Section Numbered 20 in Township Numbered 10 South of Range numbered 24 in said County of Wymondell and State of Kansas crosses the same; and thence Eastwardly along said road to a point thence 300 feet East of where the West line of Section numbered 23 in Township numbered 10 South of Range 24 East in said County and State crosses the same. Wherefore your petitioners respectfully petition your Honorable body to cause that portion of said road lying between the East line of said Section 20 and the point 300 feet East of the point where the West line of said section numbered 23 crosses said county road; thence South along said section line to a point on said line about 100 feet South of the South line of the Right of Way of the Missouri Pacific Railway; thence Northwardly to center of said county road, and your petitioners will ever pray, &c.

D. W. Belton

H. Kitchin	D. J. Kollingworth
V. W. Kollingworth	Ambrose Bish
E. L. Blackman	A. Young
J. H. Moray	W. L. Thomas
W. P. Harris	Samuel Shepard
Isaac Castel	Sarah Palmer
Jacob Bush	Sam Belton

and upon examination and consideration thereof the said commissioners do find that the said petition is a legal one; that the signatures thereto genuine; that the said petitioners whose names are signed to said petition all reside in the vicinity where said road is to be located and are all householders of Wyandotte County; and that Frank Belton one of said petitioners has duly entered into a bond with security satisfactory to and approved by said commissioners payable to the State of Kansas for the use of said Wyandotte County, conditioned that the persons signing the said bond shall pay into the treasury of the said county the amount of all costs and expenses accruing on said road in case the proceedings had in pursuance of said petition shall not be finally confirmed and established; and it is therefore, by the said board of county commissioners

Ordered, That, W. J. Buchan, W. L. McNeuzie and J. G. Woodward, who are disinterested householders of said county be and they are hereby appointed viewers of the said road so by said petition prayed to be located; and that the county clerk do forthwith notify each of them in writing of their said appointment; and it is further

Ordered, that the said viewers shall meet at the point in the center of the Quindaro and Parkville Road where said road crosses the Missouri River Railroad on the 4th day of September A. D. 1888 and proceed to the discharge of their duties, and that the county surveyor be and he is hereby ordered and directed to meet with the said viewers at the said time and place and survey said proposed road under their direction, and that an order be issued to him to that effect; and it is further

Ordered, that the county clerk by advertisement set up in his office and in the township of Quindaro through which township said road is prayed to be laid out, for at least twenty days and by publication for consecutive weeks in the Wyandotte Herald, a newspaper published in said county shall give notice and comply the same in said manner at least twenty days before the date hereinbefore fixed for said viewers to meet setting forth that the said petition has been

P. H. Belton Road

day heretofore held, proceed to view said road and to give to all parties a hearing; and it is further

Ordered, that a record of said notice so to be given and as given by the said county clerk be entered upon the journal of the proceedings of said board of county commissioners; and the said county clerk is hereby ordered and directed to enter the same thereon.

Viewers Report

To the Honorable Board of County Commissioners
of Wyandotte County Kansas

Gentlemen:

In the matter of locating of road as petitioned for by P. H. Belton and others, and upon which the undersigned were appointed Viewers at Session of County Commissioners held July 11th 1888, we respectfully report that pursuant to commissioners notice we met at the beginning of said road in Quindaro Township September 4th 1888 and taking to our assistance Chas. Lecher as chain carrier, proceeded to view the route of the road petitioned for which was surveyed under our direction by J. H. Lacey County Surveyor, the field notes and plat of which survey are hereto attached, and form part of this report and after careful deliberation we are of the opinion that said route is practicable, and of public utility, and recommend that it be established forty (40) feet wide, commencing at a point 110 ft South of the intersection of Mo Pacific RR with E. line of Sec. 20 Town 16 Range 24 in Wyandotte County Kansas thence South $76^{\circ} 30'$ East 2050 feet thence S. Easterly at an angle with the last named line $124^{\circ} 11'$ on southerly line of said road 550 feet thence S. Easterly at an angle with the last named line on the northerly line of said road of $112^{\circ} 10'$ a distance of 200 feet thence North Easterly forming an angle on the line of said road with the last named line of 67° a distance of 450 feet to a pt 200 ft S. of the cen. of main track of Mo. Pac. RR. thence South $84^{\circ} 30'$ E. 5370 ft thence N. 86° E 500 ft thence 87° East 550 ft thence $84^{\circ} 2'$ East 1160 feet thence S 53° E. thence N 53° E. to cen. of old Co Road.

Respectfully Submitted

W. L. McHenry } Viewers
J. H. Woodward }

Viewers Report of Damages, Claimed & Awarded
To the Honorable Board of County Commissioners
of Wyandotte County Kansas

F. W. Bellon

for by F. W. Bellon and others and upon which the undersigned were appointed Viewers, at Session of County Commissioners held July 11th 1888, we respectfully report that pursuant to commissioners notice we met at the beginning of said road in Quindaro Pook September 1st 1888 and proceeded to locate said road, as set forth in our report of view rendered and that the following is a complete list of persons (Owners, Agents or Guardians) who have filed claims with us for damages or compensation by the reason of the location and establishment of said proposed road and the amounts awarded to each by us, viz:

Name	Owner Agent or Guardian	Est. Part of Section	S	T	R	Ac. of Land	Am't Damaged	Amount Awarded by Viewers	Commissioners Revision
W. Zawodowski	owner	in E 1/2	21	10	24	27/100	700 00	153 85	242 00
P. J. Barker	"	N. W 1/4	22	"	"	3 1/100	2000 00	361 50	601 00
Henry Grajke	"	N. W 1/4	23	"	"	65/100	400 00	113 05	100 00
{ Mo Pac. R.R. } through Agent	Agent	N. W 1/4	23	"	"	15/100	500 00	100 00	100 00

Respectfully Submitted
 W. L. Mc Kenzie } Viewers
 J. G. Woodward }

Report of Survey
 To the Honorable Board of County Commissioners
 of Wyandotte County Kansas.

Gentlemen:
 I have the honor to report that, pursuant to your order of date July 11th 1888 in the matter of locating of a certain road as petitioned for by F. W. Bellon and others I met with J. G. Woodward W. L. Mc Kenzie Viewers at the beginning of said road in Quindaro Township on the 4th day of September 1888 and under the direction of said viewers proceeded to survey said road as petitioned for, conspicuously marking the same throughout and noting the courses and distances; and I do hereby certify that the following is a correct return of the survey of said road, and plat of the same, viz:
 Commencing at a point 100 ft. South of the intersection of Missouri Pacific Main Track with the East line of Section 20 Town 10 South and Range 24 East in Wyandotte County Kansas thence South 76° 30' East 2050 feet thence South at an angle with the last named line of 124° 10' on the southerly line of said road 550 ft thence South Easterly at angle with last named line on the northerly line of said road of 112° 10' a distance of 200 ft thence N. Easterly bearing an angle on the northerly line of said road with the last named line of 117° a distance of 150 ft to a point

P. H. Belton

200 ft. South of main track of Missouri Pacific R.R. thence South
 $84^{\circ}30'$ E. 5390 ft. thence N 86° East 500 ft. thence South 77° East 550 ft.
 thence South $84^{\circ}30'$ East 1160 ft. thence East 550 ft. thence North 53°
 East to center of old county road.

Respectfully Submitted


J. W. Leley

County Surveyor

Wyandotte Co.

Kansas

Journal 3"
 Page 126
 Oct 5th A.D. 1888

In Matter of Petition of P. H. Belton et al
 for Relocation of a Road in Wyandotte Co. 

This day the petition of
 P. H. Belton et al for Relocation and establishment of a road as
 follows: Commencing in the center of the Wyandotte and Parkville
 road where said road crosses the Missouri River Railroad, said
 point being 510 ft. N. of the S.E. cor. of the S.W. quarter of the S.W.
 quarter of Sec 19 Twp 10 R. 25; thence N. 28° W. 190 ft. thence N. 53°
 $45'$ W. 513 ft. thence N. $65^{\circ}35'$ W. 680 ft. thence N. $65^{\circ}55'$ W. 850 ft.;
 thence N. $66^{\circ}45'$ W. 366 ft. thence N. $69^{\circ}15'$ W. 542 ft. thence N. $74^{\circ}30'$
 W. 1263 ft.; to cor. of Parkville Road thence N. $74^{\circ}20'$ W. 1354 ft. thence
 N. $80^{\circ}30'$ W. 1172 ft. thence N. 82° W. 287 ft. thence N. $81^{\circ}18'$ W. 1330 ft.
 to a point 456 ft. N. of the N.W. cor. of the N.E. quarter of the S.E.
 quarter of Section 23 Twp 10 R. 24; thence N. 184 ft. thence N. 89°
 $30'$ W. 4387 ft. thence N. $88^{\circ}15'$ W. 4290 ft. thence N. $85^{\circ}25'$ W. 3450 ft.
 thence N. 81° W. 486 ft. thence N. 77° W. 500 ft. thence N. $83^{\circ}45'$ W. 944 ft.
 thence S. $25^{\circ}30'$ W. 124 ft. N. 85° W. 350 ft. thence N. $77^{\circ}15'$ W. 450 ft.
 thence N. $74^{\circ}10'$ min West 300 ft. thence N. $72^{\circ}35'$ min W. 800 ft. to the
 center of the road leading from Ponorey South is in bad repair
 the river having washed away a portion thereof at places
 and at other places encroached so closely upon it that it is
 dangerous for travel. That the portion of said road thus by the
 encroachment rendered unfit and dangerous for public travel
 is all that portion thereof described as follows: Commencing
 at a point in the center of said road where the East line
 of Section Numbered 20 in Township numbered 10 South of Range
 Numbered 24 in ^{said} County of Wyandotte and State of Kansas cross
 the same, and thence Eastwardly along said road to a point
 therein 300 ft East of where the West line of Section numbered 20
 in Township Numbered 10 South of Range 24 East in said county
 and State crosses the same. Wherefore your petitioners respect-
 fully petition your Honorable body to cause that portion of said
 road lying between the East line of said Section 20 and the
 said road to be viewed, surveyed, altered, relocated and es-
 tablished upon the following line to-wit: Commencing at a

F. H. Cotton Road

numbered crosses said county road; thence S. along said section line to a point on said line about 100 ft. S. of the S. line of the Right of Way of the Mo Pacific Railway; thence in an easterly direction as close and as nearly parallel with the said South line of said R of W as is practicable to a pt about 300 ft E. of the W. line of said Section 23 in Prop 10 S. R. 24 + about 100 ft. S. of said R of W of said Mo. Pac. R. R. thence Northwardly to center of said county road. came on to be further heard upon the certified return of the survey thereof, the plat the report of the viewers, and the separate report of said viewers of the damages assessed by them, and the said return plat and reports having all been duly delivered to and filed by the county clerk here to fore, and having been received by the board of county commissioners, and said board having caused the same to be read before its meeting and having considered the same; and the report of said viewers being favorable to said road and no legal objection to said report appearing and the said board being satisfied that said road will be of public utility, it is by said board of county commissioners

Ordered, That said report survey and plat be duly recorded by the county clerk upon the road record of said county; and that said road be and it is hereby declared and shall be considered a public highway; and it is further

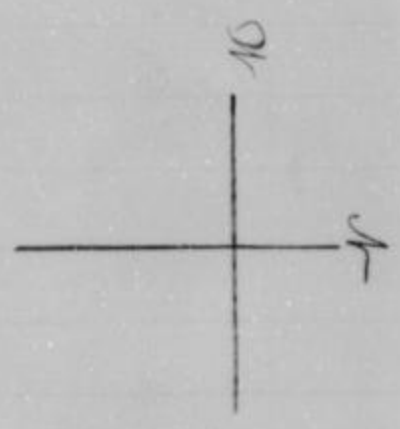

Ordered That by reason of the Establishment of said road damages be awarded as follows to wit:

P. J. Barker: For Land taken	340. ⁰⁰	}
Damages to land not	100. ⁰⁰	
" " Fence	161. ⁰⁰	}
Levandowski: For Land	127. ⁰⁰	
Damages to Fence	55. ⁰⁰	}
" " Land not	60. ⁰⁰	
Grzaker: For Land Taken	65. ⁰⁰	}
Damages to " not "	14. ⁰⁰	
" " Fence	21. ⁰⁰	}
Mo. Pacific: For Crossing	100. ⁰⁰	

and it is further

Ordered That the trustee of Quindaro Township through which township said road is to be located, be and he is hereby ordered and directed to cause said road to be opened for public travel and that an order to this effect be issued to said trustee.

F. B. Patton



D. C. Morey

Road Petition

To the Honorable Board of County Commissioners
of Wyandotte County Kansas

Gentlemen:

The undersigned respectfully petitioners, householders
the County of Wyandotte Kansas, and residing in the vicinity of
the road herein prayed for respectfully your honorable
to cause to be surveyed, raised and located the following
described road viz:

Beginning at a natural tree in the Clark
road near the residence of S. Swanson and on a line with
North and South line dividing the lands of J. C. Kollingworth
and W. L. Thomas. Thence due North to a tree in Cornor Creek
thence around said tree to the aforesaid line. Thence along said
line dividing Kollingworth and Thomas North to Cornor Creek
Thence up Cornor Creek till opposite Main Street in Cornor. Thence
North Easterly across to Cornor Creek to Main Street aforesaid. Thence
along Main Street North easterly to graded road known as the
Missouri River road, and ending at the junction of Missouri
road and Main Street in Town of Cornor Wyandotte County
Kansas, and your petitioners will, as in duty bound ever pray

D. C. Morey

P. O. Address Cornor.

Principal Petitioner

Ambrose Bash

H. Forsberg

W. C. Clark

John Keller

Wm Bentley

Geo. J. Keller

W. L. Thomas

Luther Spanfelaar

A. C. Buckell

E. R. Blackman

R. Baker

A. P. Leppan

John Davis

L. C. Linn

W. E. Smith

Bernard Clark

William Davis

Percy Ford

A. C. Williams

Milton Curran

Samuel Burnett

C. H. Kohl

J. L. Baker

K. Schlagel

Journal B
Page 477
April 13 1888

In Matter of Petition of D. C. Morey
and others for road in Prairie Dog

came this day D. C. Morey
principal petitioner therein and presented to the board of county
commissioners a certain petition which was in words and figures as
follows to wit:

To the Honorable Board of County Commissioners
of Wyandotte County Kansas

D. H. Morry.

The undersigned petitioners, householders of the County of Wyandotte Kansas, and residing in the vicinity of the road herein prayed for, respectfully petition your honorable body to cause to be surveyed, viewed and located the following described road viz:

Beginning at a walnut tree in the black road near the residence of J. Swanson and on a line with the North and South line dividing the lands of J. H. Hollingworth and W. L. Thomas. Thence due North to a bend in Connor Creek. Thence around said bend to the aforesaid line. Thence along said line dividing Hollingworth and Thomas north to Connor Creek. Thence up Connor Creek till opposite Main Street in Connor. Thence Northwesterly across Connor Creek to Main Street aforesaid. Thence along Main Street Northwesterly to graded road known as the Missouri River Road and ending at the junction of Missouri River Road and Main Street in the Town of Connor Wyandotte County Kansas

D. H. Morry.

Principal Petitioners

Ambrose Bach

G. Proebay

John Keller

John J. Kelley

Luther Skainhour

E. A. Blackman

A. P. Leipzig

L. H. Lawe

Bernard Clark

Dorcy Ford

Milton Chorns

C. A. Karl

W. Schlagel

W. B. Clark

Tom Buntly

W. L. Thomas

A. C. Borkett

A. Baker

Joe Davis

H. E. Smith

William Davis

A. C. Williams

Samuel Burnett

J. L. Barker

and upon examination and consideration thereof the said commissioners do find that said petition is a legal one; that the signatures thereto are genuine; that the said petitioners whose names are signed to said petition all reside in the vicinity where said road is to be located, and are all householders of Wyandotte county; and that D. H. Morry one of said petitioners has duly entered into a bond with security satisfactory to and approved by said commissioners, payable to the State of Kansas for the use of said Wyandotte county, conditioned that the persons signing the said bond shall pay into the treasury of said county the amount of all costs and expenses accruing on said road in case the proceedings had in pursuance of said petition shall not be finally confirmed and established; and it is, therefore, by the said board of county commissioners,

D. K. Morry

Ordered, That Philip Lemon, J. Hacker and A. Casar who are disinterested honorholders of said county be and they are here appointed viewers of the said road so by said petition prayed to be located, and that the county clerk do forthwith notify of them in writing their said appointment; and it is further

Ordered, That the said viewers shall meet at a walnut tree in the black road near the residence of S. Swanson and on line with the north and south line dividing the lands of J. Hollingworth and W. L. Thomas on the 28th day of May A. D. 1888 and proceed to the discharge of their duties and that the county surveyor be and he is hereby ordered and directed to meet the said viewers at the said time and place and survey the proposed road under their direction, and that an order be issued to him to that effect; and it is further

Ordered, That the county clerk by advertisement set up in his office, and in the township of Prairie through which the said road is prayed to be laid out, for at least twenty days and by publication for two consecutive weeks in the Wyandotte Herald a newspaper published in said county shall give and complete the same in said manner at least twenty days before the date hereinbefore fixed for said viewers to meet setting forth that said petition has been presented and the substance thereof; and that viewers will on the day hereinbefore fixed proceed to view said road and to give to all parties a hearing and it is further

Ordered, That a record of said notice so to be given and given by the said county clerk, be entered upon the journal of the proceedings of said board of county commissioners, and the said county clerk is hereby ordered and directed to enter the same thereon.

Viewers Report

To the Honorable Board of County Commissioners
of Wyandotte County Kansas.

Gentlemen;

In the Matter of Locating of road as petitioned for by D. K. Morry and others, and upon which the undersigned were appointed viewers at session of County Commissioners held 15th day April 1888 we respectfully report that pursuant to Commissioners notice we met at the beginning of said road in Prairie township May 28th 1888, and proceeded to view the route of the road petitioned for which was surveyed under our direction by J. W. Lesley County Surveyor the field notes and plat of which survey are hereto attached

D. H. Morry

we are of the opinion that said route is practicable, and of public utility, and recommend that it be granted as located and surveyed, and that it be established and opened forty (40) feet wide. Beginning at a point in the center of the county road known as the Clark road at a distance of 395 ft south of the North East corner of the West 1/2 of the S W 1/4 of Section 13 Town 10 Range 23 thence north 735 ft N 34 1/2 E 147 ft N 16 E 162 ft N 18 W 100 ft N 49 1/2 W 105 ft N 100 ft to creek N 48 1/2 W 100 ft N 3 1/2 E 255 ft N 15 1/2 E 133 ft N 18 1/2 E 230 ft to center line of Main St in corner city thence along said center of main St 626 ft to Missouri River Bottom County Road.

Respectfully Submitted

P. Lemmon
August Baker
D. Hacker } Viewers

Viewers Report of Damages Claimed and Awarded

Name	Owner Agent Guardian	Fractional Part of Section	S	T	R	1/2 2	Amount Claimed	Amount Awarded to Viewers	Comm. Revision
P. J. Hollingworth	owner	N. W 1/4	13	10	23	1 1/2	450 00	300 00	
		Damages to farm					2000 00		
		Stone Fence					960 00		
							3210 00		
		Allowed for Fence						75 00	
		Opening or gateway						25 00	
		for water privilege							
		Total Allowed						\$ 300 00	
	Olla Johnson						25 00	00 00	
	S. Swanson						25 00	00 00	
	No damages to either Swanson or Johnson Allowed								
								\$ 300 00	

Respectfully Submitted

P. Lemmon
August Baker
D. Hacker } Viewers

Report of Survey

To the Honorable Board of County Commissioners
of Wyandotte County Kansas.

Gentlemen:

I have the honor to report that pursuant to your order of date April 12 1888, in the matter of locating of a certain road as petitioned for by D. H. Morry and others submitted by P. Lemmon August Baker & Hacker Viewers at the region of this County on the 25th day of

D. K. Morry

May 1888, and under the direction of said viewers, proceed to survey said road as petitioned for, conspicuously marking the same throughout and noting the courses and distances and I do hereby certify that the following is a correct return of the survey of said road and plat of the same, viz:

Beginning at a point in the center of the Clark County Co. 395 ft. South of the North East corner of the West one half of the Southwest quarter of Section 13 Down 10 south and Range 23 East in Wyandotte County Kansas thence north 7 ft thence North $34^{\circ} 38'$ E 147 feet thence North 16° East 162 feet thence North 18° West 100 feet thence North $49^{\circ} 30'$ West 105 ft. to line dividing the East and West one half of the North quarter of said section 13 thence North on said line 1400 ft to a point 20 ft. South of Connor Creek thence $48^{\circ} 30'$ West 100 ft. North $3^{\circ} 30'$ East 255 ft North $15^{\circ} 30'$ East 133 ft. North $18^{\circ} 30'$ East 230 ft. to center line of Main Street in Connor City thence along said center Main Street 595 ft to Missouri River Bottom County Road.

J. H. Lesley
Co. Surveyor

"Journal 9"
Page 136
October 15th 1888

In Matter of Petition of D. K. Morry
etal for a road in Prairie Dog

This day the petition of D. K. Morry and others for the establishment of a road as follows to-wit: Beginning at a walnut tree in the Clark road near the residence of S. Swanson and on a line with the north-south line dividing the lands of J. H. Hollingsworth and W. Thomas thence due north to a mead in Connor creek. Thence around said mead to the aforesaid line. Thence along said line dividing Hollingsworth and Thomas North to Connor creek. Thence up Connor creek till opposite Main Street in Connor. Thence North easterly across to Connor Creek to Main Street aforesaid. Thence along Main Street North easterly to graded road known as the Missouri river road and ending at the junction of Missouri River Road and Main Street in Down of Connor. came on to be further heard upon the certified return of the survey thereof the plat the report of the viewers, and the separate reports of said viewers of the damages assessed by them, and the said return, plat and report having all been duly delivered to and filed by the court clerk heretofore, and having been received by the board of county commissioners and said board having caused the same to be read before its meeting, and having considered the same; and

D. H. Murray

legal objection to said report appearing, and the said board being satisfied that said road will be of public utility, it is by said board of county commissioners.

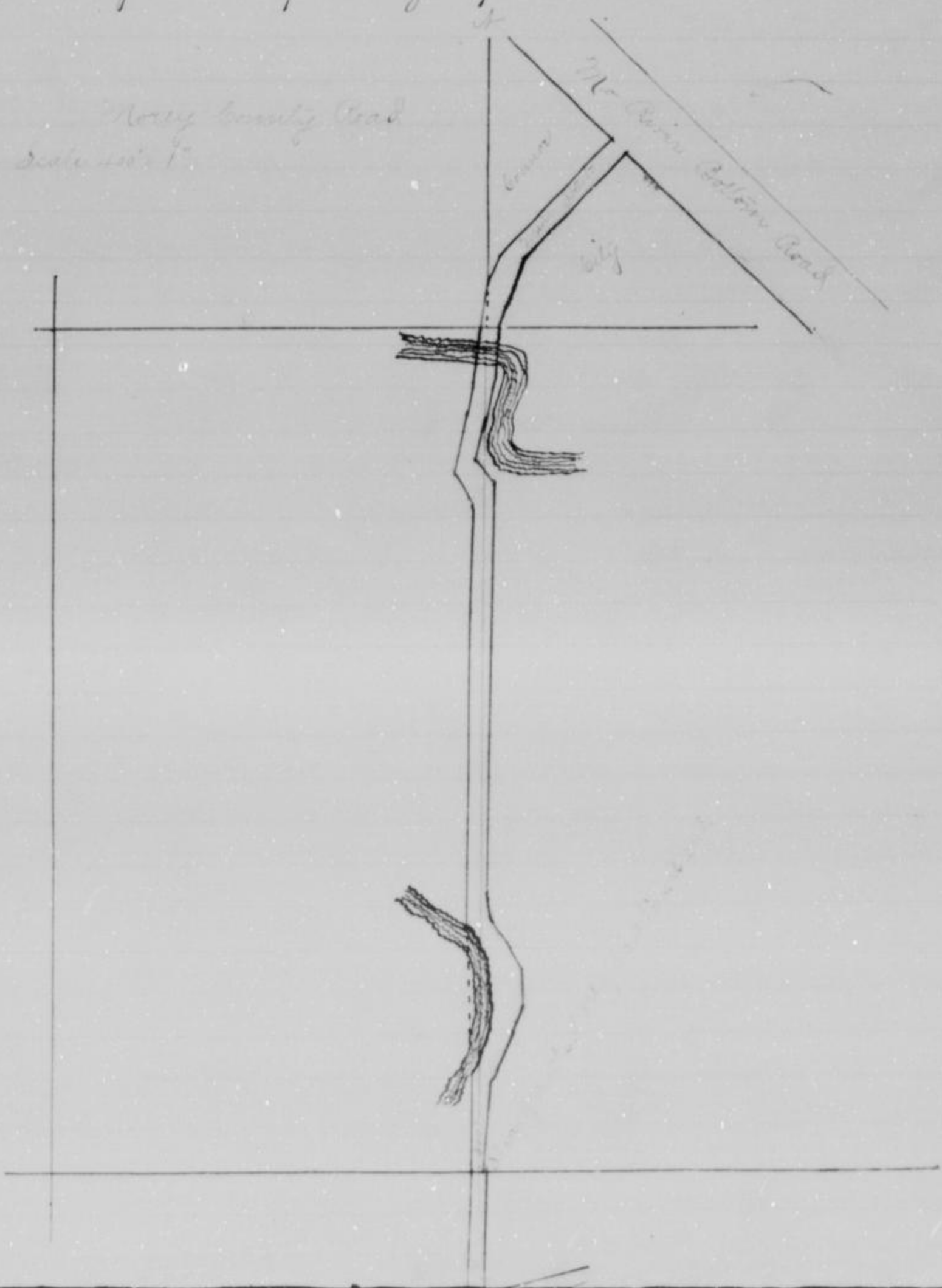
Ordered, That said report survey and plat be duly recorded by the county clerk upon the road record of said county; and that said road be and it is hereby declared and shall be considered a public highway; and it is further

Ordered That by reason of the establishment of said road damages be allowed as follows to-wit:

D. J. Hollingsworth 300⁰⁰

and it is further

Ordered, That the trustee of Prairie township through which township said road is located be and he is hereby ordered and directed to cause said said road within his township to be opened for public travel.



D. G. Bliss

Road Petition

To the Honorable the Board of County Commissioners
of the County of Wyandotte

The undersigned respectfully petition your honorable body to lay out, establish and open to public travel in said county a public road as follows: Commencing in the center of western terminus of Metropolitan Avenue in the Lovelace County Road, thence West on the line of said Metropolitan Avenue extended to a point where the center line of Spear Avenue extended would intersect the said line of State Street in Lovelace County Road, the above described roads and avenues being located in Argentine Wyandotte Co. etc. and respectfully represent that each of us is a householder of said county, and residing in the vicinity where said road is proposed to be laid out, and that if said road is so laid out, it will be of public utility.

G. W. Hulley

D. G. Bliss

H. A. Kerr

John Steffens

C. E. Dodson

D. J. Enright

John M. Ekdahl

Stephen Kayser

Theo Krause

W. W. Owens

J. C. Bowman

Gas Russell.

"Journal 16"
Page 590
July 6th 1888

In Matter of Petition of D. G. Bliss
et al for a Road in Shawnee Twp

Came this day D. G. Bliss principal petitioner therein and presented to the board of county commissioners a certain petition which was in words and figures as follows to wit:

To the Honorable the Board of County Commissioners
of the County of Wyandotte

The undersigned respectfully petition your honorable body to lay out, establish and open to public travel in said county a public road as follows to wit: Commencing in the center of the Western terminus of Metropolitan Avenue in the Lovelace County Road thence West on the line of said Metropolitan Avenue extended to a point where the center line of Spear Avenue extended would intersect the said line; and thence North to the center line of State Street in the Lovelace County Road the above described road and avenues being located in Argentine Wyandotte County etc. and we respectfully represent that each of us is a householder of said county residing in the vicinity where said road is proposed to be laid out and that said road if so laid out will be of public utility.

G. W. Hulley

H. A. Kerr

D. G. Bliss

- | | |
|----------------|-----------------|
| E. E. Sedson | Chas. Dageroth |
| John W. Ekdahl | Stephen Kaye |
| Theo. Krause | W. W. Owens (?) |
| J. C. Bowman | J. E. Whicoekin |
| Geo. Russell | J. J. Enright |

State of Kansas Wyandotte County S.D.

D. G. Bliss one of the within petitioners being by me first duly sworn deposes and says that each of the persons whose names are signed to the foregoing petition including affiant, reside in the vicinity where said road is proposed to be laid out, is of the full age of twenty-four years and occupies ~~the~~ house in said vicinity in said county as a place of residence, and not as a boarder or lodger and is a householder of said county and that the signatures to said petition, are the genuine signatures of the said several petitioners made personally by themselves respectively

D. G. Bliss.

Subscribed and sworn to before me this 12th day of June A. D. 1888

W. M. Kerr

Justice of the Peace

and upon examination and consideration thereof the said commissioners do find that the said petition is a legal one; that the signatures thereto are genuine; that the said petitioners to names are signed to said petition all reside in the vicinity where said road is to be located; and are all householders of Wyandotte County and that D. G. Bliss one of said petitioners has duly entered into a bond with security satisfactory to and approved by said commissioners payable to the State of Kansas for the use of said Wyandotte County, conditioned that the persons signing the said bond shall pay into the treasury of the said county the amount of all costs and expenses accruing on said road in case the proceedings had in pursuance of said petition shall not be finally confirmed and established, and it is therefore by the said board of county commissioners

Ordered, That J. M. Lewis, J. C. Malney and D. M. Carlisle who are disinterested householders of said county be and they are hereby appointed viewers of the said road so by said petition prayed to be laid out and that the County Clerk do forthwith notify each of them in writing of their said appointment; and it is further

Ordered, that the viewers shall meet at the center of the western terminus of Metropolitan Avenue in the Leokace County

D. H. Blice.

discharge of their duties and that the county surveyor do and he is hereby ordered and directed to meet with the said viewers at the said time and place and survey said proposed road under their direction and that an order be issued to him to that effect; and it is further

Ordered, that the county clerk by advertisement set up in his office and in the township of Shawnee through which township said road is to be laid out for at least twenty days and by publication for two consecutive weeks in the *Wyandotte Herald* a newspaper published in said county shall give notice and complete the same at least twenty days before the date hereinbefore fixed for said viewers to meet setting forth that said petition has been presented and the substance thereof; and that viewers will on the day hereinbefore fixed proceed to view said road and to give to all parties a hearing; and it is further

Ordered, that a record of said notice so to be given and as given by the said county clerk be entered upon the Journal of the proceedings of said board of county commissioners and the said county clerk is hereby ordered and directed to enter the same thereon.

Viewers Report

To the Honorable Board of County Commissioners
of Wyandotte County Kansas.

Gentlemen:

In the Matter of Locating of road as petitioned for by D. H. Blice and others, and upon which the undersigned were appointed Viewers, at session of County Commissioners held on 6th July 1888, we respectfully report that pursuant to Commissioners notice we met at the beginning of said road in Shawnee Township August 22nd 1888 and taking to our assistance Chas. Lusher as chain carrier, proceeded to view the route of the road petitioned for which was surveyed under our direction by J. H. Lacey County Surveyor, the field notes and plat of which survey are hereto attached and form part of this report and after careful deliberation we are of the opinion that said is practicable and of public utility, and recommend that it be granted as located and surveyed, and that it be established and opened just 150 feet wide commencing in the center of the western terminus of Metropolitan Avenue thence West a line of said Metropolitan extended to the intersection of Spear Avenue produced South thence North on the line of Spear Avenue to State Street extending Spear Avenue sixty feet wide.

D. G. Bliss

J. N. Lewis }
 J. R. Matney } Viewers
 D. H. Carlisle }

Viewers Report of Damages Claimed and Awarded
 To the Honorable Board of County Commissioners
 of Wyandotte County Kansas.

Gentlemen:

In the Matter of Locating of Road, as petitioned
 for by D. G. Bliss and others, and upon which the undersigned
 were appointed Viewers at Session of County Commissioners
 held, July 6th 1888, we respectively report that pursuant to Com-
 missioners notice, we met at the beginning of said road
 in Shawnee township August 22nd 1888 and proceeded to locate
 said road, as set forth in our report of view rendered and
 that the following is a complete list of persons (Owners Agents
 or Guardians) who have filed claims with us for damages or
 compensation, by reason of the location and establishment of
 said proposed road, and the amounts awarded to each by us
 viz:

Name	Owner Agent or Guardian	Fractional Parts of Section	S	T	R	sq. ft. or ac. or per cent	Amount Claimed	Amount Awarded by Viewers	Comments
Trustee of M.E. Church C.D. Norman. Pres.	Taken off	Taken off	29	11	25		300 00	nothing	
J.O.S.P. { J. O. Haskell D. J. Payne L. Knight }	Trustees	Taken off	29	11	25		325 00	nothing	
Kansas Downco	agt Jury Dts	Taken off 60x120 ft 135x35 ft	29	11	25		1635 00	nothing	Nothing

Respectfully Submitted

J. N. Lewis }
 J. R. Matney } Viewers
 D. H. Carlisle }

Report of Survey
 To the Honorable Board of County Commissioners
 of Wyandotte County Kansas.

Gentlemen:

I have the honor to report, that pursuant to your
 order of date July 6th 1888 in the matter of extending of a certain
 road as petitioned for by D. G. Bliss and others I met with John
 R. Matney, D. H. Carlisle and J. N. Lewis Viewers at the beginning of
 said road in Shawnee township on the 22nd day of August 1888
 and under the direction of said viewers proceeded to survey said
 road as petitioned for conspicuously marking the same through
 out and return the survey and distances, and I do hereby

D. G. Bliss

that the following is a correct return of the survey of said road, and plat of the same viz: Commencing in the center of the Western terminus of Metropolitan Avenue in Argentine thence west to the intersection of Spear Avenue extended south sixty feet wide from Metronus Road to Argentine cutting lots as shown on plat hereto attached off of all lots in Block 28 Argentine 35 feet also cutting the lots in Kansas Down Companys 3^d Addition as shown by plat.

Respectfully

J. W. Lesley

County Surveyor

Journal 9
Page 90

In Matter of a Road as Petitioned
to be located by D. G. Bliss and
others of Shawnee Township

This day the petition of D. G. Bliss and others for the establishment of a road as follows: Commencing in center of the Western terminus of Metropolitan Avenue in the Lovelace County Road thence west on the line of said Metropolitan Avenue extended to a point where the center line of Spear Avenue extended would intersect the said line. Thence North to the center line of State Street in Lovelace County Road the above described road and avenues being located in Argentine Wyandotte County to come on to be further heard upon the certified return of the survey thereof the plat, the report of the viewers, and the separate report of said viewers of the damages assessed by them, and the said return, plat and reports having all been duly delivered to and filed by the county clerk heretofore, and having been received by the board of county commissioners, and said board having caused the same to be read before its meeting, and having considered the same; and the report of said viewers being favorable to said road, and no legal objection to said report appearing, and the said board being satisfied that said road will be of public utility, it is by said board of county commissioners

Ordered, That said report survey and plat be duly recorded by the county clerk upon the road record of said county; and that said road be and it is hereby declared and shall be considered a public highway; and it is further

Ordered, That the trustee of Shawnee Township through which township said road is located be and he is hereby ordered and directed to cause said said road within his township to be closed by public funds, and that no more

D. G. Bliss

Journal 9
Page 150In Matter of Petition of Kansas Company
to set aside order establishing D. G. Bliss Road

And now at this day came the Kansas Down Co. by Scrogge & Gibson their Attorneys and presented to the Board the following petition to wit:

State of Kansas
County of Wyandotte ss.

Before the Board of County Commissioners of Wyandotte Kansas.

In Matter of the
Establishment of
the D. G. Bliss Road

Motion

And now at this day came the Kansas Down Company and moves said Board to set aside the order heretofore to wit: on the 2^d day of October A. D. 1888 by said Board made establishing the above entitled road for the reason that no copies of notices to owners of land with affidavits of service thereto attached has been filed in the office of the County Clerk prior to the establishment of said road by said order.

The Kansas Down Company
By Scrogge and Gibson
Its Atty.

and on motion it was

Ordered That said petition be granted and that the order made heretofore in establishing the D. G. Bliss road be reconsidered as no affidavits of service being filed.

Journal 9
Page 263In Matter of Petition of D. G. Bliss
and others for a Road in Shawnee Dist.

This day the petition of D. G. Bliss and others for the establishment of a road as follows to wit: commencing at the center of the western terminus of Metropolitan Avenue in the Leola County Road thence West on the line of said Metropolitan Avenue extended to a point where the center line of Spear Avenue Extended would intersect the said line. Thence north to center line of State Street in Leola County Road; the above described road and avenues being located in Aquilina Wyandotte County to, came on to be further heard upon the certified return of the survey thereof the plat the report of the viewers and the separate report of the said viewers of the damages assessed by them, and the said return plat and reports having all been duly delivered to and filed by the county clerk heretofore, and having been reviewed by the Board of county commissioners

D. G. Bliss

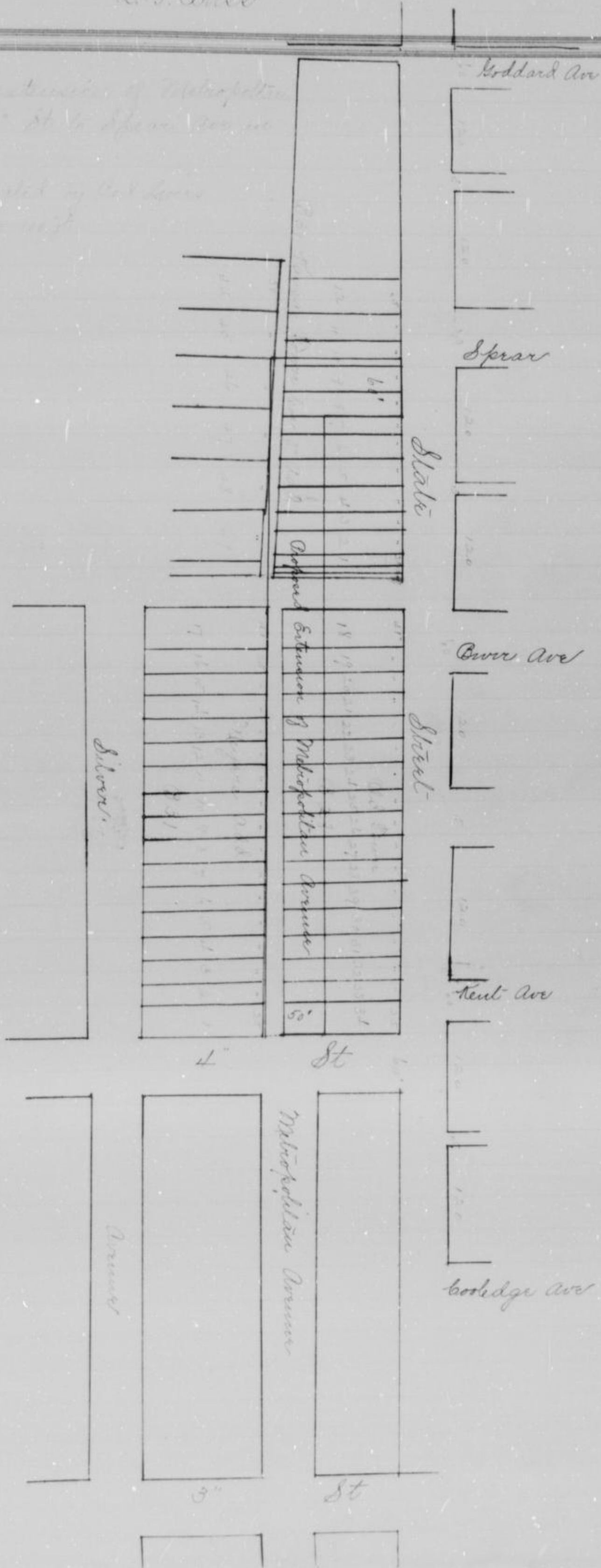
and said road having covered the same to be read before its meeting, and having considered; and the report of said viewers be favorable to said road; and legal objection to said report appearing. Mr. Sharpe made a motion to take the report of viewers vote being taken Kory voted "Aye" and Swingley "Aye" and Sharpe voted "Aye". Mr. Swingley then moved that they adopt the surveyors and viewers report, allow no damages, and establish the road, vote being taken, Sharpe voted "Aye", and Kory voted "Aye" and Swingley voted "Aye". Mr. Sharpe then made a motion to reconsider previous motion vote being taken Sharpe voted "Aye" Kory voted "Aye" and Swingley voted "Aye", and it is further:

Ordered, that said report survey and plat be duly recorded by the county clerk upon the road record of said county; and that said road be and it is hereby declared and shall be considered a public highway; it is further

Ordered, that the trustee of Shawnee Township through which township said road is to be located be and he is hereby ordered and directed to cause said road within his township to be opened for public travel and that an order to this effect be issued to said trustee.

St. Bliss

Proposed extension of Metropolitan
Ave from St. to Spruce Ave. in
quarters
Indicated by Red lines
Scale 1/4" = 100'



Chas. Lovelace

Road Petition

To the Honorable Board of County Commissioners
of Wyandotte County Kansas

Gentlemen:

The undersigned, petitioners householders of the County of Wyandotte, Kansas, and residing in the vicinity of the road herein prayed for, respectfully petition your honorable body to cause to be vacated the following described road viz: The north or east half front street from the south or East line of Railroad Street (otherwise known as the Southern Bridge Road) to a point southeasterly from said East line of Railroad Street or Southern Bridge Road one hundred and ten feet more or less to extension of the center line of the alley in Block seven in Melrose Addition and the whole of Front Street from such extension of the center line of such alley southeasterly to near the East line of section twenty where such street where such street becomes Hickory Avenue as produced northward thence southward the full width of Front Street or Hickory Avenue across the tracks of the Kansas City, Topeka & Western Railroad Company to the South line of said Railroad Company's right of way and yard and your petitioners will, as in said bond ever pray, etc.

Charles Lovelace

Principal Petitioner

Charles Lovelace

Joe Buchanan

L. J. Simmons

John R. Bohm

Jacob Swank

N. C. P. A. Co

Theo Krause

J. O. Haskill

W. S. Nadler

A. B. Brown

Chas Babcock

Joseph Thomas

J. A. Capron

H. C. Blauer

W. A. May

Charles Bradshaw

E. W. Simmons

E. W. Gulley

Carl Meyer

Fred Kellow

Geo. B. Paul

Chas. E. Slack

E. Graves

J. O. Thomas

Frank Deagney

James Brown

J. C. Long

W. D. Bailey

Frank A. Forst

J. W. Cullen

Journal 26
July 7 1888
Page 597

In Matter of the Petition of Chas Lovelace et al
for the vacation of a road in Shawnee Twp

caused this day
Chas Lovelace principal petitioner therein and presented to the

Chas Lovelace

words as follows:

Road Petition

To the Honorable Board of County Commissioners
of Wyandotte County Kansas

Petitioner:

The undersigned petitioners householders of the county of Wyandotte Kansas and residing in the vicinity of the road herein prayed for, respectfully petition your honorable body to cause to be vacated the following described road viz: The north or east half of Front Street from the South or East line of Railroad Street (otherwise known as the Southern Bridge road) to a point South Easterly from said East line of Railroad Street or Southern Bridge road one hundred and ten feet more or less to the extension of the center line of the alley in Block seven Mulvanes Addition and the said whole of Front Street from such extension of the center line of section twenty where such street where such street recross Hickory Avenue as produced northward thence Southward the full width of Front Street or Hickory Avenue across the tracks of the Kansas City, Topeka & Western Railroad Company to the South line of said Railroad Company's right of way and yard, and your petitioners will as in duty bound ever pray etc.

Charles Lovelace

Principal Petitioner

Charles Lovelace	Charles Bradshaw
Jos. Buchanan	G. W. Simmons
L. J. Simmons	G. W. Kullay
John R. Bohm	Carl Illquist
Jacob Swank	Fred Killo
W. B. S. & R. Co. ¹⁹¹⁰ to be vacated	Gro. B. Paul
Peter Krause	Chas. E. Slack
J. O. Kaskill	G. Kravce
H. S. Madler	J. O. Thomas
R. B. Brown	Frank Siquoy
Chas. Antecock	James Groat
Joseph Thomson	J. C. Long
J. C. Capron	W. A. Bailey
W. C. Blair	Frank R. Forrest
W. A. May	J. W. Cullen
	G. P. Hortman

and upon examination and consideration thereof the said commissioners do find that the said petition is a legal one that the signatures thereto are genuine; that the said petition

Charles Lovelace

in the vicinity where said road is to be vacated; and are all householders of Wyandotte County; and that Char. Lovelace of said petitioners has duly entered into a bond with security satisfactory to and approved by said commissioners, payable to the State of Kansas for the use of said Wyandotte County, conditioned that the persons signing the said bond shall pay into the treasury of said county the amount of all costs and expenses accruing on said road in case the proceedings be in pursuance of said petition shall not be finally confirmed and established; and it is therefore by the said board of county commissioners

Ordered, That W. D. Kemp and G. W. Bowers and Chas. Probetel, who are disinterested householders of said county, and they are hereby appointed viewers of the said road so by said petition prayed to be vacated, and that the county clerk do forthwith notify each of them in writing of their said appointment; and it is further

Ordered, that the viewers shall meet at the beginning of said proposed vacation on the 20th day of August A. D. 1888 and proceed to the discharge of their duties; and that the county surveyor do and he is hereby ordered and directed to meet with the said viewers at the said time and place and survey said proposed road under their direction and that an order be issued to him to that effect; and it is further

Ordered that the county clerk by advertisement set in his office and in Shawnee through which township said road is prayed to be vacated for at least twenty days and by publication for two consecutive weeks in the Wyandotte Herald a newspaper published in said county shall give notice and comply the same in said manner at least twenty days before the date hereinafore fixed for said viewers to meet telling forth that said petition has been presented on the substance thereof, and that viewers will on the day herebefore fixed proceed to view said road and to give to all parties a hearing; and it is further

Ordered that a record of said notice so to be given and as given by the said county clerk, be entered upon the journal of the proceedings of said board of county commissioners, and the said county clerk, hereby ordered and directed to enter the same thereon.

Viewers Report

To the Honorable Board County Commissioners
of Wyandotte County Kansas

Gentlemen:

Charles Lovelace

for by Chas Lovelace and others and upon which the undersigned were appointed viewers at session of county commissioners held 6th July 1888, we respectfully report that pursuant to commissioners notice we met at the beginning of said road in Shawnee Township Aug 20th 1888 and taking to our assistance Chas Lecher, as chain carrier, proceeded to view the route of the road petitioned for, which was surveyed under our direction by J. W. Sasley County, the field notes and plat of which survey are hereto attached and form a part of this report and after careful deliberation we are of the opinion that said route is impracticable and of no public utility and recommend that it be vacated as located and surveyed, commencing at the South East line of South Bridge County thence South East 100 ft to East line of alley extended vacating the north one half thence South East along the old road as now travelled to a point of intersection with line of Hickory Street extended thence South on line of Hickory Street to South line of right of way of Atchison Topeka and Santa Fe Railroad vacating all the last mentioned portion of old road across the tracks and between said alley and right of way of A. T. & S. F. R.R.

Respectfully Submitted

W. H. Brown

W. P. Allsup

C. P. Crockett

Viewers

Viewers Report of Damages Claimed & Awarded.

To the Honorable Board of County Commissioners
of Wyandotte County Kansas.

Gentlemen:

In the Matter of Vacation of road as petitioned for by Chas. Lovelace and others, and upon which the undersigned were appointed Viewers at Session of County Commissioners held July 6th 1888, we respectfully report that pursuant to Commissioners notices, we met at the beginning of said road in Shawnee Township Aug 20th 1888 and proceeded to view said vacation said Road, as set forth in our report of view rendered and that the following is a complete list of persons (Owners, Agents or Guardians) who have filed claims with us for damages or compensation by reason of the vacation road and the amounts awarded to each by us viz: Name, Wm. W. Cur. Agent. Lots 6 & 7 Blk 7 Milwaukee Add to Argentine. Claimed: \$100⁰⁰. Amt awarded by Viewers: \$50⁰⁰.

Respectfully Submitted

W. H. Brown

C. P. Crockett

W. P. Allsup

Viewers

Charles Lovlace

Report of Survey

To the Honorable Board of County Commissioners
of Wyandotte County Kansas

Gentlemen:

I have the honor to report that pursuant to your order of date July 6th 1888 in the matter of vacation of a certain road as petitioned for by Chas Lovlace and others I met at the beginning of said road in Shawnee township on the 20th day of August 1888 and under the direction of said viewers, proceeded to survey said road as petitioned for, conspicuously marking the same throughout and noting the courses and distances; and I do hereby certify that the following is a correct return of the survey of said road, and plat of same viz: Commencing at the intersection of Front Street with the road leading onto the old Southern Bridge on its most Easterly line thence Easterly 100 ft to alley line on the East extended northwardly vacating the north 30 ft wide a distance of 100 ft thence North Easterly along said Front Street formerly the old county road to its intersection with Hickory Street produced northward thence south on line of Hickory Street of Kansas Towne Companies 1st Addition to Argentine to south line of right of way of the A. P. and S. P. Railroad vacating all of the last mentioned portion between alley line just mentioned and right of way last named portion on plat marked in this vacated.

Respectfully

J. W. Lesley

County Surveyor

Journal 9
Page 257
Jan 10th 1889

In Matter of Petition of Chas Lovlace et al
for vacation of a Road in Shawnee Twp

On the 10th day of January, 1889 at a regular session and meeting of the Board of County Commissioners of Wyandotte County State of Kansas the petition of Chas Lovlace and thirty others whom we find to be all householders of said county residing in the vicinity of the following described road for the vacation of a road as follows:

Road Petition

To the Honorable Board of County Commissioners
of Wyandotte County Kansas.

Gentlemen:

The undersigned petitioners householders of the County of Wyandotte Kansas and residing in the vicinity of the road herein prayed for respectfully petition your honorable body to cause to be vacated the following described road viz: The north or east half of Front Street from the south or east line of Railroad Street (otherwise known as the Southern Bridge road) to a south

Charles Lockard

Bridge road one hundred and ten feet more or less to the extension of the center line of the alley in Block 4700 in Milwaukee Addition and the whole of Front Street from such extension of the center line of such alley southeasterly to near the east line of section twenty where such street becomes Hickory Avenue as produced northward thence southward the full width of Front Street or Hickory Avenue across the tracks of the Kansas City, Peoria and Western Railroad Company's right of way and yard.

and your petitioners will as in duty bound ever pray
Chas Lockard

Principal Petitioners

- Charles Bradshaw
- L. W. Simmons
- L. W. Kelley
- Carl Illgner
- Dud. Sutton
- Geo B. Paul
- Chas. E. Drake
- L. Graves
- J. C. Thomas
- Frank Dignery
- James Gross
- J. B. Long
- W. A. Bailey
- Frank R. Forest
- J. W. Cullen

- Joe Buchanan
- L. J. Simmons
- John R. Bohm
- Jacob Duank
- W. S. S. + Co. C. Kuber
- Pho Krause
- J. O. Haskell
- L. S. Mastler
- R. B. Brown
- Chas Babcock
- Joseph Thomson
- J. A. Kaproni
- W. C. Plamer
- W. A. May
- C. D. Mottman

came on to be further heard upon the certified return of the survey thereof the plat the report of the viewers and the separate report of said viewers of the damage assessed by them and the said return plat and reports having all been duly delivered to and filed by the county clerk heretofore and having been received by the board of county commissioners and said board having caused the same to be read before its meeting and having considered the same and the report of said viewers being favorable to the vacation of said road and no legal objection to said report appearing and the said board being satisfied that the vacation of said road will be of public utility and it appearing and the board judging that all the proceedings heretofore had in this matter have been legal and proper that due and proper notice of the meeting of the viewers to view the road and give all returns a hearing was made published and given and that the Statute governing the matter of vacation of roads have

Charles L. Ladd

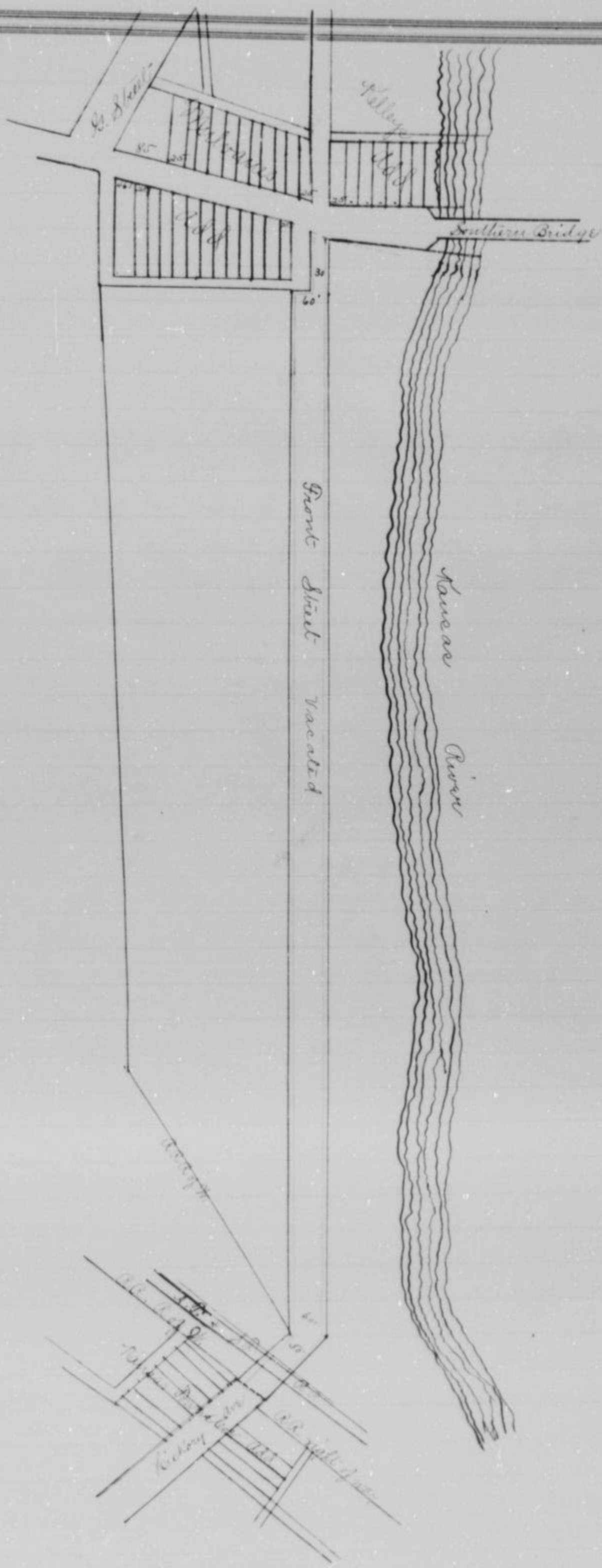
every requisite step has been taken, therefore it is by said board of county commissioners

Ordered, That said report, survey and plat be duly recorded by the county clerk upon the road record of said county; and that said road be and it is hereby declared and shall be considered vacated and it is further

Ordered, That the trustee of Shawnee township in which township said road is located be and he is hereby ordered and directed to cause said road to be vacated and that an order to this effect be issued to said trustee; it is further

Ordered, That the Kansas City, Topeka and Western Railroad Company pay to the county clerk of this county the sum of \$250.00 to defray the claim damages on account of the vacation of said road presented by Budget McKee by William McKee her agent.

Charles Lovelace



C. F. Prorbetel

To the Honorable the Board of County Commissioners
 of the County of Wyandotte County Kansas
 The undersigned respectfully petition your honorable body for
 a Relocation of the W. C. Copley County Road commencing
 in the southern terminus of the C. F. Prorbetel County Road
 in the Neilor County Road on the South bank of Turkey Creek
 thence South Easterly on a straight line across the bottom
 to a point where the W. C. Copley county road emerges from
 the timber in a valley on the land of J. W. Sporable. This
 is prayed for on the purpose of the shortening of route and
 that in event of location one bridge will join both the C. F.
 Prorbetel and W. C. Copley roads and that the Grant Holinger
 County Road will also be located on the north bank of Turkey
 Creek as now petitioned for before improvements are contracted
 for on said road, and we respectfully represent that each
 of us is a householder of said County, residing where said
 road is proposed to be laid out and that said road if so laid
 out will be of public utility.

C. F. Prorbetel

Geo. B. Paul

Levi Ponder

P. Quirk

B. Boyd

L. L. Puckey

W. Schriever

J. C. Hubbard

F. L. Mc. Cowell

W. H. Brown

L. H. Simmons

B. Fisher

W. K. Hughes

Grant Holinger

Charles Bradshaw

Cruz. J. Amstrong

J. P. Boyd

A. Galt

C. F. Prorbetel

"Journal 9"
 Page 98
 Oct 3 1888

In Matter of Petition of C. F. Prorbetel
 et al of Shawnee Township for the
 Relocation of the W. C. Copley Road

came this day to C. F.
 Prorbetel principal petitioner ^{therein} and presented to the Board of
 county commissioners a certain petition which was in words
 and figures as follows to wit:

Road Petition

To the Honorable the Board of County Commissioners
 of the County of Wyandotte County Kansas
 The undersigned respectfully petition your honorable body
 For a relocation of the W. C. Copley County Road commencing
 in the southern terminus of the C. F. Prorbetel county road in
 the Neilor County Road on South bank of Turkey creek
 thence South Easterly on a straight line across the bottom

C. F. Probstel

the timber in a valley on the land of J. H. Spangler. This prayed for on the purpose of the shortening of route and that in event of location our bridge will join both the C. F. Probstel and W. C. Copley roads and that the Frank Kolminger county road will also be located on the north bank of Turkey Creek as now petitioned for before improvements are contracted for on said road, and we respectfully represent that each of us is a householder of said county, residing in the vicinity where said road is proposed to be laid out, and that said road if so laid out will be of public utility.

C. F. Probstel	W. H. Bowser
Geo. B. Paul	W. H. Swamin
Len Posner	B. Fisher
P. Quirk	W. V. Hughes
B. Boyd	Frank Kolminger
L. L. Precker	Charles Bradshaw
W. Schriever	Brui. J. Armstrong
J. C. Hubbard	J. B. Boyd
F. A. Mc. Dowell	A. Gallitt

J. P. Esplanant.

and upon examination and consideration thereof the said commissioners do find that said petition is a legal one; that the signatures thereto are genuine; that the said petitioners whose names are signed to said petition all reside in the vicinity where said road is to be relocated and are all householders of Wyandotte county; and that C. F. Probstel one of said petitioners, has duly entered into a bond with security satisfactory to and approved by said commissioners, payable to the State of Kansas for the use of said Wyandotte county, conditioned that the persons signing the said bond shall pay into the treasury of said ^{county} the amount of all costs and expenses accruing on said road in case the proceedings had in pursuance of said petition shall not be finally confirmed and established; and it is therefore by the said board of county commissioners

Ordered, that Thomas W. Mahon, J. C. Matney and Steve Perkins, who are disinterested householders of said county do and they are hereby appointed viewers of the said road so by said petition prayed to be relocated, and that the county clerk do forthwith notify each of them in writing of their said appointment; and it is further

Ordered, that the said viewers shall meet at the southern terminus of the C. F. Probstel County Road in the Sevier County road on South bank of Turkey Creek in the
 21st day of November A. D. 1888 and proceed to the discharge

Charles F Proebstel

of their duties, and that the county surveyor do and he is hereby ordered and directed to meet with the said viewers at the said time and place and survey said proposed road under their direction, and that an order be issued to him to that effect, and it is further

Ordered That the county clerk by advertisement set up in his office and in the township of Shawnee through which ^{the} said road is to be relocated, for at least twenty days and by publication for two consecutive weeks in the Wyandotte Herald, a newspaper published in said county shall give notice and complete the same in said manner at least twenty days before the date hereinbefore fixed for said viewers to meet setting forth that said petition has been presented and the substance thereof, and that viewers will on the day hereinbefore fixed proceed to view said road and to give to all parties a hearing; and it is further

Ordered, that a record of said notice so to be given and as given by the said county clerk, be entered upon the journal of the proceedings of said board of county commissioners, and the said county clerk is hereby ordered and directed to enter the same thereon.

Viewers Report

To the Honorable Board of County Commissioners
of Wyandotte County Kansas.

Gentlemen:

In the matter of Relocating W. C. Copley road as petitioned for by C. F. Proebstel and others and upon which the undersigned were appointed viewers at session of County Commissioners held October 1888 we respectfully report that pursuant to commissioners notice we met at the beginning of said road in Shawnee township Dec 22 1888 and taking to our assistance S. O. Linsley as Chain Carrier and proceeded to view the route of the road petitioned for which ^{under our direction by} J. C. Linsley County Surveyor the field notes and plat of which survey are hereto attached and form part of this report and after careful deliberation we are of the opinion that said route is practicable, and of public utility and recommend that it be granted as located and surveyed and that it be established and opened 80 (Eighty) feet wide, commencing in the center of the C. F. Proebstel corner road as located on the north bank of Turkey Creek thence South $20\frac{1}{2}^{\circ}$ East 2265 ft to center W. C. Copley road on J. W. Sponable land and joining the two roads at a rock

Charles F. Proebstel ✓

Copley County Roads.

Respectfully Submitted

Thos Mc Mahon }
 J. R. Matney } Viewers
 S. Perkins }

Viewers Report of Damages Claimed and Awarded

Name	Owner of Guardian	Fractional Part of Section	S	T	R	Acres	Amount Claimed	Amount Awarded by Viewers	Commissioners Revision
St Scott & Gulf R.R.	Owner		33	11	25		113 75	50 00	
J. W. Sponable	"		33	11	25		240 00	500 00	700 00
Claims 1200 ⁰⁰ per Acre									

Less whatever Mr Sponable was allowed in former location of W. C. Copley Road in proportion to acreage taken.

Respectfully Submitted

S Perkins }
 Thos Mc Mahon } Viewers
 J. R. Matney }

Report of Survey

To the Honorable Board of County Commissioners
 of Wyandotte County Kansas

Gentlemen:

I have the honor to report that pursuant to your order of date October 1888 in the matter of locating of a certain road petitioned for by C. F. Proebstel and others I met with J. R. Matney Thos Mc Mahon and S. Perkins Viewers at the beginning of said road in Shawnee township on the 23rd day of December 1888 and under the direction of said viewers, proceeded to survey said road as petitioned for conspicuously marking the same throughout and noting the courses and distances; and I do hereby certify, that the following is a correct return of the survey of said road and plat of same viz: Commencing on the north bank of Turkey Creek in the center of the C. F. Proebstel County Road as per record of same in the County Clerk's office of this County of Wyandotte and State of Kansas thence South 20th East 22nd ft to the center of first location of W. C. Copley County Road as shown by records of said road in the County Clerk's office in this county.

Respectfully Submitted

J. W. Lister
 County Surveyor

b. F. Probstel

Journal 9
Page 259
Jan 10th 1889

In Matter of Petition b. F. Probstel
et al of Shawnee Township for the
Relocation of W. C. Copley Road

This day the petition of b. F. Probstel and others for the Relocation of the W. C. Copley road in Shawnee township as follows: commencing in the southern terminus of the Chas. F. Probstel county road in the Neelor County Road on South bank of Turkey Creek thence Southeastly on a straight line across the bottom to a point where the W. C. Copley county road emerges from the timber in a valley on the land of J. W. Sporn. This is prayed for on the purpose of the shortening of route and that in want of location our bridges will follow the b. F. Probstel and W. C. Copley road and that the Frank Kolinger County Road will also be located on the north bank of Turkey Creek as now petitioned for before improvements are contracted for on said road, came to be further heard upon the certified return of the survey thereof the plat the report of the viewers and the separate report of said viewers of the damages assessed there and said return plat and reports having all been duly read to and filed by the county clerk heretofore, and having been received by the board of county commissioners, and said board having caused the same to be read before meeting and having considered the same; and the report of said viewers being favorable to said road, and no legal objection to said report appearing and the said board satisfied that said road will be of public utility, it is ordered by said board of county commissioners

Ordered That said report survey and plat be duly recorded by the county clerk upon the road record of said county; and that said road be and it is hereby declared and shall be considered a public highway; and it is

Ordered That the trustee of Shawnee township in which township said road is located be and he is hereby ordered and directed to cause said road in his township to be opened for public travel; and that an order to that effect be issued to said trustee.



Johnson County line

For correct plat. of road.
page 403

C.F. Probstel. 4

The Red dots indicates old line + Green dots Relocation



Ola Akesson

To the Honorable the Board of County Commissioners
of the County of Wyandotte

The undersigned respectfully petition your honorable body, to lay out establish and open to the public travel in said county a public road described as follows: Beginning at the south west corner of the north east quarter of Section twenty four (24) township ten (10) range twenty three (23) and run the same in a Southeasterly on the most practical line to a point about seventy rods south of southeast corner of the North East quarter of section twenty four (24) township (10) ten, range twenty three (23), and we respectfully represent that each of us is a householder of said county residing in the vicinity where said road is proposed to be laid out, and that said road if so laid out will be of general public utility.

Ola Akesson

S. Swanson

C. E. Hallberg

C. V. Millinets

H. Forsberg

C. Forberg

A. J. Pierce

O. Johnson

D. W. Hayes

T. Ford

A. Mahlin

O. Mahlin

C. J. Swanson

J. A. Walker

Chas. Saxe

Journal "D"
Page 249

In Matter of the Petition of Ola Akesson
et al for a Road in Prairie Dusk

Came this day Ola Akesson principal petitioner therein and presented to the Board of County Commissioners a certain petition which was in words and figures as follows to wit:

To the Honorable the Board of county commissioners
of the County of Wyandotte.

The undersigned respectfully petition your honorable body to lay out establish and open to the public travel in said county a public road described as follows: Beginning at the southwest corner of the north east quarter of the north east quarter of section twenty four (24) township ten (10) range twenty three (23) and run the same in southeasterly direction on the most practical line, to a point about seventy rods south of southeast corner of northeast quarter of section twenty four (24) township ten (10) and range twenty three (23) and we respectfully represent that each of us is a householder of said county, residing in the vicinity where said road is to be laid out and that said road if so laid out will be of public utility.

Ola Akesson

- J. Swanson
- C. E. Hallberg
- C. V. Williams
- H. Froberg
- O. Froberg
- H. J. Purvis
- Tom Krauss
- P. Poard
- A. Wahliv
- O. Wahliv
- C. J. Swanson
- J. A. Walker

Chas. Dace

and upon examination and consideration thereof the said commissioners do find that said petition is a legal one; that the signatures thereto genuine; that the said petitioners whose names are signed to said petition all reside in the vicinity where said road is to be laid out and are all householders of Wyandotte; and that Ola Akesson one of said petitioners has duly entered into a bond with security satisfactory to and approved by said commissioners payable to the State of Kansas for the use of said Wyandotte county conditioned that the persons signing the said bond shall pay the treasury of said county the amount of all costs and expenses accruing road in case the proceedings had in pursuance of said petition shall not be finally confirmed and established; and it is therefore, by the said board of county commissioners.

Ordered that J. H. Woodward, B. H. Scott and S. P. Bigham who are disinterested householders of said county, do and they are hereby appointed viewers of the said road so by said petition prayed to be located, and that the county clerk do forthwith notify each of them in writing of their said appointment; and it is further

Ordered that the said viewers shall meet at the beginning of said road on the 30th day of March A.D. 1889, and proceed to the discharge of their duties, and that the county surveyor do and he is hereby ordered and directed to meet with the said viewers at the said time and place and survey said proposed road under their direction and that an order be issued to him to that effect; and it is further

Ordered that the county clerk by advertisement set up in his office and in the township of Prairie Prop through which township said road is to be located for at least twenty days and by publication for two consecutive weeks in the Wyandotte Herald a newspaper published in said county shall give notice and comply the same in said manner at least twenty days before the date hereinafore fixed for said viewers to meet setting forth that said petition has been presented and the substance thereof; and that

Ola Akesson

said road and to give to all parties appearing; and if further;

Ordered, that a record of said notice so to be given as given by the said county clerk be entered upon the journal of the proceedings of said board of county commissioners; and the said county clerk is hereby ordered and directed to enter the same thereon.

Viewers Report

To the Honorable Board of County Commissioners
of Wyandotte County Kansas

Gentlemen:

In the matter of the location of a road as proposed, for by Ola Akesson and others, and upon which undersigned, were appointed Viewers at session of County Commissioners held Jan 9th 1889, we respectfully report pursuant to Commissioners notice we met at the place requiring in Prairie Township March 30th A. D. 1889 and taking our assistance Al Combs and Chas Akesson as chainmen and August Baker as Marker, proceeded to view the route the road petitioned for which was surveyed under our authority by Wm Barclay Deputy County Surveyor, the field notes and plat of which survey are hereto attached and form part of this report, and after careful deliberation we are of the opinion that said route is practicable and of public utility, and recommend that it be granted as located and surveyed and that it be established and opened forty feet wide commencing at the S. W. corner of the N. E. 1/4 of the S. 1st Section 21 township 10 range 23 thence south 30^o west S. 37^o 00' E. 1530 ft thence S. 50^o 00' E. 512 feet thence South along township line.

Respectfully Submitted

J. F. Bigham }
R. W. Scott }

Viewers Report of Damages Received

To the Honorable the Board of County Commissioners of Wyandotte County in the State of Kansas.

That undersigned, who were by an order of the said Board of County Commissioners made on the 9th day of January A. D. 1889 appointed viewers of a certain road which Ola Akesson and fourteen others by their petition to said Board had prayed to be established and which said road was in said petition described as follows: Beginning at

Ola Akesson

run the same in a south easterly direction on the most practicable line to a point about 70 rods South of South East corner of the N.E^{1/4} of Section 24 Twp 10 Range 23 being each of us first duly sworn having duly made said run and survey, now file our report thereon, and together therewith hereby make file and submit our separate report of the damages assessed by us to land owners through whose lands said proposed road will run if established; and we hereby report that we assessed such damages upon all application made to us in writing and we submit herewith the written applications upon which said assessments were made by us, we so assessed damages as follows:

To H. C. Whitlock Guardian of the Estate of	
E. J. Shepard deceased amount 1 ^{3/4} Acres	\$350 ⁰⁰
To C. Cunningham 7 ^{1/2} Acres	110 ⁰⁰
Witness our hands this 30 th day of March A. D. 1889.	
	J. P. Brigham
	R. K. Scott
	Viewers.

Report of Survey

To the Honorable Board of County Commissioners,
of Nyandotta County Kansas.

Gentlemen:

I have the honor to report that pursuant to your order of date Jan 9 1889 in the matter of the location of a certain road as petitioned for by Ola Akesson and others I met with J. P. Brigham and R. K. Scott Viewers at the place of inquiring in Prairie township on the 30th day of March 1889, and under the direction of said viewers proceeded to survey said road petitioned for, conspicuously marking the same throughout, and noting the courses and distances; and I do hereby certify that the following is a correct return of the survey of said road, and plat of the same viz: Commencing at the S.W. corner of the N.E^{1/4} of the N.E^{1/4} of section 24 township 10 range 23 thence south 30⁵ feet thence south 37⁰⁰ E. 1530 ft. S 50⁰⁰ E. 592 ft. to range line, thence South along range line 500 feet said road to be laid forty feet wide.

Respectfully

W. Barclay

Dep. Co. Surveyor

Ola Akesson

Journal "D"
Page 378

In Matter of Petition of Ola Akesson
for a Road in Prairie Township

This day the petition of Ola Akesson for the establishment of a road as follows: Beginning at the South West corner of the North East quarter of the North East quarter of section twenty four (24) township ten (10) range twenty three (23) and run the same in a southeasterly direction on the most practical line to a point about seventy rods south of south east corner of north east quarter of section twenty four (24) township ten (10) and range twenty three (23) came on to be further heard upon the certified return of the survey thereof, the plat, the report of the viewers, and the separate report of said viewers of the damages assessed by them, and the said return plat and reports having all been duly delivered to and filed by the county clerk heretofore heretofore, and having been received by the board of county commissioners and said board having caused the same to be read before its meeting, and having considered the same; and the report of said viewers being favorable to said road, and no legal objection to said report appearing, and the said board being satisfied, that said road will be of public utility, it is by said board of county commissioners

Ordered That said report survey and plat be duly recorded by the county clerk upon the road record of said county; and that said road be and it is hereby declared and shall be considered a public highway; and it is further

Ordered That by reason of the establishment of said road damages be allowed as follows to wit:

H. C. Whitlock \$357⁰⁰

J. S. Birmingham \$243⁸⁵

and it is further

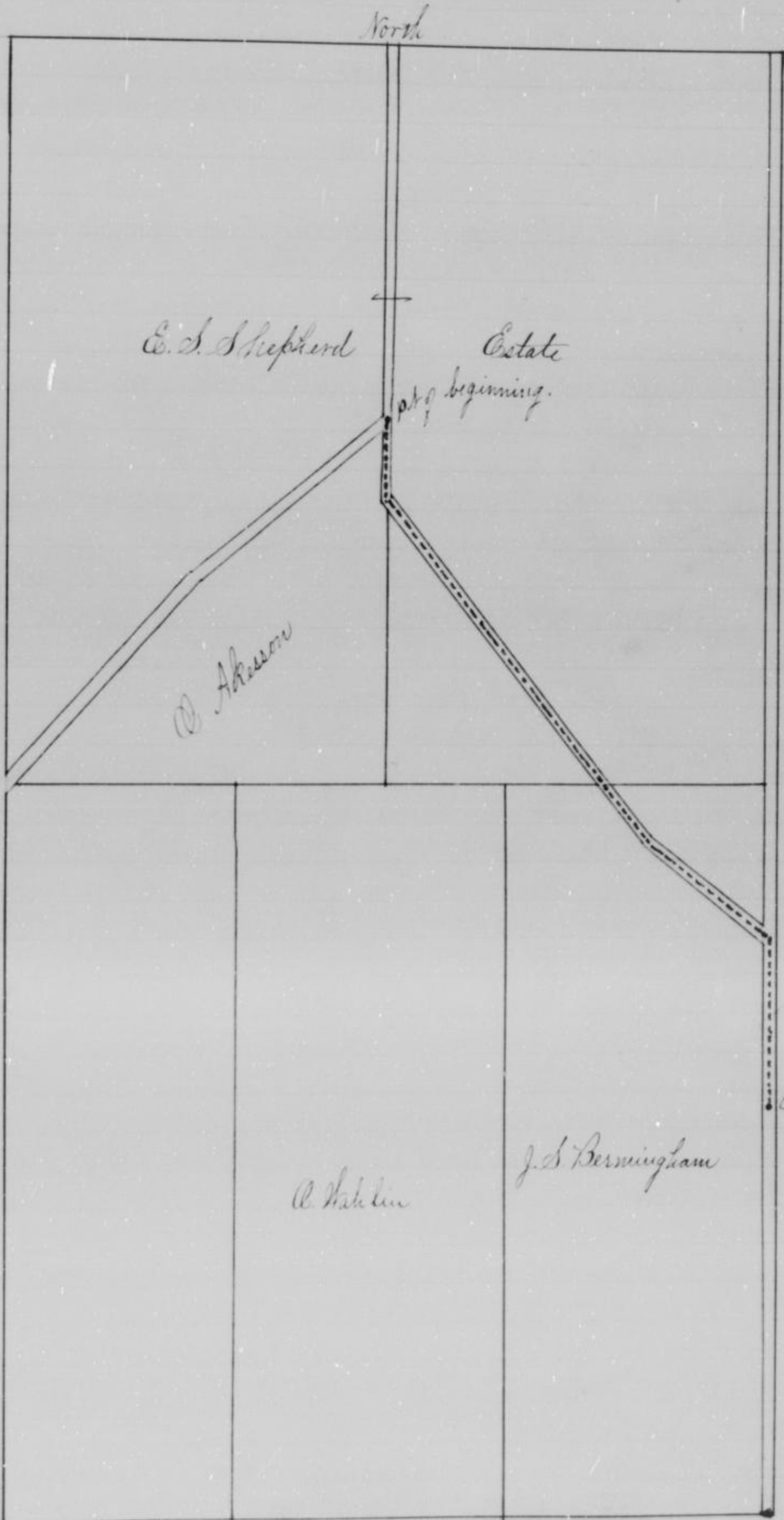
Ordered That the trustee of Prairie Township through which township said road is to locate be and he is hereby ordered and directed to cause said road within his township to opened for public travel; and that an order to this effect be issued to said trustee:

Olla Akesson

Plat of Survey:

Plat of the Akesson
Scale: 400' = 1"

County Road
J. M. Lasley Co. Sur.



J. L. Defries

Road Petition

To the Honorable Board of County Commissioners
of Wyandotte County Kansas

Gentlemen:

The undersigned petitioners householders of the County of Wyandotte, Kansas and residing in the vicinity of the road herein prayed for respectfully petition your honorable to cause to be viewed and located the following described road viz: Commencing at N.E. corner of S.E. 1/4 section 20 Town 11. Range 24, same being south end of the Chapel Road Wyandotte Co Kansas. Thence south to North West corner of south 1/2 of West 1/2 of south west 1/4 section 21. town 11. range 24. Thence south easterly on most practical route running to the east side of land and residence of Annie Grinter to the intersection of the River Bottom road, and your petitioners will as we duty bound ever pray etc.

J. L. Defries

Principal Petitioner

P.O. Address Muncie.

J. L. Defries

C. F. Baker

A. Hammett

Elizabeth Ingram

W. A. Defries

J. W. Baker

C. H. Perkins

L. E. Grinter

Wesley Baker

Pat McConigley

R. P. Mooney

J. M. Stafford

Shelton Ingram

Art Oliver

Mary J. Defries

J. L. Buckland

T. A. Grinter

J. H. Grinter

J. H. Coleman

A. D. Jacke

Journal 9
Page 246

In Matter of Petition of J. L. Defries et al
for Location of a Road in Wyandotte Dist

I have this day J. L. Defries principal petitioner therein and presented to the board of county commissioners a certain petition which was in words and figures as follows to wit:

Road Petition

To the Honorable Board of County Commissioners
of Wyandotte County Kansas.

Gentlemen:

The undersigned petitioners, householders of the county of Wyandotte Kansas, and residing in the vicinity of the road herein prayed for, respectfully petition your honorable body to cause to be viewed and located the following described

J. L. Depue

section 20. Town 11. Range 2d. across being the south end of the Chapel Road Wyandotte Co. Kansas. Thence south to the North West corner of south 1/2 of West 1/2 of south west 1/4 section 21. town 11. range 2d. Thence south easterly on most practicable route running to the east side of said and residence of Annie Grinter to the intersection of the Burr Bottom Road. and your petitioners will as in duty bound ever pray etc.

J. L. Depue

Principal Petitioner

P. O. Address Muncie.

Petitioners Same.

J. L. Depue

C. F. Kaher

A. Hammett

Elizabeth Ingram

W. A. de Prie

J. H. Eakin

C. K. Perkins

L. E. Grinter

Melby Eakin

Pat McLaughlin

R. P. Mearns

J. M. Stafford

Shelton Ingram

Aut Oliver??

Mary J. Depue

J. L. Buckland

J. A. Grinter

J. T. Grinter

J. K. Coleman

A. J. Jacks

and upon examination and consideration thereof the said commissioners do find that the said petition is a legal one; that the signatures thereto are genuine; and that the said petitioners whose names are signed to said petition all reside in the vicinity of the road prayed to be located and are all householders of Wyandotte county; and that J. L. Depue one of said petitioners has duly entered into a bond with security satisfactory to and approved by said commissioners, payable to the State of Kansas for the use of said county, conditioned that the sum so signing the said bond shall pay into the treasury of said county the amount of all costs and expenses accruing on said road in case the proceeding had in pursuance of said petition shall not be finally confirmed and established; and it is therefore by the said board of county commissioners

Ordered That R. Wilcox, S. R. Cole and J. H. Moore who are disinterested householders of said county do they are hereby appointed viewers of the said road so by said petition prayed to be located, and that the county clerk do forthwith notify each of them in writing of their said appointment; and it is further

Ordered that said viewers will meet at the beginning of the month of March A. D. 1889 and proceed

J. L. Deprise

to the discharge of their duties, and that the county surveyor be and he is hereby ordered and directed to meet with the said viewers at the said time and place and survey the said proposed road under their direction; and that an order be issued to him to that effect; and it is further

Ordered That the county clerk, by advertisement set up in his office, and in the township of Wyandotte through which township said road is prayed to be laid out for at least twenty days, and by publication for two consecutive weeks in the Wyandotte Herald, a newspaper published in said county, shall give notice and comply the same in said manner at least twenty days before the date hereinbefore fixed for said viewers to meet, setting forth that said petition has been presented and the substance thereof and that viewers will on the day hereinbefore fixed proceed to view said road and give to all parties a hearing; and it is further

Ordered that a record of said notice so to be given and as given by the said county clerk, be entered upon the journal of the proceedings of said Board of county commissioners, and the said county clerk is hereby ordered and directed to enter the same thereon.

Viewers Report

To the Honorable Board of County Commissioners
of Wyandotte County Kansas
Gentlemen:

In Matter of the Location of road as petitioned for by J. L. Deprise and others, and upon which the undersigned were appointed viewers, at session of County Commissioners held Jan 9th 1889, we respectfully report that pursuant to Commissioners notice we met at the beginning of said road in Wyandotte Township March 2nd 1889 and taking to our assistance H. P. Duncan, as chariot carrier and proceeded to view the route of the road petitioned for, which was surveyed under our direction by Wm. Beecher, Deputy County Surveyor, the field notes and plat of which survey are hereto attached and form a part of this report, and after careful deliberation we are of the opinion that said route is practicable and of public utility, and recommend that it be granted as located, surveyed and that it be established and opened forty feet wide, commencing at the N. E. corner of S. E. 1/4 of section 20 township 11 range 24 same being south end of

J. L. DeFries

thence South $21^{\circ}25'$ E $88\frac{1}{2}$ ft. thence $S 31^{\circ}25'$ E $72\frac{1}{2}$ ft. to center of River Bottom Road.

Respectfully Submitted

Regin Wilcoxon

D. C. Cole

Jas. W. Moore

} Viewers

Viewers Report of Damages Assessed

To the Honorable Board of County Commissioners

of Wyandotte County in the State of Kansas.

The undersigned, who were by an order of the said Board of County Commissioners, made the 9th day of January A. D. 1889 appointed as viewers of a certain road which J. L. DeFries and sundry others by their petition to said Board had prayed to be established, and which road was in said petition described as follows: Commencing at the N.E. corner of the S.E. $\frac{1}{4}$ of section 20, township 11, range 24, same being the south end of Chapel road Wyandotte Co. Kas. thence south to the Northwest corner of south half of west half of south west quarter section 21 township 11, range 24. thence southeasterly on the most practicable route running to east side of land and residence of Annie Grindin to the intersection of the river bottom road. Being each of us first duly sworn, having duly made said view and survey, now give our report thereon, and together therewith, hereby make give and submit our separate report of the damages assessed by us to the land owners, through whose land said proposed road will run if established; and we hereby report that we assessed such damages upon all applications made to us in writing, and we submit herewith the written applications upon which assessments were made by us. We so assessed damages as follows:

Riverside Down Site to $\$315.00$

Total Damages Assessed $\$315.00$

Witness our hands this 23rd day of March A. D. 1889

Regin Wilcoxon

D. C. Cole

Jas. W. Moore

} Viewers

Report of Surveyor

To the Honorable Board of County Commissioners of

Wyandotte County Kansas.

Gentlemen:

J. L. DeFries

to your order of date January 9th 1889, in matter of location of a certain road as petitioned for by J. L. DeFries and others I met with Rezin Wilcox, J. R. Cole, Jas. W. Moore Viewers at the beginning of said road in Wyandotte Township on 23rd day of March 1889 and under the direction of said viewers proceeded to survey said road as petitioned for conspicuously marking the same throughout and noting the course and distances; and I do hereby certify that the following is a correct return of the survey of said road and plat of the same, viz: Commencing at North East corner of South East quarter of Section 20. Town 11. south and Range 24 East. in Wyandotte County Kansas same being south end of Chapel road thence south 1174¹/₂ feet thence south 225' East 884¹/₂ feet thence South 38° 45' East 723 feet to center of Kaw River bottom road.

Respectfully

Wm Barclay

Dep. Co. Surveyor

Journal 9
Page 379

In Matter of the Petition of J. L. DeFries
for a road in Wyandotte Township

This day the petition of J. L. DeFries for the establishment of a road as follows Commencing at the N. E. corner of S. E. 1/4 of section 20 Town 11. Range 24. same being the south end of the Chapel Road Wyandotte Co. Kansas. Thence south to north west corner of south 1/2 of West 1/2 of South West 1/4 of section 21. Town 11. Range 24. Thence South Easterly on most practical route running to the east side of land and residence of Annie Grindler to the intersection of the river bottom road came on to be further heard upon the certified return of the survey thereof, the plat, the report of the viewers, and the separate report of said viewers of the damages assessed by them, and the said return, plat and report having been duly delivered to and filed by the county clerk heretofore, and having been received by the board of county commissioners, and said board having caused the same to be read before its meeting, and having considered the same; and the report of said viewers being favorable to said road, and no legal objection to said report appearing, and the said board being satisfied that said road will be of public utility, it is by said board of county commissioners

J. L. Defries

said county; and that said road be and it is hereby de-
clared, and shall be considered a public highway; and
it is further

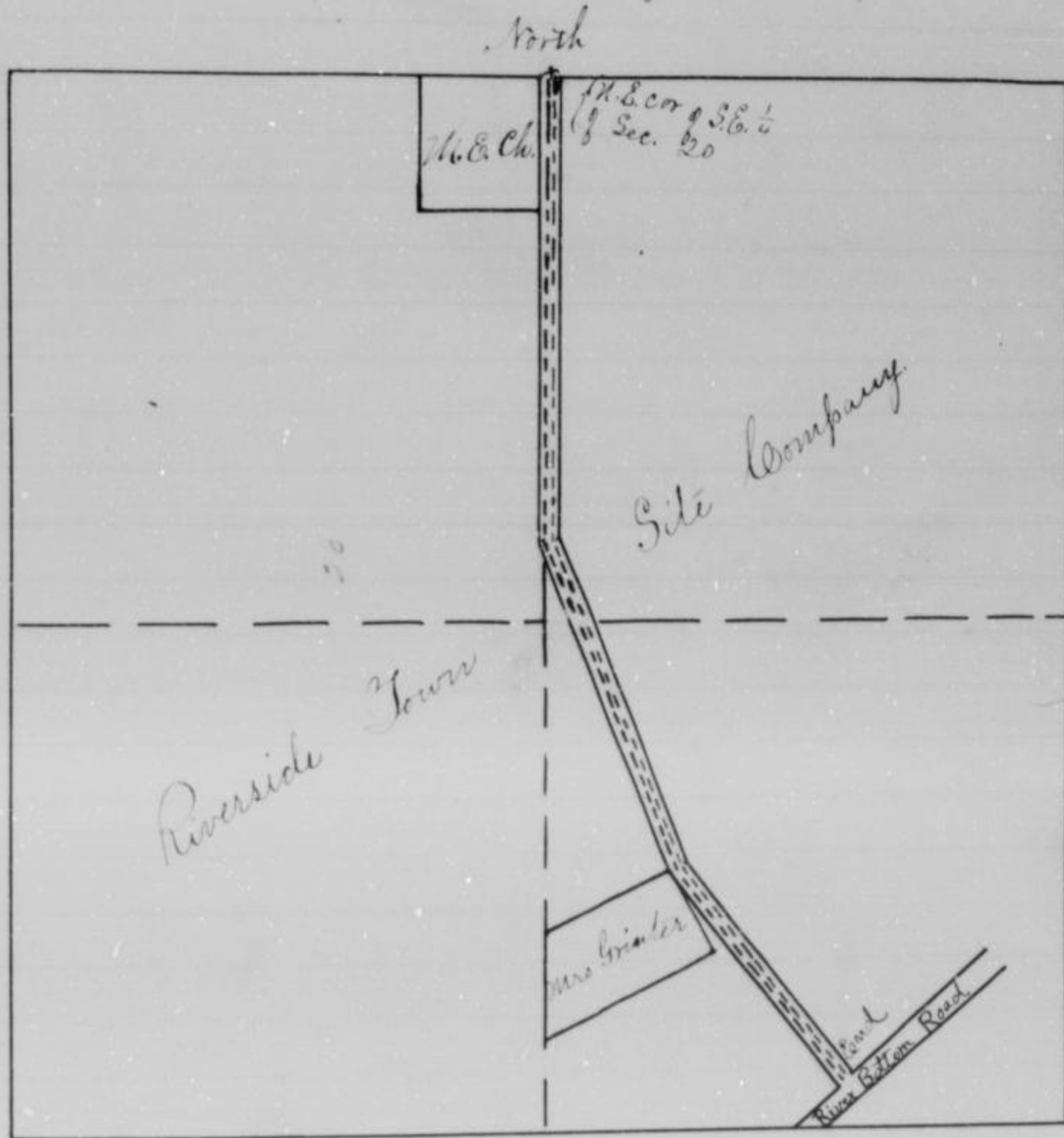
Ordered, That by reason of the establishment of said
road damages be allowed as follows to wit:

River Side Down Site be \$315⁰⁰
and it is further

Ordered That the trustee of Wyandotte township through
which township said road is located be and he is hereby
ordered and directed to cause said road within his town-
ship to be opened for public travel; and that an order be
issued to him to that effect.

Map of the J. L. Defries
Scale :- 400' = 1"

County Road
J. M. Lasley Sec. Sur.



John Straub

Road Petition

To the Honorable Board of County Commissioners
of Wyandotte County Kansas.

Gentlemen:

The undersigned petitioners, householders of the County of Wyandotte, Kansas, and residing in the vicinity of the road herein prayed for respectfully petition your honorable body to cause to be relocated the following described road viz: The A. Key County Road, commencing in the said A. Key road about 10 rods East of the South East cor^r of the North East ¹/₄ of the North East ¹/₄ of section 35 Town 11. south and Range 21 East in Wyandotte county Kansas and on the ¹/₂ section line thence west 170 rods putting the road on the ¹/₂ section line and straightening the road through the lands of John Straub and A. Key, Alleup and Wilson and Chandler and John Gibbs. Said road to be forty feet wide. Also to extend the John Jay road south ten rods to said proposed road forty feet wide and your petitioners will as in duty bound ever pray etc.

John Straub

Principal Petitioner.

Petitioners Names

John Straub	W. P. Alleup
John Gibbs Jun	Jos. S. Payne
Phillip Tomson	Basil Richards
John M. Richards	Mathias Kendall
Henry Everhart	Andrew Forester
Benj. Walker	Joseph Etick
Chas. Ricker	J. Laughlin
C. W. Kenton	Jos. M. Schultz
Mr. Richard	R. P. Harper

John Schultz

Journal
"9"
Page 244

In Matter of Petition of John Straub et al
for Relocation of a certain road in Shawnee Twp
this day John Straub Principal Petitioner therein and
presented to the Board of county commissioners a certain
petition which was in words and figures as follows
to-wit:

Road Petition

To the Honorable Board of County Commissioners

John Straub

Petitioners:

The undersigned petitioners, householders of the County of Wyandotte, Kansas, and residing in the vicinity of the road herein prayed for respectfully petition your honorable body to be located the following described road viz: The A. Key County Road, commencing in the said A. Key road about 10 rods East of the South East corner of the North East 1/4 of Section 35. Town 11. south and Range 24. East in Wyandotte County Kansas and on the 1/8 section line thence west 170 rods putting the road on 1/8 section line and straightening the road through the lands of John Straub and A. Key, Allsup and Wilson and Chandler and John Gibbs. Said road to forty feet wide. Also to extend the John Joy road south ten rods to said proposed road forty feet wide. and your petitioners will as in duty bound ever pray etc.

John Straub

Principal Petitioner

Petitioners Names.

- | | |
|------------------|-----------------|
| John Straub | W. P. Allsup |
| John Gibbs Jun | Johns. S. Payne |
| Phillip Tomson x | Bueils Richards |
| John M. Richards | Mathias Kendall |
| Henry Eorhart | Andrew Forester |
| Bruf. Walker | Joseph Ebeck |
| Chas. Ricks | J. Conghlin |
| C. W. Newton | Jos. M. Schultz |
| W. Richards | R. P. Harper |

John Schuetz.

and upon examination and consideration thereof the said commissioners do find that the said petition is a legal one; that the signatures thereto are genuine; and that the said petitioners whose names are signed to said petition all reside in the vicinity where said road is to be relocated and are all householders of Wyandotte County; and that John Straub one of said petitioners has duly entered into a bond with security satisfactory to and approved by said commissioners, payable to the State of Kansas for the use of said Wyandotte County, conditioned that the persons signing the said bond shall pay into the treasury of said county the amount of all costs and expenses accruing on said road in case the proceedings had in pursuance of said petition shall not be finally confirmed and established; and it is therefore by said board of county commissioners

Ordered that J. F. Stubb and Thos M^r Mahon and

John Straub

L.P. Knott, who are disinterested householders of said county, do and they are hereby appointed viewers of the said road so by said petition prayed to be relocated, and that the county clerk do forthwith notify each of them in writing of their said appointment; and it is further

Ordered, that the said viewers shall meet at the beginning of said road on the 21st day of March A. D. 1889 and proceed to the discharge of their duties, and that the county surveyor do and he is hereby ordered and directed to meet with the said viewers at the said time and place and survey said proposed road under their direction and that an order be issued to him to that effect; and it is further

Ordered that the county clerk by advertisement set up in his office and in the township of Shawnee through which township said road is prayed to be laid out, for at least twenty days and by publication for two consecutive weeks in the Wyandotte Herald, a newspaper published in said county shall give notice and complete the same in said manner at least twenty days before the date hereinafter fixed for said viewers to meet, setting forth that said petition has been presented and the substance thereof; and that viewers will on the day hereinafter fixed, proceed to view said road and to give to all parties a hearing; and it is further

Ordered, that a record of said notice so to be given and as given by the said county clerk, be entered upon the journal of the proceedings of said board county commissioners; and the said county clerk is hereby ordered and directed to enter the same therein.

Viewers Report

To the Honorable Board of County Commissioners
of Wyandotte County Kansas

Gentlemen:

In Matter of Relocating of road as petitioned for by John Straub and others, and upon which the undersigned were appointed viewers, all session of county commissioners held Jan 9th 1889, we respectfully report that pursuant to Commissioners' notice we met at the beginning of said road in Shawnee township March 21st 1889 and taking to our assistance A. C. Ombel as chain carrier and proceeded to view the route of the road petitioned for which was surveyed under our direction by J. H. Lesley County Surveyor, the field notes of which are as follows:

John Straut

and after careful deliberation we are of the opinion that said route is practicable, and of public utility, and recommend that it be granted as located and surveyed, and that it be established and opened forty (40) feet wide, commencing at a point in the A. Key county road 313 feet East from south west corner of the north west quarter of the north west quarter of Section 36 Town 11 south and Range 24. East in Wyandotte County Kansas thence West 2965 ft. to the intersection of O'Ware road and vacating old road where new road is fit for travel, and also extending the John Joy county road south to an intersection of the proposed new road as relocated forty feet wide, no damages claimed and none allowed by us.

Respectfully Submitted

Proe M. Mahon

John P. Steele

Lawrence Keitt

} Viewers

Report of Surveyor

To the Honorable Board of County Commissioners
of Wyandotte County Kansas.

Gentlemen:

I have the honor to report that pursuant to your order of date January 9th 1889 in matter of re-locating of a certain road as petitioned for by John Straut and others I met with Proe M. Mahon, John P. Steele and L. P. Keitt Viewers at the beginning of said road in Shawnee township on the 21st and 23rd day of March 1889 and under the direction of said viewers proceeded to survey said road as petitioned for, conspicuously marking the same throughout, and noting the courses and distances and I do hereby certify, that the following is a correct return of the survey of said road, and plat of the same, viz: Commencing at a point 313 ft east of the South East corner of the north east quarter of Section 35 Town 11. south and range 24 east in Wyandotte County Kansas thence west on the 1/2 section line 2963 feet to the point where the A. Key road is intersected by a road known as the O'Ware County Road. Also extending the Joy road south about 115 feet to the intersection of the new proposed road.

Respectfully

J. H. Lusby

County Surveyor

John Straub

"Journal '9"
Page 379

In Matter of Petition John Straub for
Relocation of a road in Shawnee Dist.

This day the petition of John Straub for the establishment of a road as follows: Commencing in the said A. Key road about 10 rods East of South East corner of the North East 1/4 of the North East 1/4 of Section 35 Town 11. south and Range 21 East in Wyandotte County Kansas and on the 1/8 section line thence west 170 rods putting the road on the 1/8 section line and straightening the road through the lands of John Straub and A. Key, Allsup and Wilson and Chaudler and John Gibbs. Said road to be forty feet wide also to extend the John Joy road South ten rods to said proposed road forty feet wide. Case on to be further heard upon the certified return of the survey thereof the plat the report of the viewers, and the said return plat and report having been duly delivered to and filed by the county clerk heretofore and having been received by the board of county commissioners, and the said board having caused the same to be read before its meeting and having considered the same; and the report of said viewers being favorable to said road; and no legal objection to said report appearing; and the said board being satisfied that said road ^{is} of public utility it is by said board of county commissioners

Ordered, that said report, survey and plat be duly recorded by the county clerk upon the road record of said county; and that said road be and it is hereby declared and shall be considered a public highway; and it is further

Ordered That the trustee of Shawnee Township through which township said road is to be relocated, be and he is hereby ordered and directed to cause said road within his township to be opened for public travel; and that an order be issued to him that effect.

John Straub

North
↑

N. W. Cor.
N. E. 1/4
Sec 35. 11. 24

N. E. Cor.
Sec 35. 11. 24

Old Road

Jay Road

Landless

Straub

Allaup.

Old Road

John Straub Road

Old Road

John Gibbs

Frank Wilson

John

A. Key

Samuel Bauman

To the Honorable Board of County Commissioners
of the County of Wyandotte Kansas.
The undersigned respectfully petition your honorable body to
vacate a public road as follows: The Samuel Bauman
County Road, commencing at a point 5 feet West of center
of section 31 town 11 south and Range 25 East in Wyandotte
County State of Kansas thence North 537 feet thence North 19°
West 495 feet North 26° West 210 feet thence North 24° West
200 feet North 18° 10' West 350 ft. thence North 24° West 350 feet
to the south end of block paving on Oak Street this is prayed
for on the understanding that a deed by the parties of to
a strip of land sixty feet wide is hereby tendered the
county for road purposes in lieu of above vacation
prayed for. and we respectfully represent that each
of us is a householder of said county, residing in the
vicinity where said road is proposed to be laid out,
and that said road if so laid out will be of public
utility.

Samuel Bauman
Charlie Braunwell
Mrs Mary Bauman
P. A. Kirk
Sarah Gouldin
Nik Pritzer

W. H. Mann
D. E. Jones
J. Stadler
H. Katis
Mrs Mary Stadler
Thomas Powers

Journal 9
Page 251

In Matter of Petition of Saml Bauman
and others for a Road in Shawnee Twp

came this day
Samuel Bauman principal petitioner therein and presented
to the board of county commissioners a certain petition
which was in words and figure as follows to wit:

To the Honorable the Board of County Commissioners
of the County of Wyandotte Kansas
The undersigned respectfully petition your honorable body
to vacate a public road as follows: The Samuel Bauman
County Road, commencing at a point 5 feet west of center
of section 31 Town 11 south and Range 25 East in Wyandotte
County State of Kansas thence North 537 feet thence North 19°
West 495 feet thence N. 26° West 210 feet thence North 24° West
200 feet thence North 18° 10' West 350 feet thence North 24° West
350 feet to the south end of block paving on Oak Street
this is prayed for on the understanding that a deed
by the parties to a strip of land sixty feet wide
is hereby tendered the county for road purposes in lieu

Samuel Bausman

represent that said
residents
laid
public

Samuel Bausman	Wm. Mann
Chas. Bramwell	E. Jones
Mrs. Mary Bausman	J. Stables
P. A. Kirk	L. Gates
Sarah Gouldin	Mrs. Mary Stables
Kick Prilgen	Thomas Toward

and upon examination and consideration thereof the said commissioners do find that the said petition is a legal one; that the signatures thereto are genuine; that the said petitioners whose names are signed to said petition all reside in the vicinity where said road is to be vacated and are all householders of Wyandotte county; and that Samuel Bausman one of said petitioners, has duly entered into a bond with security, satisfactory to and approved by said commissioners, payable to the State of Kansas for the use of said Wyandotte county, conditioned that the persons signing the said bond shall pay into the treasury of the said county, the amount of all costs and expenses occurring on said road in case the proceedings had in pursuance of said petition shall not be finally approved and established; and it is therefore by the said board of county commissioners,

Ordered that J. F. Stule, Chas. Bradshaw and Maj. Frank Koeniger, who are disinterested householders of said county, do and they are hereby appointed viewers of the said road so by said petition prayed to be vacated, and that the county clerk do forthwith notify each of them in writing of their said appointment; and it is further

Ordered, that said viewers shall meet at the beginning of said road on the 1st day of March A. D. 1889 and proceed to the said road to view the same, and that the said viewers do and they are hereby ordered and directed to view the same at the said place, and to report the result of their view to the said board of county commissioners; and that

Ordered, that the said board of county commissioners do and they are hereby ordered and directed to cause the said road to be vacated, and by publication for two consecutive

124

Samuel Bauman

represent that each of us is a householder of said county residing in the vicinity where said road is proposed to be laid out, and that said road if so laid out will be of public utility.

Samuel Bauman
Chas Brauwell
Mrs Mary Bauman
P. A. Kirk
Sarah Gouldin
Nick Pritzer

W. H. Mann
D. E. Jones
J. Stadler
L. Kates
Mrs Mary Stadler
Thomas Cowers

and upon examination and consideration thereof the said commissioners do find that the said petition is a legal one; that the signatures thereto are genuine; that the said petitioners whose names are signed to said petition all reside in the vicinity where said road is to be vacated and are all householders of Wyandotte county; and that Samuel Bauman one of said petitioners, has duly entered into a bond with security, satisfactory to and approved by said commissioners, payable to the State of Kansas for the use of said Wyandotte county, conditioned that the persons signing the said bond shall pay into the treasury of the said county, the amount of all costs and expenses accruing on said road in case the proceedings had in pursuance of said petition shall not be finally confirmed and established; and it is therefore by the said board of county commissioners,

Ordered that J. F. Steele, Chas Bradshaw and Maj. Frank Hokeniger, who are disinterested householders of said county, do and they are hereby appointed viewers of the said road so by said petition prayed to be vacated, and that the county clerk do forthwith notify each of them in writing of their said appointment; and it is further

Ordered, that said viewers shall meet at the beginning of said road on the 15th day of March A. D. 1889 and proceed to the discharge of their duties and that the county surveyor do and he is hereby ordered and directed to meet with the said viewers at the said time and place, and survey said proposed road under their direction and that an order be issued to him to that effect; and it is further

Ordered that the county clerk by advertisement set up in his office and in the township of Shawnee through which township said road is to be vacated, for at least twenty days and by publication for two consecutive weeks in the

Samuel Baucman

shall give notice and complete the same in said manner at least twenty days before the date hereinbefore fixed for said viewers to meet setting forth that said petition has been presented and the substance thereof; and that viewers will on the day hereinbefore fixed, proceed to view said road and to give to all parties appearing; and it is further

Ordered that a record of said notice so to be given as given by the said county clerk be entered upon the journal of the proceedings of said board of county commissioners and the said county clerk is hereby ordered and directed to enter the same thereon.

Viewers Report

To the Honorable Board of County Commissioners
of Wyandotte County Kansas
Gentlemen:

In the Matter of Vacation of road as petitioned for by Samuel Baucman and others, and upon which undersigned were appointed viewers at session of county commissioners held January 9th 1889 and we respectfully report that pursuant to commissioners notice we met at the beginning of said road in Shawnee township March 18th 1889, and proceeded to view the route of the road petitioned for which surveyed under our direction by Wm Barclay Spt County Surveyor, the field notes and plat of which survey are attached and form part of this report, and after careful deliberation we are of the opinion that said route should be vacated as follows all that portion of the Samuel Baucman county road not now included in deduced road as shown on plat of new deduced road hereto attached also showing the parts of Samuel Baucman road to be vacated and also showing road as deduced by the Shirdleys to the County for new portion of road.

Respectfully Submitted

Frank Kolmeyer }
John P. Steele } Viewers
Charles Bradshaw }

This Indenture Made this 30 day of October in the year our Lord Our Thousand Eight Hundred and Eighty eight Sarah M. Shirdley of the County of _____ and State of _____ of the first part and Wyandotte County of the County of _____ Wyandotte and State of Kansas of the second part. That said parties of the first part for and in consideration of sum of Our (\$100) to them duly paid the receipt whereof

Samuel Bausman

bargain, sell, release and forever Quit-claim unto the said party of the second part its heirs and assigns forever, all of the following described tract, piece, and parcel of land situated in the County of Wyandotte and State of Kansas, to-wit: commencing at the center of Section thirty four (34) Town Eleven (11) south and range twenty five (25) East thence north 84° feet thence north 33° West 429 1/2 feet thence North 15° 45' West 451 1/2 feet thence North 22° 35' West 779 feet to center line of Oak Street at blocking in the South Easterly end of same where it is intersected by Bluff Street this describes the center line of a strip of land deeded for road purposes sixty feet wide commencing at center of section 34 and ending at center of south end of blocking in Oak in Rockdale Land Company's 2d Addition to the City of Rockdale together with all and singular the hereditaments and appurtenances therunto belonging or in any wise appertaining: Do have and Do hold the said granted premises unto the said party of the second part its heirs and assigns forever for road purposes only. In Witness Whereof The said party of the first part has hereunto set hand and seal the day and year first above written

Sarah M. Shirdley (Seal)

State of Missouri }
 County of Jackson } ss

Be it remembered that on this 30th day of October A. D. 1888 before me the undersigned a Notary Public in and for the county and State aforesaid came Sarah M. Shirdley (a single person) who is personally known to me to be the same person who executed the foregoing instrument, and duly acknowledged the execution of the same.

In Witness Whereof I have hereunto subscribed my name and affixed my notarial seal the day and year last above written.

Robert L. Hunter
 Notary Public



Report of Surveyor
 To the Honorable Board of County Commissioners
 of Wyandotte County, Kansas.

Gentlemen:
 I have the honor to report that pursuant to your order of date Jan 9 1889 in the matter of vacation of a certain road as petitioned for by Samuel Bausman and others met with H. Kolwiger, John S. Stule and Chas. Bradshaw in Shawnee Township

Samuel Bauceman

on the 18th day of March 1889 and under the direction of said viewers, proceeded to survey said road as follows for conspicuously marking the same throughout in noting the courses and distances; and I do hereby certify, that the following is a correct return of the survey of said road, and plat of the same, viz: The portions of Bauceman county road to be vacated is shown in red plat attached, the yellow showing deduced road as follows commencing at the center of section 34 Down 11. south range 25 East in Wyandotte County, Kansas thence North 79th feet thence North 33° West 429¹/₂ ft. thence North 15° 15' West 779 feet to center of block on Oak the old county road known as Samuel Bauceman road laid out only forty feet wide for information refer to book Page 275 road records there where the Rockdale Land Company laid out and platted their second addition to Rockdale six wide, now the viewers appointed to vacate only vacate that outside the new road as shown on plat.

Respectfully Submitted

J. W. Lasley

County Surveyor.

Journal 9th
Page 380In Matter of Petition of Saml Bauceman
for a Road in Shawnee Township

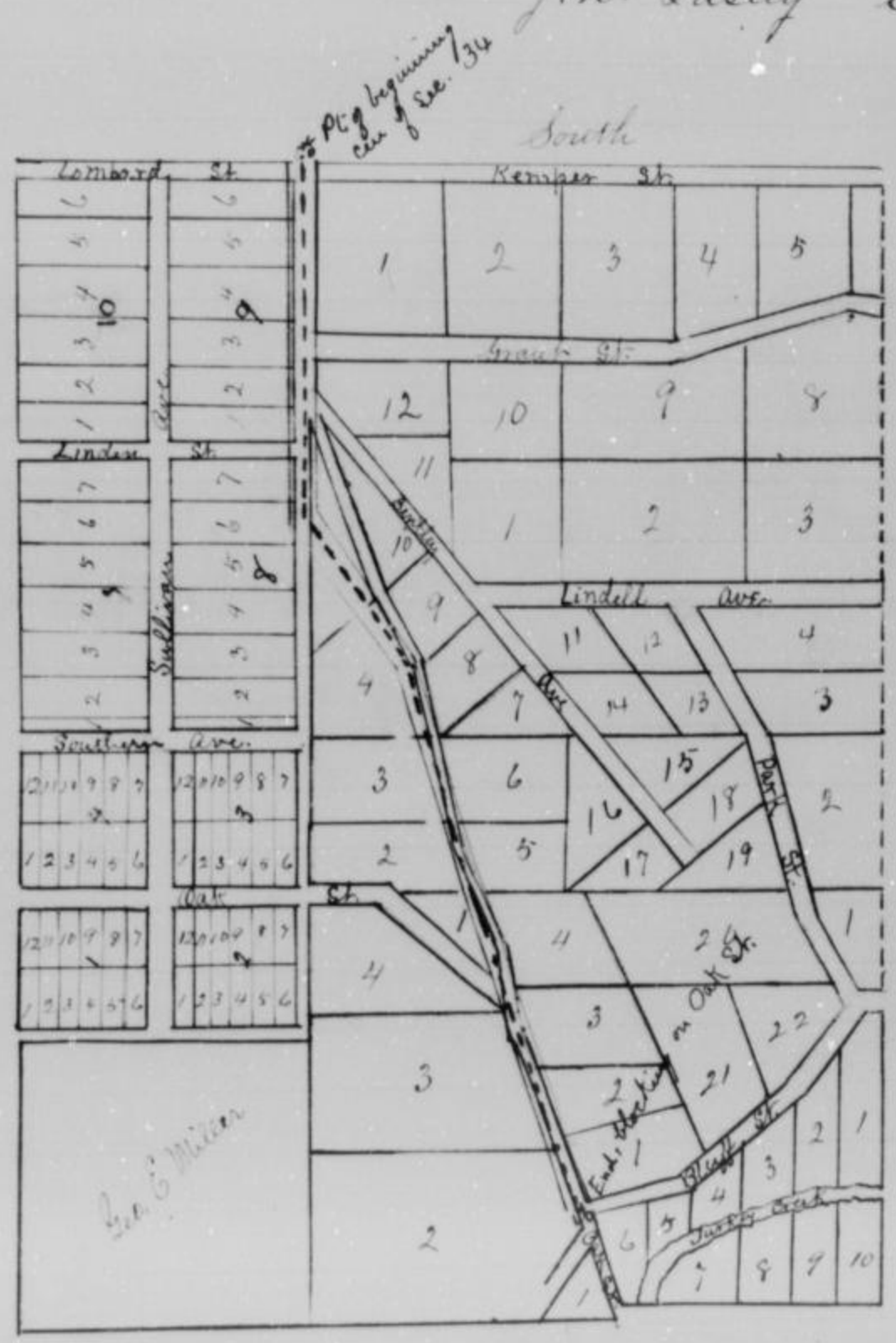
This day the petition of Samuel Bauceman for the vacation of a road as follows commencing at a point 5 ft. West of center of Section Down 11. south and Range 25 East in Wyandotte County, Kansas thence north 537 feet thence north 19° West 495 ft. N. 210 ft. S. 24° West 200 ft. S. 18° 10' N. 351 ft. to south end block paving on Oak Street this is prayed for on the understanding that as a deed by the parties to a strip six feet wide is hereby tendered the county for road purposes in lieu of above vacation prayed for; came on to be heard upon the certified return of the survey thereof the report of the viewers and the said return plat and having all been duly delivered to and filed by the county heretofore and having been received by the board of county commissioners, and said board having caused the same to be read before its meeting, and having considered the same the report of said viewers being favorable to said road, and no legal objection to said report appearing; and the said board being satisfied that said road will be of public utility; it is ordered by said board of county commissioners

Ordered That said report, survey and plat be

Samuel Bauman

of said county; and that said road be and it is hereby declared and shall be considered vacated; and it is further Ordered, That the trustee of Shawnee township through which township said road is to be vacated be and he is hereby ordered and directed to cause said road within his township to be opened for public travel; and that an order be issued to him to that effect.

Relocation by Deed. of the Bauman County Road.
 Scale: 200' = 1 in
 J. H. Lasley Co. Sur



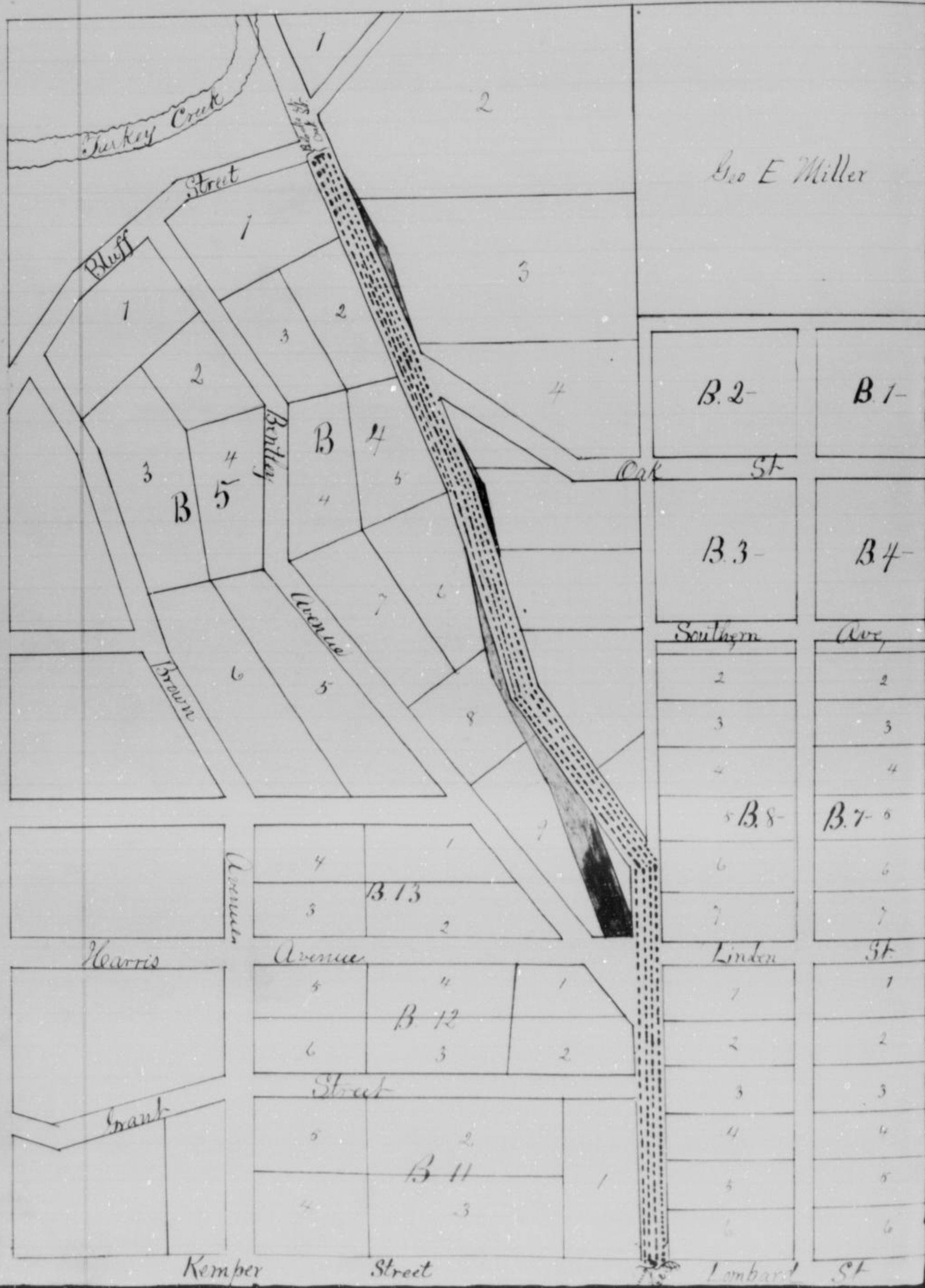
Samuel Bausman

Plat of the Samuel Bausman Road as deeded: With parts of old road to be vacated.

Scale: 200' = 1"



Parts to be vacated ———
Road as deeded ————
J. H. Lasky Co. Sur.



Benjamin F. Ballance.

Road Petition.

To the Honorable the Board of County Commissioners
of the County of Wyandotte:

The undersigned respectfully petition your honorable body to lay out, establish and open to the public travel in said county a public road described as follows:

Commencing at what is known and called the Leavenworth County Road running from Kansas City in the County of Wyandotte, State of Kansas to Leavenworth Kansas, thence North through the Centre of Section Twenty five (25) Township Ten (10) Range Twenty four (24) in said County and State to the (First road) County road known and called the Commerce Road running East and West through said section 25-10 and we respectfully represent that each of us is a householder of said county, residing in the vicinity where said road is proposed to be laid out, and that said road, if so laid out, will be of general public utility.

Ann^{er} ^{mark} Gatewood

Perry Kendrick

Albuzo Janc

Harvey Wesley

Sam^l ^{mark} Davis

G. H. Studt

H. Gralke

S. S. Baiker

C. H. Gray

C. W. Kline

S. A. Soulier

Elisha Soter

Thos McIntyre

B. F. Ballance

James McGrew

A. C. Brose

Jacob Brose

H. Kichman

Samuel Miller

J. H. Powell

H. H. Norman

Mrs Barbara Rau

S. H. New

J. Rudy

Henri Wehmer

Fred Studt

State of Kansas, Wyandotte County, ss.

Benjamin F. Ballance one of the above petitioners being by me first duly sworn, deposes and says that each of the persons whose names are signed to the foregoing petition, including affiant resides in the vicinity where said road is proposed to be laid out is of the full age of twenty-one years, and occupies a house in said vicinity, in said County, as a place of residence, and not as boarder or lodger, and is a householder of said County, and that the signatures to the said petition are the genuine signatures of the said several petitioners, made personally by themselves respectively.

Subscribed and sworn to before me at _____
Benjamin F. Ballance

Benjamin F. Ballance

said road is to be located and are all householders of Wyandotte County, and that Benj. Ballance one of said petitioners has duly entered into a bond with security satisfactory to and approved by said commissioners payable to the State of Kansas for the use of said Wyandotte County, conditioned that the persons signing the said bond shall pay into the treasury of said county the amount of all costs and expenses accruing on said road in case the proceedings had in pursuance of said petition shall not be finally confirmed and established; and it is therefore by the said board of county commissioners

Ordered, that C. F. Conkman and J. W. Gray and V. S. Lucas, who are disinterested householders of said county, be and they are hereby appointed viewers of the said road so by said petition prayed to be located, and that the County Clerk do forthwith notify each of them in writing of their said appointment; and it is further

Ordered, that the said viewers shall meet at beginning of said road on the 25th day of March A.D. 1887 and proceed to the discharge of their duties and that the county surveyor be and he is hereby ordered and directed to meet with the said viewers at the said time and place and survey said proposed road under their direction, and that an order be issued to him to that effect; and it is further

Ordered, that the county clerk by advertisement set up in his office and in the Township of Quindar through which Township said road is prayed to be laid out for at least twenty days, and by publication for two consecutive weeks in the Wyandotte Herald, a newspaper published in said county shall give notice and complete the same in said manner at least twenty days before the date hereinbefore fixed for said viewers to meet, setting forth that said petition has been presented and the substance thereof, and that viewers will on the day hereinbefore fixed, proceed to view said road and to give to all parties a hearing and it is further

Ordered, that a record of said notice, so to be given and as given by the said County Clerk, be entered upon the journal of the proceedings of said board of County commissioners and the said county clerk is hereby

432

Benjamin F. Ballance

Journal of
Page 402
April 19-89

In matter of the Viewers Report
on the Benj Ballance Road

And now at this day was
presented and read the viewers report on the Benj
Ballance road and on motion it was

Ordered That action on same be continued
and board go and examine said road April 30th A.D. 1889

Viewers Report

To the Honorable Board of County Commissioners
of Wyandotte County, Kansas.

Gentlemen:

In the matter of locating of road as petitioned
for by Benjamin Ballance and others, and upon which
the undersigned were appointed Viewers at session of
County Commissioners held Jan 9th 1889 we respectfully
report that pursuant to Commissioners notice we met at
the beginning of said road in Shawnee Township,
March 25th 1889, and taking to our assistance A. Combs
as Chain Carrier proceeded to view the route of the
road petitioned for, which was surveyed under our
direction by J. L. Lasley County Surveyor, the field
notes and plat of which survey are hereto attached, and
form part of this report, and after careful deliberation
we are of the opinion that said route is practicable,
and of public utility, and recommend that it be
granted as located and surveyed, and that it be estab-
lished and opened forty (40) feet wide, commencing
at the South west corner of the South East $\frac{1}{4}$ of section
25 Town 10 South Range 24 East thence north on the
centre line of section 25 running north and south
3980 ft. to the Centre of the County road known as the
D. R. Commons road and at the North west corner of
the S.W. $\frac{1}{4}$ of the N.E. $\frac{1}{4}$ Sec 25-10-24

Respectfully Submitted

(W. F. Horstman)
J. M. Gray } Viewers.
V. S. Lucas }

Viewers Report of Damages Assessed

To the Honorable the Board of County Commissioners
of Wyandotte County in the
State of Kansas.

The undersigned, who were by an order of the said
Board of Commissioners made the 9th day of

Benjamin F. Ballance.

January A.D. 1889, appointed as viewers of a certain road which was petitioned for Ben Balance and twenty three others householders of said County by their petition to said Board had prayed to be established, and which road was in said petition described as follows:

Commencing in the Leavenworth County road running from Kansas City in Wyandotte County to Leavenworth in the State of Kansas Thence north through the centre of Section 25 Town 10 south and Range 24 east between the east and west one half of said section 25 to County road known and called the Common County Road being, each of us, first duly sworn, having duly made said view and survey, now file our report thereon, and together therewith, hereby make, file and submit our separate report of the damages assessed by us to the land owners through whose lands said proposed road will run if established; and we hereby report that we assessed such damages upon all applications made to us in writing, and we submit herewith the written applications upon which said assessments were made by us. We so assessed damages as follows:

Barbara Kaw 1/3 acre and fence	\$ 50 ⁰⁰
Michael Murphy 1/2 ³ acre	50 ⁰⁰
Ann Gatewood	10 ⁰⁰
U. J. Acres	10 ⁰⁰
J. B. Wellman Agent	140 ⁰⁰
Lu Ella Connelly	150 ⁰⁰
Total damages assessed	\$ 320 ⁰⁰

Witness our hands, this 25th day of March A.D. 1889

C. F. Korstman
J. M. Gray
V. S. Lucas

Viewers.

Report of Surveyor.

To the Honorable Board of County Commissioners
of Wyandotte County, Kansas.

Gentlemen:

I have the honor to report that, pursuant to your order of date Jan 9th 1889, in the matter of locating of a certain road as petitioned for by Ben Balance and others, I met with C. F. Korstman, J. M. Gray and V. S. Lucas, Viewers at the beginning of Road in Leeward Township on the 25th day of March 1889.

Benjamin F. Ballance

said road as petitioned for, conspicuously marking the same throughout, and noting the courses and distances; and I do hereby certify, that the following is a correct return of the survey of said road, and plat of the same, viz: Commencing at the south west corner of the South East quarter of Section 25 Town 10. South and range 24 east in Wyandotte County Kansas thence north on centre line running north and south through said section 25. 3980 feet to centre of a county road known as the Emmons road and at the North west corner of the South west quarter of the north east quarter of said section 25

Respectfully

J. C. Lasley County Surveyor

In matter of Petition of Benj Balance
and others for establishment of a Road

This day the petition of Benj Balance for the establishment of a road, as follows to wit: Commencing at what is known and called the Leavenworth County Road running from Kansas City in the County of Wyandotte State of Kansas to Leavenworth Kansas Thence North through the center of Section Twenty five (25) Township Ten (10) Range Twenty four (24) in said County and State to the (First Road) County road known and called the Emmons Road running East and West through section 25-10-24 came on to be further heard upon the certified return of the survey thereof the plat the report of the viewers and the separate report of said viewers of the damages assessed by them, and the said return plat and reports having all been duly delivered to and filed by the county clerk heretofore, and having been received by the Board of County Commissioners and said Board having caused the same to be read before its meeting, and having considered the same, and the report of said viewers being favorable to said road, and no legal objection to said road being satisfied

Journal 3

Page 408

May 6-89

5

Benjamin F. Ballance

that said road will be of public utility, it is by said board of county commissioners

Ordered, That the said report, survey and plat be duly recorded, by the County Clerk, upon the road record of said county and that said road be and it is hereby declared, and shall be considered a public highway; and it is further

Ordered That by reason of the establishment of said road damages be allowed as follows


Brabara Kaw	\$100 ⁰⁰
W. Murphy	90 ⁰⁰
A. M. Gatewood	60 ⁰⁰
N. F. Ures	60 ⁰⁰
J. B. Kelborn Agt	120 ⁰⁰
Ella Connelly	750 ⁰⁰

And it further

Ordered That the Trustee of Quindaro township through which township said road is located be and he is hereby ordered and directed to cause said road to be opened for public travel; and that an order to this effect be issued to said trustee.

V
Benjamin F. Ballance

North



John A. Laws

Road Petition.

To the Honorable the Board of County Commissioners of the County of Wyandotte:

The undersigned respectfully petition your honorable body to lay out, establish and open to the public travel in said county a public road described as follows: Commencing at a point in the W. L. McKenzie Road where the N. E. Cor of the N. W. 1/4 of Sec. 34 Twp. 10. Range 23. intersects said road, thence running due west about Forty rods on line dividing sections 27th and 34th and vacate that portion of the W. L. McKenzie Road lying between these points.

John A. Laws.

- Asa Miller
- W. J. Ellis
- D. B. Greene
- J. L. Walker
- Milton Owen
- C. B. Luther
- S. J. Smith
- R. R. Burgess
- David Fouts
- W. M. Betz

- John P. Stotts
- J. W. Byers
- J. Blankenship
- L. E. Scott
- John Olsen
- David Holyfield
- R. H. Scott
- Watson Dorman
- J. W. Blankenship
- W. J. Kuttou

And we respectfully represent that each of us is a householders of said county, residing in the vicinity where said road is proposed to be laid out, and that said road, if so laid out, will be of general public utility.

Journal I
Page 354
April 11/87

37 In the Matter of Petition of John A. Laws for a road in Prairie Township Kansas this day John A. Laws principal petitioner therein and presented to the Board of County Commissioners a certain petition which was in words and figures as follows, to wit:

To the Honorable Board of County Commissioners of Wyandotte County, Kansas

The undersigned respectfully petition your honorable body to lay out, establish and open to the public travel in said county a public road described as follows: Commencing at a point in the W. L. McKenzie road where the N. E. Cor of the N. W. 1/4 of Sec. 34 Twp. 10. Range 23. intersects said road, thence running due West about Forty rods on line dividing sections 27th and 34th and vacate that portion of the W. L. McKenzie road lying between these points.

John A. Laws

W. J. Ellis
 J. L. Walker
 W. B. Louthen
 R. R. Burgess
 J. P. Stotts
 J. A. Boyer
 W. M. Bitts

L. E. Scott
 David Holyfield
 Am. Miller
 J. B. Irwin
 Milton Owens
 L. J. Smith
 David Fute

J. Blankenship
 John Olson
 R. H. Scott
 W. A. Norman
 J. W. Blankenship
 W. J. Hutton

and upon examination and consideration thereof the said commissioners do find that the said petition is a legal one; that the signatures thereto are genuine; that the said petitioners whose names are signed to said petition all reside in the vicinity where said road is to be laid out and are all house holders of Wyandotte County; and that one of said petitioners has duly entered into a bond, with security satisfactory to and approved by said commissioners payable to the State of Kansas for the use of said Wyandotte County, conditioned that the persons signing the said bond shall pay into the treasury of the said County the amount of all costs and expenses accruing on said road in case the proceedings had in pursuance of said petition shall not be finally confirmed and established; and it is therefore by the said Board of County Commissioners

Ordered That W. B. Brown, R. Wilcox and W. M. Tabler who are disinterested householders of said county be and they are hereby appointed viewers of the said road so by said petition prayed to be located, and that the county Clerk do forthwith notify each of them in writing of their said appointment, and it is further

Ordered, that the said viewers shall meet at the beginning of said road on 26th day of June A.D. 1887 and proceed to the discharge of their duties, and that the County surveyor be and he is hereby ordered and directed to meet with the said viewers at the said time and place and survey said proposed road under their direction, and that an order be issued to him to that effect and it is further

Ordered that the county clerk by advertisement set up in his office, and in the township of Prairie through which township said road is prayed to be laid out, for at least twenty days and by publication for two consecutive weeks in the Wyandotte Herald a newspaper published in said county shall give notice and comply the same in said manner at least twenty days before the date hereinafore fixed for said viewers to

John A. Laws.

presented and the substance thereof, and that viewers will on the day hereinafore fixed, proceed to view said road and to give to all parties a hearing; and it is further

Ordered that a record of said notice so to be given and as given by the said county clerk be entered upon the journal of the proceedings of said board of County Commissioners and the county clerk is hereby ordered and directed to enter the same thereon.

Viewers Report.

To the Honorable the Board of County Commissioners of Wyandotte County in the State of Kansas:

The undersigned, who were by order of your said board, made on the 11th day of April A.D. 1889, duly appointed Viewers of a certain road which John A. Laws and twenty others had by their petition to your said board, prayed might be established, and which proposed road was described in said petition as follows: Commencing at a point in W.L. McKenzie County Road, where the north east corner of the north west quarter of section thirty four (34) Town ten (10) south and Range twenty-three (23) East in Wyandotte County Kansas intersects said W.L. McKenzie Road, thence west on the section line to the point of intersection of the McKenzie road on the section line, and that the old road be vacated between above points. Duly met with the County Surveyor at beginning on the 26th day of June A.D. 1889 and having been each of us, first duly sworn as such Viewers, proceeded to view, survey and lay out said proposed road, as nearly as prayed for in said petition as a good road can be made at reasonable expense; and caused the County Surveyor, under our direction, to survey said road as laid out by us, and to conspicuously mark the same throughout, noting the courses and distances; and having so done, and having taken into consideration the utility, convenience and inconvenience, and expense, which will result to individuals as well as to the public, if such road shall be established and opened, we hereby report that said road should be established and opened, and that the same is necessary and will

John A. Laws.

in favor of the establishment of said road for the following reasons: It straightens the road and an improvement of importance should be put on the section line. The old road cuts the land in bad shape for the owner thereof. No damages allowed any one because no one is damaged the fence already being set back of line far enough to allow the nice roadway said new road to be forty feet wide.

Witness our hands, this 27th day of June A.D. 1889.

Chas W. Tabler
Rezin Wilcoxon

viewers as aforesaid

Report of Surveyor.

To the Honorable Board of County Commissioners,
of Waudolte County, Kansas.

Gentlemen:

I have the honor to report that, pursuant to your order of date 11th April 1889, in the matter of Locating of a certain road as petitioned for by John A. Laws and others, I met with S. M. Brown, R. Wilcoxon and W. M. Tabler, Viewers at the beginning of said road in Prairie Township, on the 26th day of June 1889, under the direction of said Viewers, proceeded to set said road as petitioned for, conspicuously marking the same throughout, and noting the courses and distances, and do hereby certify, that the following is a correct return of the survey of said road, and plat of the same, viz: Commencing at the north East corner of the north west quarter of section thirty four (34) Town ten (10) Range twenty three (23) in Waudolte County, State of Kansas, and in the centre of W. L. McKenzie County Road, thence west 730 feet along the section line between sections twenty seven (27) and thirty four (34) intersecting the old road at this point.

Respectfully Submitted

J. A. Lasley County Surveyor

John A. Laws

33 In matter of a Road as Petitioned }
 Journal I for by John A. Laws and others }

Page 555

July 5th 1889

This day the petition of John A. Laws for the establishment of a road as follows: Commencing at a point in the W. L. McKenzie Road where the N.E. Cor of the N.W. 1/4 of Sec 34, Twp 10, Range 23. intersects said road, thence running due west about Forty rods on line dividing sections 27th and 34 and vacate that portion of the W. L. McKenzie Road lying between these points, came on to be further heard upon the certified return of the survey thereof, the plat, the report of the viewers, and the separate report of said viewers of the damages assessed by them and the said return plat and reports having all been duly delivered to and filed by the County Clerk heretofore and having been received by the board of County Commissioners, and said board having caused the same to be read before its meeting and having considered the same; and the report of said viewers being favorable to said road, and no legal objection to said report appearing, and the said board being satisfied that said road will be of public utility, it is by the said board of County Commissioners

Ordered That said report survey and plat be duly recorded by the County Clerk upon the road record of said County; and that said road be and it is hereby declared and shall be considered a public highway; and it is further

Ordered That by reason of the establishment of said road damages be allowed as follows:

W. L. McKenzie \$40⁰⁰


and it is further

Ordered that the trustee of Prairie township through which township said road is located, be and he is hereby ordered and directed to cause said road to be opened for public travel; and that an order to this effect be issued to said trustee.

John A. Laws



Sec 27-10-23



N.E. cor S.W. 1/4
Sec 34-10-23

W. L. McKenzie

John Koran

Road Petition

To the Honorable the Board of County Commissioners
of the County of Wyandotte, State of Kansas.

The undersigned respectfully petition your honorable body to lay out, establish and open to the public travel in said County a public road described as follows: Commencing at the South West Corner of Section six (6) Township eleven (11) Range twenty-four (24) which said Corner is also the South East Corner of Section one (1) Township eleven (11) Range twenty-three (23); Thence North on the section line between Section six (6) Township eleven (11) Range twenty-four (24) and Section one (1) Township eleven (11) Range twenty-three (23) to the intersection of said section line with the county road running east and west and commonly known as the Parallel Road, and we respectfully represent that each of us is a household of said county, residing in the vicinity where said road is proposed to be laid out, and that said road if so laid out, will be of general public utility.

John Koran

James Koran
John Kramer
James McCarthy
J. Bremer
John Wouts
J. W. English
Martin ^{hus} Russell
_{mark}

J. C. Tife
Bernard Koran
C. W. Gunnice
Wm Conway
D. R. Cole
P. Comerford
Wm H. Adney

38
Journal I.
Page 386
April 11th 1889

In Matter of Petition of John Koran
et al for a road in Wyandotte Twp. }

Came this day John Koran principal petitioner therein and presented to the board of county commissioners a certain petition which was in words and figures as follows to wit:

To the Honorable Board of county commissioners
of the County of Wyandotte, State of Kansas.

The undersigned respectfully petition your honorable body to lay out and establish and open to the public travel in said county a road described as follows to wit:

Commencing at South West corner of Section six (6) Township eleven (11) Range twenty-three (23) Thence north on the section line between Section six (6) Twp Eleven (11) Range (24) and Section

John Horan

commonly known as the Parallel Road, and we respectfully represent that each of us is a householder of said county residing in the vicinity where said road is proposed to be laid out, and that said road if so laid out will be of public utility.

John Horan

John Kramer

James McCarthey

T. Werner

John Houls

T. W. English

Martin Russell

James Horan

J. D. Fife

Bernard Horan

W. H. Gummum

Wm Conway

D. R. Cole

P. Comerford

W. K. Adney

and upon examination and consideration thereof the said commissioners do find that the said petition is a legal one; that the signatures thereto are genuine; that the said petitioners whose names are signed to said petition all reside in vicinity where said road is to be located and are all householders of Wyandotte County; and that Jas. Horan one of said petitioners, has duly entered into a bond, with security satisfactory to and approved by said commissioners payable to the State of Kansas for the use of said Wyandotte county, conditioned that the said bond shall pay into the treasury of the said county the amount of all costs accruing on said road in case the proceeding had in pursuance of said petition shall not be finally confirmed and established; and it is therefore by the said board of county commissioners

Ordered That R. Wilcox, J. F. Timmons and J. W. Kindred, who are disinterested householders of said county, be and they are hereby appointed viewers of the said road so by said petition prayed to be located, and that the county clerk do forthwith notify each of them in writing of their said appointment; and it is further

Ordered That the said viewers shall meet at the beginning of said road on the 24th day of June A.D. 1879 and proceed to the discharge of their duties and that the county surveyor be and he is hereby ordered and directed to meet with the said viewers at the said time and place, and survey said proposed road under their direction and that an

John Horan

Ordered That the county clerk by advertisement set up in his office and in the townships of Wyandotte through which townships said road is to be located for at least twenty days and by publication for two consecutive weeks in the Wyandotte Herald a newspaper published in said county shall give notice and complete the same in said manner at least twenty days before the date hereinbefore fixed for said viewers to meet, setting forth that said petition has been presented and the substance thereof and that viewers will on the day hereinbefore fixed proceed to view said road and to give to all parties a hearing; and it is further

Ordered that a record of said notice so to be given and as given by the said county clerk be entered upon the journal of the proceedings of said board of county commissioners, and the said county clerk is hereby ordered and directed enter the same therein.

Viewers Report.

To the Honorable Board of County Commissioners
of Wyandotte County, Kansas.

Gentlemen: In the matter of locating of road as petitioned for by John Horan and others, and upon which the undersigned were appointed Viewers, at session of County Commissioners held April 11th 1889 we respectfully report that pursuant to Commissioners notice we met at the beginning of said road in Delaware & Wyandotte Townships June 24th 1889 and taking to our assistance J. A. Combs and John Horan as Chain Carriers proceeded to view the route of the road petitioned for, which was surveyed under our direction by J. H. Lasley, County Surveyor, the field notes and plat of which survey are hereto attached, and form part of this report, and after careful deliberation we are of the opinion that said route is practicable and of public utility, and recommend that it be granted as located and surveyed, and that it be established and opened sixty (60) feet wide, commencing at the South West corner of Section 6, Town 11, Range 24, thence north on section line between sections 1 and 6 to the south

John Horan

Respectfully Submitted.

J. F. Timmons }
 Rezin Hilcofen } Viewers
 J. W. Rindred }

Viewers Report of Damages claimed and Awarded.
 To the Honorable Board of County Commissioners
 of Wyandotte County, Kansas:

Gentlemen: In the matter of Locating of Road, as petitioned for by John Horan and others, and upon which the undersigned were appointed Viewers, at session of County Commissioners, held April 11th 1889, we respectively report, that pursuant to Commissioners notice, we met at the beginning of said road in Wyandotte & Delaware Township June 24th 1889, and proceeded to view and locate said Road, as set forth in our report of view rendered and that the following is a complete list of persons (Owners, Agents or Guardians) who have filed claims with us for damages or compensation, by reason of the location and establishment of said proposed road, and the amounts awarded to each by us, viz:

Name	Owner or Agent or Guardian	Tract or part of Section	S	T	R.	Amount Claimed	Amount Awarded by Viewers	Commissioners Revision
W. L. Taylor	owner	N. W. 1/4	6	11	24	50 00	50 00	
J. W. Vanhorn	"	N. E. 1/4	1	11	23	150 00	50 00	
Jno Brotherson	"	N. W. 1/4	6	11	24	40 00	10 00	
Damages as above are allowed for fencing land taken and all damages accruing from location of road								
Totals							110 00	

Respectfully Submitted

J. F. Timmons }
 Rezin Hilcofen } Viewers
 J. W. Rindred }

John Koran

Report of Surveyor.

To the Honorable Board of County Commissioners,
of Wyandotte County, Kansas.

Gentlemen: I have the honor to report that, pursuant to your order of date April 11th 1889, in the matter of Locating of a certain road as petitioned for by James Koran and others, I met with J. F. Timmons, J. W. Kindred and R. Wilcoxon, Viewers at the beginning of said road in Delaware and Wyandotte Townships on the 24th day of June 1889, and under the direction of said Viewers proceeded to survey said road as petitioned for, conspicuously marking the same throughout, and noting the courses and distances. I do hereby certify, that the following is a correct return of the survey of said road, and plat of the same, viz: Commencing at the South west corner of section six (6) Town 11 South and Range 24 East in Wyandotte County Kansas same being the South East corner of section one (1) Town 11 South and Range 23 East thence north on the section line between sections one and six to the North west corner of section six (6) same being the North East corner of section one (1) and on the Second Standard Parallel.

Respectfully Submitted

J. H. Lusley County Surveyor

40 In the Matter of Petition of Jno Koran
etal for a road in Delaware Twp
Journal J. Page 512
July 9, 1889.

This day the petition of John Koran and others for the establishment of a road as follows: Commencing at S.W. cor of Sec 6 Twp 11 Range 24 which said corner is S.E. cor of Sec 1 Twp 11 Range 23 Thence N. on sec. line between section 6 Twp 11 R 24 and sec Twp 11 R 23 to intersection of said section line with cor road running East and West and commonly known as Parallel Road, came on to be further heard upon the certified return of the survey thereof the plat the report of the viewers and the separate report of said viewers of the damages assessed by them and the said return plat and reports having all been duly delivered to and filed by the county clerk heretofore and having been received by the board

John Horan

and having considered the same; and the report of said viewers being favorable to said road, and no legal objection to said report appearing, and the said board being satisfied that said road will be of public utility it is by said Board of County Commissioners

Ordered That the report, survey and plat be duly recorded by the County Clerk upon the road record of said County; and that said road be and it is hereby declared and shall be considered a public highway and it is further

Ordered That by reason of the establishment of said road damages be allowed as follows:

- D. G. Taylor \$ 50 00
- J. W. Van Horn \$ 50 00
- Jno Brotherton \$ 10 00

and it is further

Ordered That the trustees of Delaware and Wyandotte townships through which townships said road is to be located be and they are hereby ordered and directed to cause said roads within their townships to be opened for public travel, and that an order to this effect be issued to said trustees.

John Koran

James Koran Road.

Parallel Road

N.E. cor Sec 1-11-23

N.W. cor. Sec. 6-11-24

J. Vanhorn

W. G. Taylor



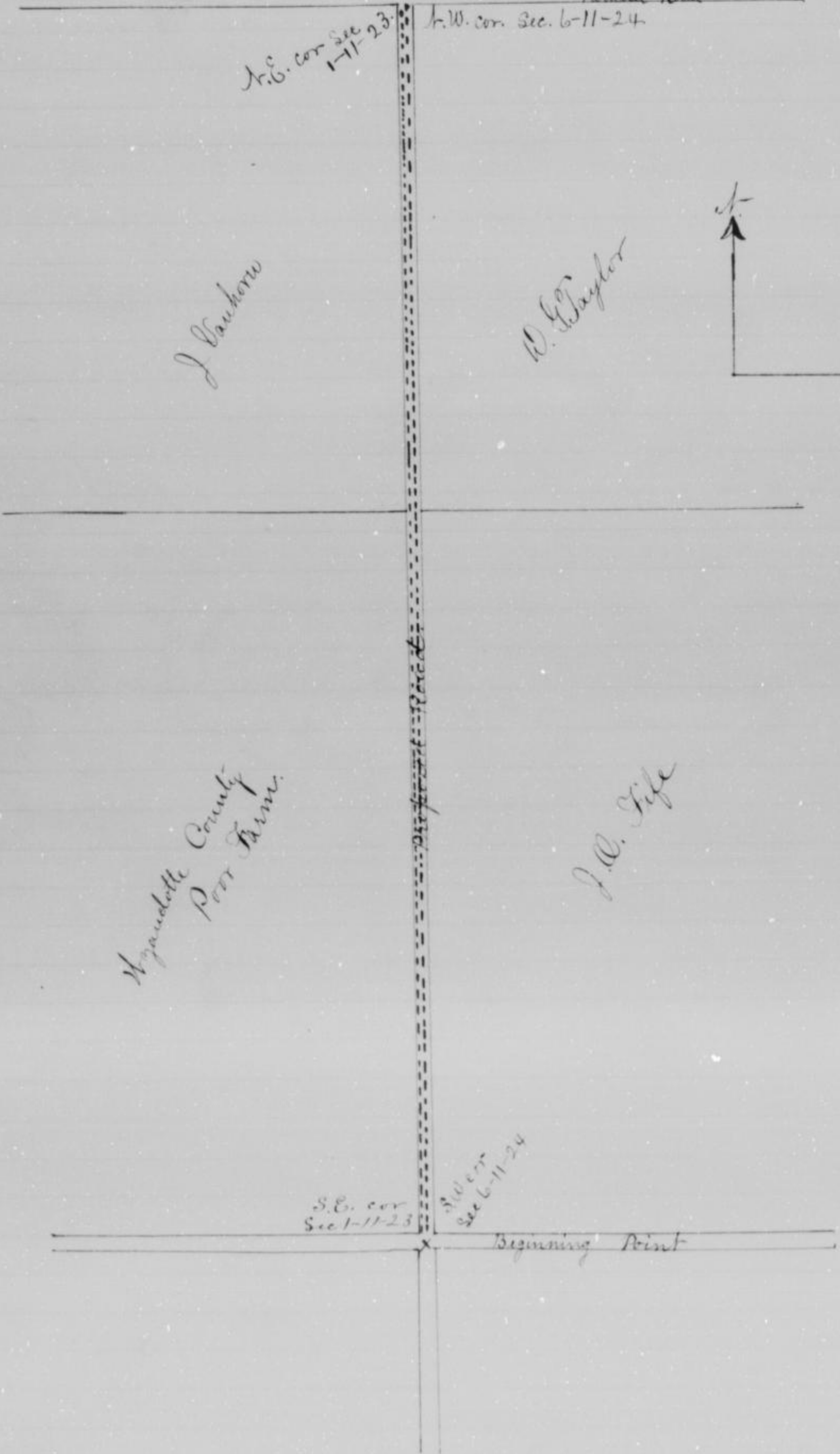
Waukegan County
Port Farm.

J. O. Tife

S.E. cor
Sec 1-11-23

S.W. cor
Sec 6-11-24

Beginning Point



John T. Mackoy

Road Petition

To the Honorable the Board of County Commissioners
of the County of Wyaudotte

The undersigned respectfully petition your honorable body to lay out, establish and open to public travel in said County a public road, as follows: Beginning on the line between Wyaudotte and Johnson Counties at the South West cor Sec 31 Township 11 Range 25 E. and South east cor. of Sec 36 Township 11 Range 24 E. thence running north between said sections one mile crossing the old Shawnee Road and connecting on the North with the Gibbs road which runs to Argon and Wyaudotte, connecting on the south with the County line road between Johnson & Wyaudotte Counties and also with road leading to the town of South Park a petition for which is now before the Johnson Co. Commissioners and we respectfully represent that each of us is a householder of said County, residing in the vicinity where said road is proposed to be laid out, and that said road, if so laid out, will be of public utility

John T. Mackoy

W. T. Allsup

A. Key

J. S. Payne

Wm Mitchum

D. R. Matney

Wm F. Lee

J. J. Payne

John Gibbs Junr

Thomas Lynch

John Hurin

John B. Matney

George Matney

In matter of Petition of John T. Mackoy }
for a road in Shawnee Township }

Came this day John T. Mackoy principal petitioner therein, and presented to the Board of County Commissioners a certain petition which was in words and figures as follows to wit:

Road Petition

To the Honorable the Board of County Commissioners
of the County of Wyaudotte

The undersigned respectfully petition your honorable body to lay out, establish and open to public travel in said County a public road as follows: Beginning on the line between Wyaudotte and Johnson Counties at the South West cor. Sec. 31. Township 11, Range 25 East, and South East cor of Sec 36. Township 11 Range 24 E. thence running north between said sections one mile crossing the old

Jno T. Mackoy

Shawnee Road and connecting on the North with the Gibbs road which runs to Argentine and Wyandotte connecting on the South with the county line road between Johnson and Wyandotte Counties and also with a road leading to the town of South Park, a petition for which is now before the Johnson County Commissioners, and we respectfully represent that each of us is a householder of said County, residing in the vicinity where said road is proposed to be laid out and that said road, if so laid out will be of public utility.

Jno T Mackoy
W. T. Allsup
A Key
J. B. Payne
Wm Mitchum
D. R. Matney

T. J. Payne
John Gibbs
Thomas Lynch
John Hurin
John R Matney
George Matney

Mary F. See

and upon examination and consideration thereof the said commissioners do find that the said petition is a legal one; that the signatures thereto are genuine; that the said petitioners whose names are signed to said petition all reside in the vicinity where said road is to be located and are all householders of Wyandotte county; and that D. R. Matney one of said petitioners has duly entered into a bond with security satisfactory to and approved by said commissioners payable to the State of Kansas for the use of said Wyandotte County, conditioned that the persons signing the said bond shall pay into the treasury of the said County the amount of all costs and expenses accruing on said road in case the proceedings had in pursuance of said petition shall not be finally confirmed and established; and it is therefore by the said board of county commissioners

Ordered, That Thos M^cMahon and G. F. Epulant and J. F. Steele, who are disinterested householders of said county be and they are hereby appointed viewers of the said road as by said petition prayed to be located, and that the County clerk do forthwith notify each of them in writing of their said appointment, and it is further

Ordered, the said viewers shall meet on the line

Jno T. Mackoy

S. W. cor of Sec 31 T. 11. R. 25 E. + S. E. cor of Sec 36 T. 11. R. 24. E. on the 17th day of December A. D. 1888 and proceed to the discharge of their duties, and that the County Surveyor be and he is hereby ordered and directed to meet with the said viewers at the said time and place, and survey said proposed road under their direction, and that an order be issued to him to that effect; and it is further

Ordered that the County clerk by advertisement set up in his office and in the township of Shawnee through which township said road is prayed to be laid out, for at least twenty days, and by publication for two consecutive weeks in the Wyandotte Herald, a newspaper published in said county shall give notice and complete the same in said manner at least twenty days before the date hereinafore fixed for said viewers to meet setting forth that said petition has been presented and the substance thereof; and that the viewers will on the day hereinbefore fixed proceed to view said road and to give to all parties a hearing; and it is further

Ordered that a record of said notice so to be given and as given by the said County clerk, be entered upon the journal of the proceedings of said board of county commissioners, and the said county clerk is hereby ordered and directed to enter the same thereon.

Viewers Report

To the Honorable Board of County Commissioners
of Wyandotte County, Kansas.

Gentlemen: In the matter of locating of road as petitioned for by J. T. McCoy and others, and upon which the undersigned were appointed viewers, at session of County Commissioners held October 1888, we respectfully report that pursuant to Commissioners notice we met at the beginning of said road in Shawnee Township 17th Dec 1888 and taking to our assistance Wm Barclay and Bert Harris as chain carriers proceeded to view the route of the road petitioned for, which was surveyed under our direction by J. H. Lasley County Surveyor, the field notes and plat

Jno T. Mackoy

of the opinion that said route is practicable, and of public utility, and recommend that it be granted as located and surveyed, and that it be established and opened fifty feet wide. Commencing at the South West corner of section 31 Town 11 South Range 25 East and the South East corner of section 36 Town 11 South and Range 24 East and on the County line of Johnson and Wyandotte Counties, thence north on the Township line to the north west corner of said section 31 and North East corner of said section 36.

Respectfully Submitted

Thos McMahon }
John F. Steele } Viewers
G. F. Espeuland }

Viewers Report of Damages Claimed and Awarded To the Honorable Board of County Commissioners of Wyandotte County, Kansas.

Gentlemen: In the matter of Locating of Road, as petitioned for by Jno T. Mackoy and others, and upon which the undersigned were appointed Viewers, at session of County Commissioners, held October 1888, we respectfully report, that pursuant to Commissioner's notice, we met at the beginning of said road in Shawnee Township, December 17th 1888, and proceeded to locate said road, as set forth in our report of view rendered and that the following is a complete list of persons, (Owners, Agents or Guardians) who have filed claims with us for damages or compensation, by reason of the location and establishment of said proposed road, and the amounts awarded to each by us, viz:

Name	Owner, Agent or Guardian	Fractional Part Section	3	T	R.	Acres	Amount Claimed	Amount Awarded by Viewers	Commissioners Revision
John T Mackoy	owner	West 1/2	31	11	25	1 7/10	100 00	50 00	00 00
D. B. Matney	"	SE 1/4 NW 1/4	"	"	"	7/10	250 00	25 00	50 00
J. W. Gallagher	"	SE 1/4 SE 1/4	36	"	24	2/10	1000 00	50 00	75 00
Mary Beattie	"	E 1/2	36	"	"	2/10	250 00	25 00	50 00
John Barber	"	SW 1/4 SW 1/4	31	"	25	6/10	250 00	25 00	50 00
Totals						187 2/10	1850 00	175 00	225 00

Respectfully submitted

Thos McMahon }
John F. Steele } Viewers

Jno T. Mackoy

Surveyors Report

To the Honorable Board of County Commissioners
of Wyaudotte County, Kansas.

Gentlemen: I have the honor to report that, pursuant to your order of date October 1888, in the matter of location of a certain road as petitioned for by J. T. Mackoy and others, I met with T. McMahon, J. F. Stuley & G. F. Espinlaub, at the beginning of said road in Shawnee Township, on the 17th day of December 1888, and under the direction of said Viewers, proceeded to survey said road as petitioned for, conspicuously marking the same throughout, and noting the courses and distances, and I do hereby certify that the following is a correct return of the survey of said road, and plat of the same. viz:

Commencing at the South West corner of section 31, Town 11, south and Range 25 East and the South East corner of section 36, Town 11, south and Range 24 East and on County line of Johnson and Wyaudotte Counties in State of Kansas thence north on Township line to the North West corner of section 31, Town 11, South and Range 25 East and the North East corner of section 36, Town 11, south and Range 24 East.

Respectfully Submitted

J. H. Lasley County Surveyor

40
Journal I
Page 244
Jan 9 - 1889

In matter of Report of County Surveyor
and Viewers on Jno T. Mackoy Road.

This day was taken up for consideration the matter of the Surveyors and Viewers Report on Jno T. Mackoy Road Shawnee Township, and on motion it was

Ordered that said matter be continued until July meeting

In matter of Petition of Jno T. Mackoy
et al for establishment of a County Road

This day the petition of Jno T. Mackoy and others for the establishment of a road as follows: Beginning on the line between Wyaudotte and Johnson Counties at the South West corner Section 31 Township Range 25 E. and South East corner of Sec 36, Township Range 24 E. thence running north between said sections one mile crossing the old Shawnee Road and corner

Jno T. Mackoy

and Wyaundotte connecting on south with the County line road between Wyaundotte and Johnson Counties and also with a road leading to town of south Park came on to be further heard upon the certified return of the survey thereof the plat, the report of the viewers, and the separate report of said viewers of the damages assessed by them and the said return plat and reports having all been duly delivered to and filed by the County Clerk heretofore and having been received by the Board of County Commissioners and said Board having caused the same to be read before its meetings and having considered the same: and the report of said viewers being favorable to said road, and no legal objection to said report appearing and the said Board being satisfied that said road will be of public utility, it is by the said Board of County Commissioners

Ordered That said report survey and plat be duly recorded by the County Clerk Upon the road record of said county, and that said road be and it is hereby declared and shall be considered a public highway and it is further

Ordered That by reason of the establishment of said road damages be allowed as follows:

W. B. Matney	\$50 ⁰⁰
J. W. Gallagher	\$75 ⁰⁰
Nancy Beattie	\$50 ⁰⁰
Wm Herber	\$50 ⁰⁰

and it is further

Ordered That the trustee of Shawnee township through which township said road is to be located be and he is hereby ordered and directed to cause said road to be opened for public travel; and that an order to this effect be issued to said trustee.

Jno T. Mackoy

The J. T. Mc Coy County - Road

Scale: - 500 Ft - 1 in.

J. W. Lasley Co. Sur



Line Between Armandette and Johnson Counties

Edward Jackson

Road Petition

To the Honorable the Board of County Commissioners
of the County of Wyandotte

The undersigned respectfully petition your Honorable to
to lay out, establish and open to the public travel in
said County a public road described as follows:

Commencing at the North East corner of the South East
quarter $\frac{1}{4}$ of Section Numbered twenty four (24) in Township
numbered Eleven (11) south of Range numbered twenty three
and running thence in a southerly direction along the
line dividing Wyandotte and Delaware Townships in said County
or as nearly upon said line as is practicable to a point
in the County road leading from Edwardsville to Kansas
City and known as the Bottom road, at or near where said
line between said Wyandotte and Delaware Townships crosses
the same, and we respectfully represent that each of us
a householder of said County, residing in the vicinity where
said road is proposed to be laid out, and that said road
if so laid out, will be of general public utility.

Edward ^{his} Jackson

John M. Brown

John Murphy

Peter Ross want the road to come ^{down the} line

Dennis Jordan

G. H. Mounger

Gary Ewing

Robert Hall

W. Allen

L. G. Thatcher

D. W. Brennan

J. L. Galloway

C. F. Weatherly

J. G. Groves

Sam Mays

F. Kindred

39
Journal I.
Page 387
April 11/1887

In Matter of Petition of Edward Jackson
and others for the establishment of a
road in Wyandotte & Delaware Townships

Came this day Edward
Jackson, principal petitioner therein and presented to the
Board of County Commissioners, a certain petition which
was in words and figures, as follows to-wit:

To the Honorable the Board of County Commissioners of the
County of Wyandotte: The undersigned respectfully petition
your Honorable body to lay out, establish and open to the public
travel in said County a public road described as follows:
Commencing at the North East corner of the South East
quarter $\frac{1}{4}$ of Section numbered twenty four (24) in Township
numbered Eleven (11) South of Range numbered twenty three
and running thence in a southerly direction along

Edward Jackson

said county or as nearly upon said line as is practicable to a point in the County road leading from Edwardsville to Kansas City and known as the Bottom Road at or near where said line between said Wyandotte and Delaware Townships crosses the same, and we respectfully represent that each of us is a householder of said County residing in the vicinity where said road is proposed to be laid out, and that said road if so laid out will be of public utility.

Edward ^{his} Jackson
 John M. Brown
 John Murphy
 Peter Ross. ^{down the} ^{time} ^{to} ^{come} ^{the} ^{road} ^{to} ^{be} ^{laid} ^{out}
 Dennis Jordan
 G. W. Mounger
 Gary Ewing
 Sam Mayo

Robert Hall
 W. Allen
 J. G. Thatcher
 D. W. Orennon
 J. L. Ballower
 E. F. Heatherly
 J. G. Groves
 F. Kindred

and upon examination and consideration thereof the said commissioners do find that the said petition is a legal one that the signatures thereto are genuine; that the said petitioners whose names are signed to said petition all reside in the vicinity where said road is to be located; and are all householders of Wyandotte county; and that Edward Jackson one of said petitioners has duly entered into a bond with security satisfactory to and approved by said commissioners payable to the State of Kansas for the use of said Wyandotte County, conditioned that the persons signing the said bond shall pay into the treasury of said County the amount of all costs and expenses accruing on said road in case the proceedings had in pursuance of said petition shall not be finally confirmed and established; and it is therefore by said board of county commissioners:

Ordered that J. M. Shores and J. W. Kindred and J. W. Williard who are disinterested householders of said county be and they are hereby appointed viewers of the said road so by said petition prayed to be located, and that the county clerk do forthwith notify each of them in writing of their said appointments and it is further

Ordered that the said viewers shall meet at the beginning of said road on the 21st day of June A.D. 1889 and proceed to the discharge of their duties and that the County Surveyor be and he is hereby ordered and

Edward Jackson

and place and survey said proposed road under the direction and that an order be issued to him to that effect: it is further

Ordered that the county clerk by advertisement set up in his office and in the townships of Delaware & Wyandotte Townships said road is to be located for at least twenty days and by publication for two consecutive weeks in the Wyandotte Herald a newspaper published in said county shall give notice and complete the same in said manner at least twenty days before the date hereinbefore fixed for viewers to meet setting forth that said petition has been presented and the substance thereof: and that viewers will on the date hereinbefore fixed proceed to view said road and to give to all parties a hearing: and it is further

Ordered that a record of said notice so to be given as given, by the said county clerk, be entered upon the journal of the proceedings of said board of County Commissioners, and the said county clerk is hereby ordered and directed to enter the same thereon.

Viewers Report.

To the Honorable Board of County Commissioners
of Wyandotte County, Kansas.

Gentlemen: In the matter of Locating of road as petitioned for by Edward Jackson and others, and upon which the undersigned were appointed Viewers, at session of County Commissioners held April 11th 1889, we respectfully report that pursuant to Commissioners notice we met at the beginning of said road in Delaware & Wyandotte Townships June 21st 1889 and taking to our assistance J. A. Combs as chain carrier proceeded to view the route of the road petitioned for, which was surveyed under our direction by J. H. Lasey County Surveyor, the field notes and plat of which survey are hereto attached, and form part of this report, and after careful deliberation we are of the opinion that said route is practicable and of public utility, and recommend that it be granted as located and surveyed, and that it be established and opened forty (40) feet wide commencing at the North East corner of the South East quarter of Section 24, Town 11, Range 23, thence south Township line 6048 feet, thence south $14\frac{1}{4}^{\circ}$ East 500 feet thence south $8\frac{1}{4}^{\circ}$ East 317 feet to a point in the Edwardsville road along the Union Pacific Railroad

Edward Jackson

in above Townships.

Respectfully Submitted

J. M. Shores	} Viewers
J. W. Kindred	

Viewers' Separate Report as to Damages Assessed.
To the Honorable the Board of County Commissioners
of Wagonette County in the State of Kansas.

The undersigned who were by an order of the said Board of County Commissioners, made the 11th day of April A.D. 1887, appointed as viewers of a certain road which Edward Jackson and seventeen others by their petition to said board had prayed to be established, and which road was in said petition described as follows: Commencing at North East corner of the South East quarter of section 24 Town 11 Range 23 thence south on the Township line 6048 ft thence south $11\frac{1}{4}$ East 558 feet thence south $8\frac{1}{4}$ East 317 feet to the County road leading to Edwardsville being, each of us first duly sworn, having duly made said view and survey, now file our report thereon, and together therewith, hereby make, file and submit our separate report of the damages assessed by us to the land owners through whose lands said proposed road will run if established: and we hereby report that we assessed such damages upon all applications made to us in writing, and we submit herewith the written application upon which said assessments were made by us. We so assessed damages as follows:

L. B. Silvers and B. Gray	\$ 166.	\$ 75.50	} OK
Ed Dunning	\$ 150.	46.00	
L. S. Taylor	\$ 121.12	43.50	
Edwin Taylor	\$ 290.22	254.50	
Total damages assessed		\$ 419.50	

Witness our hands, this 27th day of June A.D. 1887

J. W. Kindred
J. M. Shores

Viewers

Edward Jackson

Report of Surveyor.

To the Honorable Board of County Commissioners,
 of Wyandotte County, Kansas
 Gentlemen: I have the honor to report that, pursuant to
 your order of date April 11th 1889, in the matter of Location
 of a certain road as petitioned for by Edward Jackson
 and others, I met with J. M. Shores J. W. Kindred and
 J. M. Williard, Viewers at the beginning of said road, in
 Wyandotte & Delaware Townships on the 21st day of June 1889
 and under the direction of said Viewers, proceeded to
 survey said road as petitioned for, conspicuously mark
 the same throughout, and noting the courses and
 distances; and I do hereby certify, that the following is a
 correct return of the survey of said road, and plat of
 the same, viz: Commencing at the North East corner of
 the South East quarter of Section twenty four (24) Township
 Eleven (11) and Range twenty three (23) East in Wyandotte
 County Kansas thence south on the Township line
 6048 feet thence south $14\frac{1}{4}^{\circ}$ East 558 feet thence south
 $8\frac{1}{4}^{\circ}$ East 317 feet to a point in the centre of Edwardsville
 County road running along Union Pacific. Right of way
 and distant eastwardly from the section line between
 sections 25 and 30 195 feet and 70 feet from the centre
 of the Union Pacific track.

Respectfully submitted

J. H. Lasley County Surveyor

37 In matter of Viewers & Surveyors }
 Report on Edward Jackson Road }
 Journal I.
 Page 512
 July 9, 1889

And now at this day was taken
 for consideration the matter of the Viewers and Survey
 report on Edward Jackson road and on motion it was
 Ordered That action on same be continued until
 Thursday July 10th A.D. 1889.

48 In Matter of the Petition of Edward }
 Jackson et al for the Location of a Road }
 Journal I.
 Page 516
 July 11, 1889

This day the petition of Edward Jackson
 and others for a road as follows: Commencing at the North
 East corner of South East quarter (1/4) of Section numbered
 twenty four (24) in Township numbered eleven (11) South of

Edward Jackson

Delaware Townships in said County or as nearly upon said line as is practicable to a point in County road leading from Edwardsville to Kansas City and known as Bottom road at or near where said line between Wyaudotte and Delaware Townships cross the same, came on to be further heard upon the certified return of the survey thereof the plat the report of the viewers and the separate report of said viewers of the damages assessed by them & the said return, plat and reports having all been duly delivered to and filed by the county clerk heretofore, and having been received by the board of County Commissioners, and said board having caused the same to be read before its meeting, and having considered the same, and the report of said viewers being favorable to said road, and no legal objection to said report appearing, and the said board being satisfied that said road will be of public utility it is by said board of county commissioners.


Ordered that said report survey and plat be duly recorded by the county clerk upon the road record of said county, and that said road be and it is hereby declared and shall be considered a public highway; and it is further

Ordered that the trustees of Wyaudotte and Delaware Townships, in which townships said road is to be located be and they are hereby ordered and directed to cause said road within their townships to be opened for public travel and that an order to this effect be issued to said trustees and it is further

Ordered that by reason of the establishment of said road damages be allowed as follows:

Silver and Gray	\$75. ⁰⁰
E. N. Dunning	\$46. ⁰⁰
L. S. Taylor	\$43. ⁵⁰
Edwin Taylor	\$154. ⁵⁰

Edward Jackson



Thomas Smith.

Road Petition.

To the Honorable Board of County Commissioners
of Wyandotte County, Kansas.
Gentlemen: The undersigned petitioners, householders of the
County of Wyandotte, Kansas, and residing in the vicinity of
the road herein prayed for, respectfully petition your
honorable body to cause to be located and established the
following described road, viz: Commencing on the line
between Delaware and Wyandotte Townships at the N.W. Cor
of Section 18, T.11, R. 24, Thence running due East on
Section line between sections 7 and 18 to the N.E. Corner of
said Section, 18, T.11, R. 24, said road to be located forty
feet wide, and your petitioners will, as in duty bound we
pray, etc

Thomas Smith, Principal Petitioner, P.O. Address Moravia
Petitioners Names

- | | | |
|-----------------------------|---------------|-----------------|
| Thomas ^{his} Smith | B. M. Wilkins | W. M. Madison |
| Jno Logan | Lizzie Durham | Mrs. C. Madison |
| Martha Logan | B. S. Smith | Jessy + Gils |
| Lizzie White | M. L. Wilkins | W. L. McKenzie |
| Berry White | C. Buchanan | Lizzie + Scott |
| Simon Logan | | |

40 In the Matter of Petition of Thos Smith
et al For a Road in Wyandotte Twp

Journal J.
Page 389
April 11 '89

Came this day Thos. Smith principal
petitioner therein and presented to the Board of County
Commissioners a certain petition which was in words
and figures as follows, to wit:

To the Honorable Board of County Commissioners
of Wyandotte County, Kansas
Gentlemen: The undersigned petitioners householders
of the County of Wyandotte, Kansas, and residing in the
vicinity of the road herein prayed for respectfully petition
your honorable body to cause to be located and establish
the following described road, viz: Commencing on the line
between Delaware and Wyandotte Townships at the N.W. cor
of Section 18, T.11, R. 24, Thence running due East on sect
line between sections 7 and 18 to N.E. cor of said section 18, T. 11
R. 24, said road to be located forty feet wide, and your pet
tioners will as in duty bound ever pray etc

Thomas Smith

Principal Petitioner

Thomas Smith

Thomas ^{high} SmithMartha ^{myrk} Logan

Burren White

A. M. Wilkins

B. S. Smith

C. Bachannon

Mrs C. Madison

W. L. McKenzie

Jno Logan

Lizzie White

Gimson Logan

Lizzie Rusham

Mud L. Wilkins

W. M. Madison

Leroy & kids

Lizzie Scott.

and upon examination and consideration thereof the said commissioners do find that the said petition is a legal one that the signatures thereto are genuine; that the said petitioners whose names are signed to said petition all reside in the vicinity where the road is to be located and are all householders of Wyandotte County; and that Thomas Smith one of said petitioners has duly entered into a bond with security satisfactory to and approved by said commissioners, payable to the State of Kansas for the use of said Wyandotte county, conditioned that the persons signing the said bond shall pay into the treasury of said County the amount of all costs and expenses accruing on said road in case the proceedings had in pursuance of said petition shall not be finally confirmed and established; it is therefore by the said Board of County Commissioners

Ordered, That J. L. Helries, J. M. Shores and J. F. Grinter who are disinterested householders of said county, be and they are hereby appointed viewers of the said road so by said petition prayed to be located, and that the county clerk do forthwith notify each of them in writing of their said appointment; and it is further

Ordered, that the said viewers shall meet at the beginning of said road on the 19th day of June A.D. 1889 and proceed to the discharge of their duties, and that the county surveyor be and he is hereby ordered and directed to meet with the said viewers at the said time and place and survey said proposed road under their direction and that an order be issued to him to that effect; and it is further

Ordered that the county clerk by advertisement set up in his office and in the township of Delaware through which township said road is prayed to be laid out, for at least twenty days and by publication for two consecutive weeks in the Wyandotte Herald a newspaper published in said county shall

Thomas Smith

at least twenty days before the date hereinbefore fixed for said viewers to meet, setting forth that said petition has been presented and the substance thereof; and that viewers will on the day hereinbefore fixed, proceed to view said road and to give to all parties a hearing; and it is further

Ordered that a record of said notice so to be given and as given by the said county clerk be entered up the journal of the proceedings of said board of county commissioners and the said county clerk is hereby ordered and directed to enter the same thereon.

32 In matter of Viewers and Surveyors
Report on Thos. Smith County Road }

Journal I.
Page 508
July 8th 89

And now at this day was considered the viewers and surveyors report on the Thos. Smith County Road and motion it was

Ordered That action on same be continued.

Report of Viewers.

To the Honorable the Board of County Commissioners
of Wyandotte County in the State of Kansas.

The undersigned, who were by order of your said board made on the 11th day of April A.D. 1887, duly appointed Viewers of a certain road which Thomas Smith and Fifteen others had by their petition to your said board prayed might be established, and which proposed road was described in said petition as follows: Commencing at the line between Delaware and Wyandotte Townships at the North West corner of Section 18, Town 11, Range 24. Thence running due East on section line between Sections 7th and 18 to the North East corner of said Section 18, Town 11, Range 24, in Wyandotte County, Kansas.

duly met with the County Surveyor at the beginning of said road on the 19th day of June A.D. 1887 and having been each of us first duly sworn as such viewers, proceeded to view, survey and lay out said proposed road, as nearly as prayed for in said petition as a good road can be made at reasonable expense; and caused the County Surveyor, under our direction, to survey said road as laid out by us, and to conspicuously mark the same through

Thomas Smith

and having taken into consideration the utility, convenience and inconvenience, and expense, which will result to individuals as well as to the public, if such road shall be established and opened, we hereby report that said road should be established and opened, and that the same is necessary and will be of general public utility, and we hereby report in favor of the establishment of said road for the following reasons; that there are parties needing an outlet and it will do for the general public for travel and it makes a saving of travel in the matter of distance to many.

Witness our hands, this 22 day of June A.D. 1889

James F. Grunter
J. L. Defries

Viewers as aforesaid.

Viewers Separate Report as to Damages Assessed
To the Honorable the Board of County Commissioners
of Wyandotte County in the State of Kansas:

The undersigned who were by an order of the said Board of County Commissioners, made the 11th day of April A.D. 1887, appointed as viewers of a certain road which Thomas Smith and fifteen others by their petition to said board had prayed to be established, and which road was in said petition described as follows: Commencing on the line between Delaware and Wyandotte Townships at the north west corner of section 18, Town 11, Range 24 Thence running due east on Section line between sections 7th and 18 to the north east corner of said section 18, Town 11, Range 24 in Wyandotte County Kansas. Being, each of us first duly sworn, having duly made said view and survey, now file our report thereon, and together therewith, hereby make, file and submit our separate report of the damages assessed by us to the land-owners through whose lands said proposed road will run if established: and we hereby report that we assessed such damages upon all applications made to us in writing, and we submit herewith the written applications upon which said assessments were made by us. We so assessed damages as follows:

Patrick Cahill

\$325.00

Thomas Smith

Total damages assessed

\$ 325

Witness our hands, this 22nd day of June A.D. 1889

James F. Grinter

J. L. Hepries.

Viewers.

Report of Surveyor.

To the Honorable Board of County Commissioners

of Wyandotte County, Kansas.

Gentlemen: I have the honor to report that, pursuant to your order of date 11th day April 1889, in the matter of location of a certain road as petitioned for by Thomas Smith and others, I met with J. L. Hepries and J. F. Grinter on the 19th day of June 1889, and under the direction of said Viewers, proceeded to survey said road as petitioned for, conspicuously marking the same throughout, and noting the courses and distances; and I do hereby certify, that the following is a correct return of the survey of said road, and plat of the same, viz:

Commencing on the Township line between Wyandotte and Delaware Townships at the north west corner of section eighteen (18) Town Eleven south and Range twenty four (24) in Wyandotte County State of Kansas. Thence east on section line between sections seven (7) and eighteen (18) Town Eleven and Range twenty four to the north east corner of section Eighteen

Most Respectfully submitted.

J. H. Lasky, County Surveyor

In the matter of Viewers and Surveyors

1 Report on Thomas Smith Road

Journal I.

Page 589

Oct. 7 '89

This day the petition of Thomas Smith and others for the establishment of a road as follows: Commencing on a line between Delaware and Wyandotte Townships at N.W. corner Section 18, T. 11, R. 24. Thence running due East on section line between Sections 7 & 18 to N.E. cor of said section 18, T. 11, R. 24. Said road to be located forty feet wide came on to be further heard upon the certified return of the survey thereof, the plat, the report of the viewers, and the separate report of said viewers of the damages assessed by them and the said return, plat and reports having all been duly delivered to and filed by the county clerk thereof, and having been received by the board of county commissioners, and said board having

Thomas Smith

considered the same, and the report of said viewers being favorable to said road, and no legal objection to said report appearing, and the board being satisfied that said road will be of public utility it is by said board of county commissioners

Ordered That said report, survey, and plats be duly recorded by the county clerk upon the road record of said county: and that said road be and it is hereby declared and shall be considered a public highway: it is further

Ordered That by reason of the establishment of said road damages be awarded as follows, to wit:

P. Cahill

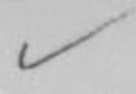
\$400⁰⁰

J. McCarthy

50⁰⁰

and it is further

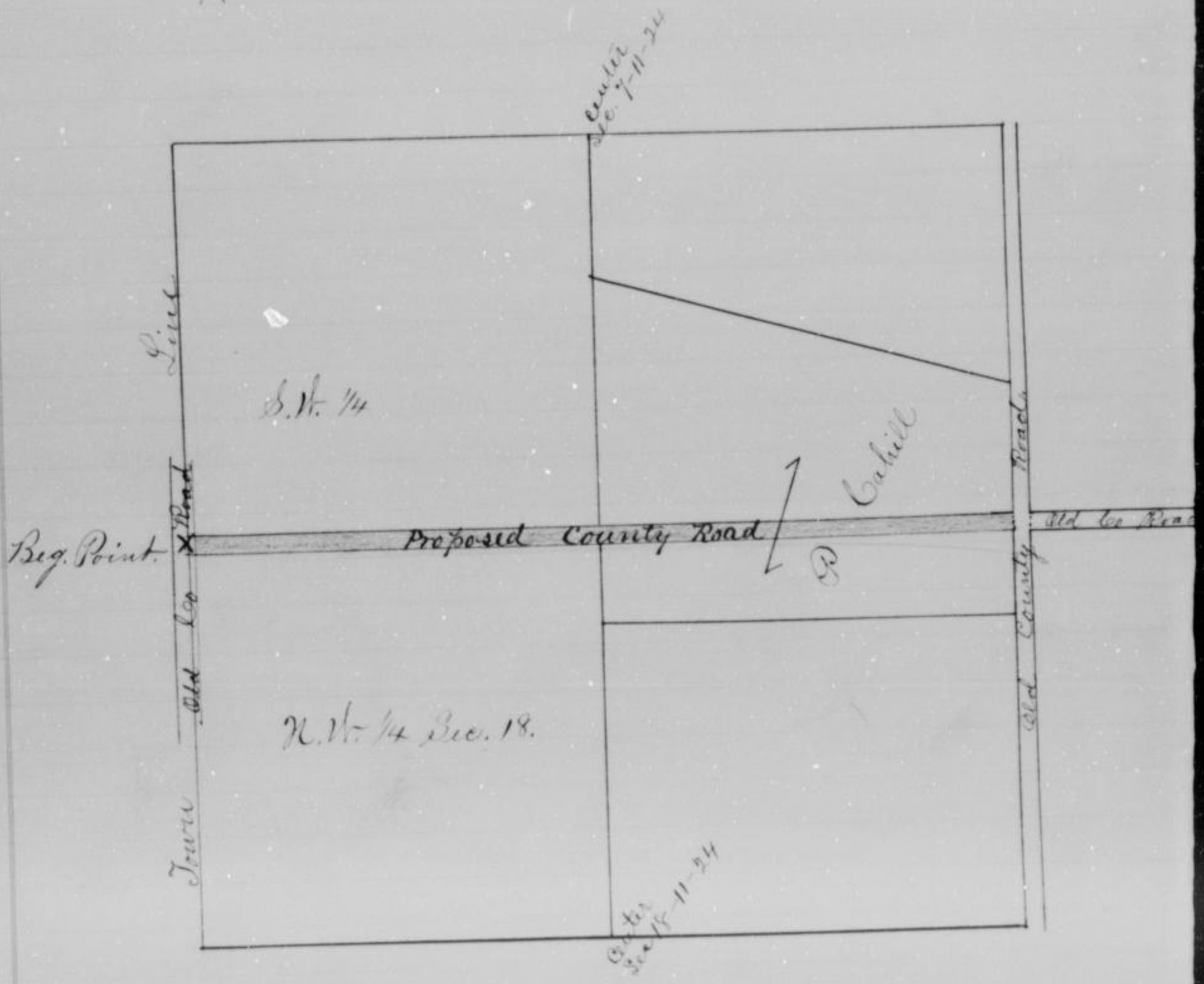
Ordered That the trustees of Wyandotte^{Co} of Delaware Townships, through which townships said road is located be and they are hereby ordered and directed to cause said road within their townships to be opened for public travel: and that an order to this effect be issued to said trustees.



Thomas Smith



Thomas Smith Road



J. F. Timmons

Road Petition

To the Honorable Board of County Commissioners
of Wyandotte County, Kansas.

Gentlemen: The undersigned petitioners, householders of the County of Wyandotte, Kansas, and residing in the vicinity of the road herein prayed for, respectfully petition your honorable body to cause to be vacated, opened and established the following described road, viz: To locate and establish a County Road commencing at South West corner of the South East 1/4 of the North East 1/4 of Sec. 30 T. 11. R. 24 Thence south to the center of the County Road leading from the Town of Edwardsville to Kansas City or Bottom Road. To vacate a County Road commencing at the North east corner of the West 1/2 of the S.E. 1/4 of section 30 T. 11. R. 24. Thence running south westerly to the Prater Creek and intersection with the J. F. Timmons Road. Also to vacate a County road beginning where the J. F. Timmons Road crosses the line between the W 1/2 and the E 1/2 of the S.E. 1/4 of section 30. T. 11. R. 24 and runs easterly to an angle where it turns and runs southwesterly to the Bottom road leading from Edwardsville to Kansas City. and your petitioners will as in duty bound ever pray, etc.

J. F. Timmons

P.O. Address Edwardsville.

Principal Petitioner

Petitioners Names

Abraham Lughu	T. Thurta	
John Lee	G. P. Montgomery	J. W. Bales
T. A. Lee	J. L. Kenton	G. W. Mowger
J. F. R. Segraves	James E. Owens	John Quinn
Julius Boslubee	J. W. Winfray	James Malone
K. Cook	G. F. Winfray	John S. Kochring
T. M. Owens	G. Bales	Fred Krusel
James Owens	P. Mulrahill	J. S. Chaudley

In matter of Petition of J. F. Timmons
for a road in Wyandotte Township

Journal I.
Page 382
April 11 '89

Came this day J. F. Timmons principal petitioner therein and presented to the Board of County Commissioners a certain petition which was in words and figures as follows to wit:

Road Petition

J. F. Timmons

Gentlemen:

The undersigned petitioners, householders of the county of Wmardotte Kansas, and residing in the vicinity of the road herein prayed for respectfully petition your honorable body to cause to be vacated, viewed and established the following described road viz: To locate and establish a county road commencing at south west corner of the South east 1/4 of the North East 1/4 of Sec 30. T. 11. R. 24 thence South to the center of the county road leading from the Town of Edwardsville to Kansas City or Bottom Road.

To vacate a county road commencing at the North East cor of the West 1/2 of the S.E. 1/4 of section 30. T. 11. R. 24. thence running South westerly to the Prater Creek and intersection with the J. F. Timmons Road.

Also to vacate a County Road beginning where the J. F. Timmons Road crosses the line between the W 1/2 and E. 1/2 of the S.E. 1/4 of section 30. T. 11. R. 24 and runs Easterly to an angle where it turns and runs southwesterly to the Bottom Road leading from Edwardsville to Kansas City. and your petitioners will as in duty bound ever pray, etc.

P.O. Address, Edwardsville.

J. F. Timmons Principal Petitioner

Petitioners

Abraham Kugler
F. A. Lee
Julius B. Lubbee
T. M. Owens
T. Kurba
J. C. Gentry
J. A. Winfrey
E. Bales
D. A. Bales
Geo. Kering
John W. Kochring

John Lee
J. F. R. Degroves
H. Cook
James Owens
H. P. Montgomery
Jos. E. Owens
G. F. Winfrey
O. Mulvihill
G. W. Mounger
James Malone
Fred Kruse

B. S. Chaudley

and upon examination and consideration thereof the said commissioners do find that the said petition is a legal one; that the signatures thereto are genuine; that the said petitioners whose names are signed to said petition all reside in the vicinity where said road is to be established and are all householders of Wmardotte county;

and that J. F. Timmons one of said petitioners has duly entered into a bond with security satisfactory to and approved by said commissioners payable to the State

J. F. Timmons

of Kansas for the use of said Wyandotte county, conditions that the persons signing the said bond shall pay into the treasury of the said county the amount of all costs and expenses accruing on said road in cash the proceedings had in pursuance of said petition shall not be finally confirmed and established: and it is therefore by the said board of County commissioners

Ordered That J. H. Moore and A. V. Burgard and W. E. Kaine who are disinterested householders of said County, be and they are hereby appointed viewers of the said road so by said petition prayed to be established, and that the county clerk do forthwith notify each of them in writing of their said appointment: and it is further

Ordered That the said viewers will meet at the beginning of said road on the 17th day of June A. D. 1887 and proceed to the discharge of their duties and that the county surveyor be and he is hereby ordered and directed to meet with the said viewers at the said time and place and survey said proposed road under their direction, and that an order be issued to him to that effect: and it is further

Ordered That the county clerk by advertisement set up in his office and in the township of Wyandotte through which township said road is prayed to be laid out for at least twenty days and by publication for two consecutive weeks in the Wyandotte Herald a newspaper published in said county shall give notice and complete the same in said manner at least twenty days before the date hereinbefore fixed for said viewers to meet setting forth that said petition has been presented and the substance thereof: and that viewers will on the day hereinbefore fixed proceed to view said road and to give to all parties a hearing: and it is further

Ordered That a record of said notice sets be given and as given by the said County clerk be entered upon the journal of the proceedings of said Board of county commissioners, and the said County clerk is hereby ordered and directed to enter the same thereon.

In matter of Viewers and Surveyors
Report on J. F. Timmons Road

23

Journal 1
Page 505

And now at this day was taken up for consideration the matter of the viewers and surveyors report on

J. F. Timmons.

July 9th A.D. 1889 and Board go and examine same.

In Matter of Viewers and Surveyors
Report on J. F. Timmons Road

And now at this day
was taken up for consideration the matter of the viewers
and surveyors report on J. F. Timmons Road and on
motion it was

Ordered That action on same be continued until
August meeting A.D. 1889

Viewers Report.

To the Honorable Board of County Commissioners
of Wyandotte County, Kansas.

Gentlemen: In the matter of location and vacation of
roads as petitioned for by J. F. Timmons and others,
and upon which the undersigned were appointed Viewers,
at session of County Commissioners held April 11, 1889,
we respectfully report that pursuant to Commissioners
notice we met at the beginning place of said road
in Wyandotte Township, June 17, 1889, and taking to our
assistance ----- and ----- as chain carriers, and -----
as marker proceeded to view the route of the road
petitioned for, which was surveyed under our direction
by J. H. Lasley, County Surveyor, the field notes and plat of
which survey are hereto attached, and form part of this
report, and after careful deliberation we are of the opinion
that said route is practicable, and of public utility,
and recommend that it be granted as located and
surveyed, and that it be established and opened forty
feet wide as petitioned for. - Commencing at S.W. Corner
of S.E. quarter of the N.E. quarter of Sec 30 T. 11 Range
24 - Thence South to the center of the County Road
leading from the town of Edwardsville to Nau City.

And also to vacate roads described as follows.
County Road commencing at the N.E. corner of the West
1/2 of the S.E. 1/4 of Sec. 30 T. 11. R. 24. Thence running
southwesterly to the Prater Creek and intersection with
the J. F. Timmons Road, also to vacate a County
Road beginning where the J. F. Timmons Road
crosses the line between the W 1/2 and E 1/2 of the
S.E. 1/4 of Section 30. T. 11. R. 24 and runs Easterly to an
angle where it turns and runs southwesterly to

Journal J.

Page 515

July 11th 89

J. F. Timmons

the Bottom Road leading from Edwardsville to
Kansas City.

No damages claimed.

Respectfully Submitted

D. S. Haines }
A. A. Burgard } Viewers.

Report of Surveyor

To the Honorable Board of County Commissioners,
of Wyandotte County, Kansas.

Gentlemen: I have the honor to report that, pursuant to
your order of date 11th day April 1889, in the matter of
Locating of a certain road as petitioned for by J. F. Timmons
and others, I met with D. S. Haines A. A. Burgard, Viewers
at the beginning of said road in Wyandotte Township,
on the 17th day of June 1889, and under the direction of said
Viewers, proceeded to survey said road as petitioned for
conspicuously marking the same throughout, and
noting the courses and distances; and I do hereby certify
that the following is a correct return of the survey of
said road, and plat of the same, viz: Commencing at
the south west corner of the East one half of the north
East quarter of section Thirty (30) Town Eleven (11) South
and Range (24) twenty four East in Wyandotte County,
Kansas. Thence south to centre of County Road running
parallel with the Missouri Pacific Rail Road tracks

Most Respectfully submitted

J. H. Lasley County Surveyor
Wyandotte Co. Kans.

20

Journal J.
Page 604
Oct. 9 '89

In matter of the Establishment
of the J. F. Timmons Road in
Wyandotte Twp.

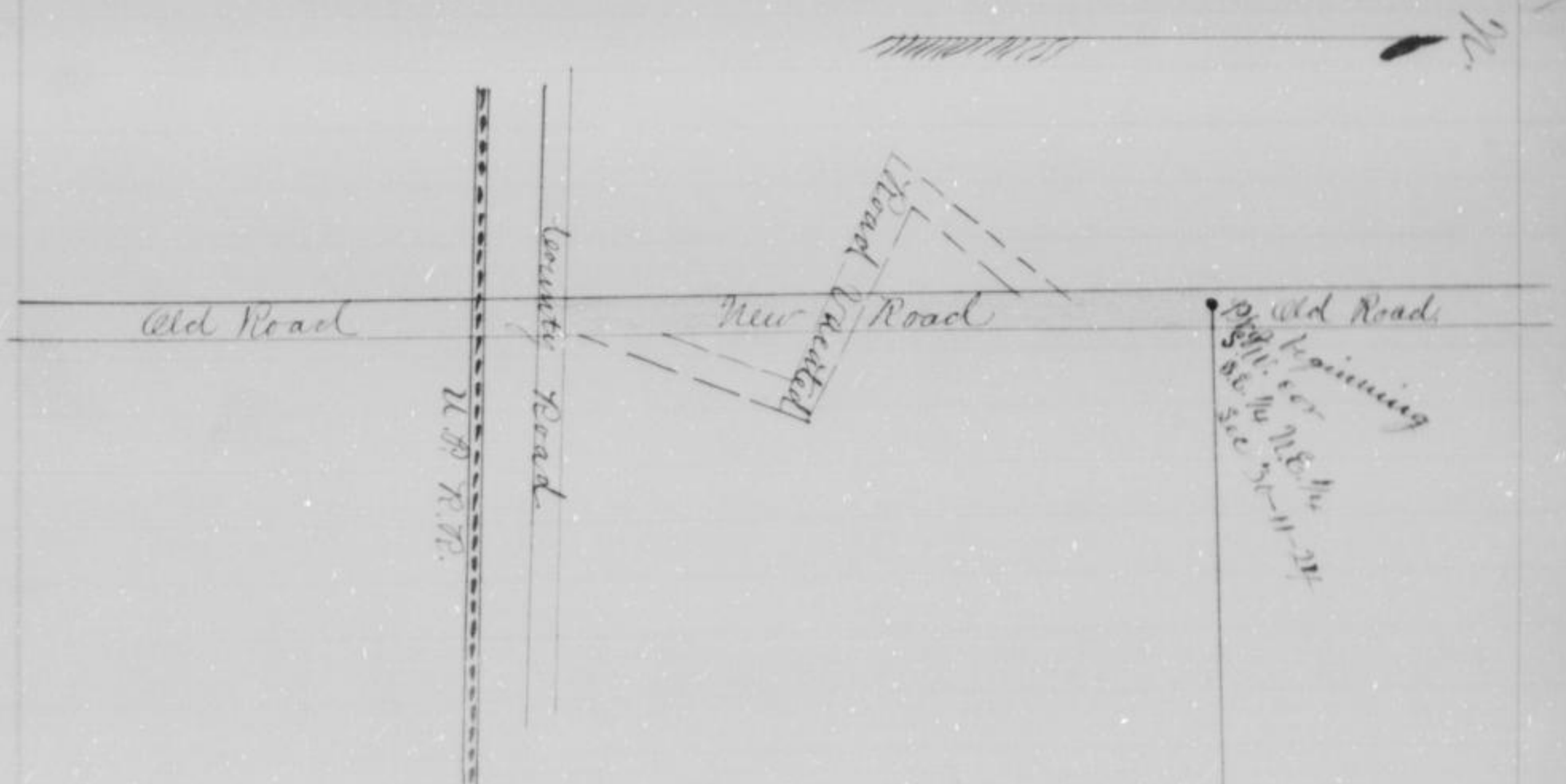
This day the petition of
J. F. Timmons and others for the establishment of a road
as follows to wit: Commencing at the south west corner of the
south East 1/4 of the North East quarter of Sec 30, T. 11, R. 24.
Thence south to the center of the county road leading from
the town of Edwardsville to Kansas City or Bottom Road. To
vacate a county road Commencing at the north east corner
of the West 1/2 of the S. E. 1/4 of section 30 T. 11, R. 24 thence running
south westerly to the center of the county road leading from

J. F. Timmons

The J. F. Timmons Road crosses the line between the W $\frac{1}{2}$ and the E. $\frac{1}{2}$ of the S.E. $\frac{1}{4}$ of Sec 31, T. 11, R. 24 & runs easterly to an angle where it turns and runs southwesterly to the Bottom road leading from Edwardsville to Kansas City came on to be further heard upon the certified return of the survey thereof, the plat, the report of the viewers, and the separate report of viewers of the damages assessed by them, and the said Return plat and reports having all been duly delivered to and filed by the county clerk heretofore, and having been received by the board of county commissioners, and the said board having caused the same to be read before its meeting and having considered the same: and the report of said viewers being favorable to said road and no legal objection to said report appearing, and the board being satisfied that said road will be of public utility it is by said board of County Commissioners

Ordered that said report, survey and plat be duly recorded by the county clerk upon the road record of said county: and that said road be and it is hereby declared and shall be considered a public highway, and it is further

Ordered that the Trustee of Wyaundotte township through which township said road is located be and he is hereby ordered and directed to cause the said road within his township to be opened for public travel and that an order to this effect be issued to said trustee



L. C. Murphy.

Road Petition

To the Honorable Board of County Commissioners
of Wyandotte County, Kansas.

Gentlemen: The undersigned petitioners, householders of the County of Wyandotte, Kansas, and residing in the vicinity of the road herein prayed for, respectfully petition your Honorable body to cause to be viewed and laid out the following described road, viz: Beginning at a point in the J. C. Grinter Road, on the line between Sec. 25 and 26 in Township (11) Eleven and Range (23) Twenty-three in Wyandotte County Kansas, thence north on said line to intersect the H. W. Marnock Road, and your petitioners will, as in duty bound ever pray, etc.

P.O. Address Edwardsville.

L. C. Murphy Principal Petitioner

Petitioners Names

J. M. Morgan	H. Allen
H. J. Marnock	H. B. Kiatt
H. W. Marnock	J. G. Graves
John Burger	M. L. Thompson
Robert Hall	Robert Hancock
John Bolliger	W. S. Haines
W. D. Collier	E. Taylor

In matter of Petition of L. C. Murphy
etal for a road in Delaware Twp

Journal J.
Page 256
Jan. 10 '87

And now at this day
came L. C. Murphy and others and presented to the
board of county Commissioners a certain petition which
is in words and figures as follows to wit:

Road Petition

To the Honorable Board of County Commissioners
of Wyandotte County, Kansas.

Gentlemen: The undersigned petitioners, householders of the County of Wyandotte, Kansas, and residing in the vicinity of the road herein prayed for, respectfully petition your Honorable body to cause to be viewed and laid out the following described road, viz: Beginning at a point in the J. C. Grinter Road, on the line between Sec. 25 and 26 in Township (11) Eleven and Range (23) Twenty-three in Wyandotte County Kansas, thence North on said line to intersect the H. W. Marnock Road, and your petitioners will as in duty bound ever pray etc.

W. C. Murphy.

Petitioners Names.

J. M. Morgan
 H. W. Marnock
 Robert Hall
 W. D. Cillar
 N. Allen
 J. L. Graves
 Robert Emmeau

H. J. Marnock
 John Bargar
 John Bolliger
 S. Taylor
 W. B. Kiatt
 M. L. Thompson
 W. B. Kaines

and upon examination and consideration thereof the said commissioners do find that the said petition is a legal one; that the signatures thereto are genuine; that the said petitioners whose names are signed to said petition all reside in the vicinity where said road is to be located and are all house holders of Wyandotte county; and that W. C. Murphy one of said petitioners has duly entered into a bond with security satisfactory to and approved by said commissioners, payable to the State of Kansas for the use of said Wyandotte county, conditioned that the persons signing the said bond shall pay into the treasury of said county the amount of all costs and expenses accruing on said road in case the proceedings had in pursuance of said petition shall not be finally confirmed and established; and it is, therefore, by the said board of county commissioners

Ordered That B. F. Greene and Sanford Kaff and J. L. Buckland who are disinterested householders of said county be and they are hereby appointed viewers of the said road so by said petition prayed to be located, and that the county clerk do forthwith notify each of them in writing of their said appointment; and it is further

Ordered that the said viewers shall meet at the beginning of said road on the 15th day of March A. D. 1889 and proceed to the discharge of their duties, and that the county surveyor be and he is hereby ordered and directed to meet with the said viewers at the said time and place and survey said proposed road under their direction, and that an order be issued to him to that effect; and it is further

Ordered that the county clerk by advertisement set up in his office and in the townships of Delaware through which townships said road is prayed to be located for ten days and by publication

D. C. Murphy

for two consecutive weeks in the Wyandotte Herald a newspaper published in said county shall give notice and complete the same in said manner at least twenty days before the date hereinbefore fixed for said viewers to meet, setting forth that said petition had been presented and the substance thereof; and that viewers will on the date hereinbefore fixed proceed to view said road and give to all parties a hearing and it is further

Ordered, that a record of said notice so to be given and as given by the said county clerk be entered upon the journal of the proceedings of said Board of county commissioners, and the said county clerk is hereby ordered and directed to enter the same there

In matter of Viewers and Surveyors

29

Report on the D. C. Murphy Road

Journal I.

Page 377

April 10 89

And now at this day presented and read the report of the viewers and surveyor on D. C. Murphy road and on motion it was

Ordered That action on same be continued and evidence heard.

In matter of Viewers and Surveyors

46

Report on the D. C. Murphy Road

Journal I.

Page 515

July 11 89

And now at this day was considered the report of the surveyor and viewers on the D. C. Murphy road and on motion it was

Ordered That action on same be continued until August meeting of the board.

Report of Viewers.

To the Honorable Board of County Commissioners
of Wyandotte County, Kansas.

Gentlemen: In the matter of locating of road as petitioned for by D. C. Murphy and others, and upon which the undersigned were appointed Viewers, at session of County Commissioners held June 10th 1889, we respectfully report to your Honorable Board of Commissioners that we have at the board

Letter to the Board

I have the honor to acknowledge the receipt of your letter of the 10th inst. in relation to the proposed extension of the road from the depot to the south side of the river. I have the honor to acknowledge the receipt of your letter of the 10th inst. in relation to the proposed extension of the road from the depot to the south side of the river. I have the honor to acknowledge the receipt of your letter of the 10th inst. in relation to the proposed extension of the road from the depot to the south side of the river.

Respectfully,
 J. H. [Name]
 [Address]

Whereas the Board of Directors of the [Company] has the honor to acknowledge the receipt of your letter of the 10th inst. in relation to the proposed extension of the road from the depot to the south side of the river. I have the honor to acknowledge the receipt of your letter of the 10th inst. in relation to the proposed extension of the road from the depot to the south side of the river.

D. C. Murphy

We so assessed damages as follows:

In whose favor	dollars	cents
H. J. Marwick	25	50
J. W. Thompson	62	44
H. V. Lister	16	16
Henry Sherby	200	80
Wm Kountz	75	15
J. B. Sumford	103	40
Lucy S. Swigert	40	20
Henry Swigert	40	20
	561	
Total damage assessed	265	00

Witness our hands, this 19 day of March A.D. 1889

B. F. Green

Sumford Koff

Witness

John Berger 30.00

Report of Surveyor

To the Honorable Board of County Commissioners,
of Waudette County, Kansas.

Gentlemen: I have the honor to report that, pursuant to your order of date Jan. 10th 1889, in the matter of the location of a certain road as petitioned for by D. C. Murphy and others, I met with B. F. Green and Sumford Koff, Viewers at the place of beginning, in Delaware Township, on the 15th day of March 1889, and under the direction of said Viewers, proceeded to survey said road as petitioned for, conspicuously marking the same throughout, and noting the courses and distances, and I do hereby certify, that the following is a correct return of the survey of said road and plat of the same, viz:

Beginning at a point in the J. C. Winters road on the line between sections 25 and 26, Town 11 South Range 23 in Waudette County, Kansas, thence north on said line between sections 25 and 26, and 23 and 24 67 1/4 feet to center line running east and west through said sections 23 and 24 and in a County Road leading east and west and one leading north on same line.

Respectfully Submitted

Wm Barclay

Rep Co Surveyor

67 1/4
62 80
17

S. W. Murphy

In Matter of Petition of S. W. Murphy
 et al for a Road in Delaware Township

Journal of
 Page 105
 Oct 7 '99

This day the petition of S. W. Murphy and others for a road, as follows: Beginning at a point in the p.b. Grant road on the line between Sec 25 and 26, in township (11) Elmer and Range 23) Twenty three in Donnadotte County Kansas thence north on said line to the J. W. Marnock Road came on to be further heard upon the certified return of the survey thereof the plat the report of the viewers and the separate report of said viewers of the damages assessed by them, and the said return, plat and reports having all been duly delivered to and filed by the county clerk heretofore, and having been received by the board of county commissioners, and said board having caused the same to be read before its meeting and having considered the same: and the report of said viewers being favorable to said road and no legal objection to said report appearing, and the said board being satisfied that said road will be of public utility it is by said board of county commissioners

Ordered That the said report survey and plat be duly recorded by the county clerk upon the road record of said county: and that said road be and it is hereby declared and shall be considered a public highway and it is further

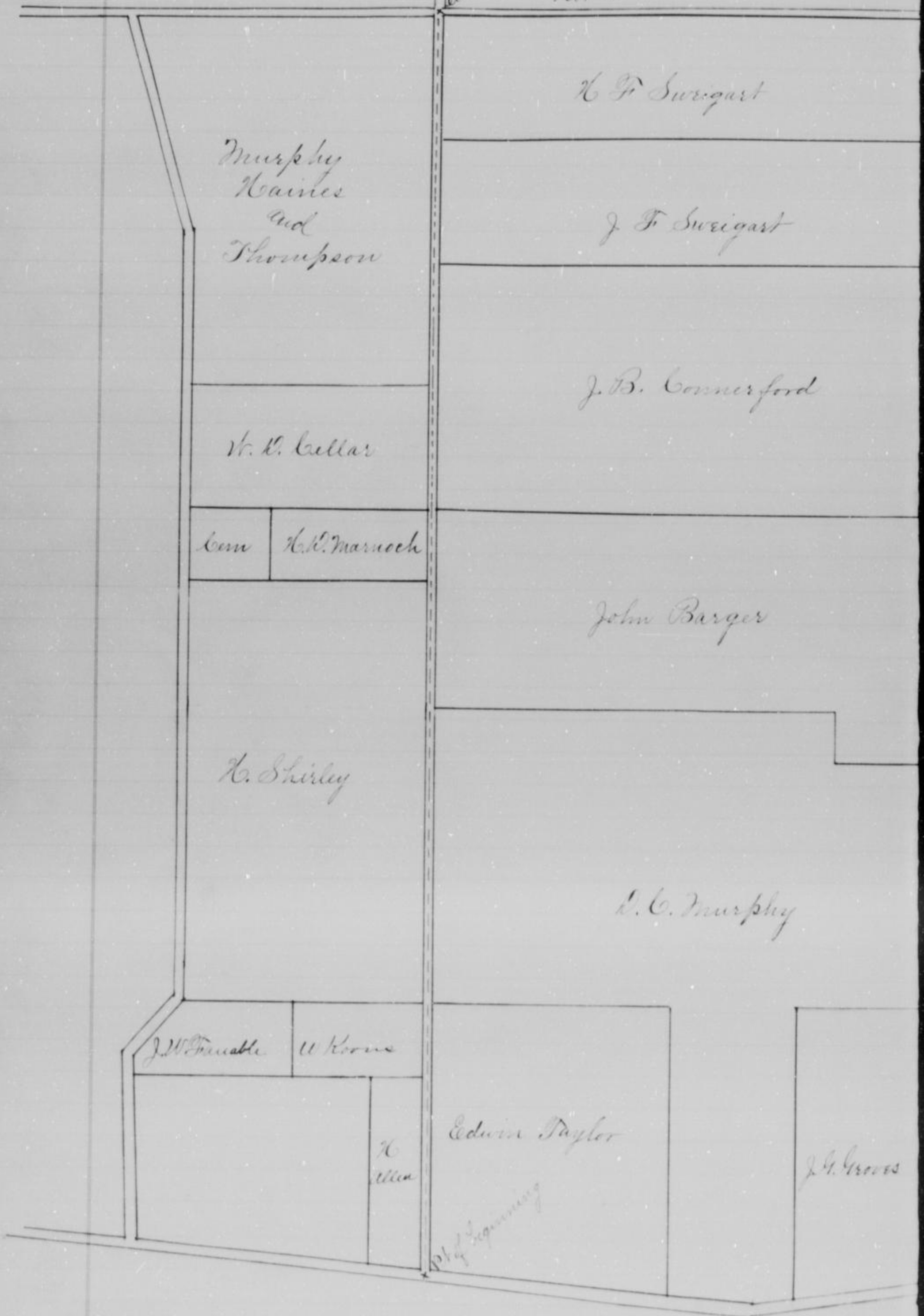
Ordered That by reason of the establishment of said road damages be allowed as follows:

K. D. Marnock	\$ 25 ⁰⁰
J. A. Thompson	62 ⁰⁰
W. H. Cullar	15 ⁰⁰
W. E. Sharley	200 ⁰⁰
Wm Kountz	75 ⁰⁰
J. B. Connerford	103 ⁰⁰
May S. Durgert	40 ⁰⁰
Henry Durgert	40 ⁰⁰

and it is further
 Ordered that the trustee of Delaware township through which township said road is located be and he is hereby ordered and directed to cause said road in his township to be opened for public travel: and that an order to this effect be issued to said trustee.

D. C. Murphy

Plat of the D. C. Murphy County Road
Scale: - 500' = 1" and North J. H. Lasley Co.



Frank Kolsinger

Road Petition

To the Honorable the Board of County Commissioners
of the County of Wyandotte Kansas.
The undersigned respectfully petition your Honorable body
for a relocation of the Frank Kolsinger County road
as follows, commencing at a point in the Frank
Kolsinger County road on the city limits of Rosedale,
thence south westerly on the north side of Turkey creek
along the most practical route along the creek to an
intersection of the Frank Kolsinger road at a point on
the bank of Turkey creek north of A. Schluicher Residence
and we would most respectfully represent that said road
should be changed before improvements on Kolsinger road
are made that it will be a saving of two bridges to the
County and give us a road with a much better grade
being above all floods from Turkey Creek, also that the
other roads between above points be vacated, and we
respectfully represent that each of us is a householder of said
County, residing in the vicinity where said road is proposed
to be laid out, and that said road, if so laid out, will be
of public utility.

Frank Kolsinger

C. F. Probst
H. H. Bourne
Geo B. Paul
H. H. Simpson
Loy Pointer
B. Fisher

D. A. McDowell
P. Quirk
H. H. Hughes
B. Bond
L. L. Tricker
Chas. Bradshaw

Benj Armstrong
J. C. Hubbard
J. B. Boyd
A. Gallet
G. F. Espulant
V. Schriever

In matter of Petition of Frank Kolsinger
etal for the Relocation of Frank Kolsinger
Road in Shawnee Township

39
Journal of
Page 96
Oct 3rd 88

Came this day Frank Kolsinger principal
petitioner therein and presented to the Board of county com-
missioners a certain petition which was in words and
figures as follows to wit:

Road Petition.

To the Honorable the Board of County Commissioners
of the County of Wyandotte, Kansas.
The undersigned respectfully petition your Honorable body
for a relocation of the Frank Kolsinger County Road as follows

Frank Kolsinger

side of Turkey Creek along the most practical route along the creek to an intersection of the Frank Kolsinger road at a point on the bank of Turkey creek north of a Schlicher Residence and we would most respectfully represent that said road should be changed before improvements on Frank Kolsinger road are made that it will be a saving of two bridges to the county and give us a road with a much better grade being above all floods from Turkey creek also that the other roads between above points be vacated and we respectfully represent that each of us is a householder of said County residing in the vicinity where said road is proposed to be laid out, and that said road, if so laid out will be of public utility

Frank Kolsinger

C. F. Probstel

H. K. Bourne

Geo B Paul

W. A. Simpson

Tom Painter

F. A. Mc Dowell

W. G. Hughes

L. L. Trickey

Bely J. Armstrong

J. C. Hubbard

J. B. Boyd

A. Gallett

G. F. Espulant

B. Fisher

P. Quirk

B. Boyd

Chas Bradshaw

Wm Schriever

and upon examination and consideration thereof the said commissioners do find that the said petition is a legal one: that the signatures thereto are genuine and that the said petitioners whose names are signed to said petition all reside in the vicinity where said road is to be relocated and are all householders of Wyandotte county and that C. F. Probstel one of said petitioners has duly entered into a bond, with security satisfactory to and approved by said commissioners, payable to The State of Kansas for the use of said Wyandotte county, conditioned that the persons signing the said bond shall pay into the treasury of said county, the amount of all costs and expenses accruing on said road in case the proceedings had in pursuance of said petition shall not be finally confirmed and established: and it is therefore by the said Board of county commissioners

Ordered that Thos McMahon and J. W. Matney and Steve Perkins who are disinterested householders of said county be and they are hereby appointed viewees of said road so by said petition prayed to be relocated; and that they be forthwith notified each of them

Frank Kolsinger

writing of their said appointment; and it is further

Ordered that the said viewers shall meet at the beginning of said road on the 20th day of December A.D. 1889 and proceed to the discharge of their duties and that the County Surveyor be and he is hereby ordered and directed to meet with the said viewers at the said time and place and survey said proposed road under their direction and that an order to this effect be issued to him; and it is further

Ordered that the County Clerk by advertisement set up in his office and in the Township of Shawnee through which township said road is prayed to be relocated, for at least twenty days and by publication for two consecutive weeks in the *Foyandotte Herald*, a newspaper published in said county shall give notice and complete the same in said manner at least twenty days before the date hereinbefore fixed for said viewers to meet, setting forth that said petition has been presented and the substance thereof; and that viewers will on the day hereinbefore fixed proceed to view said road and to give to all parties a hearing; and it is further

Ordered that a record of said notice so to be given and as given by the said County Clerk be entered upon the journal of the proceedings of said Board of County Commissioners and the said County Clerk is ordered and directed to enter the same thereon.

In matter of Report of County Surveyor
and Viewers on Frank Kolsinger Road

41

Journal I
Page 244
Jan'y 9th 89

And now at this day was taken up for consideration the matter of Surveyors and Viewers Report on Frank Kolsinger Road and on motion it was Ordered That said matter be continued until March 5th 1889 and the said Board will go over the route of said road.

In matter of Viewers and Surveyors
report on Frank Kolsinger Road

42

Journal I
Page 393
April 11th 89

And now at this day was presented and read the Viewers and Surveyors Report on the Frank Kolsinger Road and on motion it was Ordered That said matter be continued until

Frank Kolsinger

13
Journal of
Page 500
July 2nd 87

In matter of Viewers & Surveyors
Report on Relocation of Kolsinger
County Road. And now at this day
was taken up for consideration the matter of the viewers
and surveyors report on relocation of Kolsinger County
Road, and on motion it was
Ordered That action on same be continued
until October Session 1889.

Viewers Report.

To the Honorable Board of County Commissioners
of Wyandotte County, Kansas.

Gentlemen: In the matter of relocating of road as
petitioned for by Frank Kolsinger and others, and
upon which the undersigned were appointed Viewers, at
session of County Commissioners held October 1888, we
respectfully report that pursuant to Commissioners
notice we met at the beginning of said road in
Shawnee Township, Dec 20th 1888 and taking to our
assistance Wm Barclay and Bert Harris as Chain
Carriers, and ----- as Marker, proceeded to view the
route of the road petitioned for, which was surveyed under
our direction by J. H. Gasley, County Surveyor, the field
notes and plat of which Survey are hereto attached, and
form part of this report, and after careful deliberation
we are of the opinion that said route is practicable,
and of public utility, and recommend that it
be granted as located and surveyed, and that it
be established and opened Eighty (80) feet wide.
Commencing at the north west corner of Block 23.
of Resurvey of Rosedale Land Company's First Addition
to Rosedale thence south 55° west 4351 ft. to an
intersection of Frank Kolsinger County Road as heretofore
located at a point near the south line of land
owned by A. A. Schleicher, said point being in first
location of said road.

Respectfully Submitted

Thos M^cMahon }
J. W. Matney } Viewers.
S. Perkins }

Frank Kolsinger

Viewers Report of Damages claimed and Awarded.
To the Honorable Board of County Commissioners,
of Wyandotte County, Kansas:

Matters:

In the matter of relocating F. Kolsinger Road, as petitioned for by Frank Kolsinger and others, and upon which the undersigned were appointed Viewers, at session of County Commissioners, held October 1888, we respectfully report, that pursuant to Commissioners notice, we met at the beginning of said road in Shawnee Township, Dec 20th 1888, and proceeded to relocate said road as set forth in our report of view rendered, and that the following is a complete list of persons (Owners, Agents or Guardians) who have filed claims with us for damages or compensation, by reason of the location and establishment of said proposed road, and the amounts awarded to each by us, viz:

W Schlicher owner N.W. 1/4 S.W. 1/4 Sec 33. T11 R. 25. 1/3 A. Appropriation	\$1333.33
" Fruit trees	250.00
" Strawberries	150.00
" Vineyard	320.00
" Raspberries	50.00
" Fencing	200.00
Total Claims of Schlicher,	2303.33
Amount awarded by Viewers	700.00

Less Judgment on former location of Kolsinger County Road.

Respectfully submitted

Thos. McMahon }
Stephen Perkins } Viewers.
J. R. Matney }

(Surveyors Report see Page 504)

In matter of Petition of Frank Kolsinger et al for Establishment of a road in Shawnee Twp. This day the petition of Frank Kolsinger and others for the establishment of a road as follows: commencing at a point in the Frank Kolsinger County Road on the city limits of Roundale, thence South Westward on the north side of Turkey Creek along the most practical route along the creek to an intersection of the Frank Kolsinger road at a point on the bank of Turkey Creek...

Frank Keelinger

should be changed before improvements on Keelinger Road are made that it will be a saving of two bridges to the County and give us a road with a much better grade being above all floods from Turkey Creek also that the other roads between above points be vacated.

came on to be further heard upon the certified return of the survey thereof, the plat, the report of the viewers, and the separate report of said viewers of the damages assessed by them, and the said return, plat and reports, having all been duly delivered to and filed by the County Clerk heretofore, and having been received by the Board of County Commissioners having considered the same, and the said Board having caused the same to be read before its meeting; and the report of said viewers being favorable to said road and no legal objection to said report appearing and the said Board being satisfied that said road will be of public utility, it is by said Board of County Commissioners

Ordered That said report, survey and plat be duly recorded by the County Clerk upon the Road Record of said County, and that said road be and it is hereby declared and shall be considered a public highway; and it is further

Ordered That by reason of the establishment of said road damages be allowed as follows:

A Stecher \$300.00

and it is further

Ordered that the trustee of Shawnee township through which township said road is located be and he is hereby ordered and directed to cause said road in his township to be opened for public travel; and that an order to this effect be issued to said trustee.

Frank Kolsinger

Report of Surveyor

To the Honorable Board of County Commissioners
of Wyandotte County, Kansas.

Gentlemen: I have the honor to report that, pursuant to your order of date October 1888 in the matter of locating of a certain road as petitioned for by Frank Kolsinger and others I met with J. R. Matney, J. Perkins and Thos. McMahon Viewers, at the beginning of said road in Shawnee Township, on the 20th day of December 1888, and under the direction of said Viewers proceeded to survey said road as petitioned for, conspicuously marking the same throughout and noting the courses and distances; and I do hereby certify, that the following is a correct return of the survey of said road, and plat of the same, viz: Commencing at the north west corner of Block 23 in Resurvey of Rosedale Land Company's First Addition to the City of Rosedale in Wyandotte County State of Kansas, thence South 55° West 485 feet to an intersection with the former location of the Frank Kolsinger County Road at or near the south line of W. Schleichers Land, and on the north line of Frank Kolsingers land making only one angle point in the County road to be established at said above intersection.

Respectfully Submitted

J. H. Lasley
County Surveyor

Rezin Wilcoxon

Road Petition.

To the Honorable the Board of County Commissioners
of the County of Wyandotte:
The undersigned respectfully petition your honorable body
to lay out, establish and open to the public travel in
said county a public road described as follows: Commenc-
ing at a point Three Hundred and fifty eight (358) feet
West of the South East corner of the North East quarter of
section Thirty one (31) Town Ten (10) Range Twenty four (24) East
Thence running on a straight line in a North easterly
direction to a point in the section line dividing sections
Thirty one (31) and Thirty two (32) Town (10) Range (24) said
point being Two Hundred and ninety nine (299) ft north
of the South East corner of the North East quarter of Sect
Thirty one (31) Town Ten (10) Range Twenty four (24) said
road to be established and layed out forty feet wide, and
we respectfully represent that each of us is a house holder
of said county, residing in the vicinity where said road
is proposed to be laid out, and that said road, if so laid
out will be of general public utility.

Rezin Wilcoxon

L. M. Wood.

Henry Dingle

Solomon Balmer

Jacob Heck

Wm Conway

Solomon Balmer Jr.

John Kouts

L. J. Hays

J. W. Walker

W. S. Carroll

W. H. English

E. C. Beach.

In matter of the Petition of Rezin Wilcoxon
etal for a Road in Quindaro Twp.

21

Journal I
Page 503
July 6 '89

Came this day Rezin Wilcoxon principal
petitioner therein, and presented to the Board of county
commissioners a certain petition which was in words
figures as follows to wit: To the Honorable the Board of
County Commissioners of the County of Wyandotte: The
undersigned respectfully petition your honorable body
to lay out, establish and open to public travel in said
County, a public road described as follows: Commencing
at a point Three Hundred and fifty eight (358) feet West
of the South East corner of the North East quarter of
section Thirty one (31) Town Ten (10) Range Twenty four (24)
East Thence running on a straight line in a North
Easterly direction to a point in section line dividing
Sections Thirty one (31) and Thirty two (32) Town 10 Range
24 said point being Two Hundred and Ninety nine (299)

Rezin Wilcoxon

of Section Thirty-one (31) Town Two (2) Range twenty four (24) said road to be established and layed out Forty (40) feet wide. And we respectfully represent that each of us is a householder of said county, residing in the vicinity where said road is proposed to be laid out and that said road, if so laid out will be of general public utility

Rezin Wilcoxon

L.M. Wood	Henry Kingle	J.A. Walker
Jacob Koek	W.H. English	E.E. Beach
John Keouts	Solomon Palmer	Wm Conway
W.S. Carroll	Solomon Palmer Jr.	C.J. Neays

and upon examination and consideration thereof the said commissioners do find that the said petition is a legal one; that the signatures thereto are genuine; that the said petitioners whose names are signed to said petition all reside in the vicinity where said road is to be located and are all householders of Wyandotte county; and that Rezin Wilcoxon one of said petitioners, has duly entered into a bond with security satisfactory to and approved by said commissioners, payable to the State of Kansas for the use of said Wyandotte County, conditioned that the persons signing the said bond shall pay into the treasury of the said county the amount of all costs and expenses accruing on said road in case the proceedings had in pursuance of said petition shall not be finally confirmed and established; and it is therefore by the said board of County commissioners

Ordered That J.H. Woodward, Jas Conway and Martin Russell who are disinterested householders of said county, be and they are hereby appointed viewers of the said road so by said petition prayed to be located and that the county clerk do forthwith notify each of them in writing of their said appointment; and it is further

Ordered that the said viewers meet at the beginning of said road on the 24th day of September A.D. 1889 and proceed to the discharge of their duties and that the county surveyor be and he is hereby ordered and directed to meet with said viewers at the said time and place and survey said proposed road under their direction and that an order be issued to him to that effect; and it is further

Ordered that the county clerk, by advertisement set up

Rezin Wilcoxon

which township said road is to be laid out for at least twenty days, and by publication for two consecutive weeks in the *Hazardette Gazette*, a newspaper published in said county, shall give notice and complete the same in said manner at least twenty days before the date hereinafore fixed for said viewers to meet setting forth that said petition has been presented and the substance thereof and that viewers will, on the day hereinafore fixed, proceed to view said road and to give to all parties a hearing: and it is further

Ordered that a record of said notice so to be given and as given by the said county clerk be entered upon the journal, of the proceedings of said board of county commissioners and the said county clerk is hereby ordered and directed to enter the same thereon.

Viewers Report

To the Honorable Board of County Commissioners
of Hazardette County, Kansas.

Gentlemen: In the matter of viewing and locating of road as petitioned for by Rezin Wilcoxon and others, and upon which the undersigned were appointed Viewers, at session of County Commissioners held July 6th 1889, we respectfully report that pursuant to Commissioners notice we met at the point of beginning in Duindare Township, Sept 24 1889, and taking to our assistance — and — as chain carriers, and — as markers, proceeded to view the route of the road petitioned for, which was surveyed under our direction by Hon Barclay Deputy County Surveyor, the field notes and plat of which survey are hereto attached, and form part of this report, and after careful deliberation we are of the opinion that said route is practicable and of public utility, and recommend that it be granted as located and surveyed, and that it be established and opened forty (40) feet wide, commencing at a point three hundred and fifty eight (358) feet west of the South East corner of the N.E. $\frac{1}{4}$ of section thirty one (31) Town Ten (10) Range Twenty Four (24) East. Thence running in a straight line in a N. easterly direction to a pt. in the sec. line dividing Secs 31 & 32 Town 10, Range 24, said pt. being 299 ft. N. of S.E. cor of the N.E. $\frac{1}{4}$ of sec 31 Town 10 Range 24.

Respectfully Submitted

J. G. Woodward }
Martin Russell } Viewers.

Rezin Wilcoxon

Viewers' Report of Damages claimed and Awarded.
To the Honorable Board of County Commissioners
of Wyandotte County, Kansas:

Gentlemen: In the matter of viewing & locating of Road, as petitioned for by Rezin Wilcoxon and others and upon which the undersigned were appointed Viewers, at session of County Commissioners, held July 6th 1889, we respectively report, that pursuant to Commissioners' notice, we met at the point of beginning in Quindaro Township, Sept 24th 1889, and proceeded to locate said road, as set forth in our report of view rendered and that the following is a complete list of persons, (Owners, agents or Guardians) who have filed claims with us for damages or compensation, by reason of the location and establishment of said proposed road, and the amounts awarded to each by us, viz:

W. L. McComish — N.E. 1/4 S. 31. T. 10. R. 24, 3/4 A. Amt claimed \$80⁰⁰
Amt awarded \$80⁰⁰

Respectfully Submitted

J. A. Woodward }
Martin Russell } Viewers.

Report of Surveyor

To the Honorable Board of County Commissioners,
of Wyandotte County, Kansas.

Gentlemen: I have the honor to report that, pursuant to your order of date July 6th 1889, in the matter of the location of a certain road as petitioned for by Rezin Wilcoxon and others, I met with J. A. Woodward and Martin Russell, Viewers at the point of beginning in Quindaro Township, on the 24th day of September 1889, and under the direction of said Viewers, proceeded to survey said road as petitioned for conspicuously marking the same throughout, and noting the courses and distances; and I do hereby certify, that following is a correct return of the survey of said road, and plat of the same, viz:
Commencing at a point 357 ft West of the S.E. corner of N.E. 1/4 of Sec. 31, Town 10, Range 24 East, thence on a straight line in a northeasterly direction to a point in the section line dividing sections 31 & 32 Town 10, Range 24 said point being 299 feet North of the South East corner of the N.E. 1/4 of section 31, Town 10, Range 24 and said 299 ft. side.

Rezin Wilcoxon

Journal I
Page 614
October 17th 89

37

In matter of Petition of R. Wilcoxon
etal for establishment of a Road

This day the Petition of Rezin Wilcoxon etal for the establishment of road as follows: Commencing at a point Three Hundred and Fifty eight (358) feet West of the South East corner of the North East quarter of Section Thirty one (31) Town Ten (10) Range twenty four (24) East. Thence running on a straight line in a North Easterly direction to a point in the section line dividing sections Thirty one (31) and Thirty two (32) Town (10) Range (24) said point being Two Hundred Ninety Nine 299 ft North of the South East corner of the North East quarter of Section Thirty one (31) Town Ten (10) Range Twenty four 24 said road to be established and layed out 40 feet wide. came on to be further heard upon the certified return of the survey thereof, the plat, the report of the viewers, and the separate report of said viewers of the damages assessed to them, and the said return, plat and reports having all been duly delivered to and filed by the County Clerk heretofore, and having been received by the board of county commissioners, and said board having caused the same to be read before its meeting, and having considered the same, and the report of said viewers being favorable to said road and no legal objection to said report appearing and the said board being satisfied that said road will be of public utility, it is by said board of county commissioners

Ordered That said report, survey and plat be duly recorded by the County Clerk upon the road record of said county, and that said road be and it is hereby declared and shall be considered a public highway: and it is further

Ordered That by reason of the establishment of said Road damages be awarded as follows, to wit:

V. H. McCannish \$80⁰⁰

and it is further

Ordered That the trustee of Quindaro Township through which township said road is located, be and he is hereby ordered and directed to cause said road within his township to be opened for public travel: and that an order to this effect be issued to said trustee.

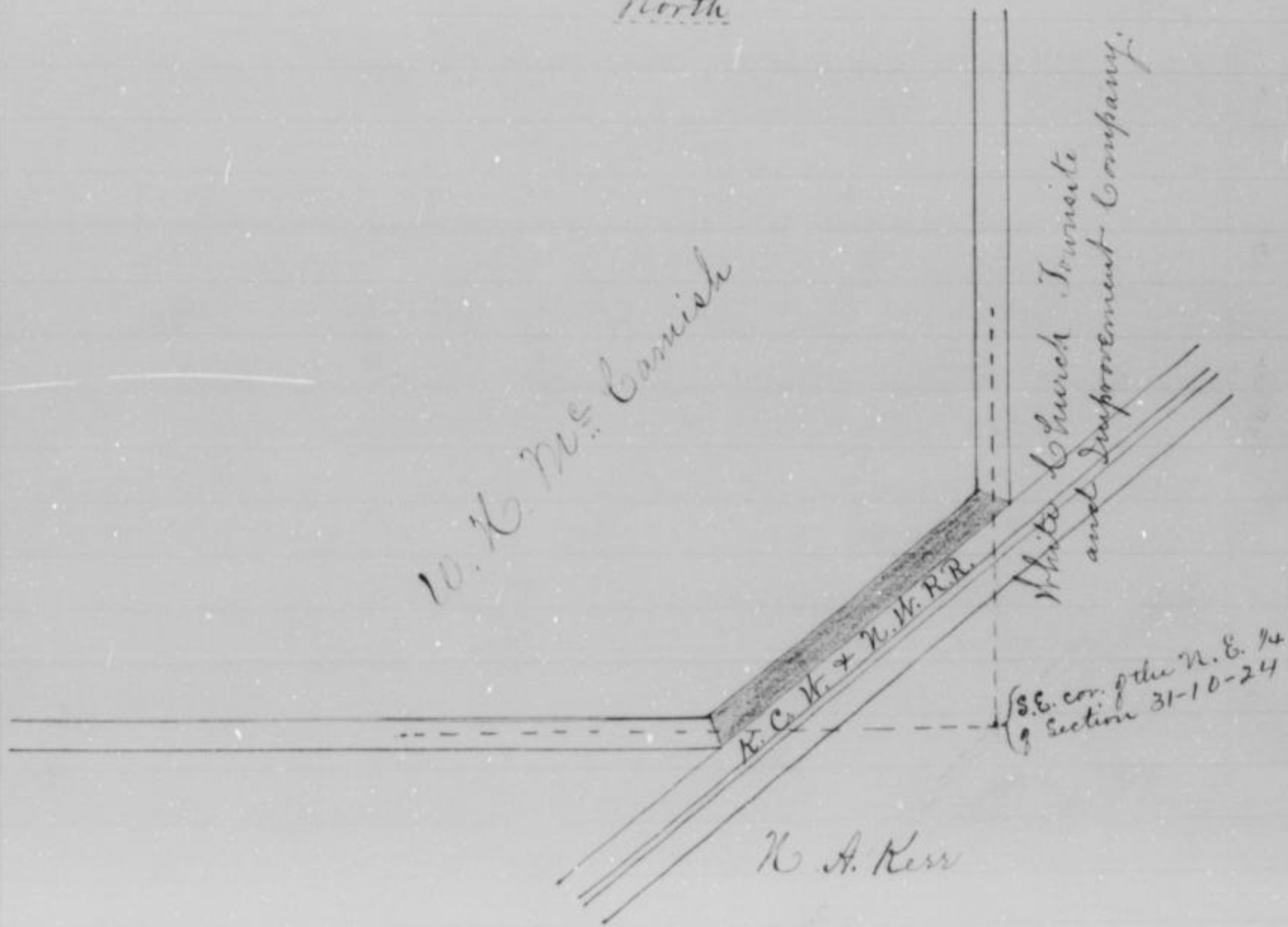
Rezin Wilcoxen

Plat Showing Location of the Wilcoxen County Road

Scale: - 200 ft. = 1 in.

J. H. Lasley Co. Surv.

North



B J Frank Road

Road Petition

To the Honorable the Board the Board of County Commissioners of the County of Wyandotte

The undersigned respectfully petition your honorable body to lay out establish and open to public travel in said county a public road as follows: Commencing at western terminus of Dodd Street in Rosedale Land Co's 1st Addition to Rosedale thence Northwesterly across Scott's land and through M^c Dowell Estate up a hollow through Dickey Estate and to a point in the South terminus of Frank Avenue in Franklin Heights in Argentine to be sixty feet wide, and we respectfully represent that each of us is a householder of said county residing in the vicinity where said road is proposed to be laid out, and that said road if so laid will be of public utility.

1 B. J. Frank	7 W. D. Dickey
2 C. F. Probstel	8 B. L. Stine
3 F. W. M ^c Dowell	9 W. S. Kolsinger
4 Wm Schriever	10 H. P. Simpson
5 L. L. Dickey	11 J. M. Asher
6 Harvey H. Hughes	12 Andrew Probstel
L. A. Pointer	John L. Paulain
W. T. Allen	W. A. Purviance

Journal 38
Page 424

In Matter of Petition of B J Frank et al
for Establishment of a Road in Shawnee Twp

came this day
B. J. Frank principal petitioner therein and present to the board of county commissioners certain petition which was in words and figures as follows to wit:

To the Honorable the Board of County Commissioners of the County of Wyandotte.

The undersigned respectfully petition your honorable body to lay out establish and open to public travel in said county a public road as follows: Commencing at western terminus of Dodd Street in Rosedale Land Co's 1st Addition to Rosedale thence Northwesterly across Scott's land and through M^c Dowell Estate up a hollow through Dickey Estate and to a point in the South terminus of Frank Avenue in Franklin Heights in Argentine to be sixty feet wide and we

C. J. Frank Road

road is proposed to be laid out, and that said road if so laid out will be of public utility.

- | | |
|---------------------|---------------------|
| 1. C. J. Frank | 7. H. D. Dickey |
| 2. F. W. Mc Dowell | 8. B. L. Stine |
| 3. C. F. Probstel | 9. W. S. Koeniger |
| 4. Wm. Schreier | 10. H. P. Simpson |
| 5. L. L. Dickey | 11. J. M. Asher |
| 6. Harvey W. Hughes | 12. Andrew Probstel |
| L. A. Pointer | John L. Pantent |
| W. T. Allen | W. A. Purviance |

and upon examination and consideration thereof the said commissioners do find that the said petition is a legal one; that the signatories thereto are genuine that the said petitioners whose names are signed to said petition all reside in the vicinity where said road is to be located, and are all householders of Wyandotte County; and that C. J. Frank one of said petitioners has duly entered into a bond with security satisfactory to and approved by said commissioners, payable to the State of Kansas for the use of said Wyandotte county conditioned that the persons signing the said bond shall pay into the treasury of the said county the amount of all costs and expenses accruing on said road in case the proceedings had in pursuance of said petition shall not be finally confirmed and established; and it is therefore by the said board of county commissioners,

Ordered that H. S. Chick, Dues Mc Mahon and S. F. Esplanant, who are disinterested householders of said county, be and they are hereby appointed viewers of the said road so by said petition prayed to be located and that the county clerk do forthwith notify each of them in writing of their said appointment; and it is further

Ordered that the said viewers shall meet at the beginning of said road on the 20th day of September A. D. 1889 and proceed to the discharge of their duties, and that the county surveyor be and he is hereby ordered and directed to meet with the said viewers at the said time and place, and survey said proposed road under their direction, and that an order be issued to him to that effect; and it is further

Ordered that the county clerk by advertisement

C. J. Frank Road

through which township said road is to be located for at least ten days and by publication for two consecutive weeks in the Wyandotte Gazette a newspaper published in said county shall give notice and complete the same in said manner at least twenty days before the date hereinafter fixed for said viewers to meet setting forth that said petition has been presented and the substance thereof; and that viewers will on the day hereinafter fixed, proceed to view said road and give to all parties a hearing; and it is further,

Ordered That a record of said notice so to be given, and as given by the said county clerk be entered upon the journal of the proceeding of said board of county commissioners, and the said county clerk is hereby ordered and directed to enter the same thereon

Viewers Report

To the Honorable Board of County Commissioners
of Wyandotte County Kansas

Gentlemen:

In the matter of viewing and locating of road as petitioned for by C. J. Frank and others, and upon which the undersigned were appointed viewers at session of county commissioners held July 18th 1889 we respectfully report that pursuant to Commissioners notice we met at the place of beginning in Shawnee township Sept 20th 1889 and taking to our assistance J. A. Bonte and C. O. Lailey as chain bearers and proceeded to view the route of the road petitioned for which was surveyed under our direction by Wm. Barclay Deputy County Surveyor, the field notes and plat of which survey are hereto attached and form part of this report, and after careful deliberation we are of the opinion that said route is practicable, and of public utility and recommend that it be granted as located and surveyed, and that it be established and opened sixty (60) feet wide,

commencing at western terminus of Dodd St in Coördate Range Box 1st Add to Coördate, thence West 498 ft thence N 64° 35' W 216 ft, thence N 75° 15' W 228 ft thence N 55° 10' W 555 ft thence N 31° 55' W 550 ft, thence N 25° 20' W 400 ft, thence N 31° 25' W 731.5 ft thence N 7° 30' W 528 ft to a point

C. J. Frank Road

Respectfully Submitted
H. F. Chicks }
Thos. M. Mahon } Viewers

Report of Surveyor
To the Honorable Board of County Commissioners of
Wyandotte County Kansas.
Gentlemen:

I have the honor that pursuant to your order of date July 18th 1889 in the matter of the location of a certain road as petitioned for by C. J. Frank and others, I met with H. F. Chicks and Thos. M. Mahon, Viewers at the place of beginning in Shawnee Township on the 20th day of September 1889 and under the direction of said viewers, proceeded to survey said road as petitioned for, conspicuously marking the same throughout and noting the courses and distances; and I do hereby certify that the following is a correct return of the survey of said road and plat of the same, viz: (commencing at the western terminus of Dodd St in Rosedale Land Co's 1st Add to Rosedale, thence West 698 ft thence N 64° 35' W 216 ft thence N 36° 15' W 228 ft thence N 55° 40' W 855 ft thence N 36° 55' W 550 ft thence N 25° 20' W 410 ft thence N 36° 35' W 731.5 ft thence N 9° 30' W 568 ft to a pt in south terminus of Frank Ave, Franklin Heights in Argentine. Road 60' wide.

Wm Barclay
Sept 20 1889

Journal of the Board of County Commissioners of Wyandotte County Kansas
p. 615 In Matter of Petition of C. J. Frank and others for Establishment of a Road

And now at this day was taken up for consideration the matter of the petition of C. J. Frank et al for establishment of a County Road and on motion it was Ordered That said matter be continued until January meeting of the board.

Journal of the Board of County Commissioners of Wyandotte County Kansas
p. 69 In Matter of Petition of C. J. Frank et al for Establishment of a County Road

This day the petition of C. J. Frank et al for the establishment of a road as follows: commencing at western terminus

C J Frank Road

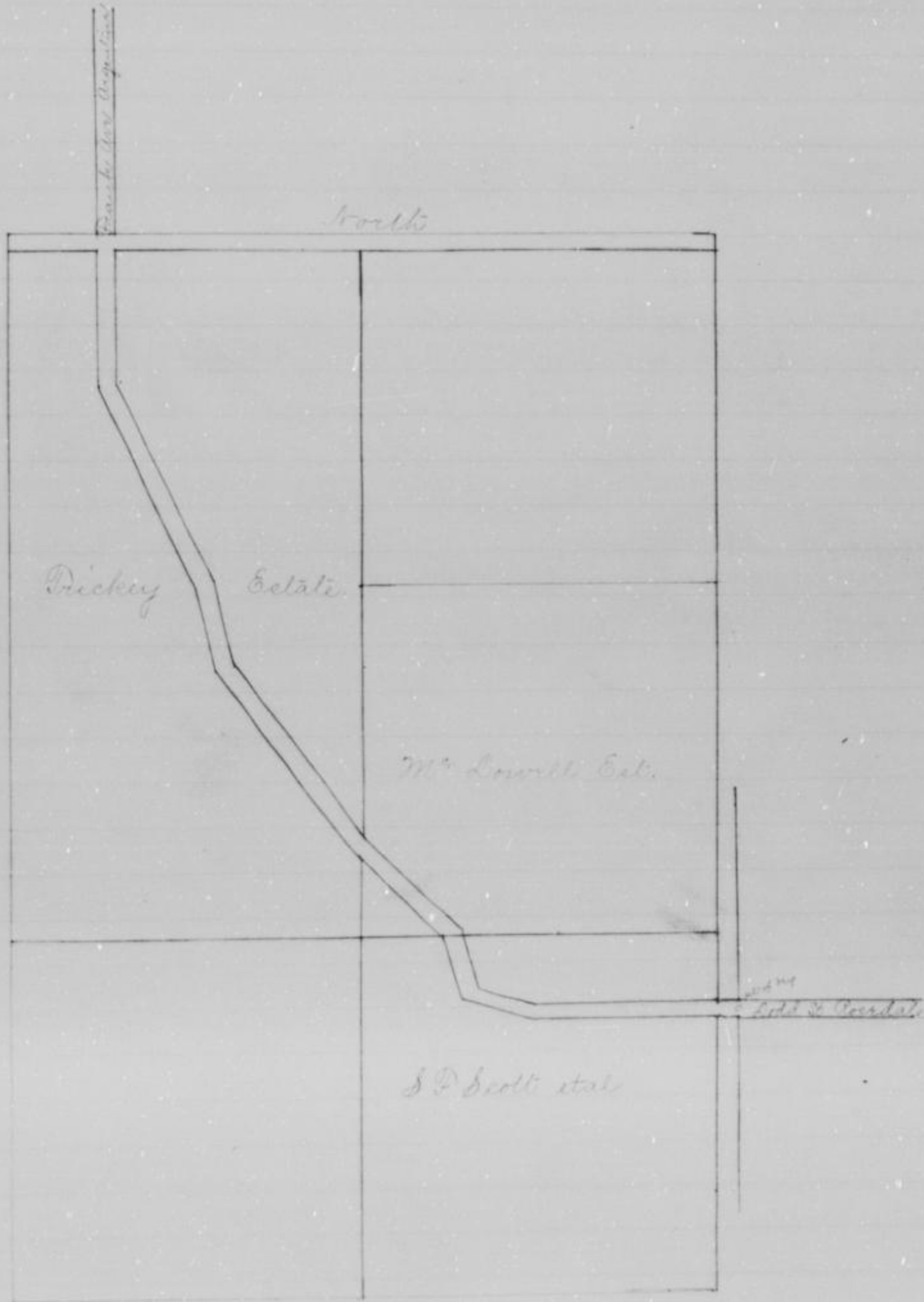
terminus of Lodd Street in Rosedale and west
to Rosedale thence northwesterly across Scott's land
and through Mc Dowell Estate up a hollow through
Duckey Estate and to a point in the south terminus
of Drake Ave in Franklin Heights in Argentinia to
sixty feet wide. cause to be further heard up
the certified return of the survey thereof, the plat,
report of the viewers, and the said return, plat and
ports having all been duly delivered to and filed
the county clerk heretofore, and having been received
by the board of county commissioners, and said board
having caused the same to be read before its meeting,
and having considered the same; and the report
of said viewers being favorable to said road and no
legal objection to said report appearing and the said
board being satisfied that said road will be of public
utility, it is by said board of county commissioners

Ordered That said report survey and plat be
recorded by the county clerk upon the road record
said county; and that said road be and it is hereby
declared and shall be considered a public highway
and it is further

Ordered That the trustees of Shawnee township
through which township said road is located be
and he is hereby ordered and directed to cause
said road within their respective townships to be open
for public travel; and that an order to that effect
be issued to said trustees.

C. J. Frank Road

(Resurveyed)
Book F, Page 74



J. H. Coleman Private Road

To the Honorable the Board of County Commissioners
of the County of Wyandotte.
The undersigned respectfully petitions your honorable
body to lay out establish and open to public travel
in said county a Private road as follows: commencing
at a point ten feet south and ten feet
East of the South West corner of the north west quarter
of the north east quarter of section seventeen Township
Eleven (11) south and Range 24 East in Wyandotte
County Kansas, thence north to the county road
a point ten feet East of the north west corner of the
northwest quarter of said north east quarter of said
section 17, Town 11, Range 24, making a strip
of land twenty feet wide for outlet for J. H. Coleman
to county road.

J. H. Coleman.

Journal "D"
Page 599

In Matter of Petition of J. H. Coleman
for Private Road in Wyandotte Dist. I have this
J. H. Coleman principal petitioner therein and presented
to the board of county commissioners a certain petition
which was in words and figures as follows to wit
commencing at a point ten feet South and ten feet
East of the South West corner of the North West quarter
of the North East quarter of section seventeen (17) Town
Eleven (11) South and Range Twenty four (24) East in
Wyandotte County Kansas thence North to the County
Road to a point ten feet East of the North West
corner of the North West quarter of said North East
quarter of said section 17, Town 11, Range 24, making
a strip of land twenty feet wide for outlet for
Coleman to County Road.

J. H. Coleman
and upon examination and consideration thereof
said commissioners do find that the said petition
is a legal one; that the signature thereto is genuine
that the said petitioner whose name is signed
said petition has duly entered into a bond with
surety satisfactory to and approved by said commissioners
payable to the State of Kansas for the use of said
Wyandotte County conditioned that the persons signing
the said bond shall pay into the treasury of said

J. W. Coleman Private Road

on said road in case the proceedings had in pursuance of said petition shall not be finally confirmed and established; and it is therefore by the said board of county commissioners

Ordered, That S. Waff, J. L. Buckland and W. A. Burgeon who are disinterested householders of said county be and they are hereby appointed viewers of the said road so by said petition prayed to be located, and that the county clerk do forthwith notify each of them in writing of their said appointment; and it is further

Ordered, that the said viewers shall meet at the beginning of said road on the 12th day of December A. D. 1889 and proceed to the discharge of their duties, and that the county surveyor be and he is hereby ordered and directed to meet with the said viewers at the said time and place and survey said proposed road under their direction, and that an order be issued to him to that effect; and it is further

Ordered, that the county clerk by advertisement set up in his office and in the township of Nyau-dotte through which township said said road is to be located for at least twenty days, and by publication for two consecutive weeks in the Nyau-dotte Gazette a newspaper published in said county shall give notice and complete the same in said manner at least twenty days before the date hereinbefore fixed for said viewers to meet setting forth that said petition has been presented and the substance thereof; and that viewers will on the day hereinbefore fixed proceed to view said road and to give to all parties a hearing; and it is further

Ordered, that a record of said notice so to be given and as given by the said county clerk, be entered upon the journal of the proceedings of said board of county commissioners, and the said county clerk is hereby ordered and directed to enter the same therein.

Viewers Report

To the Hon. Board of County Commissioners
of Nyau-dotte County Kansas
Gentlemen:

In the matter of the location of road as

J. B. Coleman Private Road

the undersigned were appointed viewers at session of County Commissioners held Oct 9th 1889, we respectfully report that pursuant to commissioners' notice we met at the place of beginning in Hyandotta Township December 12th 1889 and taking to our aid and aid of J. A. Combs as chain carrier, proceeded to view the route of the road petitioned for, which was surveyed under our direction by Wm Barclay Dep Com Surveyor, the field notes and plat of which survey are hereto attached and form part of this report, and after careful deliberation we are of the opinion that said route is practicable and of public utility and recommended that it be granted as located and surveyed, and that it be established and opened six (6) feet.

Commencing at a pt 10 feet south and 8 feet East of the S W corner of N W 1/4 of the N E 1/4 of Sec 17 Twp 11, Range 24, thence north to a point 8 feet East of the N W cor of the N W 1/4 of the N E 1/4 of Section 17 Twp 11 Range 24.

Respectfully Submitted

Sanford Waff } Viewers.
J. L. Buckland }

Viewers Report of Damages Claimed and Awarded
To the Honorable Board of County Commissioners
of Hyandotta County Kansas.

Gentlemen:

In the matter of viewing and locating of the road as petitioned for by J. B. Coleman, and upon which the undersigned were appointed viewers at session of County Commissioners held Oct 9th 1889, we respectfully report that pursuant to Commissioners' notice we met at the place of beginning in Hyandotta Township December 12th 1889 and proceeded to view and locate said road as set forth in our report of view rendered and that the following is a complete list of persons (Owners, Agents or Guardians) who have filed claims with us for damages or compensation by reason of the location and establishment of said proposed road and the amount awarded to each by us, viz:

Traver, Jno to Wm 1/4 of N E 1/4 of 17-11-24. 29 Acres
Subs claimed \$2000

J B Coleman Private Road

Sanford Hall Viewers
J L Cuckland

Report of Survey

To the Honorable Board of County Commissioners
of Wyandotte County Kansas.

Respectfully

I have the honor to report that pursuant to your order of date Oct 9th 1889 in the matter of locating of a certain road as petitioned for by J B Coleman I met with James Cuckland and Sanford Hall Viewers at the place of beginning in Wyandotte township on the 12th day of December 1889 and under the direction of said viewers, proceeded to survey said road as petitioned for conspicuously marking the same throughout and noting the courses and distances; and I do hereby certify that the following is a correct return of the survey of said road and plat of the same, viz:

Commencing at a point 10 ft. South and 8 ft. East of the S West of the N W 1/4 of the N E 1/4 of Sec 17 Town 11. Range 24. thence North to a pt. 8 ft. East of N West of the N W 1/4 of the N E 1/4 of Sec 17, Range 24. Town 11. Road to be 16 ft. wide.

Wm Barclay

Dep Co Surveyor

Annual J
p. 78

In Matter of Petition of J B Coleman for a Private Road

This day the petition of J B Coleman for the establishment of a road as follows: Commencing at a point ten feet South and ten feet East of the South West corner of the North West quarter of the North East quarter of Section 17 Township Eleven 11th South and Range twenty four 24th East in Wyandotte County Kansas thence north to the County Road to a point ten feet East of the North West corner of the North West quarter of said North East quarter of said Section 17. Town 11. Range 24 making a strip of land twenty feet wide for outlet for J B Coleman to County Road. came on to be further heard upon the certified return of the survey thereof the plat, the report of the viewers and the separate reports of said viewers of the damages assessed by them and the said return, plat and reports having all been duly delivered to and filed by the county clerk, heretofore, and

J K Coleman Private Road

and said board having caused the same to be read before its meeting, and having considered the same and the report of said viewers being favorable to said road, and no legal objection to said report appearing, and the said board being satisfied that said road will be of public utility, it is by the said board of county commissioners

Ordered, That report, survey and plat be duly recorded by the county clerk upon the road records of said county; and that said road be and it is hereby declared and shall be considered a public highway upon the payment of (\$65⁰⁰) sixty five and 50/100 Dollars into the treasury of Wyandotte County by J K Coleman said sum being total amount of all costs in the establishment of said road and it is further


Ordered That by reason of the establishment of said road damages be awarded as follows to wit

J K Hunter \$50⁰⁰

and it is further

Ordered That the trustee of Wyandotte township through which township said road is to be located be and he is hereby ordered and directed to cause said road to be opened to public travel and that an order to this effect be issued to said trustee.

✓
J to Coleman Private Road



Map showing the J to Coleman Private Road

Scale:- 400' = 1"

J to Lasley
to SW

R. Wilcox's Road — See Page 506 —

Road Petition

To the Honorable the Board of County Commissioners
of the County of Wyandotte:

The undersigned respectfully petition your honorable
body to lay out, establish and open to the public travel
in said county a public road described as follows:
Commencing at a point Three Hundred and fifty eight
(358) feet West of the South East corner of the North East
quarter of Section Thirty one (31) Town Ten (10) Range
Twenty four (24) East. Thence running on a straight line
in a North Easterly direction to a ^{point} ~~feet~~ in the section line
dividing sections Thirty one (31) and Thirty two (32) Town
Ten (10) Range Twenty four (24) said point Two Hundred
and Ninety nine (299) ft North of the South East corner of the
North East quarter of Section Thirty one (31) Town Ten (10)
Range Twenty four (24). Said road to be established and
laid out Forty feet (40) wide. and we respectfully
represent that each of us is a householder of said county
residing in the vicinity where said road is proposed
to be laid out, and that said road if so laid out,
will be of general public utility.

Rezin Wilcox

L. M. Wood

Jacob Beck

John Stette

W. S. Carroll

Henry Dingle

G. J. Hayes

W. W. English

Solomon Salmer

Solomon Salmer Jr

J. A. Walker

E. E. Beach

Wm Conway

Journal "F"
Page 503

In Matter of Petition R. Wilcox
et al for a Road in Quindaro Twp

Caused this day
R. Wilcox principal petitioner therein and presented
to the board of county commissioners a certain petition
which was in words and figures as follows to wit:

To the Honorable the Board of County Commissioners
of the County of Wyandotte:

The undersigned respectfully petitions your honorable
body to lay out, establish and open to the public travel
in said county a public road described as follows:
Commencing at a point Three Hundred and fifty eight
(358) feet West of the South East corner of the North East
quarter of Section Thirty one (31) Town Ten (10) Range

R. Wilcox Road

run in a North Easterly direction to a point in the section line dividing sections Thirty-one (31) and thirty-two (32) Town Ten (10) Range Twenty-four (24) said point being Two Hundred twenty-nine (229) ft North of the South East of the North East quarter of section Thirty-one (31) Town Ten (10) Range Twenty-four (24) said road to be established and layed out Forty (40) feet wide, and we respectfully represent that each of us is a householders of said county, residing in the vicinity where said road is proposed to be laid out, and that said road if so laid out, will be of public utility.

Rezin Wilcox

W W English

L M Wood

Solomon Palmer

Jacob Beck

Solomon Palmer Jr

John Stout

J A Walker

W S Carroll

E S Beach

Henry Durgal

Wm Conway

O S Wags

and upon examination and consideration thereof the said commissioners do find that the said petition is a legal one; that the signatures thereto are genuine; that the said petitioners whose names are signed to said petition all reside in the vicinity where said road is to be vacated and are all householders of Wyandotte county; and that Rezin Wilcox one of said petitioners has duly entered into a bond, with security satisfactory to and approved by said commissioners payable to the State of Kansas for the use of Wyandotte county, conditioned that the persons signing the said bond shall pay into the treasury of the said county the amount of all costs and expenses accruing on said road in case the proceedings had in pursuance of said petition shall not be finally confirmed and established; and it is therefore by the said board of county commissioners

Ordered That J W Woodward James Conway and Marlin Russell who are disinterested householders of said county be and they are hereby appointed viewers of the said road so by said petition layed to be located, and that the county clerk do forthwith notify each of them in writing of their said appointments; and it is further

Ordered that the said viewers shall meet at the beginning of said road on the 24th day of Sept. under A. S. 1837 and proceed to the discharge of their

~~A. Wilcox's Road~~

hereby ordered and directed to meet with the said viewers at the said time and place, and survey said proposed road under their direction and that an order be issued to him to that effect; and it is further

Ordered that the county clerk by advertisement set up in his office and in the township of Quindaro through which township said road is prayed to be laid out, for at least twenty days and by publication for two consecutive weeks in the Wyandotte Gazette a newspaper published in said county shall give notice and complete the same in said manner at least twenty days before ^{the} date hereinafore fixed for said viewers to meet setting forth that said petition has been presented and the substance thereof; and that viewers will on the date hereinafore fixed, proceed to view said road, and to give to all parties a hearing; and it is further

Ordered that a record of said notice so to be given and as given by the said county clerk be entered upon the journal of the proceedings of said board of county commissioners, and the said county clerk is hereby ordered and directed

Viewers Report

To the Honorable Board of County Commissioners
of Wyandotte County Kansas
Gentlemen:

In this matter of viewing and locating of road as petitioned for by Regis Wilcox and other and upon which the undersigned were appointed viewers at session of county of county commissioners held July 6th 1889, we respectfully report that pursuant to Commissioners notice we met at point of beginning in Quindaro Township Sept 24th 1889 and proceeded to view the route of the road petitioned for, which was surveyed under our direction by Tom Barclay Deputy County Surveyor the field notes and plat of which survey are hereto attached and form part of this report, and after careful deliberation we are of the opinion that said route is practicable, and of public utility, and recommend that it be granted as located and surveyed and that it be established of a certain width, to be not less than

R. Wilcox Road

Eight (358) feet West of the South East corner of the N.E. 1/4 of Section thirty one (31) Town Twp 101 Range Twenty four (24) East thence running in a straight line in N. Easterly direction to a point in the sec line dividing Sec 31 + 32 Town 10 Range 24 said pt being 299 ft N. of S.E. cor of N.E. 1/4 of Sec 31 Town 10 Range 24.

Respectfully Submitted
 J. H. Woodward }
 Martin Russell }

Viewers Report of Damages Claimed and Awarded.

To the Honorable Board of County Commissioners
 of Wyandotte County Kansas.

Gentlemen:

In the matter of viewing and locating of road, as petitioned for by Rezin Wilcox and others and upon which the undersigned were appointed viewers, at session of county commissioners held July 6 1887, we respectfully report that pursuant to your order Commissioners notice, we met at pt of beginning in Quindaro township September 24 1887, and proceeded to locate said road, as set forth in our report of view rendered and that the following is a complete list of persons, (Owners Agents or Guardians) who have filed claims with us for damages or compensation, by reason of the location of said proposed road, and the amounts awarded to each by us, viz:

W. H. McCaruish N.E. 1/4 of S. 31. T. 10. R. 24. 3/4 of an acre appropriated. Amt claimed \$80.00 Amt Awarded by Viewers \$80.00

Respectfully Submitted
 J. H. Woodward } Viewers.
 Martin Russell }

Report of Surveyor

To the Honorable Board of County Commissioners
 of Wyandotte County Kansas

Gentlemen:

I have the honor to report that pursuant to your order of date July 6 1887 in the matter of the location of a certain road as petitioned for by Rezin Wilcox and others, I met with J. H. Woodward and Martin

A Petition for a Road

Township on the 20th day of September 1889 and under the direction of said viewers proceeded to survey said road as petitioned for, conspicuously marking the same throughout, and noting the course and distances; and I do hereby certify, that the following is a correct return of the survey of said road, and plat of the same, viz: Commencing at a point 358 ft West of the S Eth corner of N Eth of sec 31, Town 10, Range 24, East, thence on a straight line in a northeasterly direction to a point in the section line dividing sections 31 & 32, Town 10, Range 24, said point being 299 ft North of South East corner of the N Eth of section 31, Town 10, Range 24, road laid 40 ft wide.

Wm Barclay
Dep^y Co Surveyor

Journal "9"
Page 614

In Matter of Petition of R Wilcox
etal for establishment of a Road

This day the petition of R Wilcox for the establishment of a road as follows: Commencing at a point Three Hundred and fifty eight (358) feet West of the South East corner of the North East quarter of Section Thirty one (31) Town Ten (10) Range Twenty four (24) East. Thence running on a straight line in a North Easterly direction to a point in the section line dividing sections Thirty one (31) and Thirty two (32) Town Ten (10) Range (24) said point being Two Hundred and ninety nine (299) ft North of the South East corner of the North East quarter of Section Thirty one (31) Town Ten (10) Range Twenty four (24). Said road to be established and layed out Forty (40) feet wide came on to be further heard upon the certified return of the survey thereof, the plat, the report of the viewers, and the separate report of said viewers of the damages assessed by them, and the said return plat and reports having been received by the board of county commissioners, and said board having caused the same to be read before its meeting, and having considered the same; and the report of said viewers being favorable to said road, and no legal objection to said report appearing and the said board being satisfied that said road will be of public utility, it is by said board of county commissioners

Ordered That said report survey and plat be

Wilcox Road

said county; and that said road be and it is hereby declared and shall be considered a public highway and it is further

Ordered that damages by reason of the establishment of said road be awarded as follows:

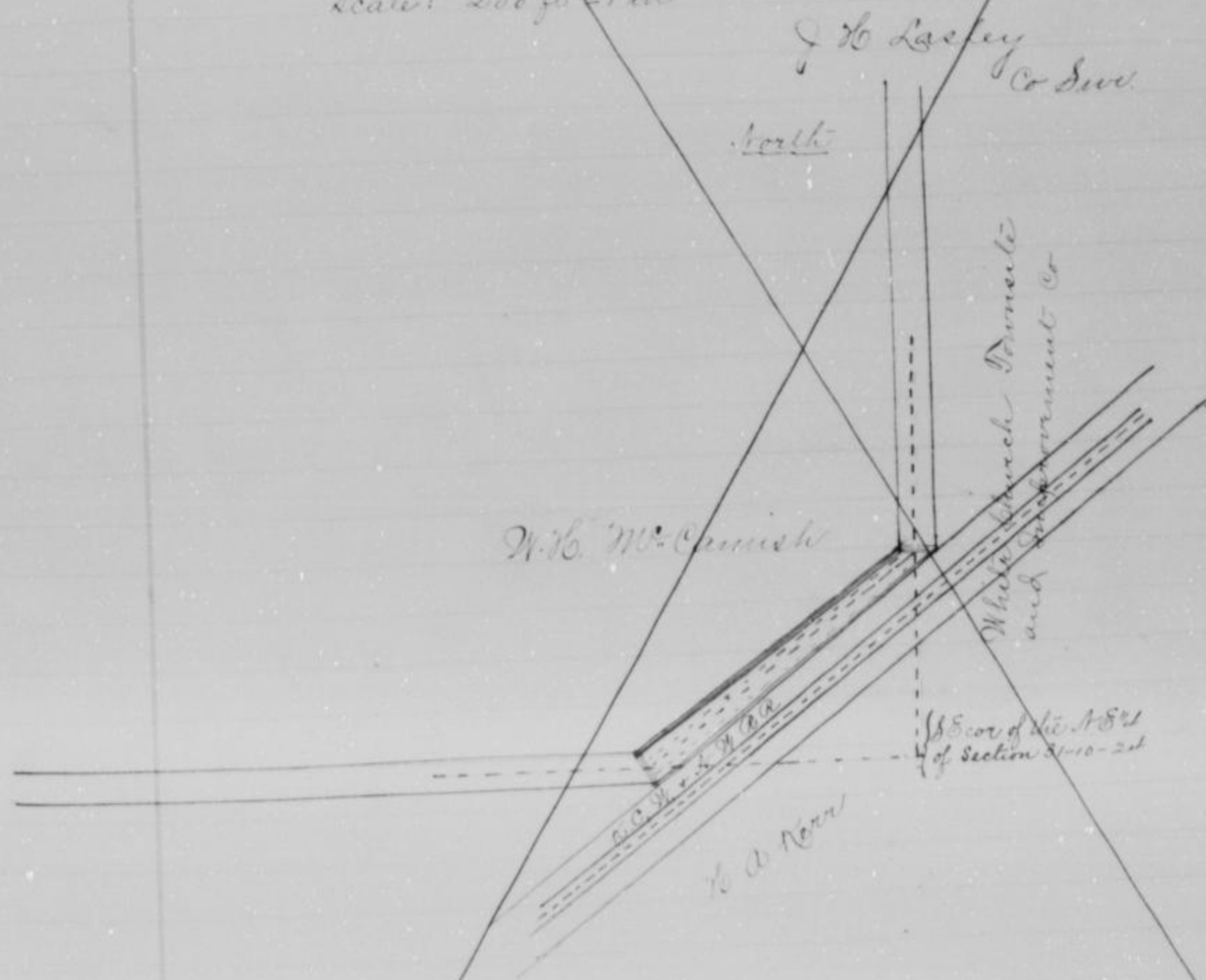
W. H. McCaruish \$50.00

and it is further

Ordered that the trustee of Quintard township through which township said road is located, be and he is hereby ordered and directed to cause said road to be opened for public travel; and that an order to this effect be issued to said trustee.

Plat showing location of Wilcox County Road

Scale: 200 ft = 1 in



H B Hunt Road

Road Petition

To the Honorable the Board of County Commissioners of County of Wyaundott: The undersigned respectfully petition your honorable body to lay out, establish and open to public travel in said county a public road described follows: Commencing at the North west corner of Section 23 Twp 11. Range 23. Thence E 160 rods thence South 80 rods to Thence East to intersect with the Wm Houns road and at the H B Hunt road running through the North west 1/4 of Section 23 and the Wm Houns road running through the N W 1/4 of + N 1/2 of N E 1/4 of Section 23 Twp 11. Range 23. and we respectfully represent that each of us is a household of said county residing in the vicinity where said road is proposed to be laid out, and that said road if so laid out will of public utility.

H B Hunt

Henry Menley

John Burger

J H Houns

W H Zimmerman

John Elmora

Robert Hall

Geo W Swrigart

Henry F. Swrigart

H J Gilbert

M. S. Rice

Wm Millsbaugh

J. P. Williamson.

In Matter of Petition of H B Hunt
et al for a Road in Delaware Twp 11

Journal I.
Page 602
October 9 1889

Came this day the Hunt principal petitioner therein and presented to the board of county commissioners a certain petition which was in words and figures as follows to wit: To the Honorable the Board of County Commissioners of the County of Wyaundott: The undersigned respectfully petition your honorable body to lay out, establish and open to public travel in said county a public road described as follows: Commencing at the N W Corner of Section 23 Twp 11. Range 23. Thence East 160 rods Thence S 80 rods. Thence East to intersect with the H B Hunt road running through the N W 1/4 of Section 23 and the Wm Houns road running through the N and North 1/2 of the N E quarter of Section 23. Twp 11. Range 23. and we respectfully represent that each of us is a household of said county residing in the vicinity where said road is proposed to be laid out and that said road if so laid out will be of ^{public} utility.

H B Hunt Road

Henry Mealey
John Bagar
J W Horro
W B Zimmerman
John Elmore

Geo W Sweigert
Henry F Sweigert
L S Gilbert
M. S. Rice
Wm Millsap

J. P. Williamson,

and upon examination and consideration thereof the said commissioners do find that the said petition is a legal one that the signatures thereto are genuine; that the said petitioners whose names are signed to said petition all reside in the vicinity where said road is to be located and are all householders of Wyandotte county; and that H B Hunt one of said petitioners, has duly entered into a bond with security satisfactory to and approved by said commissioners payable to the State of Kansas for the use of said Wyandotte county, conditioned that the persons signing the said bond shall pay into the treasury of the said county the amount of all costs and expenses accruing on said road in the case the proceedings had in pursuance of said petition shall not be finally confirmed and established; and it is therefore, by said board of county commissioners

Ordered That J W Hurd and J B Comerford and B. F. Duke, who are disinterested householders of said county be and they are hereby appointed viewers of the said road so by said petition prayed to be located, and that the county clerk do forthwith notify each of them in writing of their said appointment; and it is further

Ordered That the said viewers shall meet at the beginning of said road on the 15th day December A.D. 1889 and proceed to the discharge of their duties and that the county surveyor be and he is hereby ordered and directed to meet with the said viewers at the said time and place and survey said proposed road under their direction, and that an order be issued to him to that effect; and it is further

Ordered that the county clerk by advertisement set up in his office and in the township of Delaware through which township said road is prayed to be laid out for at least twenty days and by publication for two consecutive weeks in the Wyandotte Gazette a newspaper published in said county shall give notice and complete the same in said manner at least twenty days before the date hereinafore fixed for said viewers to meet and view the said petition and to report thereon to the said board of county commissioners.

H B Hunt Road

presented and the substance thereof and that viewers will, on the day hereinafter fixed proceed to view said road and give to all parties a hearing; and it is further

Ordered, That a record of said notice so to be given and as given by the said county clerk be entered upon the journal of the proceedings of said board of county commissioners, and the said county clerk is hereby ordered and directed to enter the same thereon.

Viewers Report

To the Honorable Board of County Commissioners
of Wyandotte County Kansas

Gentlemen:

In the matter of locating of Road as petitioned for by H B Hunt and others and upon which the undersigned were appointed viewers at sessions of County Commissioners held Oct 9th 1889, we respectfully report that pursuant to commissioners notice we met at the place of beginning in Delaware Township Dec 16th 1889 and taking to our assistance J A Combs as chain carrier proceeded to view the route of the road petitioned for which was surveyed under our direction by Wm Barck Dep County Surveyor the field notes and plat of which survey are hereto attached and form part of this report and after careful deliberation we are of the opinion the said route is practicable, and of public utility and recommend that it be granted as located and surveyed and that it be established and opened forty (40) feet wide. Beginning at the N.W. corner of sec 23 Town 11. Range 23. thence East to a point 489 feet West of the N.E. cor of the N.W. 1/4 of said sec 23. thence Southwesterly to a point 20 feet West and 401 feet South of the N.E. cor of the N.W. 1/4 of said sec 23. thence South 340 feet and to the center line of the Wm Hume Co Road. We also recommend that all that part of the Wm Hume county road located in the N.W. 1/4 of section Town 11. Range 23 be vacated.

Respectfully Submitted

J W Hurd

B F Duke

J B Comford

Viewers

H. B. Kunt Road

Report of Surveyor.
To the Honorable Board of County Commissioners
of Wyandotte County, Kansas.

Gentlemen:

I have the honor to report that, pursuant to your order of date Oct 9th 1889, in the matter of the locating of a certain road as petitioned for by H. B. Kunt and others I met with J. W. Kindred B. F. Duke & J. B. Comerford Viewers, at the place of beginning in Delaware Township, on the 16th day of December 1889, and under the direction of said Viewers, proceeded to survey said road as petitioned for, conspicuously marking the same throughout, and noting the courses and distances: and I do hereby certify, that the following is a correct return of the survey of said road, and plat of the same, viz: Commencing at the N.W. corner of section 23, Town 11, Range 23, thence East to a point 487 ft. west of the N.E. cor of the N.W. 1/4 of said section 23, thence Southeastly to a point 20 ft west and 401 ft south of the N.E. cor of the N.W. 1/4 of section 23, Town 11, Range 23 thence South 340 ft and to a point in center of the Wm Kouns Co Road. Road laid forty feet wide.

Wm Barclay

Dep. Co. Surveyor.

In Matter of Petition of H. B. Kunt
etal for Establishment of a Road

29

Journal J.
Page 73
Jan 7th 1890

Came this day H. B. Kunt for the establishment of the following road to wit: Commencing at the N.W. corner of section 23, Township 11, Range 23. Thence E 1/2 rods; thence S 80 rods; thence E to intersect with the Wm Kouns road and vacate the H. B. Kunt Road running through the N.W. 1/4 of section 23 and the Wm Kouns road running through the N.W. 1/4 and the N.E. 1/4 of section 23. Township 11 Range 23 came on to be further heard upon the certified return of the survey thereof, the plat, the report of the viewers and the said return, plat and reports having all been duly delivered to and filed by the County Clerk heretofore, and having been received by the board of county commissioners and said board having caused the same to be read before its meeting and having considered the same and the report of said viewers

K. B. Hunt Road

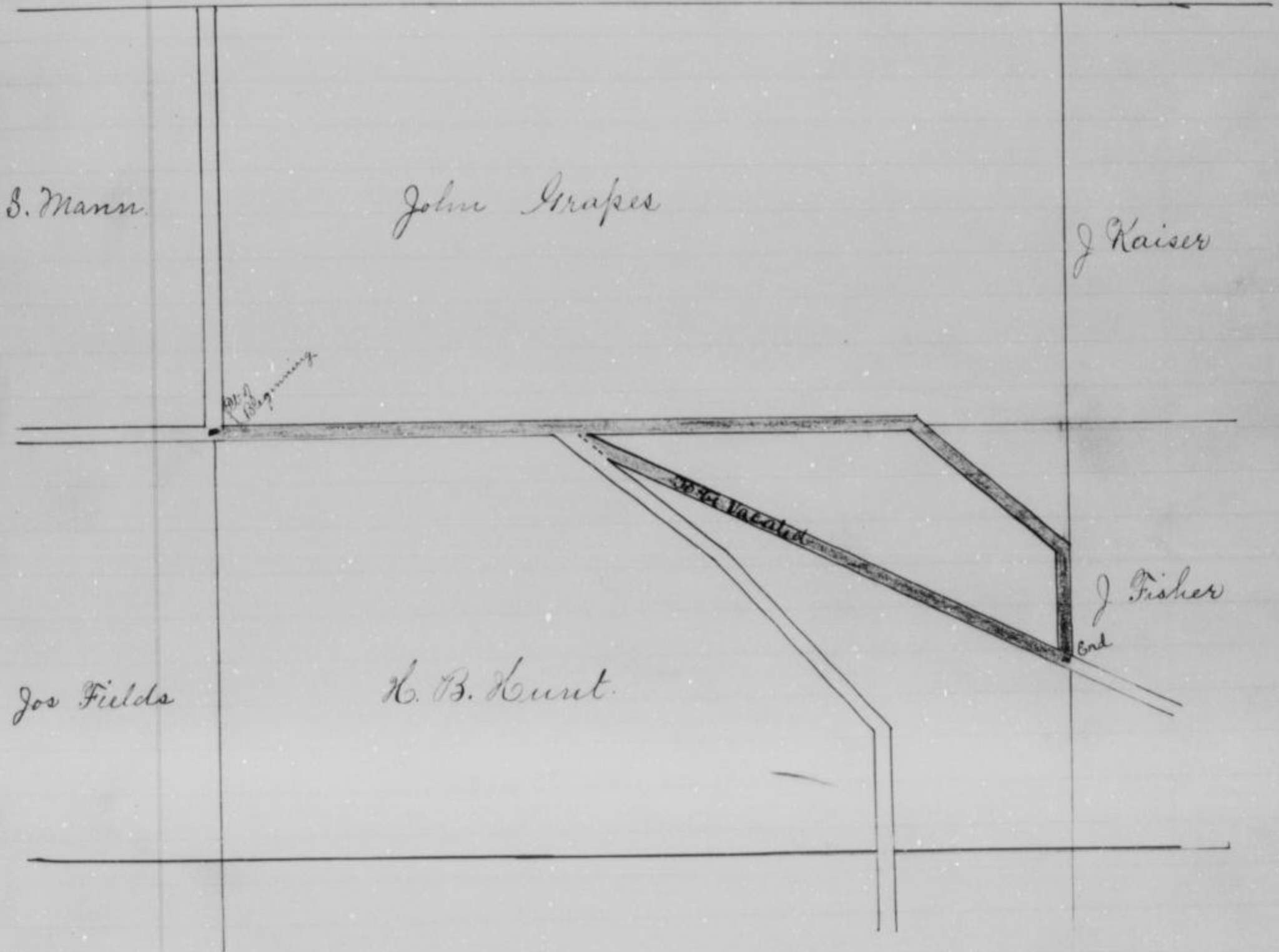
being favorable to said road, and no legal objection to said report appearing, and the said board being satisfied that said road will be of public utility, it is by said board of county commissioners.

Ordered That said report, survey and plat be duly recorded by the county clerk upon the road record of said county; and that said road be and it is hereby declared and shall be considered a public highway, and it is further

Ordered That the trustee of Delaware Township through which township said road is located be and he is hereby ordered and directed to cause the said road within his township to be opened for public travel, and that part of the Wm Houns County road, located in the NW¹/₄ of Sec 23, town 11, range 23 be vacated.

H. B. Hunt Road

Plat showing the H. B. Hunt Co Road
Scale: - 1/400' = 1"
J. H. Lacey, Co Surv.



B. L. Short Road-Vacation.

Road Petition.

To the Honorable the Board of County Commissioners
of the County of Wyandotte

The undersigned respectfully petition your honorable body to vacate that portion of the public road known as the old Santa Fe road described as follows, to-wit:

Commencing at a point where said Santa Fe road intersects the south line of Fifth street, near Seventh street (formerly Missouri Avenue) in the city of Kansas City in the said County of Wyandotte, State of Kansas, and running thence southwardly to where said road intersects with Mill Street, formerly Sixteenth street in the former city of Armourdale, and we respectfully represent that each of us is a householder of said county, residing in the vicinity where said road is proposed to be vacated and that said vacation is sought for the purpose of procuring the construction of a viaduct over and across the grade track and grounds of the Union Pacific and Rock Island and Pacific Railway Companies along Seventh Street in the City of Kansas City, which viaduct is to be built by said City and said Railway Companies and will be of greater public utility than said road as now established

B. L. Short.

J. B. Jenkins
Thos. F. Gilbert
W. J. Brouse
H. A. Cox
C. S. Griffin
C. J. Snow
D. F. Bigelow

Allen Chadwick
J. W. Charles
G. Griffith
W. H. McLean
Anderson & Son
Jas. H. King
W. A. Pyle

J. M. Enochs
J. S. Dagle
T. F. Kerr
S. B. Shively
J. S. Perkins
F. Shankenbery
W. D. Patten

State of Kansas, Wyandotte County, ss.

B. L. Short, one of the above petitioners, being by me first sworn, deposes and says, that more than twelve of the persons whose names are signed to the foregoing petition reside in the vicinity where said road is proposed to be vacated is of the full age of twenty-one years, and occupies a house in said vicinity, in said county, as a place of residence, and not as a boarder or lodger, and is a householder of said county; and that the signatures to the said petition are the genuine signatures of the said several petitioners, made personally by themselves, respectively.

B. L. Short

Subscribed and sworn to before me this 1st day of July A.D. 1881

B. L. Short Road. - Vacation

In matter of Petition of B. L. Short
et al for location of Road

34
Journal 7
Page 508
July 8-1889

Came this day B. L. Short principal petitioner therein and presented to the board of county commissioners a certain petition which was in words and figures as follows to wit:

Road Petition

To the Honorable the Board of County Commissioners
of the County of Wyandotte:

The undersigned respectfully petition your honorable body to vacate that portion of the public road known as the old Santa Fe road described as follows to wit; commencing at a point where said Santa Fe Road intersects the south line of Fifth Street near seventh Street (formerly Missouri Ave) in the City of Kansas in the said county of Wyandotte State of Kansas and running thence South Westerly to where said road intersects with Mill Street formerly Sixteenth Street in the former City of Armourdale and we respectfully represent that each of us is a householder of said county residing in the vicinity where said road is proposed to be vacated and that said vacation is sought for the purpose of procuring the construction of a viaduct over and across the yards tracks and grounds of the Union Pacific and Rock Island and Pacific Railway Companies along Seventh Street in City of Kansas City which viaduct is to be built by said city and said railway companies and will be of greater public utility than said road as now established.

H. D. Patten

- | | | |
|----------------|----------------|-----------------|
| B. L. Short | Phos F Gilbert | W. A. Boy |
| C. S. Griffin | C. T. Snow | D. F. Bigelow |
| Allen Chadwick | J. B. Jenkins | H. J. Brouse |
| J. W. Charles | L. Griffith | M. G. McLeau |
| Anderson + son | J. H. King | W. A. Pyle |
| J. M. Enochs | J. S. Eagle | D. F. Kerr |
| S. S. Shively | J. S. Perkins | F. Shankenberg. |

and upon examination and consideration thereof the said commissioners do find that the said petition is a legal one, that the signatures thereto are genuine; that the said petitioners whose names are signed to said petition all reside in the vicinity where said road is to be vacated and are all householders of Wyandotte county and that B. L. Short one of the said petitioners has duly entered into a bond with security satisfactory to and approved by said commissioners, payable to the State of Kansas for the use of said Wyandotte county, conditioned that the persons

B. L. Short Road, - Vacation

signing the said bond shall pay into the treasury of the said county the amount of all costs and expenses accrued on said road in case the proceedings had in pursuance of said petition shall not be finally confirmed and established; and it is therefore by the said board of county commissioners,

Ordered That D. M. Ward, Jno Warren and Keaton Gordon who are disinterested householders of said county be and they are hereby appointed viewers of said road so by said petition prayed to be vacated, and that the county clerk do forthwith notify each of them in writing of their said appointment and it is further

Ordered that the said viewers will meet at the beginning of said road on the 28th day of September A. D. 1889 and proceed to the discharge of their duties and that the county surveyor be and he is hereby ordered and directed to meet with the said viewers at the said time and place and survey said proposed road under their direction and that an order be issued to him to that effect, and it is further

Ordered that the county clerk by advertisement set up in his office and in the township of Haywardotte through which township said road is to be vacated for at least twenty days and by publication for two consecutive weeks in the Haywardotte Gazette, a newspaper published in said county shall give notice and complete the same in said manner at least twenty days before the date hereinbefore fixed for said viewers to meet, setting forth that said petition has been presented and the substance thereof, and that viewers will on the day hereinbefore fixed, proceed to view said road and give to all parties a hearing; and it is further

Ordered that a record of said notice so to be given and as given by the said county clerk, be entered upon the journal of the proceedings of said board of county commissioners, and the said county clerk is hereby ordered and directed to enter the same thereon.

Viewers Report.

To the Honorable the Board of County Commissioners

of Haywardotte County in the State of Kansas.

The undersigned who were by order of your said board, made on the 8th day of July A. D. 1889 duly appointed viewers of a certain road which B. L. Short and others had by their

B. G. Short Road. - Vacation

which proposed road was described in said petition as follows: from at a point where said Santa Fe road intersects the south line of Fifth Street now Seventh Street (formerly Missouri Ave) in the City of Kansas City in the said County of Wyandotte, State of Kansas and running thence Southwesterly to where said road intersects with Mill Street in the former City of Armourdale, duly met with the County Surveyor at the above point of commencement on the 28th day of September A.D. 1889, and having been each of us first duly sworn as such viewers proceeded to vacate said road as prayed for in said petition. We hereby report that said road should be vacated, and that the same will not be necessary and of no general use or public utility after the completion and opening for public travel of the Viaduct now in course of construction and we hereby report in favor of vacating said road on and after the completion and opening for public travel said viaduct as heretofore mentioned.

Witness our hands, this 11 day of August A.D. 1889

Jno Warren
Kenton Gordon
D. W. Ward

Viewers as aforesaid.

Report of Surveyor

To the Honorable Board of County Commissioners
of Wyandotte County, Kansas.

Gentlemen:

I have the honor to report that, pursuant to your order of date July 8th, 1889, in the matter of vacation of a certain road as petitioned for by B. G. Short and others, I met with John Warren, Kenton Gordon and David Ward Viewers at the beginning of said in Wyandotte Township, on the 28th day of September 1889, and under the direction of said Viewers, proceeded to survey said road as petitioned for, conspicuously marking the same throughout, and noting the courses and distances; and I do hereby certify that the following is a correct return of the survey of said road, and plat of the same, viz: Commencing in a point of intersection of said road with Missouri Avenue and 5th Street in Old Armstrong as shown on recorded plat of Armstrong thence South across the Union Pacific Tracks thence Southwesterly along old road bed as formerly laid out, to line between sections 15 and 16 Town 11 Range 25 in Wyandotte County, Kansas.

J. H. Foster County Surveyor

B. I. Short Road. - Vacation

in matter of Petition of B. I. Short }
 38 etal for Vacation of a Road }
 Journal I And now at this day was taken up
 Page 615 for consideration the matter of the petition of B. I. Short and
 October 17-1889 others for vacation of road and on motion it was
 Ordered That action on same be continued until
 January meeting of the board of county commissioners.

For matter of Viewers and Surveyors }
 36 Report on the B. I. Short Vacation } This day the petition of
 Journal J. B. I. Short and others for the vacation of a road as follows to-wit:
 Page 77 Vacate that portion of the public road known as the old Santa
 Jan 11-1890 Fe road described as follows to-wit: Commencing at a point
 where said Santa Fe road intersects the South Line of Fifth
 Street now Seventh Street (Formerly Missouri Avenue) in the
 City of Kansas City in the said county of Wyandotte, State of Kansas
 and running thence southwardly to where said road intersects
 with Mill Street, formerly Sixteenth Street in the former city
 of Armourdale, came on to be further heard upon the certified
 return of the survey thereof, the plat, the report of the viewers
 and the return, plat and reports having all been duly
 delivered to and filed by the county clerk heretofore, and having
 been received by the board of county commissioners, and
 said board having caused the same to be read before
 its meeting and having considered the same, and the
 report of said viewers being favorable to said road, ^{Vacated}
 and no legal objection to said report appearing and the
 said board being satisfied that the vacation of said
 road will be of public utility, it is by said board of
 county commissioners

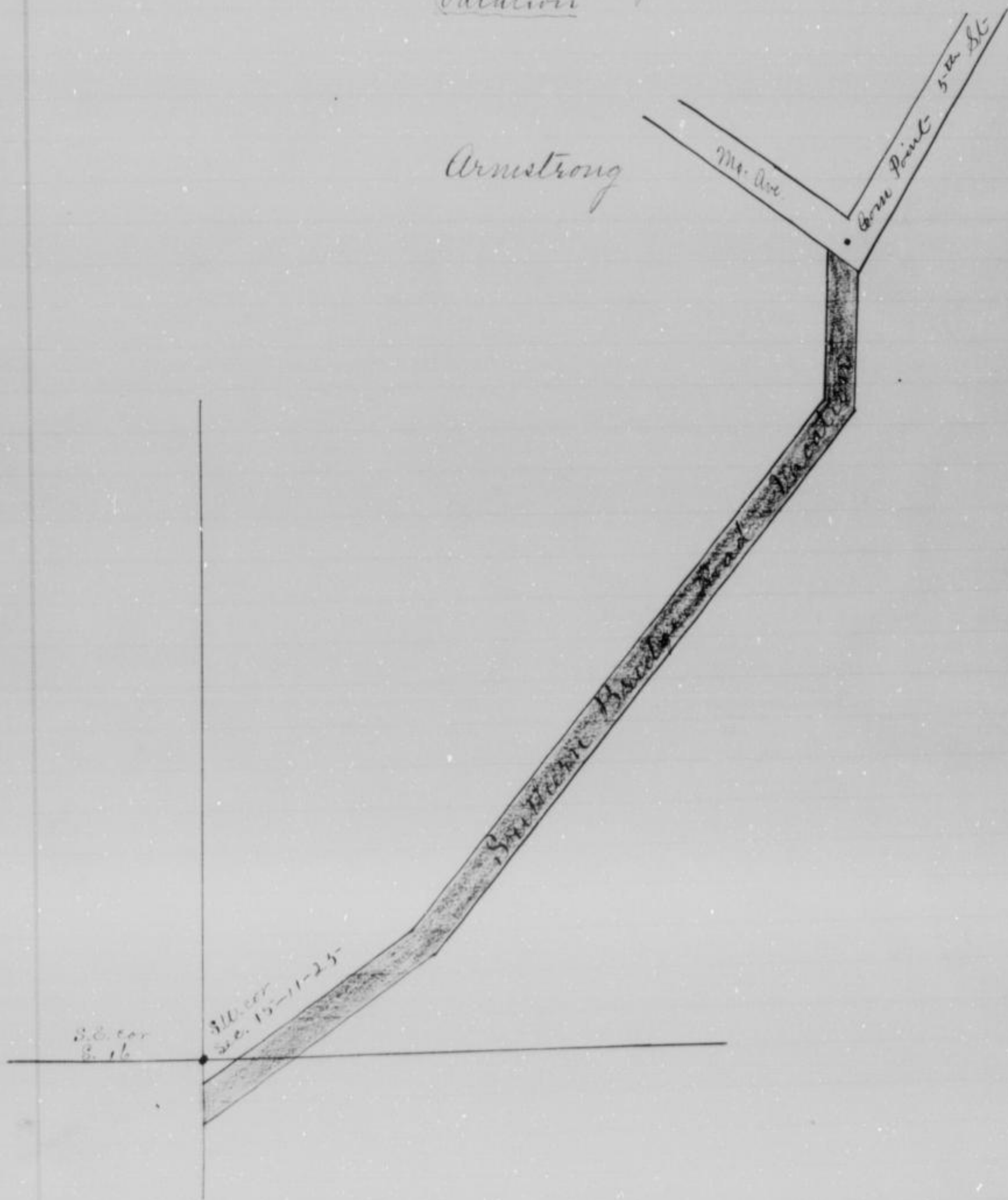
Ordered That said report survey and plat be duly
 recorded by the county clerk upon the road record of said
 county, and that the said road be and it is hereby
 declared and shall be considered ^{Vacated} ~~public highway~~ upon
 the fulfillment of a certain contract entered into by and
 between the Union Pacific Railway Company and the City
 of Kansas City Kansas in reference to the building of a
 Viaduct over certain tracks of said company and the
 acceptance of said Viaduct by the said City of Kansas
 City; and it is further

Ordered, that the trustee of the townships respectively
 in which townships said road is to be vacated be and

B. G. Short Road. - Vacation

said road within their respective townships to be ~~public~~ ^{Vacated} ~~trav~~ and that an order to this effect be issued to said trustees.

Map of
B. G. Short County Road.
Vacation



Jno Kurni Road.

Road Petition.

To the Honorable the Board of County Commissioners
of the County of Wyandotte.

The undersigned respectfully petition your honorable body to lay out, establish and open to public travel in said County a public road as follows: Commencing at a point on the South boundary of Section 30, Township 11, Range 25 East where center line of Section 31 intersects same; Thence South through Center of said Section 31 to line between Wyandotte and Johnson Counties, Kansas, and we respectfully represent that each of us is a householder of said County, residing in the vicinity where said road is proposed to be laid out, and that said road, if so laid out, will be of public utility.

John Kurni.

Marcus Harris

Chas Kruevinger

D. B. Matney

Henry Boeke

M. W. Gallagher

William Kerber

J. B. St Ange

D. A. Beaumont

John F. Steele

Blint Brown

Asa Chandler

John S. Payne

August Boeke

George Matney

M. W. Brown

John Gibbs Jr.

Abe Klein

D. B. Matney

J. R. Matney

E. F. Serviss

Tom Lynch

L. Colby

O. R. Serviss

State of Kansas Wyandotte County, ss

John Kurni one of the within petitioners, being me first duly sworn, deposes and says, that each of the persons whose names are signed to the foregoing petition including affiant, resides in the vicinity where said road is proposed to be laid out, is of the full age of twenty-one years, and occupies a house in said vicinity in said County, as a place of residence, and not as a boarder or lodger, and is a householder of said county and that the signatures to the said petition are the genuine signatures of the said several petitioners, made personally by themselves, respectively.

John Kurni

Subscribed and sworn to before me this 2nd day of January A.D. 1901

Frank Mapes

Co. Clerk

By Margaret McDaniel

Deputy

Ino Kurnie Road.

In matter of Geo Kurnie et al for
a Road in Shawnee Township I.

21
Journal of
Page 64
Jan 8" 1890

Came this John Kurnie
principal petitioner therein and presented to the board
of County Commissioners a certain petition which was
in words and figures as follows to wit:

To The Honorable the board of County Commissioners
of the County of Wyandotte.

The undersigned respectfully petition your honorable
body to lay out, establish and open to public travel
in said county a public road as follows: Commencing
at a point on the south boundary of Section 30
Township 11, Range 25, East where center line of Section
31 intersects same. Thence south through center of
said section 31, to line between Wyandotte and Johnson
Counties, Kansas. and we respectfully represent that
each of us is a householder of said County, residing
in the vicinity where said road is proposed to be
laid out, and that said road if so laid out will be
of public utility

John Kurnie
Marcus Harris
W. R. Matney
Wm Kuster
John F. Stule
S. W. Brown

W. B. Matney
Tom Lynch
Chas Grueneger
Henry Boeke
J. B. St Ange
Clint Brown

August Boeke

and upon examination and consideration thereof the
said commissioners do find that the said petition
is a legal one, that the signatures thereto are
genuine; that the said petitioners whose names
are signed to said petition all reside in the
vicinity where said road is to be located and are
all householders of Wyandotte County, and that
Geo Kurnie one of said petitioners has duly
entered into a bond, with security satisfactory
to and approved by said commissioners payable
to the state of Kansas, for the use of said Wyandotte
County, conditioned that the persons signing the said
bond shall pay into the treasury of the said County
the amount of all costs and expenses accruing on said
road in case the proceedings had in pursuance of
said petition shall not be finally confirmed and
established: and it is therefore, by the said board of

John Kurni Road.

Ordered That L. F. Espinlaub and Luke Trail and B. Perkins, who are disinterested householders of said county and they are hereby appointed viewers of the said road so by said petition prayed to be located, and that the County Clerk do forthwith notify each of them in writing of their said appointment; and it is further

Ordered that the said viewers shall meet at the beginning of said road on the 21st day of March A. D. 1890 and proceed to the discharge of their duties, and that the county surveyor be and he is hereby ordered and directed to meet with said viewers at the said time and place and survey the proposed road under their direction, and that an order be issued to him to that effect; and it is further

Ordered, that the County Clerk by advertisement set in his office and in the township of Shawnee through which township said road is prayed to be laid out, for at least twenty days and by publication for two consecutive weeks in the Wyaudette Gazette, a newspaper published in said county shall give notice and complete the same in said manner at least twenty days before the date hereinbefore fixed for said viewers to meet, setting forth that said petition has been presented and the substance thereof, and that viewers will on the day hereinbefore fixed, proceed to view said road and to give to all parties a hearing, and it is further

Ordered, that a record of said notice so to be given as given by the said County Clerk be entered upon the Journal of the proceedings of said Board of County Commissioners; and the said County Clerk is hereby ordered and directed to enter the same thereon.

Viewers Report.

To the Honorable Board of County Commissioners
of Wyaudette County Kansas.

Gentlemen: In the matter of viewing of road, as petitioned for by John Kurni and others, and upon which the undersigned were appointed viewers, at session of County Commissioners held Jan. 1890, we respectfully report, that pursuant to Commissioners notice, we met at the point of beginning of Shawnee Township, March 21 - 1890 and taking the assistance John Kurni as chain carrier and J. R. Mat as marker proceeded to view the route of the road petitioned for, which was surveyed under the direction by the

Jno Keurni Road.

survey are hereto attached, and form part of this report, and after careful deliberation we are of the opinion that said route is practicable, and of public utility, and recommend that it be granted as located and surveyed, and that it be established and opened sixty feet wide. Beginning at the 1/4 section on the north line of section 31 Twp 11 South and Range 25 East; Thence South one mile to the 1/4 Section on the South line of said section 31

Respectfully Submitted

G. Trail } Viewers.
G. F. Espenlaub }

Viewers Report of Damages Claimed and Awarded.

To the Honorable Board of County Commissioners,
of Wyandotte County, Kansas;

Gentlemen:

In the matter of viewing of Road, as petitioned for by John Keurni and others, and upon which the undersigned were appointed Viewers, at session of County Commissioners, held Jan 8th 1890, we respectively report, that pursuant to Commissioners notice, we met at the Beginning of said Road in Shawnee Township, March 21st 1890 and proceeded to view said Road, as set forth in our report of view rendered, and that the following is a complete list of persons, (Owners, Agents or Guardians) who have filed claims with us for damages or compensation, by reason of the location and establishment of said proposed road, and the amounts awarded to each by us, viz:

Name	Owner, Agent or Guardian	Fraction of part of section	S.	T.	R.	Acres	Amount Claimed	Amount Awarded Viewers	Commissioners Revision
John W Matney	Owner	1/8	31	11	25	1 1/4	125 00	60 00	60 00
Allen Carter	"	1/10	31	11	25	3 1/2	50 00	30 00	30 00
John Keurni	"	1/20	31	11	25	9 1/2	125 00	45 00	65 00
Mrs Jane Matney	"	1/10	31	11	25	3 1/2	85 00	35 00	35 00
Thos Maloy	"	1/32	31	11	25	9 1/2	50 00	30 00	30 00
Fredrick Story	"	1/80	31	11	25	4 1/2	10 00	6 00	6 00
Joge Matney	"	1/6	31	11	25	2 1/2	125 00	45 00	45 00
Totals							570 00	251 00	\$ 271 00

Respectfully Submitted

G. F. Espenlaub } Viewers.
G. Trail }

John Kurni Road.

Report of Surveyor.

To the Honorable Board of County Commissioners of Wyandotte County,
Kearns:

I have the honor to report that pursuant to your order of date - 18 - in the matter of the survey of a certain road as petitioned for by John Kurni and others, I met with Luke Trail and G. F. Espinlaub, Viewers at the beginning of said road in Shawnee Township, on the 21st day of March 1890, and under the direction of said Viewers, proceeded to survey said road as petitioned for, conspicuously marking the same throughout, and noting its courses and distances, and I do hereby certify, that the following is a correct return of the survey of said road, and plat of the same, viz: Beginning at the $\frac{1}{4}$ Section Corner on the North side of Section 31, Township 11 South and Range 25 East Thence South on the center line of said section 31 one mile to the $\frac{1}{4}$ section Cor. on the South line of said Section 31 Twp 11 and Range 25



S. F. Bigham County Sur.
by H. W. Kerr Deputy.

Jno Kurni Road.

10 In Matter of Establishment of a Road
as Petitioned for by Jno Kurni et al

Journal J.
Page 163
April 9, 1890

This day the petition of Jno Kurni and others for the establishment of a road as follows: Commencing at a point on the South boundary of Section 30, Township 11, Range 25, East where center line of Section 31 intersects the same. Thence South through center of said Section 31, to line between Wyandotte and Johnson Counties, Kansas, came on to be further heard upon the certified return of the survey thereof, the plat, the report of the viewers, and the separate report of said viewers of the damages assessed by them and the said return, plat and reports having all been duly delivered to and filed by the County Clerk heretofore, and having been received by the board of county commissioners, and said board having caused the same to be read before its meeting, and having considered the same; and the report of said viewers being favorable to said road, and no legal objection to said report appearing, and the said board being satisfied that said road will be of public utility it is by said board of county Commissioners

Ordered That said report, survey and plat be duly recorded by the County Clerk upon the road record of said County; and that said road be and it is hereby declared and shall be considered a public highway; and it is further

Ordered That damages by reason of the establishment of said road be awarded as follows, to wit:

Jno R Matney	\$100.00
Ellen Carter	\$30.00
Jno Kurni	\$15.00
Mrs Jane Matney	\$35.00
Thos Maloy	\$30.00
F Storz	\$6.00
L Matney	\$115.00

And it is further

Ordered That the Trustee of Shawnee Township through which township said road is located be and he is hereby ordered and directed to cause said road in his township to be opened for public travel, and an order to this effect be issued to said trustee.

W. J. Kottler Road

Road Petition

To the Honorable the Board of County Commissioners
of the County of Wyandotte

The undersigned respectfully petition your honorable body to lay out, establish and open to the public travel in said county a public road described as follows: The Wyandotte and Leavenworth road laid out on section 26 between sections 26 and 36 township 10 Range 2's at the South East corner of the East 1/2 of the South West 1/4 of section 26 said Township & Range - the public road leaves the section line - running angling around a hill and cuts off several acres of said above described tract which is owned in fee by W. J. Kottler. Now your petitioners desire the road opened on the sec. line over the hill, being a distance of where the traveled road leaves the sec. line to where it intersects it again of about 354 feet.

Milt Owens
David Foutz
Geo Miller
Walter Stotts

Israel McFatter
W. M. Carpenter
Charles Johnson
Mrs Hunters
John A Laws

J. H. Woodward
John P. Stotts
R. J. Douglass
Lee W. Evans
Chas Sess

And we respectfully represent that each of us is a householder of said county, residing in the vicinity where said road is proposed to be laid out, and that said road, if so laid out, will be of general public utility.

State of Kansas. }
Wyandotte County } Yes.

Milton Owens one of the above petitioners, being by me first duly sworn, deposes and says that each of the persons whose names are signed to the foregoing petition, including affiant, resides in the vicinity where said road is proposed to be laid out, is of the full age of twenty-one years, and occupies a house in said vicinity, in said county, as a place of residence, and as a boarder or lodger, and is a householder of said County and that the signatures to the said petition are the genuine signatures of the said several petitioners, made personally by themselves, respectively.

Milton Owens

Subscribed and sworn to before me this 11 day of October 1881.

W. H. Brown J.P.

W. J. Hollis Road.

Journal J.
Page 67
Jan 8th 1890.

In Matter of Petition of W. J. Hollis }
etal for a Road in Prairie Township }

Came this day W. J. Hollis and presented to the Board of county commissioners a certain petition which was in words and figures as follows, to wit: To the Honorable the Board of County Commissioners of the county of Wyandotte: The undersigned respectfully petition your honorable body to lay out, establish and open to the public travel in said County a public road described as follows: The old Wyandotte and Leavenworth road laid out on section line between sections 26 and 35 township 10 Range 23 at the south east corner of the East 1/2 of the south west 1/4 of section 26 said township & Range - the public road leaves the section line running angling around a hill and cuts of several acres of said above described tract which is owned by W. J. Hollis. Now your petitioners desire the road opened on the sec. line, over the hill, being a distance from where the traveled road leaves the sec line to where it intersects it again of about 354 feet.

J. G. Woodward	Mr Winters	Asa Miller
David Foutz	R. J. Douglass	Marlow M. Fatter
Walter Stotts	Chas Bass	Chas Johnson
H. M. Carpenter	Milton Evans	Jno P. Stotts
Lee W. Evans	Jno. A. Laws.	

and upon examination and consideration thereof the said commissioners do find that the said petition is a legal one; that the signatures thereto are genuine; that the said petitioners whose names are signed to said petition all reside in the vicinity where said road is to be located, and are all householders of Wyandott County; and that W. J. Hollis, one of said petitioners, has duly entered into a bond, with security satisfactory to and approved by said commissioners, payable to the State of Kansas for the use of Wyandott County, conditioned, that the person signing the said bond shall pay unto the treasury of said county the amount of all costs and expenses accruing on said road in case the proceedings had in pursuance of said petition shall not be finally confirmed and established and it is therefore by the said board of county commissioners, Ordered, that A. Wilcox, and Chas Fabler, and August Baker, who are disinterested householders of said county be and they are hereby appointed viewers of the said road so by said petition, prayed to be

W. J. Hollis Road.

located and that the county clerk do forthwith notify each of them in writing of their said appointment and it is further

Ordered, that the said viewers shall meet at the beginning on said road on the 17th day of March A.D. 1890. and proceed to the discharge of their duties, and that the county surveyor be, and he is hereby ordered, and directed to meet with the said viewers at the said time and place and survey said proposed road under their direction, and that an order be issued to him to that effect and it is further

Ordered, that the County Clerk by advertisement set up in his office and in the township of Prairie, through which township said road is to be located for at least twenty days, and by publication for two consecutive weeks in the Wyandott Gazette a newspaper published in said county shall give notice and complete the same in said manner at least twenty days before the date hereinbefore fixed for said viewers to meet setting forth that said petition has been presented and the substance thereof and that viewers will on the day hereinbefore fixed proceed to view said road and to give to all parties a hearing, and it is further

Ordered, that a record of said notice so to be given and as given by the said county clerk, be entered upon the Journal of the proceedings of said Board of County Commissioners, and the said county clerk is hereby ordered and directed to enter the same therein.

Report of Viewers.

To the Honorable the Board of County Commissioners
of Wyandotte County in the
State of Kansas.

The undersigned, who were by order of your said board, met on the 8th day of January A.D. 1890, duly appointed Viewers of a certain road which was petitioned for by J. H. Wood and W. J. Hollis and others had by their petition to your said board, prayed might be established, and which proposed road was described in said petition as follows: To wit the old Wyandott & Gearyworth Road laid out on Sec line between sections 26 & 35 Township 10 Range 23 at the S.E. cor of the East half of the S.W. 1/4 of sec 26

W. J. Hollis Road.

section line running angling around a hill and cuts off several acres of said above described tract, which is owned in fee by W. J. Hollis. Now your petitioners desire the road opened on the section line over the hill being a distance from where the traveled road leaves the section line to where it intersects it again of 813 feet and that August Baker, R. Wilcoxon and Chas. M. Tabler duly met with the County Surveyor at the beginning point on the 17 day of March A.D. 1890 and having been each of us, first duly sworn as such Viewers, proceeded to view, survey and lay out said proposed road, as nearly as prayed for in said petition as a good road can be made at reasonable expense; and caused the County Surveyor under our direction, to survey said road as laid out by us, and to conspicuously mark the same throughout, noting the courses and distances; and having so done, and having taken into consideration the utility, convenience and inconvenience, and expense, which will result to individuals as well as to the public, if such road shall be established and opened, we hereby report that said road should be established and opened, and that the same is necessary and will be of public utility, and we hereby report in favor of the establishment of said road for the following reasons: That it shortens the road and will not entail a much greater expense if any to the County and will make good road of better utility there being no damages claimed the Road vacated encircling a grave yard and cutting off some land which will be reclaimed by straightening the road.

Witness our hands, this 17th day of March
A.D. 1890

Chas. M. Tabler
August Baker
Rezon Wilcoxon
Viewers as aforesaid.

W. J. Hollis Road

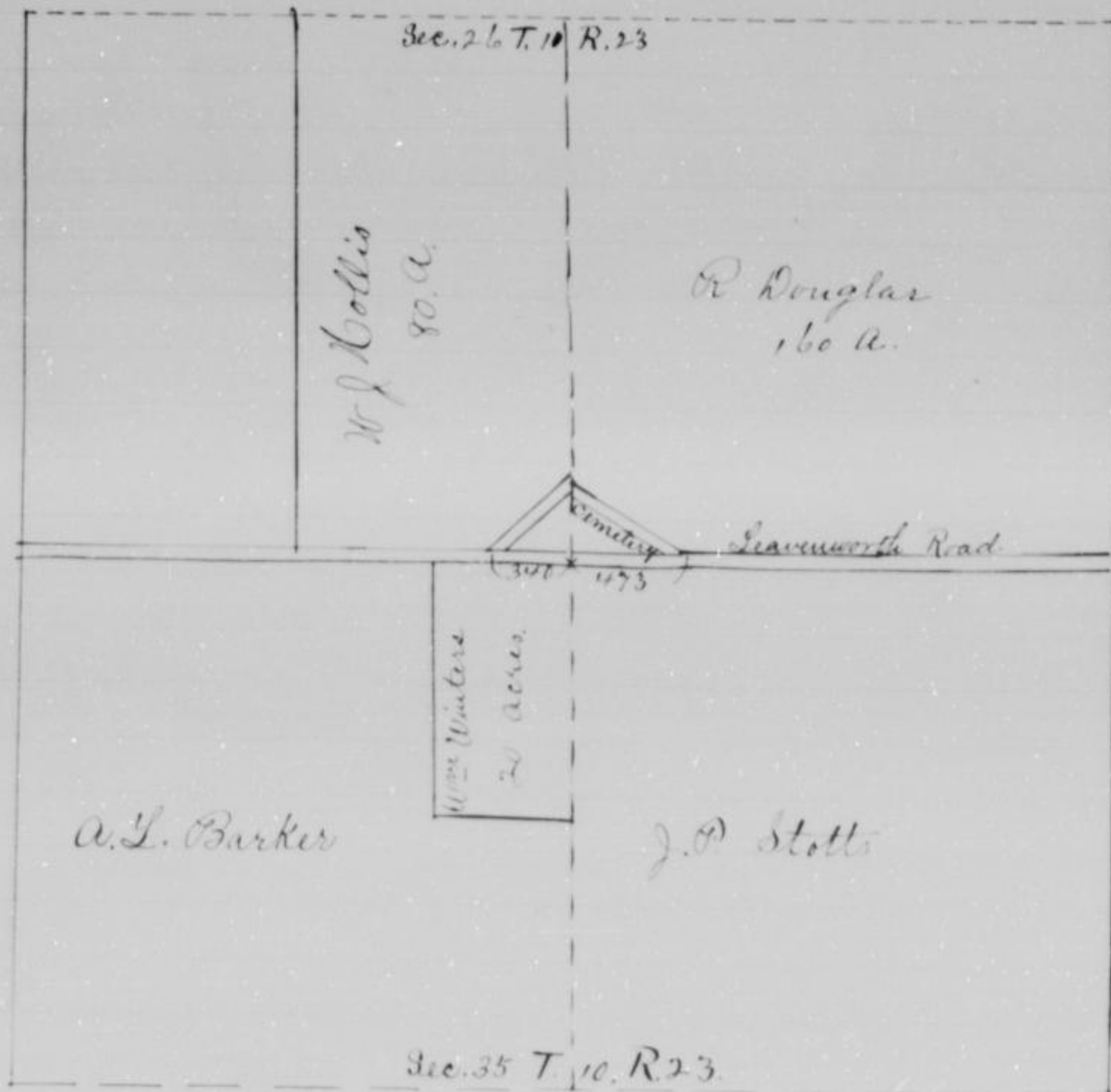
Report of Surveyor.

To the Honorable Board of County Commissioners,
of Wyandotte County, Kansas.

Gentlemen:

I have the honor to report that, pursuant to your order of date --- 18-- in the matter of the survey of a certain road as petitioned for by J. G. Woodward and others, met C. M. Tabler, August Baker and Rezin Wilcox Viewers at the beginning of said road in Prairie Township, on the 17th day of March 1890, and under the direction of said Viewers, proceeded to survey said road as petitioned for conspicuously marking the same throughout, and noting the courses and distances; and hereby certify, that the following is a correct return of the survey of said road, and plat of the same, viz:

Beginning on the section line between sections 26 and 35 T. 10 Range 23, 473 ft east of the 1/4 section corner between said sections in the center of the Wyandotte & Leavenworth Thence west 813 ft along the section line to intersect said Road at a point 340 ft west of said 1/4 section corner.



S. F. Bigham
County Surveyor

W. J. Hollis. Road.

In Matter of the Establishment of a road)

13 as Petitioned for by W. J. Hollis et al)

Journal J.
Page 165
April 10 1890

This day the Petition of W. J. Hollis and others for the establishment of a road as follows: The old Wyandotte and Leavenworth road laid out on section line between sections 26 and 35 township 10 Range 23 at the South East corner of the East 1/2 of south west 1/4 of section 26 said township and range. the public road leaves the section line running angling around a hill and cuts off several acres of said above described tract which is owned in full by W. J. Hollis. Now your petitioners desire the road opened on the sec line over the hill being a distance from where the traveled road leaves the sec line to where it intersects it again of about 354 feet. came on to be further heard upon the certified return of the survey thereof, the plat the report of the viewers and the said return, plat and report having all been duly delivered to and filed by the County Clerk heretofore, and having been received by the Board of county commissioners, and said Board having caused the same to be read before its meeting and having considered the same; and the report of said viewers being favorable to said road and no legal objection to said report appearing, and the said board being satisfied that said road will be of public utility, it is by said board of county commissioners Ordered that said Report survey and plat be duly recorded by the County clerk upon the road record of said County; and that said road be and it is hereby declared and shall be considered a public highway; and it is further

Ordered That the trustee of Prairie Township through which township said road is to be located be and he is hereby ordered and directed to cause the said road within his township to be opened for public travel; and that an order to this effect be issued to said trustee.

W^m Schriever Road, Vacation.

Road Petition.

To the Honorable Board of County Commissioners
of Wyandotte County, Kansas.

Gentlemen:

The undersigned petitioners, householders of the County of Wyandotte, Kansas, and residing in the vicinity of the herein prayed for, respectfully petition your honorable body to cause to be vacated the following described viz: The Keeler County Road, commencing on the west line of the City limits of the City of Rosedale, thence southwesterly course to the South line of Wyandotte County, Kansas, vacating all of the old Keeler County Road between above named points and your petitioners will, as in duty bound ever pray, etc.

Thos McMahon	A Gallett	W ^m Schriever
J. M. Asher	L. Fisher	Andrew Probst
Geo. B. Paul	W. Fisher	Ed. Pinter
H. N. Simpson	Fred Fisher	Emma Probst
Phil Petry	Frank Koberger	Anton Schlic

In Matter of Petition of W^m Schriever et al

35

Journal J
Page 76
Jan 11th 1890

for Vacation of a County Road. I came this day W^m Schriever, principal petitioner therein and presented to the Board of county commissioners a certain petition which in words and figures as follows, to wit:

To the Honorable Board of County Commissioners
of Wyandotte County, Kansas.

Gentlemen:

The undersigned petitioners, householders of the County of Wyandotte Kansas, and residing in the vicinity where said is prayed to be laid out, respectfully petition your honorable body to cause to be vacated the following road, viz:

The Keeler County Road commencing on the west line of the City limits of the City of Rosedale thence in a westerly course to the south line of Wyandotte County vacating all of the old Keeler County Road between the above named points and your petitioners will as in duty bound ever pray, etc.

Wm Schriever	L. Fisher	Andrew Probst	Geo. B. Paul
Ed Pinter	Frank Koberger	A Gallett	Phil Petry
Anton Schlic	J. M. Asher	W. Fisher	Emma Probst

Wen Schriever Road Vacated

and upon examination and consideration thereof the said commissioners do find that the said petition is a legal one; that the signatures thereto are genuine; that the said petitioners whose names are signed to said petition all reside in the vicinity where said road is to be vacated and are all householders of Wyandotte County and that Wen Schriever one of said petitioners has duly entered into a bond with security satisfactory to and approved by said commissioners payable to the state of Kansas for the use of said Wyandotte County conditioned that the persons signing the said bond shall pay into the treasury of the said County the amount of costs and expenses accruing on said road in case the proceedings had in pursuance of said petition shall not be finally confirmed and established; and it is therefore by the said board of county commissioners

Ordered That H. F. Chuck and F. A. McDowell and J. P. Stule who are disinterested householders of said county be and they are hereby appointed viewers of said road as by said petition prayed to be vacated; and that the county clerk do forthwith notify each of them in writing of their said appointment and it is further

Ordered That the said viewers shall meet at the beginning of said road on the 28th day of March A. D. 1870 and proceed to the discharge of their duties, and that the county surveyor be and he is hereby ordered and directed to meet ^{with} the said viewers at the said time and place and survey said proposed road under their direction and that an order be issued to him to that effect and it is further

Ordered that the county clerk by advertisement set up in his office and in the township ^{blawie} through which township said road is laid out, for at least twenty days by publication for two consecutive weeks in the Wyandotte Gazette, a newspaper published in said county shall give notice and complete the same in said manner at least twenty days before the date hereinbefore fixed for said viewers to meet, setting forth that said petition has been presented and the substance thereof, and that viewers will on the date hereinbefore fixed proceed to view said road and give to all parties a hearing, and it is further

Ordered That a record of said notice so to be given and as given by the said county clerk be entered upon the journal of the proceedings of said board of county commissioners and the said county clerk is hereby ordered and directed to enter the same thereon.

Wm Schriever Road - Vacation

Viewers Report.

To the Honorable Board of County Commissioners
of Wyandotte County, Kansas.

Gentlemen:

In the matter of vacation of road, as petitioned for by Wm Schriever and others, and upon which the undersigned were appointed Viewers, at session of County Commissioners, held Jan'y 11, 1890, we respectfully report, that pursuant to Commissioners notice, we met at the place of beginning in Shawnee Township March 28, 1890 and taking to our assistance J. B. Bigham and Thomas Newton as chain carriers, and — as Marker, proceeded to view the route of the road petitioned for, which was surveyed under our direction by S. F. Bigham County Surveyor, the field notes and plat of which survey are hereto attached, and form part of this report, and after careful deliberation we are of the opinion that said route is practicable, and of public utility, and recommend that it be vacated when the Frank Kolsinger Road is made suitable for the public travel.

Respectfully Submitted

John F. Steele
H. F. Chick } Viewers.

Viewers' Report of Damages Claimed and Awarded.

To the Honorable Board of County Commissioners
of Wyandotte County, Kansas:

Gentlemen:

In the matter of vacation of Road, as petitioned for by Wm Schriever and others, and upon which the undersigned were appointed Viewers, at session of County Commissioners held January 11, 1890, we respectfully report, that pursuant to commissioners notice, we met at the place of beginning in Shawnee Township, March 28, 1890, and proceeded to vacate said Road, as set forth in our report of view rendered and that the following is a complete list of persons (Owner Agents or Guardians) who have filed claims with us for damages or compensation, by reason of the location and establishment of said proposed road, and the amounts awarded to each by us, is:

No Damages Allowed.

Respectfully submitted,

John F. Steele

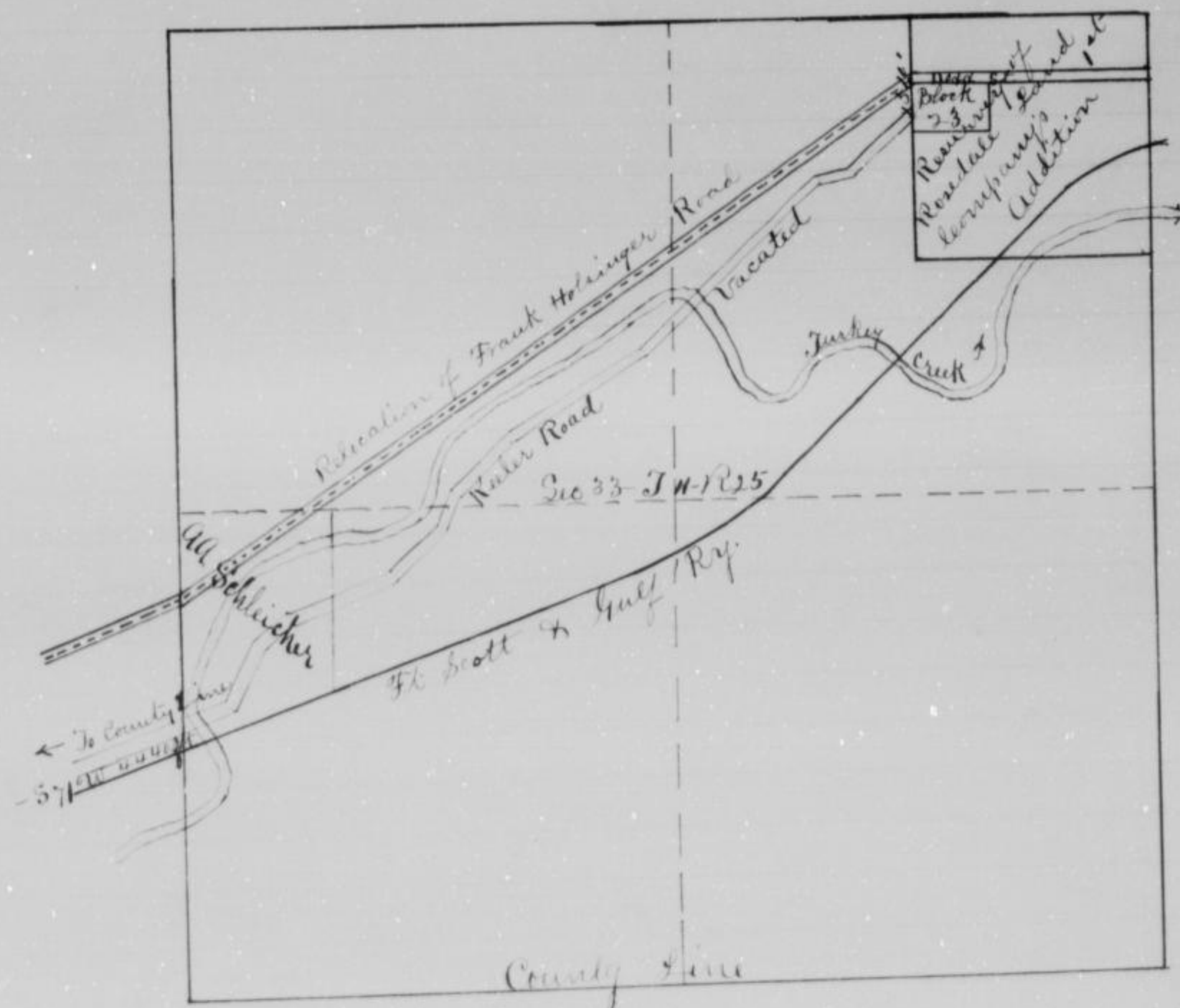
Wm Schreiver Road Vacation

Report of Surveyor.

To the Honorable Board of County Commissioners,
of Wyandotte County, Kansas.

Gentlemen:

I have the honor to report that, pursuant to your order of date June 11th 1890, in the matter of Vacation of Keeler Road of a certain road as petitioned for by _____ and others, I met with J. F. Steele and K. F. Chick Viewers at the Beginning of said road in Shawnee Township on the 28th day of March 1890, and under the direction of said viewers, proceeded to survey said road as petitioned for, conspicuously marking the same throughout, and noting the courses and distances; and I do hereby certify, that the following is a correct return of the survey of said road, and plat of the same, viz: Beginning 570 ft South of N.W. corner of N.E. $\frac{1}{4}$ N.E. $\frac{1}{4}$ of sec 33, T. 11, R. 25 Thence S 52° W 500' S $79^{\circ} \frac{1}{2}$ W 132' S $45^{\circ} \frac{3}{4}$ W 880' S $39^{\circ} \frac{1}{2}$ W 270' S 41° W 235' S 67° W 76' S 41° W 111' S $20^{\circ} \frac{1}{2}$ W 341' S 62° W 1195' S 50° W 175' S 25° W 296' S 71° W 4440 to the County Line.



S. F. Biggam
County Surveyor.

Wm Schreiver Road - Vacation

26
Journal J.
Page 177
April 12th 1890

In Matter of Petition of Wm Schreiver et al
for Vacation of Road in Shawnee Township

This day the petition of Wm Schreiver for the vacation of a road as follows: to wit: The Keeler County Road Commencing on the West line of the City limits of the City of Rosedale thence in a southwesterly course to the South line of Wyandotte County, Kansas, vacating all of the old Keeler County Road between above named points - came on to be further heard upon the certified return of the survey thereof, the plat, the report of the viewers and the report of said viewers of the damages assessed by them and the said return, plat and reports having all been duly delivered to and filed by the County Clerk heretofore and having been received by the board of County Commissioners, and said board having considered the same, and having caused the same to be read before its meeting, and the report of said viewers being favorable to said road, and no legal objection to said report appearing and the said board being satisfied that said road is of no public utility, it is by said board of County Commissioners

Ordered That said report, survey and plat be duly recorded by the County Clerk upon the road record of said County, and that said road be and it is hereby declared and shall be considered vacated and it is further

Ordered That the Trustee of Shawnee Township through which township said road is to be vacated be and he is hereby ordered and directed to cause the said road in his township to be vacated; and that an order to this effect be issued to said Trustee.

P. M. Clark Road.

Road Petition

To the Honorable the Board of County Commissioners
of the County of Wyandotte:

The undersigned respectfully petition your honorable body
to lay out, establish and open to the public travel in
said county a public road described as follows:

Commencing at the County line of Leavenworth & Wyandotte
County at the Corner of the South West quarter of Section
Thirty one (31) Township Eleven Range Twenty three (23) East
Running Thence East on the Township Line Between
Township Eleven & (12) Township Twelve (12) to the Leavenworth
Road - This line is joined by Land of Estate John Lyon

J. M. Kinley, R. J. Barnwell, W. H. Insley, J. H. Lesley &
B. F. McDaniel. The Road to be about one mile in
length - and we respectfully represent that each of us
is a householder of said county, residing in the vicinity
where said road is proposed to be laid out, and that
said road, if so laid out, will be of general public utility.

Philo M. Clark	H. V. Jewett	R. J. Doherty
J. M. Officer	L. C. Gibbs	Wm. Kahn
Frank Wanner	John McDaniel	Robert Fulton
D. V. Meyer	George M. Lee	W. A. Johnson
F. M. Downs	B. K. Johnson	B. J. Brauner

State of Kansas, Wyandotte County, ss.

one of the above petitioners, being
by me first duly sworn, depose and say, that each of
the persons whose names are signed to the foregoing
petition, including affiant, resides in the vicinity where
said road is proposed to be laid out, is of the full
age of twenty-one years, and occupies a home in said
vicinity, in said county, as a place of residence, and
not as a boarder or lodger, and is a householder
of said county; and that the signatures to the said petition
are the genuine signatures of the said several petitioners
made personally by themselves, respectively.

Subscribed and sworn to before me this _____ day of _____ A.D. 18__

County Clerk

P. M. Clark Road.

23
Journal J.
Page 173
April 12/90

In Matter of Petition of Philo M. Clark et al
for establishment of a Road in Delaware Township
Same this day Philo M Clark, principal petitioner
therein and presented to the board of county com-
missioners a certain petition which was in words
and figures as follows, to-wit:

To the Honorable the Board of County Commissioners
of the county of Wyandotte:

The undersigned respectfully petition your honorable
body to lay out establish and open to the public
travel in said county a public road described as
follows: Commencing at the county line of Leavenworth
& Wyandotte County at the corner of the South West quarter
of section thirty one (31) Township Eleven Range Twenty
Three (23) East (Running thence East on the township
line between Township Eleven (11) & Township Twelve (12)
to the Henry Drove Road - This line is joined by
land of Estate Wm Lyon, J M Kinley R. J. Barnwell,
M. H. Insley, J. H. Lasley & B. F. Daniel The road to
be about one mile in length - and we respect-
fully represent that each of us is a householder
of said County, residing in the vicinity where said
road is proposed to be laid out, and that said road
if so laid out, will be of general public utility.

Philo M. Clark
B. J. Doherty
A. C. Gibbs
Frank Warner
Robert Fulton
Geo. W. Lee
F. M. Downs

H. V. Jewett
J. W. Officer
Wm Kahn
Jno M Daniel
D. W. Meyer
W. A. Johnson
C. K. Johnson

R. J. Browner.

and upon examination and consideration thereof
the said commissioners do find that the said
petition is a legal one; that the signatures thereto
are genuine; that the said petitioners whose names
are signed to said petition all reside in the vicinity
where said road is to be laid out and are all
householders of Wyandotte County; and that Philo
M. Clark one of said petitioners has duly entered
into a bond with security satisfactory to and ap-
proved by the commissioners payable to the state
of Kansas for the use of said Wyandotte County,
conditioned that the persons signing the said bond
will be liable to the treasury of the said County

P. M. Clark Road.

The amount of all costs and expenses accruing on said road in case the proceedings had in pursuance of said petition shall not be finally confirmed as established; and it is therefore by the said Board of county commissioners

Ordered that Jno W McDaniel and H. C. White and C. L. David who are disinterested householders of said county be and they are hereby appointed viewers of the said road so by said petition prayed to be located, and that the county clerk do forthwith by each of them in writing of their said appointment and it is further

Ordered that the said viewers shall meet at the beginning of said road on the 26th day of May A. D. and proceed to the discharge of their duties, and the county surveyor be and he is hereby ordered directed to meet with the said viewers at the same time and place and survey said proposed road under their direction, and that an order to this effect be issued to said surveyor, and it is further

Ordered that the county clerk by advertisement set up in his office and in the township of Delaware through which township said road is prayed to be laid out for at least twenty days and by publication for two consecutive weeks in the Kansas City Gazette newspaper published in said county shall give notice and complete the same in said manner at least ten days before the date hereinbefore fixed proceed to view said road and to give to all parties a hearing; and it is

Ordered that a record of said notice so to be given and as given by the said County Clerk, be entered in the journal of the proceedings of said board of county commissioners, and the said county clerk is hereby ordered and directed to enter the same thereon.

Viewers Report

To the Honorable Board of County Commissioners of St. Louis County Kansas Gentlemen: In the matter of location of road, as prayed for by P. M. Clark and others, and upon which undersigned were appointed viewers at session of county commissioners held April 12, 1890, we respectfully report

P. M. Clark Road

Place of beginning in Delaware Township May 26th 1890 and taking to our assistance R. P. Barnwell and J. M. Kinler as chain carriers and as markers.
 proceeded to view the route of the road petitioned for, which was surveyed under our direction by S. F. Bigham, County Surveyor, the field notes and plat of which survey are hereto attached, and form part of this report, and after careful deliberation we are of the opinion that said route is practicable, and of public utility, and recommend that it be granted as located and surveyed, and that it be established and opened forty (40) feet wide. Commencing at the S.W. corner of section thirty one (31) Township Eleven (11) Range twenty three (23) thence East on the Township line dividing Townships Eleven & Twelve in Range twenty three (23) to a point 254 feet East of the S.E. corner of section thirty one (31) Township Eleven Range Twenty three which point is in the center of Henry Drome County Road.

Respectfully Submitted.

G. L. David }
 H. C. Wilson } Viewers
 J. W. McDaniel }

Separate Report as to Assessment of Damages

To the Honorable the Board of County Commissioners of Wyandotte County in the State of Kansas:

The undersigned, who were by an order of the said Board of County Commissioners, made the 12th day of May A.D. 1890, appointed as viewers of a certain road which was by their petition to said board had prayed to be established and which road was in said petition described as follows: to wit. Commencing at the S.W. corner of S.W. $\frac{1}{4}$ of Section 31 Township (11) Range 23 thence East on the Township line dividing Township Eleven & Twelve of Range twenty three (23) to the intersection of the Henry Drome Road. Being, each of us, first duly sworn, having duly made said view and survey, now file our report thereon, and together therewith, hereby make, file and submit our separate report of the damages assessed by us to the landowners through whose lands said proposed road will run if established; and we hereby report that we assessed such damages to the landowners as made to us in writing and

P. M. Clark Road

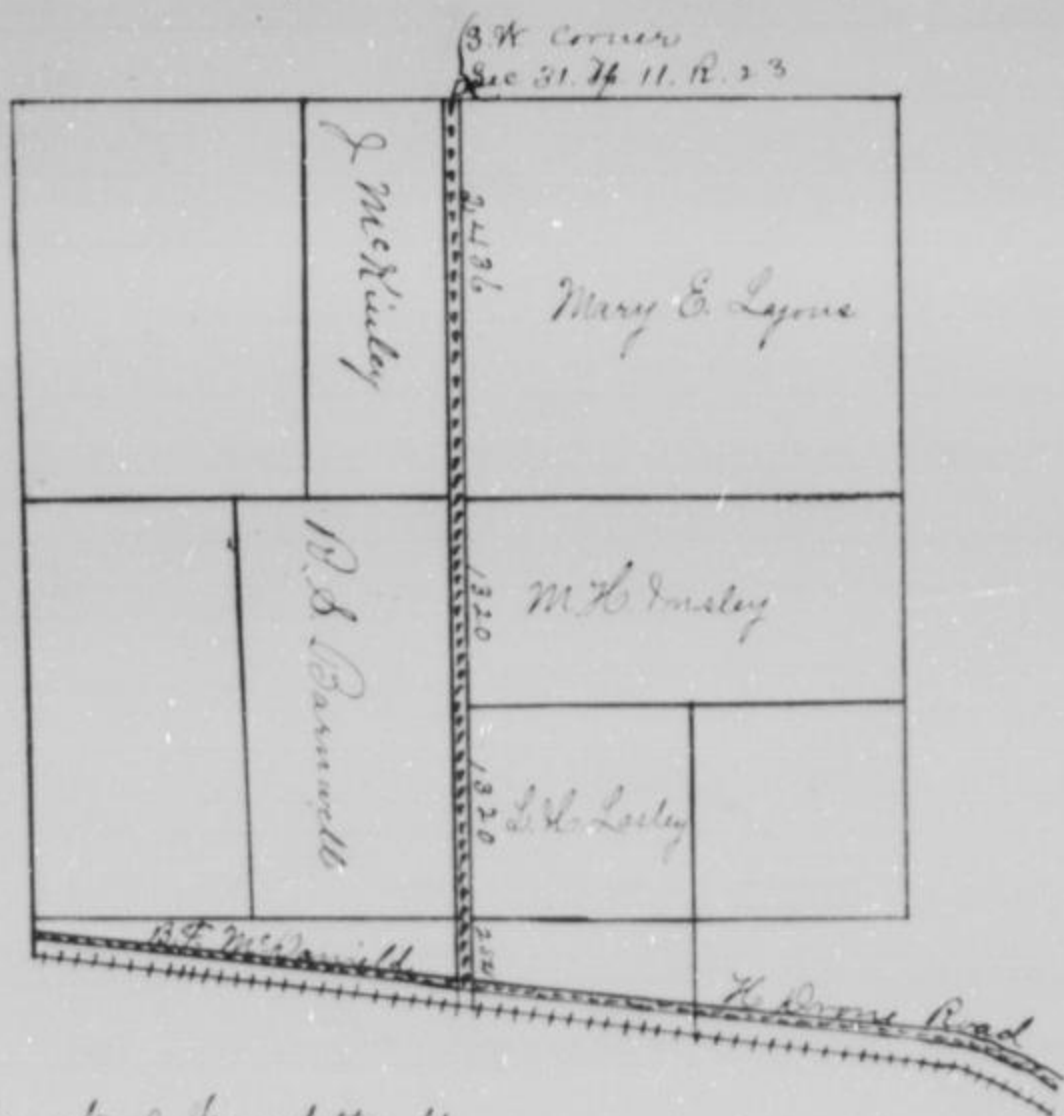
we submit herewith the written applications upon which said assessments were made by us. The assessed damages as follows:

In whose favor.	Dollars	Cts.
Jesse McKinley	57	50
Robert Barnwell	36	00
J. S. McDaniel	4	50
M.E. + Mariah Lyons	37	50
M. H. Insley	12	00
J. H. Lestly	25	00
Total Damages Assessed.	172	50

Witness our hands this day of A.D. 18
 C. L. David
 H. C. Wilson
 J. W. McDaniel
Viewers.

Certificate of Survey.

Plat and Field notes of survey for Philo Clark Road commencing at the South West corner of section 31 in Township 11 South of base line, Range 23 East of 6th Prime Meridian; thence east on the Township line dividing Townships 11 and 12 to the Henry Drove Road a distance of Fifty three hundred and thirty feet. (5-330 ft)



State of Kansas, County of Wyandotte: ss
 I hereby Certify That the within Plat and Field notes are correct and that the same have been recorded at page _____ in Vol. _____ of Record of Surveys.

P. M. Clark Road

Journal J.
Page 287
July 9. 1890

11 In Matter of Establishment of Philo M. Clark
Road in Delaware Township

This day the petition Philo M. Clark for the establishment of a road as follows: Commencing at the County line of Leavenworth and Wyandotte County at the corner of the south west quarter of section thirty-one (31) Township Eleven (11) Range Twenty three (23) (running thence East on the township line between township (11) and Township Twelve (12) to the Henry Drone Road this line is joined by land of estate Wm Lyon J. McKinley, R. J. Branwell, M. H. Insley + B. F. McDaniel the road to be about one mile in length, came on to be further heard upon the certified return of the survey thereof, the plat, the report of the viewers, and the separate report of said viewers of the damages assessed by them, and the said return plat and reports having all been duly delivered to and filed by the county clerk heretofore, and having been received by the board of county commissioners, and said board having caused the same to be read before its meeting and having considered the same and the report of said viewers being favorable to said road and no legal objection to said report appearing and the said board being satisfied that said road will be of public utility it is by said board of county commissioners

Ordered That said report, survey, and plat be duly recorded by the county clerk upon the road record of said county: and that said road be and it is hereby declared and shall be considered a public highway: and it is further

Ordered That the trustee of Delaware township through which said township said road is located be and he is hereby ordered and directed to cause said road within his township to be opened for public travel: and that an order to this effect be issued to said trustee.

A. S. Merritt Road

Road Petition

To the Honorable the Board of County Commissioners of the
County of Wyandotte

The undersigned respectfully petition your honorable
to lay out, establish and open to the public travel in
county a public road described as follows:

Commencing at the N.E. corner section twenty six
Township ten (10) Range twenty-four (24) thence North
section line between sections 23 & 24 about 400 feet: thence
North-westerly about 400 feet to the intersection of the Merritt
road as now located.

Also to vacate all that portion of the said Merritt road
between point of beginning of road herein petitioned for
and the point where said road shall intersect aforesaid
Merritt road, and we respectfully represent that each of
is a householder of said county, residing in the vicinity
said road is proposed to be laid out, and that said road
if so laid out, will be of general public utility.

A. S. Merritt

Bisbit + Miller

L. J. Johnson

Eonil Rike

M. E. Crooke

Anthony Larson

Sandra P. Day

R. M. Gray

Moses Lane

H. L. Kain

S. W. Dew

H. Beechman

A. M. Lyder

A. J. Bates

H. J. Kuffaker

State of Kansas, Wyandotte County, ss.

A. S. Merritt one of the above petitioners, being
by me first duly sworn, deposes and says, that each of
persons whose names are signed to the foregoing petition
including affiant, resides in the vicinity where said
road is proposed to be laid out, is of the full age of
twenty-one years, and occupies a house in said vicinity
said county, as a place of residence, and not as a board
or lodger, and is a householder of said county; and
that the signatures to the said petition are the genuine
signatures of the said several petitioners, made per-
sonally by themselves, respectively.

A. S. Merritt

Subscribed and sworn to before me this 5th day of April 1880

Geo. D.

Chas. E. Bruce

A. S. Merritt Road.

Journal of
Page 180
Apr 14 1890

In matter of Petition of A S Merritt et al
for vacation and Relocation of a road
in Quindaro Twp.

Came this day A.S. Merritt principal
petitioner therein and presented to the Board of County
Commissioners a certain petition which was in words
and figures as follows, to wit:

To the Honorable the Board of County
Commissioners of the County of Wyandotte;

The undersigned respectfully petition your honorable body
to lay out establish and open to the public travel in
said County a public road described as follows:

Commencing at the N.E. corner section twenty six (26)
Township Ten (10) Range Twenty-four (24) thence north on section
line between section 23 & 24 about 750 feet thence North-
westerly about 400 feet to the intersection of the Merritt
road as now located. Also to vacate all that portion of
the said Merritt road between point of beginning of road
herein petitioned for and the point where said road
shall intersect aforesaid Merritt Road. and we respect-
fully represent that each of us is a householder of said
county residing in the vicinity where said road is
proposed to be laid out, and that said road if so laid
out will be of general public utility.

- | | |
|-----------------|------------------|
| A. S. Merritt | Wm. Lane |
| Birrit & Miller | W. L. Kain |
| L. J. Johnson | B. H. Deuss |
| Emil Rihs | W. Dechman |
| M. E. Crooks | A. M. Lyder |
| Banders P Day | A. J. Bates |
| B. M. Gray | H. J. Souffaker. |

and upon examination and consideration thereof the
said commissioners do find that the said petition
is a legal one, that the signatures thereto are genuine,
that the said petitioners whose names are signed to
said petition, all reside in the vicinity where said
road is to be relocated and vacated and are all householders
of Wyandotte county; and that A.S. Merritt one of said
petitioners has duly entered into a bond with security
satisfactory to and approved by said Commissioners,
payable to the State of Kansas for the use of said
Wyandotte County, conditioned that the persons signing
the said bond shall pay in to the treasury of the
said county the amount of all costs and expenses
accruing by said road in case the proceedings

A. S. Merritt Road

had in pursuance of said petition shall not be finally confirmed and established, and it is therefore by the said board of county commissioners

Ordered that Mr. J. B. Stalborger and Thos. Crook and Fred Brunner who are disinterested householders of said county be and they are hereby appointed viewers of the said road as by said petition prayed to be relocated and vacated, and that the county clerk forthwith notify each of them in writing of their appointment, and it is further

Ordered, that the said viewers shall meet at beginning of said road on the 29th day of May A.D. 1899 and proceed to the discharge of their duties, and that the county surveyor be and he is hereby ordered directed to meet with the said viewers at the said road and place, and survey said proposed road under their direction, and that an order be issued to that effect, and it is further

Ordered, that the county clerk by advertisement set up in his office and in the township of Quindara through which township said road is to be vacated and relocated for at least twenty days, and by publication for two consecutive weeks in the Kansas City Gazette a newspaper published in said county shall give notice and complete the same in said manner at least twenty days before the date hereinbefore fixed for said viewers to meet, setting forth that said petition has been presented and the substance thereof, and that viewers will on the day hereinbefore fixed proceed to view said road and to give to all parties a hearing, and it is further

Ordered that a record of said notice be given and as given by the said county clerk be entered upon the journal of the proceedings of said board of county commissioners, and the said county clerk is hereby ordered and directed to enter the same thereon.

A. S. Merritt Road

Waiver of Notice

A. S. Merritt as principal petitioner and others, having petitioned the board of county commissioners of Wyandotte county, Kansas, to establish a certain road, as follows: Commencing at the N.E. corner section twenty six (26) Township Ten (10) Range twenty four (24) Three north on section line between section 23 & 24 about 750 feet; thence north-westerly about 400 feet, to the intersection of the Merritt Road as now located, also to vacate all that portion of the said Merritt road, between point of beginning of road herein petitioned for, and the point where said road shall intersect aforesaid Merritt road, which proposed road will run through lands owned by us, or represented by us, respectively, and notice having been published and viewers appointed under said petition, we, whose names are signed below, hereby waive the service of the written notice required by law to be served by petitioners upon landowners in such cases.

A. S. Merritt
O. D. Burt
L. J. Johnson

State of Kansas }
County of Wyandotte) ss. A. S. Merritt being by me first duly sworn, deposes and says, that the several signatures appended to the foregoing waiver of notice are the genuine signatures of the several persons respectively whose signatures they purport to be, and were affixed by the parties themselves in affiant's presence.

A. S. Merritt

Subscribed and sworn to before me this 28th day of April
A. D. 1890.

Chas E Bruce

County Clerk

By Margaret McDaniel

Deputy

Seal

A. S. Merritt Road

Report of Viewers.

To the Honorable the Board of County Commissioners
of Wyandotte County, in the State of Kansas.
The undersigned, who were by order of your said Board,
on the 14 day of April A.D. 1890, duly appointed Viewers
certain road which was petitioned for by A. S. Merritt,
there, We the undersigned met May 29, 1890 at place
beginning; viz: North East corner of section (26) Twenty
Town Ten (10) Range Twentyfour (24) East, and having
each of us duly sworn as such viewers proceeded to
survey and lay out said proposed road 40 feet wide,
from place of beginning eight hundred and seventy
(870) feet due north thence North seventy one degrees west
hundred and ninety two (892) feet to intersection of A. S.
road. We would recommend the location of said
and vacation of that portion of the A S Merritt road
the place of our beginning and our intersection with
A. S. Merritt road as nearly as prayed for in said petition
as a good road can be made at reasonable expense
caused the County Surveyor, under our direction, to
said road as laid out by us, and to conspicuously
the same throughout, noting the courses and distance
and having so done, and having taken into consideration
the utility, convenience and inconvenience, and expense
which will result to individuals as well as to the
if such road shall be established and opened, we
report that said road should be established and opened
and that the same is necessary and will be of public
utility, and we hereby report in favor of the establishment
of said road and vacation for the following reasons
viz: Better ground to make a road on and with
expense.

No Damages asked, all being duly notified

J. B. Kelborn	1 day	\$2.00	Viewers
Fred Brenner	1 day	\$2.00	
Thos Brooks	1 day	\$2.00	
A. S. Merritt	1 day	\$1.20	Chairman
J. B. Kelborn	messenger.		

Witness our hands, this 29 day of May A.D. 1890.

J. B. Kelborn
F. Brenner
Thomas Brooks


Viewers as above

A. S. Merritt Road.

Certificate of Survey.

Plat and Field notes of Survey for The Relocation of ^{East} the A. S. Merritt Road, commencing at South East corner of Section 23 in Township 10 South of base line, Range 24 East of 6th Principal Meridian; thence north on the Section line dividing sections 23 and 24, 870 ft; thence North 71° East, 592 ft. to the Old Road.

Center of Sec
23 T. 10 S.
Range 24 E.



State of Kansas } ss.
County of Wyandotte }

I hereby certify That the within Plat and Field Notes are correct, and that the same have been Recorded at Page _____ in vol _____ of Record of Surveys for _____ County.

S. F. Bigham
County Surveyor

Kansas City Kansas July 1st 1890

A. S. Merritt Road

22
Journal of
Page 293
July 18. 1890

In Matter of Establishment of
A. S. Merritt Road in
Quindaro Twp.

This day the petition of
A. S. Merritt for the vacation & relocation of a road as
follows; Commencing at the N.E. corner section twenty
six (26) township ten (10) Range twenty four (24) thence
north on section line between sections 23 & 24 about 750
feet; thence northwesterly about 400 feet to the interse
tion of the Merritt road as now located. Also to vacate
all that portion of the said Merritt road between point
of beginning of road herein petitioned for, and the point
where said road shall intersect aforesaid Merritt came
on to be further heard upon the certified return
of the survey thereof the plat the report of the viewers
and the said return plat and reports having all been
duly delivered to and filed by the county Clerk her
etofore, and having been received by the board of county
commissioners, and said board having caused the
same to be read before its meeting and having con
sidered the same; and the report of said viewers
being favorable to said road, and no legal objection
to said report appearing, and the board being satisfied
that said road will be of public utility as relocated,
it is by said board of county commissioners

Ordered that said report survey and plat be duly
recorded by the county clerk upon the road record
of said county, and that said road be and it is hereby
declared and shall be considered vacated and relocated
and it is further

Ordered that the trustee of Quindaro through
which township said road it to be relocated and
vacated; cause the same to be opened for public
travel, and that an order to this effect be issued
to said trustee.

