Wyandotte Surveyors Office
Road Records Books Film 3
Book G - Pages 1-590

3-18-82

Wyandotte Surveyors Office
Road Records Books Film 3
Book G - Pages 1-590

3-18-82

Wyandotte Surveyors Office
Road Records Books Film 3
Book G - Pages 1-590
3-18-82

Allen. E. L.	74	
Ashlawn Ct.	230	
Anderson, Charles	398	
Ainsworth, F. L.	430	
Anderson, Forest B	450	
Ash St. in Kinney Heights	70	
Alta St in Am. Plat of Rosedale pl.	74	
Argentine Ave in Rosedale Pl.	110	
Alexander	550	

Ballard J. P.	10	Benton Ave in Sauer Heights	196
Beatty, M. O.	30	Bob Ave in Rosewood	190
Beach, Don. C.	50	Borns L.M. (Comb's Park)	562
Bannister P.W.	84	Boyd Terrace (Combs Park	562
Brewster B2 (Hickory ST Kinney Heights)	94		
Barber Geo	118		
Brigham M.J.	202.		
Brugh A.T	214		
	232		
Brewster B.J.	234		
Bibbington. G.	242		
Ballard. J.P.	262		
Brooks G.W.	274		
Brune John L.	290		
Burns Fred F.	302		
Brooks Henry H	338		
Beebe, Charles	390		
Bortko, A	402		
Blodgett Wm.	422		
Barberick, R.T.	446		
Breidenthal, O.W.	490		
Berry, C.V.	494		
Brenner, U.S.	510		
Barker, C.B.	518		
Brenner Heights Acres	58		
Broadview Ave	102		

Canary, Mrs B.	86
Cook J G.	110
Campbell M D	182.
Cox A R.	266
Campbell W H.	318
Cash A. J.	322
Cunningham, Dewey	406
Cahill, P. J.	426
Combs Park, Streets	422
Crooks, Lillie	438
Contrell, Ray L.	466
Connelly St in Lu Ella Conley Add	50
Clark Ave in "Lorelace"	138
Circle Ave in Bryn Mawr.	150
Crestwood Ave (Crestwood)	294.
Central Ave (Lorelace)	350
Cedar Lawn Drive	574

Dyer. B. F.	38
Ditzen, Paul H.	98
Dowell. Geo. W.	106
Duncan Louis	142
Dunn, Geo.	374
Debus, W. F.	378
Ditzen, Paul H	394
Darnall Ave in Green Ridge	42
Debus Heights (Streets in)	378
DeFries, C.E.	570

Espenlaub, G. C.	66
Estep William	222
W. J. Erb	270
Ellis Asa Jr	278
Emmons Ave	170
Eden Ave	234

Fase, A N	18
Farin, John E. G.	442
Forty-sixth & 47th in Konview	526
Freidburg Heights, streets in	538
Frederick St in Faulleck's Add	18
Forlicik St in Sunset Ridge and Kilwinning Addn	98
Farrow Ave, (Erbs Subdivision)	270
Fairdale Road	282
Forty-third St Victory Hghts	394
Forty-Fourth St " "	394
Foorty-First St.	586
Fisher, Alexis	582
52ND, 53rd, 54th, 55th Sts (Cedar Lawn)	574
Fourty-First St (seifert Add.)	498

Griffith, C. J.	42
Groves. J. G.	54
Garrett W. H.	90
E. C. Gray	294
Gold. H. C.	206
Gleason Geo	254
Gruninger, Charles	382
Grinter Heights, streets in	542
Grove Ave in Holman Hghts	22
Georgia Ave (Nearman Heights)	222
Gibson Road (Maywood Gardens	246
Gerard Place 126th St in	6

Hearin J.N.	146
Hall Geo A.	218
Hall Ave (Crestline Gardens)	218
Hicas Jno W.	238
Innis J B.	258
Hamline Verne	282
Horner W. C. (Vacation)	462
Hammock, George	506
Holcomb Ave. (Holcomb's Welborn Heights)	174
Hearin Heights, (Johnson Road)	546
Holsinger, G.W.	14
Hillside Ave (Richland)	306
Hicks, Roy (Orville Ave)	559
High Street (Barkers Add)	566
Helen Hunt Drive (Combs Park)	562
Hickory St (Kinney Heights)	94

LES, CHAS (Grinter Heights)	542	

Jacks L.L.	502
Johnson, C.H. (Hearin Heights)	546

Kring, Thos H.	62
Kirchenbauer J	70
Kestner Wm C.	116
Kroge Peter.	134
Kunsle Berene A.	194
Klamm G.E.	346
Kane J. H.	358
Kessler Drive	234
Kipple Ave (Gleason Place)	254
Kohl, Jennie	586.

usr. Ed.	198
Lamb, Margaret	370
Lane, James L.	514
Lust Ave	198
Lust Gardens (Streets in)	234
Laurel Road Fairdale & F'dale Annex	282
Lamb, Margaret (Relocation	578
Luscomb, J.H. (High St. Barkers Add)	566

Nathan. E L	154
Nalotte Geo H.	158
Naulsby M L.	186
Nartin D B.	226
naulsby m. L.	286
Morgan Lloyd.	314
Malott H.	326
Malott Geo. H	158
Moore, Minnie	530
Murphy, J. H.	458
Mable St in Kerr Heights	94
Margaret Ave Crestline Garden	218

N. McMahon) F.	210
N. McDonald Eld.	278
Mrs Dowell St. (Odoms Addn)	450

Nicol, M.E	366
Ninth St in Parkwood Farms	2
Newell Ave in Crestline Gardens	166

Orchard St (Crestwood)	294	
Orville Ave (Roy Hicks)	554	

Pretz Henry	14
Probst C.A.	26
Poller J.A.	190
Poor A.J.	330
Payne Frances M.	334
Partonner, Charles	386
Probst, C. A.	410
Proebstel, Chas	418
Parkway, in Riverside Park	474
Pollock, F.L.	534
Polk, A.S	538

Robinson, R D.	2
Reviner Henry	123-126-130
Reggo John	746
Roof, W. C.	454
Rodina, Matt G. Cracation	522
Reed. Charles F	526
Russell Ave in Sorter's Sub	34
Ridge Ave in Blue Grass Ridge	182
Biggs Road (Maywood Gardens)	246
Rhinehart Road Johannette R. Acres	326
Reed, Charles F. (Streets in Cedar Lawn)	574

Steele Jno. F. 26th St Gerard Place	6
Simmons Mrs. A E.	22
Porter, Ida L	34
Poulin. Louis	46
Pludt. Jos. H	102
Schaible John L.	170
Swartz John	178
Steele Edward	166
Scheverman, W. H.	362
Shaw, N.	434
Smith, Mrs Victor	474
Sackrider, Edward	478
Seitter Emil (vacation st alley)	482
Seifert, Joseph	498
Switzer, Wm. A.	470
Strong Ave in Cherry Orchard	26
Schearer Ave in Green Ridge	42
Smelter Ave in Lovelace	138
Shumway, John F.	558
Silver Avenue (Cedar Lawn Add)	574

Theno, Mike	250
Troist Henry	310
Tate J. W.	342
Thruman V. F.	350
Taylor, F. J.	486
Twenty-Seventh St. in McDonald Place	506
Tenth St in Parkwood Farms	38
Thirty-fifth St in Soulier Plac	46
Thirty-eighth St in Sunset Ridge	98
Thirty-Third St in MEB&G Gds	154
Tuttle Ave in Crestline Gardens	166
Thirty-first St. in Booker.	258
Tracy Road (Fairdale Annex)	282
Thirty-ninth ST. Orchard Hts	454

Vering H. E.	306	
Valley Center (streets in)	478	
Vernon St. in Douglas Highlands	514	
Valley View Ave	306	

Welch. D	58
Wenrich Chris	162
Wells OM	174
White Will	150
Walker, John	414
Wilson Ave. C Spring Garden	466
Welborn St in Lu Ella Conley Add.	50
Willard Avenue (Country Home Add)	586
Wyandotte Ave. (Cedar Lawn Add)	574
Walters Way (Combs Park)	562

Will White.	150

Zimmer, Robert C	78	
Zimmer, Robert	354	

WYANDOTTE COUNTY, KANSAS

Report
mages
ed and
rded

And further report that the following is a complete list of the names of all persons (Owners, Agents or Guardians) who filed claims with us for damages or compensation, (which said claims are herewith submitted,) by reason of the location and establishment of said proposed road and the amount awarded to each, by us, to-wit:

NAMES	OWNER, AGENT OR GUARDIAN	FRACTIONAL PART	Sec.	Twp.	R'nge	Acres Appropriated	Am't Claimed	Amount Awarded by Viewers	Commissioners Revision

ioner's
vit of
ice of
otice

ALSO, upon said ..... day of ..... 192..., there was presented to said County Board, the affidavit of ..... one of the petitioners aforesaid, setting forth that due notice of the ..... of said proposed road, together with date of meeting of the Viewers, as per published notice of County Clerk, had been served upon each of the persons noted below, who, as Owners, Agents, or Guardians were all the persons through whose premises said road is proposed to be located, except those who have signed Relinquishment, to-wit:

Date When Notice was Served	NAME OF PERSON	Owner, Agent or Guardian	FRACTIONAL PART	Sec.	Twp.	Range	REMARKS

Order of
of County
mm'ers

WHEREUPON, on the ..... day of ..... 192..., the following action thereon was had by said Board of County Commissioners, to-wit:

Upon due consideration, no legal objection having been offered against the establishment of said road, and believing the same to be of public utility, it is ORDERED: that the Viewers' Report of View and Report and Plat of Survey be adopted, and that said road be declared located and established as a public highway in accordance therewith; full record thereof to be made in the County Road Record and Plat, as Road No. ....., and the Trustees of ..... Township be notified to cause the same to be opened for public travel.

I CERTIFY, that the foregoing is a complete record of the location and establishment ... No. ....., as required by law to be made, and that the same was ... the ..... day of ..... 192....

WYANDOTTE COUNTY, KANSAS

Report
mages
d and
rded

And further report that the following is a complete list of the names of all persons (Owners, Agents or Guardians) who filed claims with us for damages or compensation, (which said claims are herewith submitted,) by reason of the location and establishment of said proposed road and the amount awarded to each, by us, to-wit:

NAMES	OWNER, AGENT OR GUARDIAN	FRACTIONAL PART	Sec.	Twp.	R'nge	Acres Appropriated	Am't Claimed	Amount Awarded by Viewers	Commissioners Revision

ioner's
avit of
vice of
otice

ALSO, upon said ..... day of ..... 192....., there was presented to said County Board, the affidavit of ..... one of the petitioners aforesaid, setting forth that due notice of the ..... of said proposed road, together with date of meeting of the Viewers, as per published notice of County Clerk, had been served upon each of the persons noted below, who, as Owners, Agents, or Guardians were all the persons through whose premises said road is proposed to be located, except those who have signed Relinquishment, to-wit:

DATE WHEN NOTICE WAS SERVED	NAME OF PERSON	OWNER, AGENT OR GUARDIAN	FRACTIONAL PART	Sec.	Twp.	Range	REMARKS

2

ROAD RECORD,

SMITH-MOORMAN STATIONERY CO. KANSAS CITY, MO. 14884

PETITION

BOND

Relinquishment of Claim for Damages

Road No. .....

BE IT REMEMBERED, That on the 3rd day of November 192 0, a Road Petition signed by R D Robinson and 14 others, was presented to the Board of County Commissioners of Wyandotte County, Kansas, praying for Location of a certain road, described as follows, to-wit:

Ninth street as now located on the plat of Parkwood Farms

SAID PETITION was accompanied with Bond, as required by law, signed by R D Robinson as principal, and H L Reed and R M Barber as sureties, in the penal sum of — DOLLARS, ($.....)

WE, The undersigned, owning land along the line of the proposed road described in the accompanying petition hereby relinquish all claim of damage that we might have, either as owner or agent, by reason of land to be appropriated as right of way for said road, and waive notice to land owners, provided by law, and donate the land for right of way for said road through the lands, a description of which is placed opposite our several names:

NAMES	Owner or Agent	DESCRIPTION	S	T	R	Total Number of Acres in Description
R D Robinson						
John Mesh						
H H Hale						
C Tomlinson						
Mae Barbeire						
W D Driglemoen						
H L Reed						
Ziegler						
E M Robarts						
Earl L Hellman						
Effie Day						
Herman Morton						
Wm Ehardt						
C O Merriam						

I,..... one of the petitioners on the Petition herewith submitted, do hereby certify that all of the resident land owners owning land along the line of the road described therein have signed the within relinquishment except:.....

.....

.....

Signed:.....

WHEREUPON, said bond was approved by the Board, and it appearing to the satisfaction of the Board, that the law had been substantially complied with, it was ordered, that Samuel Clark Wm Blodgett *and* David Buckland, *be appointed viewers of the proposed road, and that they meet in conjunction with the County Surveyor, at the* pr *of* beg *in* Quindaro *Township, on the* 14th *day of* Dec *1920, and proceed to view and lay out said road, according to law, giving to all parties a hearing, and make due report of their proceedings to the County Board.*

AFTERWARDS, TO-WIT: On the 12 *day of* Jany *1921,* William Beggs *County Clerk, presented to said Board his certificate, under seal, setting forth, that pursuant to law he had caused public notice of said proposed road to be published in* K C Weekly Press *(a weekly newspaper, published in* Kans City *Kansas,) for two consecutive weeks and that said notice was so published in said newspaper, on the* 5 *day of* Mar. *1920, the* 12 *day of* Mar *1920, and the* 17 *day of* Mar. *1921, and had also caused similar notice to be posted to public view upon the bulletin board in his office from* Mar 5 *1921, to* Dec 14 *1921, and similar notices to be publicly posted in the following places, to-wit:*

from Mar 5 *1920, to* Dec 14 *1920, at* At Bdy Quindaro *Township*
from - *192-, to* - *192-, at* End. *in* - *Township*
from *192-, to* *192-, at* *in* *Township*
and had also caused record of same to be made in County Commissioner's Record, Volume "____" page "____"

See file of Publications

ALSO, upon said 12 *day of* Jany *1921,* P A Williamson *County Surveyor presented to said County Board, his report of survey of said proposed road, plat and field notes, in words and figures as follows, to-wit:*

Pursuant to the order of the Board, I met with Samuel Clark Wm Blodgett *and* David Buckland *viewers, at the* pr *of* beg *in* *Township, on the* 14 *day of* Dec *1920, and under the direction of said viewers, proceeded to survey said road as petitioned for, conspicuously marking the same throughout, and noting the courses and distances, and I do hereby certify that the following is a correct return of the survey of said road, and plat of the same, to-wit:*

Ninth street as now located on the plat of Parkwood Farms, said street being more definitely described as follows:

Beginning at the intersection of the center line of ninth St. with the north line of Roswell avenue, said point being 223.7 feet west of the S.E. corner of the N E 1/4 of the N W 1/4 of Section 33-10-25 Running thence north 440 feet to the north line of Parkwood Farms.


NINTH STREET
PLAT OF
IN PARKWOOD FARMS
STREET
NINTH
24
25
26
27
28
29
30
31
23
22
21
20
19
18
17
16
227'
196.2'

PLAT OF NINTH STREET IN PARKWOOD FARMS

As Petitioned For By R.S. Robinson Et Al

To Accompany Report of P.A. Williamson County Surveyor

Scale 1" = 50'

N

23 — 22 — 21 — 20 — 19 — 18 — 17 — 16

NINTH STREET

24 — 25 — 26 — 27 — 28 — 29 — 30 — 31

227'

196.2'

D RECORD.

PLAT OF

INTH STREET

IN PARKWOOD FARMS

S PETITIONED FOR BY R.S. ROBINSON ET.AL

To Accompany Report of
P.A. Williamson
County Surveyor


55'
55'
STREET
55'
24
"
25
"
26
"
27
"
28
"
29
30
227'
31
196.2'
55'
55'
55'
"
"
"

FILED
IN
COUNTY CLERKS OFFICE
JAN 12 1921
WILLIAM BEGGS,
COUNTY CLERK

ALSO, upon said 12 day of Jan. 912, said Samuel Clarke & Wm Blodgett and Davis Burtland, Viewers, presented to said County Board their several reports, as follows, to-wit:

"Pursuant to Commissioners' Notice, we met at the Cor of Beg in Dundas Township, on the 14 day of Dec 1920, and taking to our assistance P A Williamson and —— as chain carriers, and ——— as marker, proceeded to view the route of the road petitioned for, which was surveyed under our direction by P A Williamson County Surveyor, the field notes and plat of which survey are hereto attached and form part of this report, and after careful deliberation we are of the opinion that said road is practicable, and of public utility, and recommend that it be granted, as located and surveyed, and that it be established and opened ..... feet wide."

WYANDOTTE COUNTY, KANSAS

And further report that the following is a complete list of the names of all persons (Owners, Agents or Guardians) who filed claims with us for damages or compensation, (which said claims are herewith submitted,) by reason of the location and establishment of said proposed road and the amount awarded to each, by us, to-wit:

NAMES	OWNER, AGENT OR GUARDIAN	FRACTIONAL PART	Sec.	Twp.	R'nge	Acres Appropriated	Am't Claimed	Amount Awarded by Viewers	Commissioners Revision
		None							

ALSO, upon said ..... day of ..... 192..., there was presented to said County Board, the affidavit of ..... one of the petitioners aforesaid, setting forth that due notice of the ..... of said proposed road, together with date of meeting of the Viewers, as per published notice of County Clerk, had been served upon each of the persons noted below, who, as Owners, Agents, or Guardians were all the persons through whose premises said road is proposed to be located, except those who have signed Relinquishment, to-wit:

DATE WHEN NOTICE WAS SERVED	NAME OF PERSON	OWNER, AGENT OR GUARDIAN	FRACTIONAL PART	Sec.	Twp.	Range	REMARKS
		None.					

WHEREUPON, on the 12 *day of* Jany *192*1*, the following action thereon was had by said Board of County Commissioners, to-wit:*

Upon due consideration, no legal objection having been offered against the establishment of said road, and believing the same to be of public utility, it is ORDERED: that the Viewers' Report of View and Report and Plat of Survey be adopted, and that said road be declared located and established as a public highway in accordance therewith; full record thereof to be made in the County Road Record and Plat, as Road No. ....., and the Trustees of Quindaro *Township be notified to cause the same to be opened for public travel.*

I CERTIFY, that the foregoing is a complete record of the location and establishment of said road No. ....., as required by law to be made, and that the same was recorded on the 12 *day of* Jan *192*1*

6

ROAD RECORD,

SAML DODSWORTH STATIONERY CO KANSAS CITY NO 14634

ETITION

BOND

quishment
Claim
Damages

Road No......

BE IT REMEMBERED, *That on the* 26 th *day of* January *192* 1, *a Road Petition signed by* Jno F. Steele *and* 13 *others, was presented to the Board of County Commissioners of Wyandotte County, Kansas, praying for* Location *of a certain road, described as follows, to-wit:*

Beginning at the intersection of 26th Street and Steel Road, thence due South to the section line between Sections 29 & 32 Twp 11 Range 25 thence Southwestaly and Southerly to the Shawnee and Kansas City Road.

SAID PETITION, was accompanied with Bond, as required by law, signed by Jno F Steele *as principal, and* Edward Steele *and* R F Klaber *as sureties, in the penal sum of* — *DOLLARS, ($* — *)*

WE, The undersigned, owning land along the line of the proposed *road described in the accompanying petition hereby relinquish all claim of damage that we might have, either as owner or agent, by reason of land to be appropriated as right of way for said road, and waive notice to land owners, provided by law, and donate the land for right of way for said road through the lands, a description of which is placed opposite our several names:*

NAMES	Owner or Agent	DESCRIPTION	S	T	R	Total Number of Acres in Description
Jno F Steele						
J E Reed						
W H Farnham						
H B Scott						
Dewey Benton						
Hobart F Pelsor						
J C Mohr						
O G Reed						
C L Johnson						
B F Johnson						
C McCue						
Frank Klaber						
J F Key						
R F Klaber						

I,.....*one of the petitioners on the Petition herewith submitted, do hereby certify that all of the resident land owners owning land along the line of the road described therein have signed the within relinquishment except:*.....

.....

.....

Signed

WHEREUPON, said bond was approved by the Board, and it appearing to the satisfaction of the Board, that the law had been substantially complied with, it was ordered, that David Buckland, Peter H Gramen *and* Samuel Clarke *be appointed viewers of the proposed road, and that they meet in conjunction with the County Surveyor, at the* pt *of* beg *in* Shawnee *Township, on the* 1st *day of* Mch *192 1, and proceed to view and lay out said road, according to law, giving to all parties a hearing, and make due report of their proceedings to the County Board.*

AFTERWARDS, TO-WIT: On the 9 *day of* Mch *192 1, William Beggs County Clerk, presented to said Board his certificate, under seal, setting forth, that pursuant to law he had caused public notice of said proposed road to be published in* KC Weekly Press *(a weekly newspaper, published in* Kansas City Ks. *Kansas,) for two consecutive weeks and that said notice was so published in said newspaper, on the* 29 *day of* Jany *192 1, the* 4 *day of* Feb. *192 1, and the* 11 *day of* Feb *192 1, and had also caused similar notice to be posted to public view upon the bulletin board in his office from* Jan 27. *192 1, to* Mch 9 *192 1, and similar notices to be publicly posted in the following places, to-wit:*

from Jan 27 *192 1, to* Mch 9 *192 1, at* Beg. *in* Shawnee *Township*
from — *192 , to* — *192 , at* End. *in* — *Township*
from *192 , to* *192 , at* *in* *Township*
and had also caused record of same to be made in County Commissioner's Record, Volume " " page " "

See file of Publications

ALSO, upon said 9 *day of* Mch *192 1, P H Williamson County Surveyor presented to said County Board, his report of survey of said proposed road, plat and field notes, in words and figures as follows, to-wit:*

Pursuant to the order of the Board, I met with David Buckland Peter H Gramen *and* Samuel Clarke *viewers, at the* Pt *of* beg *in* Shawnee *Township, on the* 1st *day of* Mch *192 1, and under the direction of said viewers, proceeded to survey said road as petitioned for, conspicuously marking the same throughout, and noting the courses and distances, and I do hereby certify that the following is a correct return of the survey of said road, and plat of the same, to-wit:*

Beginning at the intersection of State Road and 26th Street in Girard place, said point being 141 feet west of the NW corner of the SW 1/4 of SE 1/4 Sec. 29-11-25, Twp 11- Range 25; thence S 10° 02' W 553 feet, thence S 20° 18' E 341 feet to the center of the Shawnee and Kansas City Road.

ROAD RECORD

PLAT OF

A PROPOSED ROAD

IN

SECTIONS 29 & 32 - T 11 - R 25.

WYANDOTTE COUNTY, KANSAS.

— As Petitioned for by —

JOHN. F. STEELE. ET. AL.

N

W Scale 1" = 100 ft E

To Accompany Report of—
County Surveyor.

R. G. Williamson
County Surveyor

BROWN (STEELE ROAD) AVE

19	18	17	16	15		14	13	12	11	10	9
20						29					30
21						28					31
22						27					
23						26					32
24						25					

1330'

S.T.

26TH.

GERARD PLACE

Section Line

Sec 32

GERARD PLACE

21

22

23

24

28

27

26

25

31

32

Sec 29

Sec 32

200'

200'

200'



ALSO, upon said 9 day of March 1921, said David Buckland Saml Clarke and Peter H Kramer, Viewers, presented to said County Board their several reports, as follows, to-wit:

"Pursuant to Commissioners' Notice, we met at the pt of beg in Shawnee Township, on the 1 day of Mch 1921, and taking to our assistance P A Williamson and ..... as chain carriers, and ..... as marker, proceeded to view the route of the road petitioned for, which was surveyed under our direction by P A Williamson County Surveyor, the field notes and plat of which survey are hereto attached and form part of this report, and after careful deliberation we are of the opinion that said road is practicable, and of public utility, and recommend that it be granted, as located and surveyed, and that it be established and opened — feet wide."

WYANDOTTE COUNTY, KANSAS

And further report that the following is a complete list of the names of all persons (Owners, Agents or Guardians) who filed claims with us for damages or compensation, (which said claims are herewith submitted,) by reason of the location and establishment of said proposed road and the amount awarded to each, by us, to-wit:

NAMES	OWNER, AGENT OR GUARDIAN	FRACTIONAL PART	Sec.	Twp.	R'nge	Acres Appropriated	Am't Claimed	Amount Awarded by Viewers	Commissioners Revision
		None							

ALSO, upon said ..... day of ..... 192..., there was presented to said County Board, the affidavit of ..... one of the petitioners aforesaid, setting forth that due notice of the ..... of said proposed road, together with date of meeting of the Viewers, as per published notice of County Clerk, had been served upon each of the persons noted below, who, as Owners, Agents, or Guardians were all the persons through whose premises said road is proposed to be located, except those who have signed Relinquishment, to-wit:

DATE WHEN NOTICE WAS SERVED	NAME OF PERSON	OWNER, AGENT OR GUARDIAN	FRACTIONAL PART	Sec.	Twp.	Range	REMARKS
		None					

WHEREUPON, on the 9 *day of* March *192*1*, the following action thereon was had by said Board of County Commissioners, to-wit:*

Upon due consideration, no legal objection having been offered against the establishment of said road, and believing the same to be of public utility, it is ORDERED: that the Viewers' Report of View and Report and Plat of Survey be adopted, and that said road be declared located and established as a public highway in accordance therewith; full record thereof to be made in the County Road Record and Plat, as Road No. ....., and the Trustees of Shawnee *Township be notified to cause the same to be opened for public travel.*

I CERTIFY, that the foregoing is a complete record of the location and establishment of said road No. ....., as required by law to be made, and that the same was recorded on the 9 *day of* March *192*1*.

10

ROAD RECORD,

SAML GODSWORTH STATIONERY CO KANSAS CITY NO 14684

TITION

Road No.....

BE IT REMEMBERED, That on the 2d day of March 1921, a Road Petition signed by J P Ballard. and 16 others, was presented to the Board of County Commissioners of Wyandotte County, Kansas, praying for Re-location of a certain road, described as follows, to-wit:

A triangular strip of ground off of the west end of track 16 Medford Farms an Addition in Wyandotte County said triangular strip being more fully described as follows

Beginning at the southwest corner of said tract 16, thence east 80 feet, thence northwesterly to the northwest corner of said tract 16 thence south to beginning

OND

SAID PETITION was accompanied with Bond, as required by law, signed by J P Ballard

as principal, and — *and* — *as sureties, in the penal sum of* — *DOLLARS, ($* —*)*

quishment Claim Damages

WE, The undersigned, owning land along the line of the proposed *road described in the accompanying petition, hereby relinquish all claim of damage that we might have, either as owner or agent, by reason of land to be appropriated as right of way for said road, and waive notice to land owners, provided by law, and donate the land for right of way for said road through the lands, a description of which is placed opposite our several names:*

NAMES	Owner or Agent	DESCRIPTION	S	T	R	Total Number of Acres in Description
Thos D Craighead						
Garrett Coleman						
John Eckslund						
W A Heinsdoffer						
J P Cody						
Mrs Preston						
J C Mott						
H E Barger						
Henry Dawson						
Robert Hodges						
Elmer Conway						
Ed Green						
C P Lobenstein						
I X Duffner						
C W Miller						
W D Millsap						

I,.....*one of the petitioners on the Petition herewith submitted, do hereby certify that all of the resident land owners owning land along the line of the road described therein have signed the within relinquishment except:*.....

WYANDOTTE COUNTY, KANSAS

WHEREUPON, said bond was approved by the Board, and it appearing to the satisfaction of the Board, that the law had been substantially complied with, it was ordered, that David Buckland Samuel Clarke *and* Peter H Kramer, *be appointed viewers of the proposed road, and that they meet in conjunction with the County Surveyor, at the* pr *of* beg *in* Delaware. *Township, on the* 9th *day of* Apr *192*1*, and proceed to view and lay out said road, according to law, giving to all parties a hearing, and make due report of their proceedings to the County Board.*

AFTERWARDS, TO-WIT: On the 17 *day of* May *192*1*,* William Beggs *County Clerk, presented to said Board his certificate, under seal, setting forth, that pursuant to law he had caused public notice of said proposed road to be published in* Weekly Press *(a weekly newspaper, published in* KC Kans. *Kansas,) for two consecutive weeks and that said notice was so published in said newspaper, on the* 14th *day of* Mch *192*1*, the* 21 *day of* Mch *192*1*, and the* 28 *day of* Mch *192*1*, and had also caused similar notice to be posted to public view upon the bulletin board in his office from* Mch 14 *192*1*, to* Mch 28 *192*1*, and similar notices to be publicly posted in the following places, to-wit:*

See file of Publications

from Mch 14 *192*1*, to* Mch 28 *192*1*, at* Bay *in* Delaware *Township*
from — *192*, to* — *192*, at* End *in* — *Township*
from *192*, to* *192*, at* *in* *Township*
and had also caused record of same to be made in County Commissioner's Record, Volume "" page ""

ALSO, upon said 17 *day of* May *192*1*,* P A Williamson *County Surveyor presented to said County Board, his report of survey of said proposed road, plat and field notes, in words and figures as follows, to-wit:*

Pursuant to the order of the Board, I met with David Buckland. Samuel Clarke *and* Peter H Kramer *viewers, at the* Pt *of* Beg *in* Delaware *Township, on the* 9 *day of* Apr. *192*1*, and under the direction of said viewers, proceeded to survey said road as petitioned for, conspicuously marking the same throughout, and noting the courses and distances, and I do hereby certify that the following is a correct return of the survey of said road, and plat of the same, to-wit:*

Beginning at the Southwest corner of Lot 16 in Medford Farms. thence east 55 feet; thence north westerly to the northwest corner of said lot 16. thence south to point of beginning

ROAD RECORD


N
Scale 1"=100'
PLAT OF RELOCATION OF
H.W. MARNOCK ROAD
Showing Land Taken out of
LOT 16 MEDFORD FARMS.
To Acommpany Report of—
O.A. Williamson
County Surveyor
40
H.W. MARNOCK ROAD
35'
15
1260'
16
No 1
S.W. cor.
Sec. 13.11-23
ROAD

12

ROAD RECORD,

Survey
at and
Notes



Notes

' Report
ew and
rvey

ALSO, upon said 17 *day of* May 9121, David Buckland David Clark *and* Peter H Kramer, *Viewers, presented to said County Board their several reports, as follows, to-wit:*

"Pursuant to Commissioners' Notice, we met at the Pt *of* Bay *in* Delaware *Township, on the* 9 *day of* April 192[1], *and taking to our assistance* Pa Williamson *and* — *as chain carriers, and* *as marker, proceeded to view the route of the road petitioned for, which was surveyed under our direction by* Pa D Williamson *County Surveyor, the field notes and plat of which survey are hereto attached and form part of this report, and after careful deliberation we are of the opinion that said road is practicable, and of public utility, and recommend that it be granted, as located and surveyed, and that it be established and opened* — *feet wide."*

WYANDOTTE COUNTY, KANSAS

And further report that the following is a complete list of the names of all persons (Owners, Agents or Guardians) who filed claims with us for damages or compensation, (which said claims are herewith submitted,) by reason of the location and establishment of said proposed road and the amount awarded to each, by us, to-wit:

NAMES	OWNER, AGENT OR GUARDIAN	FRACTIONAL PART	Sec.	Twp.	R'nge	Acres Appropriated	Am't Claimed	Amount Awarded by Viewers	Commissioners Division
		None							

ALSO, upon said ..... *day of* ..... *192*..., *there was presented to said County Board, the affidavit of* ..... *one of the petitioners aforesaid, setting forth that due notice of the* ..... *of said proposed road, together with date of meeting of the Viewers, as per published notice of County Clerk, had been served upon each of the persons noted below, who, as Owners, Agents, or Guardians were all the persons through whose premises said road is proposed to be located, except those who have signed Relinquishment, to-wit:*

Date When Notice was Served	NAME OF PERSON	Owner, Agent or Guardian	FRACTIONAL PART	Sec.	Twp.	Range	REMARKS
		None					

WHEREUPON, on the 17 *day of* May *192*1..., *the following action thereon was had by said Board of County Commissioners, to-wit:*

Upon due consideration, no legal objection having been offered against the establishment of said road, and believing the same to be of public utility, it is ORDERED: that the Viewers' Report of View and Report and Plat of Survey be adopted, and that said road be declared located and established as a public highway in accordance therewith; full record thereof to be made in the County Road Record and Plat, as Road No. ....., *and the Trustees of* Delaware ..... *Township be notified to cause the same to be opened for public travel.*

I CERTIFY, that the foregoing is a complete record of the location and establishment of said road No. ....., *as required by law to be made, and that the same was recorded on the* 17 *day of* May *1921.*

William Crane

14

ROAD RECORD,

SAML DODSWORTH STATIONERY CO KANSAS CITY NO 14834

Road No.....

BE IT REMEMBERED, That on the 29 day of August 1921, a Road Petition signed by George W. Holsinger and others, was presented to the Board of County Commissioners of Wyandotte County, Kansas, praying for Location of a certain road, described as follows, to-wit:

Beginning at point on the Southwest Boulevard in the property owned by Frank McDonald, running north through said McDonald property to a tract owned by George W. Holsinger and Ida M. Holsinger, thence through the Holsinger property to the N.W. Corner thereof, thence west through the property of Robert Brown to connect with the Cemetery Road (32nd St.

SAID PETITION was accompanied with Bond, as required by law, signed by —

as principal, and — *and* — *as sureties, in the penal sum of* — *DOLLARS, ($*.....*)*

WE, The undersigned, owning land along the line of the proposed *road described in the accompanying petition hereby relinquish all claim of damage that we might have, either as owner or agent, by reason of land to be appropriated as right of way for said road, and waive notice to land owners, provided by law, and donate the land for right of way for said road through the lands, a description of which is placed opposite our several names:*

NAMES	Owner or Agent	DESCRIPTION	S	T	R	Total Number of Acres in Description

I,.....*one of the petitioners on the Petition herewith submitted, do hereby certify that all of the resident land owners owning land along the line of the road described therein have signed the within relinquishment except:*.....

.....

Signed:

WHEREUPON, said bond was approved by the Board, and it appearing to the satisfaction of the Board, that the law had been substantially complied with, it was ordered, that Samuel Clarke, Dave Buckland *and* Peter H. Kramer *be appointed viewers of the proposed road, and that they meet in conjunction with the County Surveyor, at the* point *of* Beginning *in* Shawnee *Township, on the* 30th *day of* September *19*21*, and proceed to view and lay out said road, according to law, giving to all parties a hearing, and make due report of their proceedings to the County Board.*

AFTERWARDS, TO WIT: On the ____ day of ____ 190 , ____ County Clerk, presented to said Board his certificate, under seal, setting forth, that pursuant to law he had caused public notice of said proposed road to be published in ____ (a weekly newspaper, published in ____ Kansas,) for two consecutive weeks and that said notice was so published in said newspaper, on the ____ day of ____ 190 , the ____ day of ____ 190 , and the ____ day of ____ 190 , and had also caused similar notice to be posted to public view upon the bulletin board in his office from ____ 190 , to ____ 190 , and similar notices to be publicly posted in the following places, to wit:

from ____ 190 , to ____ 190 , at ____ in ____ Township
from ____ 190 , to ____ 190 , at ____ in ____ Township
from ____ 190 , to ____ 190 , at ____ in ____ Township
and had also caused record of same to be made in County Commissioner's Record, Volume "____" page "____"

ALSO, upon said 11th *day of* October *19*21*, V. A. Williamson *County Surveyor presented to said County Board, his report of survey of said proposed road, plat and field notes, in words and figures as follows, to wit:*

Pursuant to the order of the Board, I met with Samuel Clarke, Dave Buckland *and* Peter H. Kramer *viewers, at the* point *of* Beginning *in* Shawnee *Township, on the* 30th *day of* September *19*21*, and under the direction of said viewers, proceeded to survey said road as petitioned for, conspicuously marking the same throughout, and noting the courses and distances, and I do hereby certify that the following is a correct return of the survey of said road, and plat of the same, to wit:*

Beginning at a point on the north line of Southwest Boulevard or Merriam Road, said point being 442 feet west and 375 feet south of the N.E. corner of the S.E. 1/4 of the S.W. 1/4 of section 32-11-25. Thence north 962 feet; thence west 102 feet; thence N. 24°20' W 360 feet; thence N15°35'W 425 feet; to the north line of the Southwest Quarter of Section 32-11-25. Thence west 1835 feet more or less to the west line of said Section 32.

PLAT OF

G.W. HOLSINGER ROAD

IN SHAWNEE TWP.

To Accompany

ANTRIM

BROWN

BROWN

JACK

N

Scale 1" = 400'

PLAT OF

OLSINGER ROAD

HAWNEE TWP

To Accom

ROAD RECORD.

ALSO, upon said 11 day of October 1921, said Samuel Clarke, Joel Buckland and Peter H. Kramer, Viewers, presented to said County Board their several reports, as follows, to wit:

"Pursuant to Commissioners' Notice, we met at the point of Beginning in Shawnee Township, on the 30 day of September 1921, and taking to our assistance

and as chain carriers, and as marker, proceeded to view the route of the road petitioned for, which was surveyed under our direction by O.R. Williamson County Surveyor, the field notes and plat of which survey are hereto attached and form part of this report, and after careful deliberation we are of the opinion that said road is practicable, and of public utility, and recommend that it be granted, as located and surveyed, and that it be established and opened 90 feet wide."

WYANDOTTE COUNTY, KANSAS

And further report that the following is a complete list of the names of all persons (Owners, Agents or Guardians) who filed claims with us for damages or compensation, (which said claims are herewith submitted,) by reason of the location and establishment of said proposed road and the amount awarded to each, by us, to-wit:

NAMES	OWNER, AGENT OR GUARDIAN	FRACTIONAL PART	Sec.	Twp.	R'nge	Acres Appropriated	Am't Claimed	Amount Awarded by Viewers	Commissioners Refusing
Frank McDonald	Owner	Part of SE. 1/4 of SW 1/4	32	11	25		340 00	110 00	

ALSO, upon said ..... *day of* ..... *192*..., *there was presented to said County Board, the affidavit of* ..... *one of the petitioners aforesaid, setting forth that due notice of the* ..... *of said proposed road, together with date of meeting of the Viewers, as per published notice of County Clerk, had been served upon each of the persons noted below, who, as Owners, Agents, or Guardians were all the persons through whose premises said road is proposed to be located, except those who have signed Relinquishment, to-wit:*

DATE WHEN NOTICE WAS SERVED	NAME OF PERSON	OWNER, AGENT OR GUARDIAN	FRACTIONAL PART	Sec.	Twp.	Range	REMARKS

WHEREUPON, on the ..... *day of* ..... *192*..., *the following action thereon was had by said Board of County Commissioners, to-wit:*

Upon due consideration, no legal objection having been offered against the establishment of said road, and believing the same to be of public utility, it is ORDERED: that the Viewers' Report of View and Report and Plat of Survey be adopted, and that said road be declared located and established as a public highway in accordance therewith; full record thereof to be made in the County Road Record and Plat, as Road No. ..... *, and the Trustees of* Shawnee *Township be notified to cause the same to be opened for public travel.*

I CERTIFY, that the foregoing is a complete record of the location and establishment of said road No. ..... *, as required by law to be made, and that the same was recorded on* ..... *day of* ..... *192*...

18

ROAD RECORD,

SAML DODSWORTH STATIONERY CO KANSAS CITY NO 14834

Road No.....

BE IT REMEMBERED, That on the 13 th day of June 192 1, a Road Petition signed by A N Fase and 13 others, was presented to the Board of County Commissioners of Wyandotte County, Kansas, praying for location of a certain road, described as follows, to-wit:

Frederick Street in Fauteaux Subdivision beginning at the intersection of Frederick street and Louisa M Smith road and running thence east to Cherry street in Fauteaux subdivision

SAID PETITION was accompanied with Bond, as required by law, signed by G N F — *as principal, and* — *and* — *as sureties, in the penal sum of* — *DOLLARS, ($* —*)*

WE, The undersigned, owning land along the line of the proposed *road described in the accompanying petition hereby relinquish all claim of damage that we might have, either as owner or agent, by reason of land to be appropriated as right of way for said road, and waive notice to land owners, provided by law, and donate the land for right of way for said road through the lands, a description of which is placed opposite our several names:*

NAMES	Owner or Agent	DESCRIPTION	S	T	R	Total Number of Acres in Description
A N Fase						
Earl Fase						
J W Elvin						
Mrs J McKenzie						
Ed Fase						
B M Chambers						
Gus Wallace						
Mary M Bell						
A H Griffin						
O O Howell						
D Burn						
D Connor						
O C Fase						
Sarah Baily						

I,.....*one of the petitioners on the Petition herewith submitted, do hereby certify that all of the resident land owners owning land along the line of the road described therein have signed the within relinquishment except:*.....

Signed:.....

WHEREUPON, said bond was approved by the Board, and it appearing to the satisfaction of the Board, that the law had been substantially complied with, it was ordered, that David Buckland Samuel Clarke *and* Peter H Kramer. *be appointed viewers of the proposed road, and that they meet in conjunction with the County Surveyor, at the* pl *of* Beg. *in* Quindaro *Township, on the* 19 th *day of* July *192* 1 *, and proceed to view and lay out said road, according to law, giving to all parties a hearing, and make due report of their proceedings to the County Board.*

AFTERWARDS, TO-WIT: On the 20 *day of* July *192*1 *,* W Reeman Bergo. *County Clerk, presented to said Board his certificate, under seal, setting forth, that pursuant to law he had caused public notice of said proposed road to be published in* Kansas City Press. *(a weekly newspaper, published in* Kans City, *Kansas,) for two consecutive weeks and that said notice was so published in said newspaper, on the* 14 *day of* June *192*1 *, the* 21 *day of* June *192*1 *, and the* 28 *day of* June *192*1 *, and had also caused similar notice to be posted to public view upon the bulletin board in his office from* June 13 *192*1 *, to* July 19 *192*1 *, and similar notices to be publicly posted in the following places, to-wit:*

from June 13 *192*1 *,* to July 19 *192*1 *, at* Beg *in* Quindaro *Township*
from — *192* — *, to* — *192* — *, at* Dublin *Township*
from — *192* — *, to* — *192* — *, at* — *in* — *Township*
and had also caused record of same to be made in County Commissioner's Record, Volume "" page ""

See file 9 Publications

ALSO, upon said 20 *day of* July *192*1 *,* P A Williamson *County Surveyor presented to said County Board, his report of survey of said proposed road, plat and field notes, in words and figures as follows, to-wit:*

Pursuant to the order of the Board, I met with David Buckland Samuel Clarke *and* Peter H Kramer *viewers, at the* Pl *of* beg *in* Quindaro *Township, on the* 19 *day of* July *192*1 *, and under the direction of said viewers, proceeded to survey said road as petitioned for, conspicuously marking the same throughout, and noting the courses and distances, and I do hereby certify that the following is a correct return of the survey of said road, and plat of the same, to-wit:*

Beginning at the intersection of Frederick Street in Fountain's Subdivision with the east line of the Louisa M Smith Road and running thence east 287.37 feet to the west line of Cherry Street in said addition

ROAD RECORD.



Survey-
lat and
Notes

Notes

Report
w and
vey

ALSO, upon said 20 *day of* July 192 *and* David Buckland Sam't Parke
and Peter H. Kramer. *Viewers, presented to said County Board their several reports, as follows, to-wit:*

"Pursuant to Commissioners' Notice, we met at the N *of* Eag *in* Dundas
Township, on the 19 *day of* July 192 *, and taking to our assistance* P.G. Williamson
and *as chain carriers, and* *as marker, proceeded*
to view the route of the road petitioned for, which was surveyed under our direction by P.G. Williamson
County Surveyor, the field notes and plat of which survey are hereto attached and form part of this report, and after careful deliberation we are of the opinion that said road is practicable, and of public utility, and recommend that it be granted, as located and surveyed, and that it be established and opened *feet wide."*

WYANDOTTE COUNTY, KANSAS

And further report that the following is a complete list of the names of all persons (Owners, Agents or Guardians) who filed claims with us for damages or compensation, (which said claims are herewith submitted,) by reason of the location and establishment of said proposed road and the amount awarded to each, by us, to-wit:

NAMES	OWNER, AGENT OR GUARDIAN	FRACTIONAL PART	Sec.	Twp.	R'nge	Acres Appropriated	Am't Claimed	Amount Awarded by Viewers	Commissioners Revision
		None.							

ALSO, upon said ..... *day of* ..... *192*..., *there was presented to said County Board, the affidavit of* ..... *one of the petitioners aforesaid, setting forth that due notice of the* ..... *of said proposed road, together with date of meeting of the Viewers, as per published notice of County Clerk, had been served upon each of the persons noted below, who, as Owners, Agents, or Guardians were all the persons through whose premises said road is proposed to be located, except those who have signed Relinquishment, to-wit:*

DATE WHEN NOTICE WAS SERVED	NAME OF PERSON	OWNER, AGENT OR GUARDIAN	FRACTIONAL PART	Sec.	Twp.	Range	REMARKS

WHEREUPON, on the 20 *day of* July *192*1..., *the following action thereon was had by said Board of County Commissioners, to-wit:*

Upon due consideration, no legal objection having been offered against the establishment of said road, and believing the same to be of public utility, it is ORDERED: that the Viewers' Report of View and Report and Plat of Survey be adopted, and that said road be declared located and established as a public highway in accordance therewith; full record thereof to be made in the County Road Record and Plat, as Road No. ....., *and the Trustees of* Quindaro *Township be notified to cause the same to be opened for public travel.*

I CERTIFY, that the foregoing is a complete record of the location and establishment of said road No. ....., *as required by law to be made, and that the same was recorded on*

22

ROAD RECORD,

SAML DOOSWORTH STATIONERY CO KANSAS CITY NO 14634

Road No.....

BE IT REMEMBERED, That on the 3d day of October 192 1, a Road Petition signed by Mrs A E Simmons and 17 others, was presented to the Board of County Commissioners of Wyandotte County, Kansas, praying for location of a certain road, described as follows, to-wit:

Beginning at the south end of Grove avenue in Holman Heights thence north to the north line of said Holman Heights. also a tract of land 60 feet east and west and 30 feet north & south out of the tract north of and adjoining Holman Heights, said tract to form a half circle for a turn of said road. and terminating at said half circle.

SAID PETITION was accompanied with Bond, as required by law, signed by R E Pitcher *as principal, and* M B Evans *and* ——— *as sureties, in the penal sum of* ——— *DOLLARS, ($* ———*)*

WE, The undersigned, owning land along the line of the proposed *road described in the accompanying petition hereby relinquish all claim of damage that we might have, either as owner or agent, by reason of land to be appropriated as right of way for said road, and waive notice to land owners, provided by law, and donate the land for right of way for said road through the lands, a description of which is placed opposite our several names:*

NAMES	Owner or Agent	DESCRIPTION	S	T	R	Total Number of Acres in Description
Mrs A E Simmons						
G Reeder						
D E Matney						
G M Lyman						
H W Byrne						
A B Dohanze						
C M McCormick						
Frank Wigelson						
C M Murray						
H Ringer						
J C Beardsley						
Mrs C J Morgan						
Clyde Leavengood						
Elizabeth Wigelson						
Aubrey Presey						
J Burns						
M B Evans						
Mrs M B Evans.						

I,..... one of the petitioners on the Petition herewith submitted, do hereby certify that all of the resident land owners owning land along the line of the road described therein have signed the within relinquishment except:.....

WYANDOTTE COUNTY, KANSAS

WHEREUPON, said bond was approved by the Board, and it appearing to the satisfaction of the Board, that the law had been substantially complied with, it was ordered, that David Buckland Samuel Clarke *and* Peter H Kramer, *be appointed viewers of the proposed road, and that they meet in conjunction with the County Surveyor, at the* Pt *of* beg. *in* Shawnee *Township, on the* 2d *day of* Nov. *192 1, and proceed to view and lay out said road, according to law, giving to all parties a hearing, and make due report of their proceedings to the County Board.*

AFTERWARDS, TO-WIT: On the 9 *day of* Nov. *192 1,* William Beggs *County Clerk, presented to said Board his certificate, under seal, setting forth, that pursuant to law he had caused public notice of said proposed road to be published in* K C Weekly Press *(a weekly newspaper, published in* Kas City *Kansas,) for two consecutive weeks and that said notice was so published in said newspaper, on the* 4 *day of* Oct *192 1, the* 11 *day of* Oct *192 1, and the* 18 *day of* Oct *192 1, and had also caused similar notice to be posted to public view upon the bulletin board in his office from* Oct 3 *192 1, to* Nov 2 *192 1, and similar notices to be publicly posted in the following places, to-wit:*

from Oct 4 *192 1, to* Nov 2 *192 1, at* Beg *in* Shawnee *Township*
from Nov 2 *192 1, to* — *192 , at* End *in* — *Township*
from *192 , to* *192 , at* *in* *Township*

and had also caused record of same to be made in County Commissioner's Record, Volume "" page ""

Def file 1
Publications

ALSO, upon said 9 th *day of* Nov *192 1,* P A Williamson *County Surveyor presented to said County Board, his report of survey of said proposed road, plat and field notes, in words and figures as follows, to-wit:*

"Pursuant to the order of the Board, I met with David Buckland Samuel Clarke *and* Peter H Kramer *viewers, at the* Pt *of* beg *in* Shawnee *Township, on the* 2d *day of* Nov *192 1, and under the direction of said viewers, proceeded to survey said road as petitioned for, conspicuously marking the same throughout, and noting the courses and distances, and I do hereby certify that the following is a correct return of the survey of said road, and plat of the same, to-wit:*

Beginning at the intersection of the north line of 47th Street or county line road on the south of Holman Heights with the center line of Grove street in said Holman Heights. Thence north 961 feet to the north line of said Holman Heights, also a semi circle tract of land out of the land of Mrs A E Simmons immediately north of said Holman Heights, the center from which said semi circle is described being identical with the north end of said last described line.

Said street or road to be 40 feet wide except for the last 60 feet which shall spread from 40 to 60 feet to conform to the semi circle above described

PLAT OF
GROVE AVE IN HOLMAN HEIGHTS
AS PETITIONED FOR BY
A.E. SIMMONS, ET AL,

To Accompany Report of
P.A. Wilkinson
County Surveyor



FILED

ROAD RECORD,

Survey-
at and
Notes

Notes

' Report
w and
rvey

ALSO, upon said 9 day of Nov. 1921, said David Buckland & Sam Clarke and Peter H Kramer, Viewers, presented to said County Board their several reports, as follows, to-wit:

"Pursuant to Commissioners' Notice, we met at the PO of Ivey in Shawnee Township, on the 2d day of Nov. 1921, and taking to our assistance P A Williamson and ——— as chain carriers, and ——— as marker, proceeded to view the route of the road petitioned for, which was surveyed under our direction by P A Williamson County Surveyor, the field notes and plat of which survey are hereto attached and form part of this report, and after careful deliberation we are of the opinion that said road is practicable, and of public utility, and recommend that it be granted, as located and surveyed, and that it be established and opened 40—60 feet wide."

WYANDOTTE COUNTY, KANSAS

wers' Report
f Damages
laimed and
Awarded

And further report that the following is a complete list of the names of all persons (Owners, Agents or Guardians) who filed claims with us for damages or compensation, (which said claims are herewith submitted,) by reason of the location and establishment of said proposed road and the amount awarded to each, by us, to-wit:

NAMES	OWNER, AGENT OR GUARDIAN	FRACTIONAL PART	Sec.	Twp.	R'nge	Acres Appropriated	Am't Claimed	Amount Awarded by Viewers	Commissioners Revision
J H Holman.		Part of Lots 15 & 16 Holman Heights					2300 00	—	

Petitioner's Affidavit of Service of Notice

ALSO, upon said ..... day of ..... 192..., there was presented to said County Board, the affidavit of ..... one of the petitioners aforesaid, setting forth that due notice of the ..... of said proposed road, together with date of meeting of the Viewers, as per published notice of County Clerk, had been served upon each of the persons noted below, who, as Owners, Agents, or Guardians were all the persons through whose premises said road is proposed to be located, except those who have signed Relinquishment, to-wit:

DATE WHEN NOTICE WAS SERVED	NAME OF PERSON	OWNER, AGENT OR GUARDIAN	FRACTIONAL PART	Sec.	Twp.	Range	REMARKS

Final Order of Board of County Comm'ers

WHEREUPON, on the 9 day of Nov. 192 1, the following action thereon was had by said Board of County Commissioners, to-wit:

Upon due consideration, no legal objection having been offered against the establishment of said road, and believing the same to be of public utility, it is ORDERED: that the Viewers' Report of View and Report and Plat of Survey be adopted, and that said road be declared located and established as a public highway in accordance therewith; full record thereof to be made in the County Road Record and Plat, as Road No. ....., and the Trustees of Shawnee ..... Township be notified to cause the same to be opened for public travel.

I CERTIFY, that the foregoing is a complete record of the location and establishment of said road No. ....., as required by law to be made, and that the same was recorded on

9 Nov.

26 26

ROAD RECORD,

SAML DODSWORTH STATIONERY CO KANSAS CITY NO 14834

PETITION

Road No.....

BE IT REMEMBERED, That on the 10 day of November 192 1, a Road Petition signed by C A Probst and 11 others, was presented to the Board of County Commissioners of Wyandotte County, Kansas, praying for Location of a certain road, described as follows, to-wit:

Beginning at a point 828.5 feet North of the SE corner of the SW¼ of Section 19 Twp 11 Range 25 thence west 639 feet.

This proposed road has been surveyed and dedicated to the public running through Cherry Orchard addn and registered in this County.

BOND

SAID PETITION was accompanied with Bond, as required by law, signed by — *as principal, and* — *and* — *as sureties, in the penal sum of* — *DOLLARS, ($.....)*

Relinquishment of Claim for Damages

WE, The undersigned, owning land along the line of the proposed road described in the accompanying petition hereby relinquish all claim of damage that we might have, either as owner or agent, by reason of land to be appropriated as right of way for said road, and waive notice to land owners, provided by law, and donate the land for right of way for said road through the lands, a description of which is placed opposite our several names:

NAMES	Owner or Agent	DESCRIPTION	S	T	R	Total Number of Acres in Description
C A Probst.						
Gilbert H Carr						
Edith B Carr						
J D Powell						
A Pavulski						
C Miller						
A J Harmon						
Wm J Probst.						
J R Babcock						
O D Powell						
L Babcock						
Oscar Olson.						

I, ... *one of the petitioners on the Petition herewith submitted, do hereby certify that all of the resident land owners owning land along the line of the road described therein have signed the within relinquishment except:* .....

pointment of Viewers

OOF OF UBLIC OTICE

y Survey- eport and d Notes

WHEREUPON, said bond was approved by the Board, and it appearing to the satisfaction of the Board, that the law had been substantially complied with, it was ordered, that David Buckland Samuel Clarke Peter H Kramer *be appointed viewers of the proposed road, and that they meet in conjunction with the County Surveyor, at the* Pl *of* Beg *in* Shawnee *Township, on the* 17 *day of* Dec *192 1, and proceed to view and lay out said road, according to law, giving to all parties a hearing, and make due report of their proceedings to the County Board.*

AFTERWARDS, TO-WIT: On the 17 *day of* Dec *192 1,* William Biggs *County Clerk, presented to said Board his certificate, under seal, setting forth, that pursuant to law he had caused public notice of said proposed road to be published in* Kansas City Press *(a weekly newspaper, published in* Kansas City *Kansas,) for two consecutive weeks, and that said notice was so published in said newspaper, on the* 3rd *day of* Nov. *192 1, the* 29 *day of* Nov *192, and the* 6 *day of* Dec *192 1, and had also caused similar notice to be posted to public view upon the bulletin board in his office from* Nov 21 *192 1, to* Dec 17 *192 1, and similar notices to be publicly posted in the following places, to-wit:*

from Nov 22 *192 1, to* Dec 17 *192 1, at* Beg *in* Shawnee *Township*
from — *192, to* — *192, at* End *in* — *Township*
from *192, to* *192, at* *in* *Township*
and had also caused record of same to be made in County Commissioner's Record, Volume "" page ""

See file 9, Publications

ALSO, upon said 17 *day of* Dec *192 1,* P A Williamson *County Surveyor presented to said County Board, his report of survey of said proposed road, plat and field notes in words and figures as follows, to-wit:*

Pursuant to the order of the Board, I met with David Buckland Samuel Clarke Peter H Kramer. *viewers, at the* Pl *of* Beg *in* Shawnee *Township, on the* 17 *day of* Dec *192 1, and under the direction of said viewers, proceeded to survey said road as petitioned for, conspicuously marking the same throughout, and noting the courses and distances, and I do hereby certify that the following is a correct return of the survey of said road, and plat of the same, to-wit:*

Beginning at a point 828.5 feet north of the SE Corner of the SW¼ of Section 19-11-25 thence west 639 feet to the west line of Cherry Orchard addition being the street designated as Strong Ave. in the plat of said addition.

Plat Of Strong's
County Ordered Addition
As Permanent Plat Of
Final Protest Deal

To Accompany Report of
P. W. Williamson
County Surveyor.

Scale 1"=100'





ALSO, upon said 17th day of Dec 1921, said David Buckland Sam Clarke and Peter H Kramer, Viewers, presented to said County Board their several reports, as follows, to-wit:

"Pursuant to Commissioners' Notice, we met at the PV of Bg in Ravenna Township, on the 17 day of Dec 1921, and taking to our assistance RA Williamson and ——— as chain carriers, and ——— as marker, proceeded to view the route of the road petitioned for, which was surveyed under our direction by RA Williamson County Surveyor, the field notes and plat of which survey are hereto attached and form part of this report, and after careful deliberation we are of the opinion that said road is practicable, and of public utility, and recommend that it be granted, as located and surveyed, and that it be established and opened ——— feet wide."

WYANDOTTE COUNTY, KANSAS

rs' Report
amages
ned and
arded

And further report that the following is a complete list of the names of all persons (Owners, Agents or Guardians) who filed claims with us for damages or compensation, (which said claims are herewith submitted,) by reason of the location and establishment of said proposed road and the amount awarded to each, by us, to-wit:

NAMES	OWNER, AGENT OR GUARDIAN	FRACTIONAL PART	Sec.	Twp.	R'nge	Acres Appropriated	Am't Claimed	Amount Awarded by Viewers	Commissioners Revision
		None.							

oner's
vit of
e of
ce

ALSO, upon said ..... day of ..... 192..., there was presented to said County Board, the affidavit of ..... one of the petitioners aforesaid, setting forth that due notice of the ..... of said proposed road, together with date of meeting of the Viewers, as per published notice of County Clerk, had been served upon each of the persons noted below, who, as Owners, Agents, or Guardians were all the persons through whose premises said road is proposed to be located, except those who have signed Relinquishment, to-wit:

DATE WHEN NOTICE WAS SERVED	NAME OF PERSON	OWNER, AGENT OR GUARDIAN	FRACTIONAL PART	Sec.	Twp.	Range	REMARKS

ler of
County
ers

WHEREUPON, on the 17 day of Dec 192 1, the following action thereon was had by said Board of County Commissioners, to-wit:

Upon due consideration, no legal objection having been offered against the establishment of said road, and believing the same to be of public utility, it is ORDERED: that the Viewers' Report of View and Report and Plat of Survey be adopted, and that said road be declared located and established as a public highway in accordance therewith; full record thereof to be made in the County Road Record and Plat, as Road No. —, and the Trustees of Shawnee Township be notified to cause the same to be opened for public travel.

I CERTIFY, that the foregoing is a complete record of the location and establishment of said road No. ....., as required by law to be made, and that the same was recorded on

the 17 day of Dec 192 1

30 30

ROAD RECORD,

SAML DOOSWORTH STATIONERY CO KANSAS CITY NO 14694

PETITION

Road No.....

BE IT REMEMBERED, That on the 3d day of June 1922., a Road Petition signed by M O Beatty and 16 others, was presented to the Board of County Commissioners of Wyandotte County, Kansas, praying for Location of a certain road, described as follows, to-wit:

Beginning at 31st and Northwestern Ry running west on south side of railroad track to Lot 1 Leland place annex

BOND

SAID PETITION was accompanied with Bond, as required by law, signed by M O Beatty *as principal, and* Geo A Crawford *and* ——— *as sureties, in the penal sum of* ——— DOLLARS, ($ ———)

Relinquishment of Claim for Damages

WE, The undersigned, owning land along the line of the proposed *road described in the accompanying petition hereby relinquish all claim of damage that we might have, either as owner or agent, by reason of land to be appropriated as right of way for said road, and waive notice to land owners, provided by law, and donate the land for right of way for said road through the lands, a description of which is placed opposite our several names:*

NAMES	Owner or Agent	DESCRIPTION	S	T	R	Total Number of Acres in Description
M O Beatty						
Mrs J C Klaman						
Geo A Crawford						
Elmer Ridenour						
L P Shelton.						
R A Mitzke						
R J Rabon						
J T Powell						
J F Hoodpillow						
Tom Lehman.						
J A Edwards						
J L Sweetin						
J W Eaken						
Calvin Harris						
E M Rowland.						
W Summers						
J A Gregg						

I,.....*one of the petitioners on the Petition herewith submitted, do hereby certify that all of the resident land owners owning land along the line of the road described therein have signed the within relinquishment except:*.....

.....

.....

Signed:.....

WHEREUPON, said bond was approved by the Board, and it appearing to the satisfaction of the Board, that the law had been substantially complied with, it was ordered, that David Buckland Samuel Clarke and Peter H Clamer. *be appointed viewers of the proposed road, and that they meet in conjunction with the County Surveyor, at the* Pr *of* Beg. *in* Quindaro *Township, on the* 12th *day of* July *192*2*, and proceed to view and lay out said road, according to law, giving to all parties a hearing, and make due report of their proceedings to the County Board.*

AFTERWARDS, TO-WIT: On the 31 *day of* Aug *192*2*,* William Beggs *County Clerk, presented to said Board his certificate, under seal, setting forth, that pursuant to law he had caused public notice of said proposed road to be published in* K C Weekly Press *(a weekly newspaper, published in* Kans City *Kansas,) for two consecutive weeks and that said notice was so published in said newspaper, on the* 13 *day of* July *192*2*, the* 20 *day of* July *192*2*, and the* 27 *day of* July *192*2*, and had also caused similar notice to be posted to public view upon the bulletin board in his office from* July 12 *192*2*, to* Aug 3 *192*2*, and similar notices to be publicly posted in the following places, to-wit:*

from July 12 *192*2*, to* Aug 3 *192*2*, at* Beg *in* Quindaro *Township*
from — *192*—*, to* — *192*—*, at* Beg End *in* — *Township*
from *192*—*, to* *192*—*, at* *in* *Township*
and had also caused record of same to be made in County Commissioner's Record, Volume "____" page "____"

Der file 1
Publications

ALSO, upon said 3 *day of* Aug *192*2*,* P A Williamson *County Surveyor presented to said County Board, his report of survey of said proposed road, plat and field notes, in words and figures as follows, to-wit:*

Pursuant to the order of the Board, I met with P A Williamson David Buckland *and* David Clarke Peter H Clamer *viewers, at the* Pr *of* Beg *in* Quindaro *Township, on the* 12 *day of* July *192*2*, and under the direction of said viewers, proceeded to survey said road as petitioned for, conspicuously marking the same throughout, and noting the courses and distances, and I do hereby certify that the following is a correct return of the survey of said road, and plat of the same, to-wit:*

The public road in the plat of Leland Place Annex said road lying adjacent to and south of the Kansas City Northwestern RR right of way in Section 31-10-25 Also a strip of land 10 feet wide off the Northerly side of the following described lots in Leland Place Annex:

Lots 2-3-4-5-6-7-8-9-10 & 11 all according to the recorded plat of Leland Place Annex.

ROAD IN LELAND PLACE ANNEX

~ AS PETITIONED FOR BY ~

M. O. BEATTY ET AL.

To Accompany Report of

P. B. Williamson
County Surveyor



FILED
IN
COUNTY CLERKS OFFICE
AUG 3 1922
WILLIAM BEGGS
COUNTY CLERK

eld Notes

vers' Report
View and
Survey

ALSO, upon said 3 day of Aug. 1922, said David Buckland, Jane Clark and Peter H. Grame, Viewers, presented to said County Board their several reports, as follows, to-wit:

"Pursuant to Commissioners' Notice, we met at the Pt of Beg in Quenden Township, on the 12 day of July 1922, and taking to our assistance P A Williamson and — as chain carriers, and P — as marker, proceeded to view the route of the road petitioned for, which was surveyed under our direction by P A Williamson County Surveyor, the field notes and plat of which survey are hereto attached and form part of this report, and after careful deliberation we are of the opinion that said road is practicable, and of public utility, and recommend that it be granted, as located and surveyed, and that it be established and opened — feet wide."

rs' Report Damages ned and warded

And further report that the following is a complete list of the names of all persons (Owners, Agents or Guardians) who filed claims with us for damages or compensation, (which said claims are herewith submitted,) by reason of the location and establishment of said proposed road and the amount awarded to each, by us, to-wit:

NAMES	OWNER, AGENT OR GUARDIAN	FRACTIONAL PART	Sec.	Twp.	R'nge	Acres Appropriated	Am't Claimed	Amount Awarded by Viewers	Commissioners Revision
		None							

tioner's davit of vice of otice

ALSO, upon said ..... day of ..... 192..., there was presented to said County Board, the affidavit of ..... one of the petitioners aforesaid, setting forth that due notice of the ..... of said proposed road, together with date of meeting of the Viewers, as per published notice of County Clerk, had been served upon each of the persons noted below, who, as Owners, Agents, or Guardians were all the persons through whose premises said road is proposed to be located, except those who have signed Relinquishment, to-wit:

DATE WHEN NOTICE WAS SERVED	NAME OF PERSON	OWNER, AGENT OR GUARDIAN	FRACTIONAL PART	Sec.	Twp.	Range	REMARKS
		None.					

Order of of County mm'ers

WHEREUPON, on the 3 day of Aug 192 2, the following action thereon was had by said Board of County Commissioners, to-wit:

Upon due consideration, no legal objection having been offered against the establishment of said road, and believing the same to be of public utility, it is ORDERED: that the Viewers' Report of View and Report and Plat of Survey be adopted, and that said road be declared located and established as a public highway in accordance therewith; full record thereof to be made in the County Road Record and Plat, as Road No. — , and the Trustees of Quindaro Township be notified to cause the same to be opened for public travel.

I CERTIFY, that the foregoing is a complete record of the location and establishment of said road

as required by law to be made, and that the same was recorded on

34 ✓ 84

ROAD RECORD,

SAML DODSWORTH STATIONERY CO KANSAS CITY MO 14634

PETITION

Road No......

BE IT REMEMBERED *That on the* 16 *day of* January *1922, a Road Petition signed by* Ida L Porter *and* 11 *others, was presented to the Board of County Commissioners of Wyandotte County, Kansas, praying for* Location *of a certain road, described as follows, to-wit:*

Beginning at 34th. Russell Ave in Porters First and Second Subdivision terminating at 38th St.

BOND

SAID PETITION was accompanied with Bond, as required by law, signed by ..... *as principal, and* Ida L Porter *and* Elmer Erickson *as sureties, in the penal sum of* — *DOLLARS, ($*.....*)*

Relinquishment of Claim for Damages

WE, The undersigned, owning land along the line of the — *road described in the accompanying petition hereby relinquish all claim of damage that we might have, either as owner or agent, by reason of land to be appropriated as right of way for said road, and waive notice to land owners, provided by law, and donate the land for right of way for said road through the lands, a description of which is placed opposite our several names:*

NAMES	Owner or Agent	DESCRIPTION	S	T	R	Total Number of Acres in Description
Mrs Ida L Porter.						
E L Pack						
Fred Schmidt						
J C Lindsay						
M B Davidson						
J R Quiggagger						
L J Williams						
L E Jackson						
M R Johnson						
J M Schmit						
R A Brown						
W M Keith.						

I,.....*one of the petitioners on the Petition herewith submitted, do hereby certify that all of the resident land owners owning land along the line of the road described therein have signed the within relinquishment except:*.....

WHEREUPON, said bond was approved by the Board, and it appearing to the satisfaction of the Board, that the law had been substantially complied with, it was ordered, that David Buckland Samuel Clarke Peter H Graves be appointed viewers of the proposed road, and that they meet in conjunction with the County Surveyor, at the PR of Beg in Quindaro Township, on the 17th day of Feby 192x, and proceed to view and lay out said road, according to law, giving to all parties a hearing, and make due report of their proceedings to the County Board.

AFTERWARDS, TO-WIT: On the 21 day of Mch 192x, William Boggs County Clerk, presented to said Board his certificate, under seal, setting forth, that pursuant to law he had caused public notice of said proposed road to be published in KC Weekly Press (a weekly newspaper, published in Kans City Kansas,) for two consecutive weeks and that said notice was so published in said newspaper, on the 18 day of Jany 192x, the 25 day of Jany 192x, and the — day of — 192—, and had also caused similar notice to be posted to public view upon the bulletin board in his office from Jan 16 192x, to Feb 17 192x, and similar notices to be publicly posted in the following places, to-wit:

Set file of Publications

from Jan 17 192x, to Feb 17 192x, at Beg in Quindaro Township
from — 192—, to — 192—, at End in — Township
from 192—, to 192—, at in Township
and had also caused record of same to be made in County Commissioner's Record, Volume "—" page "—"

ALSO, upon said 21 day of Mch 192x, PA Williams County Surveyor presented to said County Board, his report of survey of said proposed road, plat and field notes, in words and figures as follows, to-wit:

Pursuant to the order of the Board, I met with David Buckland Samuel Clarke Peter H Graves viewers, at the PR of Beg in Quindaro Township, on the 17 day of Feby 192x, and under the direction of said viewers, proceeded to survey said road as petitioned for, conspicuously marking the same throughout, and noting the courses and distances, and I do hereby certify that the following is a correct return of the survey of said road, and plat of the same, to-wit:

Beginning at the west end of Russell avenue in Dorters' Subdivision, thence east 300 feet to the west line of Dorters Second Subdivision, said Subdivision being in the SW 1/4 of Section 30-10-25

PLAT of ROSSELL AVE.
IN
SORTORS' SUBDIVISIONS
(SW¼ of SEC. 30-10-25)
As Petitioned for by
IDA L. SORTER ET AL.

To Accompany Report of—
P. A. Williamson
County Surveyor

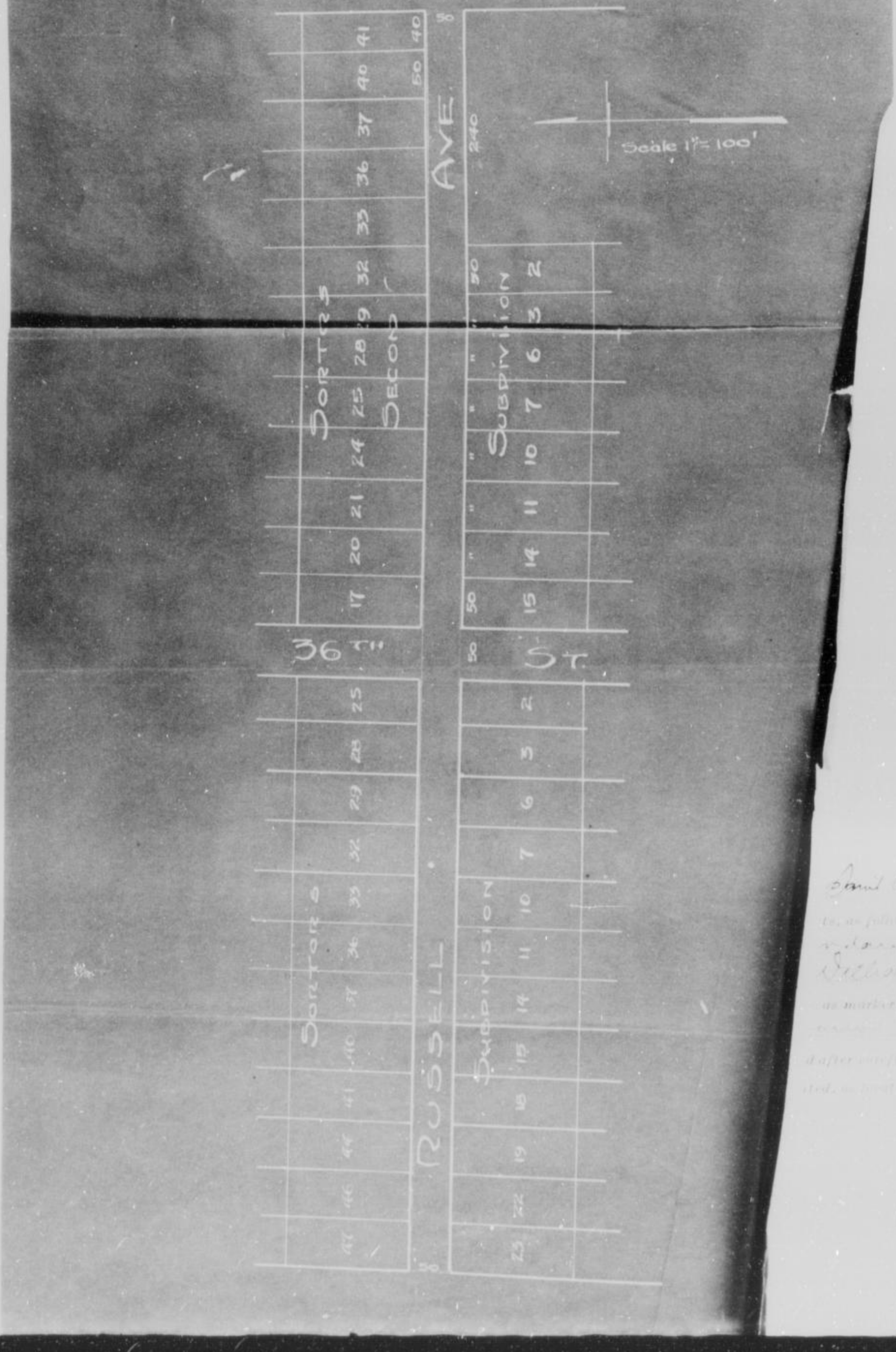

PLAT OF ROSSELL AVE.
IN
SORTORS' SUBDIVISIONS
(SW¼ OF SEC. 30-40-25)
AS PETITIONED FOR BY
IDA L. SORTER ET AL.

To Accompany Report of—
P. A. Williamson
County Surveyor.

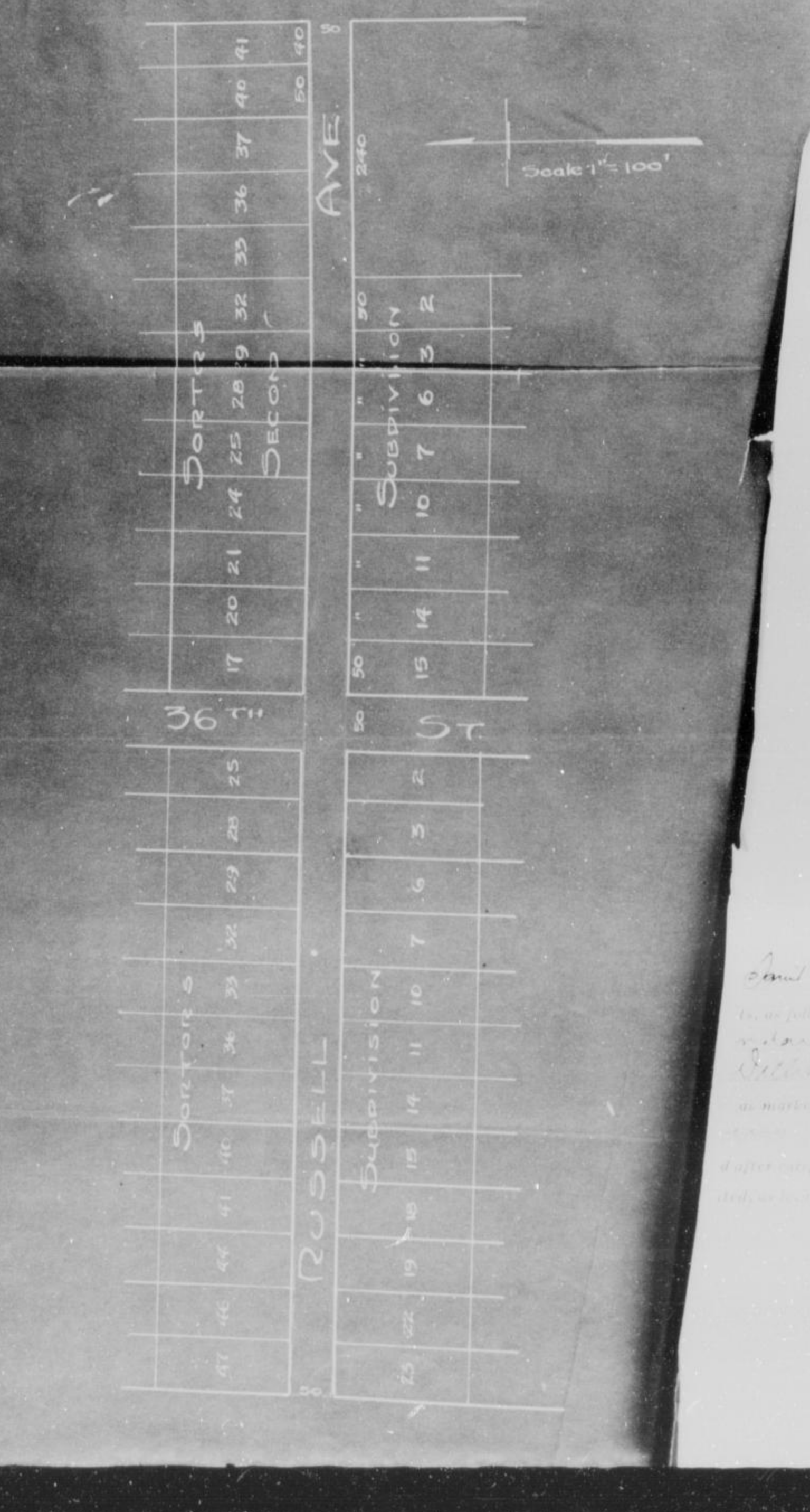

36

nty Survey-
s plat and
eld Notes



ld Notes

ers' Report
View and
Survey

ALSO, upon said 2d day of Mch 1922, said David Buckland and David Davis and Peter H Graves, Viewers, presented to said County Board their several reports, as follows, to-wit:

"Pursuant to Commissioners' Notice, we met at the Pt of Bg in Dundas Township, on the 17 day of Feby 1922, and taking to our assistance Pa Williamson and ——— as chain carriers, and ——— as marker, proceeded to view the route of the road petitioned for, which was surveyed under our direction by Pa Williamson County Surveyor, the field notes and plat of which survey are hereto attached and form part of this report, and after careful deliberation we are of the opinion that said road is practicable, and of public utility, and recommend that it be granted, as located and surveyed, and that it be established and opened ——— feet wide."

wers' Report
Damages
laimed and
Awarded

And further report that the following is a complete list of the names of all persons (Owners, Agents or Guardians) who filed claims with us for damages or compensation, (which said claims are herewith submitted,) by reason of the location and establishment of said proposed road and the amount awarded to each, by us, to-wit:

NAMES	OWNER, AGENT OR GUARDIAN	FRACTIONAL PART	Sec.	Twp.	R'nge	Acres Appropriated	Am't Claimed	Amount Awarded by Viewers	Commissioners Revision
		None							

itioner's
davit of
rvice of
Notice

ALSO, upon said ..... day of ..... 192..., there was presented to said County Board, the affidavit of ..... one of the petitioners aforesaid, setting forth that due notice of the ..... of said proposed road, together with date of meeting of the Viewers, as per published notice of County Clerk, had been served upon each of the persons noted below, who, as Owners, Agents, or Guardians were all the persons through whose premises said road is proposed to be located, except those who have signed Relinquishment, to-wit:

DATE WHEN NOTICE WAS SERVED	NAME OF PERSON	OWNER, AGENT OR GUARDIAN	FRACTIONAL PART	Sec.	Twp.	Range	REMARKS
		None					

Order of
f County
m'ers

WHEREUPON, on the 2 *day of* March *192*2*, the following action thereon was had by said Board of County Commissioners, to-wit:*

Upon due consideration, no legal objection having been offered against the establishment of said road, and believing the same to be of public utility, it is ORDERED: that the Viewers' Report of View and Report and Plat of Survey be adopted, and that said road be declared located and established as a public highway in accordance therewith; full record thereof to be made in the County Road Record and Plat, as Road No. — *, and the Trustees of* Quindaro *Township be notified to cause the same to be opened for public travel.*

I CERTIFY, that the foregoing is a complete record of the location and establishment of said road No. ....., as required by law to be made, and that the same was recorded on the 2 *day of* March *192*2*.

38

ROAD RECORD,

SAML DODSWORTH STATIONERY CO KANSAS CITY NO 14834

TITION

BOND

quishment
Claim
Damages

Road No.....

BE IT REMEMBERED, That on the 4th day of January 192 2, a Road Petition signed by B F Dyer. and 14 others, was presented to the Board of County Commissioners of Wyandotte County, Kansas, praying for location of a certain road, described as follows, to-wit:

Beginning at North end of 10th Street Kansas City Kansas and running north and terminating at north side of Parkwood Farms addition as shown on plat.

SAID PETITION was accompanied with Bond, as required by law, signed by B F Dyer *as principal, and* B F Engler. *and* — *as sureties, in the penal sum of* — *DOLLARS, ($* — *)*

WE, The undersigned, owning land along the line of the proposed *road described in the accompanying petition hereby relinquish all claim of damage that we might have, either as owner or agent, by reason of land to be appropriated as right of way for said road, and waive notice to land owners, provided by law, and donate the land for right of way for said road through the lands, a description of which is placed opposite our several names:*

NAMES	Owner or Agent	DESCRIPTION	S	T	R	Total Number of Acres in Description
B F Dyer						
Thos L Kerns						
J W Rouse						
F L Wefel						
B A Butler						
A D Todd.						
J W Cooter						
R L Meadhony						
H A Richeson						
J W Stuessi						
L E Barnard						
B F Engler.						
F M Holder						
John Mesh						
Edw Day.						

I, ... *one of the petitioners on the Petition herewith submitted, do hereby certify that all of the resident land owners owning land along the line of the road described therein have signed the within relinquishment except:* .....

WHEREUPON, said bond was approved by the Board, and it appearing to the satisfaction of the Board, that the law had been substantially complied with, it was ordered, that David Buckland Samuel Clarke *and* Peter H Kramer. *be appointed viewers of the proposed road, and that they meet in conjunction with the County Surveyor, at the* PO *of* Berg *in* Quindaro *Township, on the* 7th *day of* July *192*2*, and proceed to view and lay out said road, according to law, giving to all parties a hearing, and make due report of their proceedings to the County Board.*

AFTERWARDS, TO-WIT: On the 2d *day of* March *192*2*, William Boggs *County Clerk, presented to said Board his certificate, under seal, setting forth, that pursuant to law he had caused public notice of said proposed road to be published in* K C Weekly Press *(a weekly newspaper, published in* Kans City *Kansas,) for two consecutive weeks and that said notice was so published in said newspaper, on the* 5- *day of* Jany *192*2*, the 12 *day of* Jany *192*2*, and the* — *day of* — *192*—*, and had also caused similar notice to be posted to public view upon the bulletin board in his office from* Jan 4 *192*2*, to* Feb 7 *192*2*, and similar notices to be publicly posted in the following places, to-wit:

from Jan 5 *192*2*, to* Feb 7 *192*2*, at* Berg. *in* Quindaro *Township*
from — *192*—*, to* — *192*—*, at* End *in* — *Township*
from — *192*—*, to* — *192*—*, at* — *in* — *Township*
and had also caused record of same to be made in County Commissioner's Record, Volume "—" page "—"

Dec file & Publication

ALSO, upon said 2d *day of* March *192*2*, P A Williams *County Surveyor presented to said County Board, his report of survey of said proposed road, plat and field notes, in words and figures as follows, to-wit:*

Pursuant to the order of the Board, I met with David Buckland Samuel Clarke *and* Peter H Kramer, *viewers, at the* PO *of* Berg, *in* Quindaro *Township, on the* 7 *day of* Feb *192*2*, and under the direction of said viewers, proceeded to survey said road as petitioned for, conspicuously marking the same throughout, and noting the courses and distances, and I do hereby certify that the following is a correct return of the survey of said road, and plat of the same, to-wit:*

Beginning at the north end of South Street in Kansas City Kansas, thence north 440 feet to the north line of Parkwood Farms.

PLAT OF
TENTH STREET
IN
PARKWOOD FARMS

As Petitioned for by
B.F. DYER ET AL.

To Accompany Report of
P.A. Williamson
County Surveyor



PLAT OF
TENTH STREET
IN
DARKWOOD FARMS

As Petitioned for by
B.F. DYER ET AL

To Accompany (Report of)

P.H. Williamson
County Surveyor

Scale 1"=50'

ALSO, upon said 3 day of Mch 192 2, said Davis Buckland Daniel Clark and Peter H Kramer, Viewers, presented to said County Board their several reports, as follows, to-wit:

"Pursuant to Commissioners' Notice, we met at the Pr of Beg in Dundon Township, on the 7 day of Feb 192 2, and taking to our assistance R A Williamson and — as chain carriers, and — as marker, proceeded to view the route of the road petitioned for, which was surveyed under our direction by R A Williamson County Surveyor, the field notes and plat of which survey are hereto attached and form part of this report, and after careful deliberation we are of the opinion that said road is practicable, and of public utility, and recommend that it be granted, as located and surveyed, and that it be established and opened — feet wide."

WYANDOTTE COUNTY, KANSAS

And further report that the following is a complete list of the names of all persons (Owners, Agents or Guardians) who filed claims with us for damages or compensation, (which said claims are herewith submitted,) by reason of the location and establishment of said proposed road and the amount awarded to each, by us, to-wit:

NAMES	OWNER, AGENT OR GUARDIAN	FRACTIONAL PART	Sec.	Twp.	R'nge	Acres Appropriated	Am't Claimed	Amount Awarded by Viewers	Commissioners Revision
		None							

ALSO, upon said ..... day of ..... 192..., there was presented to said County Board, the affidavit of ..... one of the petitioners aforesaid, setting forth that due notice of the ..... of said proposed road, together with date of meeting of the Viewers, as per published notice of County Clerk, had been served upon each of the persons noted below, who, as Owners, Agents, or Guardians were all the persons through whose premises said road is proposed to be located, except those who have signed Relinquishment, to-wit:

DATE WHEN NOTICE WAS SERVED	NAME OF PERSON	OWNER, AGENT OR GUARDIAN	FRACTIONAL PART	Sec.	Twp.	Range	REMARKS
		None.					

WHEREUPON, on the 2 day of Mch 192-, the following action thereon was had by said Board of County Commissioners, to-wit:

Upon due consideration, no legal objection having been offered against the establishment of said road, and believing the same to be of public utility, it is ORDERED: that the Viewers' Report of View and Report and Plat of Survey be adopted, and that said road be declared located and established as a public highway in accordance therewith; full record thereof to be made in the County Road Record and Plat, as Road No. ....., and the Trustees of Quindaro Township be notified to cause the same to be opened for public travel.

I CERTIFY, that the foregoing is a complete record of the location and establishment of said road No. ....., as required by law to be made, and that the same was recorded on the 2 day of Mch 192-

42 42

ROAD RECORD,

SAML DODSWORTH STATIONERY CO KANSAS CITY NO 14034

PETITION

Road No.....

BE IT REMEMBERED, That on the 14 day of July 192 7, a Road Petition signed by C. J. Griffith and 18 others, was presented to the Board of County Commissioners of Wyandotte County, Kansas, praying for Location of a certain road, described as follows, to-wit:

Begenining at 21st. + Shores ave West on Shores ave to Darnell ave thence south to Stull Road. and terminating at Darnell + Stull Road.

BOND

SAID PETITION was accompanied with Bond, as required by law, signed by C J Griffith *as principal, and* Thomas W McCarty and G H Porter *as sureties, in the penal sum of* G H Porter ..... *DOLLARS, ($.....)*

Relinquishment of Claim for Damages

WE, The undersigned, owning land along the line of the proposed *road described in the accompanying petition hereby relinquish all claim of damage that we might have, either as owner or agent, by reason of land to be appropriated as right of way for said road, and waive notice to land owners, provided by law, and donate the land for right of way for said road through the lands, a description of which is placed opposite our several names:*

NAMES	Owner or Agent	DESCRIPTION	S	T	R	Total Number of Acres in Description
Ray J Hayes						
Henry Scherer						
C J Griebstel						
G O R Pitt						
Wm H Ryan						
G H Porter						
R W Brown.						
Robt D Moore						
J W Eldridge						
Brown McJones						
Mrs David Jones						
Mrs Mercer						
D W Crimm						
C H Porter						
C J Griffith						
Geo Cuckley						
Margaret Felton						
J M Cull						
Geo M Carty						

I, ... *one of the petitioners on the Petition herewith submitted, do hereby certify that all of the resident land owners owning land along the line of the road described therein have signed the within relinquishment except:* .....

WHEREUPON, said bond was approved by the Board, and it appearing to the satisfaction of the Board, that the law had been substantially complied with, it was ordered, that David Buerland Samuel Clarke Peter H Kramer, be appointed viewers of the proposed road, and that they meet in conjunction with the County Surveyor, at the Pt of Beg in Shawnee Township, on the 15th day of Aug 1927, and proceed to view and lay out said road, according to law, giving to all parties a hearing, and make due report of their proceedings to the County Board.

AFTERWARDS, TO-WIT: On the 26 day of Aug 1927, William Beggs County Clerk, presented to said Board his certificate, under seal, setting forth, that pursuant to law he had caused public notice of said proposed road to be published in Kans City Weekly Press. (a weekly newspaper, published in Kans City Kansas,) for two consecutive weeks and that said notice was so published in said newspaper, on the 16 day of Aug. 1927, the 23 day of Aug. 1927 and the day of 192, and had also caused similar notice to be posted to public view upon the bulletin board in his office from Aug 14th 1927, to Aug 26 1927, and similar notices to be publicly posted in the following places, to-wit:

from Aug 14 192, to Aug 26 1927, at Beg in Shawnee Township
from " 192, to " 192, at End in " Township
from 192, to 192, at in Township

and had also caused record of same to be made in County Commissioner's Record, Volume " " page " "

See file 1
Publications

ALSO, upon said 26 day of Aug. 1927, P A Williamson County Surveyor presented to said County Board, his report of survey of said proposed road, plat and field notes, in words and figures as follows, to-wit:

Pursuant to the order of the Board, I met with David Buerland Samuel Clarke and Peter H Kramer. viewers, at the Pt of beg in Shawnee. Township, on the 15th day of Aug 1927, and under the direction of said viewers, proceeded to survey said road as petitioned for, conspicuously marking the same throughout, and noting the courses and distances, and I do hereby certify that the following is a correct return of the survey of said road, and plat of the same, to-wit:

Beginning on the west line of 21st Street at Pheasen ave. said point being 666.5 feet north of the SE Corner of the NE1/4 of the SE1/4 of Section 29-11-25; thence west along the center line of Pheasen ave. 640.5 feet to the center line of Darnell ave thence south 636.5 feet to the north line of the Stent Road.

PLAT OF SCHEARER AVENUE AND DARNALL AVENUES IN GREEN RIDGE

As Petitioned For By

C. T. GRIFFITH ET. AL

To Accompany Report of

P. O. Williamson

County Surveyor

ALSO, upon said 26 day of Aug 192[illegible], Davis Buckland Daniel Clarke and Peter H Graves, Viewers, presented to said County Board their several reports, as follows, to-wit:

"Pursuant to Commissioners' Notice, we met at the Pr of Brg in Shawnee Township, on the 15th day of Aug 192[illegible], and taking to our assistance PA Williamson and ~ as chain carriers, and ~ as marker, proceeded to view the route of the road petitioned for, which was surveyed under our direction by PA Williamson County Surveyor, the field notes and plat of which survey are hereto attached and form part of this report, and after careful deliberation we are of the opinion that said road is practicable, and of public utility, and recommend that it be granted, as located and surveyed, and that it be established and opened ~ feet wide."

WYANDOTTE COUNTY, KANSAS

rs' Report
Damages
med and
warded

And further report that the following is a complete list of the names of all persons (Owners, Agents or Guardians) who filed claims with us for damages or compensation, (which said claims are herewith submitted,) by reason of the location and establishment of said proposed road and the amount awarded to each, by us, to-wit:

NAMES	OWNER, AGENT OR GUARDIAN	FRACTIONAL PART	Sec.	Twp.	R'nge	Acres Appropriated	Am't Claimed	Amount Awarded by Viewers	Commissioners Revision
		None							

ALSO, upon said ..... day of ..... 192..., there was presented to said County Board, the affidavit of ..... one of the petitioners aforesaid, setting forth that due notice of the ..... of said proposed road, together with date of meeting of the Viewers, as per published notice of County Clerk, had been served upon each of the persons noted below, who, as Owners, Agents, or Guardians were all the persons through whose premises said road is proposed to be located, except those who have signed Relinquishment, to-wit:

DATE WHEN NOTICE WAS SERVED	NAME OF PERSON	OWNER, AGENT OR GUARDIAN	FRACTIONAL PART	Sec.	Twp.	Range	REMARKS
		None.					

WHEREUPON, on the 26 *day of* Aug *192*2*, the following action thereon was had by said Board of County Commissioners, to-wit:*

Upon due consideration, no legal objection having been offered against the establishment of said road, and believing the same to be of public utility, it is ORDERED: that the Viewers' Report of View and Report and Plat of Survey be adopted, and that said road be declared located and established as a public highway in accordance therewith; full record thereof to be made in the County Road Record and Plat, as Road No. ....., and the Trustees of Shawnee *Township be notified to cause the same to be opened for public travel.*

I CERTIFY, that the foregoing is a complete record of the location and establishment of said road No. ....., as required by law to be made, and that the same was recorded on

26 day of Aug 192

46 46

ROAD RECORD,

SAML DODSWORTH STATIONERY CO KANSAS CITY NO 14854

PETITION

BOND

Relinquishment of Claim for Damages

Road No.....

BE IT REMEMBERED, That on the 6 day of July, 1922, a Road Petition signed by Louis Boulier and 11 others, was presented to the Board of County Commissioners of Wyandotte County, Kansas, praying for location of a certain road, described as follows, to-wit:

Beginning at a point 330 feet west of the N E corner of the NW 1/4 of Section 31 Twp 10 Range 25; thence South 900 feet, thence west 40 feet. thence north 900 feet. thence east 40 feet to place of beginning

SAID PETITION was accompanied with Bond, as required by law, signed by Louis Boulier as principal, and William Beggs and ——— as suretics, in the penal sum of ——— DOLLARS, ($ ———)

WE, The undersigned, owning land along the line of the proposed road described in the accompanying petition hereby relinquish all claim of damage that we might have, either as owner or agent, by reason of land to be appropriated as right of way for said road, and waive notice to land owners, provided by law, and donate the land for right of way for said road through the lands, a description of which is placed opposite our several names:

NAMES	Owner or Agent	DESCRIPTION	S	T	R	Total Number of Acres in Description
A A Schuller						
E Morris						
Geo W Schiller						
W J Coriell						
W J Sieber						
W L Eaken						
R A Drown						
Matt Relsbrogdin						
H A Mundy						
G W Pentraff						
Louis Boulier						
H Jaeger						

I,..... one of the petitioners on the Petition herewith submitted, do hereby certify that all of the resident land owners owning land along the line of the road described therein have signed the within relinquishment except:.....

WHEREUPON, said bond was approved by the Board, and it appearing to the satisfaction of the Board, that the law had been substantially complied with, it was ordered, that David Buckland Samuel Clarke and Peter H Kramer, *be appointed viewers of the proposed road, and that they meet in conjunction with the County Surveyor, at the* Pt *of* Beg. *in* Quindaro *Township, on the* 11th *day of* Aug. *192*2*, and proceed to view and lay out said road, according to law, giving to all parties a hearing, and make due report of their proceedings to the County Board.*

AFTERWARDS, TO-WIT: On the 14 *day of* Aug *192*2*,* William Beggs *County Clerk, presented to said Board his certificate, under seal, setting forth, that pursuant to law he had caused public notice of said proposed road to be published in* Kansas City Press *(a weekly newspaper, published in* Kans City *Kansas,) for two consecutive weeks and that said notice was so published in said newspaper, on the* 7 *day of* July *192*2*, the* 12 *day of* July *192*2*, and the* 19 *day of* July *192*2*, and had also caused similar notice to be posted to public view upon the bulletin board in his office from* July 6th *192*2*, to* Aug 11th *192*2*, and similar notices to be publicly posted in the following places, to-wit:*

Proof of Publications

from Aug 11 *192*2*, to* Aug. 14 *192*2*, at* Beg *in* Quindaro *Township*
from ~ *192*~*, to* ~ *192*~*, at* Ford *in* ~ *Township*
from ~ *192*~*, to* ~ *192*~*, at* ~ *in* ~ *Township*
and had also caused record of same to be made in County Commissioner's Record, Volume "~*" page "*~*"*

ALSO, upon said 14th *day of* Aug *192*2*,* Pete Williamson *County Surveyor presented to said County Board, his report of survey of said proposed road, plat and field notes, in words and figures as follows, to-wit:*

Pursuant to the order of the Board, I met with David Buckland Samuel Clarke *and* Peter H Kramer, *viewers, at the* Pt *of* Beg *in* Quindaro *Township, on the* 11 *day of* Aug *192*2*, and under the direction of said viewers, proceeded to survey said road as petitioned for, conspicuously marking the same throughout, and noting the courses and distances, and I do hereby certify that the following is a correct return of the survey of said road, and plat of the same, to-wit:*

Beginning at a point in the South line of the Leavenworth Road said point being 250 feet west of the N E Corner of the N W 1/4 of Section 31-10-25 thence South 900 feet to the south line of Donlin Place

PLAT OF
- 35TH STREET -
IN
SOULIER PLACE
AS PETITIONED FOR BY
LOUIS SOULIER ET AL.

To Accompany Report of
P. S. Williamson
County Surveyor.
N.E. Cor. NW¼
Sec. 31-T10-R25

Scale 1"=100'



8

nty Survey-
's plat and
ield Notes

Field Notes

Viewers' Report of View and Survey

ALSO, upon said 14 day of aug 192 2, said Davis Buckland Jamil Clarke and Peter H Kramer., Viewers, presented to said County Board their several reports, as follows, to-wit:

"Pursuant to Commissioners' Notice, we met at the Pl of Long in Dundas Township, on the 11 day of aug. 192 2, and taking to our assistance Pa Williamson and ——— as chain carriers, and ——— as marker, proceeded to view the route of the road petitioned for, which was surveyed under our direction by Pa Williamson County Surveyor, the field notes and plat of which survey are hereto attached and form part of this report, and after careful deliberation we are of the opinion that said road is practicable, and of public utility, and recommend that it be granted, as located and surveyed, and that it be established and opened ——— feet wide."

WYANDOTTE COUNTY, KANSAS

And further report that the following is a complete list of the names of all persons (Owners, Agents or Guardians) who filed claims with us for damages or compensation, (which said claims are herewith submitted,) by reason of the location and establishment of said proposed road and the amount awarded to each, by us, to-wit:

NAMES	OWNER, AGENT OR GUARDIAN	FRACTIONAL PART	Sec.	Twp.	R'nge	Acres Appropriated	Am't Claimed	Amount Awarded by Viewers	Commissioners Revision
		None							

ALSO, upon said ..... day of ..... 192..., there was presented to said County Board, the affidavit of ..... one of the petitioners aforesaid, setting forth that due notice of the ..... of said proposed road, together with date of meeting of the Viewers, as per published notice of County Clerk, had been served upon each of the persons noted below, who, as Owners, Agents, or Guardians were all the persons through whose premises said road is proposed to be located, except those who have signed Relinquishment, to-wit:

DATE WHEN NOTICE WAS SERVED	NAME OF PERSON	OWNER, AGENT OR GUARDIAN	FRACTIONAL PART	Sec.	Twp.	Range	REMARKS
		None.					

WHEREUPON, on the 14 day of Aug 192 2, the following action thereon was had by said Board of County Commissioners, to-wit:

Upon due consideration, no legal objection having been offered against the establishment of said road, and believing the same to be of public utility, it is ORDERED: that the Viewers' Report of View and Report and Plat of Survey be adopted, and that said road be declared located and established as a public highway in accordance therewith; full record thereof to be made in the County Road Record and Plat, as Road No. ....., and the Trustees of Quindaro Township be notified to cause the same to be opened for public travel.

I CERTIFY, that the foregoing is a complete record of the location and establishment of said road No. ....., as required by law to be made, and that the same was recorded on the 15 day of Aug. 192 2.

50 / 50

ROAD RECORD,

SAML DODSWORTH STATIONERY CO KANSAS CITY NO 14634

PETITION

BOND

Relinquishment of Claim for Damages

Road No.....

BE IT REMEMBERED, That on the 12 th day of July 1922, a Road Petition signed by Don C Beach and 14 others, was presented to the Board of County Commissioners of Wyandotte County, Kansas, praying for Location of a certain road, described as follows, to-wit:

Beginning at the intersection of the Leavenworth road and Connelley street in the Lu Ella Connelley addition in Wyandotte County thence north 470.5 ft. to the south line of lot No 17 in said addition; also beginning at the intersection of Connelley and Welborn streets in said Lu Ella Connelly addition, thence east 716 feet to the east line of the said Lu Ella Connelly addition, intending to describe Connelly and Welborn streets in said Addition

SAID PETITION was accompanied with Bond, as required by law, signed by Don C Beach as principal, and William Begg and ..... as sureties, in the penal sum of ..... DOLLARS, ($ .....)

WE, The undersigned, owning land along the line of the proposed road described in the accompanying petition hereby relinquish all claim of damage that we might have, either as owner or agent, by reason of land to be appropriated as right of way for said road, and waive notice to land owners, provided by law, and donate the land for right of way for said road through the lands, a description of which is placed opposite our several names:

NAMES	Owner or Agent	DESCRIPTION	S	T	R	Total Number of Acres in Description
D A Goodwhite.						
Jas F Allen						
C Fisenc						
W C Morris						
H E Peters						
Don C Beach						
L C Fuller						
L M Vogel						
C E Thayer						
Pat Mulvaney						
G A Gray						
L A Bayless						
M Williams						
J M Butler						
Arthur F Park						

I, ... one of the petitioners on the Petition herewith submitted, do hereby certify that all of the resident land owners owning land along the line of the road described therein have signed the within relinquishment except: .....

WHEREUPON, said bond was approved by the Board, and it appearing to the satisfaction of the Board, that the law had been substantially complied with, it was ordered, that David Buckland Samuel Clarke Peter H Kramer *be appointed viewers of the proposed road, and that they meet in conjunction with the County Surveyor, at the* Pl *of* Beg *in* Quindaro *Township, on the* 15th *day of* Aug *1923, and proceed to view and lay out said road, according to law, giving to all parties a hearing, and make due report of their proceedings to the County Board.*

AFTERWARDS, TO-WIT: On the 25 *day of* Aug *1922,* William Beggs *County Clerk, presented to said Board his certificate, under seal, setting forth, that pursuant to law he had caused public notice of said proposed road to be published in* Kas City Weekly Press. *(a weekly newspaper, published in* Kas City *Kansas,) for two consecutive weeks and that said notice was so published in said newspaper, on the* 10 *day of* Aug *1922, the* 17 *day of* Aug *1922, and the* 24 *day of* Aug *1922, and had also caused similar notice to be posted to public view upon the bulletin board in his office from* Aug 15th *1922, to* Aug. 25th *1922, and similar notices to be publicly posted in the following places, to-wit:*

from Aug 15 *1922, to* Aug 25 *1922, at* Beg *in* Quindaro *Township*
from — *192—, to* — *192—, at* End *in* — *Township*
from 192—, to 192—, at in Township
and had also caused record of same to be made in County Commissioner's Record, Volume "—" page "—"

Deeds & Publications

ALSO, upon said 25 *day of* Aug *1922,* R A Williamson *County Surveyor presented to said County Board, his report of survey of said proposed road, plat and field notes, in words and figures as follows, to-wit:*

Pursuant to the order of the Board, I met with David Buckland Samuel Clarke Peter H Kramer *viewers, at the* Pl *of* Beg *in* Quindaro *Township, on the* 15 *day of* Aug *1922, and under the direction of said viewers, proceeded to survey said road as petitioned for, conspicuously marking the same throughout, and noting the courses and distances, and I do hereby certify that the following is a correct return of the survey of said road, and plat of the same, to-wit:*

Connelly Street in the Lu Ella Connelly Addition, said tract being more fully described as follows: "Beginning at a point on the north line of the Leavenworth Road said point being 1264 feet west of the SE corner of the SW¼ of Section 25-10-24 thence north 470.5 feet to the North end of said street.

Also Melborn street in said addition being more fully described as follows: "Beginning 1244 feet west and 427 feet north of the SE Corner of the SW¼ of said section 25; thence east 716 feet to the east line of said Lu Ella Connelly addition

ROAD RECORD

PLAT OF
CONNELY & WELBORN STS.
IN
LO ELLA CONNELY ADDN.
- As Petitioned for by -
GEN. C. BEACH, ET AL

Scale - 1:20

Surveyed by
Platted by
County Surveyor

LEAVENWORTH

ROAD

CONNELY ST.

WELBORN

STATE

ounty S
or's pla
Field I

Field Notes

Viewers' Report of View and Survey

ALSO, upon said 25 day of Aug 912 2, said David Buckland & Jamd Clarke and Peter H Kramer, Viewers, presented to said County Board their several reports, as follows, to-wit:

"Pursuant to Commissioners' Notice, we met at the Pl of Beg in Dundas Township, on the 15th day of Aug 192..., and taking to our assistance Pa Williamson and ——— as chain carriers, and ——— as marker, proceeded to view the route of the road petitioned for, which was surveyed under our direction by Pa Williamson County Surveyor, the field notes and plat of which survey are hereto attached and form part of this report, and after careful deliberation we are of the opinion that said road is practicable, and of public utility, and recommend that it be granted, as located and surveyed, and that it be established and opened ——— feet wide."

And further report that the following is a complete list of the names of all persons (Owners, Agents or Guardians) who filed claims with us for damages or compensation, (which said claims are herewith submitted,) by reason of the location and establishment of said proposed road and the amount awarded to each, by us, to-wit:

NAMES	OWNER, AGENT OR GUARDIAN	FRACTIONAL PART	Sec.	Twp.	R'nge	Acres Appropriated	Am't Claimed	Amount Awarded by Viewers	Commissioners Revision
		None							

ALSO, upon said ..... *day of* ..... *192*....., *there was presented to said County Board, the affidavit of* ..... *one of the petitioners aforesaid, setting forth that due notice of the* ..... *of said proposed road, together with date of meeting of the Viewers, as per published notice of County Clerk, had been served upon each of the persons noted below, who, as Owners, Agents, or Guardians were all the persons through whose premises said road is proposed to be located, except those who have signed Relinquishment, to-wit:*

DATE WHEN NOTICE WAS SERVED	NAME OF PERSON	OWNER, AGENT OR GUARDIAN	FRACTIONAL PART	Sec.	Twp.	Range	REMARKS
		None.					

WHEREUPON, on the 25 *day of* Aug *1922, the following action thereon was had by said Board of County Commissioners, to-wit:*

Upon due consideration, no legal objection having been offered against the establishment of said road, and believing the same to be of public utility, it is ORDERED: that the Viewers' Report of View and Report and Plat of Survey be adopted, and that said road be declared located and established as a public highway in accordance therewith; full record thereof to be made in the County Road Record and Plat, as Road No. ..... *, and the Trustees of* Quindaro *Township be notified to cause the same to be opened for public travel.*

I CERTIFY, that the foregoing is a complete record of the location and establishment of said road No. ....., *as required by law to be made, and that the same was recorded on the* 25 *day of* Aug *1922*

54 54

ROAD RECORD,

SAML DODSWORTH STATIONERY CO KANSAS CITY NO 14684

PETITION

Road No.....

BE IT REMEMBERED, That on the 24 day of November. 1920., a Road Petition signed by J G Groves and 11 others, was presented to the Board of County Commissioners of Wyandotte County, Kansas, praying for Location of a certain road, described as follows, to-wit:

Beginning at the center of Section 25 Twp 11 S Range 23 E. running thence east one half mile to the township line and terminating at the N E Corner of the S E 1/4 of said Section 25

BOND

SAID PETITION was accompanied with Bond, as required by law, signed by J G Groves *as principal, and* O K Williamson *and* — *as sureties, in the penal sum of* — *DOLLARS, ($*—*)*

Relinquishment of Claim for Damages

WE, The undersigned, owning land along the line of the proposed *road described in the accompanying petition hereby relinquish all claim of damage that we might have, either as owner or agent, by reason of land to be appropriated as right of way for said road, and waive notice to land owners, provided by law, and donate the land for right of way for said road through the lands, a description of which is placed opposite our several names:*

NAMES	Owner or Agent	DESCRIPTION	S	T	R	Total Number of Acres in Description
J G Groves						
E H Ayers						
C C Byers						
E C Gray						
S Ramsdell						
James Geering						
John Geering						
Ella Malone						
Walter Peters						
Joseph McGray						
J E Johnson						
J W McDowell						

I,.....*one of the petitioners on the Petition herewith submitted, do hereby certify that all of the resident land owners owning land along the line of the road described therein have signed the within relinquishment except:*.....

WHEREUPON, said bond was approved by the Board, and it appearing to the satisfaction of the Board, that the law had been substantially complied with, it was ordered, that David Buckland Samuel Clarke *and* Peter K Kramer *be appointed viewers of the proposed road, and that they meet in conjunction with the County Surveyor, at the* Pl *of* Beg. *in* Delaware *Township, on the* 5th *day of* Jany *192*1*, and proceed to view and lay out said road, according to law, giving to all parties a hearing and make due report of their proceedings to the County Board.*

the 14th *day of* Aug *192*1*, William Beggs d his certificate, under seal, setting forth, that pursuant to law he had caused public notice of said proposed road to be published in* Wyandotte Press *(a weekly newspaper, published in* Kaw City *Kansas,) for two consecutive weeks and that said notice was so published in said newspaper, on the* 3rd *day of* Dec *192*0*, the* 10 *day of* Dec *192*0*, and the* 17 *day of* Dec *192*0*, and had also caused similar notice to be posted to public view upon the bulletin board in his office from* Dec 3 *192*0*, to* Jany 5th *192*1*, and similar notices to be publicly posted in the following places, to-wit:*

from Dec 3 *192*0*, to* Jan 5 *192*1*, at* Beg *in* Delaware *Township*
from — *192*—*, to* — *192*—*, at* Ford *in* — *Township*
from — *192*—*, to* — *192*—*, at* — *in* — *Township*
and had also caused record of same to be made in County Commissioner's Record, Volume "—" page "—"

day of Aug *192*1*,* P A Williams *County Surveyor port of survey of said proposed road, plat and field notes, in words and figures as follows, to-wit:*

oard, I met with David Buckland Samuel Clarke *and* Peter K Kramer *viewers, at the* Pl *of* Beg *in* Delaware *Township, on the* 5th *day of* Jany *192*1*, and under the direction of said viewers, proceeded to survey said road as petitioned for, conspicuously marking the same throughout, and noting the courses and distances, and I do hereby certify that the following is a correct return of the survey of said road, and plat of the same, to-wit:*

Beginning at the center of Section 25-11-23 and running thence east one half mile to the Edward ~~Johnson~~ Jackson or Geo. C Gunter County Road.

ROAD NOTICE 374

The State of Kansas, } ss.
County of Wyandotte, }

To whom it may concern:

Take Notice, That a legal petition signed by J. G. Groves and other householders of Delaware Township, in said County, has been presented to the Board of County Commissioners praying for the Location of a certain road as follows, viz:

Beginning at the center of Section 25, T 11, R 23 running thence East one-half mile to the township line, and ending at the N. E. corner of the SE ¼ of said Section 25.

And that said Board has appointed William Blodgett, Samuel Clarke and David Buckland Viewers, who will meet at the point of beginning of said road, as petitioned for on the 5th day of January, 1921, and proceed to view said road as the law directs, at which time and place all persons interested may attend and have a hearing. In case said viewers fail to meet on the day designated, they may meet on the following day, as provided by law, without further notice.

[SEAL.] Witness my hand and the official seal of said County this 1st day of December, 1920.

WILLIAM BEGGS,
County Clerk.

(First published December 3, 1920.)



— Plat of Proposed —
J.G.GROVES COUNTY ROAD
In Sec. 28-11-23
Delaware Twp. Wyandotte Co Ks.
To Accompany Report of
P.A. Williamson
County Surveyor.
N
J.G.Groves
J.G.Groves
E. 208 Taylor
32
Lydia Taylor
21
H.Lehman
20
S.Ramsden
C.L.Curtis
2
3
4
S. Ramsden
31
22
19
CRESTWOOD

56

unty Survey-
r's plat and
Field Notes

Field Notes

iewers' Report
of View and
Survey



ALSO, upon said 14 day of Aug 192 1, said David Buckland & David Parks and Peter H Game, Viewers, presented to said County Board their several reports, as follows, to-wit:

"Pursuant to Commissioners' Notice, we met at the Ct of Berg Delaware Township, on the 5 day of Jan 192 1, and taking to our assistance P A Williamson and — Jones as chain carriers, and — as marker, proceeded to view the route of the road petitioned for, which was surveyed under our direction by P A Williamson County Surveyor, the field notes and plat of which survey are hereto attached and form part of this report, and after careful deliberation we are of the opinion that said road is practicable, and of public utility, and recommend that it be granted, as located and surveyed, and that it be established and opened ..... feet wide."

WYANDOTTE COUNTY, KANSAS

And further report that the following is a complete list of the names of all persons (Owners, Agents or Guardians) who filed claims with us for damages or compensation, (which said claims are herewith submitted,) by reason of the location and establishment of said proposed road and the amount awarded to each, by us, to-wit:

NAMES	OWNER, AGENT OR GUARDIAN	FRACTIONAL PART	Sec.	Twp.	R'nge	Acres Appropriated	Am't Claimed	Amount Awarded by Viewers	Commissioners Revision
		None							

ALSO, upon said ..... day of ..... 192....., there was presented to said County Board, the affidavit of ..... one of the petitioners aforesaid, setting forth that due notice of the ..... of said proposed road, together with date of meeting of the Viewers, as per published notice of County Clerk, had been served upon each of the persons noted below, who, as Owners, Agents, or Guardians were all the persons through whose premises said road is proposed to be located, except those who have signed Relinquishment, to-wit:

DATE WHEN NOTICE WAS SERVED	NAME OF PERSON	OWNER, AGENT OR GUARDIAN	FRACTIONAL PART	Sec.	Twp.	Range	REMARKS
		None					

WHEREUPON, on the 14 day of Aug *192 2, the following action thereon was had by said Board of County Commissioners, to-wit:*

Upon due consideration, no legal objection having been offered against the establishment of said road, and believing the same to be of public utility, it is ORDERED: that the Viewers' Report of View and Report and Plat of Survey be adopted, and that said road be declared located and established as a public highway in accordance therewith; full record thereof to be made in the County Road Record and Plat, as Road No. — , and the Trustees of Delaware *Township be notified to cause the same to be opened for public travel.*

Recorded
Aug 14 22

I CERTIFY, that the foregoing is a complete record of the location and establishment of said road No. ....., as required by law to be made, and that the same was recorded on

58 58

ROAD RECORD,

SAML DODSWORTH STATIONERY CO KANSAS CITY NO 14834

PETITION

Road No......

BE IT REMEMBERED, *That on the* 31st *day of* January 192 2, *a Road Petition signed by* J D Welch. *and* 11 *others, was presented to the Board of County Commissioners of* Wyandotte *County, Kansas, praying for* location *of a certain road, described as follows, to-wit:*

Begenining at a point 884.5 feet west of the NW¼ of the NW¼ of Section 35-10-24, thence running south 1½ mile being the north and south street in the plat of Brenner Heights Acres.

BOND

SAID PETITION was accompanied with Bond, as required by law, signed by J D ——— *as principal, and* —— *and* —— *as sureties, in the penal sum of* —— *DOLLARS, ($* ——)

Relinquishment of Claim for Damages

WE, The undersigned, owning land along the line of the proposed *road described in the accompanying petition hereby relinquish all claim of damage that we might have, either as owner or agent, by reason of land to be appropriated as right of way for said road, and waive notice to land owners, provided by law, and donate the land for right of way for said road through the lands, a description of which is placed opposite our several names:*

NAMES	Owner or Agent	DESCRIPTION	S	T	R	Total Number of Acres in Description
Henry J Butler						
Mich Ambrosie						
Frank C Worthen						
F W Phillips						
J W Payne						
J D Welch.						
W L Hays						
W H Davis						
Ch Rowen						
Edw Shutt						
H Allen.						
M S Brenner.						

I,.....*one of the petitioners on the Petition herewith submitted, do hereby certify that all of the resident land owners owning land along the line of the road described therein have signed the within relinquishment except:*.....

WHEREUPON, said bond was approved by the Board, and it appearing to the satisfaction of the Board, that the law had been substantially complied with, it was ordered, that David Buerland Samuel Clarke Peter H Kramer, be appointed viewers of the proposed road, and that they meet in conjunction with the County Surveyor, at the Pl of Beg. in Quindaro Township, on the 1st day of Sep 1922, and proceed to view and lay out said road, according to law, giving to all parties a hearing, and make due report of their proceedings to the County Board.

AFTERWARDS, TO-WIT: On the 1st day of Sep 1922, William Bragg County Clerk, presented to said Board his certificate, under seal, setting forth, that pursuant to law he had caused public notice of said proposed road to be published in Kans City Weekly newspaper, published in Kans City, Kansas,) for two consecutive weeks and that said notice was so published in said newspaper, on the 8th day of Aug 1922, the 15th day of Aug and the 22 day of Aug 1922, and had also caused similar notice to be posted to public view upon the bulletin board in his office from Aug 7 1922, to Sep 1 1922, and similar notices to be publicly posted in the following places, to-wit:

from Aug 7 1922, to Sep 1 1922, at Beg in Quindaro Township
from — 192—, to — 192—, at End in — Township
from 192—, to 192—, at in Township
and had also caused record of same to be made in County Commissioner's Record, Volume "—" page "—"

See file of Publications

ALSO, upon said 1st day of Sep 1922, P A Williamson County Surveyor presented to said County Board, his report of survey of said proposed road, plat and field notes, in words and figures as follows, to-wit:

Pursuant to the order of the Board, I met with David Buerland Samuel Clark Peter H Kramer. viewers, at the Pl of Beg in Quindaro Township, on the 1 day of Sep 1922, and under the direction of said viewers, proceeded to survey said road as petitioned for, conspicuously marking the same throughout, and noting the courses and distances, and I do hereby certify that the following is a correct return of the survey of said road, and plat of the same, to-wit:

Beginning at a point 884.5 feet west of the North east corner of the NW¼ of the NW¼ of Section 35-10-24 thence South ¼ Mile to the south line of the plat of Brenner Heights Acres.

60

- PLAT OF -

ROAD IN BREWER HEIGHTS ADDN

- AS PETITIONED FOR BY -

J. S. WELCH ET AL

Scale 1"=100'

To accompany Report of

O. C. Williamson
County Surveyor

LEAVENWORTH ROAD

N. 89°54' W. 2640.0' (Measured) N.W. cor. Sec. 21-26-6 E. Bdry. Wyandotte Co.

276.5'

20 19 18 17 16 15 14 13 12 11

21

276.5'

1 2 3 4 5 6 7 8 9 10

County Surveyor's plat and Field Notes

Field Notes

60.

unty Survey-
r's plat and
Field Notes

Field Notes

ewers' Report
of View and
Survey

FILED
IN
COUNTY CLERKS OFFICE.
SEP 1 1922
WILLIAM BEGGS.
COUNTY CLERK

ALSO, upon said 1 day of Sep 1922, said Board and Peter H Kramer, Viewers, presented to said County Board their several reports, as follows, to-wit:

"Pursuant to Commissioners' Notice, we met at the P O of Beg in Dundas Township, on the 1 day of Sep 192 2, and taking to our assistance P A Williamson and ~ as chain carriers, and P A Williamson as marker, proceeded to view the route of the road petitioned for, which was surveyed under our direction by P A Williamson County Surveyor, the field notes and plat of which survey are hereto attached and form part of this report, and after careful deliberation we are of the opinion that said road is practicable, and of public utility, and recommend that it be granted, as located and surveyed, and that it be established and opened ..... feet wide."

And further report that the following is a complete list of the names of all persons (Owners, Agents or Guardians) who filed claims with us for damages or compensation, (which said claims are herewith submitted,) by reason of the location and establishment of said proposed road and the amount awarded to each, by us, to-wit:

NAMES	OWNER, AGENT OR GUARDIAN	FRACTIONAL PART	Sec.	Twp.	R'nge	Acres Appropriated	Am't Claimed	Amount Awarded by Viewers	Commissioners Revision
		None							

ALSO, upon said ..... *day of* ..... *192*....., *there was presented to said County Board, the affidavit of* ..... *one of the petitioners aforesaid, setting forth that due notice of the* ..... *of said proposed road, together with date of meeting of the Viewers, as per published notice of County Clerk, had been served upon each of the persons noted below, who, as Owners, Agents, or Guardians were all the persons through whose premises said road is proposed to be located, except those who have signed Relinquishment, to-wit:*

DATE WHEN NOTICE WAS SERVED	NAME OF PERSON	OWNER, AGENT OR GUARDIAN	FRACTIONAL PART	Sec.	Twp.	Range	REMARKS
		None					

WHEREUPON, on the 1 *day of* Sep *192*2, *the following action thereon was had by said Board of County Commissioners, to-wit:*

Upon due consideration, no legal objection having been offered against the establishment of said road, and believing the same to be of public utility, it is ORDERED: that the Viewers' Report of View and Report and Plat of Survey be adopted, and that said road be declared located and established as a public highway in accordance therewith; full record thereof to be made in the County Road Record and Plat, as Road No. —, *and the Trustees of* Quindaro *Township be notified to cause the same to be opened for public travel.*

I CERTIFY, that the foregoing is a complete record of the location and establishment of said road No. ....., *as required by law to be made, and that the same was recorded on the* 1 *day of* Sep *192*2

62 / 62

ROAD RECORD,

SAML DODSWORTH STATIONERY CO KANSAS CITY NO 14834

PETITION

Road No......

BE IT REMEMBERED, *That on the* 28 *day of* Aug. 1922, *a Road Petition signed by* Thos H King *and* 16 *others, was presented to the Board of County Commissioners of Wyandotte County, Kansas, praying for* Establishment *of a certain road, described as follows, to-wit:*

Beginning at the SW corner of Section 24-10-23 thence north on the Section line between Sections 23 & 24 ½ mile to the east & west center line through sections 23 & 24 and thence east on the east & west center line through Sections 24-10-23 - ¼ mile to the Mann Road.

BOND

SAID PETITION was accompanied with Bond, as required by law, signed by Thomas H King *as principal, and* R D Bowen *and* P F Gockel *as sureties, in the penal sum of* — *DOLLARS, ($* — *)*

Relinquishment of Claims for Damages

WE, The undersigned, owning land along the line of the proposed *road described in the accompanying petition hereby relinquish all claim of damage that we might have, either as owner or agent, by reason of land to be appropriated as right of way for said road, and waive notice to land owners, provided by law, and donate the land for right of way for said road through the lands, a description of which is placed opposite our several names:*

NAMES	Owner or Agent	DESCRIPTION	S	T	R	Total Number of Acres in Description
Thos H King						
George Davis						
H Dekane						
R E Davis						
Joseph Kasper						
M W Rozelle						
Geo D Wagler						
J A Leggett						
Chas Anderson.						
J Curren.						
O A Nesson.						
T L Dunn.						
Otto Lundell						
Henry Faek						
John Haff.						
Otto Brunder						
Henry Faek						
John Haff						
Otto Brunker						
F V Shore						
E Ingram.						

I,.....*one of the petitioners on the Petition herewith submitted, do hereby certify that all of the resident land owners owning land along the line of the road described therein have signed the within relinquishment except:*.....

WHEREUPON, said bond was approved by the Board, and it appearing to the satisfaction of the Board, that the law had been substantially complied with, it was ordered, that David Buckland Samuel Clark *and* Peter H Kramer *be appointed viewers of the proposed road, and that they meet in conjunction with the County Surveyor, at the* Pl *of* Beg. *in* Prairie *Township, on the* 24th *day of* Oct *1922, and proceed to view and lay out said road, according to law, giving to all parties a hearing, and make due report of their proceedings to the County Board.*

AFTERWARDS, TO-WIT: On the 30 *day of* Oct *1922,* William Bagby *County Clerk, presented to said Board his certificate, under seal, setting forth, that pursuant to law he had caused public notice of said proposed road to be published in* K C Weekly Press *(a weekly newspaper, published in* Kans City. *Kansas,) for two consecutive weeks and that said notice was so published in said newspaper, on the* 2nd *day of* Sep *1922, the* 1 *day of* Oct *1922, and the* 8 *day of* Oct *1922, and had also caused similar notice to be posted to public view upon the bulletin board in his office from* Sep 24th *1922, to* Oct 24 *1923, and similar notices to be publicly posted in the following places, to-wit:*

from Sep 24 *1922, to* Oct 24 *1922, at* Beg *in* Prairie *Township*
from — *192—, to* — *192—, at* Beg *in* — *Township*
from *192—, to* *192—, at* *in* *Township*

and had also caused record of same to be made in County Commissioner's Record, Volume "—" page "—"

See file of Publications

ALSO, upon said 28 *day of* ~~Sept~~ Oct *192—,* P A Williamson *County Surveyor presented to said County Board, his report of survey of said proposed road, plat and field notes, in words and figures as follows, to-wit:*

Pursuant to the order of the Board, I met with David Buckland Samuel Clark *and* Peter H Kramer *viewers, at the* Pl *of* Beg *in* Prairie *Township, on the* 24 *day of* Oct *192—, and under the direction of said viewers, proceeded to survey said road as petitioned for, conspicuously marking the same throughout, and noting the courses and distances, and I do hereby certify that the following is a correct return of the survey of said road, and plat of the same, to-wit:*

Beginning at a point 660 feet south of the NW corner of the SW¼ of Section 24-10-22 thence east ¼ mile to the Thomas E Mann road

ROAD RECORD

PLAT OF

— PRIVATE ROAD —

PETITIONED FOR BY THOS. H. KING

IN S.W. 1/4 OF SEC. 24-10-23

— PRAIRIE TOWNSHIP. —

Scale 1" = 40 ft

To Accompany Report of — P. G. Williamson
County Surveyor.

64

ounty Survey
or's plat and
Field Notes

Field Notes

ewers' Report
f View and
Survey

FILED
COUNTY CLERKS OFFICE
OCT 28 1922
WILLIAM ECGES
COUNTY CLERK

ALSO, upon said 30th day of Oct 1922, said David Buckland Jamt Clarke and Peter H Game, Viewers, presented to said County Board their several reports, as follows, to-wit:

"Pursuant to Commissioners' Notice, we met at the [illegible] of May in Prairie Township, on the 24 day of Oct, 1922, and taking to our assistance P A Williamson and [illegible] as chain carriers, and [illegible] as marker, proceeded to view the route of the road petitioned for, which was surveyed under our direction by P A Williamson County Surveyor, the field notes and plat of which survey are hereto attached and form part of this report, and after careful deliberation we are of the opinion that said road is practicable, and of public utility, and recommend that it be granted, as located and surveyed, and that it be established and opened [illegible] feet wide."

WYANDOTTE COUNTY, KANSAS

And further report that the following is a complete list of the names of all persons (Owners, Agents or Guardians) who filed claims with us for damages or compensation, (which said claims are herewith submitted,) by reason of the location and establishment of said proposed road and the amount awarded to each, by us, to-wit:

NAMES	OWNER, AGENT OR GUARDIAN	FRACTIONAL PART	Sec.	Twp.	R'nge	Acres Appropriated	Am't Claimed	Amount Awarded by Viewers	Commissioners Revision
Weulers.			24	10	23		20200	20000	
(To be paid by Thos A King.									

ALSO, upon said ..... day of ..... 192..., there was presented to said County Board, the affidavit of ..... one of the petitioners aforesaid, setting forth that due notice of the ..... of said proposed road, together with date of meeting of the Viewers, as per published notice of County Clerk, had been served upon each of the persons noted below, who, as Owners, Agents, or Guardians were all the persons through whose premises said road is proposed to be located, except those who have signed Relinquishment, to-wit:

DATE WHEN NOTICE WAS SERVED	NAME OF PERSON	OWNER, AGENT OR GUARDIAN	FRACTIONAL PART	Sec.	Twp.	Range	REMARKS

WHEREUPON, on the 30 *day of* Oct *192*2*, the following action thereon was had by said Board of County Commissioners, to-wit:*

Upon due consideration, no legal objection having been offered against the establishment of said road, and believing the same to be of public utility, it is ORDERED: that the Viewers' Report of View and Report and Plat of Survey be adopted, and that said road be declared located and established as a public highway in accordance therewith; full record thereof to be made in the County Road Record and Plat, as Road No. — *, and the Trustees of* Prairie *Township be notified to cause the same to be opened for public travel.*

I CERTIFY, that the foregoing is a complete record of the location and establishment of said road No. ....., as required by law to be made, and that the same was recorded on the 30 *day of* Oct *192*2*.*

66 66

ROAD RECORD,

SAML DODSWORTH STATIONERY CO KANSAS CITY NO 14884

PETITION

Road No......

BE IT REMEMBERED, *That on the* 16 th *day of* October *192* 2, *a Road Petition signed by* A C Espenlaub. *and* 12 *others, was presented to the Board of County Commissioners of Wyandotte County, Kansas, praying for* location *of a certain road, described as follows, to-wit:*

Beginning at a point on the Southwest Boulevard about 400 feet westerly of the Espenlaub Road, thence in a northwesterly direction, the exact location to be decided by the viewers.

BOND

SAID PETITION was accompanied with Bond, as required by law, signed by A C Espenlaub *as principal, and* — *and* — *as sureties, in the penal sum of* — *DOLLARS, ($* — *)*

Relinquishment of Claim for Damages

WE, The undersigned, owning land along the line of the proposed *road described in the accompanying petition hereby relinquish all claim of damage that we might have, either as owner or agent, by reason of land to be appropriated as right of way for said road, and waive notice to land owners, provided by law, and donate the land for right of way for said road through the lands, a description of which is placed opposite our several names:*

NAMES	Owner or Agent	DESCRIPTION	S	T	R	Total Number of Acres in Description
A C Espenlaub.						
Amy D Springhorn						
Geo W Holsinger						
V D Espenlaub						
Geo E Rose						
Wm Offutt						
H C Stockton						
R C Lambert.						
Geo Ollinger						
Bennett Loskin						
D D Espenlaub						
L E Wilson						

I,.....*one of the petitioners on the Petition herewith submitted, do hereby certify that all of the resident land owners owning land along the line of the road described therein have signed the within relinquishment except:*.....

WHEREUPON, said bond was approved by the Board, and it appearing to the satisfaction of the Board, that the law had been substantially complied with, it was ordered, that David Buckland Samuel Clark and Peter H Kramer, be appointed viewers of the proposed road, and that they meet in conjunction with the County Surveyor, at the Pl of Beg in Shawnee Township, on the 21 st. day of Nov. 1922, and proceed to view and lay out said road, according to law, giving to all parties a hearing, and make due report of their proceedings to the County Board.

AFTERWARDS, TO-WIT: On the 29 day of January 1923, William Beggs County Clerk, presented to said Board his certificate, under seal, setting forth, that pursuant to law he had caused public notice of said proposed road to be published in Kans City Weekly Press (a weekly newspaper, published in Kans City, Kansas,) for two consecutive weeks, and that said notice was so published in said newspaper, on the 18 day of October 1922, the 25 day of Octobe, 192..., and the 1 day of Nov. 1922, and had also caused similar notice to be posted to public view upon the bulletin board in his office from Oct 18th 1922, to Nov. 21 1922, and similar notices to be publicly posted in the following places, to-wit:

Def file 1
Publications

from Oct 18th 1922, to Nov 21 1922, at Beg in Shawnee Township
from — 192..., to — 192..., at End in — Township
from 192..., to 192..., at in Township
and had also caused record of same to be made in County Commissioner's Record, Volume "..." page "..."

ALSO, upon said 2d day of January 1923, P A Williamson County Surveyor presented to said County Board, his report of survey of said proposed road, plat and field notes, in words and figures as follows, to-wit:

Pursuant to the order of the Board, I met with David Buckland Samuel Clark and Peter H Kramer, viewers, at the Pl of Beg in Shawnee Township, on the 24 day of November 1922, and under the direction of said viewers, proceeded to survey said road as petitioned for, conspicuously marking the same throughout, and noting the courses and distances, and I do hereby certify that the following is a correct return of the survey of said road, and plat of the same, to-wit:

Beginning at a point on the northerly line of the South west Boulevard or Holsinger Road. said point being approximately 540 feet southwesterly from the intersection of the center line of the Esperanto Road with the northerly line of the said southwest Boulevard Road, thence running North 16° W 640 feet. thence N 27° 28' W. 430 feet: thence N 42° 28' W. 688 feet to the west line of the SE¼ of the NE¼ of said section 32: thence north 417 feet to the NW corner of the SE¼ of the NE¼ of Section 32-11-25.

PLAT OF

PROPOSED ROAD

PETITIONED FOR BY

A.C. ESPENLAUB ET. AL.

IN SECTION 32-11-25

WYANDOTTE COUNTY, KANSAS.

Scale 1" = 200 Ft.

To Accompany Report of— P.O. Williams
County Surveyor.

N

NW cor. of SE ¼ of NW ¼ of Sec. 32-11-25

A.C. ESPENLAUB

M.R. ROSE

G.L. HOLSINGER

BOULEVARD


A.C. ESPENLAUB
G.L. HOLSINGER
M.R. ROSE
ESPENLAUB
Approximately 540'
BOULEVARD
SOUTHWEST
S 67°40' W

County Surveyor's plat and Field Notes

Field Notes

Viewers' Report of View and Survey

ALSO, upon said 25 day of January 1923, said David Burkland David Clarke and Peter H Hamer, Viewers, presented to said County Board their several reports, as follows, to-wit:

"Pursuant to Commissioners' Notice, we met at the Pl of Log in Shawnee Township, on the 21 day of Nov. 1922, and taking to our assistance P A Williamson and — as chain carriers, and as marker, proceeded to view the route of the road petitioned for, which was surveyed under our direction by P A Williamson County Surveyor, the field notes and plat of which survey are hereto attached and form part of this report, and after careful deliberation we are of the opinion that said road is practicable, and of public utility, and recommend that it be granted, as located and surveyed, and that it be established and opened — feet wide."

s' Report
amages
ned and
arded

And further report that the following is a complete list of the names of all persons (Owners, Agents or Guardians) who filed claims with us for damages or compensation, (which said claims are herewith submitted,) by reason of the location and establishment of said proposed road and the amount awarded to each, by us, to-wit:

NAMES	OWNER, AGENT OR GUARDIAN	FRACTIONAL PART	Sec.	Twp.	R'nge	Acres Appropriated	Am't Claimed	Amount Awarded by Viewers	Commissioners Revision
		None,							

oner's
vit of
ce of
tice

ALSO, upon said ..... day of ..... 192....., there was presented to said County Board, the affidavit of ..... one of the petitioners aforesaid, setting forth that due notice of the ..... of said proposed road, together with date of meeting of the Viewers, as per published notice of County Clerk, had been served upon each of the persons noted below, who, as Owners, Agents, or Guardians were all the persons through whose premises said road is proposed to be located, except those who have signed Relinquishment, to-wit:

DATE WHEN NOTICE WAS SERVED	NAME OF PERSON	OWNER, AGENT OR GUARDIAN	FRACTIONAL PART	Sec.	Twp.	Range	REMARKS
		None					

***WHEREUPON**, on the 25 day of Jany 1922, the following action thereon was had by said Board of County Commissioners, to-wit:*

Upon due consideration, no legal objection having been offered against the establishment of said road, and believing the same to be of public utility, it is ORDERED: that the Viewers' Report of View and Report and Plat of Survey be adopted, and that said road be declared located and established as a public highway in accordance therewith, and record thereof to be made in the County Road Record and Plat, as Road No. —, and the Trustees of Shawnee Township be notified to cause the same to be opened for public travel.

I CERTIFY, that the foregoing is a complete record of the location and establishment of said road No. ....., as required by law to be made, and that the same was recorded on the 25 day of Jan. 1923.

70 - 70

ROAD RECORD,

SAML DODSWORTH STATIONERY CO KANSAS CITY NO 14854

PETITION

Road No......

BE IT REMEMBERED, *That on the* 13th *day of* November *192*2, *a Road Petition signed by* J Kirchenbauer, *and* 17 *others, was presented to the Board of County Commissioners of* Wyandotte County, Kansas, *praying for* opening & grading *of a certain road, described as follows, to-wit:*

Beginning at County line Road and running North to lot number 23 in Kinney Heights and Short known as Ash Street

" P.S. We desire to have street opened and made as several of following petitioners have no outlet other than travelling on private property

BOND

SAID PETITION was accompanied with Bond, as required by law, signed by J. Kirchenbauer, *as principal, and* P B Gallagher. *and* .....*as sureties, in the penal sum of* ..... *DOLLARS, ($*.....)

Relinquishment of Claim for Damages

WE, The undersigned, owning land along the line of the proposed *road described in the accompanying petition hereby relinquish all claim of damage that we might have, either as owner or agent, by reason of land to be appropriated as right of way for said road, and waive notice to land owners, provided by law, and donate the land for right of way for said road through the lands, a description of which is placed opposite our several names:*

NAMES	Owner or Agent	DESCRIPTION	S	T	R	Total Number of Acres in Description
J E King						
J Kirchenbauer						
Ole R Johnson						
C D Myers						
Fred Myers						
Geo Johnson.						
B L Brewster						
R D Leide						
Ore Schmidt						
E J Patton						
Frank Vicory						
J M Bodnar.						
Felix Rowe						
H F Hedrick						
W C Groselose						
P B Gallagher						
Mrs A J Staley						
A J Staley						

I, ...*one of the petitioners on the Petition herewith submitted, do hereby certify that all of the resident land owners owning land along the line of the road described therein have signed the within relinquishment except:*.....

WHEREUPON, said bond was approved by the Board, and it appearing to the satisfaction of the Board, that the law had been substantially complied with, it was ordered, that David Buckland Samuel Clarke Peter H Kramer be appointed viewers of the proposed road, and that they meet in conjunction with the County Surveyor, at the Pl of Beg in Shawnee Township, on the 12 th day of December 1922 and proceed to view and lay out said road, according to law, giving to all parties a hearing, and make due report of their proceedings to the County Board.

AFTERWARDS, TO-WIT: On the 13 day of January 1923, William Boggs County Clerk, presented to said Board his certificate, under seal, setting forth, that pursuant to law he had caused public notice of said proposed road to be published in the Kansas City Press (a weekly newspaper, published in Kansas City Kansas,) for two consecutive weeks and that said notice was so published in said newspaper, on the 17 day of Nov. 1922, the 24 day of Nov. 192, and the 1 day of Dec 1922, and had also caused similar notice to be posted to public view upon the bulletin board in his office from Nov 17th 1922 to Dec 12 1922, and similar notices to be publicly posted in the following places, to-wit:

from Nov 17 1922, to Dec 1 1922, at Beg in Shawnee Township
from — 192, to — 192, at End in — Township
from 192, to 192, at in Township

and had also caused record of same to be made in County Commissioner's Record, Volume "" page ""

Dec file 1
Publications

ALSO, upon said 13 day of January 1923, P H Williamson County Surveyor presented to said County Board, his report of survey of said proposed road, plat and field notes, in words and figures as follows, to-wit:

Pursuant to the order of the Board, I met with David Buckland Samuel Clarke and Peter H Kramer viewers, at the Pl of Beg in Shawnee Township, on the 12 day of Dec 1922, and under the direction of said viewers, proceeded to survey said road as petitioned for, conspicuously marking the same throughout, and noting the courses and distances, and I do hereby certify that the following is a correct return of the survey of said road, and plat of the same, to-wit:

Ash Street in Kinney Heights, beginning at the County line Road and running north to the north line of Kinney Heights also a strip 5 feet wide off the tracts lying west of Ash Street to make a 40 feet Road.

ROAD RECORD

PLAT OF
ASH STREET
KINNEY HEIGHTS
As Petitioned for by
B.T. BREWSTER ET-AL

To Accompany Report of P.G. Williamson
County Surveyor

Scale 1" = 100ft.

B.T. Brewster

H.L. Bergesen

ASH STREET

BARNARD

S 43 E 1599

S 47 E 1527

158 22 21 20 19 18 17 16 15 14 13 12

156 28 27 26 25 24 23 22 21 20 19 18

17 16 15 14 13 12

72

anty Survey-
's plat and
ield Notes

eld Notes

ers' Report
View and
Survey

ATSO, upon said 13 *day of* January *19*13, *said* David Beerland *and* Isaac Davis
and Peter H Hamer, *Viewers, presented to said County Board their several reports, as follows, to-wit:*

"Pursuant to Commissioners' Notice, we met at the Pl *of* Beg *in* Shawnee
Township, on the 12 *day of* Dec *19*12, *and taking to our assistance* PA Williamson
and ——— *as chain carriers, and* ——— *as marker, proceeded*
to view the route of the road petitioned for, which was surveyed under our direction by PA Williamson
County Surveyor, the field notes and plat of which survey are hereto attached and form part of this report, and after careful deliberation we are of the opinion that said road is practicable, and of public utility, and recommend that it be granted, as located and surveyed, and that it be established and opened 40 *feet wide."*

WYANDOTTE COUNTY, KANSAS

And further report that the following is a complete list of the names of all persons (Owners, Agents or Guardians) who filed claims with us for damages or compensation, (which said claims are herewith submitted,) by reason of the location and establishment of said proposed road and the amount awarded to each, by us, to-wit:

NAMES	OWNER, AGENT OR GUARDIAN	FRACTIONAL PART	Sec.	Twp.	R'nge	Acres Appropriated	Am't Claimed	Amount Awarded by Viewers	Commissioners Revision
		None							

ALSO, upon said ..... day of ..... 192..., there was presented to said County Board, the affidavit of ..... one of the petitioners aforesaid, setting forth that due notice of the ..... of said proposed road, together with date of meeting of the Viewers, as per published notice of County Clerk, had been served upon each of the persons noted below, who, as Owners, Agents, or Guardians were all the persons through whose premises said road is proposed to be located, except those who have signed Relinquishment, to-wit:

DATE WHEN NOTICE WAS SERVED	NAME OF PERSON	OWNER, AGENT OR GUARDIAN	FRACTIONAL PART	Sec.	Twp.	Range	REMARKS

WHEREUPON, on the 29 *day of* January *192*3*, the following action thereon was had by said Board of County Commissioners, to-wit:*

Upon due consideration, no legal objection having been offered against the establishment of said road, and believing the same to be of public utility, it is ORDERED: that the Viewers' Report of View and Report and Plat of Survey be adopted, and that said road be declared located and established as a public highway in accordance thereewith, full record thereof to be made in the County Road Record and Plat, as Road No. — , and the Trustees of Shawnee *Township be notified to cause the same to be opened for public travel.*

I CERTIFY, that the foregoing is a complete record of the location and establishment of said road No. ....., as required by law to be made, and that the same was recorded on

74 74

ROAD RECORD,

SAML. DODSWORTH STATIONERY CO KANSAS CITY MO 14854

PETITION

Road No......

BE IT REMEMBERED, *That on the* 21 *day of* December, 192 2, *a Road Petition signed by* E L Allen. *and* 13 *others, was presented to the Board of County Commissioners of Wyandotte County, Kansas, praying for* Location *of a certain road, described as follows, to-wit:*

Widening to 60 ft of alley strip in the Amended plat of Rosedale place to make a legal road.

BOND

SAID PETITION was accompanied with Bond, as required by law, signed by E L Allen. *as principal, and* Dan T Buckland *and*.....*as sureties, in the penal sum of*.....*DOLLARS, ($*.....)

Relinquishment of Claim for Damages

WE, The undersigned, owning land along the line of the.....*road described in the accompanying petition hereby relinquish all claim of damage that we might have, either as owner or agent, by reason of land to be appropriated as right of way for said road, and waive notice to land owners, provided by law, and donate the land for right of way for said road through the lands, a description of which is placed opposite our several names:*

NAMES	Owner or Agent	DESCRIPTION	S	T	R	Total Number of Acres in Description
E L Allen.						
Lonnie Williams						
John Ross						
Eder Martin						
L L Risinger						
J A Rodelsperger.						
D C [illegible]						
Georgia Higgins						
Herman Meyer						
L B Higgins						
Robt Keller						
Wallingford.						
N R Todd						
L L Lamb						

I,.....*one of the petitioners on the Petition herewith submitted, do hereby certify that all of the resident land owners owning land along the line of the road described therein have signed the within relinquishment except:*.....

WHEREUPON, said bond was approved by the Board, and it appearing to the satisfaction of the Board, that the law had been substantially complied with, it was ordered, that David Buckland Samuel Clarke. *and* Peter H Kramer. *be appointed viewers of the proposed road, and that they meet in conjunction with the County Surveyor, at the* Pl *of* Beg *in* Shawnee *Township, on the* 4th *day of* January *192*3*, and proceed to view and lay out said road, according to law, giving to all parties a hearing, and make due report of their proceedings to the County Board.*

AFTERWARDS, TO-WIT: On the 21 *day of* March *192*3*,* William Bergo *County Clerk, presented to said Board his certificate, under seal, setting forth, that pursuant to law he had caused public notice of said proposed road to be published in* Kansas City Weekly Press *(a weekly newspaper, published in* Kansas City *Kansas,) for two consecutive weeks and that said notice was so published in said newspaper, on the* 10 *day of* Dec *192*2*, the* 17 *day of* Dec *192*2*, and the* 24 *day of* Dec *192*2*, and had also caused similar notice to be posted to public view upon the bulletin board in his office from* Dec 9th *192*2*, to* Jan 4 *192*3*, and similar notices to be publicly posted in the following places, to-wit:*

Dec file of Publications

from Dec 10 *192*2*, to* Jan 4 *192*3*, at* Beg. *in* Shawnee *Township*
from — *192*, to* — *192*, at* End *in* — *Township*
from *192*, to* *192*, at* *in* *Township*
and had also caused record of same to be made in County Commissioner's Record, Volume "" "page "" "

ALSO, upon said 27 *day of* February *192*3*,* Pl Wreaman *County Surveyor presented to said County Board, his report of survey of said proposed road, plat and field notes, in words and figures as follows, to-wit:*

Pursuant to the order of the Board, I met with David Buckland Samuel Clarke *and* Peter H Kramer *viewers, at the* Pl *of* Beg *in* Shawnee *Township, on the* 4th *day of* Jany *192*3*, and under the direction of said viewers, proceeded to survey said road as petitioned for, conspicuously marking the same throughout, and noting the courses and distances, and I do hereby certify that the following is a correct return of the survey of said road, and plat of the same, to-wit:*

Beginning at the intersection of Alta and Dodd Streets in the Amended plat of Rosedale Place, thence East to the east line of lots 15 & 24 in the said Amended plat of Rosedale Place. Said street to be widened to 40 feet by taking 7½ feet on each side of said street.

Plat of

PART OF ALTA STREET
in
Amended Plat of Rosedale Place

Wyandotte County, Kansas.
As Petitioned for by- E.L. ALLEN et al

To Accompany Report of- P.A. Williamson
County Surveyor.

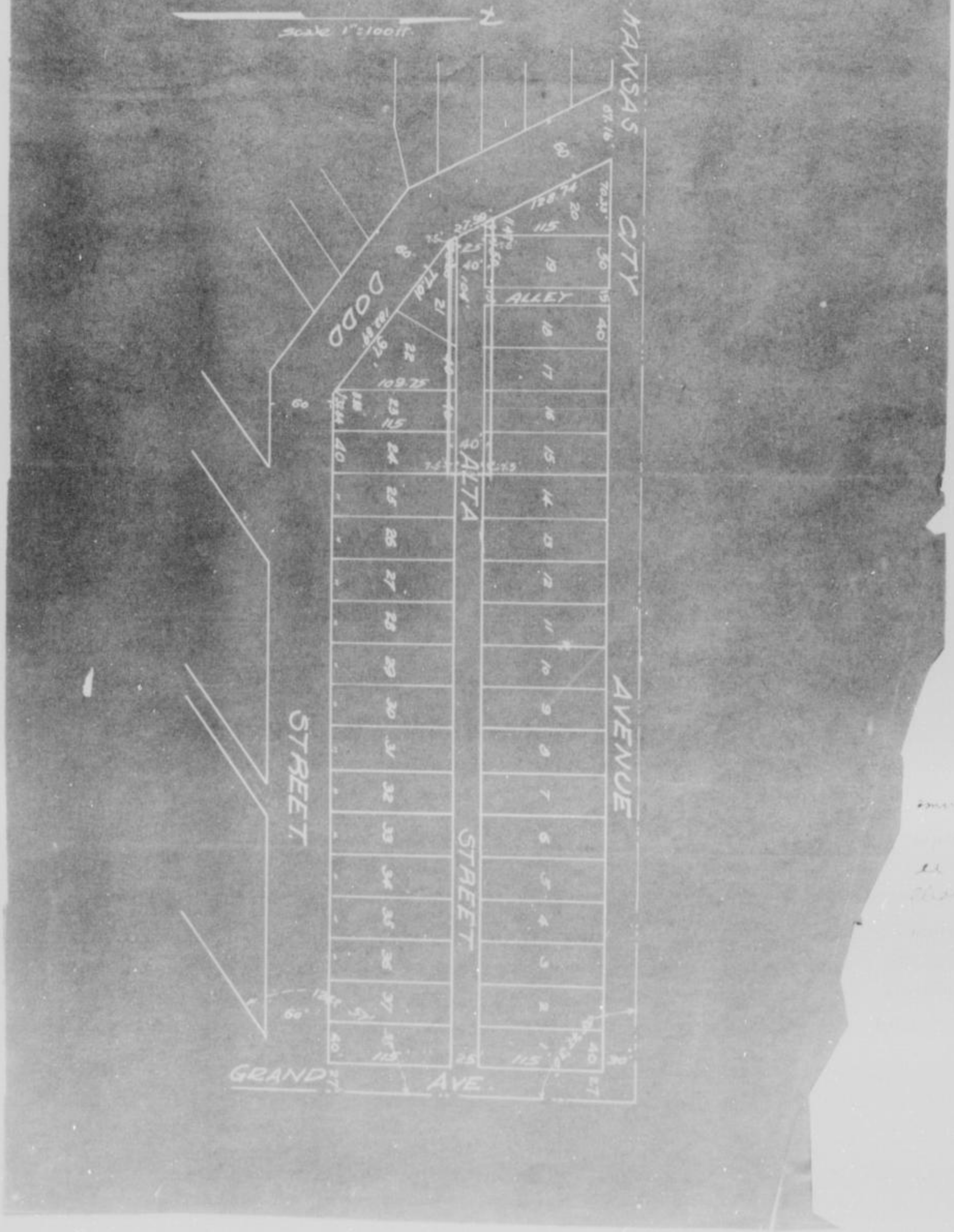

76

County Surveyor's plat and Field Notes

Field Notes

Viewers' Report of View and Survey

A1886 upon said 7 day of March 1892 said David Buckland & Samuel Clark and Peter H Kramer, Viewers, presented to said County Board their several reports, as follows, to-wit:

"Pursuant to Commissioners' Notice, we met at the PO of Bay in Shawnee Township, on the 4th day of January 1893, and taking to our assistance P A Williamson as chain carriers, and — as marker, proceeded and P A Williamson to view the route of the road petitioned for, which was surveyed under our direction by P A Williamson County Surveyor, the field notes and plat of which survey are hereto attached and form part of this report, and after careful deliberation we are of the opinion that said road is practicable, and of public utility, and recommend that it be granted, as located and surveyed, and that it be established and opened 40 feet wide."

wers' Report Damages aimed and Awarded

And further report that the following is a complete list of the names of all persons (Owners, Agents or Guardians) who filed claims with us for damages or compensation, (which said claims are herewith submitted,) by reason of the location and establishment of said proposed road and the amount awarded to each, by us, to-wit:

NAMES	OWNER, AGENT OR GUARDIAN	FRACTIONAL PART	Sec.	Twp.	R'nge	Acres Appropriated	Am't Claimed	Amount Awarded by Viewers	Commissioners Revision
		None.							

tioner's davit of vice of otice

ALSO, upon said ..... day of ..... 192..., there was presented to said County Board, the affidavit of ..... one of the petitioners aforesaid, setting forth that due notice of the ..... of said proposed road, together with date of meeting of the Viewers, as per published notice of County Clerk, had been served upon each of the persons noted below, who, as Owners, Agents, or Guardians were all the persons through whose premises said road is proposed to be located, except those who have signed Relinquishment, to-wit:

DATE WHEN NOTICE WAS SERVED	NAME OF PERSON	OWNER, AGENT OR GUARDIAN	FRACTIONAL PART	Sec.	Twp.	Range	REMARKS
		None.					

der of ounty ers

WHEREUPON, on the 2 day of March 1923, the following action thereon was had by said Board of County Commissioners, to-wit:

Upon due consideration, no legal objection having been offered against the establishment of said road, and believing the same to be of public utility, it is ORDERED: that the Viewers' Report of View and Report and Plat of Survey be adopted, and that said road be declared located and established as a public highway in accordance therewith, full record thereof to be made in the County Road Record and Plat, as Road No. ....., and the Trustees of Shawnee Township be notified to cause the same to be opened for public travel.

I CERTIFY, that the foregoing is a compleie record of the location and establishment of said road No. ....., as required by law to be made, and that the same was recorded on

78 78

ROAD RECORD,

SAML DODSWORTH STATIONERY CO KANSAS CITY NO 14654

PETITION

Road No......

BE IT REMEMBERED, That on the 7th day of December 1922, a Road Petition signed by Robert Zimmer and 14 others, was presented to the Board of County Commissioners of Wyandotte County, Kansas, praying for Location of a certain road, described as follows, to-wit:

Beginning in the center of Section 33 Twp 11 S Range 24 E. thence south along the quarter section line one half mile and terminating at the County line on said quarter section line.

BOND

SAID PETITION was accompanied with Bond, as required by law, signed by Robert Zimmer *as principal, and* B F Hayden and E Gault — *as sureties, in the penal sum of* ..... DOLLARS, ($.....)

Relinquishment of Claim for Damages

WE, The undersigned, owning land along the line of the proposed *road described in the accompanying petition hereby relinquish all claim of damage that we might have, either as owner or agent, by reason of land to be appropriated as right of way for said road, and waive notice to land owners, provided by law, and donate the land for right of way for said road through the lands, a description of which is placed opposite our several names:*

NAMES	Owner or Agent	DESCRIPTION	S	T	R	Total Number of Acres in Description
Robert Zimmer						
Marvin Depue						
James Cooper						
H Bruce						
Frank Zimmer						
Chas Kelly						
Joseph Depue						
James M Schmitz						
Jeff Thompson						
W Alderson						
M Berry						
E Bennett						
J D Barry						
J A Eyerhardt						
J M Baker						

I, ... *one of the petitioners on the Petition herewith submitted, do hereby certify that all of the resident land owners owning land along the line of the road described therein have signed the within relinquishment except:* .....

Appointment of Viewers

PROOF OF PUBLIC NOTICE

County Survey- Report and Field Notes

WHEREUPON, said bond was approved by the Board, and it appearing to the satisfaction of the Board, that the law had been substantially complied with, it was ordered, that David Buerland Samuel Clark *and* Peter H Krame, *be appointed viewers of the proposed road, and that they meet in conjunction with the County Surveyor, at the* Pl *of* Bey *in* Shawnee *Township, on the* 12th *day of* January *192*3*, and proceed to view and lay out said road, according to law, giving to all parties a hearing, and make due report of their proceedings to the County Board.*

AFTERWARDS, TO-WIT: On the 26 *day of* Jany *192*3 Wm Cheatham Begg *County Clerk, presented to said Board his certificate, under seal, setting forth, that pursuant to law he had caused public notice of said proposed road to be published in* Kans City Weekly Press *a weekly newspaper, published in* Kans City *Kansas,) for two consecutive weeks and that said notice was so published in said newspaper, on the* 8th *day of* Dec *192*2*, the* 15 *day of* Dec *192*2 *and the* 22 *day of* Dec *192*2 *and had also caused similar notice to be posted to public view upon the bulletin board in his office from* Dec 8th *192*2*, to* Jany 12th *192*3*, and similar notices to be publicly posted in the following places, to-wit:*

Dec fee 1 Publications

from Dec 8 *192*2*, to* Jany 12 *192*3*, at* Bey *in* Shawnee *Township*
from — *192*—*, to* — *192*—*, at* End *in* — *Township*
from — *192*—*, to* — *192*—*, at* — *in* — *Township*
and had also caused record of same to be made in County Commissioner's Record, Volume "____" page "____"

ALSO, upon said 26 *day of* Jany, *192*3 Pa Williamson *County Surveyor presented to said County Board, his report of survey of said proposed road, plat and field notes, in words and figures as follows, to-wit:*

Pursuant to the order of the Board, I met with David Buerland Samuel Clarke *and* Peter H Krame, *viewers, at the* Pl *of* Bey *in* Shawnee *Township, on the* 12 *day of* Jany *192*3*, and under the direction of said viewers, proceeded to survey said road as petitioned for, conspicuously marking the same throughout, and noting the courses and distances, and I do hereby certify that the following is a correct return of the survey of said road, and plat of the same, to-wit:*

Beginning at the center of Section 33-11-24 thence S 45° W. 300 feet; thence S 19° W 115 feet thence S 25° 50' E. 232 feet thence S 52° 18' E 177 feet to an intersection with the north and south center line of said section 33 at a point 664.8 feet south of the center of said section thence south along the centa line to the county line being the south line of said section 33

— PLAT OF —

~ PROPOSED ROAD ~

IN SEC. 33-11-24

WYANDOTTE COUNTY, KANSAS

As Petitioned for by ROBERT ZIMMER et al

To Accompany Report of P A Williamson
County Surveyor

N

County Line

ROAD

PROPOSED

GAULT

GAULT

Clara

ounty Survey
or's plat and
Field Notes

Field Notes

wers' Report
View and
Survey



ALSO, upon said 29 day of January 1923, said David Buckland & David Clark and Peter H. Kramer, Viewers, presented to said County Board their several reports, as follows, to-wit:

"Pursuant to Commissioners' Notice, we met at the Pt of Bay in Shawnee Township, on the 12 day of Jany 1923, and taking to our assistance Pa Williamson and — as chain carriers, and — as marker, proceeded to view the route of the road petitioned for, which was surveyed under our direction by Pa Williamson County Surveyor, the field notes and plat of which survey are hereto attached and form part of this report, and after careful deliberation we are of the opinion that said road is practicable, and of public utility, and recommend that it be granted, as located and surveyed, and that it be established and opened — feet wide."

WYANDOTTE COUNTY, KANSAS

And further report that the following is a complete list of the names of all persons (Owners, Agents or Guardians) who filed claims with us for damages or compensation, (which said claims are herewith submitted,) by reason of the location and establishment of said proposed road and the amount awarded to each, by us, to-wit:

NAMES	OWNER, AGENT OR GUARDIAN	FRACTIONAL PART	Sec.	Twp.	R'nge	Acres Appropriated	Am't Claimed	Amount Awarded by Viewers	Commissioners Revision
		None							

ALSO, upon said ..... day of ..... 192..., there was presented to said County Board, the affidavit of ..... one of the petitioners aforesaid, setting forth that due notice of the ..... of said proposed road, together with date of meeting of the Viewers, as per published notice of County Clerk, had been served upon each of the persons noted below, who, as Owners, Agents, or Guardians were all the persons through whose premises said road is proposed to be located, except those who have signed Relinquishment, to-wit:

DATE WHEN NOTICE WAS SERVED	NAME OF PERSON	OWNER, AGENT OR GUARDIAN	FRACTIONAL PART	Sec.	Twp.	Range	REMARKS
		None					

WHEREUPON, on the 29 day of Jany 1923, the following action thereon was had by said Board of County Commissioners, to-wit:

Upon due consideration, no legal objection having been offered against the establishment of said road, and believing the same to be of public utility, it is ORDERED: that the Viewers' Report of View and Report and Plat of Survey be adopted, and that said road be declared located and established as a public highway in accordance therewith; full record thereof to be made in the County Road Record and Plat, as Road No. —, and the Trustees of Shawnee Township be notified to cause the same to be opened for public travel.

I CERTIFY, that the foregoing is a complete record of the location and establishment of said road No. ....., as required by law to be made, and that the same was recorded on the 29 day of Jany 1923.

ROAD RECORD,

SAML DODSWORTH STATIONERY CO KANSAS CITY NO 14834

PETITION

Road No......

BE IT REMEMBERED, *That on the* 7th *day of* December *192*2, *a Road Petition signed by* P W Bannister *and* 7 *others, was presented to the Board of County Commissioners of Wyandotte County, Kansas, praying for* Location *of a certain road, described as follows, to-wit:*

Beginning at Mable Street in the plat of Kerr Heights as the same appears of record in the office of the Register of Deeds of Wyandotte County Kansas

BOND

SAID PETITION was accompanied with Bond, as required by law, signed by P W Bannister *as principal, and* W L Ward *and* ——— *as sureties, in the penal sum of* ——— *DOLLARS, ($* ——— *)*

Relinquishment of Claim for Damages

WE, The undersigned, owning land along the line of the proposed *road described in the accompanying petition hereby relinquish all claim of damage that we might have, either as owner or agent, by reason of land to be appropriated as right of way for said road, and waive notice to land owners, provided by law, and donate the land for right of way for said road through the lands, a description of which is placed opposite our several names:*

NAMES	Owner or Agent	DESCRIPTION	S	T	R	Total Number of Acres in Description
W L Ward						
J D Kerr						
Ed Jeremiah						
Clay Walker						
Howard L Ward						
Clo Bannister						
Roger D Wilson						

I,.....*one of the petitioners on the Petition herewith submitted, do hereby certify that all of the resident land owners owning land along the line of the road described therein have signed the within relinquishment except:*.....

.....

.....

Signed

82 82

ROAD RECORD,

SAML DODSWORTH STATIONERY CO KANSAS CITY NO 14834

PETITION

Road No.....

BE IT REMEMBERED, That on the 7th day of December 192 2, a Road Petition signed by P W Bannister and 7 others, was presented to the Board of County Commissioners of Wyandotte County, Kansas, praying for Location of a certain road, described as follows, to-wit:

Beginning at Mable Street in the plat of Kerr Heights as the same appears of record in the office of the Register of Deeds of Wyandotte County Kansas

BOND

SAID PETITION was accompanied with Bond, as required by law, signed by P W Bannister as principal, and W L Ward and ——— as sureties, in the penal sum of ——— DOLLARS, ($ ———)

Relinquishment of Claim for Damages

WE, The undersigned, owning land along the line of the proposed road described in the accompanying petition hereby relinquish all claim of damage that we might have, either as owner or agent, by reason of land to be appropriated as right of way for said road, and waive notice to land owners, provided by law, and donate the land for right of way for said road through the lands, a description of which is placed opposite our several names:

NAMES	Owner or Agent	DESCRIPTION	S	T	R	Total Number of Acres in Description
W L Ward						
J D Kerr						
P Jeremiah						
Ray Walter						
Howard L Ward						
W Bannister						
Roger D Wilson						

I,.....one of the petitioners on the Petition herewith submitted, do hereby certify that all of the resident land owners owning land along the line of the road described therein have signed the within relinquishment except:.....

WHEREUPON, said bond was approved by the Board, and it appearing to the satisfaction of the Board, that the law had been substantially complied with, it was ordered, that Samuel Clarke David Buckland *and* Peter H Hamer. *be appointed viewers of the proposed road, and that they meet in conjunction with the County Surveyor, at the* Pl *of* Beg *in* Quindaro *Township, on the* 5th *day of* January *1923, and proceed to view and lay out said road, according to law, giving to all parties a hearing, and make due report of their proceedings to the County Board.*

AFTERWARDS, TO-WIT: On the 29 *day of* Jany *1923,* Wm Beggs *County Clerk, presented to said Board his certificate, under seal, setting forth, that pursuant to law he had caused public notice of said proposed road to be published in* KC Weekly Press. *(a weekly newspaper, published in* Kans City *Kansas,) for two consecutive weeks and that said notice was so published in said newspaper, on the* 8th *day of* Dec *1922, the* 15 *day of* Dec *1922, and the* 22 *day of* Dec *1922, and had also caused similar notice to be posted to public view upon the bulletin board in his office from* Dec 8 *1922, to* Dec 22 *1923, and similar notices to be publicly posted in the following places, to-wit:*

from Dec 8 *192*2*, to* Jan *192*3*, at* Beg *in* Quindaro *Township*
from — *192*—*, to* — *192*—*, at* End *in* — *Township*
from *192*—*, to* *192*—*, at* *in* *Township*

and had also caused record of same to be made in County Commissioner's Record, Volume "____" page "____"

Dec file Publications

ALSO, upon said 8 *day of* January *1923,* P H Williamson *County Surveyor presented to said County Board, his report of survey of said proposed road, plat and field notes, in words and figures as follows, to-wit:*

Pursuant to the order of the Board, I met with Samuel Clarke David Buckland *and* Peter H Hamer, *viewers, at the* Pl *of* Beg *in* Quindaro *Township, on the* 5 *day of* January *1923, and under the direction of said viewers, proceeded to survey said road as petitioned for, conspicuously marking the same throughout, and noting the courses and distances, and I do hereby certify that the following is a correct return of the survey of said road, and plat of the same, to-wit:*

Wabash Street in the plat of Kerr Heights and being more particularly described as follows:

Beginning at a point 462 feet north and 20 feet east of the SW corner of the NW1/4 of section 36-10-24; thence east 1300 feet to the east line of said Kerr Heights

— PLAT OF —

MABLE STREET
KERR HEIGHTS

As petitioned for by

P.H. BANISTER ET. AL

To Accompany Report of — P.J. Williamson
County Surveyor.

Scale 1" = 100 ft.


JOYCE
ROAD
MABLE
BAKER
105.5
105.5
105.5
105.5
40
102.25
102.25
102.25
102.25
13
12
11
10
9
8
7
6
365
365
365
365
365
462
429
259
289
263
263
263
263
263
4
5
4
5
15
16
17
18
68
68
68



ROAD
6
7
8
9
5
4
3
2
1
305
203
203
203
203
203
MABLE
STREET
305
259
189
189
189
189
10
11
12
13
14
15
16
17
18
305
259
189
189
189
189
JOYCE
BARKER
ROAD

County Sur
or's plat a
Field Not

Field Notes

Viewers' Report of View and Survey

ALSO upon said 29 day of January 1923, said David Beerland and Jamil Parks and Peter H Gramer, Viewers, presented to said County Board their several reports, as follows, to-wit:

"Pursuant to Commissioners' Notice, we met at the Pl of Beg in Dundas Township, on the 5 day of Jany 1923, and taking to our assistance P A Williamson and — as chain carriers, and — as marker, proceeded to view the route of the road petitioned for, which was surveyed under our direction by P A Williamson County Surveyor, the field notes and plat of which survey are hereto attached and form part of this report, and after careful deliberation we are of the opinion that said road is practicable, and of public utility, and recommend that it be granted, as located and surveyed, and that it be established and opened — feet wide."

WYANDOTTE COUNTY, KANSAS

And further report that the following is a complete list of the names of all persons (Owners, Agents or Guardians) who filed claims with us for damages or compensation, (which said claims are herewith submitted,) by reason of the location and establishment of said proposed road and the amount awarded to each, by us, to-wit:

NAMES	OWNER, AGENT OR GUARDIAN	FRACTIONAL PART	Sec.	Twp.	R'nge	Acres Appropriated	Am't Claimed	Amount Awarded by Viewers	Commissioners Revision
		None.							

ALSO, upon said ..... day of ..... 192..., there was presented to said County Board, the affidavit of ..... one of the petitioners aforesaid, setting forth that due notice of the ..... of said proposed road, together with date of meeting of the Viewers, as per published notice of County Clerk, had been served upon each of the persons noted below, who, as Owners, Agents, or Guardians were all the persons through whose premises said road is proposed to be located, except those who have signed Relinquishment, to-wit:

DATE WHEN NOTICE WAS SERVED	NAME OF PERSON	OWNER, AGENT OR GUARDIAN	FRACTIONAL PART	Sec.	Twp.	Range	REMARKS
		None.					

WHEREUPON, on the 29 *day of* January *192*3*, the following action thereon was had by said Board of County Commissioners, to-wit:*

Upon due consideration, no legal objection having been offered against the establishment of said road, and believing the same to be of public utility, it is ORDERED: that the Viewers' Report of View and Report and Plat of Survey be adopted, and that said road be declared located and established as a public highway in accordance therewith; full record thereof to be made in the County Road Record and Plat, as Road No. ——, and the Trustees of Quindaro *Township be notified to cause the same to be opened for public travel.*

I CERTIFY, that the foregoing is a complete record of the location and establishment of said road No. ....., as required by law to be made, and that the same was recorded on

29 day of January 1923

86 84

ROAD RECORD,

SAML DODSWORTH STATIONERY CO KANSAS CITY NO 14834

PETITION

Road No......

BE IT REMEMBERED, *That on the* 26 th *day of* Dec *192* 2, *a Road Petition signed by* Mrs B Canary *and* 13 *others, was presented to the Board of County Commissioners of Wyandotte County, Kansas, praying for* Vacation *of a certain road, described as follows, to-wit:*

Beginning at a point approximately 1200 feet east of the Southwest corner of Section 14 Twp 11 Range 24 thence extending east and northeast to its intersection with the present concrete road as now built, intending to describe that portion of the DeFries road through the Canary property as now is not used by the County.

BOND

SAID PETITION was accompanied with Bond, as required by law, signed by J E Canary *as principal, and* Mrs E C Foley *and* — *as sureties, in the penal sum of* — *DOLLARS, ($* — *)*

Relinquishment of Claim for Damages

WE, The undersigned, owning land along the line of the — *road described in the accompanying petition hereby relinquish all claim of damage that we might have, either as owner or agent, by reason of land to be appropriated as right of way for said road, and waive notice to land owners, provided by law, and donate the land for right of way for said road through the lands, a description of which is placed opposite our several names:*

NAMES	Owner or Agent	DESCRIPTION	S	T	R	Total Number of Acres in Description
J W Enright						
Mrs J Boden						
Ed Lane						
Tom Lane						
Dan Herndon						
W J Reardon						
W B Boden						
Henry Cretors						
L J Shonert						
Mary J Boden						
A Vorhees						
J J Enright						
Ed Coster.						

I,.....*one of the petitioners on the Petition herewith submitted, do hereby certify that all of the resident land owners owning land along the line of the road described therein have signed the within relinquishment except:*.....

WHEREUPON, said bond was approved by the Board, and it appearing to the satisfaction of the Board, that the law had been substantially complied with, it was ordered, that Samuel Clark David Buckland, and Peter H Kramer be appointed viewers of the proposed road, and that they meet in conjunction with the County Surveyor, at the PO of Beg, in Wyandotte Township, on the 16th day of January 1923, and proceed to view and lay out said road, according to law, giving to all parties a hearing, and make due report of their proceedings to the County Board.

AFTERWARDS, TO-WIT: On the 29 day of Jany, 1923, Wreeian Begg County Clerk, presented to said Board his certificate, under seal, setting forth, that pursuant to law he had caused public notice of said proposed road to be published in Kc weekly Press (a weekly newspaper, published in Kans City, Kansas,) for two consecutive weeks and that said notice was so published in said newspaper, on the 28 day of Dec 1922, the 4th day of Jany 1923, and the 11 day of Jany, 1923, and had also caused similar notice to be posted to public view upon the bulletin board in his office from Dec 28 1922 to Jany 18 1923, and similar notices to be publicly posted in the following places, to-wit:

from Dec 24 1923, to Jan 18 1923, at Beg in Wyandotte Township
from ... 192..., to — 192..., at End. in — Township
from ... 192..., to ... 192..., at ... in ... Township

and had also caused record of same to be made in County Commissioner's Record, Volume "..." page "..."

Dec file 7
Publications

ALSO, upon said 18 day of Jany, 1923, PA Williamson County Surveyor presented to said County Board, his report of survey of said proposed road, plat and field notes, in words and figures as follows, to-wit:

Pursuant to the order of the Board, I met with Samuel Clark David Buckland, and Peter H Kramer, viewers, at the PO of Beg in Wyandotte Township, on the 16 day of Jany, 1923, and under the direction of said viewers, proceeded to survey said road as petitioned for, conspicuously marking the same throughout, and noting the courses and distances, and I do hereby certify that the following is a correct return of the survey of said road, and plat of the same, to-wit:

Beginning 160 feet west of the SE Corner of the SW 1/4 of the SW 1/4 of Section 14-11-25 thence east 340 feet, thence N 25° 15' E 230 feet to the Southerly line of the right of Way of the Golden Belt Road as relocated Sept 8-1919, Being a part of the Danford Huff Road and as afterward widened as the DeDries road, and having 20 feet of its width on the south and easterly sides of the above described line and 40 feet on the north and westerly sides thereof

Also the triangular tract lying between the above described strip and the Golden Belt Highway

County Surveyor's plat and Field Notes

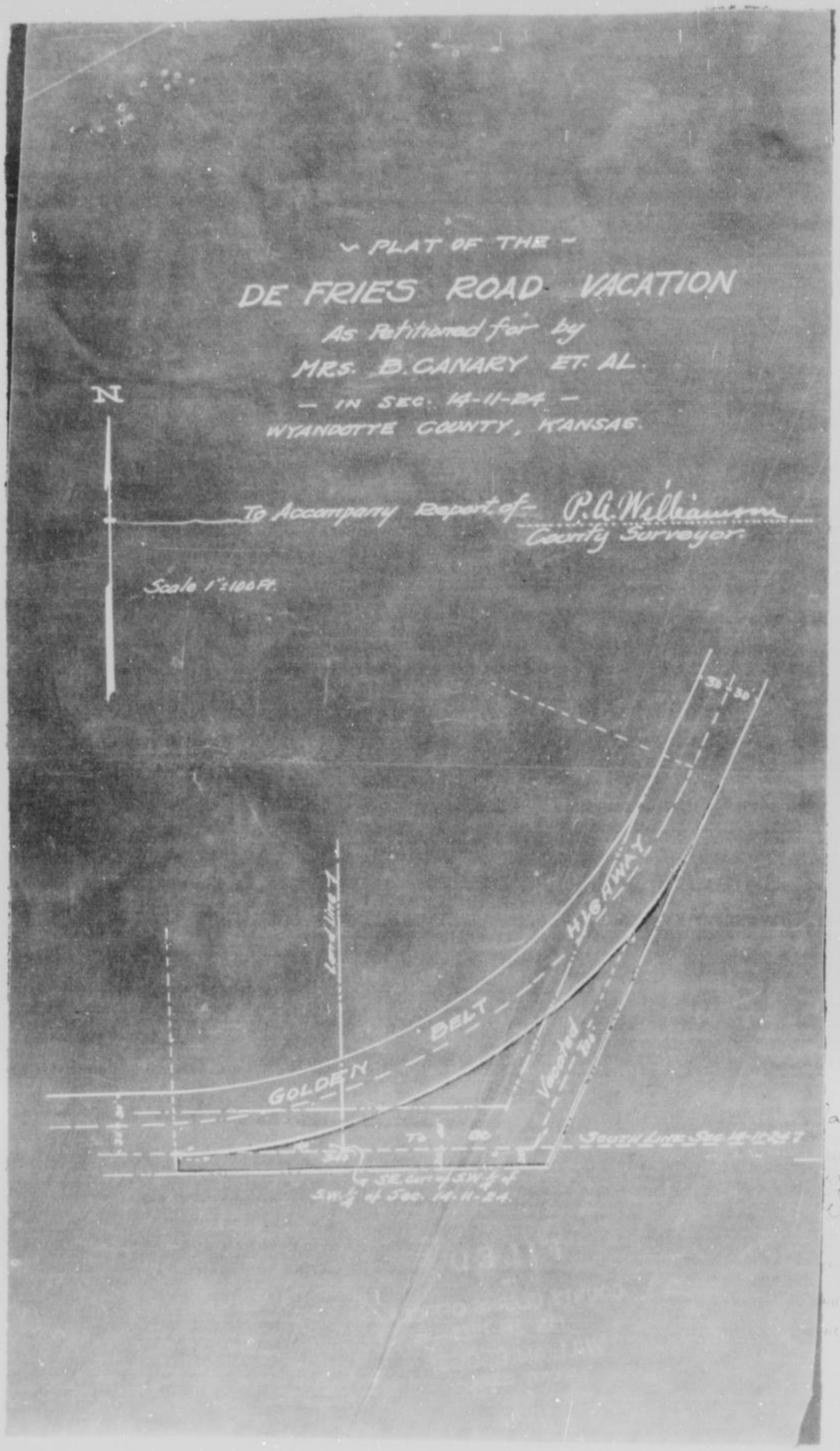

Field Notes

Viewers' Report of View and Survey

...ard Blvd.
...petitioners, to wit:
...vacate the
...Williamson
...no marker, proceeded
...ed
...after careful deliber-
...ered, be located and es-

County Surveyor's plat and Field Notes



Field Notes

Viewers' Report of View and Survey

ALSO, upon said 29 *day of* January, 1913, *said* Samuel Case David Breckland, *and* Peter H Kramer, *Viewers, presented to said County Board their several reports, as follows, to-wit:*

"Pursuant to Commissioners' Notice, we met at the Pl *of* Beg in Wyandotte *Township, on the* 16 *day of* January 1913, *and taking to our assistance* R A Williamson *and* — *as chain carriers, and* — *as marker, proceeded to view the route of the road petitioned for, which was surveyed under our direction by* R A Williamson *County Surveyor, the field notes and plat of which survey are hereto attached and form part of this report, and after careful deliberation we are of the opinion that said road is practicable, and of public utility, and recommend that it be granted, as located and surveyed, and that it be established and opened* ..... *feet wide."*

And further report that the following is a complete list of the names of all persons (Owners, Agents or Guardians) who filed claims with us for damages or compensation, (which said claims are herewith submitted,) by reason of the location and establishment of said proposed road and the amount awarded to each, by us, to-wit:

NAMES	OWNER, AGENT OR GUARDIAN	FRACTIONAL PART	Sec.	Twp.	R'nge	Acres Appropriated	Am't Claimed	Amount Awarded by Viewers	Commissioners Revision
		None							

ALSO, upon said ..... day of ..... 192..., there was presented to said County Board, the affidavit of ..... one of the petitioners aforesaid, setting forth that due notice of the ..... of said proposed road, together with date of meeting of the Viewers, as per published notice of County Clerk, had been served upon each of the persons noted below, who, as Owners, Agents, or Guardians were all the persons through whose premises said road is proposed to be located, except those who have signed Relinquishment, to-wit:

DATE WHEN NOTICE WAS SERVED	NAME OF PERSON	OWNER, AGENT OR GUARDIAN	FRACTIONAL PART	Sec.	Twp.	Range	REMARKS
		None.					

WHEREUPON, on the 2nd day of January 192 3, the following action thereon was had by said Board of County Commissioners, to-wit:

Upon due consideration, no legal objection having been offered against the establishment of said road, and believing the same to be of public utility, it is ORDERED: that the Viewers' Report of View and Report and Plat of Survey be adopted, and that said road be declared located and established as a public highway in accordance therewith; full record thereof to be made in the County Road Record and Plat, as Road No. ....., and the Trustees of Wyandotte Township be notified to cause the same to be opened for public travel.

I CERTIFY, that the foregoing is a complete record of the location and establishment of said road No. ....., as required by law to be made, and that the same was recorded on

90 / 90

ROAD RECORD,

SAML DODSWORTH STATIONERY CO KANSAS CITY NO 14634

PETITION

Road No.....

BE IT REMEMBERED, That on the 25 day of January 1923., a Road Petition signed by W H Gravett. and 14 others, was presented to the Board of County Commissioners of Wyandotte County, Kansas, praying for Location of a certain road, described as follows, to-wit:

Beginning at Douglass Road on the north line of Spring Garden Sub-Division in Twp 11 Range 25 Wyandotte County, Kansas, designated and described as Ross Avenue and ending at the South line of said Sub division. Said Ross Avenue to be widened by appropriating 10 feet from the adjoining property on the west.

BOND

SAID PETITION was accompanied with Bond, as required by law, signed by W H Gravett as principal, and W H Gravett. and Frank A Wilson as sureties, in the penal sum of — DOLLARS, ($ —)

Relinquishment of Claim for Damages

WE, The undersigned, owning land along the line of the proposed *road described in the accompanying petition hereby relinquish all claim of damage that we might have, either as owner or agent, by reason of land to be appropriated as right of way for said road, and waive notice to land owners, provided by law, and donate the land for right of way for said road through the lands, a description of which is placed opposite our several names:*

NAMES	Owner or Agent	DESCRIPTION	S	T	R	Total Number of Acres in Description
W H Gravett.						
Geo Enos						
Wm Madison						
Geo. Gillmer						
J H Buford.						
C D Mahaney						
Robert Ross						
Louis Neiman						
Wm Riggs						
A B Hunn						
J W Herd.						

I,..... one of the petitioners on the Petition herewith submitted, do hereby certify that all of the resident land owners owning land along the line of the road described therein have signed the within relinquishment except:.....

.....

Signed.

WHEREUPON, said bond was approved by the Board, and it appearing to the satisfaction of the Board, that the law had been substantially complied with, it was ordered, that Samuel Clarke David Buckland, Peter H Kramer *be appointed viewers of the proposed road, and that they meet in conjunction with the County Surveyor, at the* Pl *of* Beg. *in* Shawnee. *Township, on the* 28 *day of* Feby *192*3*, and proceed to view and lay out said road, according to law, giving to all parties a hearing, and make due report of their proceedings to the County Board.*

AFTERWARDS, TO-WIT: On the 19 *day of* April *192*3*,* Wm Beggs *County Clerk, presented to said Board his certificate, under seal, setting forth, that pursuant to law he had caused public notice of said proposed road to be published in* Kansas City Press *(a weekly newspaper, published in* Kans City *Kansas,) for two consecutive weeks and that said notice was so published in said newspaper, on the* 1st *day of* Feb *192*3*, the* 8 *day of* Feby *192*3*, and the* 15 *day of* Feby *192*3*, and had also caused similar notice to be posted to public view upon the bulletin board in his office from* Jan 29 *192*3*, to* Feb 28 *192*3*, and similar notices to be publicly posted in the following places, to-wit:*

from Feb 1 *192*3*, to* Feb 28 *192*3*, at* Beg *in* Shawnee *Township*
from — *192*—*, to* — *192*—*, at* Ends *in* — *Township*
from *192*—*, to* *192*—*, at* *in* *Township*

and had also caused record of same to be made in County Commissioner's Record, Volume "____" page "____"

See file of Publications

ALSO, upon said 16th *day of* April *, 192*3*,* P A Williamson *County Surveyor presented to said County Board, his report of survey of said proposed road, plat and field notes, in words and figures as follows, to-wit:*

Pursuant to the order of the Board, I met with Samuel Clark David Buckland, Peter H Kramer, *viewers, at the* Pl *of* Beg *in* Shawnee *Township, on the* 28 *day of* Feb *192*3*, and under the direction of said viewers, proceeded to survey said road as petitioned for, conspicuously marking the same throughout, and noting the courses and distances, and I do hereby certify that the following is a correct return of the survey of said road, and plat of the same, to-wit:*

Beginning at Douglass Ave on the north line of Spring Garden Subdivision Twp 11 Range 25 Wyandotte County Kansas designated and described as Ross avenue and ending at the south line of said subdivision

Said Ross avenue to be widened by appropriating ten feet from the adjoining property on the west.

Ross avenue in the plat of Spring Garden also a a strip of land 10 feet in width adjoining Ross avenue on the west and extending from Douglass ave on the north for the entire length of said Ross avenue and ending at the south line of Wilson ave in said plat of Spring Garden.

ROAD RECORD,

County Surveyor's plat and Field Notes

Field Notes

Viewers' Report of View and Survey

— PLAT OF —

ROSS AVENUE

— IN —

SPRING GARDEN.

As petitioned for by,

W. H. GRAVETT, ET AL.

To Accompany Report of

P. A. Williamson

County Surveyor.

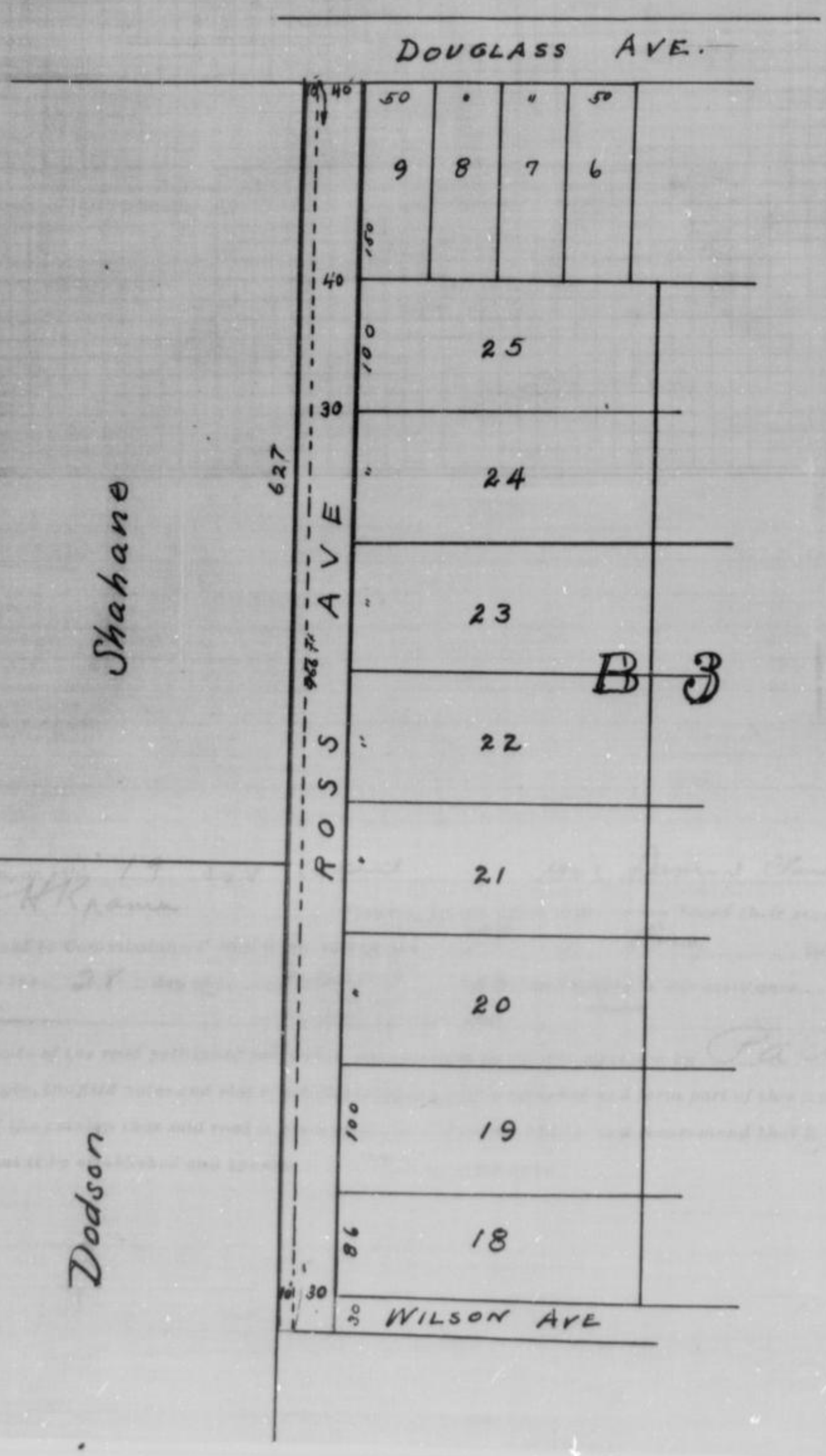

...and Boundaries, as follows, to-wit:

...corner

...Williamson

...as marker, proceeded

...Union

...after careful deliberation

...ted, as located and sur-

County Surveyor's plat and Field Notes

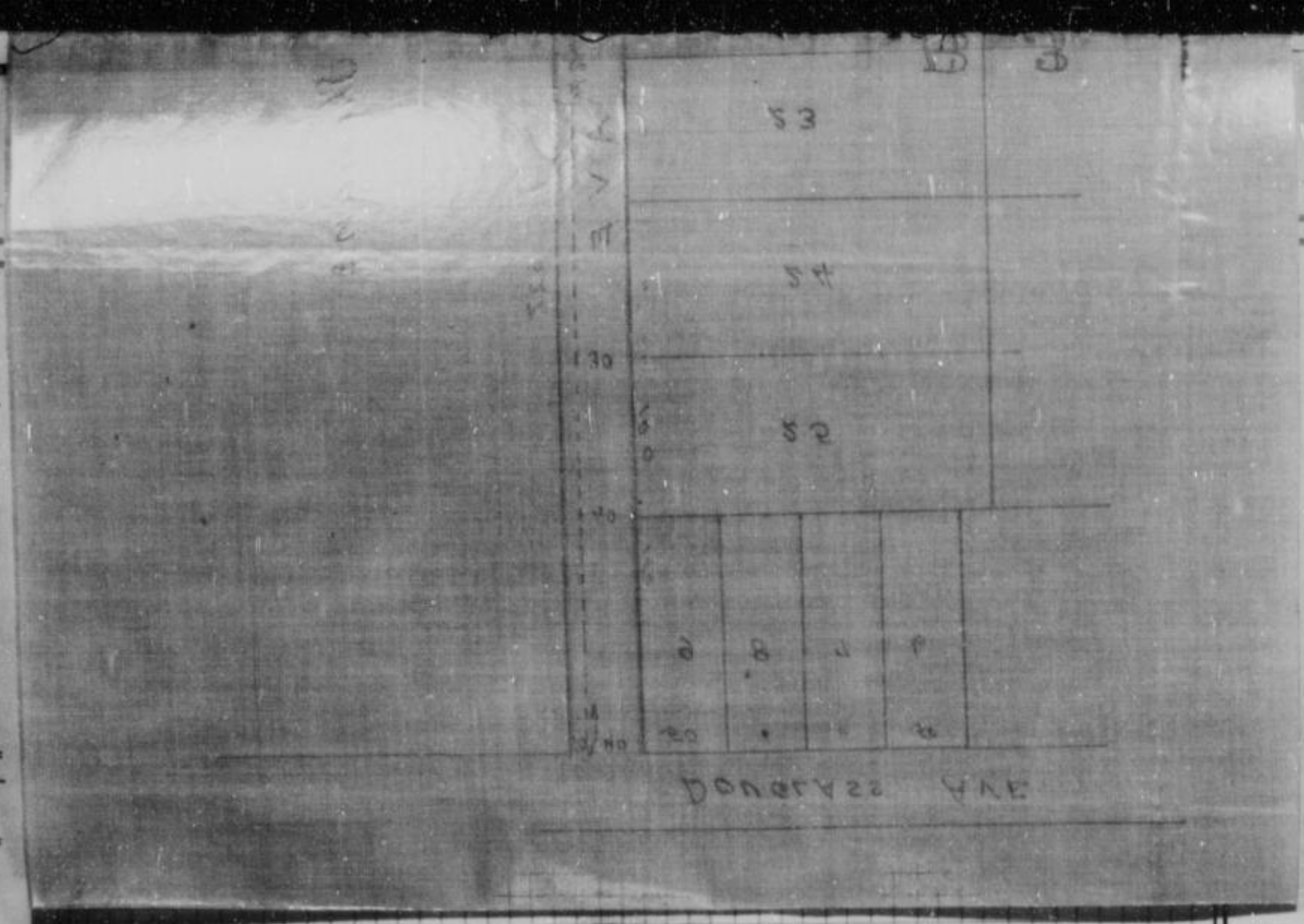

Field Notes

Viewers' Report of View and Survey

ALSO, upon said 19 *day of* April 1923, *said* Samuel Clausa David Burtlow *and* Peter H Kramer, *Viewers, presented to said County Board their several reports, as follows, to-wit:*

"Pursuant to Commissioners' Notice, we met at the Pl *of* Beg *in* Shawnee *Township, on the* 28 *day of* Feb 1923, *and taking to our assistance* P a Williams *and* ——— *as chain carriers, and* ——— *as marker, proceeded to view the route of the road petitioned for, which was surveyed under our direction by* P a Williams *County Surveyor, the field notes and plat of which survey are hereto attached and form part of this report, and after careful deliberation we are of the opinion that said road is practicable, and of public utility, and recommend that it be granted, as located and surveyed, and that it be established and opened* — *feet wide."*

And further report that the following is a complete list of the names of all persons (Owners, Agents or Guardians) who filed claims with us for damages or compensation, (which said claims are herewith submitted,) by reason of the location and establishment of said proposed road and the amount awarded to each, by us, to-wit:

NAMES	OWNER, AGENT OR GUARDIAN	FRACTIONAL PART	Sec.	Twp.	R'nge	Acres Appropriated	Am't Claimed	Amount Awarded by Viewers	Commissioners Revision
		None							

ALSO, upon said ..... day of ..... 192..., there was presented to said County Board, the affidavit of ..... one of the petitioners aforesaid, setting forth that due notice of the ..... of said proposed road, together with date of meeting of the Viewers, as per published notice of County Clerk, had been served upon each of the persons noted below, who, as Owners, Agents, or Guardians were all the persons through whose premises said road is proposed to be located, except those who have signed Relinquishment, to-wit:

DATE WHEN NOTICE WAS SERVED	NAME OF PERSON	OWNER, AGENT OR GUARDIAN	FRACTIONAL PART	Sec.	Twp.	Range	REMARKS
		None					

WHEREUPON, on the 19 day of April 1923, the following action thereon was had by said Board of County Commissioners, to-wit:

Upon due consideration, no legal objection having been offered against the establishment of said road, and believing the same to be of public utility, it is ORDERED: that the Viewers' Report of View and Report and Plat of Survey be adopted, and that said road be declared located and established as a public highway in accordance therewith; full record thereof to be made in the County Road Record and Plat, as Road No. — , and the Trustees of Shawnee Township be notified to cause the same to be opened for public travel.

I CERTIFY, that the foregoing is a complete record of the location and establishment of said road No. ....., as required by law to be made, and that the same was recorded on

94 94

ROAD RECORD,

SAML DODSWORTH STATIONERY CO KANSAS CITY NO 14854

PETITION

Road No......

BE IT REMEMBERED, *That on the* 17 *day of* January *192*3, *a Road Petition signed by* B F Brewster. *and* 15 *others, was presented to the Board of County Commissioners of Wyandotte County, Kansas, praying for* Location *of a certain road, described as follows, to-wit:*

Beginning at Hickory street in Kenney Heights as shown on recorded plat and running ~~south~~ north to the North line of Kenney Heights

BOND

SAID PETITION was accompanied with Bond, as required by law, signed by B F Brewster *as principal, and* J A Brewster *and* ..... *as sureties, in the penal sum of* ..... *DOLLARS, ($*.....*)*

Relinquishment of Claim for Damages

WE, The undersigned, owning land along the line of the proposed. *road described in the accompanying petition hereby relinquish all claim of damage that we might have, either as owner or agent, by reason of land to be appropriated as right of way for said road, and waive notice to land owners, provided by law, and donate the land for right of way for said road through the lands, a description of which is placed opposite our several names:*

NAMES	Owner or Agent	DESCRIPTION	S	T	R	Total Number of Acres in Description
B F Brewster.						
I Raown						
L P Singleton						
J M Bodeen						
R S Linde						
C F Myers						
Fred Myers						
Lena Mallett						
I Peachey						
J O Brewster						
A J Staley						
I E Stanbrough						
J Kirkpatrick						
J M Whitworth						
Victor Bright						
I O Mallory						

I, ... *one of the petitioners on the Petition herewith submitted, do hereby certify that all of the resident land owners owning land along the line of the road described therein have signed the within relinquishment except:* .....

WHEREUPON, said bond was approved by the Board, and it appearing to the satisfaction of the Board, that the law had been substantially complied with, it was ordered, that Samuel Clark David Buckland and Peter H Kramer. be appointed viewers of the proposed road, and that they meet in conjunction with the County Surveyor, at the Pl of Beg in Shawnee. Township, on the 14 day of Feby 1923, and proceed to view and lay out said road, according to law, giving to all parties a hearing, and make due report of their proceedings to the County Board.

AFTERWARDS, TO-WIT: On the 27 day of Feb 1923, William Beggs County Clerk, presented to said Board his certificate, under seal, setting forth, that pursuant to law he had caused public notice of said proposed road to be published in The Weekly Press. (a weekly newspaper, published in Kans City, Kansas,) for two consecutive weeks and that said notice was so published in said newspaper, on the 17 day of January 1923, the 24 day of Jan 192_, and the 31 day of Jan 1923, and had also caused similar notice to be posted to public view upon the bulletin board in his office from Jan 17 1923, to Feb 14 1923, and similar notices to be publicly posted in the following places, to-wit:

Sec file 1
Publications

from Jan 17 1923, to Feb 14 1923, at Beg in Shawnee Township
from — 192_, to — 192_, at End in — Township
from 192_, to 192_, at in Township

and had also caused record of same to be made in County Commissioner's Record, Volume "_____" page "_____"

ALSO, upon said 27 day of Feby 1923, P A Williamson County Surveyor presented to said County Board, his report of survey of said proposed road, plat and field notes, in words and figures as follows, to-wit:

Pursuant to the order of the Board, I met with Samuel Clark David Buckland and Peter H Kramer viewers, at the Pl of Beg in Shawnee Township, on the 14 day of Feb 1923, and under the direction of said viewers, proceeded to survey said road as petitioned for, conspicuously marking the same throughout, and noting the courses and distances, and I do hereby certify that the following is a correct return of the survey of said road, and plat of the same, to-wit:

Beginning at the intersection of the center line of Stetson street in Kenny Heights with the line between Wyandotte & Johnson Counties and running North 1330.2 feet to the north line of Kenny Heights

NOT RECORDED

- PLAT OF -

HICKORY AVENUE IN KINNEY HEIGHTS

Wyandotte County, Kansas

As Petitioned for by - B. F. BREWSTER ET AL

Scale 1" = 100'

To Accompany Report of P. G. Williamson
County Surveyor.

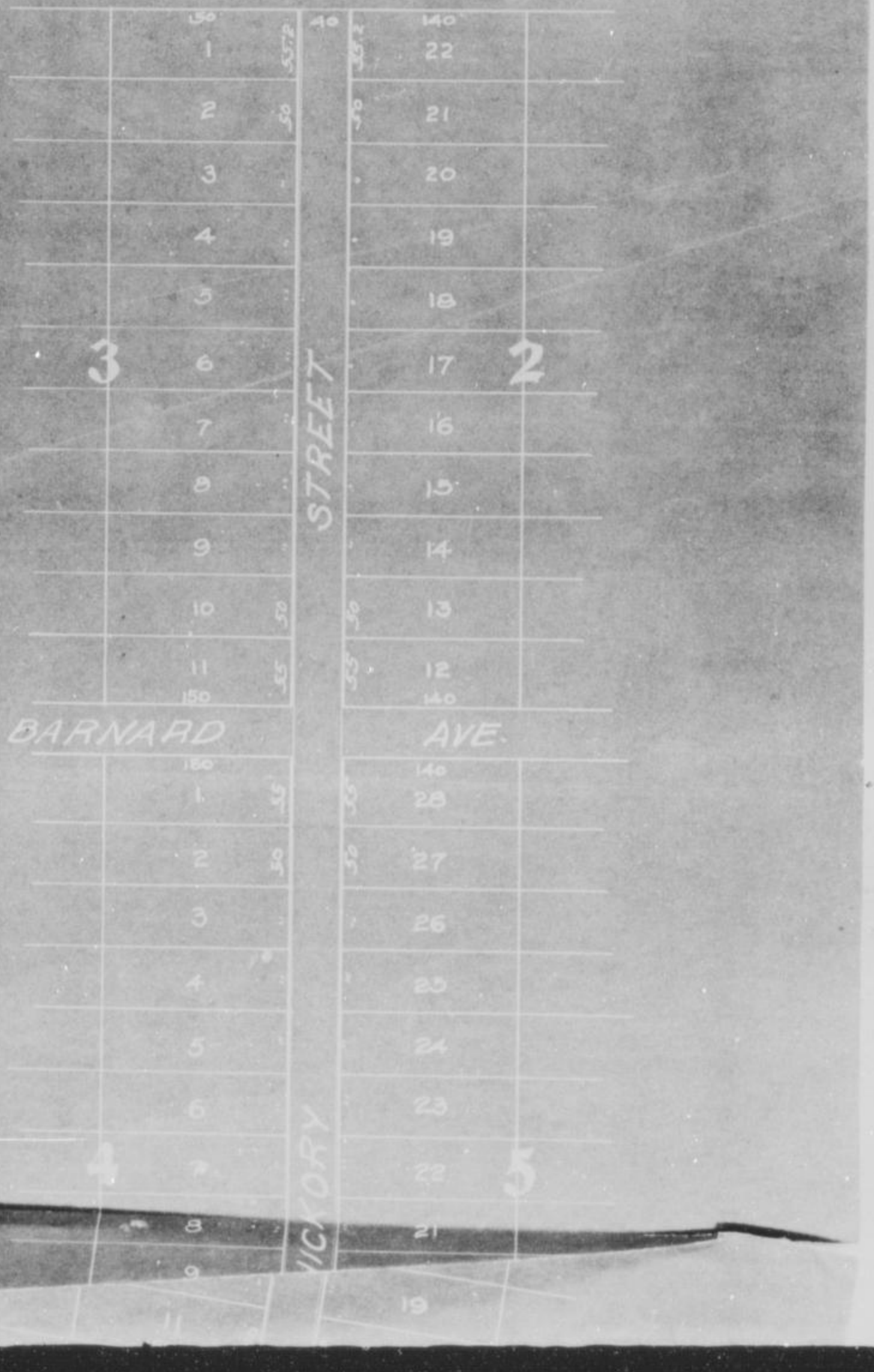

As Petitioned for by — B.F. BREWSTER ET AL.

Scale 1" = 100'

To Accompany Report of P.G. Williamson
County Surveyor.

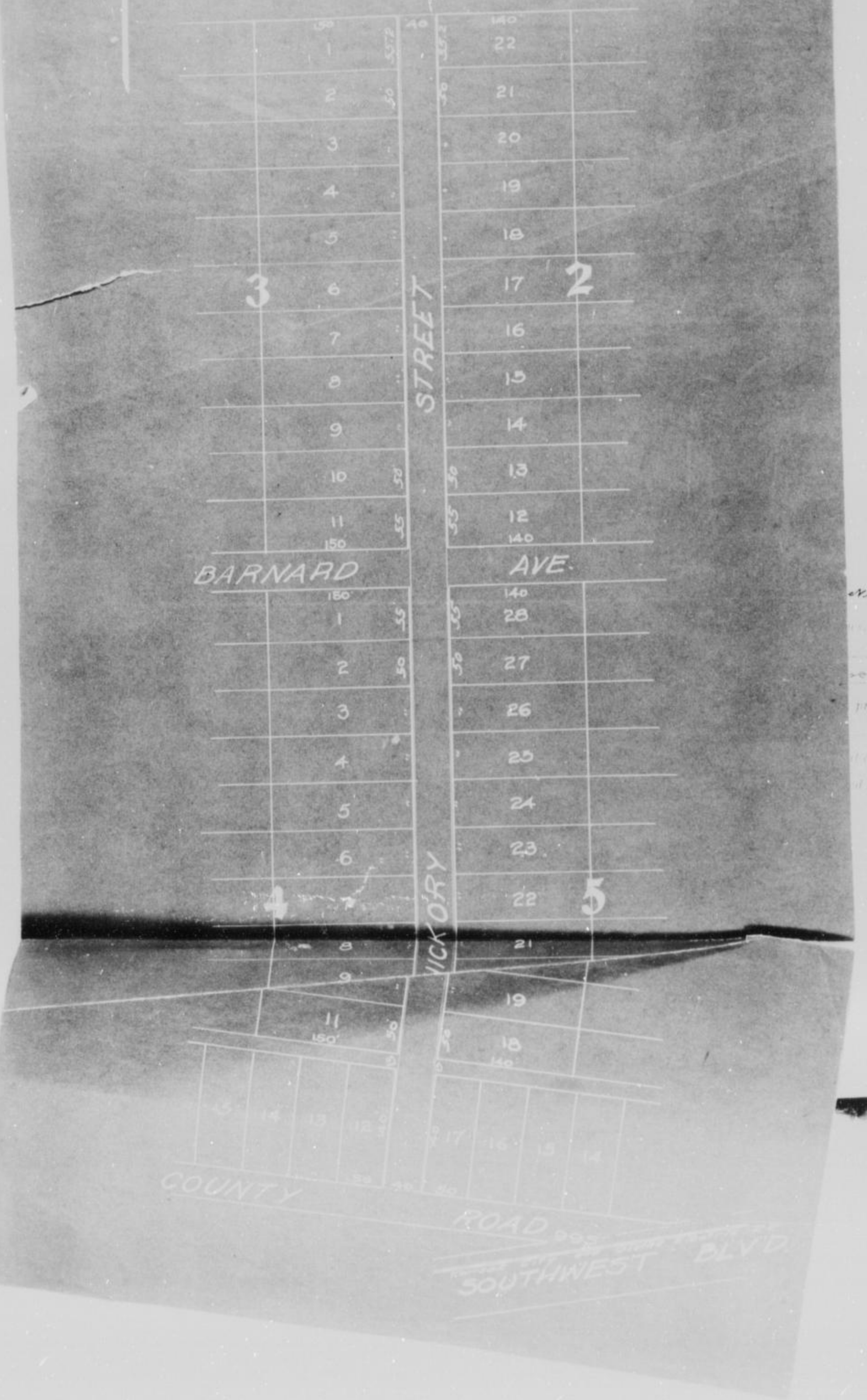

ty Survey-
plat and
ld Notes

Field Notes

Viewers' Report of View and Survey

ALSO, upon said 27 day of Feby 1923, said David Clark David Buckland and Peter H Kramer, Viewers, presented to said County Board their several reports, as follows, to-wit:

"Pursuant to Commissioners' Notice, we met at the Pl of Beg in Shawnee Township, on the 14 day of July 1923, and taking to our assistance PA Williamson and — as chain carriers, and — as marker, proceeded to view the route of the road petitioned for, which was surveyed under our direction by PA Williamson County Surveyor, the field notes and plat of which survey are hereto attached and form part of this report, and after careful deliberation we are of the opinion that said road is practicable, and of public utility, and recommend that it be granted, as located and surveyed, and that it be established and opened ..... feet wide."

WYANDOTTE COUNTY, KANSAS

And further report that the following is a complete list of the names of all persons (Owners, Agents or Guardians) who filed claims with us for damages or compensation, (which said claims are herewith submitted,) by reason of the location and establishment of said proposed road and the amount awarded to each, by us, to-wit:

NAMES	OWNER, AGENT OR GUARDIAN	FRACTIONAL PART	Sec.	Twp.	R'nge	Acres Appropriated	Am't Claimed	Amount Awarded by Viewers	Commissioners Revision
		None							

ALSO, upon said ..... day of ..... 192..., there was presented to said County Board, the affidavit of ..... one of the petitioners aforesaid, setting forth that due notice of the ..... of said proposed road, together with date of meeting of the Viewers, as per published notice of County Clerk, had been served upon each of the persons noted below, who, as Owners, Agents, or Guardians were all the persons through whose premises said road is proposed to be located, except those who have signed Relinquishment, to-wit:

DATE WHEN NOTICE WAS SERVED	NAME OF PERSON	OWNER, AGENT OR GUARDIAN	FRACTIONAL PART	Sec.	Twp.	Range	REMARKS
		None					

WHEREUPON, on the 27 *day of* Feb *192*3*, the following action thereon was had by said Board of County Commissioners, to-wit:*

Upon due consideration, no legal objection having been offered against the establishment of said road, and believing the same to be of public utility, it is ORDERED: that the Viewers' Report of View and Report and Plat of Survey be adopted, and that said road be declared located and established as a public highway in accordance therewith; full record thereof to be made in the County Road Record and Plat, as Road No. — *, and the Trustees of* Shawnee *Township be notified to cause the same to be opened for public travel.*

I CERTIFY, that the foregoing is a complete record of the location and establishment of said road No. ....., as required by law to be made, and that the same was recorded on the 27 *day of* Feb *192*3*.*

William Boggs

98

ROAD RECORD,

SAML DODSWORTH STATIONERY CO KANSAS CITY NO 14634

PETITION

Road No......

BE IT REMEMBERED, *That on the* 10th *day of* May 1923, *a Road Petition signed by* Paul H Ditzen *and* 16 *others, was presented to the Board of County Commissioners of Wyandotte County, Kansas, praying for* Location *of a certain road, described as follows, to-wit:*

Beginning at 38th & 40th Streets in Sunset Ridge an addition in Wyandotte County Kansas as per recorded plat thereof and the extension of both of said streets northward to Lathrop avenue in Haliwimmig addition in Wyandotte County Kansas

No damage claimed by abutting and adjoining property owners.

BOND

SAID PETITION was accompanied with Bond, as required by law, signed by Paul H Ditzen *as principal, and* J L Krauss *and* Geo H Smith *as sureties, in the penal sum of* — *DOLLARS, ($*—*)*

Relinquishment of Claim for Damages

WE, The undersigned, owning land along the line of the — *road described in the accompanying petition hereby relinquish all claim of damage that we might have, either as owner or agent, by reason of land to be appropriated as right of way for said road, and waive notice to land owners, provided by law, and donate the land for right of way for said road through the lands, a description of which is placed opposite our several names:*

NAMES	Owner or Agent	DESCRIPTION	S	T	R	Total Number of Acres in Description
Paul H Ditzen						
J D Piersol						
F W Klamm						
W C Keith						
Frank Hornaday						
A J Dever						
Geo Prskolich						
John Korich						
C D Edwards						
J L Krauss						
B Weber						
Eugene J Hill						
Mike Kolich						
Geo Kolich						
Geo Dopovich						
J E Goslin						
D H Gerber						

I,.....*one of the petitioners on the Petition herewith submitted, do hereby certify that all of the resident land owners owning land along the line of the road described therein have signed the within relinquishment except:*.....

WHEREUPON, said bond was approved by the Board, and it appearing to the satisfaction of the Board, that the law had been substantially complied with, it was ordered, that David Buckland Samuel Clarke Peter H Krame. *be appointed viewers of the proposed road, and that they meet in conjunction with the County Surveyor, at the* Place *of* Beg. *in* Quindaro *Township, on the* 30 *day of* June *192*3*, and proceed to view and lay out said road, according to law, giving to all parties a hearing, and make due report of their proceedings to the County Board.*

AFTERWARDS, TO-WIT: On the 2 *day of* June *192*3*, Wm Boggs County Clerk, presented to said Board his certificate, under seal, setting forth, that pursuant to law he had caused public notice of said proposed road to be published in* K C Weekly Press *(a weekly newspaper, published in* Kas City *Kansas,) for two consecutive weeks and that said notice was so published in said newspaper, on the* 12th *day of* May *192*3*, the* 19 *day of* May *192*, and the* 26 *day of* May *192*3*, and had also caused similar notice to be posted to public view upon the bulletin board in his office from* May 1 *192*3*, to* June 30 *192*3*, and similar notices to be publicly posted in the following places, to-wit:*

from May 1 *192*3*, to* June 30 *192*3*, at* Beg *in* Quindaro *Township*
from — *192*, to* — *192*, at* East *in* — *Township*
from *192*, to* *192*, at* *in* *Township*
and had also caused record of same to be made in County Commissioner's Record, Volume "" page ""

see file of Publication

ALSO, upon said 30 *day of* June *192*3*, P A Williamson *County Surveyor presented to said County Board, his report of survey of said proposed road, plat and field notes, in words and figures as follows, to-wit:*

Pursuant to the order of the Board, I met with David Buckland Saml Clarke Peter H Krame. *viewers, at the* Pl *of* Beg *in* Quindaro *Township, on the* 30 *day of* June *192*3*, and under the direction of said viewers, proceeded to survey said road as petitioned for, conspicuously marking the same throughout, and noting the courses and distances, and I do hereby certify that the following is a correct return of the survey of said road, and plat of the same, to-wit:*

38th Street in the plat of Sunset Ridge and Kilwinning addition and extending from the O P Sharp road on the south line of Sunset Ridge south to Lathrop Ave in the plat of Kilwinning addition Also 40th Street in the above additions and extending between the same limits.


Plat of
38TH & 40TH STREETS
SUNSET RIDGE & KILWINNING
ADDITIONS
Wyandotte County, Kansas
As Petitioned for by — Paul H. Ditson et al
To Accompany report of
County Surveyor
Scale 1" = 200 ft.
41ST STREET
LATHROP AVENUE
KILWINNING ADDITION
39TH STREET
SUNSET RIDGE ADDITION
(57TH STREET) ROAD
(BARKER) GEORGIA AVENUE ROAD
27
17
12
3
26
25
24
23
22
18
19
20
21
10
9
8
4
5
6
7
31
32
33
34
35
36
37
30
29
28
27
26
25
11
12
13
14
15
16
17
1
2
3
4
5
6
7
8
9
10
40
39
38
23
22
21
20
19
18

County S
or's pla
Field N

Field

Viewers' Report of View and Survey

ALSO, upon said 3 *day of* July 19~~13~~, *said* Adam Chance David Buckland *and* Peter H Kramer, *Viewers, presented to said County Board their several reports, as follows, to-wit:*

"Pursuant to Commissioners' Notice, we met at the Pl *of* Beg *in* Quendaus *Township, on the* 30 *day of* June 19~~2~~, *and taking to our assistance* Pa Williamson *and* ~~—~~ *as chain carriers, and* ~~—~~ *as marker, proceeded to view the route of the road petitioned for, which was surveyed under our direction by* Pa Williamson *County Surveyor, the field notes and plat of which survey are hereto attached and form part of this report, and after careful deliberation we are of the opinion that said road is practicable, and of public utility, and recommend that it be granted, as located and surveyed, and that it be established and opened* ~~—~~ *feet wide."*

And further report that the following is a complete list of the names of all persons (Owners, Agents or Guardians) who filed claims with us for damages or compensation, (which said claims are herewith submitted,) by reason of the location and establishment of said proposed road and the amount awarded to each, by us, to-wit:

NAMES	OWNER, AGENT OR GUARDIAN	FRACTIONAL PART	Sec.	Twp.	R'nge	Acres Appropriated	Am't Claimed	Amount Awarded by Viewers	Commissioners Revision
		None							

ALSO, upon said ..... day of ..... 192....., there was presented to said County Board, the affidavit of ..... one of the petitioners aforesaid, setting forth that due notice of the ..... of said proposed road, together with date of meeting of the Viewers, as per published notice of County Clerk, had been served upon each of the persons noted below, who, as Owners, Agents, or Guardians were all the persons through whose premises said road is proposed to be located, except those who have signed Relinquishment, to-wit:

DATE WHEN NOTICE WAS SERVED	NAME OF PERSON	OWNER, AGENT, OR GUARDIAN	FRACTIONAL PART	Sec.	Twp.	Range	REMARKS
		None.					

WHEREUPON, on the 2 *day of* July *192*3*, the following action thereon was had by said Board of County Commissioners, to-wit:*

Upon due consideration, no legal objection having been offered against the establishment of said road, and believing the same to be of public utility, it is ORDERED: that the Viewers' Report of View and Report and Plat of Survey be adopted, and that said road be declared located and established as a public highway in accordance therewith; full record thereof to be made in the County Road Record and Plat, as Road No. ....., and the Trustees of Quindaro *Township be notified to cause the same to be opened for public travel.*

I CERTIFY, that the foregoing is a complete record of the location and establishment of said road No. ....., as required by law to be made, and that the same was recorded on the 2 *day of* July *192*3

102

ROAD RECORD,

S/ ML DODSWORTH STATIONERY CO KANSAS CITY NO 14834

PETITION

Road No......

BE IT REMEMBERED, *That on the* 28 *day of* May *192*3, *a Road Petition signed by* Geo H Studt *and* 12 *others, was presented to the Board of County Commissioners of Wyandotte County, Kansas, praying for* ..... *of a certain road, described as follows, to-wit:*

Broadview avenue in the plat of Broadview also the extension of Broadview avenue south to an intersection with the parallel Road.

BOND

SAID PETITION was accompanied with Bond, as required by law, signed by Mrs Austin Kelley *as principal, and* L E Homick *and* L Drebeis *as sureties, in the penal sum of* — *DOLLARS, ($*—*)*

Relinquishment of Claim for Damages

WE, The undersigned, owning land along the line of the proposed *road described in the accompanying petition hereby relinquish all claim of damage that we might have, either as owner or agent, by reason of land to be appropriated as right of way for said road, and waive notice to land owners, provided by law, and donate the land for right of way for said road through the lands, a description of which is placed opposite our several names:*

NAMES	Owner or Agent	DESCRIPTION	S	T	R	Total Number of Acres in Description
A H Peterson						
J W Brownrigg						
Fred Studt						
Mrs L A Vail						
J H Dolan						
W R Dillon						
C F Studt						
Mary Studt.						
Lizzie Studt						
Rosana Thornhill						
Eugene Von Hess.						
Sarah Studt.						

I, ... *one of the petitioners on the Petition herewith submitted, do hereby certify that all of the resident land owners owning land along the line of the road described therein have signed the within relinquishment except:* .....

WYANDOTTE COUNTY, KANSAS

WHEREUPON, said bond was approved by the Board, and it appearing to the satisfaction of the Board, that the law had been substantially complied with, it was ordered, that David Buckland Samuel Clarke *and* Peter H Kramer. *be appointed viewers of the proposed road, and that they meet in conjunction with the County Surveyor, at the* Pl *of* Beg *in* Wyandotte *Township, on the* 13 *day of* Aug *1923, and proceed to view and lay out said road, according to law, giving to all parties a hearing, and make due report of their proceedings to the County Board.*

AFTERWARDS, TO-WIT: On the 22 *day of* June *1923,* William Beggs *Co[unty Clerk] filed his certificate, under seal, setting forth, that pursuant to law he had caused public notice of said proposed road to be published in* KC Weekly Press *(a weekly newspaper, published in* Kans City *Kansas,) for two consecutive weeks and that said notice was so published in said newspaper, on the* 8 *day of* June *1923, the* 15 *day of* June. *1923, and the* 22 *day of* June *1923, and had also caused similar notice to be posted to public view upon the bulletin board in his office from* May 29 *1923, to* June. 13 *1923, and similar notices to be publicly posted in the following places, to-wit:*

from May 29 *1923, to* June 13 *1923, at* Beg. *in* Wyandotte *Township*
from – *192..., to* – *192..., at* End *in* – *Township*
from *192..., to* *192..., at* *in* *Township*

and had also caused record of same to be made in County Commissioner's Record, Volume "....." page "....."

ROAD NOTICE.

State of Kansas
County of Wyandotte } ss
To Whom It May Concern:

Take notice that a legal petition signed by George H. Studt and other householders of Quindaro Township, in said County, has been presented to the Board of County Commissioners praying for the location of a road as follows, viz:

Beginning at Broadview Avenue in the plat of Broadview; also the extension of Broadview Avenue south to an intersection with the Parallel Road, and ending at said Parallel Road.

And that said Board has appointed Samuel Clarke, David Buckland and Peter H. Kramer, viewers, who will meet at the point of beginning of said road, as petitioned for on the 10th day of July, 1923, and proceed to view said road, as the law directs, at which time and place all persons interested may attend and have a hearing. In case said viewers fail to meet on the day designated, they may meet on the following day, as provided by law, without further notice.

Witness my hand and the official seal of said County this 28th day of May, 1923.

[SEAL.] WILLIAM BEGGS, County Clerk.
By H. M. SWARTZ, Deputy.

(First published, June 8, 1923.)

day of Aug. *1923.* P A Williamson *County Surveyor presented to said County Board, his report of survey of said proposed road, plat and field notes in words and figures as follows, to-wit:*

Pursuant to the order of the Board, I met with David Buckland Samuel Clarke, *and* Peter H Kramer, *viewers, at the* Pl *of* Beg *in* Wyandotte *Township, on the* 13 *day of* Aug *1923, and under the direction of said viewers, proceeded to survey said road as petitioned for, conspicuously marking the same throughout, and noting the courses and distances, and I do hereby certify that the following is a correct return of the survey of said road, and plat of the same, to-wit:*

Begenning at a point in the north line of the Parallel Road where the center line of Broadview Ave. in the plat of Broadview extended south intersects said Parallel Road; thence north along said extension to the south end of said Broadview Avenue; thence along the center line of said Broadview Avenue north to the south line of the D.D. Sharp or Barker Road.

101

PLAT OF ROAD

Petitioned for by Geo. H Studt et al

IN SE¼ of SECTION 36-10-24

Wyandotte County, Kansas

To Accompany Report of — P.O. Williams
County Surveyor

Scale 1" = 200 ft

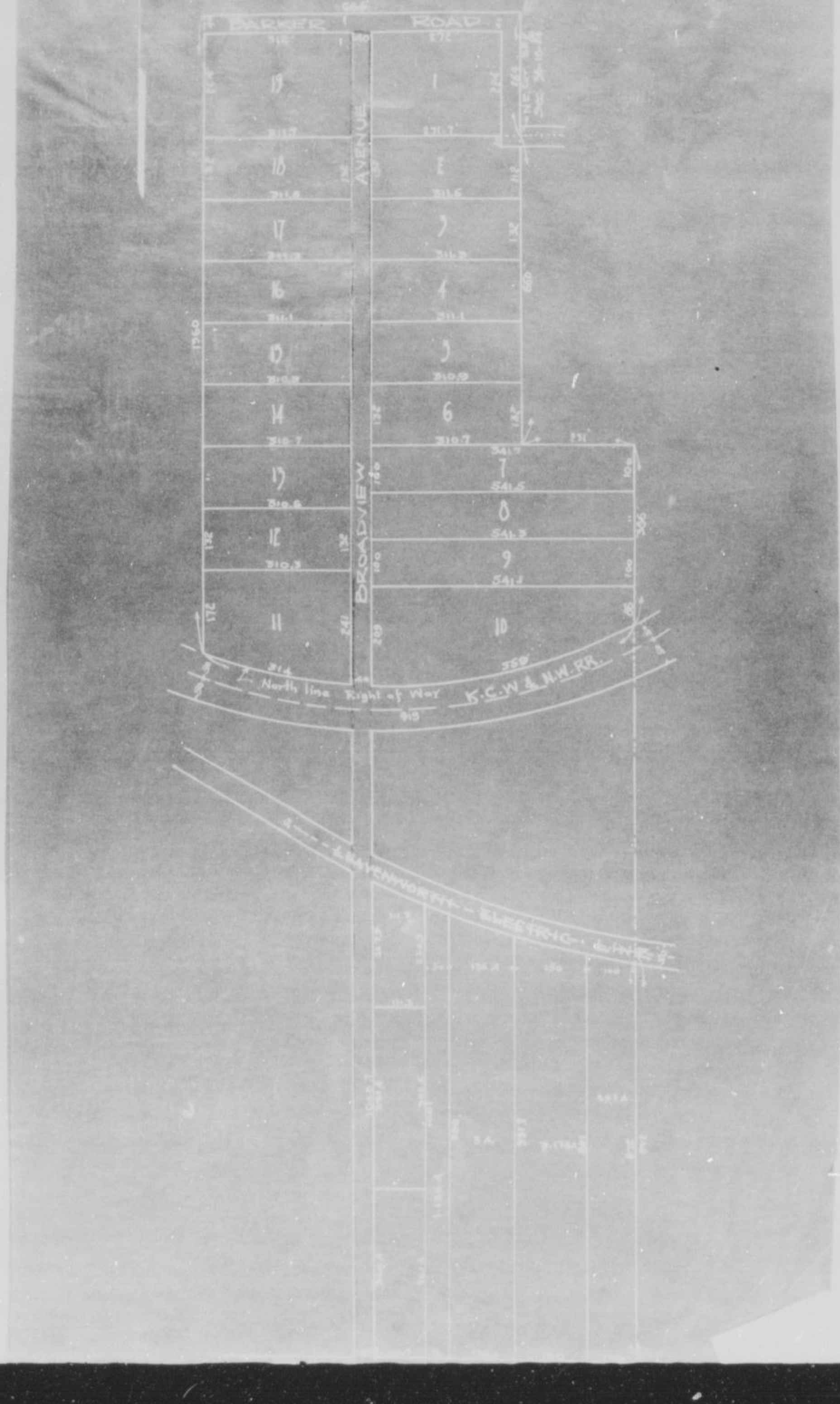

County Surveyor's plat and Field Notes

Field Notes

Viewers' Report of View and Survey

ALSO, upon said 20th day of Aug. 1923, said Burdland & Clarke and Peter H Garner, Viewers, presented to said County Board their several reports, as follows, to-wit:

"Pursuant to Commissioners' Notice, we met at the Pl of Bey in Wyandotte Township, on the 13th day of Aug. 1923, and taking to our assistance P A Williamson and — as chain carriers, and — as marker, proceeded to view the route of the road petitioned for, which was surveyed under our direction by P A Williamson County Surveyor, the field notes and plat of which survey are hereto attached and form part of this report, and after careful deliberation we are of the opinion that said road is practicable, and of public utility, and recommend that it be granted, as located and surveyed, and that it be established and opened ..... feet wide."

And further report that the following is a complete list of the names of all persons (Owners, Agents or Guardians) who filed claims with us for damages or compensation, (which said claims are herewith submitted,) by reason of the location and establishment of said proposed road and the amount awarded to each, by us, to-wit:

NAMES	OWNER, AGENT OR GUARDIAN	FRACTIONAL PART	Sec.	Twp.	R'nge	Acres Appropriated	Am't Claimed	Amount Awarded by Viewers	Commissioners Revision
		None							

ALSO, upon said ..... day of ..... 192..., there was presented to said County Board, the affidavit of ..... one of the petitioners aforesaid, setting forth that due notice of the ..... of said proposed road, together with date of meeting of the Viewers, as per published notice of County Clerk, had been served upon each of the persons noted below, who, as Owners, Agents, or Guardians were all the persons through whose premises said road is proposed to be located, except those who have signed Relinquishment, to-wit:

DATE WHEN NOTICE WAS SERVED	NAME OF PERSON	OWNER, AGENT OR GUARDIAN	FRACTIONAL PART	Sec.	Twp.	Range	REMARKS
		None.					

WHEREUPON, on the 20 *day of* Aug *192*3*, the following action thereon was had by said Board of County Commissioners, to-wit:*

Upon due consideration, no legal objection having been offered against the establishment of said road, and believing the same to be of public utility, it is ORDERED: that the Viewers' Report of View and Report and Plat of Survey be adopted, and that said road be declared located and established as a public highway in accordance therewith; full record thereof to be made in the County Road Record and Plat, as Road No. — *, and the Trustees of* Wyandotte *Township be notified to cause the same to be opened for public travel.*

I CERTIFY, that the foregoing is a complete record of the location and establishment of said road No. ....., as required by law to be made, and that the same was recorded on

the 20 day of Aug 1923.

106

ROAD RECORD,

SAML DODSWORTH STATIONERY CO KANSAS CITY NO 14884

PETITION

Road No.....

BE IT REMEMBERED, That on the 7th day of July 1923, a Road Petition signed by George W Dowell and 11 others, was presented to the Board of County Commissioners of Wyandotte County, Kansas, praying for location of a certain road, described as follows, to-wit:

Beginning at a point at High street and Benton thence north on Benton to Street called or known as Fairview thence west on Fairview to intersection of Argentine road or 10th street. All the above located in Sauer Highlands, an addition in Wyandotte Co. Shawnee township

BOND

SAID PETITION was accompanied with Bond, as required by law, signed by Geo W Dowell. as principal, and Geo W Dowell and — as sureties, in the penal sum of — DOLLARS, ($ —)

Relinquishment of Claim for Damages

WE, The undersigned, owning land along the line of the proposed road described in the accompanying petition hereby relinquish all claim of damage that we might have, either as owner or agent, by reason of land to be appropriated as right of way for said road, and waive notice to land owners, provided by law, and donate the land for right of way for said road through the lands, a description of which is placed opposite our several names:

NAMES	Owner or Agent	DESCRIPTION	S	T	R	Total Number of Acres in Description
George W Dowell						
Robert T Clemings						
George O Orr						
L D Kreader						
Matt F Flannigan						
Wm Stewart						
Thomas R Stout						
O E Zemmerman						
Geo E Kahrs						
Elwood Wilson						
Jon T Pipiott						
Forest M Flannigan						

I,.....one of the petitioners on the Petition herewith submitted, do hereby certify that all of the resident land owners owning land along the line of the road described therein have signed the within relinquishment except:.....

WHEREUPON, said bond was approved by the Board, and it appearing to the satisfaction of the Board, that the law had been substantially complied with, it was ordered, that David Buerland Samuel Clarke and Peter H Kramer. be appointed viewers of the proposed road, and that they meet in conjunction with the County Surveyor, at the Place of beg. in Shawnee Township, on the 15th day of Aug. 1923, and proceed to view and lay out said road, according to law, giving to all parties a hearing, and make due report of their proceedings to the County Board.

ROAD NOTICE

The State of Kansas, } ss.
County of Wyandotte, }

To whom it may concern:

Take Notice, That a legal petition signed by George W. Dowell, and other householders of Shawnee Township, in said County, has been presented to the Board of County Commissioners praying for the location of a road as follows, viz:

Beginning at a point at High Street and Benton; thence north on Benton to street called or known as Fairview; thence west on Fairview to intersection of Argentine Road or Tenth street. All the above located in Sauer Highlands, an addition in Wyandotte County, Shawnee Township.

And that said Board has appointed David Buckland, Samuel Clarke and Peter H. Kramer Viewers, who will meet at the point of beginning of said road, as petitioned for on the 15th day of August, 1923, and proceed to view said road, as the law directs, at which time and place all persons interested may attend and have a hearing. In case said viewers fail to meet on the day designated, they may meet on the following day, as provided by law, without further notice.

Witness my hand and the official seal of said County this 9th day of July, 1923.

[SEAL.]

WILLIAM BEGGS,
County Clerk.

By H. M. Swartz, Deputy.

(First published, July 13, 1923.)

On the 28 day of July 1923, William Beggs. County Clerk, filed in my office and presented to the County Board his certificate, under seal, setting forth that pursuant to law he had caused public notice of said proposed road to be published in The Weekly Press (a weekly newspaper, published in Kans City, Kansas,) for two consecutive weeks and that said notice was so published in said newspaper, on the 13th day of July 1923, the 20 day of July 1923 and the 27 day of July 1923; and had also caused similar notice to be posted to public view upon the bulletin board in his office from July 8th 1923 to July 27 1923, and similar notices to be publicly posted in the following places, to-wit:

from July 8th 1923, to July 27 1923, at Beg in Shawnee Township
from — 192—, to — 192—, at End in — Township
from 192—, to 192—, at in Township

and had also caused record of same to be made in County Commissioner's Record, Volume "5" page "400"

And on this 15th day of Aug. 1923, P A Williamson County Surveyor presented to said County Board, his report of survey of said proposed road, plat and field notes, in words and figures as follows, to-wit:

Pursuant to the order of the Board, I met with David Buerland Samuel Clarke and Peter H Kramer. viewers, at the Place of Beg in Shawnee Township, on the 15th day of Aug. 1923, and under the direction of said viewers, proceeded to survey said road as petitioned for, conspicuously marking the same throughout, and noting the courses and distances, and I do hereby certify that the following is a correct return of the survey of said road, and plat of the same, to-wit:

Beginning at the intersection of the north line of High Street with the center line of Benton street in the plat of Sauer Highlands, thence north to the center of Fairview avenue; thence west to Ewing avenue The remainder of the street petitioned for was abandoned by the Board of County Commissioners


N
PLAT OF ROAD
-Petitioned for by -
George W. Dowell et al
SHAWNEE TOWNSHIP
Wyandotte County, Kansas
To Accompany Report of
Scale 1"=100'
AVENUE
FAIRVIEW BLVD
AVENUE
MARIE BLVD
EWING
BENTON
HIGH STREET
330
140
50
1
2
3
4
5
6

County Surveyor's plat and Field Notes



Field Notes

Viewers' Report of View and Survey

ALSO, upon said 20 th day of Aug 1923, David Burkland David Clarke and Peter H Kramer, Viewers, presented to said County Board their several reports, as follows, to-wit:

"Pursuant to Commissioners' Notice, we met at the Pl of Beg in Shawnee Township, on the 15 day of Aug 1923, and taking to our assistance PA Williamson and ——— as chain carriers, and ——— as marker, proceeded to view the route of the road petitioned for, which was surveyed under our direction by PA Williamson County Surveyor, the field notes and plat of which survey are hereto attached and form part of this report, and after careful deliberation we are of the opinion that said road is practicable, and of public utility, and recommend that it be granted, as located and surveyed, and that it be established and opened — feet wide."

And further report that the following is a complete list of the names of all persons (Owners, Agents or Guardians) who filed claims with us for damages or compensation, (which said claims are herewith submitted,) by reason of the location and establishment of said proposed road and the amount awarded to each, by us, to-wit:

NAMES	OWNER, AGENT OR GUARDIAN	FRACTIONAL PART	Sec.	Twp.	R'nge	Acres Appro-priated	Am't Claimed	AMOUNT AWARDED BY VIEWERS	COMMISSIONERS REVISION
		None							

ALSO, upon said ____ day of ____ 192__, there was presented to said County Board, the affidavit of ____ one of the petitioners aforesaid, setting forth that due notice of the ____ of said proposed road, together with date of meeting of the Viewers, as per published notice of County Clerk, had been served upon each of the persons noted below, who, as Owners, Agents, or Guardians were all the persons through whose premises said road is proposed to be located, except those who have signed Relinquishment, to-wit:

DATE WHEN NOTICE WAS SERVED	NAME OF PERSON	OWNER, AGENT OR GUARDIAN	FRACTIONAL PART	Sec.	Twp.	Range	REMARKS
		None.					

WHEREUPON, on the 20th *day of* Aug *192*3*, the following action thereon was had by said Board of County Commissioners, to-wit:*

Upon due consideration, no legal objection having been offered against the establishment of said road, and believing the same to be of public utility, it is ORDERED: that the Viewers' Report of View and Report and Plat of Survey be adopted, and that said road be declared located and established as a public highway in accordance therewith; full record thereof to be made in the County Road Record and Plat, as Road No. ____, and the Trustees of Shawnee *Township be notified to cause the same to be opened for public travel.*

I CERTIFY, that the foregoing is a complete record of the location and establishment of said road No. ____, as required by law to be made, and that the same was recorded on the 20th *day of* Aug *192*3*.*

110

ROAD RECORD,

SAML DODSWORTH STATIONERY CO KANSAS CITY NO 14654

PETITION

Road No.....

BE IT REMEMBERED, That on the 23 day of January 1923, a Road Petition signed by J G Cook and 19 others, was presented to the Board of County Commissioners of Wyandotte County, Kansas, praying for Location of a certain road, described as follows, to-wit:

Beginning at Dodd Street and Kansas City Ave thence west 125 feet to Argentine Ave. then South on Argentine Ave 600 feet to Stein Ave and terminating at Argentine and Stein Ave.

BOND

SAID PETITION was accompanied with Bond, as required by law, signed by D J Barrow *as principal, and* Sarah Jackman. *and* — *as sureties, in the penal sum of* — *DOLLARS, ($.....)*

Relinquishment of Claim for Damages

WE, The undersigned, owning land along the line of the proposed *road described in the accompanying petition hereby relinquish all claim of damage that we might have, either as owner or agent, by reason of land to be appropriated as right of way for said road, and waive notice to land owners, provided by law, and donate the land for right of way for said road through the lands, a description of which is placed opposite our several names:*

NAMES	Owner or Agent	DESCRIPTION	S	T	R	Total Number of Acres in Description
D J Barrow						
E P Reynolds						
A J Reynolds						
J W Loomis						
Geo E Loomis						
J Garrett.						
H Garrett.						
A J Schuerle						
J B Olstead.						
E Olsted.						
Frank Barrow.						
Laura. O Dennis.						
William T Wright						
J A Cathey						
Ray Cathey						
W H Noble						
C Wallace						
Sarah Jackson.						
L R Cooper						

I,.....one of the petitioners on the Petition herewith submitted, do hereby certify that all of the resident land owners owning land along the line of the road described therein have signed the within relinquishment except:.....

WHEREUPON, said bond was approved by the Board, and it appearing to the satisfaction of the Board, that the law had been substantially complied with, it was ordered, that David Buckland Samuel Clarke and Peter H Kramer, be appointed viewers of the proposed road, and that they meet in conjunction with the County Surveyor, at the place of beg. in Shawnee Township, on the 28th day of Feby 1923, and proceed to view and lay out said road, according to law, giving to all parties a hearing, and make due report of their proceedings to the County Board.

AFTERWARDS, TO-WIT: On the 27 day of Aug 1923, William Beggs County Clerk presented to said Board his certificate, under seal, setting forth, that pursuant to law he had caused public notice of said proposed road to be published in K C Weekly Press (a weekly newspaper, published in Kans City Ko. Kansas,) for two consecutive weeks and that said notice was so published in said newspaper, on the 2 day of Feby 1923, the 9 day of Feby 1923, and the 16 day of Feb 1923, and had also caused similar notice to be posted to public view upon the bulletin board in his office from Jany 23 1923, to Feby 28 1923, and similar notices to be publicly posted in the following places, to-wit:

from Jan 23 1923, to Feb 28 1923, at Beg in Shawnee Township
from ~ 192 , to ~ 192 , at End in ~ Township
from 192 , to 192 , at in Township

and had also caused record of same to be made in County Commissioner's Record, Volume " " page " "

ROAD NOTICE.

State of Kansas, Wyandotte County. } ss.

To Whom it May Concern:

Take Notice, That a legal petition signed by J. G. Cook and other householders of Shawnee Township, in said County, has been presented to the Board of County Commissioners praying for the location of a road as follows, viz:

Beginning at Dodd street and Kansas City avenue, thence west 125 feet to Argentine avenue, thence south on Argentine avenue 600 feet to Stine avenue, and ending at Argentine and Stine avenue.

And that said board has appointed Samuel Clarke, David Buckland and Peter H. Kramer viewers, who will meet at the point of beginning of said road as petitioned for on the 28th day of February, 1923, and proceed to view said road as the law directs, at which time and place all persons interested may attend and have a hearing. In case said viewers fail to meet on the day designated they may meet on the following day, as provided by law, without further notice.

Witness my hand and the official seal of said county this 19th day of January, 1923.

[SEAL.] WILLIAM BEGGS, County Clerk.
By H. M. Swartz, Deputy.

(First published, February 2, 1923.)

ALSO, upon said 27 day of Aug. 1923, R A Williamson County Surveyor presented to said County Board, his report of survey of said proposed road, plat and field notes, in words and figures as follows, to-wit:

Pursuant to the order of the Board, I met with David Buckland Samuel Clarke and Peter H Kramer, viewers, at the Place of Beg in Shawnee Township, on the 28 day of Feby 1923, and under the direction of said viewers, proceeded to survey said road as petitioned for, conspicuously marking the same throughout, and noting the courses and distances, and I do hereby certify that the following is a correct return of the survey of said road, and plat of the same, to-wit:

Beginning at the intersection of the center line of Argentine avenue with the south line of Kans City avenue in the amended plat of Roedale Place thence south and southeast along the center line of Argentine ave to the north line of Stine avenue in said plat.

ROAD RECORD.

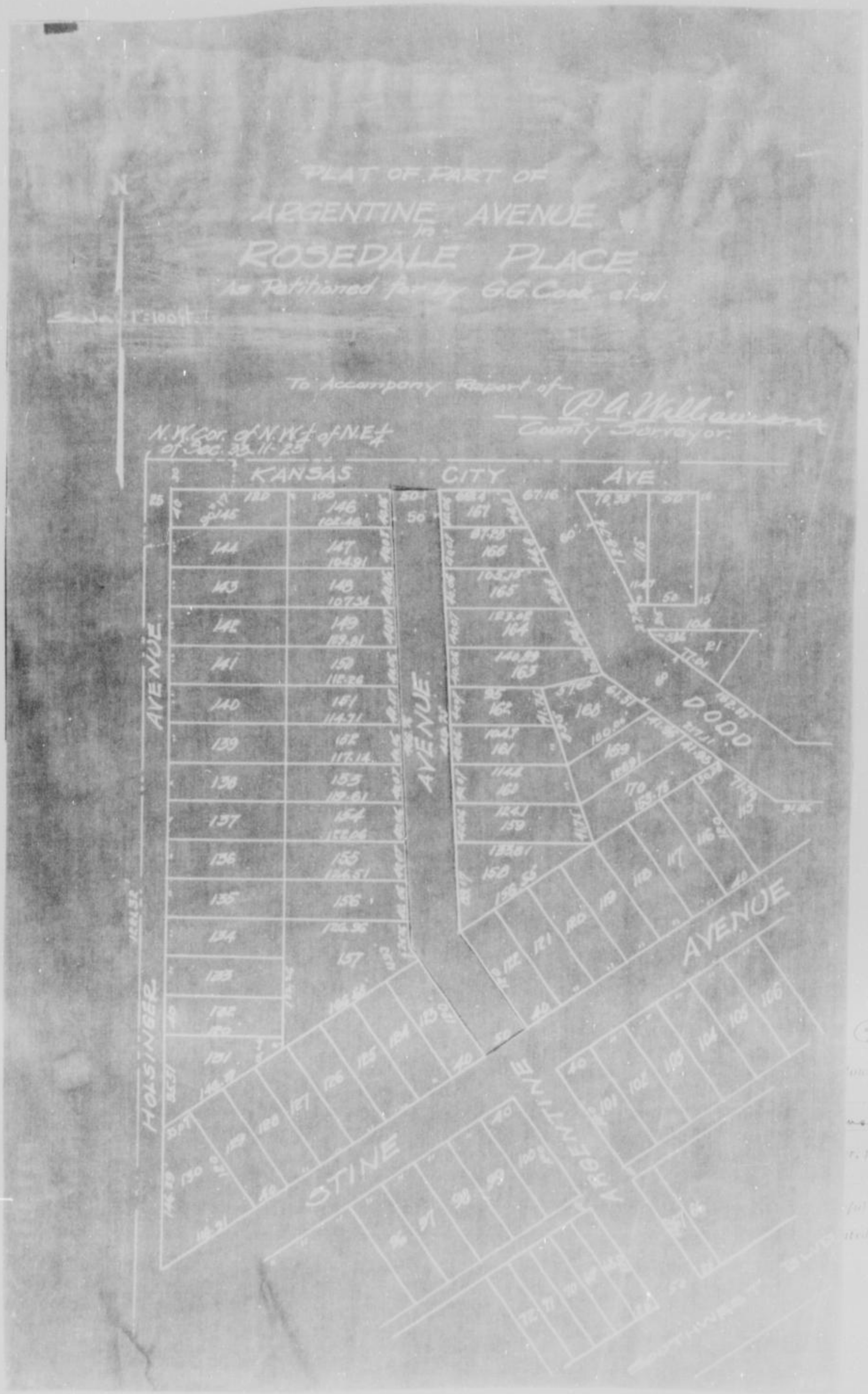
PLAT OF PART OF
ARGENTINE AVENUE
IN
ROSEDALE PLACE
As Petitioned for by G.G. Cook et al.
To Accompany Report of
P.A. Williamson
County Surveyor.
N.W. Cor. of N.W.¼ of N.E.¼ of Sec. 33. 11-25
KANSAS CITY AVE
HASINGER AVENUE
STINE AVENUE
ANTHONY AVENUE
DODD

County Surveyor's plat and Field Notes



Field Notes

Viewers' Report of View and Survey

ALSO, upon said 27 day of Aug 1923, said David Beverland and David Clark and Peter A Kramer, Viewers, presented to said County Board their several reports, as follows, to-wit:

"Pursuant to Commissioners' Notice, we met at the Pl of Hey in Shawnee Township, on the 28 day of Feb 1923, and taking to our assistance Pl A Williamson and ~ as chain carriers, and ~ as marker, proceeded to view the route of the road petitioned for, which was surveyed under our direction by Pl A Williamson County Surveyor, the field notes and plat of which survey are hereto attached and form part of this report, and after careful deliberation we are of the opinion that said road is practicable, and of public utility, and recommend that it be granted, as located and surveyed, and that it be established and opened ~ feet wide."

WYANDOTTE COUNTY, KANSAS

And further report that the following is a complete list of the names of all persons (Owners, Agents or Guardians) who filed claims with us for damages or compensation, (which said claims are herewith submitted,) by reason of the location and establishment of said proposed road and the amount awarded to each, by us, to-wit:

NAMES	OWNER, AGENT OR GUARDIAN	FRACTIONAL PART	Sec.	Twp.	R'nge	Acres Appropriated	Am't Claimed	Amount Awarded by Viewers	Commissioners Revision
		None							

ALSO, upon said ..... *day of* ..... *192*....., *there was presented to said County Board, the affidavit of* ..... *one of the petitioners aforesaid, setting forth that due notice of the* ..... *of said proposed road, together with date of meeting of the Viewers, as per published notice of County Clerk, had been served upon each of the persons noted below, who, as Owners, Agents, or Guardians were all the persons through whose premises said road is proposed to be located, except those who have signed Relinquishment, to-wit:*

DATE WHEN NOTICE WAS SERVED	NAME OF PERSON	OWNER, AGENT OR GUARDIAN	FRACTIONAL PART	Sec.	Twp.	Range	REMARKS
		None.					

WHEREUPON, on the 27 *day of* Aug *192*3, *the following action thereon was had by said Board of County Commissioners, to-wit:*

Upon due consideration, no legal objection having been offered against the establishment of said road, and believing the same to be of public utility, it is ORDERED: that the Viewers' Report of View and Report and Plat of Survey be adopted, and that said road be declared located and established as a public highway in accordance therewith; full record thereof to be made in the County Road Record and Plat, as Road No. ....., *and the Trustees of* Shawnee *Township be notified to cause the same to be opened for public travel.*

I CERTIFY, that the foregoing is a complete record of the location and establishment of said road No. ....., *as required by law to be made, and that the same was recorded on*

ROAD RECORD,

SAML DODSWORTH STATIONERY CO KANSAS CITY NO 14834

PETITION

Road No......

BE IT REMEMBERED, *That on the* 13th *day of* July *1923, a Road Petition signed by* W. C. Kuttner *and* 18 *others, was presented to the Board of County Commissioners of Wyandotte County, Kansas, praying for* Re-Location *of a certain road, described as follows, to-wit:*

The W J Green Road from the Leavenwork Road North it being the intention to straighten said road at or near the Leavenworth Road. Said road to be on Section line between Sections 26 & 27 in Twp 10 Range 24 in Quindaro Twp.

BOND

SAID PETITION was accompanied with Bond, as required by law, signed by – *as principal, and* – *and* – *as sureties, in the penal sum of* – *DOLLARS, ($*.....*)*

Relinquishment of Claim for Damages

WE, The undersigned, owning land along the line of the proposed *road described in the accompanying petition hereby relinquish all claim of damage that we might have, either as owner or agent, by reason of land to be appropriated as right of way for said road, and waive notice to land owners, provided by law, and donate the land for right of way for said road through the lands, a description of which is placed opposite our several names:*

NAMES	Owner or Agent	DESCRIPTION	S	T	R	Total Number of Acres in Description
A L Nielson						
R M Rickey						
Geo H Bruce						
W L Buchanan						
A H Ray						
Jos K Eberle						
J K Taylor						
E J Clements						
E H Bateman						
Mona Yeo						
L R Dutcher						
J P Gilbert						
C M Horstman						
E B Newby						
Mrs M Piper						
O Brenner						
A H Hamlin						
J C Benson.						

I,.....*one of the petitioners on the Petition herewith submitted, do hereby certify that all of the resident land owners owning land along the line of the road described therein have signed the within relinquishment except:*.....

WHEREUPON, said bond was approved by the Board, and it appearing to the satisfaction of the Board, that the law had been substantially complied with, it was ordered, that Peter H Kramer David Buckland Samuel Clarke and be appointed viewers of the proposed road, and that they meet in conjunction with the County Surveyor, at the pl of Beg. in Quindaro Township, on the 21 day of Aug 1923, and proceed to view and lay out said road, according to law, giving to all parties a hearing, and make due report of their proceedings to the County Board.

AFTERWARDS, TO-WIT: On the 27 day of Aug 1923, William Beggs Co[illegible] his certificate, under seal, setting forth, that pursuant to law he had caused public notice of said proposed road to be published in Kans City Weekly Press a weekly newspaper, published in Kans City Kansas,) for two consecutive weeks and that said notice was so published in said newspaper, on the 27 day of July 1923, the 3 day of July 1923, and the 10 day of July, 192..., and had also caused similar notice to be posted to public view upon the bulletin board in his office from July 24 1923, to Aug 21 1923, and similar notices to be publicly posted in the following places, to-wit:

from July 24 1923, to Aug 2 1923, at Beg in Quindaro Township
from — 192..., to — 192..., at End in — Township
from ... 192..., to ... 192..., at ... in ... Township

and had also caused record of same to be made in County Commissioner's Record, Volume "..." page "..."

ROAD NOTICE.

State of Kansas,
Wyandotte County—ss.

To Whom It May Concern:

Take notice, that a legal petition signed by Wm. C. Keltner and other householders of Quindaro Township, in said County, has been presented to the Board of County Commissioners praying for the re-location of a road as follows, viz:

Beginning at the W. J. Green Road from the Leavenworth north. It being the intention to straighten said road at or near the Leavenworth Road. Said road to be on Section line between Sections 26 and 27 in Township 10, Range 24, in Quindaro Township.

And that said Board has appointed Samuel Clarke, David Buckland and Peter H. Kramer viewers, who will meet at the point of beginning of said road, as petitioned for on the 21th day of August, 1923, and proceed to view said road, as the law directs, at which time and place all persons interested may attend and have a hearing. In case said viewers fail to meet on the day designated, they may meet on the following day, as provided by law, without further notice.

Witness my hand and the official seal of said County this 26th day of July, 1923.

[SEAL] WILLIAM BEGGS,
County Clerk.

By H. M. Swartz, Deputy.

(First published, July 27, 1923.)

day of Aug 1923, R A Williamson County Surveyor presented to said County Board, his report of survey of said proposed road, plat and field notes, in words and figures as follows, to-wit:

Pursuant to the order of the Board, I met with David Buckland Samuel Clarke and Peter H Kramer viewers, at the pl of Beg in Quindaro Township, on the 21 day of Aug 1923, and under the direction of said viewers, proceeded to survey said road as petitioned for, conspicuously marking the same throughout, and noting the courses and distances, and I do hereby certify that the following is a correct return of the survey of said road, and plat of the same, to-wit:

Straightening said road by the appropriation of the following described strip of land:

Beginning at a point 30 feet north of the E Corner of Sec 27 Twp 10 S Rge 24 E, thence East 40 feet to the western line of the W J Green Road, thence Northwesterly along said road to a point 220 feet north and 20 feet west of the 2 E corner of said Section 27 thence Southeasterly to the point of beginning

Plat of

RELOCATION of PART OF THE

W. J. GREEN COUNTY ROAD

As Petitioned for by

W. C. Kaltner et al.

To Accompany Report of

County Surveyor.

Scale :: 1"=100'

FILED
IN
COUNTY CLERK'S OFFICE
AUG 27 1923
WILLIAM DEGGS
COUNTY CLERK

County Surveyor's plat and Field Notes

Field Notes

Viewers' Report of View and Survey

ALSO, upon said 27 day of Aug 1923, said Davis Overland Dant Clark and Peter H Kramer, Viewers, presented to said County Board their several reports, as follows, to-wit:

"Pursuant to Commissioners' Notice, we met at the Pl. of Beg in Dundas Township, on the 21 day of Aug 1923, and taking to our assistance H A Williamson and — as chain carriers, and — as marker, proceeded to view the route of the road petitioned for, which was surveyed under our direction by H A Williamson County Surveyor, the field notes and plat of which survey are hereto attached and form part of this report, and after careful deliberation we are of the opinion that said road is practicable, and of public utility, and recommend that it be granted, as located and surveyed, and that it be established and opened ..... feet wide."

And further report that the following is a complete list of the names of all persons (Owners, Agents or Guardians) who filed claims with us for damages or compensation, (which said claims are herewith submitted,) by reason of the location and establishment of said proposed road and the amount awarded to each, by us, to-wit:

NAMES	OWNER, AGENT OR GUARDIAN	FRACTIONAL PART	Sec.	Twp.	R'nge	Acres Appropriated	Am't Claimed	AMOUNT Awarded by Viewers	Commissioners Revision
		None							

ALSO, upon said ..... day of ..... 192 ....., there was presented to said County Board, the affidavit of ..... one of the petitioners aforesaid, setting forth that due notice of the ..... of said proposed road, together with date of meeting of the Viewers, as per published notice of County Clerk, had been served upon each of the persons noted below, who, as Owners, Agents, or Guardians were all the persons through whose premises said road is proposed to be located, except those who have signed Relinquishment, to-wit:

DATE WHEN NOTICE WAS SERVED	NAME OF PERSON	OWNER, AGENT OR GUARDIAN	FRACTIONAL PART	Sec.	Twp.	Range	REMARKS
		None.					

WHEREUPON, on the 27 day of Aug 1923, the following action thereon was had by said Board of County Commissioners, to-wit:

Upon due consideration, no legal objection having been offered against the establishment of said road, and believing the same to be of public utility, it is ORDERED: that the Viewers' Report of View and Report and Plat of Survey be adopted, and that said road be declared located and established as a public highway in accordance therewith; full record thereof to be made in the County Road Record and Plat, as Road No. ....., and the Trustees of Quindaro Township be notified to cause the same to be opened for public travel.

I CERTIFY, that the foregoing is a complete record of the location and establishment of said road No. ....., as required by law to be made, and that the same was recorded on the 27 day of Aug 1923

ROAD RECORD,

SAML DODSWORTH STATIONERY CO KANSAS CITY NO 14634

PETITION

Road No......

BE IT REMEMBERED, *That on the* 14th *day of* Aug *192*3, *a Road Petition signed by* Gus Barber *and* 13 *others, was presented to the Board of County Commissioners of Wyandotte County, Kansas, praying for* Location. *of a certain road, described as follows, to-wit:*

Beginning at Fourteenth Street at the Southeast corner of Barber's Resurvey running west. and terminating at Twenty First Street.

BOND

SAID PETITION was accompanied with Bond, as required by law, signed by.....*as principal, and*.....*and*.....*as sureties, in the penal sum of*.....*DOLLARS, ($*.....*)*

Relinquishment of Claim for Damages

WE, The undersigned, owning land along the line of the proposed *road described in the accompanying petition hereby relinquish all claim of damage that we might have, either as owner or agent, by reason of land to be appropriated as right of way for said road, and waive notice to land owners, provided by law, and donate the land for right of way for said road through the lands, a description of which is placed opposite our several names:*

NAMES	Owner or Agent	DESCRIPTION	S	T	R	Total Number of Acres in Description
Gus Barber						
B H Campbell						
J M Burton						
E Woods						
E P Ewrich						
N Patton						
C P Johnson						
Wm Offutt						
J H Johnson						
Walter Hawsley						
Mrs L. Daniel						
J R Irvin						
W V King						
C E Hart						

I, Gus Barber .....*one of the petitioners on the Petition herewith submitted, do hereby certify that all of the resident land owners owning land along the line of the road described therein have signed the within relinquishment except:*.....

WHEREUPON, said bond was approved by the Board, and it appearing to the satisfaction of the Board, that the law had been substantially complied with, it was ordered, that David Buckland, Samuel Clarke *and* Peter H Kramer, *be appointed viewers of the proposed road, and that they meet in conjunction with the County Surveyor, at the* place *of* beg *in* Shawnee *Township, on the* 19th *day of* Sept. *192*3*, and proceed to view and lay out said road, according to law, giving to all parties a hearing, and make due report of their proceedings to the County Board.*

AFTERWARDS, TO-WIT: On the 24th *day of* Sept *192*3*,* William Beggs *County Clerk, presented to said Board his certificate, under seal, setting forth, that pursuant to law he had caused public notice of said proposed road to be published in* The Weekly Press *(a weekly newspaper, published in* Kans City, *Kansas,) for two consecutive weeks and that said notice was so published in said newspaper, on the* 24 *day of* Aug *192*3*, the* 31 *day of* Aug. *192*—*, and the* — *day of* — *192*—*, and had also caused similar notice to be posted to public view upon the bulletin board in his office from* Sept 17 *192*3*, to* Sep 24 *192*3*, and similar notices to be publicly posted in the following places, to-wit:*

from Aug. *192*24*, to* Sept 17 *192*3*, at* Beg *in* Shawnee *Township*
from Sept 18 *192*3*, to* — *192*—*, at* End *in* — *Township*
from — *192*—*, to* — *192*—*, at* — *in* — *Township*

*and had also caused record of same to be made in County Commissioner's Record, Volume "*2*" page "*416*."*

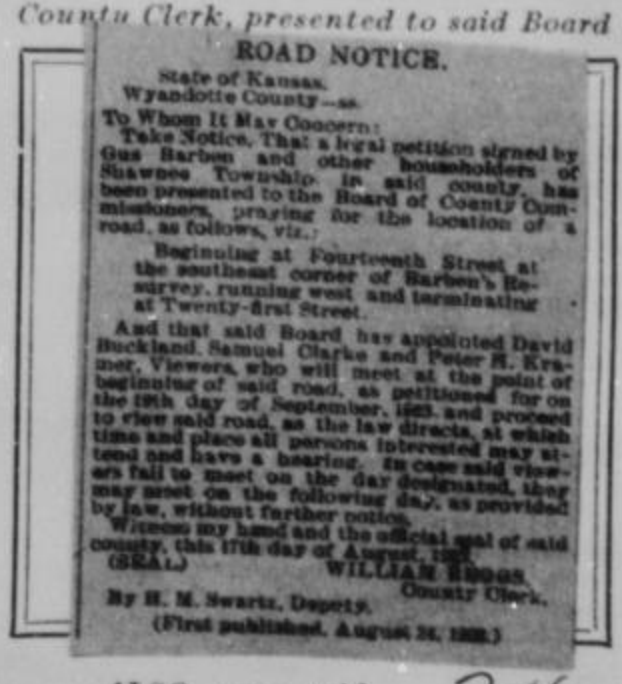

ROAD NOTICE.

State of Kansas,
Wyandotte County—ss.

To Whom It May Concern:

Take Notice, That a legal petition signed by Gus Barben and other householders of Shawnee Township, in said county, has been presented to the Board of County Commissioners, praying for the location of a road, as follows, viz.:

Beginning at Fourteenth Street at the southeast corner of Barben's Resurvey, running west and terminating at Twenty-first Street.

And that said Board has appointed David Buckland, Samuel Clarke and Peter H. Kramer, Viewers, who will meet at the point of beginning of said road, as petitioned for on the 19th day of September, 1923, and proceed to view said road, as the law directs, at which time and place all persons interested may attend and have a hearing. In case said viewers fail to meet on the day designated, they may meet on the following day, as provided by law, without further notice.

Witness my hand and the official seal of said county, this 17th day of August, 1923.

(SEAL.) WILLIAM BEGGS,
County Clerk.

By H. M. Swartz, Deputy.

(First published, August 24, 1923.)

ALSO, upon said 24 *day of* Sept *192*3*,* Pa Wilkinson *County Surveyor presented to said County Board, his report of survey of said proposed road, plat and field notes, in words and figures as follows, to-wit:*

Pursuant to the order of the Board, I met with David Buckland Samuel Clarke and Peter H Kramer. viewers, at the place of Beg in Shawnee Township, on the 19 day of Sept- *192*3*, and under the direction of said viewers, proceeded to survey said road as petitioned for, conspicuously marking the same throughout, and noting the courses and distances, and I do hereby certify that the following is a correct return of the survey of said road, and plat of the same, to-wit:*

Beginning at the intersection of Fourteenth and Barben Ave in Barben's Subdivision thence in a Westerly direction along said Barben Ave to its intersection with Twenty First Street or Espenlaub Road.

County Surveyor's plat and Field Notes

Field Notes

Viewers Report of View and Survey

PLAT OF ROAD

As Petitioned for by

Geo Barden et al

In the NW¼ of Sec. 23-11-25

Wyandotte County, Kansas.

To Accompany Report of Patterson

County Surveyor

Scale 1" = 150 ft.

County Surveyor's plat and Field Notes



Field Notes

Viewers' Report of View and Survey

ALSO, upon said 24 day of Sept 1923, said David Beerland David Clark and Peter H Krause, Viewers, presented to said County Board their several reports, as follows, to-wit:

"Pursuant to Commissioners' Notice, we met at the Place of Beg in Shawnee Township, on the 19th day of Sept. 1923, and taking to our assistance Pa Williamson and ——— as chain carriers, and ——— as marker, proceeded to view the route of the road petitioned for, which was surveyed under our direction by Pa Williamson County Surveyor, the field notes and plat of which survey are hereto attached and form part of this report, and after careful deliberation we are of the opinion that said road is practicable, and of public utility, and recommend that it be granted, as located and surveyed, and that it be established and opened ——— feet wide."

WYANDOTTE COUNTY, KANSAS

Viewers' Report of Damages Claimed and Awarded

And further report that the following is a complete list of the names of all persons (Owners, Agents or Guardians) who filed claims with us for damages or compensation, (which said claims are herewith submitted,) by reason of the location and establishment of said proposed road and the amount awarded to each, by us, to-wit:

NAMES	OWNER, AGENT OR GUARDIAN	FRACTIONAL PART	Sec.	Twp.	R'nge	Acres Appropriated	Am't Claimed	AMOUNT AWARDED BY VIEWERS	COMMISSIONERS DIVISION
			None						

Petitioner's Affidavit of Service of Notice

ALSO, upon said ____ day of ____ 192__, there was presented to said County Board, the affidavit of ____ one of the petitioners aforesaid, setting forth that due notice of the ____ of said proposed road, together with date of meeting of the Viewers, as per published notice of County Clerk, had been served upon each of the persons noted below, who, as Owners, Agents, or Guardians were all the persons through whose premises said road is proposed to be located, except those who have signed Relinquishment, to-wit:

DATE WHEN NOTICE WAS SERVED	NAME OF PERSON	OWNER, AGENT OR GUARDIAN	FRACTIONAL PART	Sec.	Twp.	Range	REMARKS

Final Order of Quarter Township Commissioners

WHEREUPON, on the 24 day of Oct 192 3, the following action thereon was had by said Board of County Commissioners, to-wit:

Upon due consideration, no legal objection having been offered against the establishment of said road, and believing the same to be of public utility, it is ORDERED: that the Viewers' Report of View and Report and Plat of Survey be adopted, and that said road be declared located and established as a public highway in accordance therewith; that record thereof be made in the County Road Record and Plat, as Road No. —, and the Trustee of Delaware Township be notified to cause the same to be opened for public travel.

I CERTIFY, that the foregoing is a complete record of the location and establishment of said road No. ____, as required by law to be made, and that the same was recorded on

ROAD RECORD,

SAML DODSWORTH STATIONERY CO KANSAS CITY NO 14884

PETITION

Road No......

BE IT REMEMBERED, *That on the* 8th *day of* October *1923, a Road Petition signed by* Henry Reimer *and* 12 *others, was presented to the Board of County Commissioners of Wyandotte County, Kansas, praying for* Altering & Widening *of a certain road, described as follows, to-wit:*

Beg at intersection of N Hallock Ave with the N city limit of Kans City Ks and the R H Brown road, said road to be altered and widened from a 40 feet to an 80 foot road, or 40 feet on each side of the following described center line tavit:

Beg at the aforesaid intersection of N Hallock ave. with the N city limits of Kans City, Kans. and the R H Brown Road; thence northwesterly along the center of the travelled road to the north and south line between Secs 33 & 34; thence north along said north and south line to the North west corner of Sec 34 Twp 10 R 25; thence north along the north and south line between said Secs 27 & 28 Twp 10 Range 25, to the NW cor of the SW 1/4 of Sec 27 Twp 10 Range 25 and terminating at a point 33 feet north of the NW Corner of the SW 1/4 of said Section 27

BOND

SAID PETITION was accompanied with Bond, as required by law, signed by Henry Reimer *as principal, and* Guy Stanley *and* ..... *as sureties, in the penal sum of* Cost & Expense *DOLLARS, ($.....)*

Relinquishment of Claim for Damages

WE, The undersigned, owning land along the line of the proposed *road described in the accompanying petition hereby relinquish all claim of damage that we might have, either as owner or agent, by reason of land to be appropriated as right of way for said road, and waive notice to land owners, provided by law, and donate the land for right of way for said road through the lands, a description of which is placed opposite our several names:*

NAMES	Owner or Agent	DESCRIPTION	S	T	R	Total Number of Acres in Description
Wal McKeen						
Thos Watson						
R Lawrence Sharp						
C A Wakefield						
W E Julian						
W D Holmes						
C S Holbrook						
C W Rand						
Herman Martin						
Chas Black						
O W Bigbee						
M W Ward						

I, ... *one of the petitioners on the Petition herewith submitted, do hereby certify that all of the resident land owners owning land along the line of the road described therein have signed the within relinquishment except:* .....

WHEREUPON, said bond was approved by the Board, and it appearing to the satisfaction of the Board, that the law had been substantially complied with, it was ordered, that David Buckland, Samuel Clarke and Peter H Kramer *be appointed viewers of the proposed road, and that they meet in conjunction with the County Surveyor, at the* Point *of* Beginning *in* Wyandotte *Township, on the* 27th *day of* November *1923, and proceed to view and lay out said road, according to law, giving to all parties a hearing, and make due report of their proceedings to the County Board.*

AFTERWARDS, TO-WIT: On the 3d *day of* Nov. *1923,* William Biggs *County Clerk, presented to said Board his certificate, under seal, setting forth, that pursuant to law he had caused public notice of said proposed road to be published in* The K C Weekly Press *(a weekly newspaper, published in* Kans City *Kansas,) for two consecutive weeks and that said notice was so published in said newspaper, on the* 9th *day of* Nov *1923, the* 16 *day of* Nov *192*, and the 23 *day of* Nov *1923, and had also caused similar notice to be posted to public view upon the bulletin board in his office from* Nov 2 *1923, to* Nov 30 *1923, and similar notices to be publicly posted in the following places, to-wit:*

from Nov 2 *1923, to* Nov 30 *1923, at* Beg. *in* Wyandotte *Township*
from – *192*, to – *192*, at Same *in* – *Township*
from *192*, to *192*, at *in* *Township*

and had also caused record of same to be made in County Commissioner's Record, Volume "____" page "____"

ROAD NOTICE.

State of Kansas, County of Wyandotte } ss.

To Whom It May Concern:

Take notice that a legal petition signed by Henry Ettmer, and other householders, of Quindaro Township, in said county, has been presented to the Board of County Commissioners, praying for the altering and widening of a road, as follows, viz:

Beginning at the intersection of North Hallock Avenue with the North City limits of Kansas City, Kansas, and the R. H. Brown road, said road to be altered and widened from a 40 foot to an 80 foot road or 40 feet on each side of the following described center line, to-wit:

Beginning at the aforesaid intersection of North Hallock Avenue with the North City limits of Kansas City, Kansas, and the R. H. Brown road; thence northeasterly along the center of the travelled road to the north and south line between sections 33 and 34; thence north along said north and south line to the northwest corner of section 34, township 10, range 25, to the northwest corner of the southwest one-quarter of section 27, township 10, range 25, and terminating at a point 25 feet north of the northwest corner of the southwest one-quarter of said section 27.

And that said Board has appointed David Buckland, Samuel Clarke and Peter H. Kramer, viewers, who will meet at the point of beginning of said road as petitioned for on the 27th day of November, 1923, and proceed to view said road, as by law directed, at which time and place all persons interested may attend and have a hearing. In case said viewers fail to meet on the day designated, they may meet on the following day, as provided by law, without further notice.

[SEAL] Witness my hand and the official seal of said County, this 2nd day of November, 1923.

WILLIAM BIGGS, County Clerk.

By H. M. Swarts, Deputy.

(First published, November 9, 1923.)

day of Dec *1923, P A Williamson County Surveyor*

report of survey of said proposed road, plat and field notes, in words and figures as follows, to-wit:

Board, I met with David Buckland, Samuel Clarke *and viewers, at the* Place *of* Beg *in* Wyandotte *Township* Nov. *1923, and under the direction of said viewers, proceeded to survey and lay out said road, as follows, to-wit: Commencing* [illegible] *conspicuously marking the same throughout, and noting the courses and distances, and I do hereby make return of the survey of said road, and plat of the same, to-wit:*

Beg at the intersection at the Dec line between sections 33 & 34 in Twp 10 R 25 with the north city limits of Kans City Kans. said City Limits being on the south line of the right of way of the Missouri Pacific Railway. Thence north along the section line between sections 33 & 34 to the NW corner of Section 34; thence continuing north on the section line between sections 27 & 28 to a point 33 feet north of the NW corner of the SW ¼ of said section 27.

County Surveyor's plat and Field Notes



Field Notes

Viewers' Report of View and Survey

ALSO, upon said 3 day of Dec. 1923, said David Buerstand & Samuel Clarke and Peter L. Kramer, Viewers, presented to said County Board their several reports, as follows, to-wit:

"Pursuant to Commissioners' Notice, we met at the Place of Beg in Wyandotte Township, on the 27 day of Nov. 1923, and taking to our assistance P. A. Williamson and as chain carriers, and as marker, proceeded to view the route of the road petitioned for, which was surveyed under our direction by P. A. Williamson County Surveyor, the field notes and plat of which survey are hereto attached and form part of this report, and after careful deliberation we are of the opinion that said road is practicable, and of public utility, and recommend that it be granted, as located and surveyed, and that it be established and opened 80 feet wide."

And further report that the following is a complete list of the names of all persons (Owners, Agents or Guardians) who filed claims with us for damages or compensation, (which said claims are herewith submitted,) by reason of the location and establishment of said proposed road and the amount awarded to each, by us, to-wit:

NAMES	OWNER, AGENT OR GUARDIAN	FRACTIONAL PART	Sec.	Twp.	R'nge	Acres Appropriated	Am't Claimed	Amount Awarded by Viewers	Commissioners Revision
		None		--	--				

ALSO, upon said ..... *day of* ..... *192*..., *there was presented to said County Board, the affidavit of* ..... *one of the petitioners aforesaid, setting forth that due notice of the* ..... *of said proposed road, together with date of meeting of the Viewers, as per published notice of County Clerk, had been served upon each of the persons noted below, who, as Owners, Agents, or Guardians were all the persons through whose premises said road is proposed to be located, except those who have signed Relinquishment, to-wit:*

DATE WHEN NOTICE WAS SERVED	NAME OF PERSON	OWNER, AGENT OR GUARDIAN	FRACTIONAL PART	Sec.	Twp.	Range	REMARKS
		None.					

WHEREUPON, on the 31 *day of* Dec *192*3, *the following action thereon was had by said Board of County Commissioners, to-wit:*

Upon due consideration, no legal objection having been offered against the establishment of said road, and believing the same to be of public utility, it is ORDERED: that the Viewers' Report of View and Report and Plat of Survey be adopted, and that said road be declared located and established as a public highway in accordance therewith; full record thereof to be made in the County Road Record and Plat, as Road No. ..... *, and the Trustees of* W'yandotte *Township be notified to cause the same to be opened for public travel.*

I CERTIFY, that the foregoing is a complete record of the location and establishment of said road No. ..... *, as required by law to be made, and that the same was recorded on*

ROAD RECORD,

SAML DODSWORTH STATIONERY CO KANSAS CITY MO

PETITION

Road No.....

BE IT REMEMBERED, That on the 8 day of October 1923, a Road Petition signed by Henry Ramier and 10 others, was presented to the Board of County Commissioners of Wyandotte County, Kansas, praying for Location of a certain road, described as follows, to-wit:

Beg at a point 40 ft E of the NW Cor of the SW1/4 of Sec 27 Twp 10 R 25, road to be located & laid out 33 ft. on each side of the following described center line, to-wit: Beg at the aforesaid point 40 ft. east of the NW Cor of the SW1/4 of Sec 27, Twp 10 R 25; thence E. along the E & W center line of Sec 27, terminating at a point 556 ft E of the center of said Sec 27, said E & W road to be 66 feet wide; thence beginning at a point 516 ft. east and 33 feet south of the center of Sec 27, Twp 10 R 25, road to be located and laid out 40 feet on each side of the following described center line, to-wit: Beg at the aforesaid point 516 feet east and 33 feet south of the center of said Sec 27; thence south on a line parallel with the N & S center line of Secs 27 & 34, Twp 10 R 25, to the S line of Lafayette ave. in Kans City, to extend by eastward; thence beg at a point 40 ft west & 40 ft N, where said last described line intersects with the S line of said Lafayette av. produced, eastward, thence west & terminating at the east city limits of Kans City Kans Said last described road to be 80 feet wide.

BOND

SAID PETITION was accompanied with Bond, as required by law, signed by Henry Ramier *as principal, and* Geo Blanding *and* ..... *as sureties, in the penal sum of* Cost expense. ..... *DOLLARS, ($.....)*

Relinquishment of Claim for Damages

WE, The undersigned, owning land along the line of the proposed *road described in the accompanying petition hereby relinquish all claim of damage that we might have, either as owner or agent, by reason of land to be appropriated as right of way for said road, and waive notice to land owners, provided by law, and donate the land for right of way for said road through the lands, a description of which is placed opposite our several names:*

NAMES	Owner or Agent	DESCRIPTION	S	T	R	Total Number of Acres in Description
Wd M Keen						
Thos Watson.						
R Lawrence Sharp						
C A Wakefield						
W E Julian						
W D Holmes						
C S Holbrook						
Jm Paul						
Herman Martin						
Chas Black						
O W Bigelow						
M W Ward						

I, ... *one of the petitioners on the Petition herewith submitted, do hereby certify that all of the resident land owners owning land along the line of the road described therein have signed the within relinquishment except:* .....

WYANDOTTE COUNTY, KANSAS

WHEREUPON, said bond was approved by the Board, and it appearing to the satisfaction of the Board, that the law had been substantially complied with, it was ordered, that David Buckland Samuel Clarke *and* Peter H Kramer *be appointed viewers of the proposed road, and that they meet in conjunction with the County Surveyor, at the* place *of* Beg *in* Wyandotte *Township, on the* 27 *day of* November *1923, and proceed to view and lay out said road, according to law, giving to all parties a hearing, and make due report of their proceedings to the County Board.*

AFTERWARDS, TO-WIT: On the 3 *day of* Dec *1923,* William Beggs *County Clerk, presented to said Board his certificate, under seal, setting forth, that pursuant to law he had caused public notice of said proposed road to be published in* The KC Weekly Press *(a weekly newspaper, published in* Kans City *Kansas,) for two consecutive weeks and that said notice was so published in said newspaper, on the* 9th *day of* Nov. *1923, the* 16th *day of* Nov. *1923, and the* 23 *day of* Nov. *1923, and had also caused similar notice to be posted to public view upon the bulletin board in his office from* Nov 2 *1923, to* Nov 30 *1923, and similar notices to be publicly posted in the following places, to-wit:*

from Nov 3 *1923, to* Nov 30 *1923, at* Beg *in* Wyandotte *Township*
from ~ *192, to* ~ *192, at* End *in* ~ *Township*
from *192, to* *192, at* *in* *Township*

and had also caused record of same to be made in County Commissioner's Record, Volume "" page ""

day of Dec *1923,* W A Williamson *County Surveyor*

eport of survey of said proposed road, plat and field notes, in words and figures as follows, to-wit:

Board, I met with David Buckland Samuel Clarke *and viewers, at the* Place *of* Beg *in* Wyandotte *on the* Nov. *1923, and under the direction of said viewers, proceeded to sur-*
icuously marking the same throughout, and noting the courses and distances, and I do hereby
return of the survey of said road, and plat of the same, to-wit:

of the NW Cor of the SW 1/4 of Sec 27-10-25; thence west center line of said section 27 to a point 516 feet aid section; thence south on a line parallel to and south center line of Sec 27 to the south 516 feet distant from the north and south center line of said line of said section 27, thence continuing south into section 34 on a line parallel to and 516 feet east of the north and south center line of said section 34 to a point 1810 feet south and 516 feet east of the center of said section 34; thence S 68° W 346.8 feet to the easterly right of Way line of the Missouri Pacific Railroad, said line being the easterly line of the limits of the city of Kansas City, Kansas. The first course to be 66 feet wide and the remainder to be 80 feet wide

ROAD NOTICE.

State of Kansas, Wyandotte County, } ss.

To Whom It May Concern:

Take notice, That a legal petition signed by Henry Reimer, and other householders, of Quindaro township, in said county, has been presented to the Board of County Commissioners, praying for the location of a road as follows, viz:

Beginning at a point 40 feet east of the northwest corner of the southwest one-quarter of Section 27, Township 10, Range 25, road to be located and laid out 33 feet on each side of the following described center line, to-wit:

Beginning at the aforesaid point 40 feet east of the northwest corner of the southwest one-quarter of Section 27, Township 10, Range 25; thence east along the east and west center line of Section 27, terminating at a point 356 feet east of the center of Section 27, said east and west road to be 66 feet wide; thence beginning at a point 516 feet east and 33 feet south of the center of Section 27, Township 10, Range 25, road to be located and laid out 40 feet on each side of the following center line, to-wit:

Beginning at the aforesaid point 516 feet east and 33 feet south of the center of said Section 27; thence south on a line parallel with the north and south center line of Sections 27 and 34, Township 10, Range 25, to the south line of Lafayette Avenue, in Kansas City, Kansas, extended eastward; thence beginning at a point 40 feet west and 40 feet north, where said last described line intersects with the south line of said Lafayette Avenue produced, eastward; thence west and terminating at the east city limits of Kansas City, Kansas, said last described road to be 80 feet wide.

And that said Board has appointed David Buckland, Samuel Clarke and Peter H. Kramer viewers, who will meet at the point of beginning of said road, as petitioned for on the 27th day of November, 1923, and proceed to view said road, as the law directs, at which time and place all persons interested may attend and have a hearing. In case said viewers fail to meet on the day designated, they may meet on the following day, as provided by law, without further notice.

(SEAL.) Witness my hand and the official seal of said County, this 2nd day of November, 1923.

WILLIAM REGGS, County Clerk.

By H. M. Swartz, Deputy.

(First published, November 9, 1923.)

Plat of the
HENRY REITHER ROAD NO 2
In Sections 27 & 34 T.
Wyandotte County, Kansas
As Petitioned for by
Henry Reither et al

Scale: 1" = 200 ft.

To Accompany Report of
P.W. Thomas
County Surveyor.

NW. Cor. of SW¼ of
Section 27-10-25





WYANDOTTE COUNTY, KANSAS

And further report that the following is a complete list of the names of all persons (Owners, Agents or Guardians) who filed claims with us for damages or compensation, (which said claims are herewith submitted,) by reason of the location and establishment of said proposed road and the amount awarded to each, by us, to-wit:

NAMES	OWNER, AGENT OR GUARDIAN	FRACTIONAL PART	Sec.	Twp.	R'nge	Acres Appropriated	Am't Claimed	Amount Awarded by Viewers	Commissioners Revision
		None							

ALSO, upon said ..... day of ..... 192..., there was presented to said County Board, the affidavit of ..... one of the petitioners aforesaid, setting forth that due notice of the ..... of said proposed road, together with date of meeting of the Viewers, as per published notice of County Clerk, had been served upon each of the persons noted below, who, as Owners, Agents, or Guardians were all the persons through whose premises said road is proposed to be located, except those who have signed Relinquishment, to-wit:

DATE WHEN NOTICE WAS SERVED	NAME OF PERSON	OWNER, AGENT OR GUARDIAN	FRACTIONAL PART	Sec.	Twp.	Range	REMARKS
		None					

WHEREUPON, on the 31 day of Dec 192 3, the following action thereon was had by said Board of County Commissioners, to-wit:

Upon due consideration, no legal objection having been offered against the establishment of said road, and believing the same to be of public utility, it is ORDERED: that the Viewers' Report of View and Report and Plat of Survey be adopted, and that said road be declared located and established as a public highway in accordance therewith; full record thereof to be made in the County Road Record and Plat, as Road No. ....., and the Trustees of Wyandotte Township be notified to cause the same to be opened for public travel.

I CERTIFY, that the foregoing is a complete record of the location and establishment of said road No. ....., as required by law to be made, and that the same was recorded on the 4th day of Dec 1923.

Clerk

ROAD RECORD,

SAML DODSWORTH STATIONERY CO KANSAS CITY NO 14854

PETITION

Road No.....

BE IT REMEMBERED, That on the 8th day of October 1923, a Road Petition signed by Henry Reimer and 10 others, was presented to the Board of County Commissioners of Wyandotte County, Kansas, praying for Location. of a certain road, described as follows, to-wit:

Beg at the NW Cor of Sec 34 Twp 10 R 25, road to be located and laid out 40 feet on each side of the following described center line, towit:

Beg at the said NW corner of said Sec 34 Twp 10 R 25, thence Southeasterly a distance of 3707.5 feet, more or less to the center line of said Sec 34; thence east along the east and west center line of said Sec. 34, and terminating at a point 516 feet East of the center line of said Section 34. Said road to be 80 feet in width.

BOND

SAID PETITION was accompanied with Bond, as required by law, signed by Henry Reimer *as principal, and* Jury Stanley *and* ..... *as sureties, in the penal sum of* Cost Expense. ..... *DOLLARS, ($.....)*

Relinquishment of Claim for Damages

WE, The undersigned, owning land along the line of the proposed *road described in the accompanying petition hereby relinquish all claim of damage that we might have, either as owner or agent, by reason of land to be appropriated as right of way for said road, and waive notice to land owners, provided by law, and donate the land for right of way for said road through the lands, a description of which is placed opposite our several names:*

NAMES	Owner or Agent	DESCRIPTION	S	T	R	Total Number of Acres in Description
W A McKeen						
Thos Watson						
R Lawrence Sharp						
C A Wakefield						
W E Julian						
W O Holmes						
C S Holbrook						
J M Rand						
Herman Marten						
Chas Black						
A W Bigelow						
M A Ward.						

I, ... *one of the petitioners on the Petition herewith submitted, do hereby certify that all of the resident land owners owning land along the line of the road described therein have signed the within relinquishment except:* .....

Signed: .....
One of the Petitioners.

WYANDOTTE COUNTY, KANSAS

WHEREUPON, said bond was approved by the Board, and it appearing to the satisfaction of the Board, that the law had been substantially complied with, it was ordered, that David Buckland Samuel Clarke *and* Peter H Kramer *be appointed viewers of the proposed road, and that they meet in conjunction with the County Surveyor, at the* Place *of* Beg *in* Wyandotte *Township, on the* 27 *day of* Nov. *1923, and proceed to view and lay out said road, according to law, giving to all parties a hearing, and make due report of their proceedings to the County Board.*

AFTERWARDS, TO-WIT: On the 3 *day of* Dec *1923,* William Beggs *County Clerk, presented to said Board his certificate, under seal, setting forth, that pursuant to law he had caused public notice of said proposed road to be published in* KC Weekly Press *(a weekly newspaper, published in* Kans City *Kansas,) for two consecutive weeks and that said notice was so published in said newspaper, on the* 9th *day of* Nov. *1923, the* 16 *day of* Nov. *1923, and the* 23 *day of* Nov. *1923, and had also caused similar notice to be posted to public view upon the bulletin board in his office from* Nov 3 *1923, to* Nov. 30 *1923, and similar notices to be publicly posted in the following places, to-wit:*

from Nov 3 *1923, to* Nov 30 *1923, at* Beg *in* Wyandotte *Township*
from - *192-, to* - *192-, at* End *in* - *Township*
from *192-, to* *192-, at* *in* *Township*

and had also caused record of same to be made in County Commissioner's Record, Volume "_____" page "_____"

ROAD NOTICE.

State of Kansas
County of Wyandotte } ss

To Whom It May Concern:

Take notice that a legal petition signed by Henry Reimer, and other householders of Quindaro Township, in said County, has been presented to the Board of County Commissioners praying for the location of a road as follows, viz:

Beginning at the northwest corner of Section 34, Township 10, Range 25, road to be located and laid out 40 feet on each side of the following described center line, to-wit:

Beginning at the said northwest corner of said section 34, township 10, range 25; thence southeasterly a distance of 2,197.75 feet, more or less, to the center line of said section 34; thence east along the east and west center line of said section 34, and terminating at a point 316 feet east of the center line of said section 34, said road to be 80 feet in width.

And that said Board has appointed Samuel Clarke, David Buckland and Peter H. Kramer, viewers, who will meet at the point of beginning of said road, as petitioned for on the 27th day of November, 1923, and proceed to view said road, as the law directs, at which time and place all persons interested may attend and have a hearing. In case said viewers fail to meet on the day designated, they may meet on the following day, as provided by law, without further notice.

[SEAL.] Witness my hand and the official seal of said County this 2nd day of November, 1923.

WILLIAM BEGGS,
County Clerk.
By H. M. SWARTZ,
Deputy.

(First published, November 9, 1923.)

day of Dec *1923,* R A Williamson *County Surveyor pr... is report of survey of said proposed road, plat and field notes, in words and figures as follows, to-wit: ...he Board, I met with* David Buckland Samuel Clarke *and ... viewers, at the* Place *of* Beg *in* Wyandotte *Township, on the* 27 *day of* Nov. *1923, and under the direction of said viewers, proceeded to survey said road as petitioned for, conspicuously marking the same throughout, and noting the courses and distances, and I do hereby certify that the following is a correct return of the survey of said road, and plat of the same, to-wit:*

Beg at the NW Cor of Sec 34-10-25, thence Southeastaly by a directly line to the center of said section 34; thence east along the east + west center line of said Sec 34 to a point on the west line of the Henry Reimer Road No 2 said point being 476 feet east of the center of said section 34.

Change to Sunshine Rd
Com J "Z" P 400

ROAD RECORD.

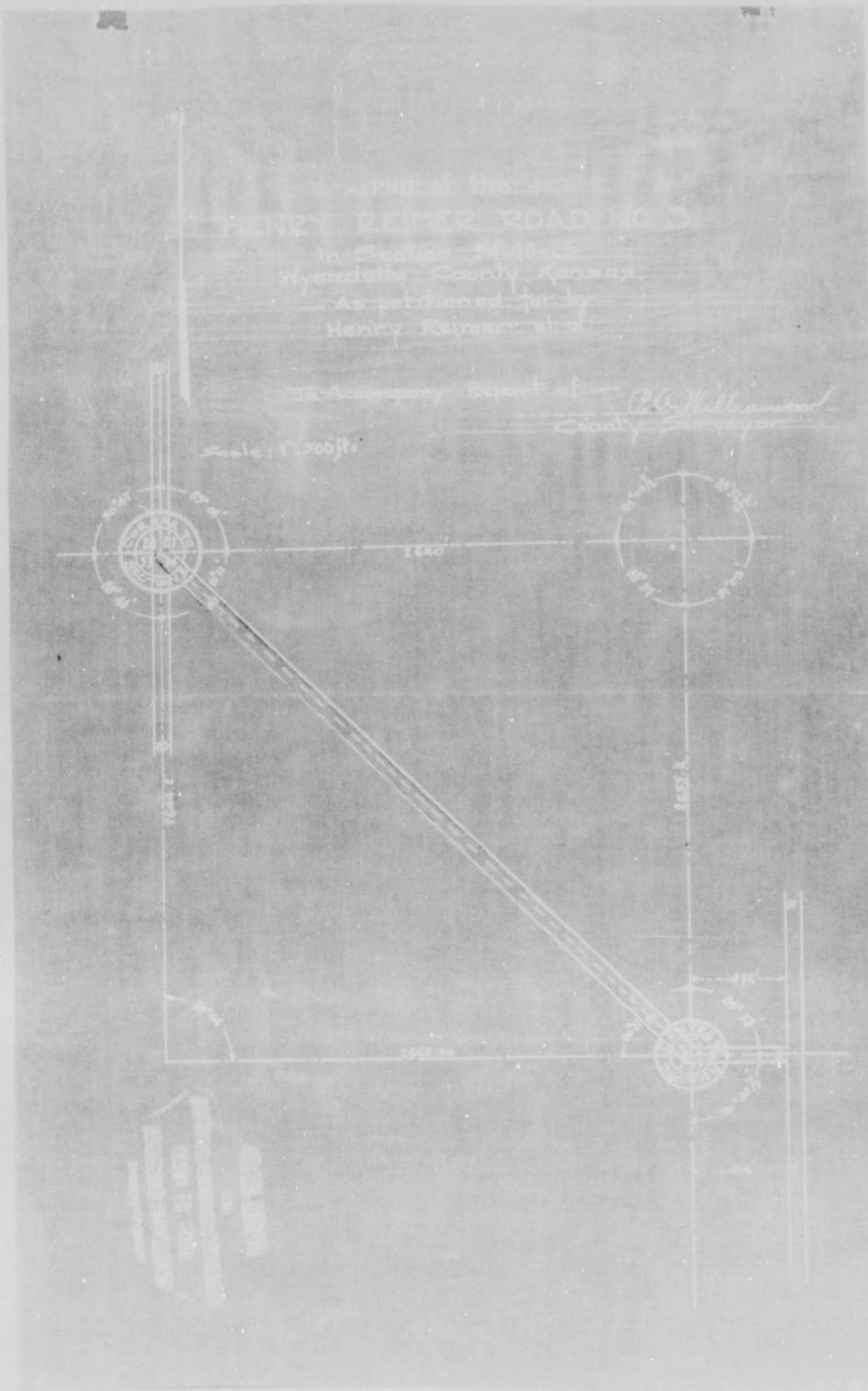
Plat of the
HENRY REIMER ROAD No. 3
In Section 29 T 25 N R 5 E
Wyandotte County, Kansas
As petitioned for by
Henry Reimer et al
To Accompany Report of
P.O. Whitmore
County Surveyor
Scale: 1" = 200 ft.
1320
1644.1
1644.1
2665.20

County Surveyor's plat and Field Notes



Field Notes

Viewers' Report of View and Survey

ALSO, upon said 3rd day of Dec 1923, said David Beurlant, Samuel Clarke and Peter H Framer, Viewers, presented to said County Board their several reports, as follows, to-wit:

"Pursuant to Commissioners' Notice, we met at the ~~Plat~~ of Nov Twp in Wyandotte Township, on the 29 day of Nov. 1923, and taking to our assistance ..... as chain carriers, and ..... as marker, proceeded to view the route of the road petitioned for, which was surveyed under our direction by P A Williamson County Surveyor, the field notes and plat of which survey are hereto attached and form part of this report, and after careful deliberation we are of the opinion that said road is practicable, and of public utility, and recommend that it be granted, as located and surveyed, and that it be established and opened 80 feet wide."

WYANDOTTE COUNTY, KANSAS

And further report that the following is a complete list of the names of all persons (Owners, Agents or Guardians) who filed claims with us for damages or compensation, (which said claims are herewith submitted,) by reason of the location and establishment of said proposed road and the amount awarded to each, by us, to-wit:

NAMES	OWNER, AGENT OR GUARDIAN	FRACTIONAL PART	Sec.	Twp.	R'nge	Acres Appropriated	Am't Claimed	Amount Awarded by Viewers	Commissioners Revision
		None							

ALSO, upon said ..... day of ..... 192..., there was presented to said County Board, the affidavit of ..... one of the petitioners aforesaid, setting forth that due notice of the ..... of said proposed road, together with date of meeting of the Viewers, as per published notice of County Clerk, had been served upon each of the persons noted below, who, as Owners, Agents, or Guardians were all the persons through whose premises said road is proposed to be located, except those who have signed Relinquishment, to-wit:

DATE WHEN NOTICE WAS SERVED	NAME OF PERSON	OWNER, AGENT OR GUARDIAN	FRACTIONAL PART	Sec.	Twp.	Range	REMARKS
		None.					

WHEREUPON, on the 3d *day of* Dec *192*3*, the following action thereon was had by said Board of County Commissioners, to-wit:*

Upon due consideration, no legal objection having been offered against the establishment of said road, and believing the same to be of public utility, it is ORDERED: that the Viewers' Report of View and Report and Plat of Survey be adopted, and that said road be declared located and established as a public highway in accordance therewith; full record thereof to be made in the County Road Record and Plat, as Road No. ....., and the Trustees of Wyandotte *Township be notified to cause the same to be opened for public travel.*

I CERTIFY, that the foregoing is a complete record of the location and establishment of said road No. ....., as required by law to be made, and that the same was recorded on the 4th *day of* Dec *192*3*.*

Geo. Berg

134

ROAD RECORD,

SAML DODSWORTH STATIONERY CO KANSAS CITY NO 14834

PETITION

Road No. ..... Change to Sam.t Road Comm Journal X p 184

BE IT REMEMBERED, That on the 7th day of ~~Sept~~ August, 1923, a Road Petition signed by Peter H Kroge and 12 others, was presented to the Board of County Commissioners of Wyandotte County, Kansas, praying for Location of a certain road, described as follows, to-wit:

Beg at the NE Corner of the NW1/4 of the NE1/4 of Sec 11-11-24
thence south on the 80 acre line as near as practicable
to an intersection with the Muncie Road. and terminating
at said Muncie Road.

See Condemnation Comm. J. X. P 216
" Book 955 Page 224 Register of Deed
for Extension

BOND

SAID PETITION was accompanied with Bond, as required by law, signed by Peter H Kroge *as principal, and* Jas Rogan *and* ..... *as sureties, in the penal sum of* Cost response ..... *DOLLARS, ($*.....*)*

Relinquishment of Claim for Damages

WE, The undersigned, owning land along the line of the proposed *road described in the accompanying petition hereby relinquish all claim of damage that we might have, either as owner or agent, by reason of land to be appropriated as right of way for said road, and waive notice to land owners, provided by law, and donate the land for right of way for said road through the lands, a description of which is placed opposite our several names:*

NAMES	Owner or Agent	DESCRIPTION	S	T	R	Total Number of Acres in Description
Roy Lucas						
Chester Brown						
J N Dalton						
John Rabovich						
Carl C Grabb						
J M Cox						
J M Cistan						
M Pustsacich						
A J Peace						
D L Millard						
J C M Coy						
Mary J Carville						

I, ... *one of the petitioners on the Petition herewith submitted, do hereby certify that all of the resident land owners owning land along the line of the road described therein have signed the within relinquishment except:* .....

WYANDOTTE COUNTY, KANSAS

WHEREUPON, said bond was approved by the Board, and it appearing to the satisfaction of the Board, that the law had been substantially complied with, it was ordered, that David Buerland Samuel Clarke *and* Peter H Kramer *be appointed viewers of the proposed road, and that they meet in conjunction with the County Surveyor, at the* place *of* Beg *in* Wyandotte *Township, on the* 4th *day of* Sept *192*3*, and proceed to view and lay out said road, according to law, giving to all parties a hearing, and make due report of their proceedings to the County Board.*

AFTERWARDS, TO-WIT: On the 26 *day of* Sept. *192*3*,* William Beggs *County Clerk, presented to said Board his certificate, under seal, setting forth, that pursuant to law he had caused public notice of said proposed road to be published in* KC Weekly Press *(a weekly newspaper, published in* Kans City *Kansas,) for two consecutive weeks and that said notice was so published in said newspaper, on the* 10 *day of* Aug *192*3*, the* 17 *day of* Aug *192*3*, and the* 24 *day of* Aug *192*3*, and had also caused similar notice to be posted to public view upon the bulletin board in his office from* Sept 4 *192*3*, to* Oct 4th *192*3*, and similar notices to be publicly posted in the following places, to-wit:*

from Sept 5 *192*3*, to* Oct 5 *192*3*, at* Beg *in* Wydte *Township*
from ✓ *192*__*, to* — *192*__*, at* End *in* — *Township*
from *192*__*, to* *192*__*, at* *in* *Township*

and had also caused record of same to be made in County Commissioner's Record, Volume "____" page "____"

ROAD NOTICE

The State of Kansas, } ss.
County of Wyandotte, }

To whom it may concern:

Take Notice, That a legal petition signed by Peter Krore and other householders of Wyandotte Township, in said County, has been presented to the Board of County Commissioners praying for the location of a road as follows, viz:

Beginning at the northeast corner of the northwest one-quarter of the northeast one-quarter of Section 11, Township 11 Range 24; thence south on the 20-acre line as near as practicable to an intersection with the Muncie Road, and ending at said Muncie Road.

And that said Board has appointed David Buerland, Samuel Clarke and Peter H. Kramer Viewers, who will meet at the point of beginning of said road, as petitioned for, on the 4th day of September, 1923, and proceed to view said road, as the law directs, at which time and place all persons interested may attend and have a hearing. In case said viewers fail to meet on the day designated, they may meet on the following day, as provided by law, without further notice.

[SEAL.] Witness my hand and the official seal of said County this 8th day of August, 1923.

WILLIAM BEGGS,
County Clerk.

By H. M. Swarts, Deputy.

(First published, August 10, 1923.)

th day of Sept. *192*3*,* P A Williamson *County Surveyor p[resented to said Board his report of survey of said proposed road, plat and field notes, in words and figures as follows, to-wit:*

Pursuant to the order of the Board, I met with David Buerland Samuel Clarke *and* Peter H Kramer *viewers, at the* Place *of* Beg *in* Wyandotte *Township, on the* 4 *day of* Sept *192*3*, and under the direction of said viewers, proceeded to survey said road as petitioned for, conspicuously marking the same throughout, and noting the courses and distances, and I do hereby certify that the following is a correct return of the survey of said road, and plat of the same, to-wit:*

Beg at the NE Cor of the NW1/4 of the NE1/4 of Section 11 Twp 11, S Range 24 East. thence south to the SW Corner of the E1/2 of the NE1/4 of said Section 11; thence south 355 feet thence S 26° 35' W 112 feet; thence S 26° 35' E 112 feet; thence south 1150 feet more or less to the Muncie Ridge road.

PLAT OF ROAD
- in -
Section 11-11-24
As Petitioned for by
Peter Kroge et al.

N

Scale 1"=400ft.

To Accompany Report of:- P.G. Williamson
County Surveyor.

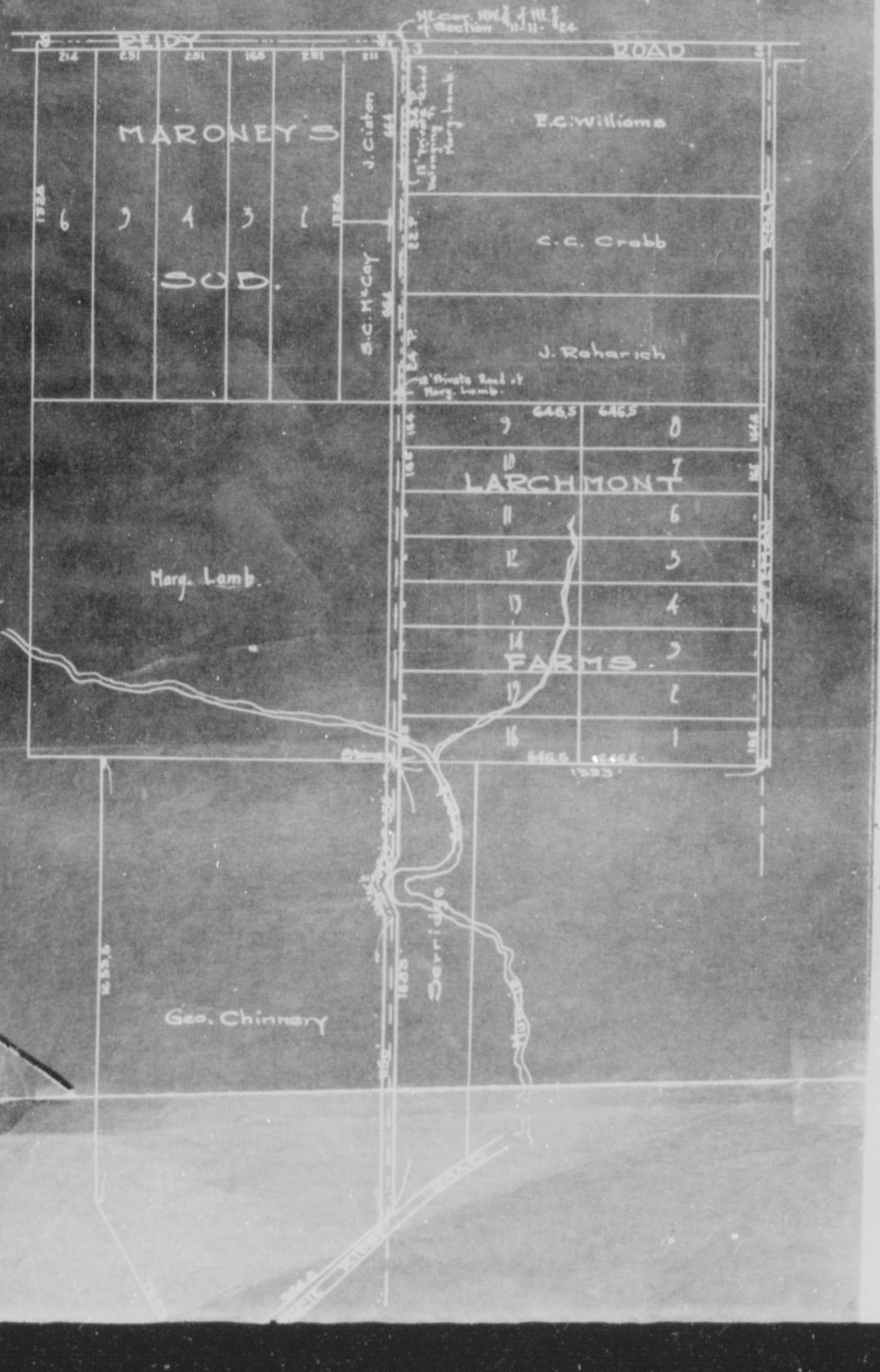

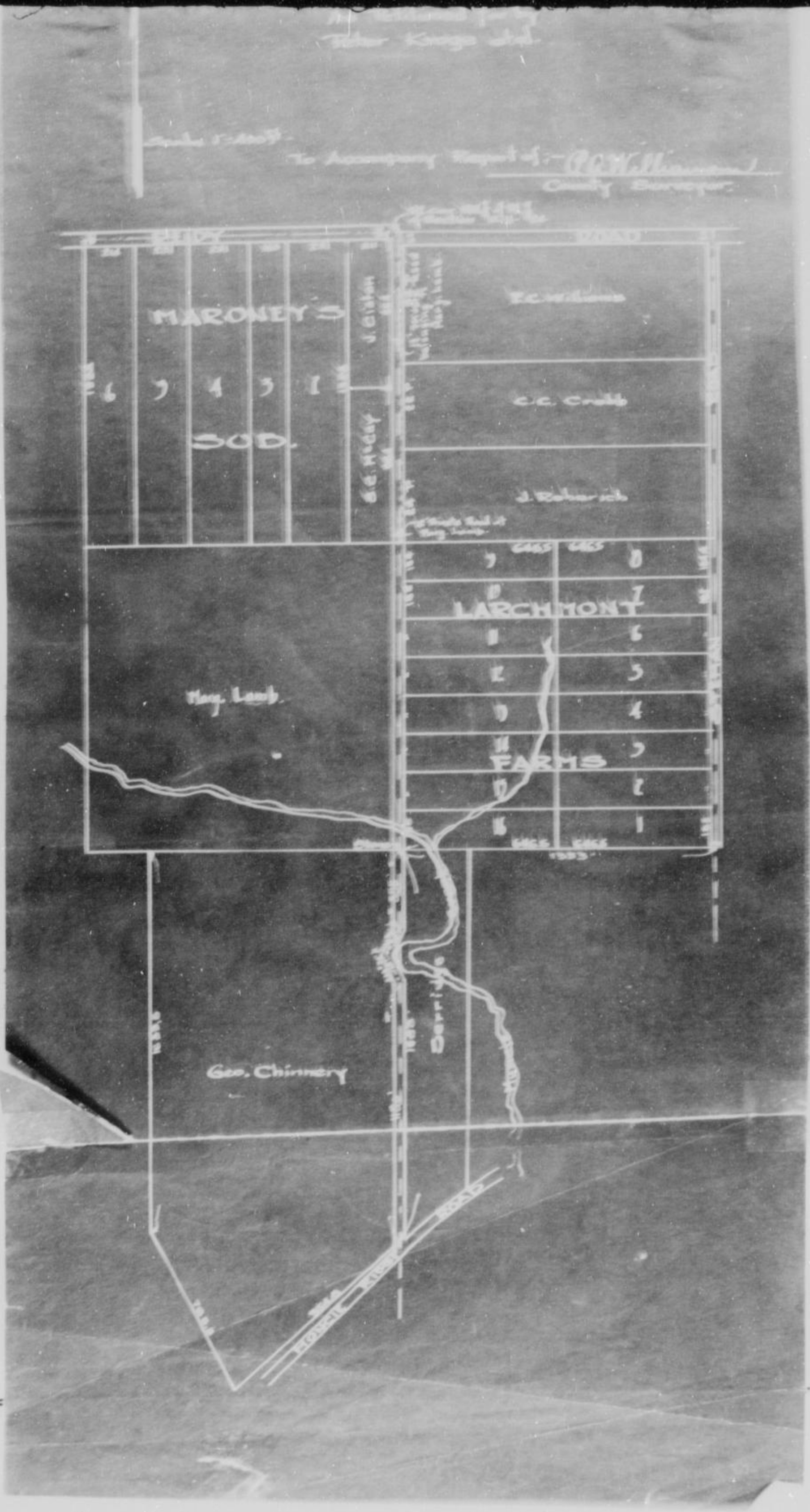
MARONEY'S
S.C.D.
S.C. Hiway
C.C. Crabb
J. Rabovich
LARCHMONT
FARMS
Mary Lamb
Geo. Chinnery
Derry
1965
1965
1965
1965
1965
1965

County Surveyor's plat and Field Notes

Field Notes

Viewers' Report of View and Survey

ALSO, upon said 26 day of Sept 1913, said David Buckland Samuel Clark and Peter H Kramer, Viewers, presented to said County Board their several reports, as follows, to-wit:

"Pursuant to Commissioners' Notice, we met at the Place of Beg in Wyandotte Township, on the 4 day of Sep 1913, and taking to our assistance ..... as chain carriers, and ..... as marker, proceeded to view the route of the road petitioned for, which was surveyed under our direction by P A Williamson County Surveyor, the field notes and plat of which survey are hereto attached and form part of this report, and after careful deliberation we are of the opinion that said road is practicable, and of public utility, and recommend that it be granted, as located and surveyed, and that it be established and opened — feet wide."

WYANDOTTE COUNTY, KANSAS

And further report that the following is a complete list of the names of all persons (Owners, Agents or Guardians) who filed claims with us for damages or compensation, (which said claims are herewith submitted,) by reason of the location and establishment of said proposed road and the amount awarded to each, by us, to-wit:

NAMES	OWNER, AGENT OR GUARDIAN	FRACTIONAL PART	Sec.	Twp.	R'nge	Acres Appropriated	Am't Claimed	Amount Awarded by Viewers	Commissioners Revision
Mrs Lamb.		187 Grape Vines @ 250						467.50	
		2 apple Trees @ 10.00						20.00	
								487.50	

ALSO, upon said ..... day of ..... 192....., there was presented to said County Board, the affidavit of ..... one of the petitioners aforesaid, setting forth that due notice of the ..... of said proposed road, together with date of meeting of the Viewers, as per published notice of County Clerk, had been served upon each of the persons noted below, who, as Owners, Agents, or Guardians were all the persons through whose premises said road is proposed to be located, except those who have signed Relinquishment, to-wit:

DATE WHEN NOTICE WAS SERVED	NAME OF PERSON	OWNER, AGENT OR GUARDIAN	FRACTIONAL PART	Sec.	Twp.	Range	REMARKS

WHEREUPON, on the 26 *day of* Nov. *192*3*, the following action thereon was had by said Board of County Commissioners, to-wit:*

Upon due consideration, no legal objection having been offered against the establishment of said road, and believing the same to be of public utility, it is ORDERED: that the Viewers' Report of View and Report and Plat of Survey be adopted, and that said road be declared located and established as a public highway in accordance therewith; full record thereof to be made in the County Road Record and Plat, as Road No. ——, and the Trustees of Wyandotte *Township be notified to cause the same to be opened for public travel.*

I CERTIFY, that the foregoing is a complete record of the location and establishment of said road No. ....., as required by law to be made, and that the same was recorded on the 26 *day of* Nov. *192*3*.*

138

ROAD RECORD,

SAML DODSWORTH STATIONERY CO KANSAS CITY NO 14884

PETITION

Road No.....

BE IT REMEMBERED, That on the 5th day of November 1923, a Road Petition signed by J N Hearin and 17 others, was presented to the Board of County Commissioners of Wyandotte County, Kansas, praying for Location of a certain road, described as follows, to-wit:

Beginning at a point 937 feet East and 670.5 feet north of the SW corner of the NW quarter of Sec 24 Twp 11 Rge 24 thence west 937 feet to section line between sections 23 & 24 thence continuing west through Loveland on Smelter ave to Ore Ave thence north on Ore Ave to Clarke ave thence east on Clarke ave to section line between sections 23 & 24 and terminating at said section line.

BOND

SAID PETITION was accompanied with Bond, as required by law, signed by C D Wilson *as principal, and* W P White *and* C C Ashwill *as sureties, in the penal sum of* Amt of costs & Expenses DOLLARS, ($.....)

Relinquishment of Claim for Damages

WE, The undersigned, owning land along the line of the proposed *road described in the accompanying petition hereby relinquish all claim of damage that we might have, either as owner or agent, by reason of land to be appropriated as right of way for said road, and waive notice to land owners, provided by law, and donate the land for right of way for said road through the lands, a description of which is placed opposite our several names:*

NAMES	Owner or Agent	DESCRIPTION	S	T	R	Total Number of Acres in Description
C D Wilson						
J N Hearin						
L D Truss						
R W Kingsbury						
Ira Hale						
C C Ashwill						
H M Madden						
W D Wyatt						
Tom Mantle						
W H Finley						
Fred D Locke						
David Locke						
L D Doyle						
E Fitzgerald						
E A Gaither						
W P White						
R L Cornell						
J D Worthington						

I,.....one of the petitioners on the Petition herewith submitted, do hereby certify that all of the resident land owners owning land along the line of the road described therein have signed the within relinquishment except:.....

WYANDOTTE COUNTY, KANSAS

WHEREUPON, said bond was approved by the Board, and it appearing to the satisfaction of the Board, that the law had been substantially complied with, it was ordered, that David Buckland Samuel Clarke *and* Peter H Kramer *be appointed viewers of the proposed road, and that they meet in conjunction with the County Surveyor, at the* pt *of* Beg. *in* Shawnee *Township, on the* 28th *day of* Nov. *1923, and proceed to view and lay out said road, according to law, giving to all parties a hearing, and make due report of their proceedings to the County Board.*

AFTERWARDS, TO-WIT: On the 11 *day of* Dec *1923,* William Beggs *County Clerk, presented to said Board his certificate, under seal, setting forth, that pursuant to law he had caused public notice of said proposed road to be published in* K C Weekly Press. *(a weekly newspaper, published in* Kans City *Kansas,) for two consecutive weeks and that said notice was so published in said newspaper, on the* 9 *day of* Nov. *1923, the* 16 *day of* Nov *1923, and the* 23 *day of* Nov *1923, and had also caused similar notice to be posted to public view upon the bulletin board in his office from* Nov 5 *1923, to* Dec 10 *1923, and similar notices to be publicly posted in the following places, to-wit:*

from Nov. 5 *1923, to* Dec 10 *1923, at* Beg. *in* Shawnee *Township*
from – *192..., to* – *192..., at* End *in* – *Township*
from *192..., to* *192..., at* *in* *Township*

and had also caused record of same to be made in County Commissioner's Record, Volume "....." page "....."

ROAD NOTICE.

State of Kansas,
Wyandotte County—ss.
To Whom It May Concern:

Take Notice, That a legal petition signed by J N Hearin, and other householders of Shawnee Township, in said County, has been presented to the Board of County Commissioners, praying for the location of a road, as follows, viz:

Beginning at a point 937 feet east and 670.5 feet north of the southwest corner of the northwest one-quarter of Section 24, Township 11, Range 24; thence west 937 feet to section line between sections 23 and 24, thence continuing west through Lovelace on Smelter Avenue to Ore Avenue; thence north on Ore Avenue to Clark Avenue; thence east on Clark Avenue to section line between sections 23 and 24, and ending at said section line.

And that said Board has appointed David Buckland, Samuel Clarke and Peter H. Kramer Viewers, who will meet at the point of beginning of said road, as petitioned for on the 28th day of November, 1923, and proceed to view said road, as the law directs, at which time and place all persons interested may attend and have a hearing. In case said viewers fail to meet on the day designated, they may meet on the following day, as provided by law, without further notice.

Witness my hand and the official seal of said County, this 6th day of November, 1923.

(SEAL) WILLIAM BEGGS,
County Clerk.

By H. M. Swartz, Deputy.

(First published, November 9, 1923.)

day of Dec *1923,* P A Williamson *County Surveyor*

pr *report of survey of said proposed road, plat and field notes, in words and figures as follows, to-wit:*

Board, I met with David Buckland Samuel Clarke *and* Peter H Kramer. *viewers, at the* Pt *of* Beg *in* Shawnee *Township, on the* 28 *day of* Nov. *1923, and under the direction of said viewers, proceeded to survey said road as petitioned for, conspicuously marking the same throughout, and noting the courses and distances, and I do hereby certify that the following is a correct return of the survey of said road, and plat of the same, to-wit:*

Beginning at a point 937 feet east and 670.5 feet north of the SW Cor of the NW1/4 of Section 24-11-25 thence west to the section line between Sections 23 & 24. Also of Smelter avenue in the plat of Lovelace as per recorded plat. Also all of Clark avenue in the plat of Lovelace as per recorded plat.


Plat of Road
As Established
J. Hinzman et al
Scale: 1" = 200'
To Accompany Report of
C. T. -
County Surveyor
Sec. Cor. of NW ¼ of Sec. 24-11-24
AVE
AVE
AVE
AVE
AVE
CENTRAL
TURNER
FILED
IN
COUNTY CLERK'S OFFICE
DEC 31 1923
WILLIAM BEGGS
COUNTY CLERK

County Surveyor's plat and Field Notes



Field Notes

Viewers' Report of View and Survey

ALSO, upon said 11 day of Dec. 1923, said David Burland Dan'l Parks and Peter H Kramer, Viewers, presented to said County Board their several reports, as follows, to-wit:

"Pursuant to Commissioners' Notice, we met at the 24 of Boy in Pharoner Township, on the 28 day of Nov. 1923, and taking to our assistance ~ as chain carriers, and ~ as marker, proceeded to view the route of the road petitioned for, which was surveyed under our direction by PA Williamson County Surveyor, the field notes and plat of which survey are hereto attached and form part of this report, and after careful deliberation we are of the opinion that said road is practicable, and of public utility, and recommend that it be granted, as located and surveyed, and that it be established and opened ~ feet wide."

WYANDOTTE COUNTY, KANSAS

ewers' Report f Damages laimed and Awarded

And further report that the following is a complete list of the names of all persons (Owners, Agents or Guardians) who filed claims with us for damages or compensation, (which said claims are herewith submitted,) by reason of the location and establishment of said proposed road and the amount awarded to each, by us, to-wit:

NAMES	OWNER, AGENT OR GUARDIAN	FRACTIONAL PART	Sec.	Twp.	R'nge	Acres Appropriated	Am't Claimed	Amount Awarded by Viewers	Commissioners Revision
		None,							

titioner's fidavit of ervice of Notice

ALSO, upon said ..... day of ..... 192..., there was presented to said County Board, the affidavit of ..... one of the petitioners aforesaid, setting forth that due notice of the ..... of said proposed road, together with date of meeting of the Viewers, as per published notice of County Clerk, had been served upon each of the persons noted below, who, as Owners, Agents, or Guardians were all the persons through whose premises said road is proposed to be located, except those who have signed Relinquishment, to-wit:

DATE WHEN NOTICE WAS SERVED	NAME OF PERSON	OWNER, AGENT OR GUARDIAN	FRACTIONAL PART	Sec.	Twp.	Range	REMARKS

Order of of County nm'ers

WHEREUPON, on the 11 day of Dec 192 3, the following action thereon was had by said Board of County Commissioners, to-wit:

Upon due consideration, no legal objection having been offered against the establishment of said road, and believing the same to be of public utility, it is ORDERED: that the Viewers' Report of View and Report and Plat of Survey be adopted, and that said road be declared located and established as a public highway in accordance therewith, full record thereof to be made in the County Road Record and Plat, as Road No. ——, and the Trustees of Shawnee Township be notified to cause the same to be opened for public travel.

I CERTIFY, that the foregoing is a complete record of the location and establishment of said road No. ....., as required by law to be made, and that the same was recorded on the 11 day of Dec 192

ROAD RECORD,

SAML DODSWORTH STATIONERY CO KANSAS CITY NO 14634

PETITION

Road No......

BE IT REMEMBERED, *That on the* 26 *day of* April *1923, a Road Petition signed by* Louis Duncan *and* 18 *others, was presented to the Board of County Commissioners of Wyandotte County, Kansas, praying for* location *of a certain road, described as follows, to-wit:*

Begenning at the west end of University place street on the plat of Western University Place in Quindaro Kans extending about 800 feet more or less and terminating at the Porter or Bells crossing road.

BOND

SAID PETITION was accompanied with Bond, as required by law, signed by Louis Duncan *as principal, and* Frank Francis *and* Robt Scott Jr. *as sureties, in the penal sum of* Cost of proceedings if any *DOLLARS, ($_____)*

Relinquishment of Claim for Damages

WE, The undersigned owning land along the line of the proposed *road described in the accompanying petition hereby relinquish all claim of damage that we might have, either as owner or agent, by reason of land to be appropriated as right of way for said road, and waive notice to land owners, provided by law, and donate the land for right of way for said road through the lands, a description of which is placed opposite our several names:*

NAMES	Owner or Agent	DESCRIPTION	S	T	R	Total Number of Acres in Description
Mrs Ella Johnson						
Lula Huston						
W Johnson						
Simon Hill						
Samuel Banks						
Hattie Doaks						
Willie Kemper						
Leroy Myles						
Fred Burhead						
John Huston Sr.						
Olive Humphreys						
M H Johnson						
Louis Duncan						
Albert Bradford						
Ral Bradford						
J B Hogg						
Isaac Hancock						
Frank Francis						
Robert Scott Jr.						

I,.....*one of the petitioners on the Petition herewith submitted, do hereby certify that all of the resident land owners owning land along the line of the road described therein have signed the within relinquishment except:*.....

WHEREUPON, said bond was approved by the Board, and it appearing to the satisfaction of the Board, that the law had been substantially complied with, it was ordered, that David Buckland, Samuel Clarke Peter H Kramer *be appointed viewers of the proposed road, and that they meet in conjunction with the County Surveyor, at the* plac *of* beg *in* Quind *Township, on the* 15 th *day of* aug. *192*3*, and proceed to view and lay out said road, according to law, giving to all parties a hearing, and make due report of their proceedings to the County Board.*

AFTERWARDS, TO-WIT: On the 23 d *day of* Janry *192*4*,* William Beggs *County Clerk, presented to said Board his certificate, under seal, setting forth, that pursuant to law he had caused public notice of said proposed road to be published in* Kellogg Press *(a weekly newspaper, published in* Kans City Kans. *Kansas,) for two consecutive weeks and that said notice was so published in said newspaper, on the* 13 *day of* July *192*3*, the* 20 *day of* July *192*3*, and the* 27 *day of* July *192*3*, and had also caused similar notice to be posted to public view upon the bulletin board in his office from* July 5 *192*3*, to* aug 15 *192*3*, and similar notices to be publicly posted in the following places, to-wit:*

from Jul 5 *192*3*, to* aug 15 *192*3*, at* Beg *in* Quindaro *Township*
from - *192*, to* - *192*, at* End. *in* - *Township*
from *192*, to* *192*, at* *in* *Township*

and had also caused record of same to be made in County Commissioner's Record, Volume "....." page "....."

ROAD NOTICE.

State of Kansas, Wyandotte County, } ss.

To Whom It May Concern:

Take notice, That a legal petition signed by Louis Duncan, and other householders, of Quindaro township, in said county, has been presented to the Board of County Commissioners, praying for the location of a road as follows, viz:

Beginning at the west end of University Street on the plat of Western University Place in Quindaro, Kansas, extending about 800 feet, more or less, and ending at the Sorter or Bell Crossing Road.

And that said Board has appointed David Buckland, Samuel Clarke and Peter H. Kramer viewers, who will meet at the point of beginning of said road, as petitioned for on the 15th day of August, 1923, and proceed to view said road, as the law directs, at which time and place all persons interested may attend and have a hearing. In case said viewers fail to meet on the day designated, they may meet on the following day, as provided by law, without further notice.

Witness my hand and the official seal of said County this 6th day of July, 1923.

[SEAL.]

WILLIAM BEGGS, County Clerk.

By H. M. Swarts, Deputy.

(First published, July 13, 1923.)

day of Janry *192*4*, Pl Williamson *County Surveyor presented to said Board his report of survey of said proposed road, plat and field notes, in words and figures as follows, to-wit:*

Pursuant to the order of the Board, I met with David Buckland Samuel Clarke *and* Peter H Kramer *viewers, at the* Pt *of* Beg *in* Quindaro *Township, on the* 15 *day of* aug *192*3*, and under the direction of said viewers, proceeded to survey said road as petitioned for, conspicuously marking the same throughout, and noting the courses and distances, and I do hereby certify that the following is a correct return of the survey of said road, and plat of the same, to-wit:*

Beginning on the west side of the north and south street in Western University place said point of beginning being 15 feet south of the southeast corner of lot 20 in said Western University place. Thence west 775 feet to the east line of the Sorter Road

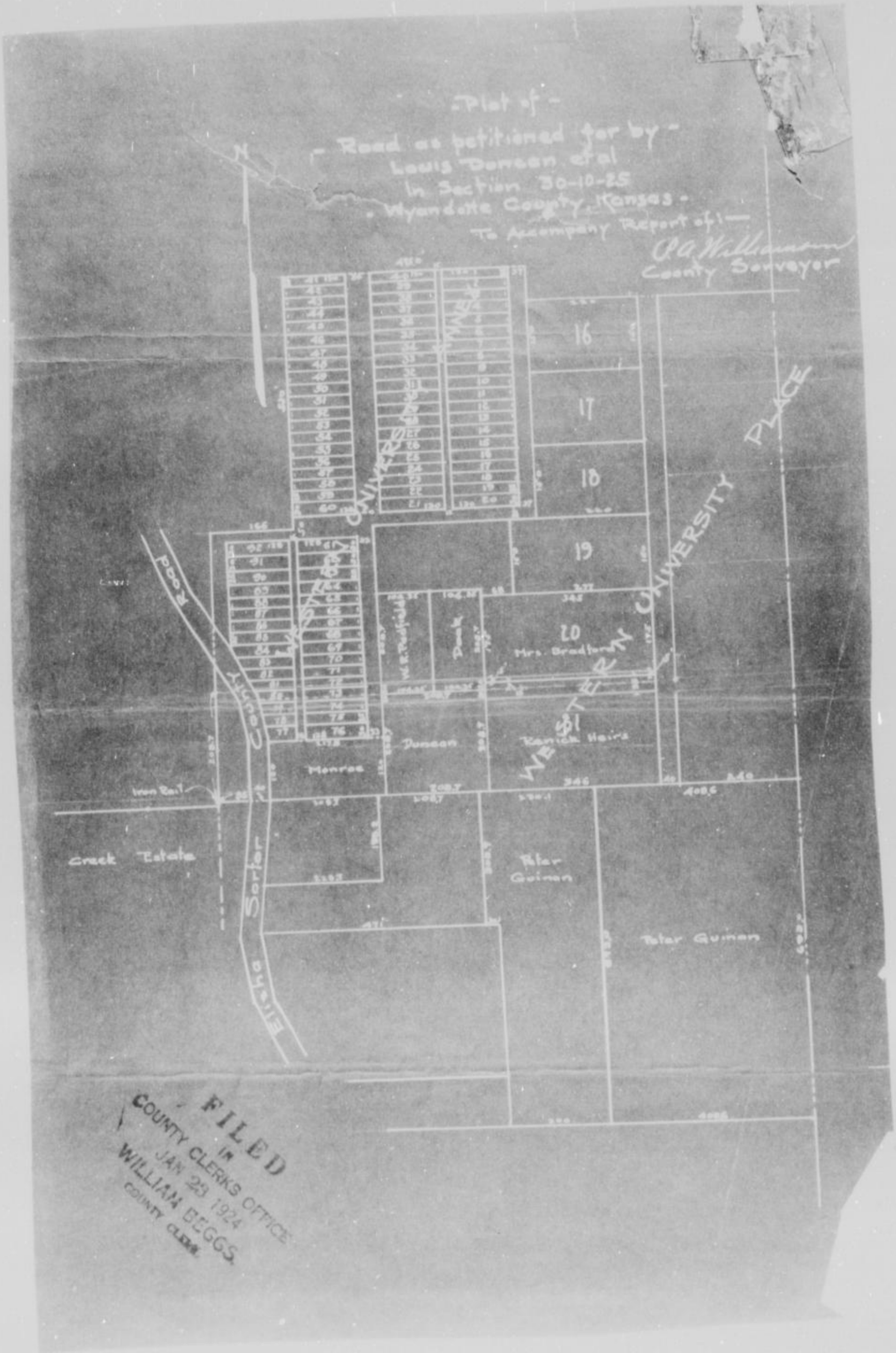
Plat of
Road as petitioned for by
Louis Duncan et al
In Section 30-10-25
Wyandotte County, Kansas.
To Accompany Report of:—
C A Williamson
County Surveyor
N
16
17
18
19
20
Mrs. Bradford
21
Heirs
Duncan
Monroe
Creek Estate
Peter Guinan
Peter Guinan
Elisha Carter
Carter
University
Place
Iron Rail
FILED
IN
COUNTY CLERKS OFFICE
JAN 23 1924
WILLIAM BEGGS
COUNTY CLERK

County Surveyor's plat and Field Notes

Field Notes

Viewers' Report of View and Survey

ALSO, upon said 23 day of January 1924, said David Buckland & Samuel Clarke and Peter H Hansen, Viewers, presented to said County Board their several reports, as follows, to-wit:

"Pursuant to Commissioners' Notice, we met at the Pt of Beg in Quindaro Township, on the 15 day of Aug 1923, and taking to our assistance ~~Peter Williamson~~ as chain carriers, and as marker, proceeded and to view the route of the road petitioned for, which was surveyed under our direction by P C Williamson County Surveyor, the field notes and plat of which survey are hereto attached and form part of this report, and after careful deliberation we are of the opinion that said road is practicable, and of public utility, and recommend that it be granted, as located and surveyed, and that it be established and opened feet wide."

WYANDOTTE COUNTY, KANSAS

And further report that the following is a complete list of the names of all persons (Owners, Agents or Guardians) who filed claims with us for damages or compensation, (which said claims are herewith submitted,) by reason of the location and establishment of said proposed road and the amount awarded to each, by us, to-wit:

NAMES	OWNER, AGENT OR GUARDIAN	FRACTIONAL PART	Sec.	Twp.	R'nge	Acres Appropriated	Am't Claimed	Amount Awarded by Viewers	Commissioners Revision
		None							

ALSO, upon said ..... day of ..... 192..., there was presented to said County Board, the affidavit of ..... one of the petitioners aforesaid, setting forth that due notice of the ..... of said proposed road, together with date of meeting of the Viewers, as per published notice of County Clerk, had been served upon each of the persons noted below, who, as Owners, Agents, or Guardians were all the persons through whose premises said road is proposed to be located, except those who have signed Relinquishment, to-wit:

DATE WHEN NOTICE WAS SERVED	NAME OF PERSON	OWNER, AGENT OR GUARDIAN	FRACTIONAL PART	Sec.	Twp.	Range	REMARKS
		None.					

WHEREUPON, on the 24 day of January 1921, the following action thereon was had by said Board of County Commissioners, to-wit:

Upon due consideration, no legal objection having been offered against the establishment of said road, and believing the same to be of public utility, it is ORDERED: that the Viewers' Report of View and Report and Plat of Survey be adopted, and that said road be declared located and established as a public highway in accordance therewith; full record thereof to be made in the County Road Record and Plat, as Road No. ....., and the Trustees of Quindaro Township be notified to cause the same to be opened for public travel.

I CERTIFY, that the foregoing is a complete record of the location and establishment of said road No. ....., as required by law to be made, and that the same was recorded on the 24 day of January, 1921.

ROAD RECORD,

SAML. GOODSWORTH STATIONERY CO. KANSAS CITY. NO. 14884

PETITION

Road No......

BE IT REMEMBERED, *That on the* 5 th *day of* November *192*3*., a Road Petition signed by* J N Hearin *and* 17 *others, was presented to the Board of County Commissioners of Wyandotte County, Kansas, praying for* location *of a certain road, described as follows, to-wit:*

Beginning at a point 937 feet east and 670.5 feet north of the SW corner of the NW ~~Quarter~~ quarter of Sec 24 Twp 11 Range 24, thence west 937 feet to section line between Sections 23 & 24 then continuing west through Lorelace on Dimlon ave to Ore ave thence north on Ore ave to Clarke ave thence east on Clarke ave to section line between Sections 23 & 24 and terminating at said section line

BOND

SAID PETITION was accompanied with Bond, as required by law, signed by O S Wilson *as principal, and* W P White *and* C C Ashwill *as sureties, in the penal sum of* Cost & Proceedings *DOLLARS, ($* — *)*

Relinquishment of Claim for Damages

WE, The undersigned owning land along the line of the proposed *road described in the accompanying petition hereby relinquish all claim of damage that we might have, either as owner or agent, by reason of land to be appropriated as right of way for said road, and waive notice to land owners, provided by law, and donate the land for right of way for said road through the lands, a description of which is placed opposite our several names:*

NAMES	Owner or Agent	DESCRIPTION	S	T	R	Total Number of Acres in Description
O S Wilson						
J N Hearin						
D L Duess						
R W Knightbury						
Ira Hale						
C C Ashwille						
H M Madden						
W D Wyatt						
Wm Manie						
W H Finley						
Geo Locke						
David Locke						
J J Doyle						
E Fitzgerald						
E A Gaither						
W P White						
R L Cornell						
J D Worthington						

I,.....*one of the petitioners on the Petition herewith submitted, do hereby certify that all of the resident land owners owning land along the line of the road described therein have signed the within relinquishment except:*.....

WYANDOTTE COUNTY, KANSAS

WHEREUPON, said bond was approved by the Board, and it appearing to the satisfaction of the Board, that the law had been substantially complied with, it was ordered, that David Buerland Samuel Clarke and Peter H Kramer *be appointed viewers of the proposed road, and that they meet in conjunction with the County Surveyor, at the* Pt *of* beg. *in* Shawnee *Township, on the* 28th *day of* Nov. *1923, and proceed to view and lay out said road, according to law, giving to all parties a hearing, and make due report of their proceedings to the County Board.*

AFTERWARDS, TO-WIT: On the 11 *day of* Dec *1923,* William Beggs *County Clerk, presented to said Board his certificate, under seal, setting forth, that pursuant to law he had caused public notice of said proposed road to be published in* Weekly Press *(a weekly newspaper, published in* Kansas City Ks. *Kansas,) for two consecutive weeks and that said notice was so published in said newspaper, on the* 9th *day of* Nov. *1923, the* 16 *day of* Nov. *1923, and the* 23 *day of* Nov. *1923, and had also caused similar notice to be posted to public view upon the bulletin board in his office from* Nov. 5 *1923, to* Dec 1 *1923, and similar notices to be publicly posted in the following places, to-wit:*

from Nov 5 *1923, to* Dec 1 *1923, at* Beg *in* Shawnee *Township*
from — *192—, to* — *192—, at* End *in* — *Township*
from *192—, to* *192—, at* *in* *Township*

and had also caused record of same to be made in County Commissioner's Record, Volume "—" page "—"

ROAD NOTICE.

State of Kansas,
Wyandotte County—ss.
To Whom It May Concern:

Take Notice, That a legal petition signed by J N Hearin, and other householders of Shawnee Township, in said County, has been presented to the Board of County Commissioners, praying for the location of a road, as follows, viz:

Beginning at a point 937 feet east and 670.5 feet north of the southwest corner of the northwest one-quarter of Section 24, Township 11, Range 24; thence west 937 feet to section line between sections 23 and 24, thence continuing west through Lovelace on Sumner Avenue to Ore Avenue; thence north on Ore Avenue to Clark Avenue; thence east on Clark Avenue to section line between sections 23 and 24, and ending at said section line.

And that said Board has appointed David Buckland, Samuel Clarke and Peter H. Kramer Viewers, who will meet at the point of beginning of said road, as petitioned for on the 28th day of November, 1923, and proceed to view said road, as the law directs, at which time and place all persons interested may attend and have a hearing. In case said viewers fail to meet on the day designated, they may meet on the following day, as provided by law, without further notice.

Witness my hand and the official seal of said County, this 8th day of November, 1923.
(SEAL.) WILLIAM BEGGS, County Clerk.
By H. M. Swartz, Deputy.
(First published, November 9, 1923.)

th day of Dec *1923,* P A Dennison *County Surveyor pre— s report of survey of said proposed road, plat and field notes, in words and figures as follows, to-wit: e Board, I met with* David Buerland Samuel Clarke *and* Peter H Kramer *viewers, at the* Pt *of* Beg *in* Shawnee *Township, on the* 28 *day of* Nov. *1923, and under the direction of said viewers, proceeded to survey said road as petitioned for, conspicuously marking the same throughout, and noting the courses and distances, and I do hereby certify that the following is a correct return of the survey of said road, and plat of the same, to-wit:*

Beg at a point 937 feet east and 670.5 feet north of the SW Corner of the NW1/4 of Sec 24-11-24, thence west to the section line between sections 23 & 24.

also all of Smelter Ave in the plat of Lovelace as per recorded plat.

also all of Clark Ave in the plat of Lovelace as per recorded plat

County Surveyor's plat and Field Notes



Field Notes

Viewers' Report of View and Survey

FILED
IN
COUNTY CLERKS OFFICE
DEC 11 1923
WILLIAM BEGGS
COUNTY CLERK

Jacob Clark

as follows, to-wit:

as marker, proceeded

after careful delibera-

ted, as located and sur-

County Surveyor's plat and Field Notes



Field Notes

Viewers' Report of View and Survey

ALSO, upon said 11 day of Dec 1922, said David Buckland and Levi Clark and Peter H Hamer, Viewers, presented to said County Board their several reports, as follows, to-wit:

"Pursuant to Commissioners' Notice, we met at the 14 of Aug in Shawnee Township, on the 28 day of Nov. 1923, and taking to our assistance ..... as chain carriers, and ..... as marker, proceeded to view the route of the road petitioned for, which was surveyed under our direction by R.L. Williamson County Surveyor, the field notes and plat of which survey are hereto attached and form part of this report, and after careful deliberation we are of the opinion that said road is practicable, and of public utility, and recommend that it be granted, as located and surveyed, and that it be established and opened ..... feet wide."

WYANDOTTE COUNTY, KANSAS

And further report that the following is a complete list of the names of all persons (Owners, Agents or Guardians) who filed claims with us for damages or compensation, (which said claims are herewith submitted,) by reason of the location and establishment of said proposed road and the amount awarded to each, by us, to-wit:

NAMES	OWNER, AGENT OR GUARDIAN	FRACTIONAL PART	Sec.	Twp.	R'nge	Acres Appropriated	Am't Claimed	Amount Awarded by Viewers	Commissioners Revision
		None							

ALSO, upon said ..... day of ..... 192..., there was presented to said County Board, the affidavit of ..... one of the petitioners aforesaid, setting forth that due notice of the ..... of said proposed road, together with date of meeting of the Viewers, as per published notice of County Clerk, had been served upon each of the persons noted below, who, as Owners, Agents, or Guardians were all the persons through whose premises said road is proposed to be located, except those who have signed Relinquishment, to-wit:

Date When Notice was Served	NAME OF PERSON	Owner, Agent or Guardian	FRACTIONAL PART	Sec.	Twp.	Range	REMARKS
	None						

WHEREUPON, on the 14 *day of* January *192*4*, the following action thereon was had by said Board of County Commissioners, to-wit:*

Upon due consideration, no legal objection having been offered against the establishment of said road, and believing the same to be of public utility, it is ORDERED: that the Viewers' Report of View and Report and Plat of Survey be adopted, and that said road be declared located and established as a public highway in accordance therewith; full record thereof to be made in the County Road Record and Plat, as Road No. ....., and the Trustees of Shawnee *Township be notified to cause the same to be opened for public travel.*

I CERTIFY, that the foregoing is a complete record of the location and establishment of said road No. ....., as required by law to be made, and that the same was recorded on the 14th *day of* Jany *192*4*.*

150

ROAD RECORD,

SAML DODSWORTH STATIONERY CO KANSAS CITY NO 14884

PETITION

Road No......

BE IT REMEMBERED *That on the* 26 *day of* Nov. *192*3*, a Road Petition signed by* Alice White *and* 15 *others, was presented to the Board of County Commissioners of Wyandotte County, Kansas, praying for* location *of a certain road, described as follows, to-wit:*

Beg at a point on the Lewis Gray Road known as Circle ave and extending north and northerly direction to a point 20 ft south of the south line of the

BOND

SAID PETITION was accompanied with Bond, as required by law, signed by..... *as principal, and*..... *and*..... *as sureties, in the penal sum of*..... *DOLLARS, ($*.....*)*

Relinquishment of Claim for Damages

WE, The undersigned, owning land along the line of the proposed *road described in the accompanying petition hereby relinquish all claim of damage that we might have, either as owner or agent, by reason of land to be appropriated as right of way for said road, and waive notice to land owners, provided by law, and donate the land for right of way for said road through the lands, a description of which is placed opposite our several names:*

NAMES	Owner or Agent	DESCRIPTION	S	T	R	Total Number of Acres in Description
Alice White						
L H Rose						
Robert B Rose by L H Rose						
Lewis Gray						
A Phillips						
J Christian						
J Brisco						
Jas Pitts						
Sidney Ball						
E J Lambert						
Chas Fletcher						
Mrs Ira Williams						
Geo Webb						
Chas Smock						
Geo Burbin						
H O Jenkins						

I,..... *one of the petitioners on the Petition herewith submitted, do hereby certify that all of the resident land owners owning land along the line of the road described therein have signed the within relinquishment except:*.....

WYANDOTTE COUNTY, KANSAS

WHEREUPON, said bond was approved by the Board, and it appearing to the satisfaction of the Board, that the law had been substantially complied with, it was ordered, that David Buckland Samuel Clarke *and* Peter H Kramer *be appointed viewers of the proposed road, and that they meet in conjunction with the County Surveyor, at the* pr *of* Beg *in* Shawnee *Township, on the* 15 th *day of* Jany *192 4, and proceed to view and lay out said road, according to law, giving to all parties a hearing, and make due report of their proceedings to the County Board.*

AFTERWARDS, TO-WIT: On the 24 th *day of* Jany *192 4,* William Beggs *County Clerk, presented to said Board his certificate, under seal, setting forth, that pursuant to law he had caused public notice of said proposed road to be published in* Shelbeeley Cross *(a weekly newspaper, published in* Kans City *Kansas,) for two consecutive weeks and that said notice was so published in said newspaper, on the* 7 th *day of* Dec. *192 3, the* 14 *day of* Dec *192 3, and the* 21 *day of* Dec *192 3, and had also caused similar notice to be posted to public view upon the bulletin board in his office from* Dec 5 *192 3, to* Jany 5 *192 4, and similar notices to be publicly posted in the following places, to-wit:*

from Dec 5 *192 3, to* Jan 5 *192 4, at* Beg *in* Shawnee *Township*
from ~ *192 , to* ~ *192 , at* Ext *in* ~ *Township*
from *192 , to* *192 , at* *in* *Township*

and had also caused record of same to be made in County Commissioner's Record, Volume "" page ""

ROAD NOTICE.

State of Kansas, } ss.
Wyandotte County, }

To Whom it May Concern:

Take Notice, That a legal petition signed by Will White and other householders of Shawnee Township, in said County, has been presented to the Board of County Commissioners praying for the location of a township road, as follows, viz:

Beginning at a point on the Lewis Gray Road known as Circle Avenue and extending north and northerly direction to a point 20 feet south of the south line of the Arthur Willits Ten Acre Tract. Also Gates Avenue from Circle Avenue east to the termination of the said Gates Avenue.

And that said board has appointed Samuel Clarke, David Buckland and Peter H. Kramer viewers, who will meet at the point of beginning of said road as petitioned for on the 15th day of January, 1924, and proceed to view said road as the law directs, at which time and place all persons interested may attend and have a hearing. In case said viewers fail to meet on the day designated they may meet on the following day, as provided by law, without further notice.

Witness my hand and the official seal of said county this 6th day of December, 1923.

[SEAL.]

WILLIAM BEGGS,
County Clerk.

By H. M. Swartz, Deputy.

(First published, December 7, 1923.)

1 day of Jany 1924, Pa Williamson *County Surveyor presented his report of survey of said proposed road, plat and field notes, in words and figures as follows, to-wit:*

Pursuant to the order of the Board, I met with David Buckland Samuel Clarke *and* Peter H Kramer, *viewers, at the* Pa *of* Beg *in* Shawnee *Township, on the* 15 *day of* January *192 4, and under the direction of said viewers, proceeded to survey said road as petitioned for, conspicuously marking the same throughout, and noting the courses and distances, and I do hereby certify that the following is a correct return of the survey of said road, and plat of the same, to-wit:*

All of Circle Ave in the plat of Bryn Mawr, and in the plat of Rose's Add to Bryn Mawr, that part in Bryn Mawr to be 50 feet wide and the part in Rose's Addition to Bryn Mawr to be 40 feet wide

also Yates Ave in the plat of Bryn Mawr said Yates Ave to be 50 feet wide.

ROAD RECORD

Plat of
CIRCLE And YATES AVENUES
In
BRYN MAWR
AND CIRCLE AVENUE IN
ROSES Addition to Bryn Mawr.
As petitioned for by Will White et al.

To Accompany Report of O. A. Williamson
County Surveyor.

N

Scale 1" = 120 ft.

CIRCLE

BRYN MAWR

(Lewis Gray County Road)

YATES AV.

CIRCLE AV.

ROSES ADDITION

BRYN MAWR

SOUTHWEST

ROAD RECORD,

FILED
IN
COUNTY CLERKS OFFICE
JAN 23 1924
WILLIAM [illegible]
COUNTY CLERK

County Surveyor's plat and Field Notes

Field Notes

Viewers' Report of View and Survey

ALSO, upon said 23d day of January 1924, said David B. Vland Daml Clarke and Peter H Krawer. Viewers, presented to said County Board their several reports, as follows, to-wit:

"Pursuant to Commissioners' Notice, we met at the Pt of Coy in Kraxner Township, on the 15th day of January 1924, and taking to our assistance ..... and ..... as chain carriers, and ..... as marker, proceeded to view the route of the road petitioned for, which was surveyed under our direction by Pa Williamson County Surveyor, the field notes and plat of which survey are hereto attached and form part of this report, and after careful deliberation we are of the opinion that said road is practicable, and of public utility, and recommend that it be granted, as located and surveyed, and that it be established and opened 50 feet wide."

WYANDOTTE COUNTY, KANSAS

rs' Report Damages med and warded

And further report that the following is a complete list of the names of all persons (Owners, Agents or Guardians) who filed claims with us for damages or compensation, (which said claims are herewith submitted,) by reason of the location and establishment of said proposed road and the amount awarded to each, by us, to-wit:

NAMES	OWNER, AGENT OR GUARDIAN	FRACTIONAL PART	Sec.	Twp.	R'nge	Acres Appropriated	Am't Claimed	Amount Awarded by Viewers	Commissioners Revision
		None							

tioner's avit of vice of otice

ALSO, upon said ..... day of ..... 19?..... , there was presented to said County Board, the affidavit of ..... one of the petitioners aforesaid, setting forth that due notice of the ..... of said proposed road, together with date of meeting of the Viewers, as per published notice of County Clerk, had been served upon each of the persons noted below, who, as Owners, Agents, or Guardians were all the persons through whose premises said road is proposed to be located, except those who have signed Relinquishment, to-wit:

DATE WHEN NOTICE WAS SERVED	NAME OF PERSON	OWNER, AGENT OR GUARDIAN	FRACTIONAL PART	Sec.	Twp.	Range	REMARKS
	None.						

Order of County m'ers

WHEREUPON, on the 24 day of Jany. 1924, the following action thereon was had by said Board of County Commissioners, to-wit:

Upon due consideration, no legal objection having been offered against the establishment of said road, and believing the same to be of public utility, it is ORDERED: that the Viewers' Report of View and Report and Plat of Survey be adopted, and that said road be declared located and established as a public highway in accordance therewith; full record thereof to be made in the County Road Record and Plat, as Road No. ..... , and the Trustees of Shawnee Township be notified to cause the same to be opened for public travel.

I CERTIFY, that the foregoing is a complete record of the location and establishment of said road No. ..... , as required by law to be made, and that the same was recorded on

154

ROAD RECORD,

SAML DODSWORTH STATIONERY CO KANSAS CITY NO 14634

PETITION

Road No......

BE IT REMEMBERED, *That on the* 28th *day of* Nov. 192 3, *a Road Petition signed by* R L Mallar *and* 11 *others, was presented to the Board of County Commissioners of Wyandotte County, Kansas, praying for* location *of a certain road, described as follows, to-wit:*

Beg at Leavenworth Road and 33d Street in Gerdens Gardens addition in Wyandotte County thence along 33d street south limits of Gerding Gardens.

BOND

SAID PETITION was accompanied with Bond, as required by law, signed by R L Mallar *as principal, and* Frank Johnson *and* ..... *as sureties, in the penal sum of* Cost of Proceedings ..... *DOLLARS, ($*.....*)*

Relinquishment of Claim for Damages

WE, The undersigned, owning land along the line of the location *road described in the accompanying petition hereby relinquish all claim of damage that we might have, either as owner or agent, by reason of land to be appropriated as right of way for said road, and waive notice to land owners, provided by law, and donate the land for right of way for said road through the lands, a description of which is placed opposite our several names:*

NAMES	Owner or Agent	DESCRIPTION	S	T	R	Total Number of Acres in Description
Frank Johnson						
R L Mallar						
John Mitchell						
D O Britcher						
Ben Gerhard						
H L Gray						
P L Freeman						
Ford Miller Jr						
W H Graves						
J C Kraft.						
Geo F Farnham						
Earl L Peterson						

I,.....*one of the petitioners on the Petition herewith submitted, do hereby certify that all of the resident land owners owning land along the line of the road described therein have signed the within relinquishment except:*.....

WYANDOTTE COUNTY, KANSAS

WHEREUPON, said bond was approved by the Board, and it appearing to the satisfaction of the Board, that the law had been substantially complied with, it was ordered, that David Buckland Samuel Clarke *and* Peter H Kramer, Pltt *be appointed viewers of the proposed road, and that they meet in conjunction with the County Surveyor, at the* ~~16th~~ *of* Beg *in* Quindaro *Township, on the* 15th *day of* January *192*3*, and proceed to view and lay out said road, according to law, giving to all parties a hearing, and make due report of their proceedings to the County Board.*

AFTERWARDS, TO-WIT: On the 24 *day of* January *192*4*,* William Beggo *County Clerk, presented to said Board his certificate, under seal, setting forth, that pursuant to law he had caused public notice of said proposed road to be published in* the Kaw Valley Press *(a weekly newspaper, published in* the Kaw Valley Press *Kansas,) for two consecutive weeks and that said notice was so published in said newspaper, on the* 7th *day of* Dec *192*3*, the* 14 *day of* Dec *192*3*, and the* 21 *day of* Dec *192*3*, and had also caused similar notice to be posted to public view upon the bulletin board in his office from* Dec 5 *192*3*, to* Jan 15 *192*4*, and similar notices to be publicly posted in the following places, to-wit:*

from Dec 5 *192*3*, to* Jan 15 *192*4*, at* Beg *in* Quindaro *Township*
from — *192*—*, to* — *192*—*, at* End *in* — *Township*
from *192*—*, to* *192*—*, at* *in* *Township*

and had also caused record of same to be made in County Commissioner's Record, Volume "_____" page "_____"

ROAD NOTICE.

State of Kansas, County of Wyandotte } ss.

To Whom It May Concern:,

Take notice that a legal petition signed by R. L. Mallar, and other householders of Quindaro Township, in said county, has been presented to the Board of County Commissioners, praying for the location of a township road, as follows, viz:

Beginning at the Leavenworth Road and 33rd Street in Gerdings Gardens addition in Wyandotte County; thence along 33rd Street south limits of Gerdings Gardens.

And that said Board has appointed David Buckland, Samuel Clarke and Peter H. Kramer, viewers, who will meet at the point of beginning of said road as petitioned for on the 15th day of January, 1924, and proceed to view said road, as the law directs, at which time and place all persons interested may attend and have a hearing. In case said viewers fail to meet on the day designated, they may meet on the following day, as provided by law, without further notice.

[SEAL] Witness my hand and the official seal of said County, this 4th day of December, 1923.

WILLIAM BEGGO, County Clerk.

By H. M. Swarts, Deputy.

(First published, December 7, 1923.)

day of January *192*4*,* Pa Williamson *County Surveyor this report of survey of said proposed road, plat and field notes, in words and figures as follows, to-wit:*

Pursuant to the order of the Board, I met with David Buckland Samuel Clarke, *and* Peter H Kramer, *viewers, at the* Pt *of* Beg *in* Quindaro *Township, on the* 5th *day of* January *192*4*, and under the direction of said viewers, proceeded to survey said road as petitioned for, conspicuously marking the same throughout, and noting the courses and distances, and I do hereby certify that the following is a correct return of the survey of said road, and plat of the same, to-wit:*

Beg at a point on the south line of the Leavenworth Road. said point being 30 feet south and 578.7 feet east of the NW corner of the NE1/4 of Section 31-10-25. Thence south 1293.5 feet to the south line of the M E B Gerding Gardens

Plat of

33RD. STREET

In The M.E.D. Gerding Gardens

As Petitioned for by— R. L. Haller et al.

To Accompany Report of— O. A. Williamson

County Surveyor

Scale: 1"=100ft

N

LEAVENWORTH ROAD

33RD STREET

LATHROP

3	2	1		6	5	4					
15				7							
14				8							
13				9							
12				10							
11				11							
10				1							
17				2							
16				3							
15				4							
14				5							
13				6							
12				7							
11				8							
10				9							

3 2 4 3

County Surveyor's plat and Field Notes



Field Notes

Viewers' Report of View and Survey

ALSO, upon said 24 *day of* Jany. 1924, *said* David Brumland Paul Parks *and* Pete H Stowers, *Viewers, presented to said County Board their several reports, as follows, to-wit:*

"Pursuant to Commissioners' Notice, we met at the A *of* Boy in Devonia *Township, on the* 15 *day of* Jany. 1924, *and taking to our assistance* ..... *and* ..... *as chain carriers, and* ..... *as marker, proceeded to view the route of the road petitioned for, which was surveyed under our direction by* Ja Williamson *County Surveyor, the field notes and plat of which survey are hereto attached and form part of this report, and after careful deliberation we are of the opinion that said road is practicable, and of public utility, and recommend that it be granted, as located and surveyed, and that it be established and opened* ..... *feet wide."*

WYANDOTTE COUNTY, KANSAS

' Report
mages
ed and
arded

And further report that the following is a complete list of the names of all persons (Owners, Agents or Guardians) who filed claims with us for damages or compensation, (which said claims are herewith submitted,) by reason of the location and establishment of said proposed road and the amount awarded to each, by us, to-wit:

NAMES	OWNER, AGENT OR GUARDIAN	FRACTIONAL PART	Sec.	Twp.	R'nge	Acres Appropriated	Am't Claimed	Amount awarded by Viewers	Commissioners Revision
		None							

ioner's
davit of
vice of
otice

ALSO, upon said ..... day of ..... 192..., there was presented to said County Board, the affidavit of ..... one of the petitioners aforesaid, setting forth that due notice of the ..... of said proposed road, together with date of meeting of the Viewers, as per published notice of County Clerk, had been served upon each of the persons noted below, who, as Owners, Agents, or Guardians were all the persons through whose premises said road is proposed to be located, except those who have signed Relinquishment, to-wit:

DATE WHEN NOTICE WAS SERVED	NAME OF PERSON	OWNER, AGENT OR GUARDIAN	FRACTIONAL PART	Sec.	Twp.	Range	REMARKS
		None					

Order of
of County
mm'ers

***WHEREUPON**, on the 24 day of January 1924, the following action thereon was had by said Board of County Commissioners, to-wit:*

Upon due consideration, no legal objection having been offered against the establishment of said road, and believing the same to be of public utility, it is ORDERED: that the Viewers' Report of View and Report and Plat of Survey be adopted, and that said road be declared located and established as a public highway in accordance therewith; full record thereof to be made in the County Road Record and Plat, as Road No. ....., and the Trustees of Quindaro Township be notified to cause the same to be opened for public travel.

I CERTIFY, that the foregoing is a complete record of the location and establishment of said road No. ....., as required by law to be made, and that the same was recorded on

this 24th day of January 1924. R...

158

ROAD RECORD,

SAML DOOSWORTH STATIONERY CO KANSAS CITY NO 14484

PETITION

Road No.....

BE IT REMEMBERED, That on the 6th day of December 1923, a Road Petition signed by Geo H Malotte and 13 others, was presented to the Board of County Commissioners of Wyandotte County, Kansas, praying for location of a certain road, described as follows, to-wit:

Beginning at a point 22 rods east of the Northwest corner of Sec. 33-10-24, thence south 160 rods; thence west 22 rods to the west line of said Section 33 thence south 160 rods to the parallel road. and terminating at said Parallel Road.

BOND

SAID PETITION was accompanied with Bond, as required by law, signed by Geo H Malotte *as principal, and* F L Malotte *and* John L Bridges *as sureties, in the penal sum of* Cost & proceedings ..... *DOLLARS, ($.....)*

Relinquishment of Claim for Damages

WE, The undersigned, owning land along the line of the proposed *road described in the accompanying petition hereby relinquish all claim of damage that we might have, either as owner or agent, by reason of land to be appropriated as right of way for said road, and waive notice to land owners, provided by law, and donate the land for right of way for said road through the lands, a description of which is placed opposite our several names:*

NAMES	Owner or Agent	DESCRIPTION	S	T	R	Total Number of Acres in Description
Emma P Bridges						
Jno L Bridges						
Mary A Bigham						
F L Malotte						
B B Ballard						
H L Bridges						
A D Malott						
Herbert Malott						
Harvey W Malott						
Myrtle Underhill						
John F Stockhoff						
August Lending						
John A Wolfe						

I,.....*one of the petitioners on the Petition herewith submitted, do hereby certify that all of the resident land owners owning land along the line of the road described therein have signed the within relinquishment except:*.....

WYANDOTTE COUNTY, KANSAS

WHEREUPON, said bond was approved by the Board, and it appearing to the satisfaction of the Board, that the law had been substantially complied with, it was ordered, that David Buckland, Samuel Clarke and Peter H Kramer *be appointed viewers of the proposed road, and that they meet in conjunction with the County Surveyor, at the* Pt of beg *in* Quindaro *Township, on the* 17th *day of* January *1924, and proceed to view and lay out said road, according to law, giving to all parties a hearing, and make due report of their proceedings to the County Board.*

AFTERWARDS, TO-WIT: On the 31 *day of* Jany. *1924,* William Beggs *County Clerk, presented to said Board his certificate, under seal, setting forth, that pursuant to law he had caused public notice of said proposed road to be published in* The Wednesday Press *(a weekly newspaper, published in* Kans City Ks *Kansas,) for two consecutive weeks and that said notice was so published in said newspaper, on the* 14th *day of* Dec *1924, the* 21 *day of* Dec *1924, and the* 28 *day of* Dec *1924 and had also caused similar notice to be posted to public view upon the bulletin board in his office from* Dec 6. *1923, to* Jany 17 *1924, and similar notices to be publicly posted in the following places, to-wit:*

from Dec 6 *1924, to* Jan 7 *1924, at* Pt *in* Quindaro *Township*
from ~ *192..., to* ~ *192..., at* Ind. *in* ~ *Township*
from *192..., to* *192..., at* *in* *Township*

and had also caused record of same to be made in County Commissioner's Record, Volume "....." page "....."

ROAD NOTICE.

State of Kansas,
Wyandotte County—ss.

To Whom It May Concern:

Take notice, that a legal petition signed by Geo. H. Malotte and other householders of Quindaro Township, in said County, has been presented to the Board of County Commissioners praying for the location of a Township road, as follows, viz:

Beginning at a point 22 rods east of the northwest corner of Section 33, Township 10, Range 24; thence south 160 rods; thence west 22 rods to west line of said section 33; thence south 160 rods to the Parallel Road, and ending at said Parallel Road.

And that said Board has appointed Samuel Clarke, David Buckland and Peter H. Kramer viewers, who will meet at the point of beginning of said road, as petitioned for on the 17th day of January, 1924, and proceed to view said road, as the law directs, at which time and place all persons interested may attend and have a hearing. In case said viewers fail to meet on the day designated, they may meet on the following day, as provided by law, without further notice.

Witness my hand and the official seal of said County this 10th day of December, 1923.

[SEAL] WILLIAM BEGGS,
County Clerk.

By H. M. Swartz, Deputy.

(First published, December 14, 1923.)

pre[illegible]t day of Jany *1924,* Pa Williamson *County Surveyor report of survey of said proposed road, plat and field notes, in words and figures as follows, to-wit:*

Pursuant to the order of the Board, I met with David Buckland Samuel Clarke *and* Peter H Kramer. *viewers, at the* Pt *of* beg *in* Quindaro *Township, on the* 17 *day of* Jany *1924, and under the direction of said viewers, proceeded to survey said road as petitioned for, conspicuously marking the same throughout, and noting the courses and distances, and I do hereby certify that the following is a correct return of the survey of said road, and plat of the same, to-wit:*

Beginning at a point 22 rods east of the NW corner of Sec 33 Twp 10 S Range 24 E. thence south 2540 feet thence on a curve to the west with a radius of 100 feet for a distance of 132 feet; thence west 99 feet; thence on a curve to the south with a radius of 100 feet for a distance of 132 feet; thence south 2540 feet more or less to the parallel Road.

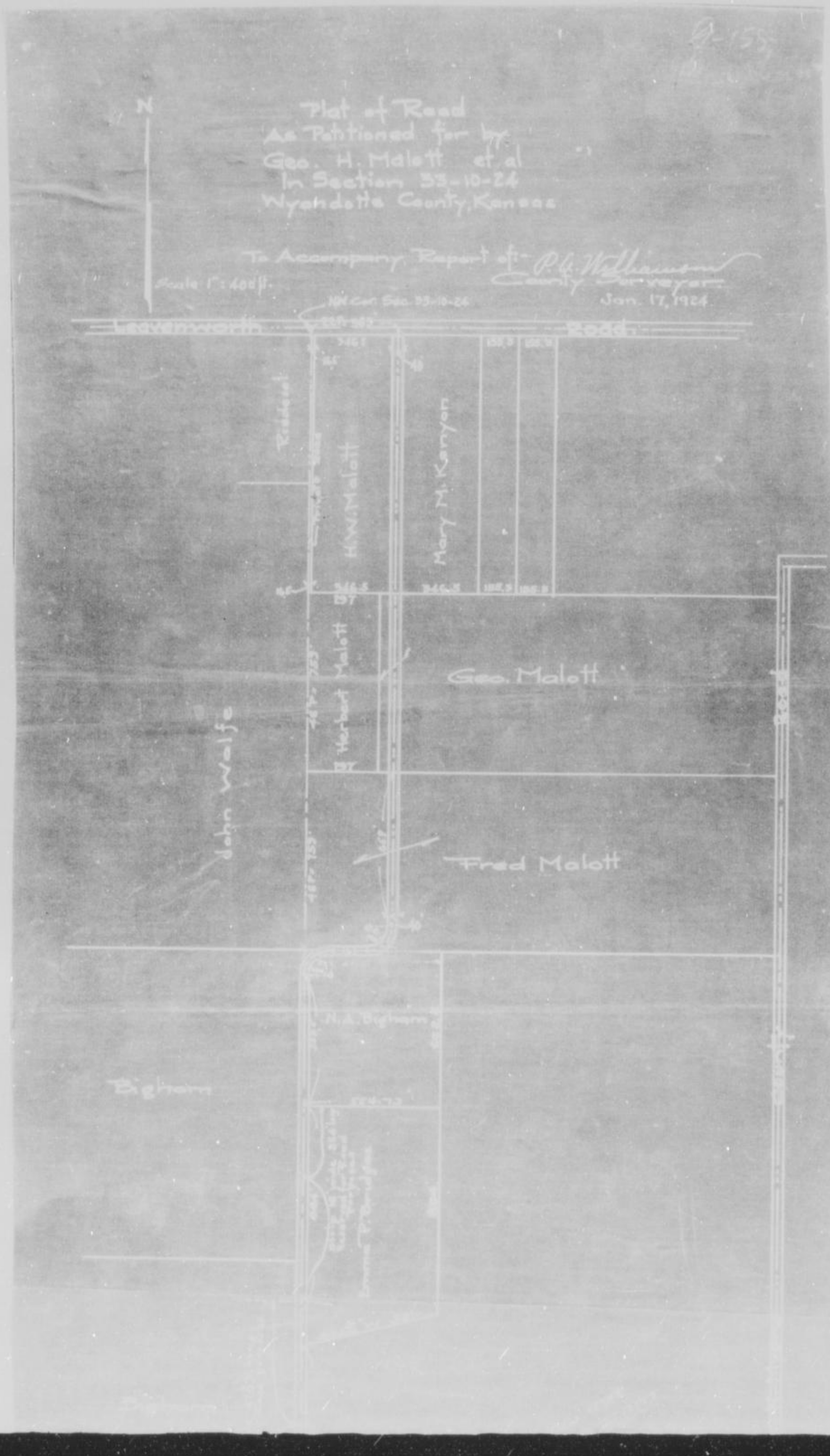
N
Plat of Road
As Petitioned for by
Geo. H. Malott et al
In Section 33-10-24
Wyandotte County, Kansas
To Accompany Report of
County Surveyor
Scale 1" = 400 ft.
Jan. 17, 1924
NW Cor Sec. 33-10-24
Leavenworth
Rockhurst
H.W. Malott
Mary N. Kenyon
Herbert Malott
Geo. Malott
John Wolfe
Fred Malott
Bigham

County Surveyor's plat and Field Notes

Field Notes

Viewers' Report of View and Survey

ALSO, upon said 31 day of January 1924, said David Brumland and Grant Clarke and Peter H Kramer, Viewers, presented to said County Board their several reports, as follows, to-wit:

"Pursuant to Commissioners' Notice, we met at the [illegible] of [illegible] in Quincy Township, on the 17 day of Jany 1924, and taking to our assistance [illegible] and [illegible] as chain carriers, and [illegible] as marker, proceeded to view the route of the road petitioned for, which was surveyed under our direction by A A Williamson County Surveyor, the field notes and plat of which survey are hereto attached and form part of this report, and after careful deliberation we are of the opinion that said road is practicable, and of public utility, and recommend that it be granted, as located and surveyed, and that it be established and opened 40 feet wide."

And further report that the following is a complete list of the names of all persons (Owners, Agents or Guardians) who filed claims with us for damages or compensation, (which said claims are herewith submitted,) by reason of the location and establishment of said proposed road and the amount awarded to each, by us, to-wit:

NAMES	OWNER, AGENT OR GUARDIAN	FRACTIONAL PART	Sec.	Twp.	R'nge	Acres Appropriated	Am't Claimed	Amount Awarded by Viewers	Commissioners Revision
R L Bigham		SE1/4 SE1/4	32	10	24		1500	2000	
R L Bigham		80 Rods Deed						800	
Mary Bigham		80 " "						800	
								1800	

ALSO, upon said ..... day of ..... 192..., there was presented to said County Board, the affidavit of ..... one of the petitioners aforesaid, setting forth that due notice of the ..... of said proposed road, together with date of meeting of the Viewers, as per published notice of County Clerk, had been served upon each of the persons noted below, who, as Owners, Agents, or Guardians were all the persons through whose premises said road is proposed to be located, except those who have signed Relinquishment, to-wit:

DATE WHEN NOTICE WAS SERVED	NAME OF PERSON	OWNER, AGENT OR GUARDIAN	FRACTIONAL PART.	Sec.	Twp.	Range	REMARKS

WHEREUPON, on the 31 *day of* January *1924, the following action thereon was had by said Board of County Commissioners, to-wit:*

Upon due consideration, no legal objection having been offered against the establishment of said road, and believing the same to be of public utility, it is ORDERED: that the Viewers' Report of View and Report and Plat of Survey be adopted, and that said road be declared located and established as a public highway in accordance therewith, full record thereof to be made in the County Road Record and Plat, as Road No. ....., and the Trustees of Quindaro *Township be notified to cause the same to be opened for public travel.*

I CERTIFY, that the foregoing is a complete record of the location and establishment of said road No. ....., as required by law to be made, and that the same was recorded on the 31 *day of* January *1924.*

William Biggs

162

ROAD RECORD,

SAML DODSWORTH STATIONERY CO KANSAS CITY NO 14834

PETITION

Road No......

BE IT REMEMBERED, *That on the* 19 *day of* Dec 1923, *a Road Petition signed by* Chris Wpuilder *and* 13 *others, was presented to the Board of County Commissioners of Wyandotte County, Kansas, praying for* location *of a certain road, described as follows, to-wit:*

Beginning at NW corner of NE1/4 of the NE1/4 of Sec 32 Twp 10 Range 24 thence south on said 1/4 Section line to its intersection with the Parallel Road, said point of intersection being the SW corner of the SE1/4 of the SE1/4 of Sec 32-10-24 and terminating at parallel Road.

BOND

SAID PETITION was accompanied with Bond, as required by law, signed by Alex Johnson *as principal, and* Chris Wpuilder *and* E C Dew *as sureties, in the penal sum of* E C Dew. Cost of proceedings *DOLLARS, ($.....)*

Relinquishment of Claim for Damages

WE, The undersigned, owning land along the line of the proposed *road described in the accompanying petition hereby relinquish all claim of damage that we might have, either as owner or agent, by reason of land to be appropriated as right of way for said road, and waive notice to land owners, provided by law, and donate the land for right of way for said road through the lands, a description of which is placed opposite our several names:*

NAMES	Owner or Agent	DESCRIPTION	S	T	R	Total Number of Acres in Description
Lonnie Wpuilder						
Etta B Thomas						
W H Malott						
Minnie J Myers						
H W Hadriff						
J R Epp.						
Mollie Sharp						
J A Wolfe.						
D C Peck						
J Curran.						
H D Hoover						
Hattie Ruby						
Chas Ruby.						

I,.....*one of the petitioners on the Petition herewith submitted, do hereby certify that all of the resident land owners owning land along the line of the road described therein have signed the within relinquishment except:*.....

WYANDOTTE COUNTY, KANSAS

WHEREUPON, said bond was approved by the Board, and it appearing to the satisfaction of the Board, that the law had been substantially complied with, it was ordered, that David Buckland Samuel Clarke *and* Peter H Kramer *be appointed viewers of the proposed road, and that they meet in conjunction with the County Surveyor, at the* Pt *of* Beg *in* Quindaro *Township, on the* 22 *day of* January, *1924, and proceed to view and lay out said road, according to law, giving to all parties a hearing, and make due report of their proceedings to the County Board.*

AFTERWARDS, TO-WIT: On the 31 *day of* January *1924,* Walter Beggs *County Clerk, presented to said Board his certificate, under seal, setting forth, that pursuant to law he had caused public notice of said proposed road to be published in* Shallwicky Press *(a weekly newspaper, published in* Kans City *Kansas,) for two consecutive weeks and that said notice was so published in said newspaper, on the* 4th *day of* January, *1924, the* 11th *day of* January *1924, and the* 18th *day of* January, *1924, and had also caused similar notice to be posted to public view upon the bulletin board in his office from* Dec 19th *1923, to* January 22 *1924, and similar notices to be publicly posted in the following places, to-wit:*

from Dec 19 *192*3, *to* January 22 *1924, at* Beg Ext *in* Quindaro *Township*
from 192 , *to* 192 , *at* *in* *Township*
from 192 , *to* 192 , *at* *in* *Township*

and had also caused record of same to be made in County Commissioner's Record, Volume "_____" page "_____"

day of January *1924,* P A Williamson *County Surveyor*

s report of survey of said proposed road, plat and field notes, in words and figures as follows, to-wit:

e Board, I met with David Buckland Samuel Clarke *and* Peter H Kramer *viewers, at the* Pt *of* Beg *in* Quindaro *Township, on the* 22 *day of* January, *1924, and under the direction of said viewers, proceeded to survey said road as petitioned for, conspicuously marking the same throughout, and noting the courses and distances, and I do hereby certify that the following is a correct return of the survey of said road, and plat of the same, to-wit:*

Beg at the NW Corner of the NE¼ of the NE¼ of Sec 32-10-24, thence south on the center line of the NE¼ and the SE¼ of said Section 32 to an intersection with the parallel Road.

ROAD NOTICE.

State of Kansas, } ss.
Wyandotte County. }

To Whom It May Concern:

Take Notice, That a legal petition signed by Chris Winkler, and other householders of Quindaro Township, in said County, has been presented to the Board of County Commissioners praying for the location of a road as follows, viz:

Beginning at the Northwest Corner of the Northeast One-quarter of the Northeast One-quarter of Section 32, Township 10, Range 24; thence south on said one-quarter section line to its intersection with the Parallel Road, said point of intersection being the southwest corner of the southeast one-quarter of the southeast one-quarter of section 32, township 10, range 24, and terminating at the Parallel Road.

And that said board has appointed Samuel Clarke, David Buckland and Peter H. Kramer viewers, who will meet at the point of beginning of said road as petitioned for on the 22nd day of January, 1924, and proceed to view said road as the law directs, at which time and place all persons interested may attend and have a hearing. In case said viewers fail to meet on the day designated they may meet on the following day, as provided by law, without further notice.

Witness my hand and the official seal of said county this 18th day of December, 1923.

[SEAL.] WILLIAM BEGGS, County Clerk.

By H. M. Swartz, Deputy.

(First published, January 4, 1924.)


Plat of Road
As petitioned for by
CHRIS WINKER et al.
in Section 32-10-24
Wyandotte County, Kansas
To Accompany Report of
County Surveyor
Jan. 22, 1924
Scale 1" = 400 ft.
W. Malott
H. Riley
M. Thorp
W.W. Wolfe
J. Winker
H.W. Malott
Atta D. Thomas
Nancy A. Bighorn


W. R. Malott
H. W. Malott
M. Thorp
W. W. Wolfe
J. Winker
Atta B. Thomas
Nancy A. Bigham

County Surveyor's plat and Field Notes

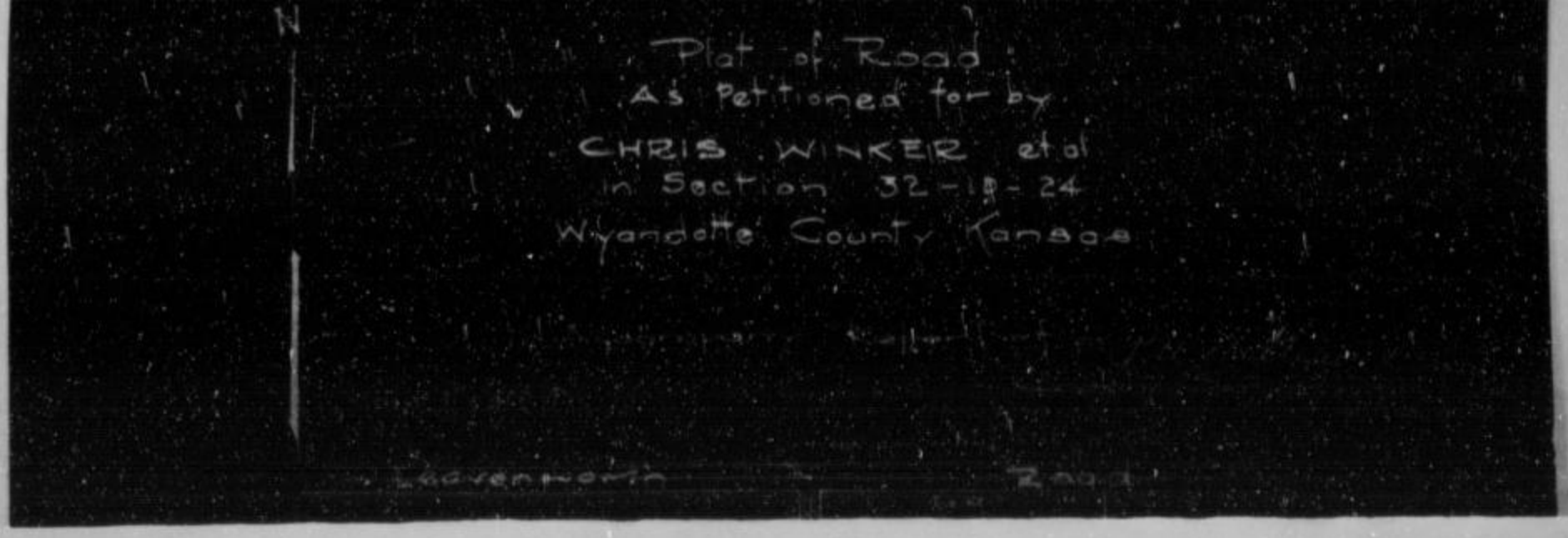

Field Notes

Viewers' Report of View and Survey

ALSO, upon said 31 st *day of* January *1924, said* David Buckland *and* David Clarke *and* Peter H Kramer *, Viewers, presented to said County Board their several reports, as follows, to-wit:*

"Pursuant to Commissioners' Notice, we met at the Pt *of* Beg. *in* Quindaro *Township, on the* 22 *day of* Jany. *192*4*, and taking to our assistance* *and* *as chain carriers, and* *as marker, proceeded to view the route of the road petitioned for, which was surveyed under our direction by* Pat Williamson *County Surveyor, the field notes and plat of which survey are hereto attached and form part of this report, and after careful deliberation we are of the opinion that said road is practicable, and of public utility, and recommend that it be granted, as located and surveyed, and that it be established and opened* 40. *feet wide."*

And further report that the following is a complete list of the names of all persons (Owners, Agents or Guardians) who filed claims with us for damages or compensation, (which said claims are herewith submitted,) by reason of the location and establishment of said proposed road and the amount awarded to each, by us, to-wit:

NAMES	OWNER, AGENT OR GUARDIAN	FRACTIONAL PART	Sec.	Twp.	R'nge	Acres Appropriated	Am't Claimed	Amount Awarded by Viewers	Commissioners Revision
Nancy Brigham		NE1/4 SE1/4	32	10	24		120000	32000	
		40 Rods Damage.						4000	
		Moving 40 Rods fence						20	
								36000	

ALSO, upon said ..... day of ..... 192..., there was presented to said County Board, the affidavit of ..... one of the petitioners aforesaid, setting forth that due notice of the ..... of said proposed road, together with date of meeting of the Viewers, as per published notice of County Clerk, had been served upon each of the persons noted below, who, as Owners, Agents, or Guardians were all the persons through whose premises said road is proposed to be located, except those who have signed Relinquishment, to-wit:

DATE WHEN NOTICE WAS SERVED	NAME OF PERSON	OWNER, AGENT OR GUARDIAN	FRACTIONAL PART	Sec.	Twp.	Range	REMARKS

WHEREUPON, on the 31 *day of* January *192*4*, the following action thereon was had by said Board of County Commissioners, to-wit:*

Upon due consideration, no legal objection having been offered against the establishment of said road, and believing the same to be of public utility, it is ORDERED: that the Viewers' Report of View and Report and Plat of Survey be adopted, and that said road be declared located and established as a public highway in accordance therewith; full record thereof to be made in the County Road Record and Plat, as Road No. ....., and the Trustees of Quindaro *Township be notified to cause the same to be opened for public travel.*

I CERTIFY, that the foregoing is a complete record of the location and establishment of said road No. ....., as required by law to be made, and that the same was recorded on

ROAD RECORD,

SAML DODSWORTH STATIONERY CO KANSAS CITY NO 14634

PETITION

Road No......

BE IT REMEMBERED, *That on the* 1st. *day of* Feby 192 4., *a Road Petition signed by* Edward Steele *and* 16 *others, was presented to the Board of County Commissioners of* Wyandotte County, Kansas, *praying for* Location *of a certain road, described as follows, to-wit:*

Beg at the M E Cor. of the S E¼ of Sec 31-11-25 running thence west to Tuttle ave in Crestline Gardens said road to be opened 25 feet on the north & 15 feet on the South of the east & west center line of said Sec 31. Also the opening of Tuttle ave and Newell ave in the plat of Crestline Gardens.

BOND

SAID PETITION was accompanied with Bond, as required by law, signed by Edward Steele *as principal, and* D Key *and* ..... *as sureties, in the penal sum of* Cost of proceedings ..... *DOLLARS, ($*.....*)*

Relinquishment of Claim for Damages

WE, The undersigned, owning land along the line of the proposed *road described in the accompanying petition hereby relinquish all claim of damage that we might have, either as owner or agent, by reason of land to be appropriated as right of way for said road, and waive notice to land owners, provided by law, and donate the land for right of way for said road through the lands, a description of which is placed opposite our several names:*

NAMES	Owner or Agent	DESCRIPTION	S	T	R	Total Number of Acres in Description
Edward Steele						
A A Herrick						
J L Marsh						
Clyde Marsh						
John F Steele						
Frank Leiva						
Harry L Willard						
Ed R. Kulloschewitz						
John Hosea						
L C Pasin						
D Key						
Geo Ellsop						
Klaber						
E W Klaber						
A Prouse						
Wm Kushtaugh						
Ed N Johnson						

I, ... *one of the petitioners on the Petition herewith submitted, do hereby certify that all of the resident land owners owning land along the line of the road described therein have signed the within relinquishment except:* .....

WHEREUPON, said bond was approved by the Board, and it appearing to the satisfaction of the Board, that the law had been substantially complied with, it was ordered, that David Buerland, Samuel Clarke, Peter H Kramer *be appointed viewers of the proposed road, and that they meet in conjunction with the County Surveyor, at the* place *of* Beg, *in* Shawnee *Township, on the* 29 *day of* Feby *1924, and proceed to view and lay out said road, according to law, giving to all parties a hearing, and make due report of their proceedings to the County Board.*

AFTERWARDS, TO-WIT: On the 3 *day of* Mch *1924,* William Beggs *County Clerk, presented to said Board his certificate, under seal, setting forth, that pursuant to law he had caused public notice of said proposed road to be published in* Kaw Valley Press *(a weekly newspaper, published in* Kans City *Kansas,) for two consecutive weeks and that said notice was so published in said newspaper on the* 8 *day of* Feb *1924, the* 15 *day of* Feb *1924, and the* 22 *day of* Feb *1924, and had also caused similar notice to be posted to public view upon the bulletin board in his office from* Feb 1 *1924, to* Mch 1 *1924, and similar notices to be publicly posted in the following places, to-wit:*

from Feb 1 *1924, to* Mch 1 *1924, at* Beg Shawnee *Township*
from " *1924, to* " *1924, at* End *in* " *Township*
from *192..., to* *192..., at* *in* *Township*

and had also caused record of same to be made in County Commissioner's Record, Volume "5" *page* "" *day of* Mch *1924,* P A Williamson *County Surveyor*

ROAD NOTICE.

State of Kansas, } ss.
Wyandotte County, }

To Whom It May Concern:

Take notice, That a legal petition signed by Edward Steele, and other householders of Shawnee township, in said county, has been presented to the Board of County Commissioners, praying for the location of a road as follows, viz:

Beginning at the northeast corner of the southeast quarter of section 31 township 11 range 25 running thence west to Tuttle avenue in Crestline Gardens; said road to be opened 25 feet on the north and 15 feet on the south of the east and west center line of said section 31. Also the opening of Tuttle avenue and Newell avenue in the plat of Crestline Gardens.

And that said Board has appointed David Buckland, Samuel Clarke and Peter H. Kramer viewers who will meet at the point of beginning of said road, as petitioned for on the 29th day of February, 1924, and proceed to view said road, as the law directs, at which time and place all persons interested may attend and have a hearing. In case said viewers fail to meet on the day designated, they may meet on the following day, as provided by law, without further notice.

[SEAL.] Witness my hand and the official seal of said County this 4th day of February, 1924.

WILLIAM BEGGS, County Clerk.
By H. M. Swartz, Deputy.
(First published, February 8, 1924.)

report of survey of said proposed road, plat and field notes, in words and figures as follows, to-wit:

Pursuant to the within order of the Board, I met with David Buerland Samuel Clarke *and* Peter H Kramer. *viewers, at the* Pl *of* Beg *in* Shawnee *Township, on the* 29 *day of* Feb *1924, and under the direction of said viewers, proceeded to survey said road as petitioned for, conspicuously marking the same throughout, and noting the courses and distances, and I do hereby certify that the following is a correct return of the survey of said road, and plat of the same, to-wit:*

Beg at the NE corner of the SE¼ of Sec. 31-11-25
Thence west to the westline of Tuttle ave in Crestline Gardens Said road to be opened 25 feet on the North and 15 on the South of the above described line.
Also Tuttle ave in Crestline Gardens and Newell ave in said Crestline Gardens as shown by the recorded plat thereof.

County
or's pl
Field

Fiel

View
of V
S

ROAD RECORD.

PLAT OF ROAD

As petitioned for by Edward Steele, et al

Also

Tuttle & Newell Avenues in Crestline Gardens

In Section 31-11-25, Wyn. Co. Kans.

To Accompany Report of

[signature]
County Surveyor.

March 3, 1924

Viewed Feb. 29, 1924



COUNTY C
WILLIA
COUN

County
or's p
Field

Field Notes

Viewers' Report of View and Survey

ALSO, upon said 3 day of Mch 19[illegible], said David Overland Samuel Clarke and Peter H Kramer., Viewers, presented to said County Board their several reports, as follows, to-wit:

"Pursuant to Commissioners' Notice, we met at the Place of Beg in Kramer Township, on the 24 day of Feb 192[illegible], and taking to our assistance ..... as chain carriers, and ..... as marker, proceeded to view the route of the road petitioned for, which was surveyed under our direction by P G Williamson County Surveyor, the field notes and plat of which survey are hereto attached and form part of this report, and after careful deliberation we are of the opinion that said road is practicable, and of public utility, and recommend that it be granted, as located and surveyed, and that it be established and opened 25 feet wide."

WYANDOTTE COUNTY, KANSAS

And further report that the following is a complete list of the names of all persons (Owners, Agents or Guardians) who filed claims with us for damages or compensation, (which said claims are herewith submitted,) by reason of the location and establishment of said proposed road and the amount awarded to each, by us, to-wit:

NAMES	OWNER, AGENT OR GUARDIAN	FRACTIONAL PART	Sec.	Twp.	R'nge	Acres Appropriated	Am't Claimed	Amount Awarded by Viewers	Commissioners Revision
	None								

ALSO, upon said ..... day of ..... 192..., there was presented to said County Board, the affidavit of ..... one of the petitioners aforesaid, setting forth that due notice of the ..... of said proposed road, together with date of meeting of the Viewers, as per published notice of County Clerk, had been served upon each of the persons noted below, who, as Owners, Agents, or Guardians were all the persons through whose premises said road is proposed to be located, except those who have signed Relinquishment, to-wit:

DATE WHEN NOTICE WAS SERVED	NAME OF PERSON	OWNER, AGENT OR GUARDIAN	FRACTIONAL PART	Sec.	Twp.	Range	REMARKS
	None.						

WHEREUPON, on the 3 *day of* March *192*4*, the following action thereon was had by said Board of County Commissioners, to-wit:*

Upon due consideration, no legal objection having been offered against the establishment of said road, and believing the same to be of public utility, it is ORDERED: that the Viewers' Report of View and Report and Plat of Survey be adopted, and that said road be declared located and established as a public highway in accordance therewith; full record thereof to be made in the County Road Record and Plat, as Road No. ....., and the Trustees of Shawnee *Township be notified to cause the same to be opened for public travel.*

I CERTIFY, that the foregoing is a complete record of the location and establishment of said road No. ....., as required by law to be made, and that the same was recorded on

3 March 1924

170

ROAD RECORD,

SAML DODSWORTH STATIONERY CO KANSAS CITY NO 14634

PETITION

Road No.....

BE IT REMEMBERED, That on the 24 th day of December 1922, a Road Petition signed by John L Schaible and 12 others, was presented to the Board of County Commissioners of Wyandotte County, Kansas, praying for location of a certain road, described as follows, to-wit:

Beg at the Porter Road on the South line of Emmons Sub-Division Wyandotte County Kansas and ending at the South line of Lot 6 of Emmons Sub Division in county and State aforesaid designated and described as Emmons Avenue

BOND

SAID PETITION was accompanied with Bond, as required by law, signed by Jacob Hibben as principal, and Joseph Hellman and Frank Mathis as sureties, in the penal sum of Cost of proceedings DOLLARS, ($.....)

Relinquishment of Claim for Damages

WE, The undersigned, owning land along the line of the proposed road described in the accompanying petition hereby relinquish all claim of damage that we might have, either as owner or agent, by reason of land to be appropriated as right of way for said road, and waive notice to land owners, provided by law, and donate the land for right of way for said road through the lands, a description of which is placed opposite our several names:

NAMES	Owner or Agent	DESCRIPTION	S	T	R	Total Number of Acres in Description
Frank E Monroe						
Joseph by Jacob Hibben						
Jos Hellman						
Roy H Gratny						
Miles Thano.						
M A Thano.						
Peter Lenen						
Ernest Kohlerich						
W Monroe						
Frank Mathis						
Fred Monroe						
E M Monroe.						

I,.....one of the petitioners on the Petition herewith submitted, do hereby certify that all of the resident land owners owning land along the line of the road described therein have signed the within relinquishment except:.....

WYANDOTTE COUNTY, KANSAS

WHEREUPON, said bond was approved by the Board, and it appearing to the satisfaction of the Board, that the law had been substantially complied with, it was ordered, that David Buckland Samuel Clarke and Peter H Kramer *be appointed viewers of the proposed road, and that they meet in conjunction with the County Surveyor, at the* place *of* beg *in* Quindaro *Township, on the* 12th *day of* Mch *1924, and proceed to view and lay out said road, according to law, giving to all parties a hearing, and make due report of their proceedings to the County Board.*

AFTERWARDS, TO-WIT: On the 17 *day of* March *1924,* William Beggs *County Clerk, presented to said Board his certificate, under seal, setting forth, that pursuant to law he had caused public notice of said proposed road to be published in* the Weekly press *(a weekly newspaper, published in* Kans City *Kansas,) for two consecutive weeks and that said notice was so published in said newspaper, on the* 15th *day of* Feby *1924, the* 22 *day of* Feby *1924, and the* 29 *day of* Feby *1924, and had also caused similar notice to be posted to public view upon the bulletin board in his office from* Feb 12 *1924, to* Mch 12 *1924, and similar notices to be publicly posted in the following places, to-wit:*

from Feb 12 *1924, to* Mch 12 *1924, at* Beg *in* Quindaro *Township*
from – *192..., to* – *192..., at* End *in* – *Township*
from *192..., to* *192..., at* *in* *Township*

and had also caused record of same to be made in County Commissioner's Record, Volume "....." page "....."

ROAD NOTICE

The State of Kansas, County of Wyandotte, } ss.

To whom it may concern:

Take Notice, That a legal petition signed by John L. Schaible and other householders of Quindaro Township, in said County, has been presented to the Board of County Commissioners praying for the location of a road as follows, viz:

Beginning at the Sorter Road on the south line of Emmon's sub-division Wyandotte County, Kansas, and ending at the south line of Lot Six (6) of Emmon's sub-division in county and state aforesaid designated and described as Emmons Avenue, Wyandotte County, Kansas.

And that said Board has appointed David Buckland, Samuel Clarke and Peter H. Kramer of Viewers, who will meet at the point of beginning of said road, as petitioned for on the 12th day of March, 1924, and proceed to view said road, as the law directs, at which time and place all persons interested may attend and have a hearing. In case said viewers fail to meet on the day designated, they may meet on the following day, as provided by law, without further notice.

[SEAL.] Witness my hand and the official seal of said County this 12th day of February, 1924.

WILLIAM BEGGS, County Clerk.

By H. M. Swarts, Deputy.

(First published, February 14, 1924.)

day of Mch. 1924, Pa Williamson *County Surveyor's report of survey of said proposed road, plat and field notes, in words and figures as follows, to-wit:*

To the Board, I met with David Buckland Samuel Clarke *and* Peter H Kramer, *viewers, at the* Place *of* Beg *in* Quindaro *Township, on the* 12 *day of* Mch *1924, and under the direction of said viewers, proceeded to survey said road as petitioned for, conspicuously marking the same throughout, and noting the courses and distances, and I do hereby certify that the following is a correct return of the survey of said road, and plat of the same, to-wit:*

Emmons Avenue in the Plat of Emmons Sub-division as the same appears in the Office of the Register of Deeds of said County.

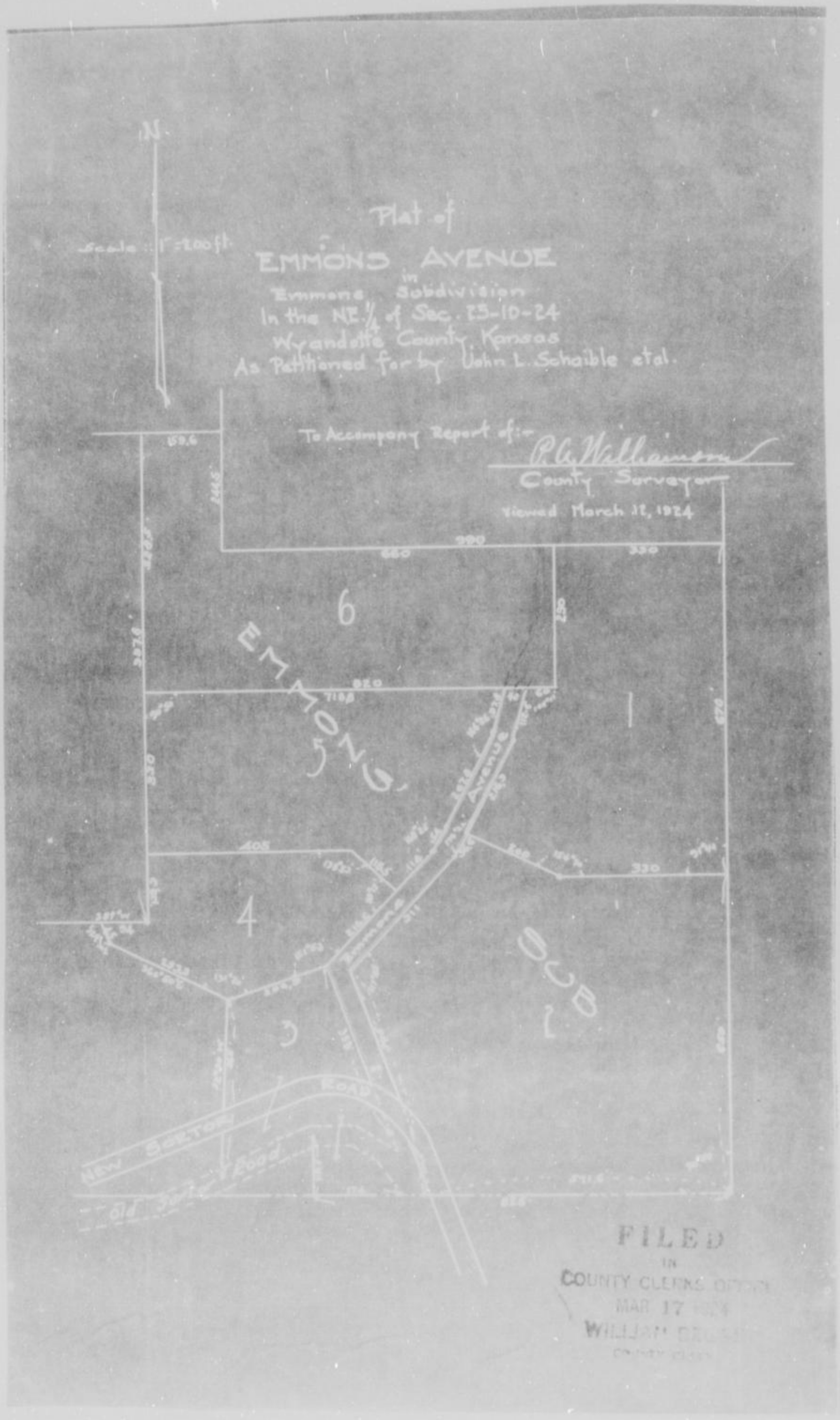
N.
Scale 1"=200ft.
Plat of
EMMONS AVENUE
in
Emmons Subdivision
In the NE.¼ of Sec. 23-10-24
Wyandotte County Kansas
As Petitioned for by John L. Schaible etal.
To Accompany Report of:-
P. G. Williamson
County Surveyor
Viewed March 11, 1924
659.6
1315
330
660
990
330
6
5
4
3
2
1
EMMONS AVENUE
Emmons Avenue
NEW SECTION ROAD
FILED
IN
COUNTY CLERKS OFFICE
MAR 17
WILLIAM
COUNTY CLERK



County Surveyor's plat and Field Notes

Field Notes

Viewers' Report of View and Survey

ALSO, upon said 17 *day of* March *1924, said* David Buckland Daniel Clarke *and* Peter H Kramer, *Viewers, presented to said County Board their several reports, as follows, to-wit:*

"Pursuant to Commissioners' Notice, we met at the Pt *of* Beg *in* Dundas *Township, on the* 12 *day of* Mch *192*4*, and taking to our assistance* ..... *and* ..... *as chain carriers, and* ..... *as marker, proceeded to view the route of the road petitioned for, which was surveyed under our direction by* R J Williamson *County Surveyor, the field notes and plat of which survey are hereto attached and form part of this report, and after careful deliberation we are of the opinion that said road is practicable, and of public utility, and recommend that it be granted, as located and surveyed, and that it be established and opened* ..... *feet wide."*

WYANDOTTE COUNTY, KANSAS

And further report that the following is a complete list of the names of all persons (Owners, Agents or Guardians) who filed claims with us for damages or compensation, (which said claims are herewith submitted,) by reason of the location and establishment of said proposed road and the amount awarded to each, by us, to-wit:

NAMES	OWNER, AGENT OR GUARDIAN	FRACTIONAL PART	Sec.	Twp.	R'nge	Acres Appropriated	Am't Claimed	Amount Awarded by Viewers	Commissioners Revision
		None							

ALSO, upon said ..... day of ..... 192..., there was presented to said County Board, the affidavit of ..... one of the petitioners aforesaid, setting forth that due notice of the ..... of said proposed road, together with date of meeting of the Viewers, as per published notice of County Clerk, had been served upon each of the persons noted below, who, as Owners, Agents, or Guardians were all the persons through whose premises said road is proposed to be located, except those who have signed Relinquishment, to-wit:

DATE WHEN NOTICE WAS SERVED	NAME OF PERSON	OWNER, AGENT OR GUARDIAN	FRACTIONAL PART	Sec.	Twp.	Range	REMARKS
		None					

WHEREUPON, on the 17 *day of* March *192*4*, the following action thereon was had by said Board of County Commissioners, to-wit:*

Upon due consideration, no legal objection having been offered against the establishment of said road, and believing the same to be of public utility, it is ORDERED: that the Viewers' Report of View and Report and Plat of Survey be adopted, and that said road be declared located and established as a public highway in accordance therewith; full record thereof to be made in the County Road Record and Plat, as Road No. ....., and the Trustees of Quindaro *Township be notified to cause the same to be opened for public travel.*

I CERTIFY, that the foregoing is a complete record of the location and establishment of said road No. ....., as required by law to be made, and that the same was recorded on the 17 *day of* March *192*4.

Clerk

174

ROAD RECORD,

SAML DODSWORTH STATIONERY CO KANSAS CITY NO 14884

PETITION

Road No......

BE IT REMEMBERED, *That on the* 10th *day of* May ..... 1924, *a Road Petition signed by* O M Wells. ..... *and* 16 *others, was presented to the Board of County Commissioners of Wyandotte County, Kansas, praying for* Location ..... *of a certain road, described as follows, to-wit:*

Holcomb Avenue in Holcomb's Millborn Heights, a Subdivision in the N E Quarter of Sec 35-10-24

BOND

SAID PETITION was accompanied with Bond, as required by law, signed by O M Wells ..... *as principal, and* Frank M Holcomb. ..... *and* ..... *as sureties, in the penal sum of* Cost of procedure. ..... DOLLARS, ($.....)

Relinquishment of Claim for Damages

WE, The undersigned, owning land along the line of the proposed. ..... *road described in the accompanying petition hereby relinquish all claim of damage that we might have, either as owner or agent, by reason of land to be appropriated as right of way for said road, and waive notice to land owners, provided by law, and donate the land for right of way for said road through the lands, a description of which is placed opposite our several names:*

NAMES	Owner or Agent	DESCRIPTION	S	T	R	Total Number of Acres in Description
Bert McKnight						
O M Wells						
R M Harvel						
Wm M Freeman						
K Coven						
Chas C Mitchell						
J H Robinson						
O E Fuller						
A J Alagna						
H J Wilson						
C A Whitmire						
J M Fulton						
Walter J Peck						
D J Reeves						
H R Butterwick						
Edgar J Smith						
William Beggs						

I, ... *one of the petitioners on the Petition herewith submitted, do hereby certify that all of the resident land owners owning land along the line of the road described therein have signed the within relinquishment except:* .....

WYANDOTTE COUNTY, KANSAS

WHEREUPON, said bond was approved by the Board, and it appearing to the satisfaction of the Board, that the law had been substantially complied with, it was ordered, that David Buckland Samuel Clarke *and* Peter H Kramer *be appointed viewers of the proposed road, and that they meet in conjunction with the County Surveyor, at the* Pt *of* Beg *in* Quindaro *Township, on the* 28 *day of* June *1923, and proceed to view and lay out said road, according to law, giving to all parties a hearing, and make due report of their proceedings to the County Board.*

AFTERWARDS, TO-WIT: On the 21 *day of* July *1923,* William Beggs *County Clerk, presented to said Board his certificate, under seal, setting forth, that pursuant to law he had caused public notice of said proposed road to be published in the* Weekly Press *(a weekly newspaper, published in* Kansas City *Kansas,) for two consecutive weeks and that said notice was so published in said newspaper, on the* 18 *day of* May *1923, the* 25 *day of* May *1923, and the* 1 *day of* June *1923, and had also caused similar notice to be posted to public view upon the bulletin board in his office from* May 10 *1923, to* June 28 *1923, and similar notices to be publicly posted in the following places, to-wit:*

from May 11 *1923, to* June 11 *1925, at* Beg *in* Quindaro *Township*
from - *192-, to* - *192-, at* End *in* - *Township*
from *192-, to* *192-, at* *in* *Township*
and had also caused record of same to be made in County Commissioner's Record, Volume "-" *page* "-"

ROAD NOTICE.

State of Kansas
County of Wyandotte } ss

To Whom It May Concern:

Take notice that a legal petition signed by M. Wells, and other householders of Quindaro Township, in said County, has been presented to the Board of County Commissioners praying for the location of a road as follows, viz:

Holcomb Avenue in Holcomb's Welborn Heights, a Sub-Division in the Northeast Quarter of Section 35, Township 10, Range 24.

And that said Board has appointed Samuel Clarke, David Buckland and Peter H. Kramer, viewers, who will meet at the point of beginning of said road, as petitioned for on the 28th day of June, 1923, and proceed to view said road, as the law directs, at which time and place all persons interested may attend and have a hearing. In case said viewers fail to meet on the day designated, they may meet on the following day, as provided by law, without further notice.

Witness my hand and the official seal of said County this 11th day of May, 1923.

[SEAL.] WILLIAM BEGGS, County Clerk.
By H. M. SWARTZ, Deputy.

(First published, May 18, 1923.)

day of July, *1923,* P A Williamson *County Surveyor presented to said County Board, his report of survey of said proposed road, plat and field notes, in words and figures as follows, to-wit:*

Pursuant to the order of the Board, I met with David Buckland, Samuel Clarke *and* Peter H Kramer *viewers, at the* Pt *of* Beg *in* Quindaro *Township, on the* 28 *day of* June *1923, and under the direction of said viewers, proceeded to survey said road as petitioned for, conspicuously marking the same throughout, and noting the courses and distances, and I do hereby certify that the following is a correct return of the survey of said road, and plat of the same, to-wit:*

Holcomb. Avenue in the plat of Holcomb's Welborn Heights.
Beginning at the Leavenworth Road and running thence
south to the south line of Holcomb's Welborn Addition

ROAD RECORD.

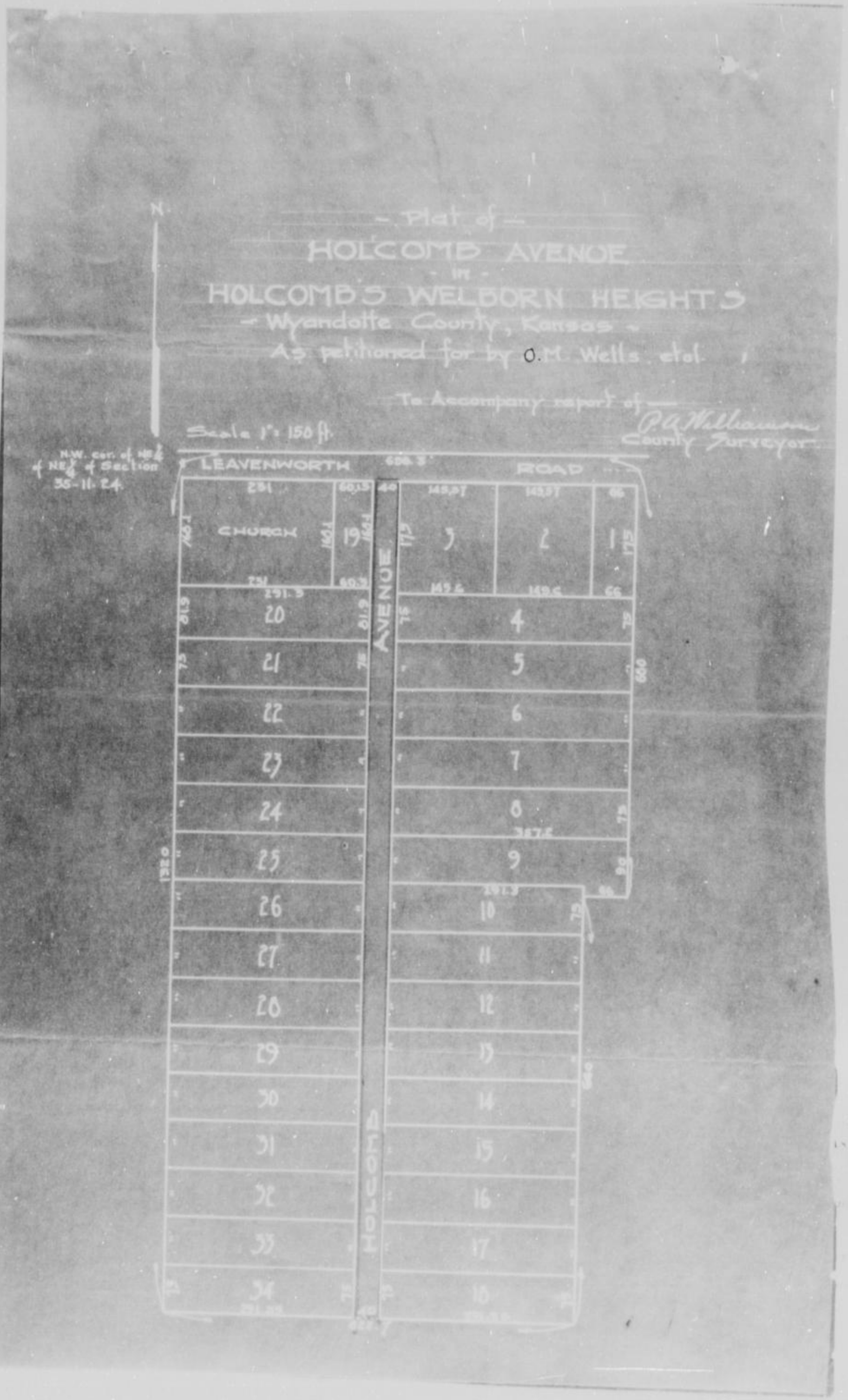
Plat of
HOLCOMB AVENUE
IN
HOLCOMB'S WELBORN HEIGHTS
Wyandotte County, Kansas
As petitioned for by O. M. Wells et al.
To Accompany report of
P. A. Williamson
County Surveyor
Scale 1" = 150 ft.
N.W. cor. of NE¼ of NE¼ of Section 35-11-24
LEAVENWORTH ROAD
656.3
CHURCH
19
20
21
22
23
24
25
26
27
28
29
30
31
32
33
34
AVENUE
HOLCOMB
1
2
3
4
5
6
7
8
9
10
11
12
13
14
15
16
17
18

ROAD RECORD,

County Surveyor's plat and Field Notes



Field Notes

Viewers' Report of View and Survey

ALSO, upon said 21 day of July 1923, said Board Overland Land Co. Paul Pearce and Peter H Kramer, Viewers, presented to said County Board their several reports, as follows, to-wit:

"Pursuant to Commissioners' Notice, we met at the P.O. of Bey in Dundas Township, on the 28 day of June 1923, and taking to our assistance and as chain carriers, and as marker, proceeded to view the route of the road petitioned for, which was surveyed under our direction by P. A. Williamson County Surveyor, the field notes and plat of which survey are hereto attached and form part of this report, and after careful deliberation we are of the opinion that said road is practicable, and of public utility, and recommend that it be granted, as located and surveyed, and that it be established and opened feet wide."

WYANDOTTE COUNTY, KANSAS

And further report that the following is a complete list of the names of all persons (Owners, Agents or Guardians) who filed claims with us for damages or compensation, (which said claims are herewith submitted,) by reason of the location and establishment of said proposed road and the amount awarded to each, by us, to-wit:

NAMES	OWNER, AGENT OR GUARDIAN	FRACTIONAL PART	Sec.	Twp.	R'nge	Acres Appropriated	Am't Claimed	Amount Awarded by Viewers	Commissioners Revision
		None.							

ALSO, upon said ..... day of ..... 192..., there was presented to said County Board, the affidavit of ..... one of the petitioners aforesaid, setting forth that due notice of the ..... of said proposed road, together with date of meeting of the Viewers, as per published notice of County Clerk, had been served upon each of the persons noted below, who, as Owners, Agents, or Guardians were all the persons through whose premises said road is proposed to be located, except those who have signed Relinquishment, to-wit:

DATE WHEN NOTICE WAS SERVED	NAME OF PERSON	OWNER, AGENT OR GUARDIAN	FRACTIONAL PART	Sec.	Twp.	Range	REMARKS
		None.					

WHEREUPON, on the 2 day of July 192 4, the following action thereon was had by said Board of County Commissioners, to-wit:

Upon due consideration, no legal objection having been offered against the establishment of said road, and believing the same to be of public utility, it is ORDERED: that the Viewers' Report of View and Report and Plat of Survey be adopted, and that said road be declared located and established as a public highway in accordance therewith; full record thereof to be made in the County Road Record and Plat, as Road No. ....., and the Trustees of Quindaro Township be notified to cause the same to be opened for public travel.

I CERTIFY, that the foregoing is a complete record of the location and establishment of said road No. 3, as required by law to be made, and that the same was recorded on the 2 day of July 1924.

William Beggs
County Clerk.

178

ROAD RECORD,

SAML DODSWORTH STATIONERY CO KANSAS CITY NO 14654

PETITION

Road No......

BE IT REMEMBERED, *That on the* 11th *day of* March *1924, a Road Petition signed by* John Swartz *and* 16 *others, was presented to the Board of County Commissioners of Wyandotte County, Kansas, praying for* Location *of a certain road, described as follows, to-wit:*

Beg at the SW corner of the NW 1/4 of Sec 24 Twp 11 Range 24 thence east on the east ~~line~~ & west center line through Sec. 24-11-24. thence continuing on the east & west center line of Sec 19 Twp 11 Range 25 & terminating at its intersection with the Probst Road in Sec 19-11-25

BOND

SAID PETITION was accompanied with Bond, as required by law, signed by Peter Parlomer *as principal, and* John Swartz. *and* ..... *as sureties, in the penal sum of* cost of proceedings *DOLLARS, ($.....)*

Relinquishment of Claim for Damages

WE, The undersigned, owning land along the line of the Location *road described in the accompanying petition hereby relinquish all claim of damage that we might have, either as owner or agent, by reason of land to be appropriated as right of way for said road, and waive notice to land owners, provided by law, and donate the land for right of way for said road through the lands, a description of which is placed opposite our several names:*

NAMES	Owner or Agent	DESCRIPTION	S	T	R	Total Number of Acres in Description
John Swartz						
Sam Smith						
J Perkins						
Mrs E P Partomer						
Jule Dehaemers						
Chas "						
Chas Partomer						
Ellen L Doughty						
E A Gaither						
A L Connell						
Ben N Johnson						
A H Perkins						
C Partomer						
W P Adams						
W Robertson						
Dfe Land Imp Co						
J E Keefe Trs						

I, ... *one of the petitioners on the Petition herewith submitted, do hereby certify that all of the resident land owners owning land along the line of the road described therein have signed the within relinquishment except:* .....

WYANDOTTE COUNTY, KANSAS

WHEREUPON, said bond was approved by the Board, and it appearing to the satisfaction of the Board, that the law had been substantially complied with, it was ordered, that David Buckland, Samuel Clarke, Peter H Kramer *be appointed viewers of the proposed road, and that they meet in connection with the County Surveyor, at the* PO *of* Beq *in* Shawnee *Township, on the* 11th *day of* April *192*4*, and proceed to view and lay out said road, according to law, giving to all parties a hearing, and make due report of their proceedings to the County Board.*

AFTERWARDS, TO-WIT: On the 21 *day of* Apr. *192*4*,* William Beggs *County Clerk, presented to said Board his certificate, under seal, setting forth that pursuant to law he had caused public notice of said proposed road to be published in the* Kansas Weekly Press *newspaper, published in* Kansas City *Kansas,) for two consecutive weeks and that said notice was so published in said newspaper on the* 21 *day of* March *192*4*, the* 28 *day of* March *192*4*, and the* 3 *day of* Apr. *192*4*, and had also caused similar notice to be posted to public view upon the bulletin board in his office from* March 11 *192*4*, to* Apr 11 *192*4* and similar notices to be publicly posted in the following places, to-wit:*

from March 11 *192*3*, to* Apr 2 *192*4*, at* Beq *in* Shawnee *Township*
from " *192*, to* " *192*, at* Bond *in* " *Township*
from " *192*, to* " *192*, at* " *in* " *Township*
and had also caused record of same to be made in County Commissioner's Record, Volume " *page* " "

day of Apr. *192*4*, F A Williamson *County Surveyor*

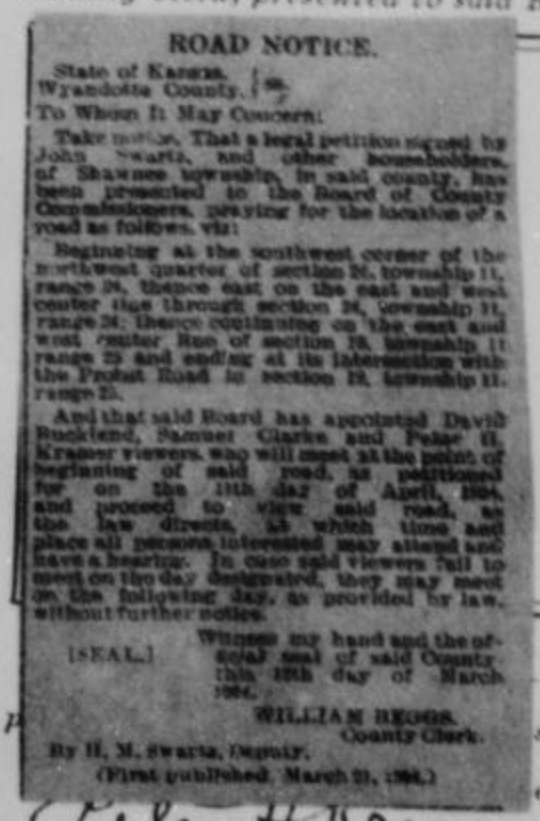

ROAD NOTICE.

State of Kansas, } ss.
Wyandotte County. }

To Whom It May Concern:

Take notice, That a legal petition signed by John Swartz, and other householders, of Shawnee township, in said county, has been presented to the Board of County Commissioners, praying for the location of a road as follows, viz:

Beginning at the southwest corner of the northwest quarter of section 36, township 11, range 24, thence east on the east and west center line through section 36, township 11, range 24; thence continuing on the east and west center line of section 19, township 11 range 25 and ending at its intersection with the Probst Road in section 19, township 11, range 25.

And that said Board has appointed David Buckland, Samuel Clarke and Peter H. Kramer viewers, who will meet at the point of beginning of said road, as petitioned for, on the 11th day of April, 1924, and proceed to view said road, as the law directs, at which time and place all persons interested may attend and have a hearing. In case said viewers fail to meet on the day designated, they may meet on the following day, as provided by law, without further notice.

[SEAL.] Witness my hand and the official seal of said County this 19th day of March 1924.

WILLIAM BEGGS,
County Clerk.

By H. M. Swartz, Deputy.

(First published March 21, 1924.)

p *s report of survey of said proposed road, plat and field notes, in words and figures as follows, to-wit:*

e Board, I met with David Buckland Samuel Clarke *and* Peter H Kramer. *viewers, at the* PO *of* Beq *in* Shawnee *Township, on the* 11th *day of* Apr *192*4*, and under the direction of said viewers, proceeded to survey said road as petitioned for, conspicuously marking the same throughout, and noting the courses and distances, and I do hereby certify that the following is a correct return of the survey of said road, and plat of the same, to-wit:*

Beg. at the SW Cor of NW¼ of Sec. 24-11-24
thence east on East & West Center line of Sec 24 & 19.
Township 11 S Ranges 24 & 25 E. to the intersection of
said line with the William Probst Road in Sec
19-11-25


N
As Petitioned
In Sections
Wyandotte
Scale 1" = 400 feet
To Accompany Report of
Santa Fe land & Improvement Co
Proposed
new
center of Sec. 26-11-26
Portonner
AKEY COUNTY


N
Plat of
As Petitioned for by John Swartz, et al
In Sections 24-11-24 & 19-11-25
Wyandotte County, Kansas
Scale 1" = 400 feet.
To Accompany Report of:-
County Surveyor.
Viewed April 11, 1924
Santa Fe land & Improvement Co.
Proposed
PROBST COUNTY ROAD
24-11-24
19-11-25
SECTION
SECTION
center of Sec. 24-11-24
S.E. cor. of NE¼ of Sec. 24-11-24
Partonner

FILED
IN
COUNTY CLERKS OFFICE
APR 21 1924
WILLIAM BEGGS
COUNTY CLERK

County Su
or's plat
Field No

Field Notes

Viewers' Report of View and Survey

ALSO, upon said 21 day of Apr 1924, said David Beerbower and Chas Clarke and Peter H Kramer, Viewers, presented to said County Board their several reports, as follows, to-wit:

"Pursuant to Commissioners' Notice, we met at the Ct of Berg Precinct Township, on the 11th day of Apr 1924, and taking to our assistance as chain carriers, and as marker, proceeded and to view the route of the road petitioned for, which was surveyed under our direction by P A Williamson County Surveyor, the field notes and plat of which survey are hereto attached and form part of this report, and after careful deliberation we are of the opinion that said road is practicable, and of public utility, and recommend that it be granted, as located and surveyed, and that it be established and opened feet wide."

WYANDOTTE COUNTY, KANSAS

And further report that the following is a complete list of the names of all persons (Owners, Agents or Guardians) who filed claims with us for damages or compensation, (which said claims are herewith submitted,) by reason of the location and establishment of said proposed road and the amount awarded to each, by us, to-wit:

NAMES	OWNER, AGENT OR GUARDIAN	FRACTIONAL PART	Sec.	Twp.	R'nge	Acres Appropriated	Am't Claimed	Amount Awarded by Viewers	Commissioners Revision
		None							

ALSO, upon said ..... day of ..... 192....., there was presented to said County Board, the affidavit of ..... one of the petitioners aforesaid, setting forth that due notice of the ..... of said proposed road, together with date of meeting of the Viewers, as per published notice of County Clerk, had been served upon each of the persons noted below, who, as Owners, Agents, or Guardians were all the persons through whose premises said road is proposed to be located, except those who have signed Relinquishment, to-wit:

DATE WHEN NOTICE WAS SERVED	NAME OF PERSON	OWNER, AGENT OR GUARDIAN	FRACTIONAL PART	Sec.	Twp.	Range	REMARKS
		None.					

WHEREUPON, on the ..... day of ..... 192....., the following action thereon was had by said Board of County Commissioners, to-wit:

Upon due consideration, no legal objection having been offered against the establishment of said road, and believing the same to be of public utility, it is ORDERED: that the Viewers' Report of View and Report and Plat of Survey be adopted, and that said road be declared located and established as a public highway in accordance therewith; full record thereof to be made in the County Road Record and Plat, as Road No. ....., and the Trustees of ..... Township be notified to cause the same to be opened for public travel.

I CERTIFY, that the foregoing is a complete record of the location and establishment of said road No. ....., as required by law to be made, and that the same was recorded on the 21 day of Apr. 192[illegible]

[illegible]

182

ROAD RECORD,

SAML DODSWORTH STATIONERY CO KANSAS CITY MO 1405

PETITION

Road No......

BE IT REMEMBERED, *That on the* 14th *day of* April *192*4, *a Road Petition signed by* M F Campbell *and* 11 *others, was presented to the Board of County Commissioners of Wyandotte County, Kansas, praying for* Location *of a certain road, described as follows, to-wit:*

Ridge Avenue in the Plat of Blue Grass Ridge as per record Plat in Delaware Township

BOND

SAID PETITION was accompanied with Bond, as required by law, signed by — *as principal, and* — *and* ..... *as sureties, in the penal sum of* — *DOLLARS, ($*.....*)*

Relinquishment of Claim for Damages

WE, The undersigned, owning land along the line of the ..... *road described in the accompanying petition hereby relinquish all claim of damage that we might have, either as owner or agent, by reason of land to be appropriated as right of way for said road, and waive notice to land owners, provided by law, and donate the land for right of way for said road through the lands, a description of which is placed opposite our several names:*

NAMES	Owner or Agent	DESCRIPTION	S	T	R	Total Number of Acres in Description
M F Campbell						
W G Bodin						
Milton Wood.						
J F Flagel.						
W A Brintnall						
John Shackston						
Jno L DeWiler						
D O Rendend						
J K Peters						
Dick Smith						
R H Hayes						
H J Humphrey						

I, ... *one of the petitioners on the Petition herewith submitted, do hereby certify that all of the resident land owners owning land along the line of the road described therein have signed the within relinquishment except:*.....

WHEREUPON, said bond was approved by the Board, and it appearing to the satisfaction of the Board, that the law had been substantially complied with, it was ordered, that David Buckland Samuel Clarke Peter H Kramer and be appointed viewers of the proposed road, and that they meet in conjunction with the County Surveyor, at the pl of Beg in Delaware Township, on the 14th day of May 1924, and proceed to view and lay out said road, according to law, giving to all parties a hearing, and make due report of their proceedings to the County Board.

AFTERWARDS, TO-WIT: On the 22 day of May 1924, William Beggs County Clerk, presented to said Board his certificate, under seal, setting forth, that pursuant to law he had caused public notice of said proposed road to be published in Kans City Weekly Press (a weekly newspaper, published in Kans City Kansas,) for two consecutive weeks and that said notice was so published in said newspaper, on the 18 day of April 1924, the 25 day of April 192..., and the 1 day of May 1924, and had also caused similar notice to be posted to public view upon the bulletin board in his office from Apr 14 1924, to May 14 1924, and similar notices to be publicly posted in the following places, to-wit:

from Apr 14 1924, to May 14 1924, at Beg in Delaware Township
from " 192..., to " 192..., at End in " Township
from 192..., to 192..., at in Township

and had also caused record of same to be made in County Commissioner's Record, Volume "....." page "....."

ROAD NOTICE.

State of Kansas,
Wyandotte County—ss.

To Whom It May Concern:

Take Notice, That a legal petition signed by M. F. Campbell and other householders of Delaware Township, in said county, has been presented to the Board of County Commissioners, praying for the location of a road, as follows, viz.:

Beginning Ridge Avenue in the plat of Blue Grass Ridge as per recorded plat.

And that said Board has appointed David Buckland, Samuel Clarke and Peter H. Kramer, Viewers, who will meet at the point of beginning of said road, as petitioned for on the 14th day of May, 1924, and proceed to view said road, as the law directs, at which time and place all persons interested may attend and have a hearing. In case said viewers fail to meet on the day designated, they may meet on the following day, as provided by law, without further notice.

Witness my hand and the official seal of said county, this 14th day of April, 1924.

(SEAL) WILLIAM BEGGS, County Clerk.

By H. M. Swartz, Deputy.

(First published, April 18, 1924.)

ALSO, upon said 22 day of May 1924, P A Williamson County Surveyor presented to said County Board, his report of survey of said proposed road, plat and field notes, in words and figures as follows, to-wit:

Pursuant to the order of the Board, I met with David Buckland, Samuel Clarke and Peter H Kramer viewers, at the Place of Beg in Delaware Township, on the 14 day of May 1924, and under the direction of said viewers, proceeded to survey said road as petitioned for, conspicuously marking the same throughout, and noting the courses and distances, and I do hereby certify that the following is a correct return of the survey of said road, and plat of the same, to-wit:

Ridge Avenue in the plat of Blue Grass Ridge as per recorded plat.

AVENUE
RIDGE
AVE
RIDGE
AVENUE
Plat of
RIDGE AVENUE
BLUE GRASS RIDGE
As Laid Out for by Tilt. Campbell et al
Viewed May 15, 1924
To Accompany Report
County Surveyor
36
35
34
33
32
31
30
29
28
27
26
25
24
23
22
21
20
19
18
17
16
15
14
13
12
11
10
9
8
7
6
5
4
3
2
1

RIDGE AVENUE
Plat of
RIDGE AVENUE
in
BLUE GRASS RIDGE
As Petitioned for by: M.F. Campbell et al
Viewed May 15, 1924
To Accompany Report
P.A. Williamson
County Surveyor
Scale 1" = 150'
RIDGE


KUMD
AVENUE
RIDGE
AVE
140
120
40
140
282
35
36
6
5
4
3
2
1
7
8
9
34
33
198
2835
2823
2016
1382
294
140
140
140

WYANDOTTE COUNTY, KANSAS

And further report that the following is a complete list of the names of all persons (Owners, Agents or Guardians) who filed claims with us for damages or compensation, (which said claims are herewith submitted,) by reason of the location and establishment of said proposed road and the amount awarded to each, by us, to-wit:

NAMES	OWNER, AGENT OR GUARDIAN	FRACTIONAL PART	Sec.	Twp.	R'nge	Acres Appropriated	Am't Claimed	Amount Awarded by Viewers	Commissioners Revision
		None							

ALSO, upon said ..... day of ..... 192..., there was presented to said County Board, the affidavit of ..... one of the petitioners aforesaid, setting forth that due notice of the ..... of said proposed road, together with date of meeting of the Viewers, as per published notice of County Clerk, had been served upon each of the persons noted below, who, as Owners, Agents, or Guardians were all the persons through whose premises said road is proposed to be located, except those who have signed Relinquishment, to-wit:

DATE WHEN NOTICE WAS SERVED	NAME OF PERSON	OWNER, AGENT OR GUARDIAN	FRACTIONAL PART	Sec.	Twp.	Range	REMARKS
		None.					

WHEREUPON, on the 22 *day of* May *192*4*, the following action thereon was had by said Board of County Commissioners, to-wit:*

Upon due consideration, no legal objection having been offered against the establishment of said road, and believing the same to be of public utility, it is ORDERED: that the Viewers' Report of View and Report and Plat of Survey be adopted, and that said road be declared located and established as a public highway in accordance therewith; full record thereof to be made in the County Road Record and Plat, as Road No. ..... , and the Trustees of Delaware *Township be notified to cause the same to be opened for public travel.*

I CERTIFY, that the foregoing is a complete record of the location and establishment of said road No. 77 *, as required by law to be made, and that the same was recorded on the* 27th *day of* May *192*4*.*

ROAD RECORD,

SAML DODSWORTH STATIONERY CO KANSAS CITY NO 14834

PETITION

Road No.....

BE IT REMEMBERED, That on the 10 th day of March 192 4, a Road Petition signed by M L Maulsby and 11 others, was presented to the Board of County Commissioners of Wyandotte County, Kansas, praying for Location of a certain road, described as follows, to-wit:

Beg at the Southeast corner of Lot 15 McMahon's Subdivision, thence along the McMahon's Road to the Northeast corner of Lot 12 McMahon's Subdivision, thence west along the North line of said lot 12 to the west line of Sec 2-11-24 thence North along the west line of Sec 2-11-24 to the parallel or 24-to 24 Highway

BOND

SAID PETITION was accompanied with Bond, as required by law, signed by M L Maulsby, *as principal, and* Patrick M Mahon. *and* Frank Galvin *as sureties, in the penal sum of* Cost of proceedings *DOLLARS, ($.....)*

Relinquishment of Claim for Damages

WE, The undersigned, owning land along the line of the proposed *road described in the accompanying petition hereby relinquish all claim of damage that we might have, either as owner or agent, by reason of land to be appropriated as right of way for said road, and waive notice to land owners, provided by law, and donate the land for right of way for said road through the lands, a description of which is placed opposite our several names:*

NAMES	Owner or Agent	DESCRIPTION	S	T	R	Total Number of Acres in Description
Nellie M Blue						
Patrick McMahon						
Catherine McGrath						
Wm Galvin						
David J Carson						
M L Maulsby.						
J D Maulsby						
Ella A Barnhardt						
Edna A Alden.						
J W Sargent						
W R Elkin						
O Hundley.						

I,.....one of the petitioners on the Petition herewith submitted, do hereby certify that all of the resident land owners owning land along the line of the road described therein have signed the within relinquishment except:.....

WYANDOTTE COUNTY, KANSAS

WHEREUPON, said bond was approved by the Board, and it appearing to the satisfaction of the Board, that the law had been substantially complied with, it was ordered, that David Buckland, Samuel Clarke and Peter H Kramer, *be appointed viewers of the proposed road, and that they meet in conjunction with the County Surveyor, at the* Pt *of* Beg *in* Wyandotte *Township, on the* 11th *day of* April *1924, and proceed to view and lay out said road, according to law, giving to all parties a hearing, and make due report of their proceedings to the County Board.*

AFTERWARDS, TO-WIT: On the 24 *day of* April *1924,* William Beggs *County Clerk, presented to said Board his certificate, under seal, setting forth, that pursuant to law he had caused public notice of said proposed road to be published in* Weekly Press *(a weekly newspaper, published in* Kans City, *Kansas,) for two consecutive weeks and that said notice was so published in said newspaper on the* 2/ *day of* Mch *1924, the* 28 *day of* Mch 4th *1924, and the* — *day of* — *192—, and had also caused similar notice to be posted to public view upon the bulletin board in his office from* Mch 11th *1924, to* apr 11th *1924, and similar notices to be publicly posted in the following places, to-wit:*

from Mch 10 *1924, to* apr 11 *1924, at* Beg *in* Delaware *Township*
from — *192—, to* — *192—, at* End *in* — *Township*
from *192—, to* *192—, at* *in* *Township*

and had also caused record of same to be made in County Commissioner's Record, Volume "—" page "—"

ROAD NOTICE.

State of Kansas, County of Wyandotte } ss.

To Whom It May Concern:

Take notice that a (legal) petition signed by M. L. Maulsby and other householders of Wyandotte Township in said county, has been presented to the Board of County Commissioners, praying for the location of a road, as follows, viz:

Beginning at the southeast corner of lot 15 McMahon's Sub-division, thence north along the McMahon Road to the northeast corner of lot 12, McMahon's Sub-division, thence west along the north line of said lot 12 to the west line of section 2, township 11, Range 24, thence north along the west line of section 2, township 11 range 24 to the Parallel or Fort-to-Fort Highway and ending Parallel Road.

And that said Board has appointed David Buckland, Samuel Clarke and Peter H. Kramer, viewers, who will meet at the point of beginning of said road as petitioned for on the 11th day of April, 1924, and proceed to view said road, as the law directs, at which time and place all persons interested may attend and have a hearing. In case said viewers fail to meet on the day designated, they may meet on the following day, as provided by law, without further notice.

Witness my hand and the official seal of said County this 13th day of March, 1924.

[SEAL] WILLIAM BEGGS, County Clerk.

By H. M. Swarts, Deputy.

(First published, March 21, 1924.)

day of apr *192—,* P A Williamson *County Surveyor his report of survey of said proposed road, plat and field notes, in words and figures as follows, to-wit:*

the Board, I met with David Buckland Samuel Clarke *and* Peter H Kramer, *viewers, at the* B *of* Beg *in* Delaware *Township, on the* 11th *day of* April *192—, and under the direction of said viewers, proceeded to survey said road as petitioned for, conspicuously marking the same throughout, and noting the courses and distances, and I do hereby certify that the following is a correct return of the survey of said road, and plat of the same, to-wit:*

Beg. at a point on the Reidy Road., said point being 533.1 feet east of the west line of Sec. 2-11-24, thence north 1265 feet, thence northwesterly to a point 20 feet east & 20 feet north of the south east corner of lot No 11 McMahon's Subdivision; thence north 1285 feet to a point 20 feet south of the north line of said McMahon's subdivison

ROAD RECORD

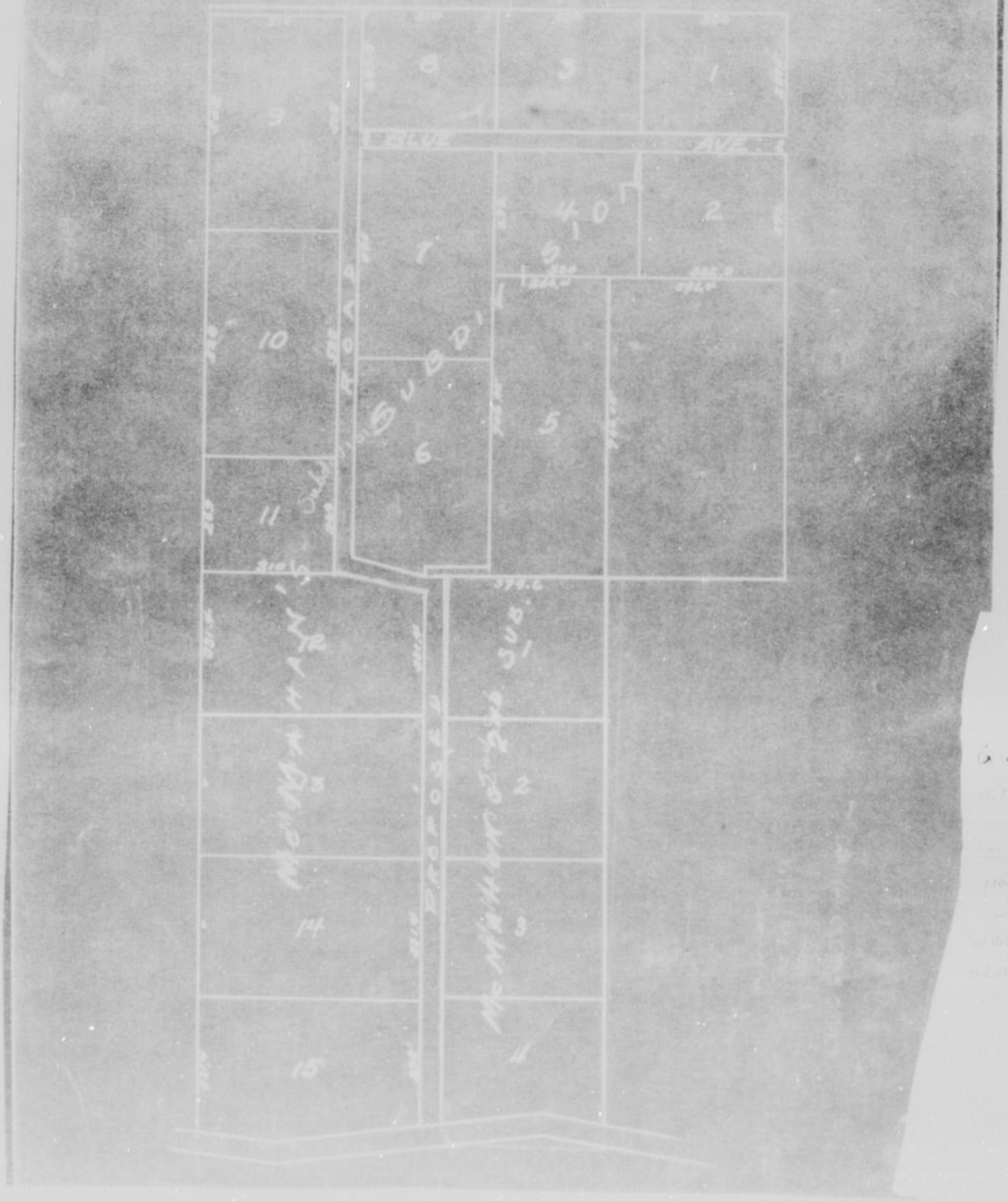

PLAT OF

PROPUSED ROAD

as petitioned for by

M.L.MAULSBY et al

County Surveyor's plat and Field Notes

Field Notes

Viewers' Report of View and Survey

ALSO, upon said 24 day of April 192x, said David Buerland Samuel Clark and Peter H Groma., Viewers, presented to said County Board their several reports, as follows, to-wit:

"Pursuant to Commissioners' Notice, we met at the Pt of Beg in Delaware Township, on the 11 day of april 192x, and taking to our assistance Pa Williamson and — as chain carriers, and — as marker, proceeded to view the route of the road petitioned for, which was surveyed under our direction by Pa Williamson County Surveyor, the field notes and plat of which survey are hereto attached and form part of this report, and after careful deliberation we are of the opinion that said road is practicable, and of public utility, and recommend that it be granted, as located and surveyed, and that it be established and opened 60. feet wide."

WYANDOTTE COUNTY, KANSAS

Viewers' Report of Damages Claimed and Awarded

And further report that the following is a complete list of the names of all persons (Owners, Agents or Guardians) who filed claims with us for damages or compensation, (which said claims are herewith submitted,) by reason of the location and establishment of said proposed road and the amount awarded to each, by us, to-wit:

NAMES	OWNER, AGENT OR GUARDIAN	FRACTIONAL PART	Sec.	Twp.	R'nge	Acres Appropriated	Am't Claimed	Amount Awarded by Viewers	Commissioners Revision
		None							

Petitioner's Affidavit of Service of Notice

ALSO, upon said ..... day of ..... 192..., there was presented to said County Board, the affidavit of ..... one of the petitioners aforesaid, setting forth that due notice of the ..... of said proposed road, together with date of meeting of the Viewers, as per published notice of County Clerk, had been served upon each of the persons noted below, who, as Owners, Agents, or Guardians were all the persons through whose premises said road is proposed to be located, except those who have signed Relinquishment, to-wit:

Date When Notice was Served	NAME OF PERSON	Owner, Agent or Guardian	FRACTIONAL PART	Sec.	Twp.	Range	REMARKS
		None.					

Final Order of Board of County Comm'ers

WHEREUPON, on the 24 *day of* April *192*X*, the following action thereon was had by said Board of County Commissioners, to-wit:*

Upon due consideration, no legal objection having been offered against the establishment of said road, and believing the same to be of public utility, it is ORDERED: that the Viewers' Report of View and Report and Plat of Survey be adopted, and that said road be declared located and established as a public highway in accordance therewith; full record thereof to be made in the County Road Record and Plat, as Road No. ....., and the Trustees of Delaware *Township be notified to cause the same to be opened for public travel.*

I CERTIFY, that the foregoing is a complete record of the location and establishment of said road No. ....., as required by law to be made, and that the same was recorded on the 24 *day of* April *192*X*.*

William Biggs
County Clerk.

190

ROAD RECORD,

SAML DODSWORTH STATIONERY CO KANSAS CITY MO 14884

PETITION

Road No......

BE IT REMEMBERED, *That on the* 24th *day of* July 1924, *a Road Petition signed by* J A Polley *and* 16 *others, was presented to the Board of County Commissioners of* Wyandotte *County, Kansas, praying for* Location *of a certain road, described as follows, to-wit:*

Beg at the west end of Washington Ave extended in the Southwest quarter of Sec 6-11-25 thence north and east to an intersection with the Levitonal Road #6 and terminating at said Levitonal Road

BOND

SAID PETITION was accompanied with Bond, as required by law, signed by — *as principal, and* — *and* — *as sureties, in the penal sum of* — *DOLLARS, ($*.....*)*

Relinquishment of Claim for Damages

WE, The undersigned, owning land along the line of the proposed *road described in the accompanying petition hereby relinquish all claim of damage that we might have, either as owner or agent, by reason of land to be appropriated as right of way for said road, and waive notice to land owners, provided by law, and donate the land for right of way for said road through the lands, a description of which is placed opposite our several names:*

NAMES	Owner or Agent	DESCRIPTION	S	T	R	Total Number of Acres in Description
Geo Miller						
Wm Murry						
A A Henson						
Geo Russell						
L J Koch						
C H Bowles						
J L Hoover						
Frank B Vandervuter						
Geo M Connell						
M Ernie Mitchell						
Mrs M D Stebbins						
J R Mayfield						
Mrs A Hanson						
R W Spiver						
Fairview						
J A Polley						
J B Casey						

I,.....*one of the petitioners on the Petition herewith submitted, do hereby certify that all of the resident land owners owning land along the line of the road described therein have signed the within relinquishment except:*.....

WHEREUPON, said bond was approved by the Board, and it appearing to the satisfaction of the Board, that the law had been substantially complied with, it was ordered, that David Buckland Samuel Clarke *and* Peter H Kramer. *be appointed viewers of the proposed road, and that they meet in conjunction with the County Surveyor, at the* Pt *of* Beg *in* Wyandotte *Township, on the* 28th *day of* Nov. *192*3*, and proceed to view and lay out said road, according to law, giving to all parties a hearing, and make due report of their proceedings to the County Board.*

AFTERWARDS, TO-WIT: On the 3 *day of* July *192*4*,* William Beggs *County Clerk, presented to said Board his certificate, under seal, setting forth, that pursuant to law he had caused public notice of said proposed road to be published in* K C Weekly Press *(a weekly newspaper, published in* Kansas City *Kansas,) for two consecutive weeks, and that said notice was so published in said newspaper, on the* 9th *day of* November. *192*3*, the* 16 *day of* Nov. *192*3*, and the* 23 *day of* Nov. *192*4*, and had also caused similar notice to be posted to public view upon the bulletin board in his office from* Nov 28th *192*4*, to* Dec 28. *192*4*, and similar notices to be publicly posted in the following places, to-wit:*

from Nov 28 *192*3*, to* Dec 28 *192*4*, at* Beg in Wyandotte *Township*
from ~ *192*__*, to* ~ *192*__*, at* End *in* ~ *Township*
from ____ *192*__*, to* ____ *192*__*, at* ____ *in* ____ *Township*

and had also caused record of same to be made in County Commissioner's Record, Volume "____" page "____"

ROAD NOTICE

The State of Kansas, County of Wyandotte, } ss.

To whom it may concern:

Take Notice, That a legal petition signed by J. A. Potter and other householders of Wyandotte Township, in said County, has been presented to the Board of County Commissioners praying for the location of a road as follows, viz:

Beginning at the west end of Washington Avenue, extended in the southwest quarter of section 6, Township 11, Range 25; thence north and east to an intersection with the Territorial Road No. 6.

And that said Board has appointed David Buckland, Samuel Clarke and Peter H. Kramer Viewers, who will meet at the point of beginning of said road, as petitioned for on the 28th day of November, 1923, and proceed to view said road, as the law directs, at which time and place all persons interested may attend and have a hearing. In case said viewers fail to meet on the day designated, they may meet on the following day, as provided by law, without further notice.

[SEAL.] Witness my hand and the official seal of said County this 2nd day of November, 1923.

WILLIAM BEGGS, County Clerk.

By E. M. Swartz, Deputy.

(First published, November 9, 1923.)

day of January 192*4*, P A Williamson *County Surveyor presented to said County Board, his report of survey of said proposed road, plat and field notes, in words and figures as follows, to-wit:*

Pursuant to the order of the Board, I met with David Buckland. Samuel Clarke *and* Peter H Kramer. *viewers, at the* Pt *of* Beg *in* Wyandotte *Township, on the* 28th *day of* November *192*3*, and under the direction of said viewers, proceeded to survey said road as petitioned for, conspicuously marking the same throughout, and noting the courses and distances, and I do hereby certify that the following is a correct return of the survey of said road, and plat of the same, to-wit:*

Beg at a point 5 feet west of the west end of Washington Avenue in the plat of Orchard Hill addition said point being 665 feet west and 692.43 feet south of the center of Section 6 Twp 11 Range 25 Thence North 1005.93 feet Thence east 244.56 feet thence north 160 feet more or less to the southerly line of Territorial Road No. 6

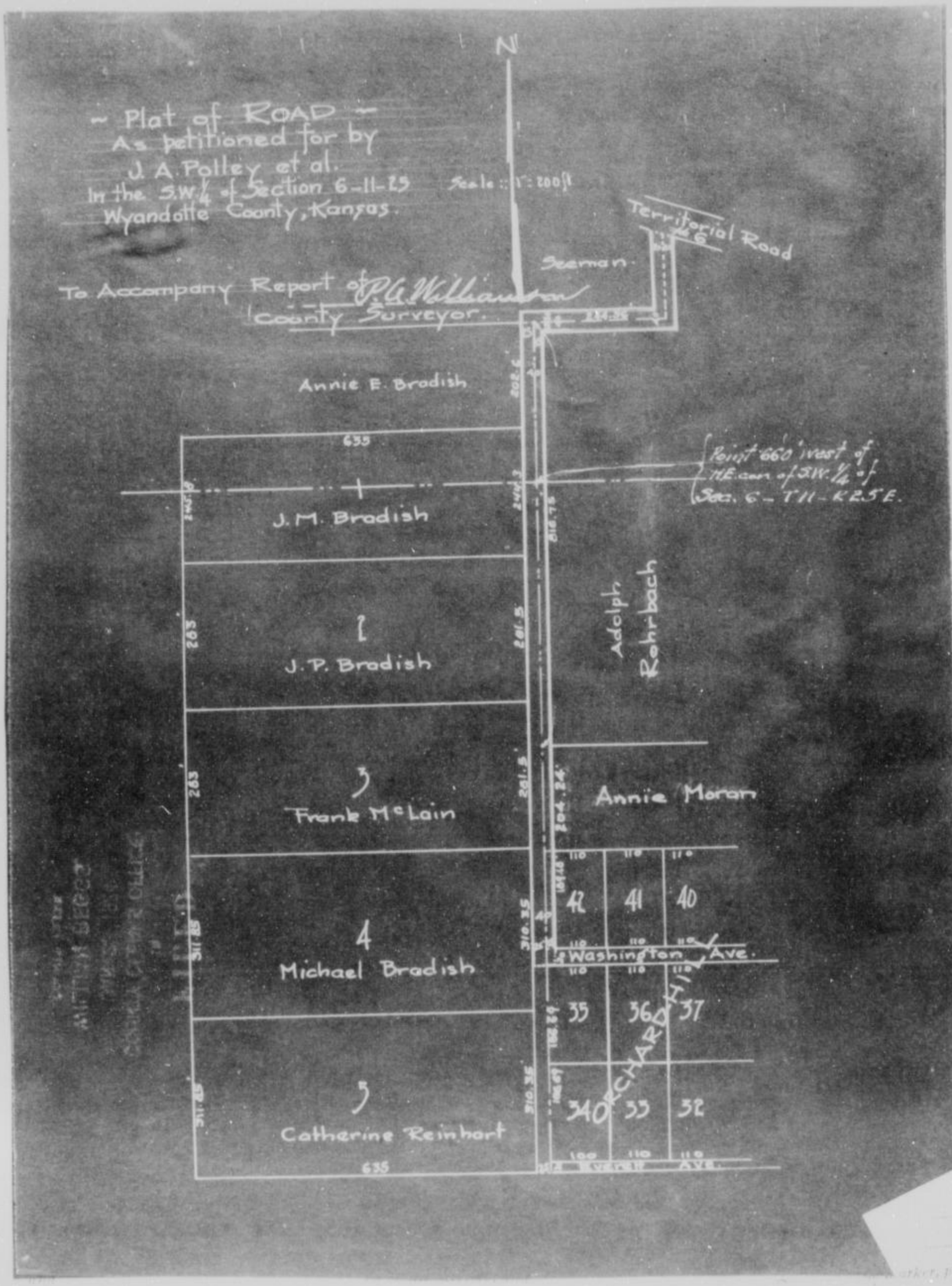
~ Plat of ROAD ~
As petitioned for by
J. A. Polley et al.
In the S.W. 1/4 of Section 6-11-25
Wyandotte Coonty, Kansas.
Scale :: 1" : 200ft
N
To Accompany Report of P.G. Williamson
Coonty Surveyor.
Territorial Road
Seeman
Annie E. Brodish
635
J. M. Brodish
J. P. Brodish
3
Frank McLain
4
Michael Bradish
3
Catherine Reinhart
635
Point 660' west of NE. cor. of SW. 1/4 of Sec. 6 - T11 - R25E.
Adolph Rohrbach
Annie Moran
42
41
40
Washington Ave.
35
36
37
ORCHARD HILL
34
33
32
Everett Ave.

County Surveyor's plat and Field Notes

Field Notes

Viewers' Report of View and Survey

ALSO, upon said 28th day of Nov. 1924, said David Buckland, Samuel Clark and Peter H Kramer, Viewers, presented to said County Board their several reports, as follows, to-wit:

"Pursuant to Commissioners' Notice, we met at the Pt of Bay in Pocahontas Township, on the 28 day of Nov. 1924, and taking to our assistance — and — as chain carriers, and — as marker, proceeded to view the route of the road petitioned for, which was surveyed under our direction by Pa Williamson County Surveyor, the field notes and plat of which survey are hereto attached and form part of this report, and after careful deliberation we are of the opinion that said road is practicable, and of public utility, and recommend that it be granted, as located and surveyed, and that it be established and opened 40 feet wide."

WYANDOTTE COUNTY, KANSAS

193

And further report that the following is a complete list of the names of all persons (Owners, Agents or Guardians) who filed claims with us for damages or compensation, (which said claims are herewith submitted,) by reason of the location and establishment of said proposed road and the amount awarded to each, by us, to-wit:

NAMES	OWNER, AGENT OR GUARDIAN	FRACTIONAL PART	Sec.	Twp.	R'nge	Acres Appropriated	Am't Claimed	Amount Awarded by Viewers	Commissioners Revision
Adolph Rohrbach		Pt of W1/2	6	11	25			4800	
"		New fence						5000	

ALSO, upon said ..... day of ..... 192....., there was presented to said County Board, the affidavit of ..... one of the petitioners aforesaid, setting forth that due notice of the ..... of said proposed road, together with date of meeting of the Viewers, as per published notice of County Clerk, had been served upon each of the persons noted below, who, as Owners, Agents, or Guardians were all the persons through whose premises said road is proposed to be located, except those who have signed Relinquishment, to-wit:

DATE WHEN NOTICE WAS SERVED	NAME OF PERSON	OWNER, AGENT OR GUARDIAN	FRACTIONAL PART	Sec.	Twp.	Range	REMARKS
		None.					

WHEREUPON, on the 3 *day of* July *192*4*, the following action thereon was had by said Board of County Commissioners, to-wit:*

Upon due consideration, no legal objection having been offered against the establishment of said road, and believing the same to be of public utility, it is ORDERED: that the Viewers' Report of View and Report and Plat of Survey be adopted, and that said road be declared located and established as a public highway in accordance therewith; full record thereof to be made in the County Road Record and Plat, as Road No. ....., and the Trustees of Wyandotte *Township be notified to cause the same to be opened for public travel.*

Enjoined by District Court

Void

I CERTIFY, that the foregoing is a complete record of the location and establishment of said road No. ....., as required by law to be made, and that the same was recorded on the 3 *day of* July *192*4*.*

194

ROAD RECORD,

SAML DOOSWORTH STATIONERY CO KANSAS CITY NO 14884

PETITION

Road No.....

BE IT REMEMBERED, That on the 4 day of June 1924, a Road Petition signed by Berene a Kunkle. and others, was presented to the Board of County Commissioners of Wyandotte County, Kansas, praying for location of a certain road, described as follows, to-wit:

Beg at the Adam Miller County Road and extending in a northwesterly direction through Rosewood, a resurvey of Acero Place being a road fifty feet wide and known as "Bob Avenue." and terminating at Junction ave being the N line of the NE1/4 of NW1/4 of Sec 33 Twp 11 Range 24-

BOND

SAID PETITION was accompanied with Bond, as required by law, signed by Berene a Kunkle *as principal, and* L H Rozell *and* Robt B Rose *as sureties, in the penal sum of* cost of proceedings *DOLLARS, ($.....)*

Relinquishment of Claim for Damages

WE, The undersigned, owning land along the line of the proposed *road described in the accompanying petition hereby relinquish all claim of damage that we might have, either as owner or agent, by reason of land to be appropriated as right of way for said road, and waive notice to land owners, provided by law, and donate the land for right of way for said road through the lands, a description of which is placed opposite our several names:*

NAMES	Owner or Agent	DESCRIPTION	S	T	R	Total Number of Acres in Description
Berene a Kunkle						
Gus Barben						
Chas. Kirsch						
Thos Darnell						
M L Green						
G A Kunkle						
Ch Barben						
Edw Gallett						
E Gatlin						
F W Longley						
R B Cline						
F 2 Wilson						

I,.....one of the petitioners on the Petition herewith submitted, do hereby certify that all of the resident land owners owning land along the line of the road described therein have signed the within relinquishment except:.....

WYANDOTTE COUNTY, KANSAS

WHEREUPON, said bond was approved by the Board, and it appearing to the satisfaction of the Board, that the law had been substantially complied with, it was ordered, that David Buckland, Samuel Clarke *and* Peter H Kramer *be appointed viewers of the proposed road, and that they meet in conjunction with the County Surveyor, at the* pr *of* Beg. *in* Shawnee *Township, on the* 11th *day of* July *1924, and proceed to view and lay out said road, according to law, giving to all parties a hearing, and make due report of their proceedings to the County Board.*

AFTERWARDS, TO-WIT: On the 21 *day of* July *1924,* William Beggs *County Clerk, presented to said Board his certificate, under seal, setting forth, that pursuant to law he had caused public notice of said proposed road to be published in* KC Weekly Press *(a weekly newspaper, published in* Kans City *Kansas,) for two consecutive weeks and that said notice was so published in said newspaper, on the* 20th *day of* June *1924, the* 27 *day of* June *1924, and the* 4 *day of* July *1924, and had also caused similar notice to be posted to public view upon the bulletin board in his office from* June 9th. *1924, to* July 4 *1924, and similar notices to be publicly posted in the following places, to-wit:*

from June 9 *192*4*, to* July 4 *1924, at* Beg Shawnee *Township*
from ~ *192*, *to* ~ *192*, *at* End *in* ~ *Township*
from *192*, *to* *192*, *at* *in* *Township*

and had also caused record of same to be made in County Commissioner's Record, Volume " 4 *" page "* 195 *."*

day of July *1924,* P A Williamson *County Surveyor presented his report of survey of said proposed road, plat and field notes, in words and figures as follows, to-wit:*

To the Board, I met with David Buckland Samuel Clarke *and* Peter H Kramer. *viewers, at the* Pl *of* Beg *in* Shawnee *Township, on the* 11th *day of* July *1924, and under the direction of said viewers, proceeded to survey said road as petitioned for, conspicuously marking the same throughout, and noting the courses and distances, and I do hereby certify that the following is a correct return of the survey of said road, and plat of the same, to-wit:*

Bob Avenue in the plat of Rosewood as the same appears of record in the office of the Register of Deeds.

ROAD NOTICE.

State of Kansas, Wyandotte County. } ss.

To Whom it May Concern:

Take notice, that a legal petition signed by Reese A. Kunkle and other householders of Shawnee Township, in said County, has been presented to the Board of County Commissioners praying for the location of a road, as follows viz:

Beginning at the Adam Miller County Road and extending in a Northwesterly direction through Rosewood, a resurvey of Cicero Place, being a road fifty feet wide, and known as "Bob Avenue" and ending at Funsten Avenue being the North line of the northeast ¼ of northwest ¼ and ending of Section 33, Township 11, Range 25.

And that said Board has appointed David Buckland, Samuel Clarke and Peter H. Kramer, viewers, who will meet at the point of beginning of said road, as petitioned for on the 11th day of July, 1924, and proceed to view said road, as the law directs, at which time and place all persons interested may attend and have a hearing. In case said viewers fail to meet on the day designated, they may meet on the following day, as provided by law, without further notice.

Witness my hand and the official seal of said County, this 18th day of June, 1924.

[SEAL] WILLIAM BEGGS, County Clerk.

By H. M. Swartz, Deputy.

(First Published June 20, 1924.)

Plat of BOB AVENUE in ROSEWOOD

As Petitioned for by Lt. Derane A. Kunkle et al.

Scale 1"=150' — To Accompany Report of: P. G. Williamson, County Surveyor.

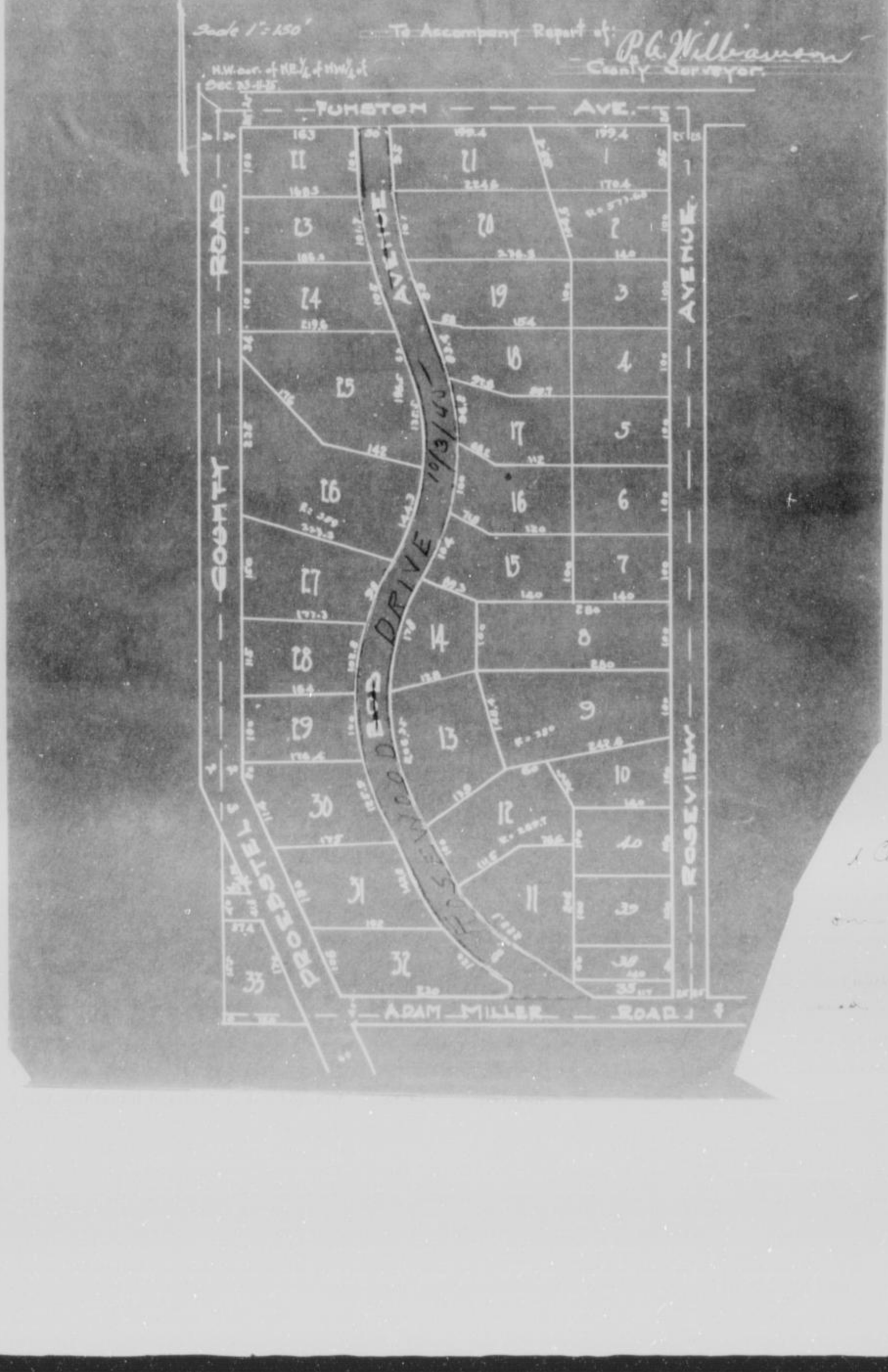
N
N.W. cor. of N.E.¼ of NW¼ of Sec. 23-11-25
TUMSTON AVE.
ROAD
AVENUE
AVENUE
DRIVE
ADAM MILLER ROAD
1
2
3
4
5
6
7
8
9
10
11
12
13
14
15
16
17
18
19
20
21
22
23
24
25
26
27
28
29
30
31
32
33
199.4
199.4
170.4
140
140
140

County Surveyor's plat and Field Notes

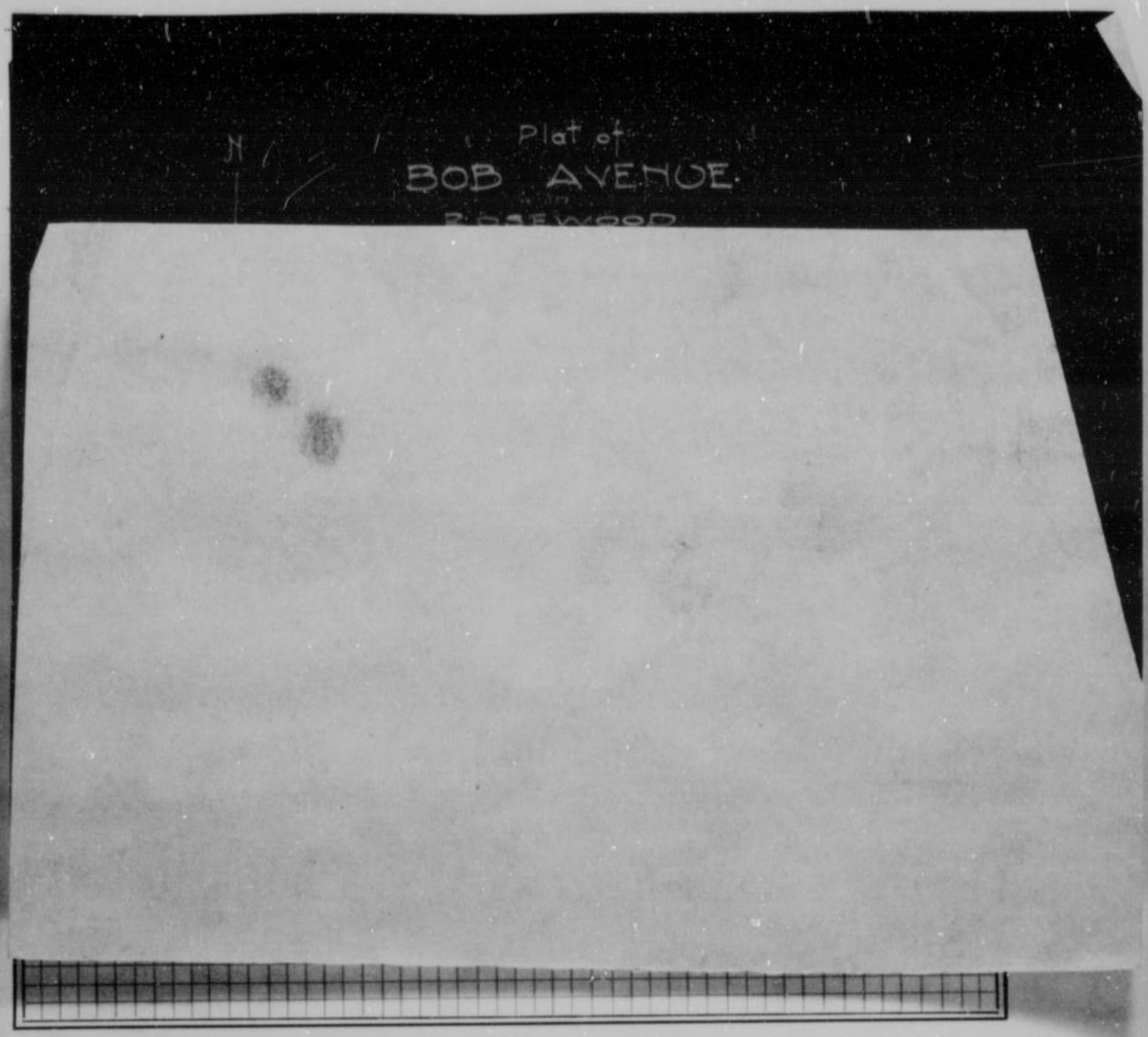

Field Notes

Viewers' Report of View and Survey

ALSO, upon said 17 *day of* July 1926, *s*David Buckland, David Clark *and* Otto H Krame, *Viewers, presented to said County Board their several reports, as follows, to-wit:*

"Pursuant to Commissioners' Notice, we met at the Pt *of* Bay *in* Sharon *Township, on the* 11 *day of* July 1926, *and taking to our assistance* ..... *as chain carriers, and* ..... *as marker, proceeded to view the route of the road petitioned for, which was surveyed under our direction by* Pa Williamson *County Surveyor, the field notes and plat of which survey are hereto attached and form part of this report, and after careful deliberation we are of the opinion that said road is practicable, and of public utility, and recommend that it be granted, as located and surveyed, and that it be established and opened* 50 *feet wide."*

And further report that the following is a complete list of the names of all persons (Owners, Agents or Guardians) who filed claims with us for damages or compensation, (which said claims are herewith submitted,) by reason of the location and establishment of said proposed road and the amount awarded to each, by us, to-wit:

NAMES	OWNER, AGENT OR GUARDIAN	FRACTIONAL PART	Sec.	Twp.	R'nge	Acres Appropriated	Am't Claimed	Amount Awarded by Viewers	Commissioners Revision
		None							

ALSO, upon said ..... day of ..... 192..., there was presented to said County Board, the affidavit of ..... one of the petitioners aforesaid, setting forth that due notice of the ..... of said proposed road, together with date of meeting of the Viewers, as per published notice of County Clerk, had been served upon each of the persons noted below, who, as Owners, Agents, or Guardians were all the persons through whose premises said road is proposed to be located, except those who have signed Relinquishment, to-wit:

DATE WHEN NOTICE WAS SERVED	NAME OF PERSON	OWNER, AGENT OR GUARDIAN	FRACTIONAL PART	Sec.	Twp.	Range	REMARKS
		None.					

WHEREUPON, on the 17 day of July 192K, the following action thereon was had by said Board of County Commissioners, to-wit:

Upon due consideration, no legal objection having been offered against the establishment of said road, and believing the same to be of public utility, it is ORDERED: that the Viewers' Report of View and Report and Plat of Survey be adopted, and that said road be declared located and established as a public highway in accordance therewith; full record thereof to be made in the County Road Record and Plat, as Road No. ....., and the Trustees of Shawnee ..... Township be notified to cause the same to be opened for public travel.

I CERTIFY, that the foregoing is a complete record of the location and establishment of said road No. ....., as required by law to be made, and that the same was recorded on the 17 day of July 192K.

ROAD RECORD,

SAML DODSWORTH STATIONERY CO KANSAS CITY NO 14834

PETITION

Road No......

BE IT REMEMBERED, *That on the* 2d *day of* June *1924, a Road Petition signed by* Ed Lust, *and* 14 *others, was presented to the Board of County Commissioners of Wyandotte County, Kansas, praying for* Location *of a certain road, described as follows, to-wit:*

Beg. at the north end of Elm Street in Kenney Hgts thence north along Elm Street in Lust. Gardens to Lust. Drive. thence continuing along Lust Drive to the Argentine or Antone Road. Beg at Hall St. thence east along Lust Drive to East. line of the Antone Road. & terminating at Antone Road.

BOND

SAID PETITION was accompanied with Bond, as required by law, signed by Ed Lust. *as principal, and* Ed M Donald, *and* .....*as sureties, in the penal sum of* cost of proceedings *DOLLARS, ($.....)*

Relinquishment of Claim for Damages

WE, The undersigned, owning land along the line of the proposed *road described in the accompanying petition hereby relinquish all claim of damage that we might have, either as owner or agent, by reason of land to be appropriated as right of way for said road, and waive notice to land owners, provided by law, and donate the land for right of way for said road through the lands, a description of which is placed opposite our several names:*

NAMES	Owner or Agent	DESCRIPTION	S	T	R	Total Number of Acres in Description
Ed Lust.						
Albert J Lust.						
P W Bader						
Ya VanKirnsloch						
Henry DeGraeve						
Alvis Vorhis						
Prudent Blanera						
John J Steele						
Edward Steele						
A E M Donald.						
Wm Sharp						
Frank Michaels						
A D Leersnyder						
Reynolds Andrillo						
E L Malotte.						

I,.....*one of the petitioners on the Petition herewith submitted, do hereby certify that all of the resident land owners owning land along the line of the road described therein have signed the within relinquishment except:*.....

WHEREUPON, said bond was approved by the Board, and it appearing to the satisfaction of the Board, that the law had been substantially complied with, it was ordered, that David Buckland, Samuel Clarke and Peter H. Kramer. Pt *be appointed viewers of the proposed road, and that they meet in conjunction with the County Surveyor, at the* Pt *of* Beg. *in* Shawnee *Township, on the* 11 th *day of* July *192* 4, *and proceed to view and lay out said road, according to law, giving to all parties a hearing, and make due report of their proceedings to the County Board.*

AFTERWARDS, TO-WIT: On the 17 *day of* July *192* 4, William Beggs *County Clerk, presented to said Board his certificate, under seal, setting forth, that pursuant to law he had caused public notice of said proposed road to be published in* K C Weekly, *(a weekly newspaper, published in* Kans City *Kansas,) for two consecutive weeks and that said notice was so published in said newspaper, on the* 13 *day of* June *192*4, *the* 20 *day of* June. *192*—, *and the* 27 *day of* June *192*4, *and had also caused similar notice to be posted to public view upon the bulletin board in his office from* June 2, *192*4, *to* July 7 *192*4, *and similar notices to be publicly posted in the following places, to-wit:*

from June. 2 *192*4, *to* July 2 *192*4, *at* Beg *in* Shawnee *Township*
from — *192*—, *to* *192*—, *at* Land *in* — *Township*
from *192*—, *to* *192*—, *at* *in* *Township*

and had also caused record of same to be made in County Commissioner's Record, Volume " 4 *" page "* 198. *"*

ROAD NOTICE

The State of Kansas, County of Wyandotte. } ss.

To whom it may concern:

Take Notice, That a legal petition signed by Ed Lust and other householders of Shawnee Township, in said County, has been presented to the Board of County Commissioners praying for the location of a road as follows, viz:

Beginning at the north end of Elm Street in Kinney Heights, thence along Elm Street in Lust Gardens to Lust Drive, thence continuing along Lust Drive to the Argentine or Antoe Road, Beginning at Hoil Avenue, thence east along Lust Drive to East line of the Antone Road and ending at the Antone Road.

And that said Board has appointed David Buckland, Samuel Clarke and Peter H. Kramer Viewers, who will meet at the point of beginning of said road, as petitioned for on the 11th day of July, 1924, and proceed to view said road as the law directs, at which time and place all persons interested may attend and have a hearing. In case said viewers fail to meet on the day designated, they may meet on the following day, as provided by law, without further notice.

[SEAL.] Witness my hand and the official seal of said County this 5th day of June, 1924.

WILLIAM BEGGS, County Clerk.

By H. M. Swarts, Deputy.

(First published June 13, 1924.)

day of July *192*4, Pa Wilkinson *County Surveyor presented report of survey of said proposed road, plat and field notes, in words and figures as follows, to-wit:*

Pursuant to the order of the Board, I met with David Buckland Samuel Clarke *and* Peter H Kramer, *viewers, at the* Pt *of* Beg *in* Shawnee. *Township, on the* 11 *day of* July *192*4, *and under the direction of said viewers, proceeded to survey said road as petitioned for, conspicuously marking the same throughout, and noting the courses and distances, and I do hereby certify that the following is a correct return of the survey of said road, and plat of the same, to-wit:*

Elm street in the plat of Lust Gardens, also Lust Drive in the plat of Lust Gardens as they may appear on the plat of said Lust Gardens now on file in the office of the Register of Deeds.

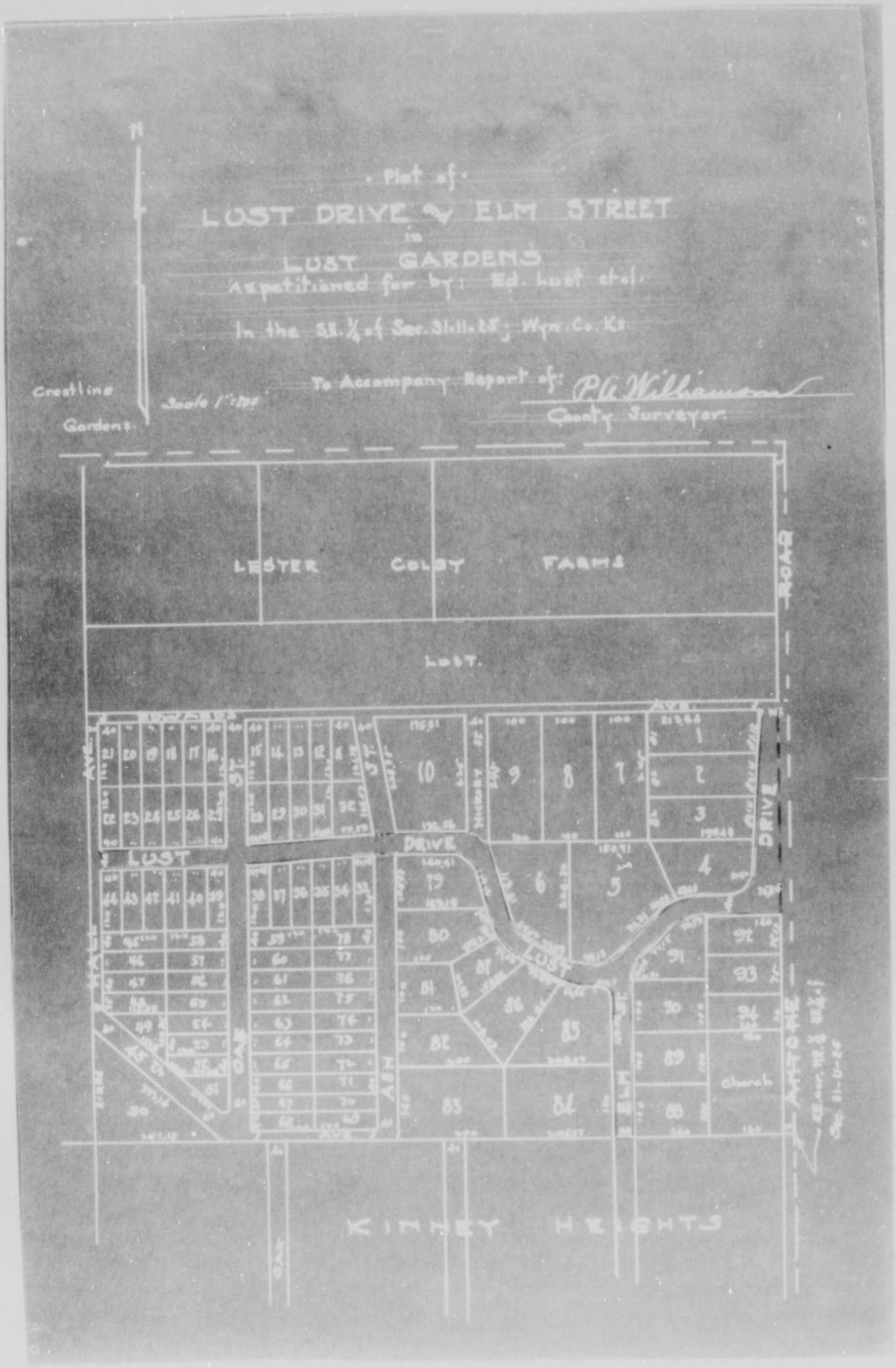
N
Plat of
LOST DRIVE & ELM STREET
in
LOST GARDENS
As petitioned for by: Ed. Lost etal.
In the SE. 1/4 of Sec. 31-11-25; Wyn. Co. Ks.
To Accompany Report of: P.G. Williamson
County Surveyor.
Crestline
Gardens
Scale 1"=100'
LESTER
COLBY
FARMS
LOST.
LOST
DRIVE
ELM
AVE.
ST.
HWY
KINNEY HEIGHTS

County Surveyor's plat and Field Notes

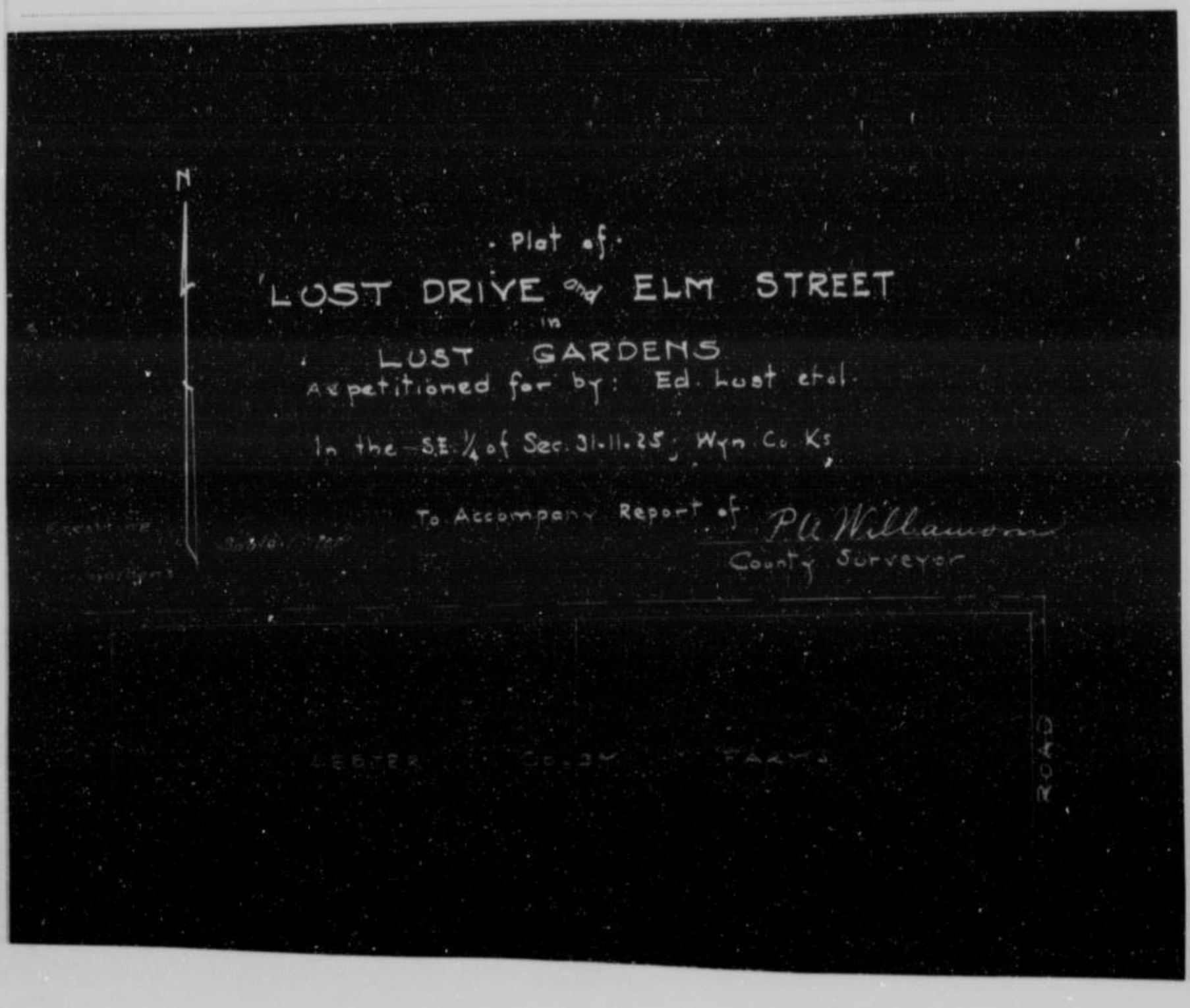

Field Notes

Viewers' Report of View and Survey

1930, upon said 17th day of July 1930, Davis Brewbaker and David Davis and Peter H. Kramer, Viewers, presented to said County Board their several reports, as follows, to-wit:

"Pursuant to Commissioners' Notice, we met at the PO of Bey in Kramer Township, on the 11 day of July 1930, and taking to our assistance ..... as chain carriers, and ..... as marker, proceeded to view the route of the road petitioned for, which was surveyed under our direction by P.A. Williamson County Surveyor, the field notes and plat of which survey are hereto attached and form part of this report, and after careful deliberation we are of the opinion that said road is practicable, and of public utility, and recommend that it be granted, as located and surveyed, and that it be established and opened 40 feet wide."

WYANDOTTE COUNTY, KANSAS

And further report that the following is a complete list of the names of all persons (Owners, Agents or Guardians) who filed claims with us for damages or compensation, (which said claims are herewith submitted) by reason of the location and establishment of said proposed road and the amount awarded to each, by us, to-wit;

NAMES	OWNER, AGENT OR GUARDIAN	FRACTIONAL PART	Sec.	Twp.	R'nge	Acres Appropriated	Am't Claimed	Amount Awarded by Viewers	Commissioners Action
		None							

ALSO, upon said ..... day of ..... 192 ..., there was presented to said County Board, the affidavit of ..... one of the petitioners aforesaid, setting forth that due notice of the ..... of said proposed road, together with date of meeting of the Viewers, as per published notice of County Clerk, had been served upon each of the persons noted below, who, as Owners, Agents, or Guardians were all the persons through whose premises said road is proposed to be located, except those who have signed Relinquishment, to-wit;

Date When Notice was Served	NAME OF PERSON	Owner, Agent or Guardian	FRACTIONAL PART	Sec.	Twp.	Range	REMARKS
		None.					

WHEREUPON, on the 17 day of July 192 7, the following action thereon was had by said Board of County Commissioners, to-wit:

Upon due consideration, no legal objection having been offered against the establishment of said road, and believing the same to be of public utility, it is ORDERED: that the Viewers' Report of View and Report and Plat of Survey be adopted, and that said road be declared located and established as a public highway in accordance therewith; full record thereof to be made in the County Road Record and Plat, as Road No. ....., and the Trustees of Delaware Township be notified to cause the same to be opened for public travel.

I CERTIFY, that the foregoing is a complete record of the location and establishment of said road No. ....., as required by law to be made, and that the same was recorded on the 17 day of July 192 7.

William Rump

ROAD RECORD,

SAML DODSWORTH STATIONERY CO KANSAS CITY NO 14834

PETITION

Road No......

BE IT REMEMBERED, *That on the* 15th *day of* May ..... 192 4, *a Road Petition signed by* M J Brigham ..... *and* 11 *others, was presented to the Board of County Commissioners of Wyandotte County, Kansas, praying for* location ..... *of a certain road, described as follows, to-wit:*

Beg at the Northwest corner of the northeast quarter (1/4) Section six (6) Township eleven (11) Range twenty four (24) thence south on the half section line. and terminating at a point due south on the Reidy Road.

BOND

SAID PETITION was accompanied with Bond, as required by law, signed by M J Brigham ..... *as principal, and* C M Prouty ..... *and* ..... *as sureties, in the penal sum of* Cost ..... *DOLLARS, ($*.....*)*

Relinquishment of Claim for Damages

WE, The undersigned, owning land along the line of the proposed ..... *road described in the accompanying petition hereby relinquish all claim of damage that we might have, either as owner or agent, by reason of land to be appropriated as right of way for said road, and waive notice to land owners, provided by law, and donate the land for right of way for said road through the lands, a description of which is placed opposite our several names:*

NAMES	Owner or Agent	DESCRIPTION	S	T	R	Total Number of Acres in Description
G C Fitz						
M J Brigham						
John Russell						
J H Brotherton						
Mrs E Lint.						
D Hoffman.						
Glenn Roper						
Jos Beaumont.						
Alfred C Allen						
J. Draskovich						
Jno H Ellis						
W H Wood						

I, ... *one of the petitioners on the Petition herewith submitted, do hereby certify that all of the resident land owners owning land along the line of the road described therein have signed the within relinquishment except:* .....

WHEREUPON, said bond was approved by the Board, and it appearing to the satisfaction of the Board, that the law had been substantially complied with, it was ordered, that David Buckland Samuel Clarke and Peter H Kramer *be appointed viewers of the proposed road, and that they meet in conjunction with the County Surveyor, at the* 4pr *of* Beg. *in* Wyandotte *Township, on the* 24th *day of* June, *192*4*, and proceed to view and lay out said road, according to law, giving to all parties a hearing, and make due report of their proceedings to the County Board.*

AFTERWARDS, TO-WIT: On the 17 *day of* July *192*4*,* William Beggs *County Clerk, presented to said Board his certificate, under seal, setting forth, that pursuant to law he had caused public notice of said proposed road to be published in* Kansas City Press *(a weekly newspaper, published in* Kans City *Kansas,) for two consecutive weeks and that said notice was so published in said newspaper, on the* 23 *day of* May *192*4*, the* 30 *day of* May *192*, *and the* 6 *day of* June. *192*4*, and had also caused similar notice to be posted to public view upon the bulletin board in his office from* May 15 *192*4*, to* July 1 *192*4*, and similar notices to be publicly posted in the following places, to-wit:*

from May 15 *192*4*, to* June 15 *192*4*, at* Beg *in* Wyandotte *Township*
from ~ *192*, *to* ~ *192*, *at* End *in* ~ *Township*
from *192*, *to* *192*, *at* *in* *Township*

and had also caused record of same to be made in County Commissioner's Record, Volume " 9 *" page* 267 *"*

ROAD NOTICE.

State of Kansas, Wyandotte County. } ss.

To Whom It May Concern:

Take notice. That a legal petition signed by M. J. Bigham, and other householders, of Wyandotte township, in said county, has been presented to the Board of County Commissioners, praying for the location of road as follows, viz:

Beginning at the Northwest corner of the Northeast ¼ of Section Six, Township Eleven, Range Twenty-Four, thence south on the half section line and ending at a point due south on the Reidy Road.

And that said Board has appointed David Buckland, Samuel Clarke and Peter H. Kramer viewers, who will meet at the point of beginning of said road, as petitioned for on the 24th day of June, 1924, and proceed to view said road, as the law directs, at which time and place all persons interested may attend and have a hearing. In case said viewers fail to meet on the day designated, they may meet on the following day, as provided by law, without further notice.

(SEAL.) Witness my hand and the official seal of said County this 15th day of May, 1924.

WILLIAM BEGGS, County Clerk.

By H. M. Swarts, Deputy.

(First published, May 23, 1924.)

day of July *192*4*,* P A Williamson *County Surveyor pr is report of survey of said proposed road, plat and field notes, in words and figures as follows, to-wit:*

Pursuant to the order of the Board, I met with David Buckland Samuel Clarke *and* Peter H Kramer *viewers, at the* Pt *of* Beg *in* Wyandotte *Township, on the* 24 *day of* June *192*4*, and under the direction of said viewers, proceeded to survey said road as petitioned for, conspicuously marking the same throughout, and noting the courses and distances, and I do hereby certify that the following is a correct return of the survey of said road, and plat of the same, to-wit:*

Beg at the NW Cor. of the NE¼ of Sec 6-11-24
thence South on the half section line to the Reidy Road.
at the SW Corner of the SE¼ of Said Sec 6-11-24

PLAT OF ROAD
In Fr. L. Sec. 6-11-24
As Petitioned for by
M.J. Bigham et al

N

Scale: 1" = 400'

To Accompany Report of
County Surveyor

Road lines;
Exaggerated Scale

NW cor NE Fr. ¼ Sec. 6-11-24

PARALLEL ROAD

Gregory

County Road

M. J. Bigham

Center of Trl.
Sec. 6-11-24

Railway

M.J. Bigham

L. M. Fife

M. A. Russell

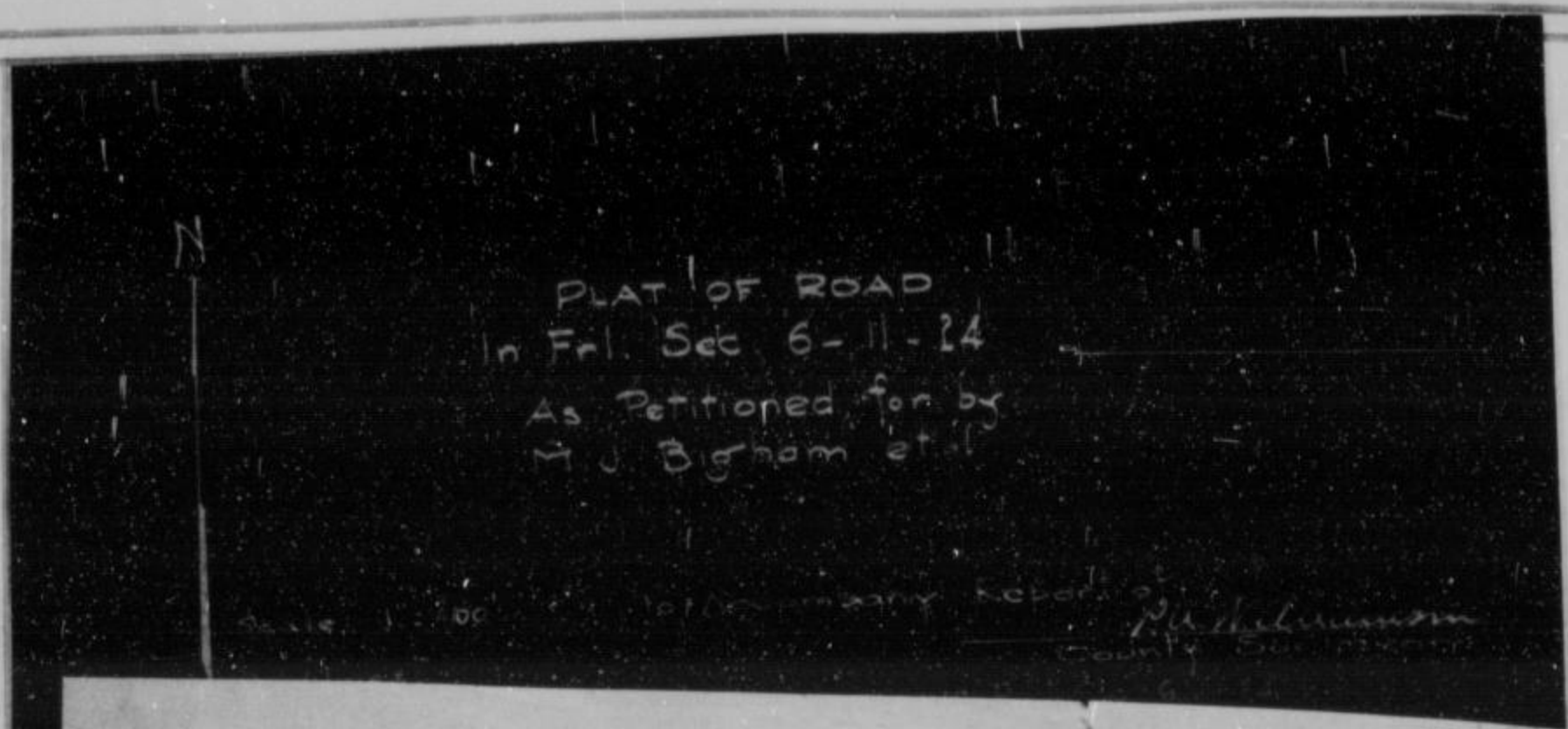

County Surveyor's plat and Field Notes

Field Notes

Viewers' Report of View and Survey

ALSO, upon said 17 day of June, 1924, David Buckland and Peter H Kramer, Viewers, presented to said County Board their several reports, as follows, to-wit:

"Pursuant to Commissioners' Notice, we met at the Pt of Beg in Wyandotte Township, on the 24th day of June, 1924, and taking to our assistance ..... as chain carriers, and ..... as marker, proceeded to view the route of the road petitioned for, which was surveyed under our direction by P A Williamson County Surveyor, the field notes and plat of which survey are hereto attached and form part of this report, and after careful deliberation we are of the opinion that said road is practicable, and of public utility, and recommend that it be granted, as located and surveyed, and that it be established and opened 40 feet wide."

WYANDOTTE COUNTY, KANSAS

And further report that the following is a complete list of the names of all persons (Owners, Agents or Guardians) who filed claims with us for damages or compensation, (which said claims are herewith submitted,) by reason of the location and establishment of said proposed road and the amount awarded to each, by us, to-wit:

NAMES	OWNER, AGENT OR GUARDIAN	FRACTIONAL PART	Sec.	Twp.	R'nge	Acres Appropriated	Am't Claimed	Amount Awarded by Viewers	Commissioners Revision
		None							

ALSO, upon said ..... day of ..... 192..., there was presented to said County Board, the affidavit of ..... one of the petitioners aforesaid, setting forth that due notice of the ..... of said proposed road, together with date of meeting of the Viewers, as per published notice of County Clerk, had been served upon each of the persons noted below, who, as Owners, Agents, or Guardians were all the persons through whose premises said road is proposed to be located, except those who have signed Relinquishment, to-wit:

DATE WHEN NOTICE WAS SERVED	NAME OF PERSON	OWNER, AGENT OR GUARDIAN	FRACTIONAL PART	Sec.	Twp.	Range	REMARKS
	None.						

WHEREUPON, on the 17 *day of* July *192*4*, the following action thereon was had by said Board of County Commissioners, to-wit:*

Upon due consideration, no legal objection having been offered against the establishment of said road, and believing the same to be of public utility, it is ORDERED: that the Viewers' Report of View and Report and Plat of Survey be adopted, and that said road be declared located and established as a public highway in accordance therewith; full record thereof to be made in the County Road Record and Plat, as Road No. ....., and the Trustees of Wyandotte *Township be notified to cause the same to be opened for public travel.*

I CERTIFY, that the foregoing is a complete record of the location and establishment of said road No. ....., as required by law to be made, and that the same was recorded on

17 *day of* July *192*4.

ROAD RECORD,

SAML DODSWORTH STATIONERY CO KANSAS CITY NO 14884

PETITION

Road No......

BE IT REMEMBERED, *That on the* 16 th *day of* June, 192..., *a Road Petition signed by* N Gabel. *and* 14 *others, was presented to the Board of County Commissioners of Wyandotte County, Kansas, praying for* location. *of a certain road, described as follows, to-wit:*

Commencing 160 rods east of the Southwest corner of Section 9 Twp 11 Range 24 thence north to Mill Cre 11 at Reidy Road, thence in a northwesterly direction to Reidy Road. on west side of Mill Creek to avoid building a culvert over said Mill Creek.

BOND

SAID PETITION was accompanied with Bond, as required by law, signed by J H Gabel C. *as principal, and* J A Gabel. *and* ..... *as sureties, in the penal sum of* Cost of proceedings. ..... *DOLLARS, ($*.....*)*

Relinquishment of Claim for Damages

WE, The undersigned owning land along the line of the proposed *road described in the accompanying petition hereby relinquish all claim of damage that we might have, either as owner or agent, by reason of land to be appropriated as right of way for said road, and waive notice to land owners, provided by law, and donate the land for right of way for said road through the lands, a description of which is placed opposite our several names:*

NAMES	Owner or Agent	DESCRIPTION	S	T	R	Total Number of Acres in Description
R E Jacks						
E J Preston						
J H Gabel						
J A Gabel						
N C Gabel						
A J Oliver						
Anthony Vedovich						
E E Bernard.						
C J Hayes						
J Ernst.						
C J Hendrickson.						
M J Zimmerman						
H E Hyde						
H Carson						
J O'Neil.						

I, ... *one of the petitioners on the Petition herewith submitted, do hereby certify that all of the resident land owners owning land along the line of the road described therein have signed the within relinquishment except:* .....

.....

Signed: ..... *of the Petitioners.*

WHEREUPON, said bond was approved by the Board, and it appearing to the satisfaction of the Board, that the law had been substantially complied with, it was ordered, that David Buckland, Samuel Clarke and Peter H Kramer, be appointed viewers of the proposed road, and that they meet in conjunction with the County Surveyor, at the Pl of Beg in Wyandotte Township, on the 16th day of July 1924, and proceed to view and lay out said road, according to law, giving to all parties a hearing, and make due report of their proceedings to the County Board.

AFTERWARDS, TO-WIT: On the 25th day of Aug. 1924, William Biggs County Clerk, presented to said Board his certificate, under seal, setting forth, that pursuant to law he had caused public notice of said proposed road to be published in Kansas City Weekly Press (a weekly newspaper, published in Kans City, Kansas,) for two consecutive weeks and that said notice was so published in said newspaper, on the 23 day of July, 1924, the 30 day of July 1924, and the 7 day of Aug 1924, and had also caused similar notice to be posted to public view upon the bulletin board in his office from June 16 1924, to July 30 1924, and similar notices to be publicly posted in the following places, to-wit:

from July 16 1924, to July 16 1924, at Beg in Wyandotte Township
from ~ 192 to ~ 192, at Ditch in Township
from 192, to 192, at in Township

and had also caused record of same to be made in County Commissioner's Record, Volume "" page ""

ALSO, upon said 25 day of Aug 1924, P A Williamson County Surveyor presented to said County Board, his report of survey of said proposed road, plat and field notes, in words and figures as follows, to-wit:

Pursuant to the order of the Board, I met with David Buckland Samuel Clarke and Peter H Kramer, viewers, at the Pl of Beg in Wyandotte Township, on the 16 day of July 1924, and under the direction of said viewers, proceeded to survey said road as petitioned for, conspicuously marking the same throughout, and noting the courses and distances, and I do hereby certify that the following is a correct return of the survey of said road, and plat of the same, to-wit:

Beg at the Southeast corner of the Southwest quarter of Section 9 Twp 11 Range 24. Thence North on the half Section line to a point three hundred feet South of the Northeast corner of the Northwest quarter of said Section 9 thence Northeasterly to a point on the Rendy Road which said point is One Hundred and twenty five (125) West of the Northeast quarter of Section 9

PLAT OF ROAD

As Petitioned for by:- N.C. Gabel et al.
N. & S. Through Center line of Sec. 9-11-24
Wyandotte County, Kansas

Viewed July 16, 1924

To Accompany Report of: P.A. Williamson
County Surveyor

Scale 1": 400 ft.

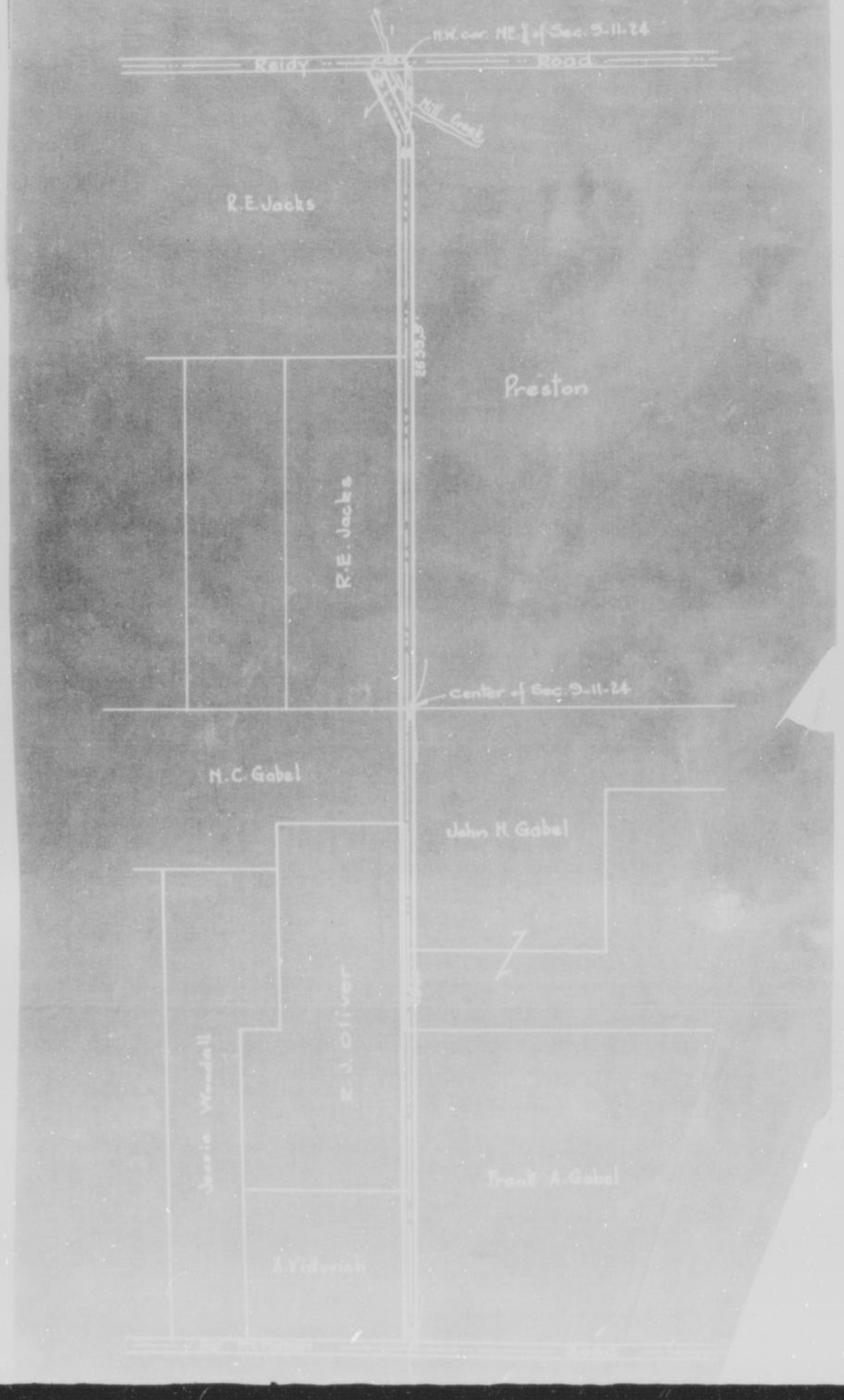

County Surveyor's plat and Field Notes

Field Notes

Viewers' Report of View and Survey



ALSO, upon said 25 day of Aug 192x, sworn David Buckland and Peter H Kramer., Viewers, presented to said County Board their several reports, as follows, to-wit:

"Pursuant to Commissioners' Notice, we met at the ..... of ..... in ..... Township, on the 16 day of July 192x, and taking to our assistance ..... and ..... as chain carriers, and ..... as marker, proceeded to view the route of the road petitioned for, which was surveyed under our direction by Da Williamson County Surveyor, the field notes and plat of which survey are hereto attached and form part of this report, and after careful deliberation we are of the opinion that said road is practicable, and of public utility, and recommend that it be granted, as located and surveyed, and that it be established and opened 40 feet wide."

WYANDOTTE COUNTY, KANSAS

And further report that the following is a complete list of the names of all persons (Owners, Agents or Guardians) who filed claims with us for damages or compensation, (which said claims are herewith submitted,) by reason of the location and establishment of said proposed road and the amount awarded to each, by us, to-wit:

NAMES	OWNER, AGENT OR GUARDIAN	FRACTIONAL PART	Sec.	Twp.	R'nge	Acres Appropriated	Am't Claimed	Amount Awarded by Viewers	Commissioners Revision
		None							

ALSO, upon said ..... *day of* ..... *192*..., *there was presented to said County Board, the affidavit of* ..... *one of the petitioners aforesaid, setting forth that due notice of the* ..... *of said proposed road, together with date of meeting of the Viewers, as per published notice of County Clerk, had been served upon each of the persons noted below, who, as Owners, Agents, or Guardians were all the persons through whose premises said road is proposed to be located, except those who have signed Relinquishment, to-wit:*

DATE WHEN NOTICE WAS SERVED	NAME OF PERSON	OWNER, AGENT OR GUARDIAN	FRACTIONAL PART	Sec.	Twp.	Range	REMARKS
		None.					

WHEREUPON, on the ..... *day of* ..... *192*..., *the following action thereon was had by said Board of County Commissioners, to-wit:*

Upon due consideration, no legal objection having been offered against the establishment of said road, and believing the same to be of public utility, it is ORDERED: that the Viewers' Report of View and Report and Plat of Survey be adopted, and that said road be declared located and established as a public highway in accordance therewith; full record thereof to be made in the County Road Record and Plat, as Road No. ....., *and the Trustees of* ..... *Township be notified to cause the same to be opened for public travel.*

I CERTIFY, that the foregoing is a complete record of the location and establishment of said road No. 9, *as required by law to be made, and that the same was recorded on the* 25 *day of* Aug *192*...

210

ROAD RECORD,

SAML DOOSWORTH STATIONERY CO KANSAS CITY NO 14834

PETITION

Road No.....

BE IT REMEMBERED, That on the 28 day of April 1924, a Road Petition signed by J J McMahon and 13 others, was presented to the Board of County Commissioners of Wyandotte County, Kansas, praying for Location of a certain road, described as follows, to-wit:

Beginning at a point on the A C Espenlaub road and running in a northerly direction to a point intersecting with Shawnee Road.

BOND

SAID PETITION was accompanied with Bond, as required by law, signed by ..... *as principal, and* Glen A Alsop *and* A C Espenlaub *as sureties, in the penal sum of* Cost & Fencing ..... *DOLLARS, ($*.....*)*

Relinquishment of Claim for Damages

WE, The undersigned owning land along the line of the proposed *road described in the accompanying petition hereby relinquish all claim of damage that we might have, either as owner or agent, by reason of land to be appropriated as right of way for said road, and waive notice to land owners, provided by law, and donate the land for right of way for said road through the lands, a description of which is placed opposite our several names:*

NAMES	Owner or Agent	DESCRIPTION	S	T	R	Total Number of Acres in Description
J J McMahon						
W H Farnham						
L E Wilson						
Herbert McMahon						
Wm Offutt						
B H Campbell						
Mary Robinson						
Frank M Jones						
W Shaw						
W Pahl						
Albert McMahon						
J P McMahon						
L Pantany						
John Brookfield						

I, J J McMahon ..... *one of the petitioners on the Petition herewith submitted, do hereby certify that all of the resident land owners owning land along the line of the road described therein have signed the within relinquishment except:*.....

WHEREUPON, said bond was approved by the Board, and it appearing to the satisfaction of the Board, that the law had been substantially complied with, it was ordered, that David Buckland Samuel Clarke and Peter H Kramer be appointed viewers of the proposed road, and that they meet in conjunction with the County Surveyor, at the Pl of Beg in Shawnee Township, on the 6th day of June 192x, and proceed to view and lay out said road, according to law, giving to all parties a hearing, and make due report of their proceedings to the County Board.

AFTERWARDS, TO-WIT: On the 8 day of Sept 192x, William Beggs County Clerk, presented to said Board his certificate, under seal, setting forth, that pursuant to law he had caused public notice of said proposed road to be published in The Weekly Press (a weekly newspaper, published in Kans City Kansas,) for two consecutive weeks and that said notice was so published in said newspaper, on the 8 day of May 192x, the 15 day of May 192x, and the 22 day of May 192x, and had also caused similar notice to be posted to public view upon the bulletin board in his office from May 8 192x, to June 1 192x, and similar notices to be publicly posted in the following places, to-wit:

from May 8 192x, June 8 192x, at Beg in Shawnee Township
from - 192 , to - 192 , at End in - Township
from 192 , to 192 , at in Township

and had also caused record of same to be made in County Commissioner's Record, Volume "—" page "I"

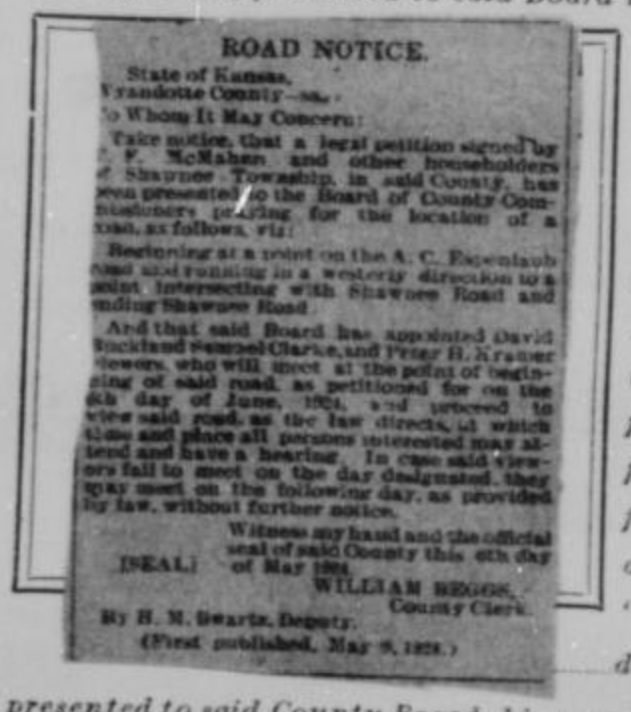

ROAD NOTICE.

State of Kansas,
Wyandotte County—ss.
To Whom It May Concern:

Take notice, that a legal petition signed by J. F. McMahan and other householders of Shawnee Township, in said County, has been presented to the Board of County Commissioners praying for the location of a road, as follows, viz:

Beginning at a point on the A. C. Espenlaub road and running in a westerly direction to a point intersecting with Shawnee Road and ending Shawnee Road.

And that said Board has appointed David Buckland Samuel Clarke, and Peter H. Kramer viewers, who will meet at the point of beginning of said road, as petitioned for on the 6th day of June, 1924, and proceed to view said road, as the law directs, at which time and place all persons interested may attend and have a hearing. In case said viewers fail to meet on the day designated, they may meet on the following day, as provided by law, without further notice.

Witness my hand and the official seal of said County this 6th day of May 1924.

[SEAL] WILLIAM BEGGS, County Clerk.

By B. M. Swartz, Deputy.

(First published, May 8, 1924.)

day of Sept 192x, P A Williamson County Surveyor presented to said County Board, his report of survey of said proposed road, plat and field notes, in words and figures as follows, to-wit:

Pursuant to the order of the Board, I met with David Buckland Samuel Clarke and Peter H Kramer viewers, at the Pl of Beg in Shawnee Township, on the 6th day of June 192x, and under the direction of said viewers, proceeded to survey said road as petitioned for, conspicuously marking the same throughout, and noting the courses and distances, and I do hereby certify that the following is a correct return of the survey of said road, and plat of the same, to-wit:

Beg at the north end of the Espenlaub Road, said point being the S E Corner of the NW1/4 of the NE1/4 Sec 32—11—25. Thence North 218 feet thence N 70° W 715 feet to the southerly line of the Shawnee Road.

ROAD RECORD

PLAT of ROAD

As Petitioned for by T. F. Whitehead et al. In the NE¼ of Sec. 32 T 11 S R 25 E Wyandotte County, Kansas

To Accompany Report of P. L. Williamson County Surveyor

Viewed June 6, 1974
Surveyed Aug. 27, 1974

SHAWNEE Road

Mrs. Robinson

Mt Mahan

Mt Mahan

Scale 1" = 100'

3.75 ac. ±

3.8 ac. ±
NE¼ Sec. 32-11-25

L.F.S.

Shawnee Road

Helsinger

FILED
IN
COUNTY CLERK'S OFFICE
AUG 28 1974
WILLIAM BEGGS
COUNTY CLERK



County Surveyor's plat and Field Notes

Field Not

Viewers' Report of View and Survey

ALSO, upon said 8 *day of* Sep. 192X, *said* David Bernard and Grant Clark *and* Peter H Kramer, *Viewers, presented to said County Board their several reports, as follows, to-wit:*

"Pursuant to Commissioners' Notice, we met at the N *of* Bg *in* Kaw *Township, on the* 6 *day of* June 192X, *and taking to our assistance* _____ *and* _____ *as chain carriers, and* P *as marker, proceeded to view the route of the road petitioned for, which was surveyed under our direction by* PA Williamson *County Surveyor, the field notes and plat of which survey are hereto attached and form part of this report, and after careful deliberation we are of the opinion that said road is practicable, and of public utility, and recommend that it be granted, as located and surveyed, and that it be established and opened* 40 *feet wide."*

WYANDOTTE COUNTY, KANSAS

And further report that the following is a complete list of the names of all persons (Owners, Agents or Guardians) who filed claims with us for damages or compensation, (which said claims are herewith submitted,) by reason of the location and establishment of said proposed road and the amount awarded to each, by us, to-wit:

NAMES	OWNER, AGENT OR GUARDIAN	FRACTIONAL PART	Sec.	Twp.	R'nge	Acres Appropriated	Am't Claimed	Amount Awarded by Viewers	Commissioners Revision
		None							

ALSO, upon said ..... day of ..... 192..., there was presented to said County Board, the affidavit of ..... one of the petitioners aforesaid, setting forth that due notice of the ..... of said proposed road, together with date of meeting of the Viewers, as per published notice of County Clerk, had been served upon each of the persons noted below, who, as Owners, Agents, or Guardians were all the persons through whose premises said road is proposed to be located, except those who have signed Relinquishment, to-wit:

DATE WHEN NOTICE WAS SERVED	NAME OF PERSON	OWNER, AGENT OR GUARDIAN	FRACTIONAL PART	Sec.	Twp.	Range	REMARKS
		None.					

WHEREUPON, on the 8 day of Sept 192..., the following action thereon was had by said Board of County Commissioners, to-wit:

Upon due consideration, no legal objection having been offered against the establishment of said road, and believing the same to be of public utility, it is ORDERED: that the Viewers' Report of View and Report and Plat of Survey be adopted, and that said road be declared located and established as a public highway in accordance therewith; full record thereof to be made in the County Road Record and Plat, as Road No. ....., and the Trustees of Shawnee Township be notified to cause the same to be opened for public travel.

I CERTIFY, that the foregoing is a complete record of the location and establishment of said road No. ....., as required by law to be made, and that the same was recorded on

ROAD RECORD,

SAML DODSWORTH STATIONERY CO KANSAS CITY NO 14884

PETITION

Road No.....

BE IT REMEMBERED, That on the 14th day of April 19[illegible], a Road Petition signed by A I Bugh and 18 others, was presented to the Board of County Commissioners of Wyandotte County, Kansas, praying for Re-Location of a certain road, described as follows, to-wit:

The Munzie Boulevard Road from the Mattoon Road on the East to the crossing of said Boulevard with the tracks of the Ke V V W Ryan the South line Sec 11-11 E 24 on the west Road to be moved along and against the north side of the R of Way of M K & O Ry and to be from 60 to 80 feet wide and Perpendicular at above described crossing of said Ry.

BOND

SAID PETITION was accompanied with Bond, as required by law, signed by A I Bugh *as principal, and* O C Williamson *and* ..... *as sureties, in the penal sum of* Cost & proceedings ..... *DOLLARS, ($.....)*

Relinquishment of Claim for Damages

WE, The undersigned, owning land along the line of the proposed *road described in the accompanying petition hereby relinquish all claim of damage that we might have, either as owner or agent, by reason of land to be appropriated as right of way for said road, and waive notice to land owners, provided by law, and donate the land for right of way for said road through the lands, a description of which is placed opposite our several names:*

NAMES	Owner or Agent	DESCRIPTION	S	T	R	Total Number of Acres in Description
H Roseroda.						
W H Kamzelarsky						
Wallon Markiewicz						
Leroy Wheat						
E R Morgan						
Henry Cleton						
R D Ableman.						
Chas B Mumford						
Jas Hutchison						
D D Davies						
Emma Stubbs						
C E South.						
W B Lazerton						
R Campbell						
W E Rikel						
Jo Soden						
Martin Soden						
James Emerson						
A I Bugh.						

I, ... *one of the petitioners on the Petition herewith submitted, do hereby certify that all of the resident land owners owning land along the line of the road described therein have signed the within relinquishment except:* .....

Signed .....

WHEREUPON, said bond was approved by the Board, and it appearing to the satisfaction of the Board, that the law had been substantially complied with, it was ordered, that David Buckland Samuel Clarke & Peter H Kramer be appointed viewers of the proposed road, and that they meet in conjunction with the County Surveyor, at the ple of Beg. in Wyandotte Township, on the 7th day of Sept 1923, and proceed to view and lay out said road, according to law, giving to all parties a hearing, and make due report of their proceedings to the County Board.

AFTERWARDS, TO-WIT: On the 2 day of Oct 1924, William Beggs County Clerk, presented to said Board his certificate, under seal, setting forth, that pursuant to law he had caused public notice of said proposed road to be published in The Western Press. (a weekly newspaper, published in Kansas City Kansas,) for two consecutive weeks and that said notice was so published in said newspaper, on the 22 day of June 1923, the 29 day of June, 192 , and the 6 day of May 1924, and had also caused similar notice to be posted to public view upon the bulletin board in his office from June 22 1924, to May 22 1924, and similar notices to be publicly posted in the following places, to-wit:

from June 192 , to May 22 1924, at Beg in Wyandotte Township
from 192 , to 192 , at in Township
from 192 , to 192 , at in Township

and had also caused record of same to be made in County Commissioner's Record, Volume " " page " "

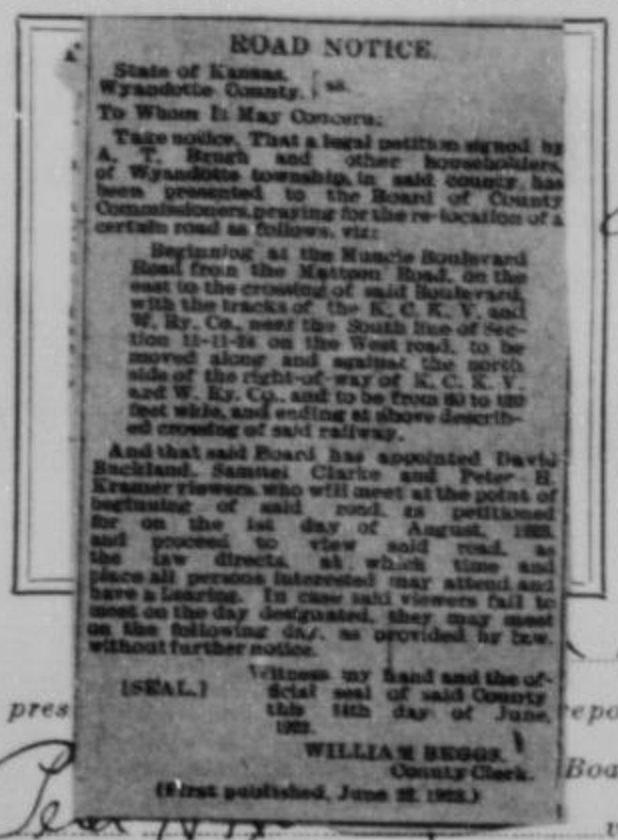

ROAD NOTICE.

State of Kansas, Wyandotte County, } ss.

To Whom It May Concern:

Take notice, That a legal petition signed by A. T. Brush and other householders, of Wyandotte township, in said county, has been presented to the Board of County Commissioners, praying for the re-location of a certain road as follows, viz:

Beginning at the Muncie Boulevard Road from the Mattoon Road, on the east to the crossing of said Boulevard with the tracks of the K. C. K. V. and W. Ry. Co., near the South line of Section 11-11-25 on the West road, to be moved along and against the north side of the right-of-way of K. C. K. V. and W. Ry. Co., and to be from 60 to 100 feet wide, and ending at above described crossing of said railway.

And that said Board has appointed David Buckland, Samuel Clarke and Peter H. Kramer viewers, who will meet at the point of beginning of said road, as petitioned for, on the 1st day of August, 1923, and proceed to view said road, as the law directs, at which time and place all persons interested may attend and have a hearing. In case said viewers fail to meet on the day designated, they may meet on the following day, as provided by law, without further notice.

[SEAL.] Witness my hand and the official seal of said County this 14th day of June, 1923.

WILLIAM BEGGS, County Clerk.

(First published, June 22, 1923.)

day of Oct 1924, Pl Williamson County Surveyor presented report of survey of said proposed road, plat and field notes, in words and figures as follows, to-wit: To the Board, I met with David Buckland Samuel Clarke and Peter H Kramer viewers, at the Pl of Beg in Wyandotte Township, on the 7 day of Sept 1923, and under the direction of said viewers, proceeded to survey said road as petitioned for, conspicuously marking the same throughout, and noting the courses and distances, and I do hereby certify that the following is a correct return of the survey of said road, and plat of the same, to-wit:

Beg at a point in the Mattoon Road 30 ft north measured at right angles from the north right of way line of the KC KV & W RR thence west parallel to and 30 feet north of said north right of way line to the point where the present road crosses the said KC K V & W Ry in the SE 1/4 of Sec 11-11-25 the present road to be vacated between these parts said road to be 60 feet wide.

Viewers' Digest of View and Survey

WATER PIPE

ROAD REPORTS,

2146

Plat of
Proposed

BOULEVARD ROAD

Surveyed for by: A. T. Brugh et al.
Sections 11-11-24, Sec. 12-11-24, 7-11-25 & 18-11-25
Wyandotte County, Kansas.

To Accompany Report of: P. G. Williamson
County Surveyor.

Surveyed, July & Aug. 1924

Section 12-11-24

7-11-25

Sta 624+45

Union Pacific RR.
Sta. 791+15.5

Sta 88+25

RAILROAD

RIVER

J. S. Parry

Haywards

Webster

Sta 10+00

Viewers' Report of Damages Claimed and Awarded

And further report that the following is a complete list of the names of all persons (Owners, Agents or Guardians) who filed claims with us for damages or compensation, (which said claims are herewith submitted,) by reason of the location and establishment of said proposed road and the amount awarded to each, by us, to-wit:

NAMES	OWNER, AGENT OR GUARDIAN	FRACTIONAL PART	Sec.	Twp.	R'nge	Acres Appropriated	Am't Claimed	Amount Awarded by Viewers	Commissioners Revision
Wm Herbst	Owner	SE 1/4	11	11	24		200 —	70 —	
P Conner	"	SE1/4	11	11	24			165 00	
— Dunridge		"	11	11	24			56 00	
Everett Estate		S½ 1/4SW 1/4	12	11	24			554 85	
" "		SE1/4	12	11	24			417 18	
" "		SW1/4	7	11	25			641 25	
Matthew Murguch		SE1/4	7	11	25			105 00	
Dodson Chap		SE1/4	7	11	25			112 00	
Mrs Parry		"	7	11	25			315 00	
Dunridge		" W½RR	11	11	25			70 00	
								2416 88	

Petitioner's Affidavit of Service of Notice

ALSO, upon said ..... day of ..... 192..., there was presented to said County Board, the affidavit of ..... one of the petitioners aforesaid, setting forth that due notice of the ..... of said proposed road, together with date of meeting of the Viewers, as per published notice of County Clerk, had been served upon each of the persons noted below, who, as Owners, Agents, or Guardians were all the persons through whose premises said road is proposed to be located, except those who have signed Relinquishment, to-wit:

DATE WHEN NOTICE WAS SERVED	NAME OF PERSON	OWNER, AGENT OR GUARDIAN	FRACTIONAL PART	Sec.	Twp.	Range	REMARKS

Order of ...unty

WHEREUPON, on the 3 day of Oct 192[illegible], the following action thereon was had by said Board of County Commissioners, to-wit:

Upon due consideration, no legal objection having been offered against the establishment of said road, and believing the same to be of public utility, it is ORDERED: that the Viewers' Report of View and Report and Plat of Survey be adopted, and that said road be declared located and established as a public highway in accordance therewith; full record thereof to be made in the County Road Record and Plat, as Road No. ____, and the Trustees of Wyandotte Township ...ified to cause the same to be opened for public travel.

...is a complete record of the location and establishment of said road ... as required by law to be made, and that the same was recorded on ... day of Oct 192[illegible]

William Boyd
County Clerk.

Viewers' Report of Damages Claimed and Awarded

And further report that the following is a complete list of the names of all persons (Owners, Agents or Guardians) who filed claims with us for damages or compensation, (which said claims are herewith submitted,) by reason of the location and establishment of said proposed road and the amount awarded to each, by us, to-wit:

NAMES	OWNER, AGENT OR GUARDIAN	FRACTIONAL PART	Sec.	Twp.	R'nge	Acres Appropriated	Am't Claimed	Amount Awarded by Viewers	Commissioners Revision
Wm Herbst.	Owner.	SE 1/4	11	11	24		200 -	70 -	
P Corman.	-	SE1/4	11	11	24			165 00	
— Dunridge		"	11	11	24			96 00	
Everett Estate.		SE1/4 SW1/4	12	11	24			554 85	
" "		SE1/4	12	11	24			427 18	
" "		SW1/4	7	11	25			641 25	
Matthew Mezgunch		SE1/4	7	11	25			105 00	
Vader Chop		SE1/4	7	11	25			112 00	
Mrs Parry		"	7	11	25			315 00	
Dunridge		" U.P.R.R.	11	11	25			70 00	
								$2416 58	

Petitioner's Affidavit of Service of Notice

ALSO, upon said ..... day of ..... 192..., there was presented to said County Board, the affidavit of ..... one of the petitioners aforesaid, setting forth that due notice of the ..... of said proposed road, together with date of meeting of the Viewers, as per published notice of County Clerk, had been served upon each of the persons noted below, who, as Owners, Agents, or Guardians were all the persons through whose premises said road is proposed to be located, except those who have signed Relinquishment, to-wit:

DATE WHEN NOTICE WAS SERVED	NAME OF PERSON	OWNER, AGENT OR GUARDIAN	FRACTIONAL PART	Sec.	Twp.	Range	REMARKS

Final Order of Board of County Comm'ers

WHEREUPON, on the 3 day of Oct 192 4, the following action thereon was had by said Board of County Commissioners, to-wit:

Upon due consideration, no legal objection having been offered against the establishment of said road, and believing the same to be of public utility, it is ORDERED: that the Viewers' Report of View and Report and Plat of Survey be adopted, and that said road be declared located and established as a public highway in accordance therewith; full record thereof to be made in the County Road Record and Plat, as Road No. —, and the Trustees of Wyandotte Township be notified to cause the same to be opened for public travel.

I CERTIFY, that the foregoing is a complete record of the location and establishment of said road No. 3, as required by law to be made, and that the same was recorded on the 9 day of Oct 192 4.

William Boyd Hynes
County Clerk.

218

ROAD RECORD,

SAML DODSWORTH STATIONERY CO KANSAS CITY NO 14884

PETITION

Road No.....

BE IT REMEMBERED, That on the 18th day of June 192 4, a Road Petition signed by Geo A Hall and 20 others, was presented to the Board of County Commissioners of Wyandotte County, Kansas, praying for Location of a certain road, described as follows, to-wit:

Beg at point on Shawnee Road known as Hall Ave thence south through Castle Garden to the South line of the NE quarter Sec 31 thence west to a point known as Mahgant Ave thence north to Shawnee Road. & terminating at a point in Shawnee Road.

BOND

SAID PETITION was accompanied with Bond, as required by law, signed by Geo A Hall as principal, and Chas L Reed and — as sureties, in the penal sum of Cost of proceedings DOLLARS, ($.....)

Relinquishment of Claim for Damages

WE, The undersigned, owning land along the line of the proposed road described in the accompanying petition hereby relinquish all claim of damage that we might have, either as owner or agent, by reason of land to be appropriated as right of way for said road, and waive notice to land owners, provided by law, and donate the land for right of way for said road through the lands, a description of which is placed opposite our several names:

NAMES	Owner or Agent	DESCRIPTION	S	T	R	Total Number of Acres in Description
Geo A Hall						
Ed Saunders						
Chas Mattaly						
A J Watney						
Albert Hadelein						
John House						
E K Kolleschuski						
J A Bronhard						
A Willard						
C W Haworth						
Robt L Keller						
H M Bishbaugh						
J G Marsh						
Geo Paine						
C C Paine						
M Foster						
H Baldwin						
Ed Lusk.						
Chas Tyler						
Henry Willard						
Frankfurt						
A A Harrell						

I,.....one of the petitioners on the Petition herewith submitted, do hereby certify that all of the resident land owners owning land along the line of the road described therein have signed the within relinquishment except:.....

WHEREUPON, said bond was approved by the Board, and it appearing to the satisfaction of the Board, that the law had been substantially complied with, it was ordered, that Dav'd Buckland Samuel Clarke *and* Peter H Kramer. *be appointed viewers of the proposed road, and that they meet in conjunction with the County Surveyor, at the* Pl *of* Beg. *in* Shawnee *Township, on the* 22 *day of* July *192*4*, and proceed to view and lay out said road, according to law, giving to all parties a hearing, and make due report of their proceedings to the County Board.*

AFTERWARDS, TO-WIT: On the 2 *day of* Oct *192*4*,* William Beggs *County Clerk, presented to said Board his certificate, under seal, setting forth, that pursuant to law he had caused public notice of said proposed road to be published in* Kans City Weekly Press. *(a weekly newspaper, published in* Kans City *Kansas,) for two consecutive weeks and that said notice was so published in said newspaper, on the* 27 *day of* June *192*4*, the* 4 *day of* July *192*4*, and the* 11 *day of* July *192*4*, and had also caused similar notice to be posted to public view upon the bulletin board in his office from* June 19. *192*4*, to* July 19 *192*4*, and similar notices to be publicly posted in the following places, to-wit:*

from June 19 *192*4*, to* July 19 *192*4*, at* Beg *in* Shawnee *Township*
from " *192*, *to* " *192*, *at* End *in* " *Township*
from *192*, *to* *192*, *at* *in* *Township*

and had also caused record of same to be made in County Commissioner's Record, Volume "" page ""

ROAD NOTICE.

State of Kansas,
Wyandotte County—ss.

To Whom It May Concern:

Take Notice, That a legal petition signed by George A. Hall, and other householders of Shawnee Township, in said County, has been presented to the Board of County Commissioners praying for the location of a road as follows, viz:

Beginning at a point on Shawnee Road known as Hall Avenue, thence south through Crestline Gardens to the south line of the northeast quarter of section 31, thence west to a point known as Margaret Avenue thence north to Shawnee Road and ending at a point on the Shawnee Road.

And that said board has appointed Samuel Clarke, David Buckland and Peter H. Kramer viewers, who will meet at the point of beginning of said road as petitioned for on the 22nd day of July, 1924, and proceed to view said road as the law directs, at which time and place all persons interested may attend and have a hearing. In case said viewers fail to meet on the day designated they may meet on the following day, as provided by law, without further notice.

Witness my hand and the official seal of said County, this 19th day of June, 1924

[SEAL] WILLIAM BEGGS, County Clerk.

By H. M. Swartz, Deputy.

(First Published June 27, 1924)

day of Oct *192*4*,* P H Williamson *County Surveyor presented his report of survey of said proposed road, plat and field notes, in words and figures as follows, to-wit:*

Pursuant to the order of the Board, I met with David Buckland Samuel Clarke *and* Peter H Kramer. *viewers, at the* Pl *of* Beg *in* Shawnee. *Township, on the* 22nd *day of* July *192*4*, and under the direction of said viewers, proceeded to survey said road as petitioned for, conspicuously marking the same throughout, and noting the courses and distances, and I do hereby certify that the following is a correct return of the survey of said road, and plat of the same, to-wit:*

Hall Ave in the Plat of Crestline Gardens. Also Margaret Ave. in the Plat of Crestline Gardens, both in accordance with the Plat of said Crestline Gardens as it appears of record in the Office of the Register of Deeds of Wyandotte County Kansas.

FILED
IN
COUNTY CLERK'S OFFICE
OCT 1 1924
WILLIAM SEGGS
COUNTY CLERK

Plat of
HALL & MARGARET AVENUES
CRESTLINE GARDENS
As Petitioned for by Chas. A. Hall, et al

To Accompany Report of P. A. Williamson
County Surveyor

SHAWNEE ROAD

AVENUE

AVENUE

MARGARET

HALL

MIDDLETOWN ST.

WOODBINE STREET

County Surveyor's plat and Field Notes

Field Notes

Viewers' Report of View and Survey

ALSO, upon said 2 day of Oct 1926, David Buckland Samuel Clark and Peter K Kramer, Viewers, presented to said County Board their several reports, as follows, to-wit:

"Pursuant to Commissioners' Notice, we met at the At of Big Shawnee Township, on the 22 day of July 1926, and taking to our assistance ..... as chain carriers, and ..... as marker, proceeded to view the route of the road petitioned for, which was surveyed under our direction by R L Williamson County Surveyor, the field notes and plat of which survey are hereto attached and form part of this report, and after careful deliberation we are of the opinion that said road is practicable, and of public utility, and recommend that it be granted, as located and surveyed, and that it be established and opened 50 feet wide."

WYANDOTTE COUNTY, KANSAS

And further report that the following is a complete list of the names of all persons (Owners, Agents or Guardians) who filed claims with us for damages or compensation, (which said claims are herewith submitted,) by reason of the location and establishment of said proposed road and the amount awarded to each, by us, to-wit:

NAMES	OWNER, AGENT OR GUARDIAN	FRACTIONAL PART	Sec.	Twp.	R'nge	Acres Appropriated	Am't Claimed	AMOUNT AWARDED BY VIEWERS	COMMISSIONERS DIVISION
	None.								

ALSO, upon said ____ day of ____ 192__, there was presented to said County Board, the affidavit of ____ one of the petitioners aforesaid, setting forth that due notice of the ____ of said proposed road, together with date of meeting of the Viewers, as per published notice of County Clerk, had been served upon each of the persons noted below, who, as Owners, Agents, or Guardians were all the persons through whose premises said road is proposed to be located, except those who have signed Relinquishment, to-wit:

DATE WHEN NOTICE WAS SERVED	NAME OF PERSON	OWNER, AGENT OR GUARDIAN	FRACTIONAL PART	Sec.	Twp.	Range	REMARKS

WHEREUPON, on the 2 day of Oct 192X, the following action thereon was had by said Board of County Commissioners, to-wit:

Upon due consideration, no legal objection having been offered against the establishment of said road, and believing the same to be of public utility, it is ORDERED: that the Viewers' Report of View and Report and Plat of Survey be adopted, and that said road be declared located and established as a public highway in accordance therewith; full record thereof to be made in the County Road Record and Plat, as Road No. ____, and the Trustees of Shawnee. ____ Township be notified to cause the same to be opened for public travel.

I CERTIFY, that the foregoing is a complete record of the location and establishment of said road No. ____, as required by law to be made, and that the same was recorded on the 2 day of Oct 192X.

222

ROAD RECORD,

SAML DODSWORTH STATIONERY CO KANSAS CITY NO 14884

PETITION

Road No......

BE IT REMEMBERED, *That on the* 11th *day of* Sept. 192 4, *a Road Petition signed by* William Estep. *and* 14 *others, was presented to the Board of County Commissioners of Wyandotte County, Kansas, praying for* Location *of a certain road, described as follows, to-wit:*

Beg. at the SW Cor of lot 4 in Nearman Heights an addition in Wyandotte County, Kans, thence in an easterly diection to the SE Cor of lot 32 in Nearman Hgts addition, intending to describe the street in Nearman Heights on the south line of lots 4- 25- 26- 27- 28- 29 30- 31- & 32.

BOND

SAID PETITION was accompanied with Bond, as required by law, signed by Claude Pitts *as principal, and* E A Pitts *and* ..... *as sureties, in the penal sum of* Cost of proceedings. ..... *DOLLARS, ($*.....*)*

Relinquishment of Claim for Damages

WE, The undersigned, owning land along the line of the proposed. *road described in the accompanying petition hereby relinquish all claim of damage that we might have, either as owner or agent, by reason of land to be appropriated as right of way for said road, and waive notice to land owners, provided by law, and donate the land for right of way for said road through the lands, a description of which is placed opposite our several names:*

NAMES	Owner or Agent	DESCRIPTION	S	T	R	Total Number of Acres in Description
W P Tucker						
R McDonald						
J P Arck						
D Irwin						
A H Montgomery						
Dan Carroll						
M C Bierbenstein						
E J Swanson						
E A Pitts						
C R Snyder						
Claude Pitts						
R A Pitts						
M Carlgren						
Ray Hall.						

I, ...*one of the petitioners on the Petition herewith submitted, do hereby certify that all of the resident land owners owning land along the line of the road described therein have signed the within relinquishment except:*.....



- Plat of -
GEORGIA AVENUE
- In -
NEARMAN HEIGHTS
As Petitioned for by: William Estep et al.
NE. ¼ of Sec. 35-10-24, Wyandotte Co. Kans.

To Accompany Report of P. A. Williamson
County Surveyor

Scale 1" = 200'

FILED
IN
COUNTY CLERKS OFFICE
OCT 15 1924
WILLIAM E. GOSS
COUNTY CLERK

County Su
or's plat
Field No

Field Notes

Viewers' Report of View and Survey

ALSO, upon said 20 *day of* Oct *1924, said* David Buckland *and* Carl Clark *and* Peter H Grame, *Viewers, presented to said County Board their several reports, as follows, to-wit:*

"Pursuant to Commissioners' Notice, we met at the Pt *of* Bay *in* Queenstown *Township, on the* 10 *day of* Oct *1924, and taking to our assistance* _____ *and* _____ *as chain carriers, and* _____ *as marker, proceeded to view the route of the road petitioned for, which was surveyed under our direction by* P A Williamson *County Surveyor, the field notes and plat of which survey are hereto attached and form part of this report, and after careful deliberation we are of the opinion that said road is practicable, and of public utility, and recommend that it be granted, as located and surveyed, and that it be established and opened* _____ *feet wide."*

WYANDOTTE COUNTY, KANSAS

And further report that the following is a complete list of the names of all persons (Owners, Agents or Guardians) who filed claims with us for damages or compensation, (which said claims are herewith submitted,) by reason of the location and establishment of said proposed road and the amount awarded to each, by us, to-wit:

NAMES	OWNER, AGENT OR GUARDIAN	FRACTIONAL PART	Sec.	Twp.	R'nge	Acres Appropriated	Am't Claimed	Amount Awarded by Viewers	Commissioners Revision
		None							

ALSO, upon said ..... day of ..... 192..., there was presented to said County Board, the affidavit of ..... one of the petitioners aforesaid, setting forth that due notice of the ..... of said proposed road, together with date of meeting of the Viewers, as per published notice of County Clerk, had been served upon each of the persons noted below, who, as Owners, Agents, or Guardians were all the persons through whose premises said road is proposed to be located, except those who have signed Relinquishment, to-wit:

Date When Notice was Served	NAME OF PERSON	Owner, Agent or Guardian	FRACTIONAL PART	Sec.	Twp.	Range	REMARKS
		None					

WHEREUPON, on the 20 day of Oct 192 4, the following action thereon was had by said Board of County Commissioners, to-wit:

Upon due consideration, no legal objection having been offered against the establishment of said road, and believing the same to be of public utility, it is ORDERED: that the Viewers' Report of View and Report and Plat of Survey be adopted, and that said road be declared located and established as a public highway in accordance therewith; full record thereof to be made in the County Road Record and Plat, as Road No. ....., and the Trustees of Quindaro Township be notified to cause the same to be opened for public travel.

I CERTIFY, that the foregoing is a complete record of the location and establishment of said road No. ....., as required by law to be made, and that the same was recorded on the 20 day of Oct A. 192 4.

William Berg

ROAD RECORD,

SAML DODSWORTH STATIONERY CO KANSAS CITY MO

PETITION

Road No......

BE IT REMEMBERED, *That on the* 5th *day of* May 192[illegible], *a Road Petition signed by* D B Martin *and* 16 *others, was presented to the Board of County Commissioners of Wyandotte County, Kansas, praying for* Location *of a certain road, described as follows, to-wit:*

Beg. at the Northeast corner of the NW 1/4 of the NE1/4 of the SE1/4 of Sec 33 Twp 11 R 25 thence east to the Wolf Road, on the west line of Grape part

BOND

SAID PETITION was accompanied with Bond, as required by law, signed by D B Martin *as principal, and*.....*and*.....*as sureties, in the penal sum of* Cost of proceedings *DOLLARS, ($*.....*)*

Relinquishment of Claim for Damages

WE, The undersigned, owning land along the line of the proposed *road described in the accompanying petition hereby relinquish all claim of damage that we might have, either as owner or agent, by reason of land to be appropriated as right of way for said road, and waive notice to land owners, provided by law, and donate the land for right of way for said road through the lands, a description of which is placed opposite our several names:*

NAMES	Owner or Agent	DESCRIPTION	S	T	R	Total Number of Acres in Description
D B Martin						
Ware						
C D Ferguson						
M Lobmeyer						
A Kanellos						
Frank Moser						
Wm E Swager						
Lee Bradley						
W J Banner						
E Erickson						
F Semmine						
Chris Berger						
O C Lee						
A E Wilson						
H C Brazell						
C C Roberts						
Geo Jameson						

I,.....*one of the petitioners on the Petition herewith submitted, do hereby certify that all of the resident land owners owning land along the line of the road described therein have signed the within relinquishment except:*.....

Signed:

WYANDOTTE COUNTY, KANSAS

WHEREUPON, said bond was approved by the Board, and it appearing to the satisfaction of the Board, that the law had been substantially complied with, it was ordered, that David Buckland Samuel Clarke *and* Peter H Kramer *be appointed viewers of the proposed road, and that they meet in conjunction with the County Surveyor, at the* Pt *of* Beg *in* Shawnee *Township, on the* 6th *day of* June *192*4*, and proceed to view and lay out said road, according to law, giving to all parties a hearing, and make due report of their proceedings to the County Board.*

AFTERWARDS, TO-WIT: On the 20 *day of* Oct *192*4*,* William Bragg *County Clerk, presented to said Board his certificate, under seal, setting forth, that pursuant to law he had caused public notice of said proposed road to be published in* The Argicultural Press *(a weekly newspaper, published in* Kansas City *Kansas,) for two consecutive weeks and that said notice was so published in said newspaper, on the* 10th *day of* May *192*4*, the* 17 *day of* May *192*4*, and the ..... day of ..... 192..., and had also caused similar notice to be posted to public view upon the bulletin board in his office from* May 7 *192..., to* June 7 *192*4*, and similar notices to be publicly posted in the following places, to-wit:*

from May 7 *192*4*, to* June 7 *192*4*, at* Beg *in* Shawnee *Township*
from — *192..., to ..... 192..., at* End *in* — *Township*
from ..... 192..., to ..... 192..., at ..... in ..... Township
and had also caused record of same to be made in County Commissioner's Record, Volume "....." page "....."

ALSO, upon said 20 *day of* Oct *192*4*,* P A Williamson *County Surveyor presented to said County Board, his report of survey of said proposed road, plat and field notes, in words and figures as follows, to-wit:*

Pursuant to the order of the Board, I met with David Buckland Samuel Clarke *and* Peter H Kramer. *viewers, at the* Pt *of* Beg *in* Shawnee *Township, on the* 6 *day of* June *192*4*, and under the direction of said viewers, proceeded to survey said road as petitioned for, conspicuously marking the same throughout, and noting the courses and distances, and I do hereby certify that the following is a correct return of the survey of said road, and plat of the same, to-wit:*

Beg at the NE Cor of the N W¼ of the N E¼ of the S E¼ of Sec 33-11-25 Thence east 530 feet more or less to the Wolf Road.

ROAD RECORD

Plat of Proposed
S.B. MARTIN COUNTY ROAD -
As Petitioned for by S.B. Martin et al
In Section 33-11-25; Wyandotte County, Kansas

To Accompany Report of P.A. Williams
County Surveyor

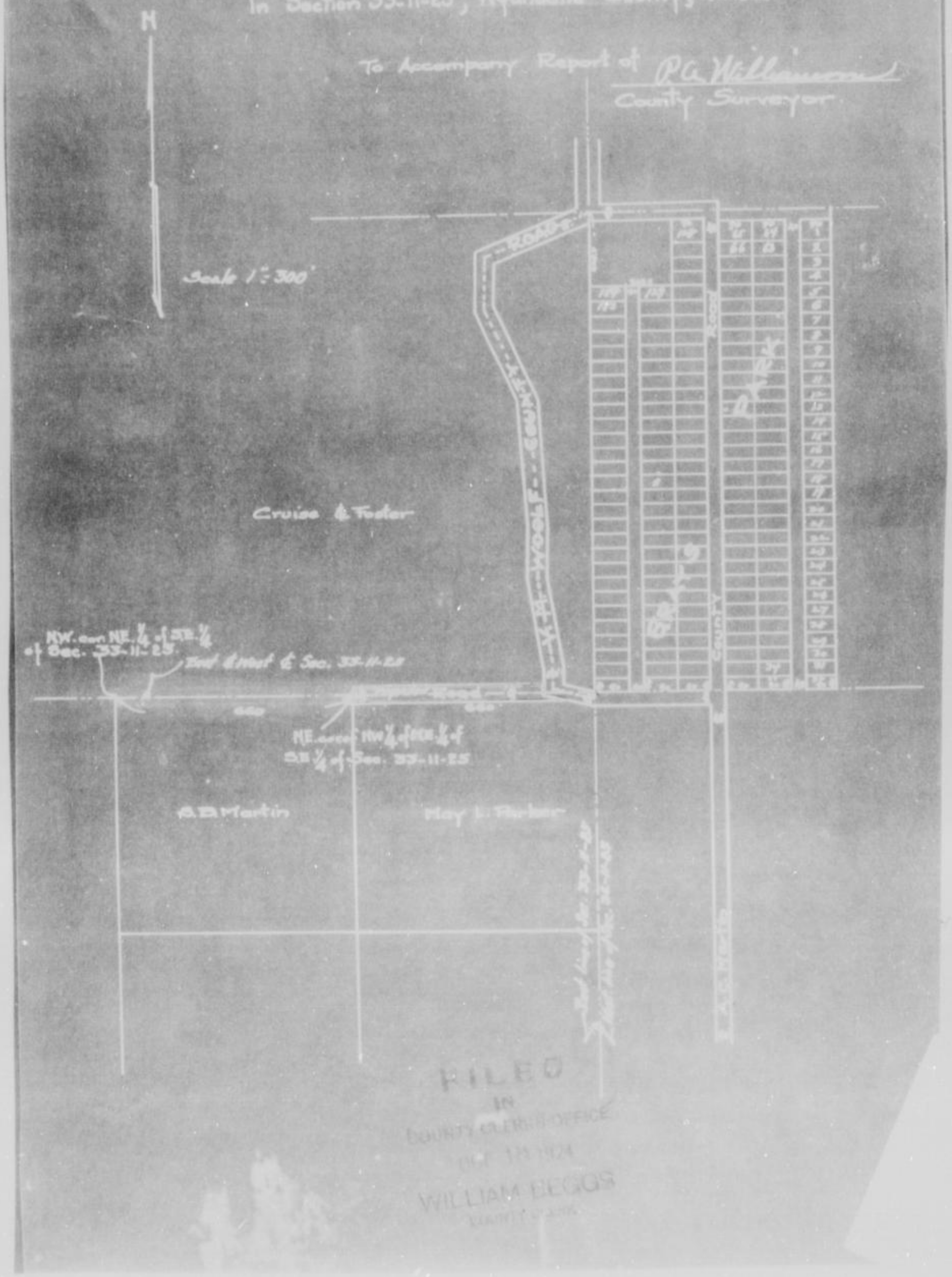

FILED
IN
COUNTY CLERK'S OFFICE
DEC 19 1924
WILLIAM BIGGS
COUNTY CLERK



County Surveyor's plat and Field Notes

Field Notes

Viewers' Report of View and Survey

ALSO, upon said 20 *day of* Oct 19[illegible] David Buckland David Clark *and* Peter H Kramer. *, Viewers, presented to said County Board their several reports, as follows, to-wit:*

"Pursuant to Commissioners' Notice, we met at the Pt *of* Bay *in* Shawnee *Township, on the* 6 *day of* June 192[illegible], *and taking to our assistance* *and* *as chain carriers, and* *as marker, proceeded to view the route of the road petitioned for, which was surveyed under our direction by* Pa Williams *County Surveyor, the field notes and plat of which survey are hereto attached and form part of this report, and after careful deliberation we are of the opinion that said road is practicable, and of public utility, and recommend that it be granted, as located and surveyed, and that it be established and opened* 50 *feet wide."*

And further report that the following is a complete list of the names of all persons (Owners, Agents or Guardians) who filed claims with us for damages or compensation, (which said claims are herewith submitted,) by reason of the location and establishment of said proposed road and the amount awarded to each, by us, to-wit:

NAMES	OWNER, AGENT OR GUARDIAN	FRACTIONAL PART	Sec.	Twp.	R'nge	Acres Appropriated	Am't Claimed	Amount Awarded by Viewers	Commissioners Revision
		None							

ALSO, upon said ..... day of ..... 192..., there was presented to said County Board, the affidavit of ..... one of the petitioners aforesaid, setting forth that due notice of the ..... of said proposed road, together with date of meeting of the Viewers, as per published notice of County Clerk, had been served upon each of the persons noted below, who, as Owners, Agents, or Guardians were all the persons through whose premises said road is proposed to be located, except those who have signed Relinquishment, to-wit:

DATE WHEN NOTICE WAS SERVED	NAME OF PERSON	OWNER, AGENT OR GUARDIAN	FRACTIONAL PART	Sec.	Twp.	Range	REMARKS
		None.					

WHEREUPON, on the 20 *day of* Oct *192*4*, the following action thereon was had by said Board of County Commissioners, to-wit:*

Upon due consideration, no legal objection having been offered against the establishment of said road, and believing the same to be of public utility, it is ORDERED: that the Viewers' Report of View and Report and Plat of Survey be adopted, and that said road be declared located and established as a public highway in accordance therewith, a full record thereof to be made in the County Road Record and Plat, as Road No. ....., and the Trustees of Shawnee *Township be notified to cause the same to be opened for public travel.*

I CERTIFY, that the foregoing is a complete record of the location and establishment of said road No. ....., as required by law to be made, and that the same was recorded on the 20 *day of* Oct *192*4.

230

ROAD RECORD,

SAML DOOSWORTH STATIONERY CO KANSAS CITY NO 14884

PETITION

Road No. .....

BE IT REMEMBERED, That on the 22 d day of March 192 3, a Road Petition signed by Chas. E Ashlock and 11 others, was presented to the Board of County Commissioners of Wyandotte County, Kansas, praying for location of a certain road, described as follows, to-wit:

Beg at a point on the Heaton road at the NE corner of the NW 1/4 of the NE 1/4 of Section 25-11-24 thence South one mile more or less on the 1/4 section line thru the East 1/2 of Sec 25-11-24 to Shawnee Imp

BOND

SAID PETITION was accompanied with Bond, as required by law, signed by Chas E Ashlock as principal, and Jacob Nemore. and Wm Geyer as sureties, in the penal sum of Cost & proceedings DOLLARS, ($.....)

Relinquishment of Claim for Damages

WE, The undersigned, owning land along the line of the proposed, road described in the accompanying petition hereby relinquish all claim of damage that we might have, either as owner or agent, by reason of land to be appropriated as right of way for said road, and waive notice to land owners, provided by law, and donate the land for right of way for said road through the lands, a description of which is placed opposite our several names:

NAMES	Owner or Agent	DESCRIPTION	S	T	R	Total Number of Acres in Description
Walter L Thomas						
Clifford Corman						
Wm M Corman						
John Coughlin						
Wm Mitchem.						
Mrs M J Key.						
W L Payne						
E M Williams						
C Ashlock						
Jacob Nemore						
Oscar Olson						
Wm Geiger.						

I, ... one of the petitioners on the Petition herewith submitted, do hereby certify that all of the resident land owners owning land along the line of the road described therein have signed the within relinquishment except: .....

WHEREUPON, said bond was approved by the Board, and it appearing to the satisfaction of the Board, that the law had been substantially complied with, it was ordered, that David Buckland, Samuel Clarke *and* Peter H Kramer. *be appointed viewers of the proposed road, and that they meet in conjunction with the County Surveyor, at the* pl *of* Beg *in* Shawnee *Township, on the* 18th *day of* April *192*4*, and proceed to view and lay out said road, according to law, giving all parties a hearing, and make due report of their proceedings to the County Board.*

AFTERWARDS, TO-WIT: On the 30 *day of* Oct *192*4*,* William Beggs *County Clerk, presented to said Board his certificate, under seal, setting forth, that pursuant to law he had caused public notice of said proposed road to be published in* The Weekly Press. *(a weekly newspaper, published in* Kans City *Kansas,) for two consecutive weeks and that said notice was so published in said newspaper, on the* 29th *day of* Mch. *192*3*, the* 22d *day of* Mch Apr. *192*3*, and the* 30th *day of* March Apr. *192*3*, and had also caused similar notice to be posted to public view upon the bulletin board in his office from* Mch 23. *192*4*, to* Apr 24 *192*3*, and similar notices to be publicly posted in the following places, to-wit:*

from Mch 23 *192*3*, to* Apr. 23 *192*3*, at* Beg. End *in* Shawnee. *Township*
from ✓ *192*..., *to* ✓ *192*..., *at* ✓ *in* ✓ *Township*
from *192*..., *to* *192*..., *at* *in* *Township*

and had also caused record of same to be made in County Commissioner's Record, Volume "....." page "....."

day of Oct *192*4*,* P A Williamson *County Surveyor*

ROAD NOTICE.

State of Kansas
County of Wyandotte } ss
To Whom It May Concern:

Take notice that a legal petition signed by Charles E. Ashlock and other householders of Shawnee Township, in said County, has been presented to the Board of County Commissioners praying for the location of a road as follows, viz:

Beginning at a point on the Hester Road at the northeast corner of the northwest one-quarter of the northeast one-quarter of Section 25, Township 11, Range 24, thence south one mile, more or less, on the one-quarter section line through the east one-half of section 25, township 11, range 24, and ending to the Gibbs Road.

And that said Board has appointed Samuel Clarke, David Buckland and Peter H. Kramer, viewers, who will meet at the point of beginning of said road, as petitioned for on the 18th day of April, 1923, and proceed to view said road, as the law directs, at which time and place all persons interested may attend and have a hearing. If said viewers fail to meet on the day designated, they may meet on the following day, as provided by law, without further notice.

Witness my hand and the official seal of said County this 23rd day of March, 1923.

[SEAL.] WILLIAM BEGGS, County Clerk.
By H. M. SWARTZ, Deputy.

(First published, March 29, 1923.)

Pursuant to the order of the Board, I met with David Buckland. Samuel Clarke *and* Peter H Kramer. *viewers, at the* Pl *of* Beg *in* Shawnee. *Township, on the* 18 *day of* April. *192*3*, and under the direction of said viewers, proceeded to survey said road as petitioned for, conspicuously marking the same throughout, and noting the courses and distances, and I do hereby certify that the following is a correct return of the survey of said road, and plat of the same, to-wit:*

Beg at the NE Cor of the NW 1/4 of the NE 1/4 of Sec 25-11-24 Thence South thru the center of the NE 1/4 and the E 1/2 of Sec 25-11-24 one mile to the Gibbs County Road.

ROAD RECORD

- Plat of Road -
As Petitioned for by Chas. E. Ashlock
IN SECTION 25-11-24
Wyandotte County, Kansas

To Accompany Report of:— P. A. Williamson
County Surveyor.

Scale 1" = 200'

NE cor. of NW¼ of NE¼ of Sec. 25-11-24

HEISTER ROAD

Asa Spencer Mgt. Co.

W. Thomas

Ashlock

J. F. Gibbs

Pratt

East line of Sec. 25-11-24

Section 25-11-24

Williams

Katie Alvey

A. J. Poor

J. F. Stevens

W. Carmen

Johnson

County Surveyor's plat and Field Notes



Field Notes

FILED
IN
COUNTY CLERKS OFFICE
OCT 27 1921
WILLIAM BIGGS
COUNTY CLERK

Viewers' Report of View and Survey

ALSO, upon said 30 *day of* Oct, 192x, *s* David Buerland Samuel Clarke *and* Peter H Kramer. *Viewers, presented to said County Board their several reports, as follows, to-wit:*

"Pursuant to Commissioners' Notice, we met at the A *of* Bay *in* Parowan *Township, on the* 18 *day of* Apr 192x, *and taking to our assistance* ..... *and* ..... *as chain carriers, and* ..... *as marker, proceeded to view the route of the road petitioned for, which was surveyed under our direction by* P A Dillaman *County Surveyor, the field notes and plat of which survey are hereto attached and form part of this report, and after careful deliberation we are of the opinion that said road is practicable, and of public utility, and recommend that it be granted, as located and surveyed, and that it be established and opened* 40 *feet wide."*

And further report that the following is a complete list of the names of all persons (Owners, Agents or Guardians) who filed claims with us for damages or compensation, (which said claims are herewith submitted,) by reason of the location and establishment of said proposed road and the amount awarded to each, by us, to-wit:

NAMES	OWNER, AGENT OR GUARDIAN	FRACTIONAL PART	Sec.	Twp.	R'nge	Acres Appropriated	Am't Claimed	Amount Awarded by Viewers	Commissioners Revision
Abernathy Hill.	Thomas Estate	W½ W½ NE NE	25	11	24		250 00	135 00	— —
& B Putz.		Fruit Trees						250 00	- -
	All others	waive damages							

ALSO, upon said ..... *day of* ..... *192*..., *there was presented to said County Board, the affidavit of* ..... *one of the petitioners aforesaid, setting forth that due notice of the* ..... *of said proposed road, together with date of meeting of the Viewers, as per published notice of County Clerk, had been served upon each of the persons noted below, who, as Owners, Agents, or Guardians were all the persons through whose premises said road is proposed to be located, except those who have signed Relinquishment, to-wit:*

DATE WHEN NOTICE WAS SERVED	NAME OF PERSON	OWNER, AGENT OR GUARDIAN	FRACTIONAL PART	Sec.	Twp.	Range	REMARKS

WHEREUPON, on the 30 *day of* Oct *192*4, *the following action thereon was had by said Board of County Commissioners, to-wit:*

Upon due consideration, no legal objection having been offered against the establishment of said road, and believing the same to be of public utility, it is ORDERED: that the Viewers' Report of View and Report and Plat of Survey be adopted, and that said road be declared located and established as a public highway in accordance therewith; full record thereof to be made in the County Road Record and Plat, as Road No. ..... *, and the Trustees of* Shawnee. ..... *Township be notified to cause the same to be opened for public travel.*

I CERTIFY, that the foregoing is a complete record of the location and establishment of said road No. ..... *, as required by law to be made, and that the same was recorded on the* 30 *day of* Oct *1924.*

ROAD RECORD,

SAML DODSWORTH STATIONERY CO KANSAS CITY MO

PETITION

Road No.....

BE IT REMEMBERED, That on the 15 th day of Dec 192 4, a Road Petition signed by B J Brewster and 13 others, was presented to the Board of County Commissioners of Wyandotte County, Kansas, praying for Location of a certain road, described as follows, to-wit:

Beg at the intersection of Eden Ave on the Wyandotte and Johnson County line, thence north on Eden Ave to the Brewster Farms Addition then covering Oliver Parkway, Vessler Drive and Goodrich Ave being all the streets in said addition terminating at Parkside Road and Ash streets in Kenney Hgts and terminating at Parkside Road on west and Kenney Hgts on East.

BOND

SAID PETITION was accompanied with Bond, as required by law, signed by.....as principal, and.....and.....as sureties, in the penal sum of.....DOLLARS, ($.....)

Relinquishment of Claim for Damages

WE, The undersigned, owning land along the line of the.....road described in the accompanying petition hereby relinquish all claim of damage that we might have, either as owner or agent, by reason of land to be appropriated as right of way for said road, and waive notice to land owners, provided by law, and donate the land for right of way for said road through the lands, a description of which is placed opposite our several names:

NAMES	Owner or Agent	DESCRIPTION	S	T	R	Total Number of Acres in Description
B J Brewster						
J P Brewster						
D D Dobbin						
W L Comer						
H Ernst						
C J Staley						
W R Johnson						
V D Goodrich						
J M Bodes						
Henry Eden						
Edes. Steele						
Jno F Steele						
Joe Brinson						
W A Bigley						

I,.....one of the petitioners on the Petition herewith submitted, do hereby certify that all of the resident land owners owning land along the line of the road described therein have signed the within relinquishment except:.....

WYANDOTTE COUNTY, KANSAS

WHEREUPON, said bond was approved by the Board, and it appearing to the satisfaction of the Board, that the law had been substantially complied with, it was ordered, that David Buckland. Samuel Clarke *and* Peter H Kramer. *be appointed viewers of the proposed road, and that they meet in conjunction with the County Surveyor, at the* Pt *of* Beg *in* Shawnee *Township, on the* 26 *day of* Dec *192*4*, and proceed to view and lay out said road, according to law, giving to all parties a hearing, and make due report of their proceedings to the County Board.*

AFTERWARDS, TO-WIT: On the 29 th *day of* Dec. *192*4*,* William Beggo *County Clerk, presented to said Board his certificate, under seal, setting forth, that pursuant to law he had caused public notice of said proposed road to be published in* The Weekly Press. *(a weekly newspaper, published in* Kans City *Kansas,) for two consecutive weeks and that said notice was so published in said newspaper, on the* 5 *day of* Dec *192*4*, the* 12 *day of* Dec *192*—*, and the* 17 *day of* Dec *192*4*, and had also caused similar notice to be posted to public view upon the bulletin board in his office from* Dec 5 *192*4*, to* Dec 17 *192*4*, and similar notices to be publicly posted in the following places, to-wit:*

from Dec 5 *192*4*, to* Dec 20 *192*4*, at* Beg *in* Shawnee *Township*
from — *192*—*, to* — *192*—*, at* End *in* — *Township*
from — *192*—*, to* — *192*—*, at* — *in* — *Township*

and had also caused record of same to be made in County Commissioner's Record, Volume "—" page "—"

ROAD NOTICE.

State of Kansas, Wyandotte County. } ss.

To Whom It May Concern:

Take notice that a legal petition signed by H. T. Brewster and other householders of Shawnee Township in said County, has been presented to the Board of County Commissioners praying for the location of a proposed road, as follows viz:

Beginning at the intersection of Eden Avenue on the Wyandotte and Johnson County Line thence North on Eden ave to the Brewsters Farm Addition, thence Oliver Parkway, Kessler Drive and Goodrich avenue, being all the streets in said addition, (Carlisle road on West and Kinney Heights on East), and ending at Carlisle Road and Ash Street in Kinney Heights.

And that said Board has appointed David Buckland, Samuel Clarke and Peter H. Kramer, viewers, who will meet at the point of beginning of said road, as petitioned for on the 26th day of Dec., 1924, and proceed to view said road, as the law directs, at which time and place all persons interested may attend and have a hearing. In case said viewers fail to meet on the day designated, they may meet on the following day, as provided by law, without further notice.

Witness my hand and the official seal of said County, this 18th day of November, 1924.

(SEAL) WILLIAM BEGGS, County Clerk.

By H. N. Swartz, Deputy.

(First published December 5, 1924) 3t

day of Dec. *192*4*, P A Williamson County Surveyor presented to said Board his report of survey of said proposed road, plat and field notes, in words and figures as follows, to-wit:*

By the order of the Board, I met with David Buckland Samuel Clarke *and* Peter H Kramer *viewers, at the* Pt *of* Beg *in* Shawnee *Township, on the* 26 *day of* Dec *192*4*, and under the direction of said viewers, proceeded to survey said road as petitioned for, conspicuously marking the same throughout, and noting the courses and distances, and I do hereby certify that the following is a correct return of the survey of said road, and plat of the same, to-wit:*

Beg. at a point 1034 feet east of the SW corner of the SE quarter Wx of Sec 31 - 11 - 25. thence north 66 ft feet to the south line of Brewster Farms add. Also Eden Ave, Oliver Parkway Kessler Drive and Goodrich Ave as they are located on the plat of Brewster Farms add.

~ PLAT OF ROADS ~
AS PETITIONED FOR BY
~ D. T. DREWSTER ETAL
In the S.E. ¼ of Section 31-11-25 -
Wyandotte County, Kansas.

To Accompany Report of:
Pete Williamson
County Surveyor
Dated Dec 26, 1924

Scale 1" = 200'

N

D. T. BREWSTER

KESSLER DRIVE

OLIVER PARKWAY

J. R. PEARSON
LOT B

LOT C

HENRY
BARN
LOT D

A. R.
LOCKHART
LOT E

T. L.
RICKSECKER

FARM

LOST G

VAC Y

DRIVE

S. HUBERT RD. — S. CARLISLE

S.W. cor. of SE ¼
Sec. 31-11-25

FILED

RECORD.

AT. OF ROADS -
PETITIONED FOR BY
T BREWSTER ET AL
SE 1/4 of Section 31-11-25 -
dotte County, Kansas.

by Report of:
P.A. Williamson
County Surveyor.
Viewed Dec 26 1924

County S
or's pla
Field N

Field Notes

Viewers' Report of View and Survey

H.SO, upon said 29 day of Dec 1927, said David Buckland Lont Clark and Peter H Kramer, Viewers, presented to said County Board their several reports, as follows, to-wit

"Pursuant to Commissioners' Notice, we met at the Pt of Beg in Shawnee Township, on the 26 day of Dec 1927, and taking to our assistance as chain carriers, and as marker, proceeded to view the route of the road petitioned for, which was surveyed under our direction by P A Williamson County Surveyor, the field notes and plat of which survey are hereto attached and form part of this report, and after careful deliberation we are of the opinion that said road is practicable, and of public utility, and recommend that it be granted, as located and surveyed, and that it be established and opened 40 feet wide."

ewers' Report of Damages Claimed and Awarded

And further report that the following is a complete list of the names of all persons (Owners, Agents or Guardians) who filed claims with us for damages or compensation, (which said claims are herewith submitted,) by reason of the location and establishment of said proposed road and the amount awarded to each, by us, to-wit:

NAMES	OWNER, AGENT OR GUARDIAN	FRACTIONAL PART	Sec.	Twp.	R'nge	Acres Appropriated	Am't Claimed	Amount Awarded by Viewers	Commissioners Revision
	None								

Petitioner's Affidavit of Service of Notice

ALSO, upon said ..... day of ..... 192..., there was presented to said County Board, the affidavit of ..... one of the petitioners aforesaid, setting forth that due notice of the ..... of said proposed road, together with date of meeting of the Viewers, as per published notice of County Clerk, had been served upon each of the persons noted below, who, as Owners, Agents, or Guardians were all the persons through whose premises said road is proposed to be located, except those who have signed Relinquishment, to-wit:

DATE WHEN NOTICE WAS SERVED	NAME OF PERSON	OWNER, AGENT OR GUARDIAN	FRACTIONAL PART	Sec.	Twp.	Range	REMARKS
		None.					

Final Order of Board of County Comm'ers

WHEREUPON, on the 27 day of Dec 1927, the following action thereon was had by said Board of County Commissioners, to-wit:

Upon due consideration, no legal objection having been offered against the establishment of said road, and believing the same to be of public utility, it is ORDERED: that the Viewers' Report of View and Report and Plat of Survey be adopted, and that said road be declared located and established as a public highway in accordance therewith; full record thereof to be made in the County Road Record and Plat, as Road No. ....., and the Trustees of Shawnee Township be notified to cause the same to be opened for public travel.

I CERTIFY, that the foregoing is a complete record of the location and establishment of said road No. ....., as required by law to be made, and that the same was recorded on

238

ROAD RECORD,

SAML DODSWORTH STATIONERY CO KANSAS CITY NO 1464

PETITION

Road No.....

BE IT REMEMBERED, That on the 26 day of Aug 1924, a Road Petition signed by John W Haas. and 15 others, was presented to the Board of County Commissioners of Wyandotte County, Kansas, praying for Re-Location of a certain road, described as follows, to-wit: Those positions of the W J Hutton Road near the Section line between Sections 26-10-23 and 27-10-23 to be relocated on said Section line

BOND

SAID PETITION was accompanied with Bond, as required by law, signed by John W Haas *as principal, and* Carl Dilley *and* ..... *as sureties, in the penal sum of* ..... DOLLARS, ($.....)

Relinquishment of Claim for Damages

WE, The undersigned, owning land along the line of the Costello *road described in the accompanying petition hereby relinquish all claim of damage that we might have, either as owner or agent, by reason of land to be appropriated as right of way for said road, and waive notice to land owners, provided by law, and donate the land for right of way for said road through the lands, a description of which is placed opposite our several names:*

NAMES	Owner or Agent	DESCRIPTION	S	T	R	Total Number of Acres in Description
John W Haas.						
Walter Goens						
Louis Jaccard						
L D Jaccard						
A Hinton						
Fred D Smith						
H L Blankenship						
O A -						
E C Drake						
Wm Haas						
F K Rundall						
Carl Dilley						
Geo Kasper						
C L Wadman						
Geo Haas.						
Leo Brenemiller.						

I, ... one of the petitioners on the Petition herewith submitted, do hereby certify that all of the resident land owners owning land along the line of the road described therein have signed the ... quishment except: .....



WHEREUPON, said road was approved by the Board, and it appearing to the satisfaction of the Board, that the law had been substantially complied with, it was ordered, that Frank A. Emerson, Samuel Elsea, and Fulton H. Kramer be appointed viewers of the proposed road, and that they meet in conjunction with the County Surveyor at the NE corner of Sec 4 in Quindaro Township, on the 27 day of Sept 1924 and proceed to view said road, according to law, giving legal notice of meeting, and make the report of their proceedings to the County Board.

WHEREUPON, TO-WIT: On the 2 day of Dec 1924 Thomas Ryan County Clerk, presented to said Board an affidavit, under oath, setting forth that pursuant to law he had caused public notice of said proposed road to be published in the Kansas City Gazette, a weekly newspaper; published at Kansas City, Kansas, for two consecutive weeks; and that said notice was published in said newspaper on the 11 day of Oct 1924, the 17 day of Oct 1924, the 24 day of Oct 1924 and the 31 day of Oct 1924 and that he caused similar notice to be posted in public view upon the bulletin board in his office from Oct 2 1924, to Oct 31 1924 and similar notice to be publicly posted in the following places, to-wit:

from Oct 7 1924 to Oct 24 1924 at Elm Quindaro Township
from - 19 - to - 19 - at End - Township
from 19 to 19 at in Township

and that the court record of same is made to County Commissioner Record, Volume ____ page ____.

WHEREUPON, TO-WIT: On the 2 day of Dec 1924 F.A. Dallenmond County Surveyor presented to said Board the petition of sixty of said proposed road, the same being in words and figures as follows, to-wit:

To the Board of County Commissioners of Wyandotte County, Kansas.

We, the undersigned, Elmer A. Emerson, David Elsea, and Fulton H. Kramer, viewers, of the City of Quindaro, in Quindaro Township, on the 27 day of Sept 1924 and under the direction of said viewers, proceeded to survey said road as petitioned for, carefully noting in same throughout, and noting the courses and distances, and do hereby certify that the following is a correct return of the survey of said road, and the same, to-wit:

Beginning at a point in South Fifteen Road 1150 Links North of the SW Cor of Sec 34-11-23; thence N 15° 30' E 1100 links; thence N 4° E 1100 links; thence N 14° 30' W 1100 links to the Section line;

2nd Beginning at a point in the West line of Sec 34-11-23 said point being approximately 2250 links N of the SW Cor of said Section 34; thence N 17° 30' E ~~thence N 2° 30' E 1100 links; thence N 15° 30' E 1100 links; thence N 4° E 1100 links;~~ thence N 2° 30' E 1100 links; thence N 15° 30' E 1100 links to the at line of said Sec 34

In the Second -

1st Beginning at a point 1150 links North of the SW Cor of Section 34-11-23 thence North 500 links to the present Road

2nd Beginning at a point 2250 links North of the SW Cor of said Sec 34, thence ~~northerly~~ North approximately 28 links to present Road

Plat of
~ RELOCATION OF ~
PART OF THE W.J. HATTON ROAD ~
BETWEEN SECS. 26 & 27-10-23
WYANDOTTE COUNTY, KANSAS
As Petitioned for by:- John W. Haas et al.

To Accompany Report of P.A. Williamson
County Surveyor
Viewed Oct. 31, 1924

N

Scale 1"=400'

N. DONAHOO ROAD

NE cor Sec 27-10-23

SECTION 27-10-23

JOHN W. HAAS

Proposed Re-Location

Present Road

N10½°W 14.6

N3½°E 19.2

NATHIE GOENS

N11½°E 4½ R.

N 24 R.

N15½°W 13 R.

G. N. RANDALL

N 11 R.

N3°E 14 R.

N11°E 14 R.

ANNA STRUTHERS

SECTION 26-10-23

JOHN W. HAAS

Aug Minken



County Surveyor's plat and Field Notes



Field Notes

Viewers' Report of View and Survey

ALSO, upon said 15 *day of* Dec. 1924 *David Barlow Daniel Clarke*
and Peter H Kramer, *Viewers, presented to said County Board their several reports, as follows, to-wit:*
"Pursuant to Commissioners' Notice, we met at the Pt *of* Beg Deerdale
Township, on the 21 *day of* Oct 1924, *and taking to our assistance*
and *as chain carriers, and* *as marker, proceeded*
to view the route of the road petitioned for, which was surveyed under our direction by R. Wells
County Surveyor, the field notes and plat of which survey are hereto attached and form part of this report, and after careful deliberation we are of the opinion that said road is practicable, and of public utility, and recommend that it be granted, as located and surveyed, and that it be established and opened 40 *feet wide."*

WYANDOTTE COUNTY, KANSAS

Viewers' Report of Damages Claimed and Awarded

And further report that the following is a complete list of the names of all persons (Owners, Agents or Guardians) who filed claims with us for damages or compensation, (which said claims are herewith submitted,) by reason of the location and establishment of said proposed road and the amount awarded to each, by us, to-wit:

NAMES	OWNER, AGENT OR GUARDIAN	FRACTIONAL PART	Sec.	Twp.	R'nge	Acres Appropriated	Am't Claimed	Amount Awarded by Viewers	Commissioners Revision
		None							

Petitioner's Affidavit of Service of Notice

ALSO, upon said ..... day of ..... 192..., there was presented to said County Board, the affidavit of ..... one of the petitioners aforesaid, setting forth that due notice of the ..... of said proposed road, together with date of meeting of the Viewers, as per published notice of County Clerk, had been served upon each of the persons noted below, who, as Owners, Agents, or Guardians were all the persons through whose premises said road is proposed to be located, except those who have signed Relinquishment, to-wit:

DATE WHEN NOTICE WAS SERVED	NAME OF PERSON	OWNER, AGENT OR GUARDIAN	FRACTIONAL PART	Sec.	Twp.	Range	REMARKS
		Non.					

Final Order of Board of County Comm'ers

WHEREUPON, on the 15 day of Dec 192 4, the following action thereon was had by said Board of County Commissioners, to-wit:

Upon due consideration, no legal objection having been offered against the establishment of said road, and believing the same to be of public utility, it is ORDERED: that the Viewers' Report of View and Report and Plat of Survey be adopted, and that said road be declared located and established as a public highway in accordance therewith; full record thereof to be made in the County Road Record and Plat, as Road No. ....., and the Trustees of Quindaro Township be notified to cause the same to be opened for public travel.

I CERTIFY, that the foregoing is a complete record of the location and establishment of said road No. ....., as required by law to be made, and that the same was recorded on the 15 day of Dec 192 4.

ROAD RECORD,

SAML DOOSWORTH STATIONERY CO KANSAS CITY NO 14854

PETITION

Road No.....

BE IT REMEMBERED, That on the 29 day of November 1924, a Road Petition signed by G Bebbington and 18 others, was presented to the Board of County Commissioners of Wyandotte County, Kansas, praying for Vacation of a certain road, described as follows, to-wit:

Beg. at a point 10 ft west of the Northeast corner of the NW¼ of Sec 24 Twp 11 South Range 24 East thence south 898 feet to a point in the Center line of the Delaware Ferry and Pontoon Bridge Road (now known as Wm Probst Road.) Said road to be opened 40 feet in width. This vacation to conn the Joseph Francis Road between the South line of the Kansas Ave Road, also known as the Wilson Road and the North line of said Wm Probst Road.) and terminating at said Wm Probst Road.

BOND

SAID PETITION was accompanied with Bond, as required by law, signed by G Bebbington *as principal, and* Willard Breidenthal *and* ..... *as sureties, in the penal sum of* Cost of proceedings ..... DOLLARS, ($.....)

Relinquishment of Claim for Damages

WE, The undersigned, owning land along the line of the proposed *road described in the accompanying petition hereby relinquish all claim of damage that we might have, either as owner or agent, by reason of land to be appropriated as right of way for said road, and waive notice to land owners, provided by law, and donate the land for right of way for said road through the lands, a description of which is placed opposite our several names:*

NAMES	Owner or Agent	DESCRIPTION	S	T	R	Total Number of Acres in Description
J Walker						
W H Moore						
E D Buchanan						
Chas L Howell						
L O R Bair						
F E Morrissey						
Jas Madden						
Frank Madden						
H E Madden						
G W McKenzie						
Lloyd Shelton						
L H Ramer						
C H Johnson						
C Bera						
J Mcearin						
Milton B Moore						
Harry Campbell						
G Bebbington						

I, ... *one of the petitioners on the Petition herewith submitted, do hereby certify that all of the resident land owners owning land along the line of the road described therein have signed the within relinquishment except:* .....

Appointment of Viewers

PROOF OF PUBLIC NOTICE

County Surveyor's Report and Field Notes

WHEREUPON, said bond was approved by the Board, and it appearing to the satisfaction of the Board, that the law had been substantially complied with, it was ordered, that David Buckland, Samuel Clarke *and* Peter H Kramer, *be appointed viewers of the proposed road, and that they meet in conjunction with the County Surveyor, at the* Pt. *of* Brg. *in* Shawnee. *Township, on the* 26 *day of* Dec *192*4, *and proceed to view and lay out said road, according to law, giving to all parties a hearing, and make due report of their proceedings to the County Board.*

AFTERWARDS, TO-WIT: On the 5 *day of* Jany. *192*5, William Beggs *County Clerk, presented to said Board his certificate, under seal, setting forth, that pursuant to law he had caused public notice of said proposed road to be published in* The Weekly Press. *(a weekly newspaper, published in* Kans City *Kansas,) for two consecutive weeks and that said notice was so published in said newspaper, on the* 5 *day of* Dec. *1924, the* 12 *day of* Dec *1924, and the* 17 *day of* Dec *1924, and had also caused similar notice to be posted to public view upon the bulletin board in his office from* Dec 5 *1924, to* Jan. 5 *1925, and similar notices to be publicly posted in the following places, to-wit:*

from Dec 5 *1924, to* Jan 5 *1925, at* Brg. *in* Shawnee. *Township*
from - *192*, *to* - *192*, *at* End. *in* - *Township*
from *192*, *to* *192*, *at* *in* *Township*

and had also caused record of same to be made in County Commissioner's Record, Volume "" page ""

ROAD NOTICE.

State of Kansas,
Wyandotte County—ss.

To Whom It May Concern:

Take Notice. That a legal petition signed by G. Bebbington and other householders of Shawnee Township, in said County, has been presented to the Board of County Commissioners praying for the vacation of a road as follows, viz:

Beginning at a point 10 feet west of the northeast corner of the northwest ¼ of Section 24, Township 11 South, Range 24 East, thence South 868 feet to a point in the center line of the Delaware Ferry and Pennoon Bridge Road (now known as Wm Probst Road) said road to be opened 40 feet width. (This vacation to cover the P Joseph Francis Road between the South line of the Kansas Avenue Road, also known as the Wilson Road and the North line of said Wm Probst Road) and ending at said Wm. Probst Road.

And that said board has appointed David Buckland, Samuel Clarke and Peter H. Kramer viewers, who will meet at the point of beginning of said road as petitioned for on the 26th day of December, 1924, and proceed to view said road as the law directs, at which time and place all persons interested may attend and have a hearing. In case said viewers fail to meet on the day designated they may meet on the following day, as provided by law, without further notice.

Witness my hand and the official seal of said County, this 1st day of December, 1924.

[SEAL] WILLIAM BEGGS, County Clerk.

By H. M. Swarts, Deputy.

(First Published Dec. 5, 1924) 3t

day of Jan. *192*5, P A Williamson *County Surveyor pre[sented] report of survey of said proposed road, plat and field notes, in words and figures as follows, to-wit:*

Pe[titioners] Board, I met with David Buckland, Samuel Clarke. *and viewers, at the* Pt *of* Brg *in* Shawnee. *Township, on the* *day of* *192*, *and under the direction of said viewers, proceeded to survey said road as petitioned for, conspicuously marking the same throughout, and noting the courses and distances, and I do hereby certify that the following is a correct return of the survey of said road, and plat of the same, to-wit:*

Beg 10 ft west and 30 ft South of the NE Cor of the NW 1/4 of Sec 24-11-24 thence South 868 feet to the North line of the Wm Probst Road.

~ PLAT OF THE ~
P. J. FRANCIS ROAD VACATION
~ AS Petitioned for by ~
~ G. BEBBINGTON ET AL ~

To Accompany Report of: P.D. Williamson
County Surveyor
Dated Dec. 26, 1984

Scale 1" = 100'

N

GOLDEN BELT HIGHWAY
(WILSON ROAD)

NE. cor. NW. 1/4 of
Sec. 24-11-24

30
40

PLACE

ATCHISON - TOPEKA & SANTA FE R.R.

P. J. FRANCIS ROAD (To be Vacated)

ATCHISON - TOPEKA & SANTA FE R.R.

ATCHISON - TOPEKA

WILLOW PLACE

PRODST

ROAD

FILED
IN
COUNTY CLERKS OFFICE
JAN 5 1985
WILLIAM BEGGS
COUNTY CLERK

County Surveyor's plat and Field Notes

Field Notes

Viewers' Report of View and Survey

ALSO, upon said ~~226~~ 26 *day of* Dec 1924, *said* David Buckland, Samuel Clarke *and* Peter H Hamer, *Viewers, presented to said County Board their several reports, as follows, to-wit:*

"Pursuant to Commissioners' Notice, we met at the Pk *of* Bee Pharown *Township, on the* 26 *day of* Dec. 1925, *and taking to our assistance* ..... *as chain carriers, and* ..... *as marker, proceeded to view the route of the road petitioned for, which was surveyed under our direction by* Pa Williamson *County Surveyor, the field notes and plat of which survey are hereto attached and form part of this report, and after careful deliberation we are of the opinion that said road is practicable, and of public utility, and recommend that it be* ~~granted, as located and surveyed, and that it be established and opened ..... feet wide.~~ Vacated.*"*

And further report that the following is a complete list of the names of all persons (Owners, Agents or Guardians) who filed claims with us for damages or compensation, (which said claims are herewith submitted,) by reason of the location and establishment of said proposed road and the amount awarded to each, by us, to-wit:

NAMES	OWNER, AGENT OR GUARDIAN	FRACTIONAL PART	Sec.	Twp.	R'nge	Acres Appropriated	Am't Claimed	Amount Awarded by Viewers	Commissioners Revision
		Road							

ALSO, upon said ..... *day of* ..... *192*..., *there was presented to said County Board, the affidavit of* ..... *one of the petitioners aforesaid, setting forth that due notice of the* ..... *of said proposed road, together with date of meeting of the Viewers, as per published notice of County Clerk, had been served upon each of the persons noted below, who, as Owners, Agents, or Guardians were all the persons through whose premises said road is proposed to be located, except those who have signed Relinquishment, to-wit:*

DATE WHEN NOTICE WAS SERVED	NAME OF PERSON	OWNER, AGENT OR GUARDIAN	FRACTIONAL PART	Sec.	Twp.	Range	REMARKS
		None.					

WHEREUPON, on the 5 *day of* Jan. *192*5, *the following action thereon was had by said Board of County Commissioners, to-wit:*

Upon due consideration, no legal objection having been offered against the establishment of said road, and believing the same to be of public utility, it is ORDERED: that the Viewers' Report of View and Report and Plat of Survey be adopted, and that said road be declared located and established as a public highway in accordance therewith; full record thereof to be made in the County Road Record and Plat, as Road No. — , *and the Trustees of* Shawnee *Township be notified to cause the same to be ~~opened for public travel.~~* Vacated & Closed.

I CERTIFY, that the foregoing is a complete record of the location and establishment of said road No. ..... , *as required by law to be made, and that the same was recorded on the* 5 *day of* Jany *192*5.

William Braid
County Clerk.

ROAD RECORD,

SAML DODSWORTH STATIONERY CO KANSAS CITY NO 14654

PETITION

Road No.....

BE IT REMEMBERED, That on the 11th day of December 1925, a Road Petition signed by John I Rigge and 12 others, was presented to the Board of County Commissioners of Wyandotte County, Kansas, praying for Location of a certain road, described as follows, to-wit:

Bg at Gibson Road and Riggs road in the plat of Maywood Gardens as per recorded plat.

BOND

SAID PETITION was accompanied with Bond, as required by law, signed by Mary E Riggs *as principal, and* R N Stiles *and* C a Lowder *as sureties, in the penal sum of* Cost of pedgs *DOLLARS, ($.....)*

Relinquishment of Claim for Damages

WE, The undersigned, owning land along the line of the proposed *road described in the accompanying petition hereby relinquish all claim of damage that we might have, either as owner or agent, by reason of land to be appropriated as right of way for said road, and waive notice to land owners, provided by law, and donate the land for right of way for said road through the lands, a description of which is placed opposite our several names:*

NAMES	Owner or Agent	DESCRIPTION	S	T	R	Total Number of Acres in Description
L E Scott Jr.						
Jas Glenn						
Shelton Ingram						
J T Mcglade						
Ethel Bettis						
Walter Rogers						
John Rogers						
J C Miller						
Ely Dewitt						
W E Dawe						
Elmer Blankenship						
Robt McKenzie,						

I,.....one of the petitioners on the Petition herewith submitted, do hereby certify that all of the resident land owners owning land along the line of the road described therein have signed the within relinquishment except:.....

WHEREUPON, said bond was approved by the Board, and it appearing to the satisfaction of the Board, that the law had been substantially complied with, it was ordered, that David Buckland Samuel Clarke *and* Peter H Kramer. *be appointed viewers of the proposed road, and that they meet in conjunction with the County Surveyor, at the* pl *of* Beg. *in* Delaware. *Township, on the* 20th *day of* January *1925, and proceed to view and lay out said road, according to law, giving to all parties a hearing, and make due report of their proceedings to the County Board.*

AFTERWARDS, TO-WIT: On the 22 *day of* Jany *1925,* William Beggs *County Clerk, presented to said Board his certificate, under seal, setting forth, that pursuant to law he had caused public notice of said proposed road to be published in* Kansas Weekly Press *(a weekly newspaper, published in* Kans City *Kansas,) for two consecutive weeks and that said notice was so published in said newspaper, on the* 19 *day of* Dec *1924, the* 26 *day of* Dec *1924, and the* 2 *day of* Jany *1925, and had also caused similar notice to be posted to public view upon the bulletin board in his office from* Dec. 11 *1924, to* Jany 11 *1925, and similar notices to be publicly posted in the following places, to-wit:*

from Dec 11 *1924, to* Jan 11 *1925, at* Beg *in* Delaware *Township*
from ✓ *192..., to* ✓ *192..., at* End *in* ✓ *Township*
from *192..., to* *192..., at* *in* *Township*

and had also caused record of same to be made in County Commissioner's Record, Volume "....." page "....."

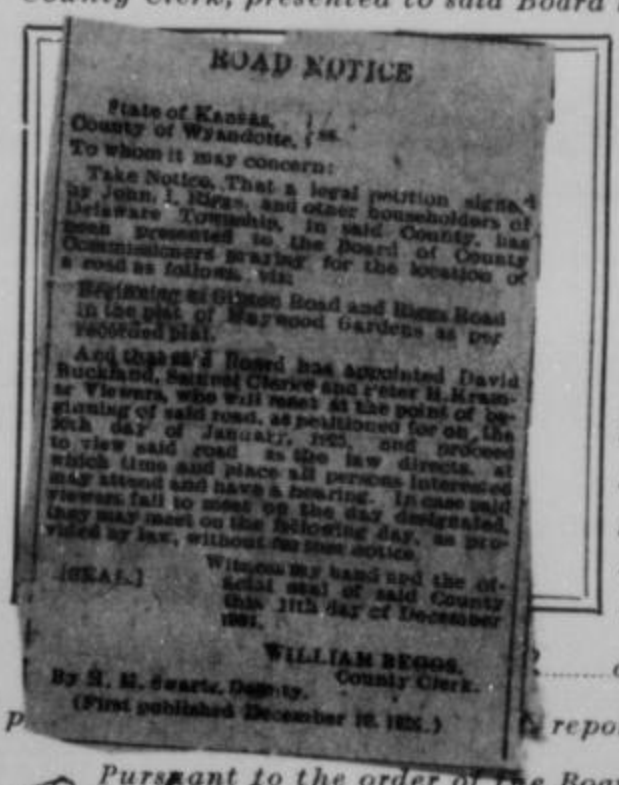

ROAD NOTICE

State of Kansas, } ss.
County of Wyandotte, }

To whom it may concern:

Take Notice, That a legal petition signed by John. I. Riggs, and other householders of Delaware Township, in said County, has been presented to the board of County Commissioners praying for the location of a road as follows, viz:

Beginning at Gibson Road and Riggs Road in the plat of Maywood Gardens as per recorded plat.

And the said Board has appointed David Buckland, Samuel Clarke and Peter H. Kramer Viewers, who will meet at the point of beginning of said road, as petitioned for on the 20th day of January, 1925, and proceed to view said road as the law directs, at which time and place all persons interested may attend and have a hearing. In case said viewers fail to meet on the day designated, they may meet on the following day, as provided by law, without further notice.

[SEAL.] Witness my hand and the official seal of said County this 11th day of December 1924.

WILLIAM BEGGS,
County Clerk.
By S. E. Swartz, Deputy.

(First published December 19, 1924.)

day of Jany, *1925.* P A Williamson *County Surveyor p... report of survey of said proposed road, plat and field notes, in words and figures as follows, to-wit:*

Pursuant to the order of the Board, I met with David Buckland Samuel Clarke *and* Peter H Kramer. *viewers, at the* Pt *of* Beg *in* Delaware. *Township, on the* 20 *day of* Jany *1925, and under the direction of said viewers, proceeded to survey said road as petitioned for, conspicuously marking the same throughout, and noting the courses and distances, and I do hereby certify that the following is a correct return of the survey of said road, and plat of the same, to-wit:*

Gibson Road & Riggs Road in the Plat of Maywood Gardens, as said Plat appears of record in the Office of the Register of Deeds in Wyandotte County Kansas

Part of
GIDEON and PIGGS ROADS
NORTHWOOD GARDENS
for Mr. John T. Piggs ETAL
in NE¼ Sec. 10 T. 11-23
Jefferson County, Kansas

Scale 1"=200'

To accompany Report of: P.U.
County
Viewed

PARALLEL — 330' — 330' — 330' — 330' — HIGHWAY — 330'

Tract 1, 5 Acres	Tract 2, 5 Acres	Tract 3, 5 Acres	Tract 4, 5 Acres	Tract 5, 5 Acres
Tract 12, 5 Acres	Tract 11, 5 Acres	Tract 10, 5 Acres	Tract 9, 5 Acres	Tract 8, 5 Acres
Tract 13, 5 Acres	Tract 14, 5 Acres	Tract 15, 5 Acres	Tract 16, 5 Acres	

330' — 330' — 330' — 330' — 330' — ROAD

FILED
IN
COUNTY CLERK'S
JAN 29
WILLIAM RIGGS

ORD.

PLAT OF -
RIGGS ROADS -
- IN -
GARDENS
FOR BY: JOHN I. RIGGS ET AL
SECTION 4-11-23
COUNTY, KANSAS.

To Accompany Report of: P. W. Williamson
County Surveyor
Viewed Jan 18 1935



FILED
IN
COUNTY CLERK'S OFFICE
JAN 29 1935
WM. L. HARE, SECRETARY

County Surveyor's plat and Field Notes

Field Notes

Viewers' Report of View and Survey

41.80, upon said 22 day of January 19[illegible], [illegible] David Eastland Samuel Davis and Peter H Kramer, Viewers, presented to said County Board their several reports, as follows, to-wit:

"Pursuant to Commissioners' Notice, we met at the Pl of Boy in Delaware Township, on the 20 day of Jan, 1925, and taking to our assistance [illegible] and [illegible] as chain carriers, and [illegible] as marker, proceeded to view the route of the road petitioned for, which was surveyed under our direction by P A Gilbreaion County Surveyor, the field notes and plat of which survey are hereto attached and form part of this report, and after careful deliberation we are of the opinion that said road is practicable, and of public utility, and recommend that it be granted, as located and surveyed, and that it be established and opened 40. feet wide."

WYANDOTTE COUNTY, KANSAS

And further report that the following is a complete list of the names of all persons (Owners, Agents or Guardians) who filed claims with us for damages or compensation, (which said claims are herewith submitted,) by reason of the location and establishment of said proposed road and the amount awarded to each, by us, to-wit:

NAMES	OWNER, AGENT OR GUARDIAN	FRACTIONAL PART	Sec.	Twp.	Rge.	Acres Appro-priated	Am't Claimed	Amount Awarded by Viewers	Remarks
		None							

ALSO, upon said ____ *day of* ____ *19?* ____, *there was presented to said County Board, the affidavit of* ____ *one of the petitioners aforesaid, setting forth that due notice of the* ____ *of said proposed road, together with date of meeting of the Viewers, as per published notice of County Clerk, had been served upon each of the persons noted below, who, as Owners, Agents, or Guardians were all the persons through whose premises said road is proposed to be located, except those who have signed Relinquishment, to-wit:*

Date When Notice was Served	Name of Person	Owner, Agent or Guardian	Fractional Part	Sec.	Twp.	Range	Remarks
		None					

WHEREUPON, on the 22 *day of* January *19?* 4, *the following action thereon was had by said Board of County Commissioners, to-wit:*

Upon due consideration, no legal objection having been offered against the establishment of said road, and believing the same to be of public utility, it is ORDERED: that the Viewers' Report of View and Report and Plat of Survey be adopted, and that said road be declared located and established as a public highway in accordance therewith; full record thereof to be made in the County Road Record and Plat, as Road No. ____, *and the Trustees of* Delaware *Township be notified to cause the same to be opened for public travel.*

I CERTIFY, that the foregoing is a complete record of the location and establishment of said road No. ____, *as required by law to be made, and that the same was recorded on*

250

ROAD RECORD,

SAML. DODSWORTH STATIONERY CO KANSAS CITY MO 14834

PETITION

Road No.....

BE IT REMEMBERED, That on the 22 day of January 1925, a Road Petition signed by Mike Theno and others, was presented to the Board of County Commissioners of Wyandotte County, Kansas, praying for Vacation of a certain road, described as follows, to-wit:

Two portions of the old Porter Road described as follows:
1st Beg at a point 1280 feet South and 904½ ft east of the NW Cor of the NE Corner of the NE 1/4 of Sec 25- 10-24 thence west to an intersection with the new location of the Porter Road.
2nd Beg at a point 63 ft west of the W Line of the SE/4 Sec 25- Twp 10 Range 24 thence Northeasterly to the new location of said road also extending Northwesterly from said point to the new location.

BOND

SAID PETITION was accompanied with Bond, as required by law, signed by Mike Theno. as principal, and M Smalley, and ..... as sureties, in the penal sum of Costs of proceedings DOLLARS, ($.....)

Relinquishment of Claim for Damages

WE, The undersigned, owning land along the line of the ~~the~~ road described in the accompanying petition hereby relinquish all claim of damage that we might have, either as owner or agent, by reason of land to be appropriated as right of way for said road, and waive notice to land owners, provided by law, and donate the land for right of way for said road through the lands, a description of which is placed opposite our several names:

NAMES	Owner or Agent	DESCRIPTION	S	T	R	Total Number of Acres in Description
Mike Theno.						
Joe Lisica						
Frank Monroe						
Fred Mauer						
D Parker.						
Roy Simmons						
J C Novelza.						
J Barberic						
J Hoke						
Jos Hallonen						
Jennie M Lewis						
D Hoke						
H O Taylor						
A Wilmore						

I,..... one of the petitioners on the Petition herewith submitted, do hereby certify that all of the resident land owners owning land along the line of the road described therein have signed the within release quishment except:.....

Appointment of Viewers

WHEREUPON, said bond was approved by the Board, and it appearing to the satisfaction of the Board, that the law had been substantially complied with, it was ordered, that Samuel Clarke Dave Espenlaub Peter H Kramer *be appointed viewers of the proposed road, and that they meet in conjunction with the County Surveyor, at the* Place *of* Beg. *in* Quindaro *Township, on the* 20th *day of* July *1925, and proceed to view and lay out said road, according to law, giving to all parties a hearing, and make due report of their proceedings to the County Board.*

AFTERWARDS, TO-WIT: On the 26th *day of* Feb. *1925,* William Beggs *County Clerk, presented to said Board his certificate, under seal, setting forth, that pursuant to law he had caused public notice of said proposed road to be published in the* Kans City Press *(a weekly newspaper, published in* Kans City. *Kansas,) for two consecutive weeks and that said notice was so published in said newspaper on the* 30th *day of* January. *1925, the* 6 *day of* July. *1925, and the* 13 *day of* July *1925, and had also caused similar notice to be posted to public view upon the bulletin board in his office from* Jan 22 *1925, to* Feb 20th *1925, and similar notices to be publicly posted in the following places, to-wit:*

from Jan 22 *1925, to* Feb 20 *1925, at* Beg *in* Quindaro *Township*
from - *192..., to* - *192..., at* End *in* - *Township*
from *192..., to* *192..., at* *in* *Township*

and had also caused record of same to be made in County Commissioner's Record, Volume "..." page "..."

PROOF OF PUBLIC NOTICE

ROAD NOTICE.

State of Kansas, Wyandotte County—ss.

To Whom It May Concern:

Take Notice, That a legal petition signed by Mike Thapo and other householders of Quindaro Township, in said County, has been presented to the Board of County Commissioners praying for the vacation of a road as follows, viz:

Beginning Two Portions of the old Sorter Road described as follows: 1st, beginning at a point 1280 feet south and 99½ feet East of the Northwest corner of the northeast ¼ of Section 25, Township 10, Range 24, thence west to an intersection with the new location of the Sorer Road. 2nd, Beginning at a point 632 feet West of the Northeast corner of the Southeast ¼ of Section 25, Township 10, Range 24, thence southeasterly to the new location of said road also extending Northwesterly from said point to the new location and ending.

And that said board has appointed Samuel Clarke, Dave Espenlaub and Peter H. Kramer viewers, who will meet at the point of beginning of said road as petitioned for on the 20th day of February, 1925, and proceed to view said road as the law directs, at which time and place all persons interested may attend and have a hearing. In case said viewers fail to meet on the day designated they may meet on the following day, as provided by law, without further notice.

Witness my hand and the official seal of said County, this 22nd day of January, 1925.

(SEAL) WILLIAM BEGGS, County Clerk.

By H. M. Swarts, Deputy.

(First Published Jan. 30, 1925)

day of *July* *1925*, P A Williamson *County Surveyor*

County Surveyor's Report and Field Notes

pre... report of survey of said proposed road, plat and field notes, in words and figures as follows, to-wit:

...e Board, I met with Samuel Clarke Dave Espenlaub. *and ...viewers, at the* Place *of* Beg *in* Quindaro *Township, on the* 20 *day of* July *1925, and under the direction of said viewers, proceeded to survey said road as petitioned for, conspicuously marking the same throughout, and noting the courses and distances, and I do hereby certify that the following is a correct return of the survey of said road, and plat of the same, to-wit:*

1st. The vacation of that part as described in original petition No 1. Not allowed.

2nd The part of portion No 2 described below to be vacated.

Beg at a point 632 feet west of the NE Corner of the SE¼ of Sec 25-10-24E. Thence southeasterly to the new location of the Sorter Road.

ROAD RECORD

PLAT OF
A PORTION OF THE
ELISHA SORTOR ROAD
- To BE VACATED -
As Petitioned for by ::
MIKE THENO ET AL

To Accompany Report of:
Scale 1" : 100'

P.A. Williamson
County Surveyor
Viewed Feb. 20, 1925.

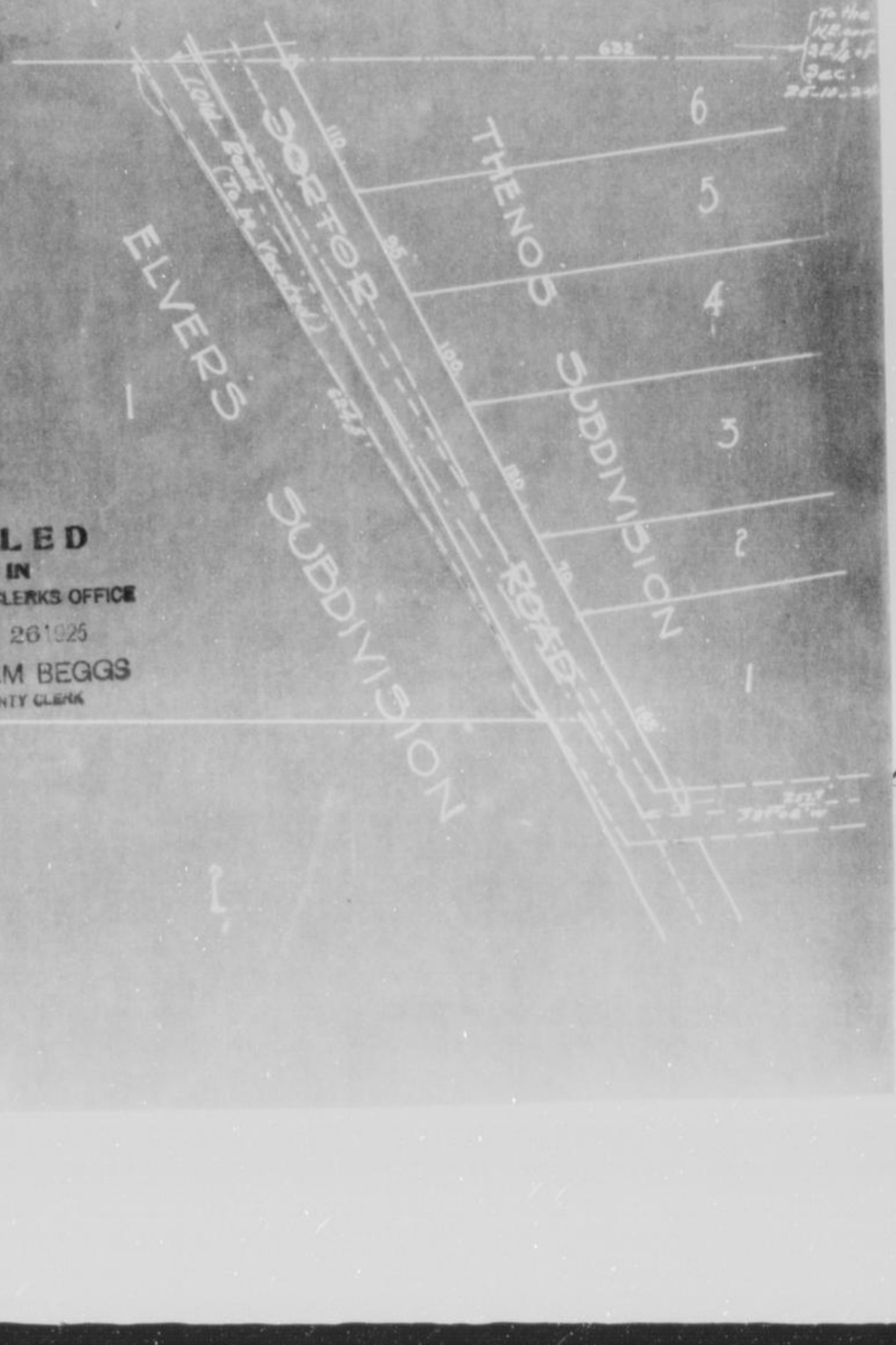

FILED
IN
COUNTY CLERKS OFFICE
FEB 26 1925
WILLIAM BEGGS
COUNTY CLERK

ROAD RECORD,

County Surveyor's plat and Field Notes



Field Notes

Viewers' Report of View and Survey

ALSO, upon said 26 *day of* July 1925 *and* Peter K Kramer *Viewers, presented to said County Board their several reports, as follows, to-wit:*

"Pursuant to Commissioners' Notice, we met at the Town *of* Ridge *in* Lewisboro *Township, on the* 20 *day of* July 1925, *and taking to our assistance* *and* *as chain carriers, and* *as marker, proceeded to view the route of the road petitioned for, which was surveyed under our direction by* H C Williamson *County Surveyor, the field notes and plat of which survey are hereto attached and form part of this report, and after careful deliberation we are of the opinion that said road is practicable, and of public utility, and recommend that it be granted, as located and surveyed, and that it be* ~~established and opened~~ Vacated, *feet wide."*

And further report that the following is a complete list of the names of all persons (Owners, Agents or Guardians) who filed claims with us for damages or compensation, (which said claims are herewith submitted,) by reason of the location and establishment of said proposed road and the amount awarded to each, by us, to-wit:

NAMES	OWNER, AGENT OR GUARDIAN	FRACTIONAL PART	Sec.	Twp.	R'nge	Acres Appropriated	Am't Claimed	Amount Awarded by Viewers	Commissioners Revision
		None							

ALSO, upon said .....day of .....192....., there was presented to said County Board, the affidavit of .....one of the petitioners aforesaid, setting forth that due notice of the..... of said proposed road, together with date of meeting of the Viewers, as per published notice of County Clerk, had been served upon each of the persons noted below, who, as Owners, Agents, or Guardians were all the persons through whose premises said road is proposed to be located, except those who have signed Relinquishment, to-wit:

DATE WHEN NOTICE WAS SERVED	NAME OF PERSON	OWNER, AGENT OR GUARDIAN	FRACTIONAL PART	Sec.	Twp.	Range	REMARKS
	None.						

WHEREUPON, on the 26 *day of* Feb. *1925, the following action thereon was had by said Board of County Commissioners, to-wit:*

Upon due consideration, no legal objection having been offered against the establishment of said road, and believing the same to be of public utility, it is ORDERED: that the Viewers' Report of View and Report and Plat of Survey be adopted, and that said road be declared ~~located and established~~ Vacated *as a public highway in accordance therewith; full record thereof to be made in the County Road Record and Plat, as Road No.....; and the Trustees of* Quindaro *Township be notified to cause the same to be opened for public travel.*

I CERTIFY, that the foregoing is a complete record of the ~~location and establishment~~ Vacation *of said road No.....; as required by law to be made, and that the same was recorded on the* 26 *day of* Feb. *192*5.

ROAD RECORD,

SAML DODSWORTH STATIONERY CO KANSAS CITY NO 14284

PETITION

Road No......

BE IT REMEMBERED, *That on the* 21 *day of* July *1925, a Road Petition signed*

George N Pearson *and* 12 *others, was presented to the Board of County Commissioners*

Wyandotte County, Kansas, praying for Location *of a certain road, described as follows, to-w*

Known as Kipple Avenue in Pearson Place as per plat on file in the office of the Register of Deeds

BOND

SAID PETITION was accompanied with Bond, as required by law, signed by —

as principal, and ..... *and* ..... *as sureties, in t*

penal sum of ..... *DOLLARS, ($*.....*)*

Relinquishment of Claim for Damages

WE, The undersigned, owning land along the line of the proposed *road described in the accompanying petiti*

hereby relinquish all claim of damage that we might have, either as owner or agent, by reason of land to be appropriated as right

way for said road, and waive notice to land owners, provided by law, and donate the land for right of way for said road through t

lands, a description of which is placed opposite our several names:

NAMES	Owner or Agent	DESCRIPTION	S	T	R	Total Number of Acres in Descriptio
J W Daniel						
Wm Keith						
J N Barnett						
Roberts						
Fred L Burns.						
A Maxfield						
Wm Cogdon.						
W H Johnson						
Mrs E Newett.						
Geo Fulton.						
W Erb						
Matt Thens.						

I, ... *one of the petitioners on the Petition herewith submitted, do her*

certify that all of the resident land owners owning land along the line of the road described therein have signed the within re

quishment except: .....

.....

Signed: .....

WYANDOTTE COUNTY, KANSAS

WHEREUPON, said bond was approved by the Board, and it appearing to the satisfaction of the Board, that the law had been substantially complied with, it was ordered, that Samuel Clarke Dave Espenlaub *and* Peter H Kramer, *be appointed viewers of the proposed road, and that they meet in conjunction with the County Surveyor, at the* Pl *of* Bg. *in* Quindaro Twp *Township, on the* 25 *day of* Mch *192*5*, and proceed to view and lay out said road, according to law, giving to all parties a hearing, and make due report of their proceedings to the County Board.*

AFTERWARDS, TO-WIT: On the 26 *day of* Mch *192*5*,* Wm Beggs *County Clerk, presented to said Board his certificate, under seal, setting forth, that pursuant to law he had caused public notice of said proposed road to be published in* The Weekly Press *(a weekly newspaper, published in* Kansas City *Kansas,) for two consecutive weeks and that said notice was so published in said newspaper, on the* 27 *day of* Feb. *192*, *the* 6th *day of* Mch *192*, *and the* 13 *day of* Mch *192*5*, and had also caused similar notice to be posted to public view upon the bulletin board in his office from* Feb 27 *192*5*, to* Mch 13 *192*5*, and similar notices to be publicly posted in the following places, to-wit:*

from Pl *192*5*, to* Mch 26 *192*5*, at* Bg *in* Quin *Township*
from ~ *192*, *to* ~ *192*, *at* Ent *in* ~ *Township*
from *192*, *to* *192*, *at* *in* *Township*
and had also caused record of same to be made in County Commissioner's Record, Volume "" page ""

ROAD NOTICE.

State of Kansas, } ss.
Wyandotte County. }

To Whom It May Concern:

Take notice, that a legal petition signed by George H. Gleason and other householders of Quindaro Township, in said County, has been presented to the Board of County Commissioners praying for the location of a road as follows viz:

Beginning known as Kipple Avenue in Gleason Place as per plat on file in the office of the Register of Deeds.

And that said Board has appointed Samuel Clarke, Dave Espenlaub and Peter H. Kramer, viewers, who will meet at the point of beginning of said road, as petitioned for on the 25th day of March 1925, and proceed to view said road, as the law directs, at which time and place all persons interested may attend and have a hearing. In case said viewers fail to meet on the day designated, they may meet on the following day, as provided by law, without further notice.

Witness my hand and the official Seal of said County, this 24th day of February, 1925.

[SEAL] WILLIAM BEGGS, County Clerk.

By H. M. Swartz, Deputy.

(First published February 27 1925.)

day of Mch *192*5*,* Pl Williams *County Surveyor presented to said County Board, his report of survey of said proposed road, plat and field notes, in words and figures as follows, to-wit:*

Pursuant to the order of the Board, I met with Samuel Clarke Dave Espenlaub *and* Peter H Kramer, *viewers, at the* Pl *of* Bg *in* Quindaro *Township, on the* 25 *day of* Mch *192*5 *and under the direction of said viewers, proceeded to survey said road as petitioned for, conspicuously marking the same throughout, and noting the courses and distances, and I do hereby certify that the following is a correct return of the survey of said road, and plat of the same, to-wit:*

Kippia Ave in the plat of Gleason Place as said ~~Place~~ plat appears of record in the office of the Register of Deeds of Wyandotte County Kansas


PLAT OF
ROAD IN GLEASON PLACE
KNOWN AS KIPPLE AVE.
As Petitioned for by: George H. Gleason et al
To Accompany Report of: P.A. Williamson
County Surveyor.
Viewed March 25, 1925
Scale 1"=100'
N
Southerly Line of the Kansas City Leavenworth Electric Ry.
AVENUE
KIPPLE
QUINDARO
BOULEVARD
FILED
IN
COUNTY CLERKS OFFICE
WILLIAM BEGGS
COUNTY CLERK

ROAD RECORD,

County Surveyor's plat and Field Notes



Field Notes

Viewers' Report of View and Survey

ALSO, upon said 30 *day of* March 1925, *said* Jent Corum and Geo Eppenbach *and* Peter Hamm, *Viewers, presented to said County Board their several reports, as follows, to-wit:*

"Pursuant to Commissioners' Notice, we met at the [illegible] *of* [illegible] *in* Grand *Township, on the* 24 *day of* March 1925, *and taking to our assistance* [illegible] *and* [illegible] *as chain carriers, and* [illegible] *as marker, proceeded to view the route of the road petitioned for, which was surveyed under our direction by* P.A. Williamson *County Surveyor, the field notes and plat of which survey are hereto attached and form part of this report, and after careful deliberation we are of the opinion that said road is practicable, and of public utility, and recommend that it be granted, as located and surveyed, and that it be established and opened* 40 *feet wide."*

WYANDOTTE COUNTY, KANSAS

And further report that the following is a complete list of the names of all persons (Owners, Agents or Guardians) who filed claims with us for damages or compensation, (which said claims are herewith submitted,) by reason of the location and establishment of said proposed road and the amount awarded to each, by us, to-wit:

NAMES	OWNER, AGENT OR GUARDIAN	FRACTIONAL PART	Sec.	Twp.	R'nge	Acres Appropriated	Am't Claimed	Amount Awarded by Viewers	Commissioners Revision
		None							

ALSO, upon said ..... day of ..... 192..., there was presented to said County Board, the affidavit of ..... one of the petitioners aforesaid, setting forth that due notice of the ..... of said proposed road, together with date of meeting of the Viewers, as per published notice of County Clerk, had been served upon each of the persons noted below, who, as Owners, Agents, or Guardians were all the persons through whose premises said road is proposed to be located, except those who have signed Relinquishment, to-wit:

DATE WHEN NOTICE WAS SERVED	NAME OF PERSON	OWNER, AGENT OR GUARDIAN	FRACTIONAL PART	Sec.	Twp.	Range	REMARKS
		None					

***WHEREUPON**, on the 20 day of May 1925, the following action thereon was had by said Board of County Commissioners, to-wit:*

Upon due consideration, no legal objection having been offered against the establishment of said road, and believing the same to be of public utility, it is ORDERED: that the Viewers' Report of View and Report and Plat of Survey be adopted, and that said road be declared located and established as a public highway in accordance therewith; full record thereof to be made in the County Road Record and Plat, as Road No. ....., and the Trustees of Quindaro Township be notified to cause the same to be opened for public travel.

I CERTIFY, that the foregoing is a complete record of the location and establishment of said road No. ....., as required by law to be made, and that the same was recorded on the 21 day of May 1925.

[illegible]

ROAD RECORD,

SAML DODSWORTH STATIONERY CO KANSAS CITY NO 14684

PETITION

Road No......

BE IT REMEMBERED, *That on the* 28 *day of* July 192[illegible], *a Road Petition signed by* C B Harris *and* 13 *others, was presented to the Board of County Commissioners of Wyandotte County, Kansas, praying for* location *of a certain road, described as follows, to-wit:*

The street in the plat of Booker according to the plat of Booker as recorded in the office of the Registe of deeds :

BOND

SAID PETITION was accompanied with Bond, as required by law, signed by C B Harris *as principal, and* R B Branches *and* ..... *as sureties, in the penal sum of* Cost of proceedings ..... *DOLLARS, ($*.....*)*

Relinquishment of Claim for Damages

WE, The undersigned, owning land along the line of the proposed ..... *road described in the accompanying petition hereby relinquish all claim of damage that we might have, either as owner or agent, by reason of land to be appropriated as right of way for said road, and waive notice to land owners, provided by law, and donate the land for right of way for said road through the lands, a description of which is placed opposite our several names:*

NAMES	Owner or Agent	DESCRIPTION	S	T	R	Total Number of Acres in Description
Rollie Monroe						
Frank Braun						
Charlie Blevins						
Robt Branche						
Frank James						
Robt Scott						
Lee Rakes						
E H Banks.						
O A Turner						
M J Humphries.						
B Clary						
J F Wiggins						
J B Cobb.						

I,.....*one of the petitioners on the Petition herewith submitted, do hereby certify that all of the resident land owners owning land along the line of the road described therein have signed the within relinquishment except:*.....

WHEREUPON, said bond was approved by the Board, and it appearing to the satisfaction of the Board, that the law had been substantially complied with, it was ordered, that Samuel Clarke Dave Espenlaub. Peter H Kramer *be appointed viewers of the proposed road, and that they meet in conjunction with the County Surveyor, at the* pt *of* Big *in* Quindaro *Township, on the* 25th *day of* March *192*5*, and proceed to view and lay out said road, according to law, giving to all parties a hearing, and make due report of their proceedings to the County Board.*

AFTERWARDS, TO-WIT: On the 6 *day of* Apr. *192*5*,* Wm Brown *County Clerk, presented to said Board his certificate, under seal, setting forth, that pursuant to law he had caused public notice of said proposed road to be published in* The Weekly Press *(a weekly newspaper, published in* Kans City *Kansas,) for two consecutive weeks and that said notice was so published in said newspaper, on the* 6 *day of* March *192*5*, the* 13 *day of* Mch *192*5*, and the* 20 *day of* Mch *192*5*, and had also caused similar notice to be posted to public view upon the bulletin board in his office from* Mch 2 *192*5*, to* Apr 1 *192*5*, and similar notices to be publicly posted in the following places, to-wit:*

from Mch 2 *192*5*, to* Apr 1 *192*5*, at* Brg. *in* Quin *Township*
from ~ *192*, to* ~ *192*, at* Ind. *in* 2 *Township*
from *192*, to* *192*, at* *in* *Township*

and had also caused record of same to be made in County Commissioner's Record, Volume "_____" page "_____"

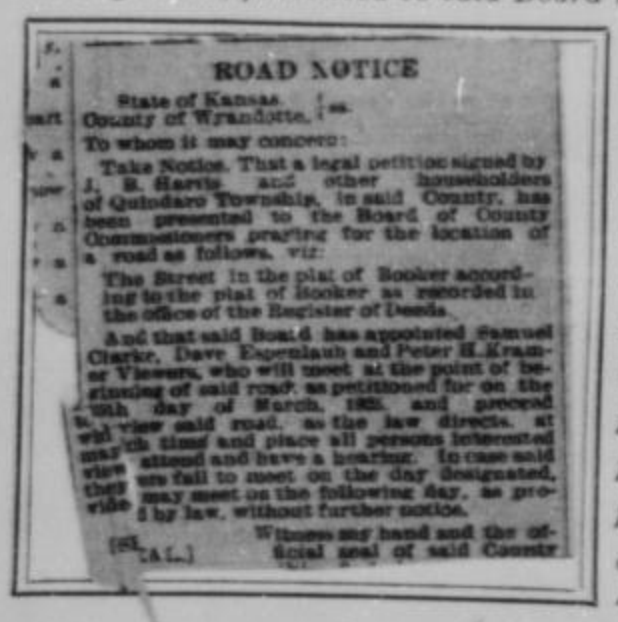

ROAD NOTICE

State of Kansas, County of Wyandotte, } ss.

To whom it may concern:

Take Notice. That a legal petition signed by J. B. Harris and other householders of Quindaro Township, in said County, has been presented to the Board of County Commissioners praying for the location of a road as follows, viz:

The Street in the plat of Booker according to the plat of Booker as recorded in the office of the Register of Deeds.

And that said Board has appointed Samuel Clarke, Dave Espenlaub and Peter H. Kramer Viewers, who will meet at the point of beginning of said road, as petitioned for on the 25th day of March, 1925, and proceed to view said road, as the law directs, at which time and place all persons interested may attend and have a hearing. In case said viewers fail to meet on the day designated, they may meet on the following day, as provided by law, without further notice.

Witness my hand and the official seal of said County

[SEAL.]

ALSO, upon said 6 *day of* Apr. *192*5*,* Pat Williamson *County Surveyor presented to said County Board, his report of survey of said proposed road, plat and field notes, in words and figures as follows, to-wit:*

Pursuant to the order of the Board, I met with Saml Clarke Dave Espenlaub. Peter H Kramer. *viewers, at the* Pt *of* Brg *in* Quindaro *Township, on the* 25th *day of* Mch *192*5* *and under the direction of said viewers, proceeded to survey said road as petitioned for, conspicuously marking the same throughout, and noting the courses and distances, and I do hereby certify that the following is a correct return of the survey of said road, and plat of the same, to-wit:*

The street in the plat of Booker (now known as 31st Street) as the same appears of record in the office of Register of Deeds of Wyandotte County Kansas

PLAT OF
STREET IN PLAT OF BOOKER
As Petitioned for by: J. B. Harris et al
In Section 30-10-25
Wyandotte County, Kansas.

To Accompany Report of P. A. Williamson
County Surveyor
Viewed Nov. 25, 1923

Scale 1" = 100'

N

FILED
IN
COUNTY CLERK'S OFFICE
WILLIAM BEGGS
COUNTY CLERK

County Surveyor's plat and Field Notes



Field Notes

Viewers' Report of View and Survey

ALSO, upon said 6 *day of* Apr. 1925, *said* [illegible] *and* [illegible] *Viewers, presented to said County Board their several reports, as follows, to-wit:*

"Pursuant to Commissioners' Notice, we met at the [illegible] *of* [illegible] *in* Quindaro *Township, on the* 25 *day of* March 192[illegible], *and taking to our assistance* [illegible] *as chain carriers, and* [illegible] *as marker, proceeded to view the route of the road petitioned for, which was surveyed under our direction by* P. A. Williamson *County Surveyor, the field notes and plat of which survey are hereto attached and form part of this report, and after careful deliberation we are of the opinion that said road is practicable, and of public utility, and recommend that it be granted, as located and surveyed, and that it be established and opened* 40 *feet wide."*

And further report that the following is a complete list of the names of all persons (Owners, Agents or Guardians) who filed claims with us for damages or compensation, (which said claims are herewith submitted,) by reason of the location and establishment of said proposed road and the amount awarded to each, by us, to-wit:

NAMES	OWNER, AGENT OR GUARDIAN	FRACTIONAL PART	Sec.	Twp.	R'nge	Acres Appropriated	Am't Claimed	Amount Awarded by Viewers	Commissioners Revision
		None							

ALSO, upon said ..... day of ..... 192..., there was presented to said County Board, the affidavit of ..... one of the petitioners aforesaid, setting forth that due notice of the ..... of said proposed road, together with date of meeting of the Viewers, as per published notice of County Clerk, had been served upon each of the persons noted below, who, as Owners, Agents, or Guardians were all the persons through whose premises said road is proposed to be located, except those who have signed Relinquishment, to-wit:

DATE WHEN NOTICE WAS SERVED	NAME OF PERSON	OWNER, AGENT OR GUARDIAN	FRACTIONAL PART	Sec.	Twp.	Range	REMARKS
		None.					

WHEREUPON, on the 6 *day of* April *192*5*, the following action thereon was had by said Board of County Commissioners, to-wit:*

Upon due consideration, no legal objection having been offered against the establishment of said road, and believing the same to be of public utility, it is ORDERED: that the Viewers' Report of View and Report and Plat of Survey be adopted, and that said road be declared located and established as a public highway in accordance therewith; full record thereof to be made in the County Road Record and Plat, as Road No. ....., and the Trustees of Quindaro *Township be notified to cause the same to be opened for public travel.*

I CERTIFY, that the foregoing is a complete record of the location and establishment of said road No. ....., as required by law to be made, and that the same was recorded on the 6 *day of* April *192*5*.*

Wilson Brady

ROAD RECORD,

SAML DODGWORTH STATIONERY CO KANSAS CITY NO 1

PETITION

Road No......

BE IT REMEMBERED, *That on the* 22 *day of* January 1925., *a Road Petition signed* J P Ballard. *and* 13 *others, was presented to the Board of County Commissioners of* Wyandotte County, Kansas, *praying for* Re-Location *of a certain road, described as follows, to-wit:*

Beg. at the south line of Sec 12 Twp 11 Range 23 & terminating at center of Sec 12 Twp 11 Range 23

BOND

Relinquishment of Claim for Damages

SAID PETITION was accompanied with Bond, as required by law, signed by J P Ballard, *as principal, and* O C Williamson *and* ..... *as sureties, in the penal sum of* Cost & Proceedings ..... *DOLLARS, ($*.....*)*

WE, The undersigned, owning land along the line of the ..... *road described in the accompanying petition, hereby relinquish all claim of damage that we might have, either as owner or agent, by reason of land to be appropriated as right of way for said road, and waive notice to land owners, provided by law, and donate the land for right of way for said road through the lands, a description of which is placed opposite our several names:*

NAMES	Owner or Agent	DESCRIPTION	S	T	R	Total Number of Acres in Description
N Shaw						
C D Forest.						
J Emerson						
Frank Stenzlewerk						
M Johnson						
Amanda Dawson						
Ed Green						
Chas Ross						
J C Mott						
J W Hall						
Theres B Hall						
J B Comerford.						
Earl B Unger.						

I, ... *one of the petitioners on the Petition herewith submitted, do certify that all of the resident land owners owning land along the line of the road described therein have signed the waiver or relinquishment except:* .....

WHEREUPON, said bond was approved by the Board, and it appearing to the satisfaction of the Board, that the law had been substantially complied with, it was ordered, that Samuel Clarke Dave Espenlaub and Peter H. Kramer *be appointed viewers of the proposed road, and that they meet in conjunction with the County Surveyor, at the* PO *of* Bug, *in* Delaware *Township, on the* 20 *day of* Feb *192*5, *and proceed to view and lay out said road, according to law, giving to all parties a hearing, and make due report of their proceedings to the County Board.*

AFTERWARDS, TO-WIT: On the 6 *day of* Apr *192*5, Wm Boggs *County Clerk, presented to said Board his certificate, under seal, setting forth, that pursuant to law he had caused public notice of said proposed road to be published in* Shawnee Dem *(a weekly newspaper, published in* Kansas City, *Kansas,) for two consecutive weeks and that said notice was so published in said newspaper, on the* 30 *day of* Jan *192*5, *the* 6 *day of* Feb *192*5, *and the* 13 *day of* Feb, *192*5, *and had also caused similar notice to be posted to public view upon the bulletin board in his office from* Jan 30 *192*5, *to* Feb 28 *192*5, *and similar notices to be publicly posted in the following places, to-wit:*

from Jan 30 *192*5, *to* Feb 28 *192*5, *at* Bug *in* Delaware *Township*
from 192..., *to* —— *192*..., *at* —— *in* —— *Township*
from 192..., *to* 192..., *at* ..... *in* ..... *Township*

and had also caused record of same to be made in County Commissioner's Record, Volume "....." page "....."

ROAD NOTICE.

State of Kansas, Wyandotte County. } ss.

To Whom It May Concern:

Take notice, That a legal petition signed by T. P. Ballard, and other householder of Delaware Township, in said county, has been presented to the Board of County Commissioners, praying for the re-location of a road as follows, viz:

Re-location of the Wm. Younghans Road. Beginning at the south line of section 13, Township 11, Range 23, and ending at center of Section 13, Township 11, Range 23.

And that said Board has appointed Samuel Clarke, Dave Espenlaub and Peter H. Kramer viewers who will meet at the point of beginning of said road, as petitioned for on the 20th day of February, 1925 and proceed to view said road, as the law directs, at which time and place all persons interested may attend and have a hearing. In case said viewers fail to meet on the day designated, they may meet on the following day, as provided by law, without further notice.

Witness my hand and the official seal of said County this 22nd day of January, 1925.

[SEAL.]

WILLIAM BEGGS, County Clerk.

By H. M. Swartz, Deputy.

(First published January 30, 1925.)

day of Apr *192*5, P A Williams *County Surveyor pre[sented] his report of survey of said proposed road, plat and field notes, in words and figures as follows, to-wit:*

[pursuant] to the order of the Board, I met with Samuel Clarke Dave Espenlaub. *and* Peter H Kramer, *viewers, at the* PO *of* Bug *in* Delaware, *Township, on the* 20 *day of* Feb *192*5, *and under the direction of said viewers, proceeded to survey said road as petitioned for, conspicuously marking the same throughout, and noting the courses and distances, and I do hereby certify that the following is a correct return of the survey of said road, and plat of the same, to-wit:*

Beg at the SW Cor of the SE¼ of Sec 12 Twp 11 Range 23 thence North on the half section line 500 feet more or less to an intersection with the Wm Younghans Road.

- PLAT OF -

RE-LOCATION OF PART OF THE WM YOUNGHANS ROAD

In Section 12 - 11 - 23

WYANDOTTE COUNTY, KANSAS

As Petitioned for by:

T. B. BALLARD ET. AL.

To Accompany Report of:

P. A. Williamson

County Surveyor

Viewed Feb. 20, 1925.

N

Scale 1" = 100'

FILED
IN
COUNTY CLERKS OFFICE
MAR 30 1925
WILLIAM BEGGS
COUNTY CLERK

County Surveyor's plat and Field Notes



Field Notes

Viewers' Report of View and Survey

ALSO, upon said 6 *day of* Apr. 1925, *said* Paul Clark, Geo Espenlaub *and* Otis K Brown, *Viewers, presented to said County Board their several reports, as follows, to-wit:*

"Pursuant to Commissioners' Notice, we met at the SE *of* Sec *in* Shawnee *Township, on the* 22 *day of* Feb *1925, and taking to our assistance* _____ *and* _____ *as chain carriers, and* _____ *as marker, proceeded to view the route of the road petitioned for, which was surveyed under our direction by* [illegible] *County Surveyor, the field notes and plat of which survey are hereto attached and form part of this report, and after careful deliberation we are of the opinion that said road is practicable, and of public utility, and recommend that it be granted, as located and surveyed, and that it be established and opened* 40 *feet wide."*

WYANDOTTE COUNTY, KANSAS

And further report that the following is a complete list of the names of all persons (Owners, Agents or Guardians) who filed claims with us for damages or compensation, (which said claims are herewith submitted,) by reason of the location and establishment of said proposed road and the amount awarded to each, by us, to-wit:

NAMES	OWNER, AGENT OR GUARDIAN	FRACTIONAL PART	Sec.	Twp.	R'nge	Acres Appropriated	Am't Claimed	Amount Awarded by Viewers	Commissioners Revision
		None							

ALSO, upon said ..... day of ..... 192..., there was presented to said County Board, the affidavit of ..... one of the petitioners aforesaid, setting forth that due notice of the ..... of said proposed road, together with date of meeting of the Viewers, as per published notice of County Clerk, had been served upon each of the persons noted below, who, as Owners, Agents, or Guardians were all the persons through whose premises said road is proposed to be located, except those who have signed Relinquishment, to-wit:

DATE WHEN NOTICE WAS SERVED	NAME OF PERSON	OWNER, AGENT OR GUARDIAN	FRACTIONAL PART	Sec.	Twp.	Range	REMARKS
	None.						

WHEREUPON, on the 6 *day of* apr. *192*5*, the following action thereon was had by said Board of County Commissioners, to-wit:*

Upon due consideration, no legal objection having been offered against the establishment of said road, and believing the same to be of public utility, it is ORDERED: that the Viewers' Report of View and Report and Plat of Survey be adopted, and that said road be declared located and established as a public highway in accordance therewith; full record thereof to be made in the County Road Record and Plat, as Road No. ....., and the Trustees of Delaware *Township be notified to cause the same to be opened for public travel.*

I CERTIFY, that the foregoing is a complete record of the location and establishment of said road No. ....., as required by law to be made, and that the same was recorded on the 6 *day of* apr *192*5*.*

ROAD RECORD,

SAML DODSWORTH STATIONERY CO KANSAS CITY NO 14676

PETITION

Road No......

BE IT REMEMBERED, *That on the* 5th *day of* March 192 5, *a Road Petition signed* W R Cox *and* 14 *others, was presented to the Board of County Commissioners Wyandotte County, Kansas, praying for* the location *of a certain road, described as follows, to-w*

Beginning at the NW corner of Sec 6 Twp 11 Range 24 E thence running south on the section line to the Reidy Road.

BOND

SAID PETITION was accompanied with Bond, as required by law, signed by W R Cox *as principal, and* O C Williamson *and* .....*as sureties, in t penal sum of* Cost of proceedings ..... *DOLLARS, ($*.....*)*

Relinquishment of Claim for Damages

WE, The undersigned, owning land along the line of the .....*road described in the accompanying petiti hereby relinquish all claim of damage that we might have, either as owner or agent, by reason of land to be appropriated as right way for said road, and waive notice to land owners, provided by law, and donate the land for right of way for said road through t lands, a description of which is placed opposite our several names:*

NAMES	Owner or Agent	DESCRIPTION	S	T	R	Total Number of Acres in Description
J E Cox						
Mrs Geo Fife						
Alfred Ethell.						
N J Bigham						
Jno E Miller						
M V Boyce						
Sam Daniel						
Mrs E Erick						
Jacob Graff.						
Wm Shoemaker						
Sam Walker						
Frank Davis						
Jos Beaumont.						
Chas Ray.						
W R Cox						

I,.....*one of the petitioners on the Petition herewith submitted, do he certify that all of the resident land owners owning land along the line of the road described therein have signed the within r quishment except:*.....

WHEREUPON, said bond was approved by the Board, and it appearing to the satisfaction of the Board, that the law had been substantially complied with, it was ordered, that Samuel Clarke Dave Espenlaub Peter H Kramer *be appointed viewers of the proposed road, and that they meet in conjunction with the County Surveyor, at the* Pt *of* Brg *in* Wyandotte *Township, on the* 31 *day of* Mch *192*5*, and proceed to view and lay out said road, according to law, giving to all parties a hearing, and make due report of their proceedings to the County Board.*

AFTERWARDS, TO-WIT: On the 4th *day of* May *192*5*,* William Biggs *County Clerk, presented to said Board his certificate, under seal, setting forth, that pursuant to law he had caused public notice of said proposed road to be published in the* Mercy Press. *(a weekly newspaper, published in* Kans City *Kansas,) for two consecutive weeks and that said notice was so published in said newspaper, on the* 13 *day of* Mch *192*5*, the* 20 *day of* Mch *192*5 *and the* 27 *day of* Mch *192*5*, and had also caused similar notice to be posted to public view upon the bulletin board in his office from* Mch 5 *192*5*, to* Apr 1 *192*5*, and similar notices to be publicly posted in the following places, to-wit:*

from Mch 5 *192*5*, to* Apr 1 *192*5*, at* Brg *in* Wyandotte *Township*
from " *192*5*, to* " *192*5*, at* End *in* " *Township*
from " *192*5*, to* " *192*5*, at* " *in* " *Township*
and had also caused record of same to be made in County Commissioner's Record, Volume "" page ""

ROAD NOTICE

State of Kansas } ss.
Wyandotte County }

To Whom It May Concern:

Take notice, that a legal petition signed by W. R. Cox and other householders of Quindaro Township, in said County, has been presented to the Board of County Commissioners praying for the location of a road, as follows, viz:

Beginning at the Northwest Corner of Section 6, Township 11, south Range 24, East, thence running south on the Section line to the Reidy road and ending.

And that said Board has appointed Samuel Clarke, Dave Espenlaub and Peter H. Kramer viewers, who will meet at the point of beginning of said road, as petitioned for on the 31st day of March, 1925, and proceed to view said road, as the law directs, at which time and place all persons interested may attend and have a hearing. In case said viewers fail to meet on the day designated, they may meet on the following day, as provided by law, without further notice.

Witness my hand and the official seal of said County this 5th day of March 1925.

[SEAL] WILLIAM BEGGS, County Clerk.

By H. M. Swartz, Deputy.

(First Published March 13, 1925)

day of May *192*5*, P A Williamson *County Surveyor presented to said County Board, his report of survey of said proposed road, plat and field notes, in words and figures as follows, to-wit:*

Pursuant to the order of the Board, I met with Samuel Clarke Dave Espenlaut *and* Peter H Kramer *viewers, at the* Pt *of* Brg *in* Wyandotte *Township, on the* 3 *day of* Mch *192*5*, and under the direction of said viewers, proceeded to survey said road as petitioned for, conspicuously marking the same throughout, and noting the courses and distances, and I do hereby certify that the following is a correct return of the survey of said road, and plat of the same, to-wit:*

Beg at the NW cor of Sec 6-11-24 thence South on the line between Secs 6-11-24 & 1-11-23 to the Reidy Road.

PLAT OF THE

W. COX ROAD

BETWEEN SEC'S 1-11-23 AND 6-11-24

AS PETITIONED FOR BY

W. COX ET. AL.

To Accompany Report of

P. A. Williamson

County Surveyor

R

R

N

Scale 1"=400'

30 Ft.

HELM

BOYCE

11-23

11-24

Sec. 1 - 11

Sec. 6 - 11

WYANDOTTE COUNTY

POOR FARM

L.M. FIFE

10 Ft.

10 Ft.

PLAT OF THE
W. COX ROAD.
BETWEEN SECS. 1-11 23 AND 6 11 24.
AS PETITIONED FOR BY
W. COX ET AL
To Accompany Report of

N

Scale 1" = 4.00

3 24 VICTORY STATE HIGHWAY PARALLEL

WILLIAM BEGGS
COUNTY CLERK
COUNTY CLERKS OFFICE
IN
FILED
APR 20 1925

Viewers' Report of View and Survey

AND SO, upon said 4 day of May 1925, said Levi Davis Esq Peter
and Peter H Powers, Viewers, presented to said County Board their several reports, as follows, to-wit:

"Pursuant to Commissioners' Notice, we met at the [illegible] of [illegible] in Wyandotte
Township, on the 2 day of May, 1925, and taking to our assistance [illegible]
and [illegible] as chain carriers, and [illegible] as marker, proceeded
to view the route of the road petitioned for, which was surveyed under our direction by [illegible]
County Surveyor, the field notes and plat of which survey are hereto attached and form part of this report, and after careful deliberation we are of the opinion that said road is practicable, and of public utility, and recommend that it be granted, as located and surveyed, and that it be established and opened 40 feet wide."

And further report that the following is a complete list of the names of all persons (Owners, Agents or Guardians) who filed claims with us for damages or compensation, (which said claims are herewith submitted,) by reason of the location and establishment of said proposed road and the amount awarded to each, by us, to-wit:

NAMES	OWNER, AGENT OR GUARDIAN	FRACTIONAL PART	Sec.	Twp.	R'nge	Acres Appro-priated	Am't Claimed	AMOUNT AWARDED BY VIEWERS	DAMAGES ENTERED
		None							

ALSO, upon said ____ *day of* ____ *19*__, *there was presented to said County Board, the affidavit of* ____ *one of the petitioners aforesaid, setting forth that due notice of the* ____ *of said proposed road, together with date of meeting of the Viewers, as per published notice of County Clerk, had been served upon each of the persons noted below, who, as Owners, Agents, or Guardians were all the persons through whose premises said road is proposed to be located, except those who have signed Relinquishment, to-wit:*

DATE WHEN NOTICE WAS SERVED	NAME OF PERSON	OWNER, AGENT OR GUARDIAN	FRACTIONAL PART	Sec.	Twp.	Range	REMARKS
		None.					

***WHEREUPON**, on the* 24 *day of* May *19*25, *the following action thereon was had by said Board of County Commissioners, to-wit:*

Upon due consideration, no legal objection having been offered against the establishment of said road, and believing the same to be of public utility, it is ORDERED: that the Viewers' Report of View and Report and Plat of Survey be adopted, and that said road be declared located and established as a public highway in accordance therewith; full record thereof to be made in the County Road Record and Plat, as Road No. ____, *and the Trustees of* Wyandotte *Township be notified to cause the same to be opened for public travel.*

I CERTIFY, that the foregoing is a complete record of the location and establishment of said road No. ____, *as required by law to be made, and that the same was recorded on the* 24 *day of* May *19*25.

ROAD RECORD,

SAML DODSWORTH STATIONERY CO KANSAS CITY MO

PETITION

Road No......

BE IT REMEMBERED, *That on the* 25 *day of* March *1925*, *a Road Petition signed by* W J Erb *and* 18 *others, was presented to the Board of County Commissioners of Wyandotte County, Kansas, praying for* Location *of a certain road, described as follows, to-wit:*

Beg at a point 63.- feet north & the south & Corner of the Southwest 1/4 of Sec. 26-10-24, thence west along Fairview Ave in Erbs Subdivision to the west line and terminating at said Erbs Subdivision

BOND

SAID PETITION was accompanied with Bond, as required by law, signed by W J Erb *as principal, and* William Bergen. *and* ..... *as sureties, in the penal sum of* Cost & Proceedings. ..... *DOLLARS, ($*.....*)*

Relinquishment of Claim for Damages

WE, The undersigned, owning land along the line of the proposed ..... *road described in the accompanying petition hereby relinquish all claim of damage that we might have, either as owner or agent, by reason of land to be appropriated as right of way for said road, and waive notice to land owners, provided by law, and donate the land for right of way for said road through the lands, a description of which is placed opposite our several names:*

NAMES	Owner or Agent	DESCRIPTION	S	T	R	Total Number of Acres in Description
Geo N Pearson.						
J W Barker						
Albert Mexfield						
A H Franklin						
E B Erbs						
Chas Mitchell						
J B Ralston						
J E Morgan						
D J Kopewell						
J R Freeman						
Jos Riker						
J W Daniel.						
Geo W Wyckle						
O C Keith						
Mrs J E Merritt						
W H Johnson						
Fred H Morley.						
Fred L Burns.						

I, ... *one of the petitioners on the Petition herewith submitted, do hereby certify that all of the resident land owners owning land along the line of the road described therein have signed the within relinquishment except:* .....

.....

Signed: ..... *Petitioners.*

280

ROAD RECORD,

SAML DODSWORTH STATIONERY CO KANSAS CITY MO

PETITION

Road No......

BE IT REMEMBERED, *That on the* 25 *day of* March *192*5, *a Road Petition signed*

W J Erb *and* 18 *others, was presented to the Board of County Commissioners*

Wyandotte County, Kansas, praying for Location *of a certain road, described as follows, to-*

Beg at a point 63.- feet north & the south e. & Corner of the Southwest 1/4 of Sec. 26-10-24, thence west along Fairview Ave in Erbs Subdivision to the west line and terminating at said Erbs Subdivision

BOND

SAID PETITION was accompanied with Bond, as required by law, signed by W J Erb *as principal, and* William Bergo. *and* .....*as sureties, in t*

penal sum of Cost & proceedings. *DOLLARS, ($*.....*)*

Relinquishment of Claim for Damages

WE, The undersigned, owning land along the line of the proposed *road described in the accompanying petiti*

hereby relinquish all claim of damage that we might have, either as owner or agent, by reason of land to be appropriated as right way for said road, and waive notice to land owners, provided by law, and donate the land for right of way for said road through t lands, a description of which is placed opposite our several names:

NAMES	Owner or Agent	DESCRIPTION	S	T	R	Total Number of Acres in Description
Geo N Pearson.						
J W Barber.						
Albert Mexfield						
A H Franklin						
E B Eberle						
Chas Mitchell						
J B Ralston						
J E Morgan						
D J Kopewell						
J R Freeman.						
Jos Riker						
J W Daniel.						
Geo W Wyckle						
C C Keith						
Mrs J E Merritt						
W H Johnson						
Fred H Morley.						
Fred L Burns.						

I,.....*one of the petitioners on the Petition herewith submitted, do here certify that all of the resident land owners owning land along the line of the road described therein have signed the within relinquishment except:*.....

Signed:.....

WYANDOTTE COUNTY, KANSAS

WHEREUPON, said bond was approved by the Board, and it appearing to the satisfaction of the Board, that the law had been substantially complied with, it was ordered, that Samuel Vance Dave Espenlaub, Peter H Kramer *be appointed viewers of the proposed road, and that they meet in conjunction with the County Surveyor, at the* Pt. *of* Bng *in* Quindaro *Township, on the* 22 d *day of* Apr. *192*5*, and proceed to view and lay out said road, according to law, giving to all parties a hearing, and make due report of their proceedings to the County Board.*

AFTERWARDS, TO-WIT: On the 4 th *day of* May *192*5*,* Wallace Biggs *County Clerk, presented to said Board his certificate, under seal, setting forth, that pursuant to law he had caused public notice of said proposed road to be published in* Gazette Press. *(a weekly newspaper, published in* Kansas City, *Kansas,) for two consecutive weeks and that said notice was so published in said newspaper, on the* 2 *day of* Apr. *192*5*, the* 10 *day of* Apr. *192*5*, and the* 17 *day of* Apr. *192*5*, and had also caused similar notice to be posted to public view upon the bulletin board in his office from* March 25 *192*5*, to* Apr. 25 *192*5*, and similar notices to be publicly posted in the following places, to-wit:*

from March 25 *192*5*, to* April 25 *192*5*, at* Bng *in* Quin. *Township*
from " *192*, *to* " *192*, *at* " *in* " *Township*
from " *192*, *to* " *192*, *at* " *in* " *Township*
and had also caused record of same to be made in County Commissioner's Record, Volume " *page* "

ROAD NOTICE

State of Kansas } ss.
Wyandotte County }

To Whom It May Concern:

To be notice, that a legal petition signed by W. J. Erb and other householders of Quindaro Township, in said County, has been presented to the Board of County Commissioners praying for the location of a proposed road, as follows, viz:

Beginning at a point 635 feet north of the Southeast Corner of the Southwest ¼ of Section 36, Township 11, Range 24, thence east along Farrow Avenue in Erb's subdivision to the east line of said Erb's subdivision.

And that said Board has appointed Samuel Vance, Dave Espenlaub and Peter H. Kramer viewers, who will meet at the point of beginning of said road, as petitioned for on the 22nd day of April, 1925, and proceed to view said road, as the law directs, at which time and place all persons interested may attend and have a hearing. In case said viewers fail to meet on the day designated, they may meet on the following day, as provided by law, without further notice.

Witness my hand and the official seal of said County this 24th day of March 1925.

(SEAL) WILLIAM REGGS, County Clerk.

By E. M. Swartz, Deputy.

(First Published April 3, 1925)

day of May *192*5*,* P A Williamson *County Surveyor pr* *s report of survey of said proposed road, plat and field notes, in words and figures as follows, to-wit:*

Pursuant to the order of the Board, I met with Dave Espenlaub. *and* P H Kramer *viewers, at the* Pt *of* Bng *in* Quindaro *Township, on the* " *day of* " *192*, *and under the direction of said viewers, proceeded to survey said road as petitioned for, conspicuously marking the same throughout, and noting the courses and distances, and I do hereby certify that the following is a correct return of the survey of said road, and plat of the same, to-wit:*

Farrow. Avenue. in Erbs Sub Div as the same appears on the recorded plat of Erbs Sub division now on file in the office of the register of deeds in and for Wyandotte Co Kans.

ROAD RECORD.

— Plat of —

FARROW AVENUE

In Erb's Subdivision
As Petitioned for by
W. J. Erb. et. al.

N

Scale 1" = 100'

To Accompany Report of:
P. A. Williamson
County Surveyor.

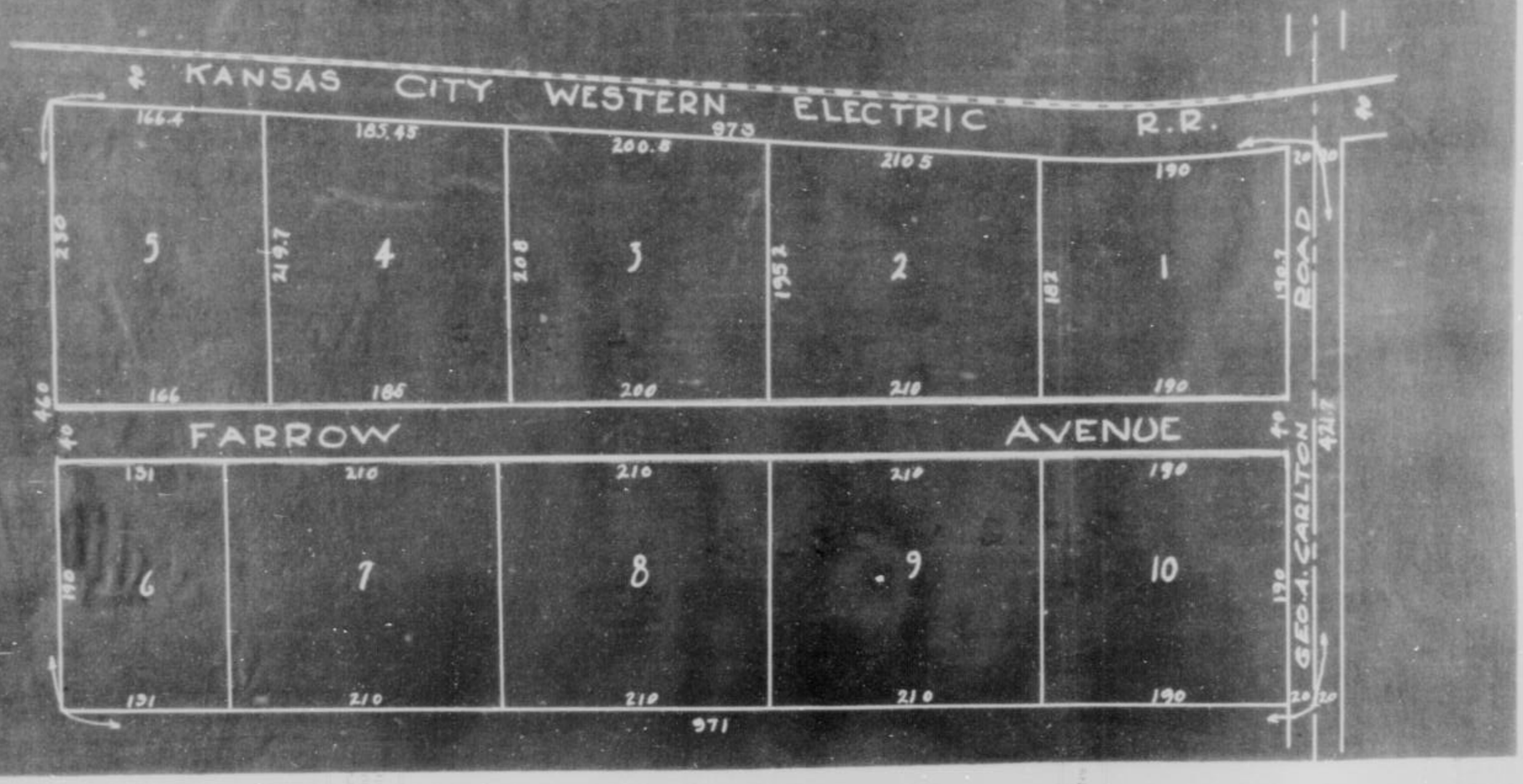

ROAD RECORD,



FILED
IN
COUNTY CLERK'S OFFICE

WILLIAM BEGGS
COUNTY CLERK

County Surveyor's plat and Field Notes

Field Notes

Viewers' Report of View and Survey

ALSO, upon said 4 *day of* May *1925, said* Arm'l Paul & Dave Espenlaub *and* Peter H Kramer, *Viewers, presented to said County Board their several reports, as follows, to-wit:*

"Pursuant to Commissioners' Notice, we met at the Pt *of* Boy & Newcastle *Township, on the* 22 *day of* Sept. *1924, and taking to our assistance* ..... *and* ..... *as chain carriers, and* ..... *as marker, proceeded to view the route of the road petitioned for, which was surveyed under our direction by* F C Williamson *County Surveyor, the field notes and plat of which survey are hereto attached and form part of this report, and after careful deliberation we are of the opinion that said road is practicable, and of public utility, and recommend that it be granted, as located and surveyed, and that it be established and opened* 40 *feet wide."*

And further report that the following is a complete list of the names of all persons (Owners, Agents or Guardians) who filed claims with us for damages or compensation, (which said claims are herewith submitted,) by reason of the location and establishment of said proposed road and the amount awarded to each, by us, to-wit:

NAMES	OWNER, AGENT OR GUARDIAN	FRACTIONAL PART	Sec.	Twp.	Rge.	Acres Appraised	Amt Claimed	Amt Awarded	Objections Offered
		None							

ALSO, upon said _____ *day of* _____ *19*__, *there was presented to said County Board, the affidavit of* _____ *one of the petitioners aforesaid, setting forth that due notice of the* _____ *of said proposed road, together with date of meeting of the Viewers, as per published notice of County Clerk, had been served upon each of the persons noted below, who, as Owners, Agents, or Guardians were all the persons through whose premises said road is proposed to be located, except those who have signed Relinquishment, to-wit:*

Date When Notice was Served	NAME OF PERSON	Owner, Agent or Guardian	FRACTIONAL PART	Sec.	Twp.	Range	REMARKS
		None.					

WHEREUPON, on the 4 *day of* May *19*2*, the following action thereon was had by said Board of County Commissioners, to-wit:*

Upon due consideration, no legal objection having been offered against the establishment of said road, and believing the same to be of public utility, it is ORDERED: that the Viewers' Report of View and Report and Plat of Survey be adopted, and that said road be declared located and established as a public highway in accordance therewith; full record thereof to be made in the County Road Record and Plat, as Road No. _____, *and the Trustees of* Quindaro *Township be notified to cause the same to be opened for public travel.*

I CERTIFY, that the foregoing is a complete record of the location and establishment of said road No. _____, *as required by law to be made, and that the same was recorded on*

274

ROAD RECORD,

SAML DODSWORTH STATIONERY CO KANSAS CITY NO 1

PETITION

Road No......

BE IT REMEMBERED, *That on the* 19 *day of* Jany, 192[illegible], *a Road Petition signed*

G W Brooks, and others, *was presented to the Board of County Commissioners*

Wyandotte County, Kansas, praying for Location *of a certain road, described as follows, to-*

Beg at a point 1/2 west of the SE Corner of the NW 1/4 of the SE 1/4 of Section 34-11-25 thence west about 80 rods along the South line of said quarter section thence in a northwesterly direction by the most practical route to an intersection with the Gardner Road.

BOND

SAID PETITION was accompanied with Bond, as required by law, signed by G W Brooks

as principal, and.....*and*.....*as sureties, in*

penal sum of Four Hundred *DOLLARS, ($*.....*)*

Relinquishment of Claim for Damages

WE, The undersigned, owning land along the line of the proposed *road described in the accompanying petition hereby relinquish all claim of damage that we might have, either as owner or agent, by reason of land to be appropriated as right of way for said road, and waive notice to land owners, provided by law, and donate the land for right of way for said road through our lands, a description of which is placed opposite our several names:*

NAMES	Owner or Agent	DESCRIPTION	S	T	R	Total Number of Acres in Description
G W Brooks.						
J R Kendall.						
Wm Swidle						
Hiram Kyle						
P C Whitworth.						
J M Richards						
Chas W Everhart						
A B Wallace.						
James M Schultz.						
C V Berry.						
J Oswald.						
L D Hines.						
Fred Kehren.						

I,.....*one of the petitioners on the Petition herewith submitted, do hereby certify that all of the resident land owners owning land along the line of the road described therein have signed the within relinquishment except:*.....

WHEREUPON, said bond was approved by the Board, and it appearing to the satisfaction of the Board, that the law had been substantially complied with, it was ordered, that Samuel Clause Dan Eppenlaub, Peter H Kramer, *be appointed viewers of the proposed road, and that they meet in conjunction with the County Surveyor, at the* pr *of* Beg *in* Shawnee *Township, on the* 20 *day of* Jan *192*5*, and proceed to view and lay out said road, according to law, giving to all parties a hearing, and make due report of their proceedings to the County Board.*

AFTERWARDS, TO-WIT: On the 1 *day of* June *192*5*, William Beggs County Clerk, presented to said Board his certificate, under seal, setting forth, that pursuant to law he had caused public notice of said proposed road to be published in* Shawnee Chief. *(a weekly newspaper, published in* Kansas City *Kansas,) for two consecutive weeks and that said notice was so published in said newspaper, on the* 23 *day of* January *192*5*, the* 30 *day of* January *192*5*, and the* 6 *day of* Feb *192*5*, and had also caused similar notice to be posted to public view upon the bulletin board in his office from* Jan 23 *192*5*, to* Feb 12 *192*5*, and similar notices to be publicly posted in the following places, to-wit:*

from Jan 23 *192*5*, to* Feb 12 *192*5*, at* Beg *in* Shawnee *Township*
from *192*, to* *192*, at* *in* *Township*
from *192*, to* *192*, at* *in* *Township*

and had also caused record of same to be made in County Commissioner's Record, Volume "_____" page "_____"

ROAD NOTICE

State of Kansas, } ss.
County of Wyandotte, }

To whom it may concern:

Take Notice, That a legal petition signed by G. W. Brooks and other householders of Shawnee Township, in said County, has been presented to the Board of County Commissioners praying for the location of a proposed road as follows, viz:

Beginning at a point 182 feet west of the Southeast corner of the Northwest fourth of the Southeast half of Section 36, Township 11, Range 26, thence west about 30 rods along the South line of said quarter section, thence in a Northwesterly direction by the most practical route to an intersection with the J. A. Seattle Road

And that said Board has appointed Samuel Clarke, Dave Eppenlaub and Peter H. Kramer Viewers, who will meet at the point of beginning of said road, as petitioned for on the 30th day of February, 1925, and proceed to view said road, as the law directs, at which time and place all persons interested may attend and have a hearing. In case said viewers fail to meet on the day designated, they may meet on the following day, as provided by law, without further notice.

Witness my hand and the official seal of said County this 30th day of January, 1925.

[SEAL.]

WILLIAM BEGGS,
County Clerk.

By H. H. Swartz, Deputy.

(First published January 23, 1925.)

day of June *192*5*, P A Williamson *County Surveyor report of survey of said proposed road, plat and field notes, in words and figures as follows, to-wit: Board, I met with* Peter H Kramer, Dan Clause Dan Eppenlaub *viewers, at the* SE *of* Beg *in* Shawnee *Township, on the* 2nd *day of* February, *192*5*, and under the direction of said viewers, proceeded to survey said road as petitioned for, conspicuously marking the same throughout, and noting the courses and distances, and I do hereby certify that the following is a correct return of the survey of said road, and plat of the same, to-wit:*

Beg at a point 182 feet west of the SE Corner of the NW¼ of the SE¼ of Sec 36-11-24; thence west 350 feet, thence N 65° W 152 feet; thence N 22° W 108 feet; thence N 37° 30' W 573.2 feet; thence N 65° 10' W 261 feet; thence N 57° 35' W 450 feet, thence N 59° 30' W 380 feet to an intersection with the J A Beattie County Road.

PLAT OF
PROPOSED BROOKS ROAD
IN SEC. 34-11-24

To Accompany Report of:

P. A. Williamson
County Surveyor

Scale 1"=300'



Viewers' Report of View and Survey

ALSO, upon said ____ *day of* ____, *said* ____

and ____, *Viewers, presented to said County Board their several reports, as follows, to-w*

"Pursuant to Commissioners' Notice, we met at the ____ *of* ____ *in* ____

Township, on the ____ *day of* ____ *192*__, *and taking to our assistance* ____

and ____ *as chain carriers, and* ____ *as marker, proceed*

to view the route of the road petitioned for, which was surveyed under our direction by ____

County Surveyor, the field notes and plat of which survey are hereto attached and form part of this report, and after careful delibe

tion we are of the opinion that said road is practicable, and of public utility, and recommend that it be granted, as located and s

veyed, and that it be established and opened ____ *feet wide."*

WYANDOTTE COUNTY, KANSAS

And further report that the following is a complete list of the names of all persons (Owners, Agents or Guardians) who filed claims with us for damages or compensation, (which said claims are herewith submitted,) by reason of the location and establishment of said proposed road and the amount awarded to each, by us, to-wit:

NAMES	OWNER, AGENT OR GUARDIAN	FRACTIONAL PART	Sec.	Twp.	R'nge	Acres Appro-priated	Am't Claimed	Amount Awarded by Viewers	Commissioners Revision
	None								

ALSO, upon said ..... day of ..... 192....., there was presented to said County Board, the affidavit of ..... one of the petitioners aforesaid, setting forth that due notice of the ..... of said proposed road, together with date of meeting of the Viewers, as per published notice of County Clerk, had been served upon each of the persons noted below, who, as Owners, Agents, or Guardians were all the persons through whose premises said road is proposed to be located, except those who have signed Relinquishment, to-wit:

DATE WHEN NOTICE WAS SERVED	NAME OF PERSON	OWNER, AGENT OR GUARDIAN	FRACTIONAL PART	Sec.	Twp.	Range	REMARKS
	None.						

WHEREUPON, on the 1 day of June 192 5, the following action thereon was had by said Board of County Commissioners, to-wit:

Upon due consideration, no legal objection having been offered against the establishment of said road, and believing the same to be of public utility, it is ORDERED: that the Viewers' Report of View and Report and Plat of Survey be adopted, and that said road be declared located and established as a public highway in accordance therewith; full record thereof to be made in the County Road Record and Plat, as Road No. ....., and the Trustees of Lawrence Township be notified to cause the same to be opened for public travel.

I CERTIFY, that the foregoing is a complete record of the location and establishment of said road No. ....., as required by law to be made, and that the same was recorded on the 1 day of June 192

ROAD RECORD,

SAML DOOSWORTH STATIONERY CO KANSAS CITY NO 14834

PETITION

Road No.....

BE IT REMEMBERED That on the 26 day of July 1923, a Road Petition signed E G & M Donald and 10 others was presented to the Board of County Commissioners Wyandotte County, Kansas, praying for location of a certain road, described as follows, to-w

Beg at a Point on the Prescott Road and extending South or Southeastwly to connect or intersect with the County line Road known as 47th Street the exact location of said connection or intersection to be determined by the Board of Viewers

POND

SAID PETITION was accompanied with Bond, as required by law, signed by.....

as principal, and.....and.....as sureties, in t

penal sum of..... DOLLARS, ($.....)

Relinquishment of Claim for Damages

WE, The undersigned, owning land along the line of the.....road described in the accompanying petiti

hereby relinquish all claim of damage that we might have, either as owner or agent, by reason of land to be appropriated as right

way for said road, and waive notice to land owners, provided by law, and donate the land for right of way for said road through t

lands, a description of which is placed opposite our several names:

NAMES	Owner or Agent	DESCRIPTION	S	T	R	Total Number of Acres in Description
W H M Kitrick						
Daniel Walberg						
J Burns						
M B Evans						
Nettie Charleson						
Nettie M Huff						
Clara E Duncan						
E W Dunford						
L E Wilson						
Clyde Severyard						

I,.....one of the petitioners on the Petition herewith submitted, do here

certify that all of the resident land owners owning land along the line of the road described therein have signed the within rel

quishment except:.....



PLAT OF PROPOSED

McDONALD ROAD

AS PETITIONED FOR BY

E.C. McDONALD ET AL

N

Scale 1"=200'

To Accompany Report of-

O.a. Williams
County Surveyor.

MAY L. PARKER

ARBORHURST PARK

see Book 11
Page 113
for Vacation
of Part of
this Road

C. L. McKITTRICK

ADOLPH SUTER

M. B. EVANS

EMMA RIEDER

PINECHURST

45TH AVE.

SUBDIVISION

NAY L. PARKER

ARBORHURST PARK

C. L. Mc KITTRICK

ADOLPH SUTER

M. B. EVANS

EMMA RIEDER

RHINEHARTS

45th AVE.

SUBDIVISION

AVE.

SURVEY

EVANS

FILED

IN

WILLIAM HUGGS

Viewers' Report of View and Survey

ALSO, upon said 29 day of June 1925, said David Craig Dec'd Expendant
and Peter H Kraine, Viewers, presented to said County Board their several reports, as follows, to-wit:

"Pursuant to Commissioners' Notice, we met at the Pt of Bog in Shawnee
Township, on the 25 day of March 1925, and taking to our assistance
and as chain carriers, and as marker, proceeded
to view the route of the road petitioned for, which was surveyed under our direction by R L Williamson
County Surveyor, the field notes and plat of which survey are hereto attached and form part of this report, and after careful deliberation we are of the opinion that said road is practicable, and of public utility, and recommend that it be granted, as located and surveyed, and that it be established and opened 40 feet wide."

WYANDOTTE COUNTY, KANSAS

And further report that the following is a complete list of the names of all persons (Owners, Agents or Guardians) who filed ims with us for damages or compensation, (which said claims are herewith submitted,) by reason of the location and establishment said proposed road and the amount awarded to each, by us, to-wit:

NAMES	OWNER, AGENT OR GUARDIAN	FRACTIONAL PART	Sec.	Twp.	R'nge	Acres Appropriated	Am't Claimed	Amount Awarded by Viewers	Commissioners Revision
		None							

ALSO, upon said ..... day of ..... 192..., there was presented to said County Board, the affidavit of ..... one of the petitioners aforesaid, setting forth that due notice of the ..... said proposed road, together with date of meeting of the Viewers, as per published notice of County Clerk, had been served upon ch of the persons noted below, who, as Owners, Agents, or Guardians were all the persons through whose premises said road is oposed to be located, except those who have signed Relinquishment, to-wit:

ATE WHEN NOTICE WAS SERVED	NAME OF PERSON	OWNER, AGENT OR GUARDIAN	FRACTIONAL PART	Sec.	Twp.	Range	REMARKS
		None.					

WHEREUPON, on the 29 day of June 1925, the following action thereon was had by said Board County Commissioners, to-wit:

Upon due consideration, no legal objection having been offered against the establishment of said road, and believing the same be of public utility, it is ORDERED: that the Viewers' Report of View and Report and Plat of Survey be adopted, and that said ad be declared located and established as a public highway in accordance thereto; full record thereof to be made in the County ad Record and Plat, as Road No. ....., and the Trustees of Shawnee Township notified to cause the same to be opened for public travel.

I CERTIFY, that the foregoing is a complete record of the location and establishment of said road No. ....., as required by law to be made, and that the same was recorded on

282

ROAD RECORD,

SAML DODSWORTH STATIONERY CO KANSAS CITY

PETITION

Road No......

BE IT REMEMBERED, *That on the* 28th *day of* March 192 5, *a Road Petition* [illegible]

Verne Hamline *and* 15 *others, was presented to the Board of County Commissioners of* [illegible]

Wyandotte County, Kansas, praying for Location *of a certain road, described as follows:*

Beggining at the East end of Fairdale Road in the plat of Fairdale, thence West along said Fairdale Road to the West line of Fairdale; Thence West in the resurvey of Fairdale Annex to Tracy Road; Thence south along the said Tracy Road to the south line of the resurvey of Fairdale Annex; Thence West to the Chas. J. Barker Road and from a point at the south end of the Tracy Road east on Law Ave. to the County Road and terminating at said public road.

BOND

SAID PETITION was accompanied with Bond, as required by law, signed by.....

as principal, and.....*and*.....*as sureties, in the penal sum of*.....*DOLLARS, ($*.....*)*

Relinquishment of Claim for Damages

WE, The undersigned, owning land along the line of the.....*road described in the accompanying petition, hereby relinquish all claim of damage that we might have, either as owner or agent, by reason of land to be appropriated as right of way for said road, and waive notice to land owners, provided by law, and donate the land for right of way for said road through our lands, a description of which is placed opposite our several names:*

NAMES	Owner or Agent	DESCRIPTION	S	T	R	Total Number Acres in Description
Kate E. Tracy						
Frank M. Tracy						
W. W. Davis						
Mrs. W. W. Davis						
M. J. Blaskett						
Mrs. M. J. Blaskett						
Verne Hamline						
Mrs. Marie Hamline						
P. M. Drisko						
Mrs Grace Drisko						
Mr O. E. Henry						
Mrs Nettie Henry						
Mr Thos Case						
Mr C. W. Case						
Mrs. C. W. Case						

I,.....*one of the petitioners on the Petition herewith submitted, do hereby certify that all of the resident land owners owning land along the line of the road described therein have signed the within relinquishment except:*.....

WHEREUPON, said bond was approved by the Board, and it appearing to the satisfaction of the Board, that the law had been substantially complied with, it was ordered, that Samuel Clarke, Dave Espenlaub *and* Peter H. Kramer *be appointed viewers of the proposed road, and that they meet in conjunction with the County Surveyor, at the* Pt *of* Beginning *in* Quindaro *Township, on the* 2nd *day of* June *192*5*, and proceed to view and lay out said road, according to law, giving to all parties a hearing, and make due report of their proceedings to the County Board.*

AFTERWARDS, TO-WIT: On the 9th *day of* July *192*5*,* Wm Begg *County Clerk, presented to said Board his certificate, under seal, setting forth, that pursuant to law he had caused public notice of said proposed road to be published in* The Weekly Press *(a weekly newspaper, published in* Kansas City *Kansas,) for two consecutive weeks and that said notice was so published in said newspaper, on the* 15th *day of* May *192*5*, the* 22nd *day of* May *192*5*, and the ..... day of ..... 192....., and had also caused similar notice to be posted to public view upon the bulletin board in his office from* May 7th *192*5*, to* June 7th *192*5*, and similar notices to be publicly posted in the following places, to-wit:*

from May 7 *192*5*, to* June 7 *192*5*, at* Beg *in* Quindaro *Township*
from May 7 *192*5*, to* June 7 *192*5*, at* End *in* Quindaro *Township*
from ..... 192....., to ..... 192....., at ..... in ..... Township

and had also caused record of same to be made in County Commissioner's Record, Volume "....." page "....."

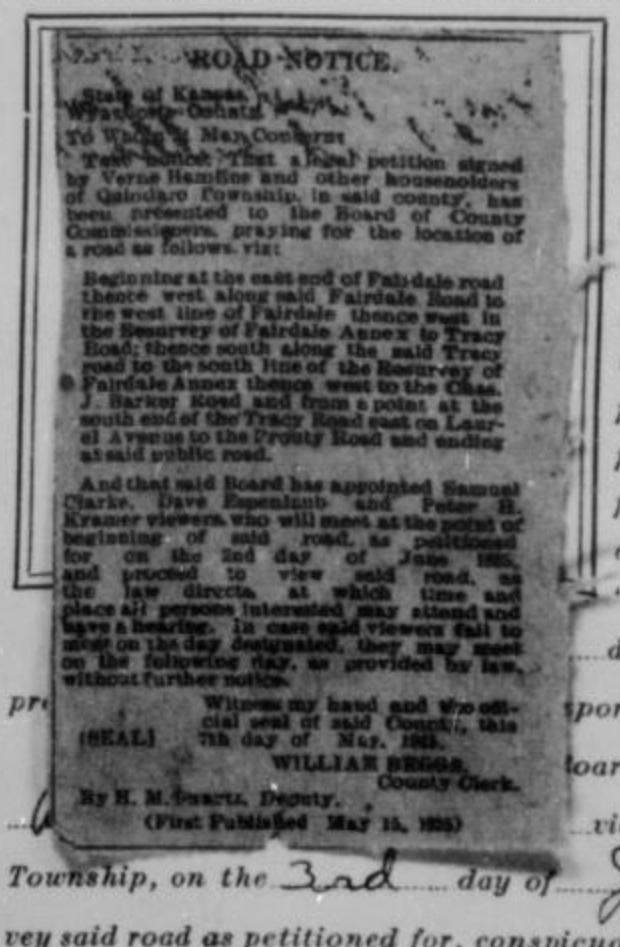

ROAD NOTICE.

State of Kansas, } ss.
Wyandotte County, }

To Whom It May Concern:

Take notice: That a legal petition signed by Verne Hamilton and other householders of Quindaro Township, in said county, has been presented to the Board of County Commissioners, praying for the location of a road as follows, viz:

Beginning at the east end of Fairdale road thence west along said Fairdale Road to the west line of Fairdale thence west in the Resurvey of Fairdale Annex to Tracy Road; thence south along the said Tracy road to the south line of the Resurvey of Fairdale Annex thence west to the Chas. J. Barker Road and from a point at the south end of the Tracy Road east on Laurel Avenue to the Prouty Road and ending at said public road.

And that said Board has appointed Samuel Clarke, Dave Espenlaub and Peter H. Kramer viewers, who will meet at the point of beginning of said road, as petitioned for, on the 2nd day of June 1925, and proceed to view said road, as the law directs, at which time and place all persons interested may attend and have a hearing. In case said viewers fail to meet on the day designated, they may meet on the following day, as provided by law, without further notice.

Witness my hand and the official seal of said County, this 7th day of May, 1925.

(SEAL) WILLIAM BEGGS, County Clerk.

By H. M. Swarts, Deputy.

(First Published May 15, 1925)

day of July *192*5*,* R A. Williamson *County Surveyor pre- sport of survey of said proposed road, plat and field notes, in words and figures as follows, to-wit: ...oard, I met with* Samuel Clarke Dave Espenlaut *and ...viewers, at the* Pt *of* Beg *in* Quindaro *Township, on the* 3rd *day of* June *192*5*, and under the direction of said viewers, proceeded to survey said road as petitioned for, conspicuously marking the same throughout, and noting the courses and distances, and I do hereby certify that the following is a correct return of the survey of said road, and plat of the same, to-wit:*

Fairdale Road in the Plat of Fairdale and Fairdale Annex; Also Tracy Road in the Plat of Fairdale Annex (Resurvey of) Also Laurel Road in the Plat of Fairdale and Fairdale Annex, as these plats appear of record in the office of Register of Deeds for Wyandotte County, Kansas. Said Laurel Road to include a strip of land 20 feet wide south of and adjoining said Laurel Road.

Viewers' Report of View and Survey

ALSO, upon said 9th *day of* July 912 5, *said* Samuel Clarke Dave Espenlaub *and* Peter H. Kramer, *Viewers, presented to said County Board their several reports, as follows, to wit:*

"Pursuant to Commissioners' Notice, we met at the Post *of* Berg *in* Dundarc *Township, on the* 3rd *day of* June 192 5, *and taking to our assistance* ..... *and* ..... *as chain carriers, and* ..... *as marker, proceeded to view the route of the road petitioned for, which was surveyed under our direction by* P. A. Williamson *County Surveyor, the field notes and plat of which survey are hereto attached and form part of this report, and after careful delibration we are of the opinion that said road is practicable, and of public utility, and recommend that it be granted, as located and surveyed, and that it be established and opened* 4 D *feet wide."*

And further report that the following is a complete list of the names of all persons (Owners, Agents or Guardians) who filed claims with us for damages or compensation, (which said claims are herewith submitted,) by reason of the location and establishment of said proposed road and the amount awarded to each, by us, to-wit:

NAMES	OWNER, AGENT OR GUARDIAN	FRACTIONAL PART	Sec.	Twp.	R'nge	Acres Appro-priated	Am't Claimed	AMOUNT AWARDED BY VIEWERS	CONSIDERATIONS EXPLAIN
		None							

ALSO, upon said ____ *day of* ____ *192*__, *there was presented to said County Board, the affidavit of* ____ *one of the petitioners aforesaid, setting forth that due notice of the* ____ *of said proposed road, together with date of meeting of the Viewers, as per published notice of County Clerk, had been served upon each of the persons noted below, who, as Owners, Agents, or Guardians were all the persons through whose premises said road is proposed to be located, except those who have signed Relinquishment, to-wit:*

DATE WHEN NOTICE WAS SERVED	NAME OF PERSON	OWNER, AGENT OR GUARDIAN	FRACTIONAL PART	Sec.	Twp.	Range	REMARKS
		None					

WHEREUPON, on the 9th *day of* July *192*5, *the following action thereon was had by said Board of County Commissioners, to-wit:*

Upon due consideration, no legal objection having been offered against the establishment of said road, and believing the same to be of public utility, it is ORDERED: that the Viewers' Report of View and Report and Plat of Survey be adopted, and that said road be declared located and established as a public highway in accordance therewith; full record thereof to be made in the County Road Record and Plat, as Road No. ____, *and the Trustees of* Quindaro ____ *Township be notified to cause the same to be opened for public travel.*

I CERTIFY, that the foregoing is a complete record of the location and establishment of said road No. ____, *as required by law to be made, and that the same was recorded on the* 9th *day of* July *192*5.

William Boggs

ROAD RECORD,

SAML. DOOSWORTH STATIONERY CO KANSAS CITY

PETITION

Road No.

BE IT REMEMBERED, *That on the* 16th *day of* May 192 5, *a Road Petition sig*

M. L. Maulsby *and* **12** *others, was presented to the Board of County Commissio*

Wyandotte County, Kansas, praying for **Relocation** *of a certain road, described as follows,*

Beginning at the N. E. Corner of Lot # 12 of McMahOn Subdivision in Sec 3-11-24 thence west along the north line of said lot #12 to the northwest corner of said lot #12 thence due north to the VicOary Highway.

BOND

SAID PETITION was accompanied with Bond, as required by law, signed by

as principal, and *and* *as sureties*

penal sum of *DOLLARS, ($* *)*

Relinquishment of Claim for Damages

WE, The undersigned, owning land along the line of the *road described in the accompanying*

hereby relinquish all claim of damage that we might have, either as owner or agent, by reason of land to be appropriated as

way for said road, and waive notice to land owners, provided by law, and donate the land for right of way for said road thro

lands, a description of which is placed opposite our several names:

NAMES	Owner or Agent	DESCRIPTION	S	T	R	Total Num Acres in Da
T. Ray Gratney						
James Murray						
Louise M. Youngbans						
Catherine McGrath						
Patrick McMahon						
M. L. Maulsby						
J. S. Maulsby						
Helen M. Lear						
O. Humdley						
Wm. Knoche						
R. R. Breedlove						
F. F. Blann						

I, *one of the petitioners on the Petition herewith submitted, d*

certify that all of the resident land owners owning land along the line of the road described therein have signed the with

quishment except:

Signed

WHEREUPON, said bond was approved by the Board, and it appearing to the satisfaction of the Board, that the law had been substantially complied with, it was ordered, that Samuel Clarke, Dave Espenlaub *and* Peter H. Kramer *be appointed viewers of the proposed road, and that they meet in conjunction with the County Surveyor, at the* Point *of* Beginning *in* Wyandotte *Township, on the* 30th *day of* June *192*5*, and proceed to view and lay out said road, according to law, giving to all parties a hearing, and make due report of their proceedings to the County Board.*

AFTERWARDS, TO-WIT: On the 17th *day of* August *192*5*,* William Beggs *County Clerk, presented to said Board his certificate, under seal, setting forth, that pursuant to law he had caused public notice of said proposed road to be published in* The Weekly Press *(a weekly newspaper, published in* Kansas City *Kansas,) for two consecutive weeks and that said notice was so published in said newspaper, on the* 5th *day of* June *192*5*, the* 12th *day of* June *192*5*, and the* *day of* *192*, and had also caused similar notice to be posted to public view upon the bulletin board in his office from* 16thMay *192*5*, to* August 16th *192*5*, and similar notices to be publicly posted in the following places, to-wit:*

from May 25th *192*5*, to* August17 *192*5*, at* Beginning *in* Wyandotte *Township*
from " " " *192*5*, to* " " *192*5*, at* End *in* " *Township*
from *192*, to* *192*, at* *in* *Township*
and had also caused record of same to be made in County Commissioner's Record, Volume "_____" page "_____"

ROAD NOTICE.

State of Kansas, Wyandotte County } ss.

To Whom It May Concern:

Take Notice, That a legal petition signed by M. L. Mauleby and other householders of Wyandotte Township in said County, has been presented to the Board of County Commissioners, praying for the re-location of a road as follows viz:

Beginning at the Northeast corner of lot 12 of McMahon subdivision in section 3, Township 11, Range 24, thence west along the North line of said lot 12 to the Northwest corner of said lot 12 thence due north to the Victory Highway.

And that said Board has appointed Samuel Clarke, Dave Espenlaub and Peter H. Kramer, Viewers, who will meet at the point of beginning of said road, as petitioned for on the 30th day of June 1925, and proceed to view said road as the law directs, at which time and place all persons interested may attend and have a hearing. In case said viewers fail to meet on the day designated, they may meet on the following day, as provided by law, without further notice.

Witness my hand and the official seal of said County, this 25th day of May 1925.

[SEAL] WILLIAM BEGGS, County Clerk.

By H. M. Swarts, Deputy.

(First Published June 5, 1925)

pre_____h day of ##### August *192*5*, P. A. Williams On County Surveyor's report of survey of said proposed road, plat and field notes, in words and figures as follows, to-wit:*

Pursuant to the order of the Board, I met with Samuel Clarke, Dave Espenlaub *and* Peter H. Kramer *viewers, at the* Point *of* Beginning *in* Wyandotte *Township, on the* 30th *day of* June *192*5*, and under the direction of said viewers, proceeded to survey said road as petitioned for, conspicuously marking the same throughout, and noting the courses and distances, and I do hereby certify that the following is a correct return of the survey of said road, and plat of the same, to-wit:*

Beginning at the North-East corner of lot 12 of McMahon's Subdivision in Section 3-11-24. Thence ##### west along the north line of said lot 12, to the northwest corner of said lot 12; thence north to the Victory Highway.

PLAT OF
M.L. MAULSBY ROAD

VICTORY HIGHWAY

Scale 1"=200 Ft.

Knecke

Younghans

FILED
IN
COUNTY CLERKS OFFICE
AUG 18 1927
WILLIAM BEGGS
COUNTY CLERK

VICTORY HIGHWAY

Knocke

Youngsham

Scale 1"=200 Ft.

FILED
IN
COUNTY CLERKS OFFICE
AUG 23 1927
WILLIAM BEGGS
COUNTY CLERK

Murray

McMAHAN'S SUBDIVISION

9

10

11

7

County
or's pl
Field

Field Notes

Viewers' Report of View and Survey

ALSO, upon said 17th *day of* August *9125, said* Samuel Clarke Dave Espenlaub *and* Peter H. Kramer *, Viewers, presented to said County Board their several reports, as follows,*

"Pursuant to Commissioners' Notice, we met at the point *of* beginning *in* Wyandotte *Township, on the* 30th *day of* June *1925, and taking to our assistance* *as chain carriers, and* *as marker, p and* *to view the route of the road petitioned for, which was surveyed under our direction by* P. A. Williamson *County Surveyor, the field notes and plat of which survey are hereto attached and form part of this report, and after careful e tion we are of the opinion that said road is practicable, and of public utility, and recommend that it be granted, as located veyed, and that it be established and opened* 40 *feet wide."*

WYANDOTTE COUNTY, KANSAS

And further report that the following is a complete list of the names of all persons (Owners, Agents or Guardians) who filed claims with us for damages or compensation, (which said claims are herewith submitted,) by reason of the location and establishment of said proposed road and the amount awarded to each, by us, to-wit:

NAMES	OWNER, AGENT OR GUARDIAN	FRACTIONAL PART	Sec.	Twp.	R'nge	Acres Appreciated	Am't Claimed	Amount Awarded by Viewers	Commissioners Revision
		None							

ALSO, upon said ..... *day of* ..... *192* ..., *there was presented to said County Board, the affidavit of* ..... *one of the petitioners aforesaid, setting forth that due notice of the* ..... *of said proposed road, together with date of meeting of the Viewers, as per published notice of County Clerk, had been served upon each of the persons noted below, who, as Owners, Agents, or Guardians were all the persons through whose premises said road is proposed to be located, except those who have signed Relinquishment, to-wit:*

DATE WHEN NOTICE WAS SERVED	NAME OF PERSON	OWNER, AGENT OR GUARDIAN	FRACTIONAL PART	Sec.	Twp.	Range	REMARKS
			None				

WHEREUPON, on the 17th *day of* August ..... *1925*, *the following action thereon was had by said Board of County Commissioners, to-wit:*

Upon due consideration, no legal objection having been offered against the establishment of said road, and believing the same to be of public utility, it is ORDERED: that the Viewers' Report of View and Report and Plat of Survey be adopted, and that said road be declared located and established as a public highway in accordance therewith; full record thereof to be made in the County Road Record and Plat, as Road No. ....., *and the Trustees of* Wyandotte ..... *Township be notified to cause the same to be opened for public travel.*

I CERTIFY, that the foregoing is a complete record of the location and establishment of said road No. ....., *as required by law to be made, and that the same was recorded on the* 17th *day of* August *1925*

ROAD RECORD,

SAML DODSWORTH STATIONERY CO KANSAS CITY

PETITION

Road No......

BE IT REMEMBERED, *That on the* 13th *day of* April *192*5, *a Road Petition si*

John L. Brune *and* 19 *others, was presented to the Board of County Commissi*

Wyandotte County, Kansas, praying for Location *of a certain road, described as follows:*

Beginning at the north west corner of the north east ¼ of section 34-10-24; thence south 240 rods; thnce west about 30 rods; thence south to the Victory Highway.

BOND

SAID PETITION was accompanied with Bond, as required by law, signed by.....

as principal, and.....*and*.....*as sureties*

penal sum of.....*DOLLARS, ($*.....)

Relinquishment of Claim for Damages

WE, The undersigned, owning land along the line of the.....*road described in the accompanying p*

hereby relinquish all claim of damage that we might have, either as owner or agent, by reason of land to be appropriated as r

way for said road, and waive notice to land owners, provided by law, and donate the land for right of way for said road throu

lands, a description of which is placed opposite our several names:

NAMES	Owner or Agent	DESCRIPTION	S	T	R	Total Numb Acres in Des
Louise Horstman						
William Galvin						
Geo. E. Brune						
Mrs. W. F. Loese						
G, H. Seibers						
August Gerding						
John L. Brune						
J. E. Freeman						
Mrs.R. W. Robinson						
Mrs. D. F. Clark						
Wm. N. Bailes						
S. R. Garvin						
Louise M. Younghans						
Fred Blanz						
Geo. T. Chinnery						
Louisa B. Garvin						
Mabel Jenkins						
Goldie M. Garvin						
Lucille McDonald						
Mazie Garvin						

I,.....*one of the petitioners on the Petition herewith submitted, do*

certify that all of the resident land owners owning land along the line of the road described therein have signed the withi

quishment except:.....

WHEREUPON, said bond was approved by the Board, and it appearing to the satisfaction of the Board, that the law had been substantially complied with, it was ordered, that Samuel Clarke, Dave Espenlaub Peter H. Kramer *be appointed viewers of the proposed road, and that they meet in conjunction with the County Surveyor, at the* Point *of* Beginning *in* Quindaro *Township, on the* 19th *day of* May *192*5*, and proceed to view and lay out said road, according to law, giving to all parties a hearing, and make due report of their proceedings to the County Board.*

AFTERWARDS, TO-WIT: On the 17th *day of* August *192*5*,* William Beggs *County Clerk, presented to said Board his certificate, under seal, setting forth, that pursuant to law he had caused public notice of said proposed road to be published in* The Weekly Press *(a weekly newspaper, published in* Kansas City *Kansas,) for two consecutive weeks and that said notice was so published in said newspaper, on the* 5th *day of* June *192*5*, the* 12th *day of* June *192*5*, and the day of 192, and had also caused similar notice to be posted to public view upon the bulletin board in his office from* 12th April *192*5*, to* August 17th *192*5*, and similar notices to be publicly posted in the following places, to-wit:*

from Apr.12th *192*5*, to* Aug 17th *192*5*, at* Beginning *in* Quindaro *Township*
from " " *192*5*, to* " " *192*6*, at* End *in* " *Township*
from 192, to 192, at in Township
and had also caused record of same to be made in County Commissioner's Record, Volume "" page ""

ROAD NOTICE

State of Kansas
Wyandotte County } ss.

To Whom It May Concern:

Take notice, that a legal petition signed by John J. Brune, and other householders o Quindaro Township, said County, has been presented to the Board of County Commissioners praying for the location of a proposed road, as follows, viz:

Beginning at the Northwest corner of the Northeast quarter, of Section 34, Township 10, Range 24, thence south 240 rods, thence west about 30 rods thence south to the Victory Highway.

And that said Board has appointed Samuel Clarke, Dave Espenlaub and Peter H. Kramer viewers, who will meet at the point of beginning of said road, as petitioned for on the 30th day of June 1925, and proceed to view said road, as the law directs, at which time and place all persons interested may attend and have a hearing. In case said viewers fail to meet on the day designated, they may meet on the following day, as provided by law, without further notice.

Witness my hand and the official seal of said County this 29th day of May, 1925.

[SEAL] WILLIAM BEGGS, County Clerk.

By H. M. Swartz, Deputy.

(First Published June 5, 1925)

day of August *192*5*,* P. A. Williamson *County Surveyor presented report of survey of said proposed road, plat and field notes, in words and figures as follows, to-wit:*

Pursuant to the order of the Board, I met with Samuel Clarke, Dave Espenlaub Peter H. Kramer *viewers, at the* Point *of* Beginning *in* Quindaro *Township, on the* 30th *day of* ~~May~~ June *192*5*, and under the direction of said viewers, proceeded to survey said road as petitioned for, conspicuously marking the same throughout, and noting the courses and distances, and I do hereby certify that the following is a correct return of the survey of said road, and plat of the same, to-wit:*

Beginning at the northwest corner of the northeast ¼ of section 34-10-24; thence south 240 rods; thence west 30 rods; thence south 80 rods to the Victory Highway.

PLAT OF
J.L. BRUNE ROAD.

as petitioned for by
J.L. Brune, et al.

of Wyandotte Twp.

Scale 1 in. = 400 ft.

To Accompany Report of
P.G. Williamson
County Surveyor

LEAVENWORTH ROAD

G.T. Chinnery

Christine Brune

J.L. Brune

J.L. Brune

Margaret L. Brune

Margaret L. Brune

Scale: Inch to ft.

To Accompany Report of
R.C. Hallowell
County Surveyor

of Wyandotte Twp.

KENILWORTH

ROAD

G.T. Chinnery

Christine Brune

J.L. Brune

J.L. Brune

Margaret L. Brune

Margaret L. Brune.

Center
Bee Line Hwy.

S.R. Garvin

J.H. Siebers

G. Horstman

Henry Galvin

FILED
IN
COUNTY CLERKS OFFICE
WILLIAM GEGGS
COUNTY CLERK

Count
or's
Field

Field Notes

Viewers' Report of View and Survey

ALSO, upon said 17th *day of* August *9125, said* Samuel Clarke, Dave Espenlab *and* Peter H. Kramer *, Viewers, presented to said County Board their several reports, as follows,*

"Pursuant to Commissioners' Notice, we met at the Point *of* Beginning *in* Quindaro *Township, on the* 28th *day of* ######t June *195, and taking to our assistance* *and* *as chain carriers, and* *as marker, pr to view the route of the road petitioned for, which was surveyed under our direction by* P. A. Williamson *County Surveyor, the field notes and plat of which survey are hereto attached and form part of this report, and after careful d tion we are of the opinion that said road is practicable, and of public utility, and recommend that it be granted, as located veyed, and that it be established and opened* 40 *feet wide."*

WYANDOTTE COUNTY, KANSAS

And further report that the following is a complete list of the names of all persons (Owners, Agents or Guardians) who filed claims with us for damages or compensation, (which said claims are herewith submitted,) by reason of the location and establishment of said proposed road and the amount awarded to each, by us, to-wit:

NAMES	OWNER, AGENT OR GUARDIAN	FRACTIONAL PART	Sec.	Twp.	R'nge	Acres Appropriated	Am't Claimed	Amount Awarded by Viewers	Commissioners Revision
		None							

ALSO, upon said .....day of .....192....., there was presented to said County Board, the affidavit of .....one of the petitioners aforesaid, setting forth that due notice of the..... of said proposed road, together with date of meeting of the Viewers, as per published notice of County Clerk, had been served upon each of the persons noted below, who, as Owners, Agents, or Guardians were all the persons through whose premises said road is proposed to be located, except those who have signed Relinquishment, to-wit:

Date When Notice was Served	NAME OF PERSON	Owner, Agent or Guardian	FRACTIONAL PART	Sec.	Twp.	Range	REMARKS
			None				

WHEREUPON, on the 17th *day of* August *1925, the following action thereon was had by said Board of County Commissioners, to-wit:*

Upon due consideration, no legal objection having been offered against the establishment of said road, and believing the same to be of public utility, it is ORDERED: that the Viewers' Report of View and Report and Plat of Survey be adopted, and that said road be declared located and established as a public highway in accordance therewith; full record thereof to be made in the County Road Record and Plat, as Road No. ....., and the Trustees of Quindaro *Township be notified to cause the same to be opened for public travel.*

I CERTIFY, that the foregoing is a complete record of the location and establishment of said road No. ....., as required by law to be made, and that the same was recorded on the 17th *day of* August *1925.*

.....
County Clerk.

ROAD RECORD,

SAML BODEWORTH STATIONERY CO KANSAS CITY

PETITION

Road No......

BE IT REMEMBERED, *That on the* 13th *day of* May 192 5, *a Road Petition sig*

E. C. Gray *and* 14 *others, was presented to the Board of County Commissio*

Wyandotte County, Kansas, praying for Location *of a certain road, described as follows,*

Crestwood Avenue, Valley St.,Orchard St and Millcrest Drive in the plat of Crestwood, as per recorded plat of said Crestwood

BOND

SAID PETITION was accompanied with Bond, as required by law, signed by.....

as principal, and.....*and*.....*as sureties*

penal sum of.....*DOLLARS, ($*.....)

Relinquishment of Claim for Damages

WE, The undersigned, owning land along the line of the.....*road described in the accompanying p*

hereby relinquish all claim of damage that we might have, either as owner or agent, by reason of land to be appropriated as r

way for said road, and waive notice to land owners, provided by law, and donate the land for right of way for said road throu

lands, a description of which is placed opposite our several names:

NAMES	Owner or Agent	DESCRIPTION	S	T	R	Total Numb Acres in Des
E. C. Gray						
Elva Malone						
Fred Ferguson						
Wm. E. Matthews						
Lula KeOns						
Edwin Tayler						
Marshall Ormond						
Sidney E. Withers						
I. F. Malone						
Eva Memmer						
C. L. Curts						
J. E. Smith						
John P. Wagner						
John Gering						
W. C. Smith						

I,.....*one of the petitioners on the Petition herewith submitted, do*

certify that all of the resident land owners owning land along the line of the road described therein have signed the withi

quishment except:.....

WHEREUPON, said bond was approved by the Board, and it appearing to the satisfaction of the Board, that the law had been substantially complied with, it was ordered, that Samuel Clarke, Dave Espenlaub Peter H. Kramer *be appointed viewers of the proposed road, and that they meet in conjunction with the County Surveyor, at the* Point *of* Beginning *in* Wyandotte *Township, on the* 30th *day of* June *192*5*, and proceed to view and lay out said road, according to law, giving to all parties a hearing, and make due report of their proceedings to the County Board.*

AFTERWARDS, TO-WIT: On the 17th *day of* August *192*5*,* William Beggs *County Clerk, presented to said Board his certificate, under seal, setting forth, that pursuant to law he had caused public notice of said proposed road to be published in* The Weekly Press *(a weekly newspaper, published in* Kansas City *Kansas,) for two consecutive weeks and that said notice was so published in said newspaper, on the* 22nd *day of* May *192*5*, the* 29th *day of* May *192*5*, and the ..... day of ..... 192....., and had also caused similar notice to be posted to public view upon the bulletin board in his office from* 14th May *192*5*, to* August 17th *192*5*, and similar notices to be publicly posted in the following places, to-wit:*

from May 14th *192*5*, to* Aug 17 *192*5*, at* Beginn *in* Wyandotte *Township*
from " " *192*5*, to* " " *192*5*, at* End *in* " *Township*
from ..... 192....., to ..... 192....., at ..... in ..... Township
and had also caused record of same to be made in County Commissioner's Record, Volume "....." page "....."

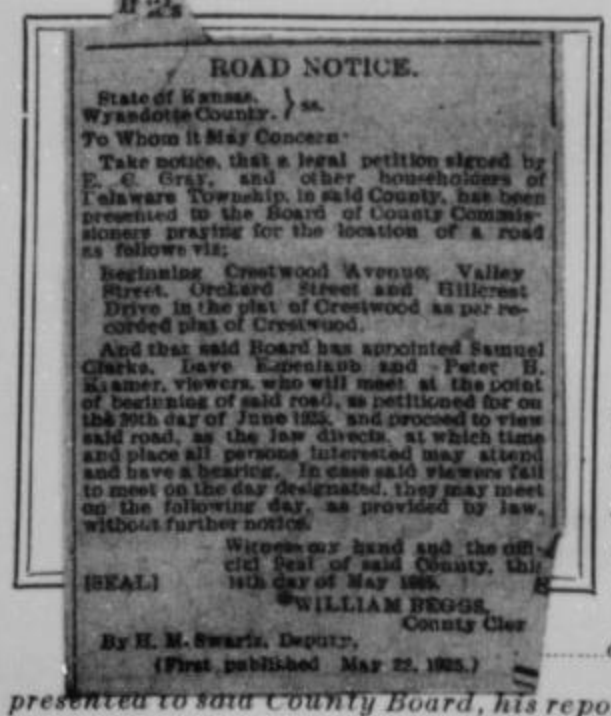

ROAD NOTICE.

State of Kansas, } ss.
Wyandotte County. }

To Whom it May Concern:

Take notice, that a legal petition signed by E. C. Gray, and other householders of Delaware Township, in said County, has been presented to the Board of County Commissioners praying for the location of a road as follows viz:

Beginning Crestwood Avenue, Valley Street, Orchard Street and Hillcrest Drive in the plat of Crestwood as per recorded plat of Crestwood.

And that said Board has appointed Samuel Clarke, Dave Espenlaub and Peter H. Kramer, viewers, who will meet at the point of beginning of said road, as petitioned for on the 30th day of June 1925, and proceed to view said road, as the law directs, at which time and place all persons interested may attend and have a hearing. In case said viewers fail to meet on the day designated, they may meet on the following day, as provided by law, without further notice.

Witness my hand and the official Seal of said County, this 14th day of May 1925.

[SEAL] WILLIAM BEGGS, County Clerk

By H. M. Swarts, Deputy.

(First published May 22, 1925.)

day of August *192*5*,* P. A. Williamson *County Surveyor presented to said County Board, his report of survey of said proposed road, plat and field notes, in words and figures as follows, to-wit:*

Pursuant to the order of the Board, I met with Samuel Clarke, Dave Espenlaub *and* Peter H. Kramer *viewers, at the* Point *of* Beginning *in* Wyandotte *Township, on the* 30 th *day of* June *192*5*, and under the direction of said viewers, proceeded to survey said road as petitioned for, conspicuously marking the same throughout, and noting the courses and distances, and I do hereby certify that the following is a correct return of the survey of said road, and plat of the same, to-wit:*

Crestwood Avenue, Valley Street, Orchard Street and Hillcrest Drive in the Plat of Crestwood, as said plat appears of record in the office of Register of Deeds of Wyandotte County.

PLAT OF
CREST WOOD AVE. VALLEY ST.
ORCHARD ST. AND HILLCREST DRIVE
IN THE PLAT OF
CRESTWOOD ADDITION
AS PETITIONED FOR BY
E. C. GRAY ET. AL

N

Scale 1"=200'

To Accompany Report of

P. A. Williamson
County Surveyor.

PLAT OF
CRESTWOOD AVE VALLEY ST
ORCHARD ST AND HILLCREST DRIVE
IN THE PLAT OF
CRESTWOOD ADDITION
AS PETITIONED FOR BY
E.C.GRAY ET AL

N

Scale 1" 200

To Accompany Report of
P. A. Williamson
County Surveyor

Viewers' Report of View and Survey

ALSO, upon said 17th *day of* August *912*5 *, said* Samuel Clarke Dave Espenlaub *and* Peter H, Kramer *, Viewers, presented to said County Board their several reports, as follows,*

"Pursuant to Commissioners' Notice, we met at the Point *of* Beginning *in* Wyandotte *Township, on the* 30th *day of* June *1925, and taking to our assistance* *and* *as chain carriers, and* *as marker, pro to view the route of the road petitioned for, which was surveyed under our direction by* P. A. Williamson *County Surveyor, the field notes and plat of which survey are hereto attached and form part of this report, and after careful de tion we are of the opinion that said road is practicable, and of public utility, and recommend that it be granted, as located a veyed, and that it be established and opened* 40 *feet wide."*

WYANDOTTE COUNTY, KANSAS

Report ages and ded

And further report that the following is a complete list of the names of all persons (Owners, Agents or Guardians) who filed claims with us for damages or compensation, (which said claims are herewith submitted,) by reason of the location and establishment of said proposed road and the amount awarded to each, by us, to-wit:

NAMES	OWNER, AGENT OR GUARDIAN	FRACTIONAL PART	Sec.	Twp.	R'nge	Acres Appropriated	Am't Claimed	Amount Awarded by Viewers	Commissioners Revision
		None							

ALSO, upon said ____ *day of* ____ *192*__, *there was presented to said County Board, the affidavit of* ____ *one of the petitioners aforesaid, setting forth that due notice of the* ____ *of said proposed road, together with date of meeting of the Viewers, as per published notice of County Clerk, had been served upon each of the persons noted below, who, as Owners, Agents, or Guardians were all the persons through whose premises said road is proposed to be located, except those who have signed Relinquishment, to-wit:*

Date When Notice was Served	NAME OF PERSON	Owner, Agent or Guardian	FRACTIONAL PART	Sec.	Twp.	Range	REMARKS
			None				

WHEREUPON, on the 17th *day of* August *192*5, *the following action thereon was had by said Board of County Commissioners, to-wit:*

Upon due consideration, no legal objection having been offered against the establishment of said road, and believing the same to be of public utility, it is ORDERED: that the Viewers' Report of View and Report and Plat of Survey be adopted, and that said road be declared located and established as a public highway in accordance therewith; full record thereof to be made in the County Road Record and Plat, as Road No. ____, *and the Trustees of* Wyandotte *Township be notified to cause the same to be opened for public travel.*

I CERTIFY, that the foregoing is a complete record of the location and establishment of said road No. ____, *as required by law to be made, and that the same was recorded on the* 17th *day of* August *192*5

____

County Clerk.

ROAD RECORD,

SAML DOOSWORTH STATIONERY CO KANSAS CITY

PETITION

Road No......

BE IT REMEMBERED, *That on the* 6th *day of* April *192* 5, *a Road Petition sig*
Asa Ellis Jr *and* 18 *others, was presented to the Board of County Commissio*
Wyandotte County, Kansas, praying for Location *of a certain road, described as follows,*

Beginning at a point 1472 Ft. west of the Southeast Corner of the Southwest ¼ of Section 20-10-23; thence north 160 rods to the north line of the Southwest ¼ of Section 20-10-23 and ending at a point 1472 Ft east of the North east Corner of the Southwest ¼ of Section 20

BOND

SAID PETITION was accompanied with Bond, as required by law, signed by.....
as principal, and.....*and*.....*as sureties*
penal sum of.....*DOLLARS, ($*.....)

Relinquishment of Claim for Damages

WE, The undersigned, owning land along the line of the.....*road described in the accompanying p*
hereby relinquish all claim of damage that we might have, either as owner or agent, by reason of land to be appropriated as r
way for said road, and waive notice to land owners, provided by law, and donate the land for right of way for said road throu
lands, a description of which is placed opposite our several names:

NAMES	Owner or Agent	DESCRIPTION	S	T	R	Total Numb Acres in Desc
W. L. BrooKshire						
Elmer Blankenship						
Dewey Cunningham						
Alfred Baker						
Elmer Scott						
B. T. Cannon						
James Glenn						
A. H. BAker						
Warren Scott						
S. C. Miller						
E. Lawler						
W. D. Waldron						
W. B. Clark						
W. S Johnson						
R. M. Cole						
Robt. McKenzie						
Wm. Calloway,						
W. W. Fleming						

I,.....*one of the petitioners on the Petition herewith submitted, do*
certify that all of the resident land owners owning land along the line of the road described therein have signed the withi
quishment except.....

Appointment of Viewers

WHEREUPON, said bond was approved by the Board, and it appearing to the satisfaction of the Board, that the law had been substantially complied with, it was ordered, that Samuel Clarke, Dave Espenlaub Peter H. Kramer *be appointed viewers of the proposed road, and that they meet in conjunction with the County Surveyor, at the* Pint *of* Beginning *in* Prairie *Township, on the* 2nd *day of* June *19*25*, and proceed to view and lay out said road, according to law, giving to all parties a hearing, and make due report of their proceedings to the County Board.*

AFTERWARDS, TO-WIT: On the 17th *day of* August *19*25*, William Beggs County Clerk, presented to said Board his certificate, under seal, setting forth, that pursuant to law he had caused public notice of said proposed road to be published in* The Weekly Press *(a weekly newspaper, published in* Kansas City *Kansas,) for two consecutive weeks and that said notice was so published in said newspaper, on the* 15th *day of* May *19*25*, the 22nd *day of* May *19*25*, and the ..... *day of* ..... *19*....*, and had also caused similar notice to be posted to public view upon the bulletin board in his office from* 6th April *19*25*, to* August 17th *19*25*, and similar notices to be publicly posted in the following places, to-wit:*

from Apr.6th *19*25*, to* Aug 17th *19*25*, at* Begin *in* Prairie *Township*
from " " *19*25*, to* " " *19*25*, at* End *in* " *Township*
from ..... *19*....*, to* ..... *19*....*, at* ..... *in* ..... *Township*
and had also caused record of same to be made in County Commissioner's Record, Volume "....." page "....."

PROOF OF PUBLIC NOTICE

ROAD NOTICE.

State of Kansas
Wyandotte County } ss.

To Whom It May Concern:

Take Notice, That a legal petition signed by Asa Ellis, Jr. and other householders of Prairie Township, in said County, has been presented to the Board of County Commissioners, praying for the location of a road as follows viz:

Beginning at a point 1472 feet west of the southeast corner of the southwest ¼ of Section 20, Township 20, Range 23, thence north 160 rods to the north line of the southwest ¼ of Section 20 Township 20, Range 23 and ending at a point 1472 feet west of the Northeast corner of Southwest ¼, Section 20

And that said Board has appointed Samuel Clarke, Dave Espenlaub and Peter H. Kramer, Viewers, who will meet at the point of beginning of said road, as petitioned for on the 2nd day of June 1925, and proceed to view said road as the law directs, at which time and place all persons interested may attend and have a hearing. In case said viewers fail to meet on the day designated, they may meet on the following day, as provided by law, without further notice.

[SEAL.] Witness my hand and the official seal of said County, this 7th day of May 1925.

WILLIAM BEGGS,
County Clerk.

By H. M. Swartz, Deputy.

(First Published May 15, 1925.)

th day of ##### August *19*25*, P. A. Williamson County Surveyor*

County Surveyor's Report and Field Notes

pr *report of survey of said proposed road, plat and field notes, in words and figures as follows, to-wit:*

Pursuant to the order of the Board, I met with Samuel Clarke, Dave Espenlaub Peter H. Kramer *viewers, at the* point *of* beginning *in* Prairie *Township, on the* 2nd *day of* June *19*25*, and under the direction of said viewers, proceeded to survey said road as petitioned for, conspicuously marking the same throughout, and noting the courses and distances, and I do hereby certify that the following is a correct return of the survey of said road, and plat of the same, to-wit:*

Beginning at a point 1472 ft. west of the S. E. Corner of the S. W. ¼ of Sec.20 Twp 20 Range 23e.;thence north 160 rods to the north line of the S. W. ¼ of said Sec 20.

PLAT OF THE PROPOSED

ELLIS ROAD

AS PETITIONED FOR BY

ASA ELLIS JR. ET AL

Scale 1" = 300'

To Accompany Report of

P. A. Williamson

County Surveyor

Count
or's
Fiel

Field Notes

Viewers' Report of View and Survey

ALSO, upon said 17th *day of* August 9125, *said* Samuel Clarke, Dave Espenlaub *and* Peter H. Kramer, *Viewers, presented to said County Board their several reports, as follows,*

"Pursuant to Commissioners' Notice, we met at the Point *of* Beginning *in* Prairie *Township, on the* 2nd *day of* June 1925, *and taking to our assistance* _____ *and* _____ *as chain carriers, and* _____ *as marker, pro to view the route of the road petitioned for, which was surveyed under our direction by* P. A. Williamson *County Surveyor, the field notes and plat of which survey are hereto attached and form part of this report, and after careful de tion we are of the opinion that said road is practicable, and of public utility, and recommend that it be granted, as located a veyed, and that it be established and opened* 40 *feet wide."*

And further report that the following is a complete list of the names of all persons (Owners, Agents or Guardians) who filed claims with us for damages or compensation, (which said claims are herewith submitted,) by reason of the location and establishment of said proposed road and the amount awarded to each, by us, to-wit:

NAMES	OWNER, AGENT OR GUARDIAN	FRACTIONAL PART	Sec.	Twp.	R'nge	Acres Appropriated	Am't Claimed	AMOUNT Awarded by Viewers	Commissioners Revision
		None							

ALSO, upon said ____ *day of* ____ *192*__, *there was presented to said County Board, the affidavit of* ____ *one of the petitioners aforesaid, setting forth that due notice of the* ____ *of said proposed road, together with date of meeting of the Viewers, as per published notice of County Clerk, had been served upon each of the persons noted below, who, as Owners, Agents, or Guardians were all the persons through whose premises said road is proposed to be located, except those who have signed Relinquishment, to-wit:*

DATE WHEN NOTICE WAS SERVED	NAME OF PERSON	OWNER, AGENT OR GUARDIAN	FRACTIONAL PART	Sec.	Twp.	Range	REMARKS
			None				

WHEREUPON, on the 17th *day of* August *192*5, *the following action thereon was had by said Board of County Commissioners, to-wit:*

Upon due consideration, no legal objection having been offered against the establishment of said road, and believing the same to be of public utility, it is ORDERED: that the Viewers' Report of View and Report and Plat of Survey be adopted, and that said road be declared located and established as a public highway in accordance therewith; full record thereof to be made in the County Road Record and Plat, as Road No. ____, *and the Trustees of* Prairie *Township be notified to cause the same to be opened for public travel.*

I CERTIFY, that the foregoing is a complete record of the location and establishment of said road No. ____, *as required by law to be made, and that the same was recorded on the* 17th *day of* August *19*5.

ROAD RECORD,

SAML DODSWORTH STATIONERY CO KANSAS CITY

PETITION

Road No.....

BE IT REMEMBERED, That on the 6th day of July 192 5, a Road Petition sig
Fred F. Burns and 16 others, was presented to the Board of County Commissio
Wyandotte County, Kansas, praying for the vacation see deed. of a certain road, described as follows,

South west Corner - Lot 5 - Erbs Subdivision, an addition
in Wyandotte County, thence east 341 ft to N.E. Corner of
lot 7 - Erbs Subdivision, Intending to describe the West
341 ft of Farrow Ave in Erbs Subdivision.

Deeded to Wyandotte County by Grace Tipton.

recorded in record ~~of~~. 948, Page 437
Register of Deeds office

BOND

SAID PETITION was accompanied with Bond, as required by law, signed by.....
as principal, and.....and.....as sureties
penal sum of.....DOLLARS, ($.....)

Relinquishment of Claim for Damages

WE, The undersigned, owning land along the line of the.....road described in the accompanying
hereby relinquish all claim of damage that we might have, either as owner or agent, by reason of land to be appropriated as
way for said road, and waive notice to land owners, provided by law, and donate the land for right of way for said road thro
lands, a description of which is placed opposite our several names:

NAMES	Owner or Agent	DESCRIPTION	S	T	R	Total Num Acres in De
W. J. Erb						
F. W. Barker						
W. H. Johnson						
A. F. James						
T. J. Emmett						
Fred H. Morley						
Carl Theno						
W. B. Davidson						
D. B. Raleton						
Louis J Keller						
A. L. Revis						
D. L. Riggs						
C. F. Novitz						
August Gerding						
M. E. Dailey						
Chas Mitchell						

I,.....one of the petitioners on the Petition herewith submitted, d
certify that all of the resident land owners owning land along the line of the road described therein have signed the with
quishment except:.....

WHEREUPON, said bond was approved by the Board, and it appearing to the satisfaction of the Board, that the law had been substantially complied with, it was ordered, that Samuel Clarke - Peter H. Kramer and Dave Espenlaub be appointed viewers of the proposed road, and that they meet in conjunction with the County Surveyor, at the point of beginning in Wyandotte Township, on the 20th day of August 1925, and proceed to view and lay out said road, according to law, giving to all parties a hearing, and make due report of their proceedings to the County Board.

AFTERWARDS, TO-WIT: On the 10th day of July 1925, William Begge County Clerk, presented to said Board his certificate, under seal, setting forth, that pursuant to law he had caused public notice of said proposed road to be published in Weekly Press (a weekly newspaper, published in Kansas Kansas,) for two consecutive weeks and that said notice was so published in said newspaper, on the 10th day of July 1925, the 17th day of July 1925, and the ___ day of ___ 192__, and had also caused similar notice to be posted to public view upon the bulletin board in his office from July 6 1925, to Aug 20th 1925, and similar notices to be publicly posted in the following places, to-wit:

from July 8 1925, to Aug 20 1925, at Beg in Wya Township
from ___ 192__, to ___ 192__, at End in ___ Township
from ___ 192__, to ___ 192__, at ___ in ___ Township

and had also caused record of same to be made in County Commissioner's Record, Volume ___ page ___

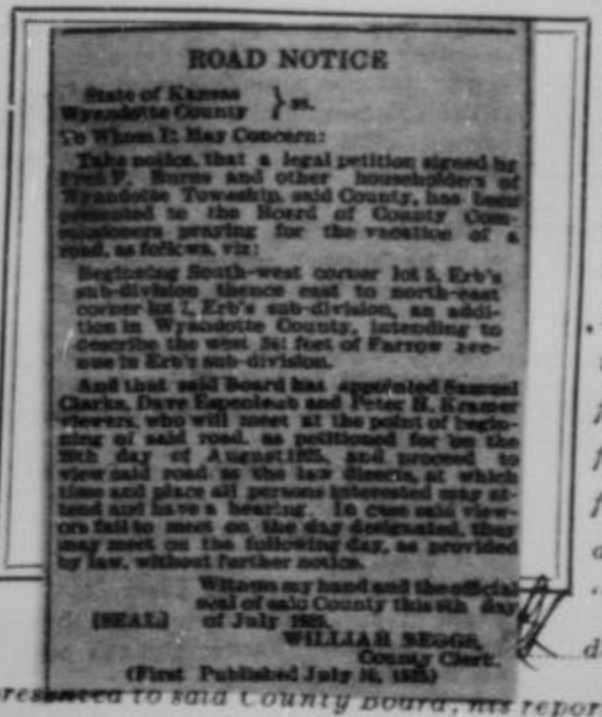

ROAD NOTICE

State of Kansas } ss.
Wyandotte County }

To Whom It May Concern:

Take notice, that a legal petition signed by Fred F. Burns and other householders of Wyandotte Township, said County, has been presented to the Board of County Commissioners praying for the vacation of a road, as follows, viz:

Beginning South-west corner lot 5, Erb's sub-division thence east to north-east corner lot 7, Erb's sub-division, an addition in Wyandotte County, intending to describe the west 341 feet of Farrow Avenue in Erb's sub-division.

And that said Board has appointed Samuel Clarke, Dave Espenlaub and Peter H. Kramer viewers, who will meet at the point of beginning of said road, as petitioned for on the 20th day of August 1925, and proceed to view said road as the law directs, at which time and place all persons interested may attend and have a hearing. In case said viewers fail to meet on the day designated, they may meet on the following day, as provided by law, without further notice.

Witness my hand and the official seal of said County this 8th day of July 1925.

[SEAL] WILLIAM SEGGE, County Clerk.

(First Published July 16, 1925)

4th day of September 1925, P. A. Williamson County Surveyor presented to said County Board, his report of survey of said proposed road, plat and field notes, in words and figures as follows, to-wit:

Pursuant to the order of the Board, I met with Samuel Clarke, Dave Espenlaub and Peter H. Kramer viewers, at the point of beginning in Wyandotte Township, on the 20th day of August 1925, and under the direction of said viewers, proceeded to survey said road as petitioned for, conspicuously marking the same throughout, and noting the courses and distances, and I do hereby certify that the following is a correct return of the survey of said road, and plat of the same, to-wit:

Beginning at the S. W. corner of Lot 5, Erbs Subdivision thence East to the N. E. Corner of lot 7 Erbs Subdivision intending to describe the West 341 ft of Farrow Ave in Erbs Subdivision an addition in Wyandotte County.

PLAT SHOWING
VACATION OF PART OF FARROW
AVENUE IN THE PLAT OF
ERB'S SUBDIVISION
AS PETITIONED FOR
BY FRED F. BURNS ET. AL

N

Scale 1"=150'

To Accompany Report of
P. A. Williamson
County Surveyor.



FILED
IN
COUNTY CLERKS OFFICE
SEP 3 1926
WILLIAM BEGGS
COUNTY CLERK

ROAD RECORD,

Deeded Feb 28-1941, See Record 948, Page 437
Register of Deeds office

County Surveyor's plat and Field Notes

Field Notes

Viewers' Report of View and Survey

ALSO, upon said 2nd *day of* Sept 1925, *said* Samuel Clarke, Dave Espe
and Peter H. Kramer, *Viewers, presented to said County Board their several reports, as follows,*
"Pursuant to Commissioners' Notice, we met at the Point *of* Beginning *in* Wa
Township, on the 20th *day of* Aug 1925, *and taking to our assistance* P.A. Williams
and ~ *as chain carriers, and* as marker, pro
to view the route of the road petitioned for, which was surveyed under our direction by P.A. Williamson
County Surveyor, the field notes and plat of which survey are hereto attached and form part of this report, and after careful de
tion we are of the opinion that said road is practicable, and of public utility, and recommend that it be granted, as ~~located~~ Vacated
veyed, and that it be ~~established~~ Vacated *and ~~opened~~* Closed *feet wide."*

And further report that the following is a complete list of the names of all persons (Owners, Agents or Guardians) who filed claims with us for damages or compensation, (which said claims are herewith submitted,) by reason of the location and establishment of said proposed road and the amount awarded to each, by us, to-wit:

NAMES	OWNER, AGENT OR GUARDIAN	FRACTIONAL PART	Sec.	Twp.	R'nge	Acres Appropriated	Am't Claimed	AMOUNT AWARDED BY VIEWERS	COMMISSIONERS DECISION
		None							

ALSO, upon said ____ day of ____ 192__, there was presented to said County Board, the affidavit of ____ one of the petitioners aforesaid, setting forth that due notice of the ____ of said proposed road, together with date of meeting of the Viewers, as per published notice of County Clerk, had been served upon each of the persons noted below, who, as Owners, Agents, or Guardians were all the persons through whose premises said road is proposed to be located, except those who have signed Relinquishment, to-wit:

DATE WHEN NOTICE WAS SERVED	NAME OF PERSON	OWNER, AGENT OR GUARDIAN	FRACTIONAL PART	Sec.	Twp.	Range	REMARKS

WHEREUPON, on the 7th day of Sept 1925, the following action thereon was had by said Board of County Commissioners, to-wit:

Upon due consideration, no legal objection having been offered against the establishment of said road, and believing the same to be of public utility, it is ORDERED: that the Viewers' Report of View and Report and Plat of Survey be adopted, and that said road be declared located and established as a public highway in accordance therewith; full record thereof to be made in the County Road Record and Plat, as Road No. ____, and the Trustees of Wyandotte Township be notified to cause the same to be ~~opened~~ closed for public travel.

I CERTIFY, that the foregoing is a complete record of the ~~location~~ Vacation and ~~establishment~~ closing of said road No. ____, as required by law to be made, and that the same was recorded on the 7th day of Sept 1925.

William Beggs, County Clerk.

J. B. L.

ROAD RECORD,

SAML DODSWORTH STATIONERY CO KANSAS CITY

PETITION

Road No......

BE IT REMEMBERED, *That on the* 18th *day of* May *192*5, *a Road Petition si*
H. E. Verring *and* 12 *others, was presented to the Board of County Commissio*
Wyandotte County, Kansas, praying for Location *of a certain road, described as follows,*
Hillside Ave in the plat of Richland, also
Valley View Ave. in the same plat.

BOND

SAID PETITION was accompanied with Bond, as required by law, signed by.....
as principal, and.....*and*.....*as sureties,*
penal sum of.....*DOLLARS, ($*.....)

Relinquishment of Claim for Damages

WE, The undersigned, owning land along the line of the.....*road described in the accompanying p*
hereby relinquish all claim of damage that we might have, either as owner or agent, by reason of land to be appropriated as ri
way for said road, and waive notice to land owners, provided by law, and donate the land for right of way for said road throu
lands, a description of which is placed opposite our several names:

NAMES	Owner or Agent	DESCRIPTION	S	T	R	Total Numbe Acres in Descr
Wm. Imhoff						
Frank Yager Jr						
A. F. Spohr						
J. R. Harbour						
D. W. Pemberton						
Fred T. Fenton						
J. F. Barber						
Chas E. Inman						
Ed Crawford per C. E. S.						
Thos. J. Brough						
Rodney Babb						
Hugh Leavey						

I,.....*one of the petitioners on the Petition herewith submitted, do he*
certify that all of the resident land owners owning land along the line of the road described therein have signed the within re
quishment except:.....

WHEREUPON, said bond was approved by the Board, and it appearing to the satisfaction of the Board, that the law had been substantially complied with, it was ordered, that Samuel Clarke Dave Espenlaub and Peter H. Kranzer be appointed viewers of the proposed road, and that they meet in conjunction with the County Surveyor, at the Point of Beginning in Wyandotte Township, on the 30th day of June 192 5, and proceed to view and lay out said road, according to law, giving to all parties a hearing, and make due report of their proceedings to the County Board.

AFTERWARDS, TO-WIT: On the 3rd day of Sept 192 5, William Beggs County Clerk, presented to said Board his certificate, under seal, setting forth, that pursuant to law he had caused public notice of said proposed road to be published in Weekly Press (a weekly newspaper, published in Kansas City Kansas,) for two consecutive weeks and that said notice was so published in said newspaper, on the 5 day of June 192 5, the 12th day of June 192 5, and the day of 192 , and had also caused similar notice to be posted to public view upon the bulletin board in his office from June 5th 192 5, to Sept 3rd 192 5, and similar notices to be publicly posted in the following places, to-wit:

from June 5 192 5, to Sept 3 192 5, at Beg in Wy Township
from 192 , to 192 , at Eld in Township
from 192 , to 192 , at in Township

and had also caused record of same to be made in County Commissioner's Record, Volume " " page " "

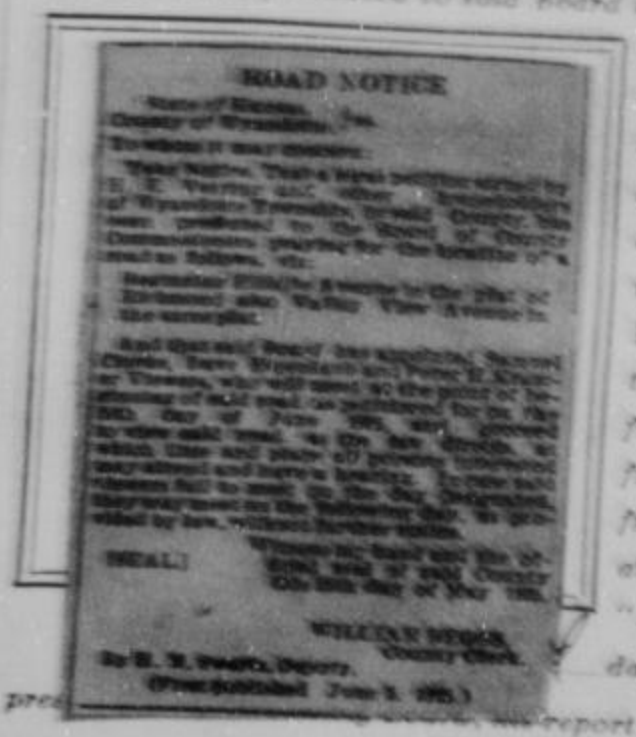

ROAD NOTICE

State of Kansas, } ss.
County of Wyandotte, }

To whom it may concern:

That Notice That a duly petition signed by H. E. Purvis and other freeholders of Wyandotte Township, Kansas was presented to the Board of County Commissioners praying for the location of a road as follows, viz:

Beginning 2310 ft. South of the SE cor. of Richland and Valley View Avenue in the same plat.

And that said Board has appointed Samuel Clarke, Dave Espenlaub and Peter H. Kranzer, who will meet on the point of beginning of said road as petitioned for, on the 30th day of June 1925, and proceed to view said road, at the time aforesaid, and after having duly qualified, which they are ready and willing to do, and make report of their proceedings thereof to the next regular session of the Board of County Commissioners, which will be held on the 1st Monday in September 1925, at which time all persons interested may appear and have a hearing. In case said viewers fail to meet, on the day designated, they will meet on the following day, as provided by law, without further notice.

[SEAL] Witness my hand and the official seal of said County this 5th day of June 1925.

WILLIAM BEGGS,
County Clerk.

By E. M. Swafford, Deputy.

(First published June 5, 1925.)

pro day of Sept 192 , B. D. Wilkinson County Surveyor report of survey of said proposed road, plat and field notes, in words and figures as follows, to-wit:

Pursuant to the order of the Board, I met with Samuel Clarke, Dave Espenlaub and Peter H. Kranzer viewers, at the Point of Beg in Wy Township, on the 30th day of June 192 5, and under the direction of said viewers, proceeded to survey said road as petitioned for, conspicuously marking the same throughout, and noting the courses and distances, and I do hereby certify that the following is a correct return of the survey of said road, and plat of the same, to-wit:

Hillside Ave in the Plat of Richland
Also Valley View Ave in the same Plat.

PLAT OF
HILLSIDE AVE.
AND VALLEYVIEW AVE.
IN THE PLAT OF RICHLAND
AS PETITIONED FOR BY
H.E. VERRING ET.AL.

Scale 1" = 200'

To Accompany Report of

P.A. Williams
County Surveyor

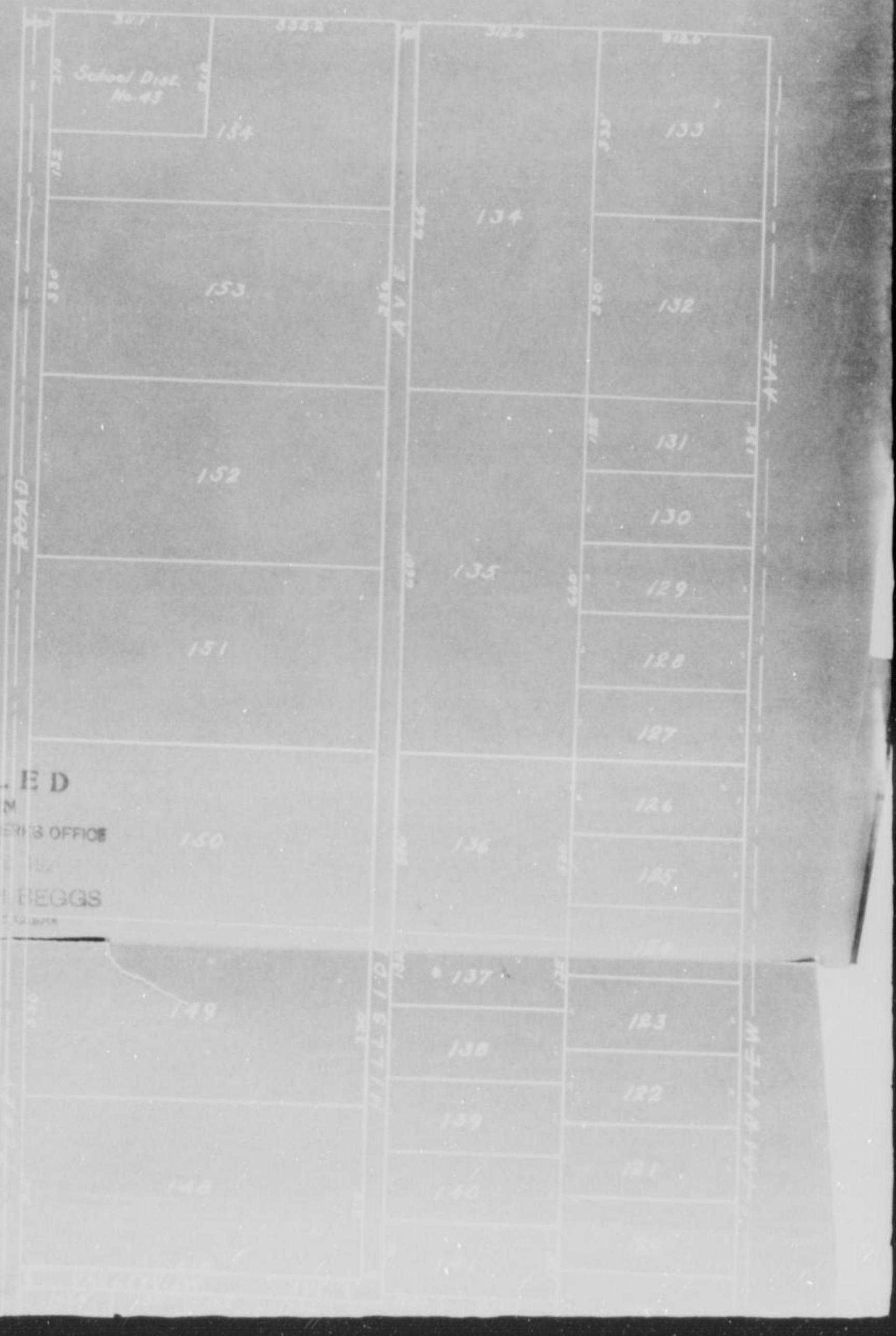

FILED
IN
COUNTY CLERK'S OFFICE

WILLIAM BEGGS
COUNTY CLERK

AS PETITIONED FOR BY
H.E. VERPING ET AL

To Accompany Report of

P.A. Williams
County Surveyor

FILED
IN
COUNTY CLERK'S OFFICE
SEP 2 1952
WILLIAM BEGGS
COUNTY CLERK

School Dist. No. 43

153 152 151 150 149 148 147 146 145 144 143 142

134 135 136 137 138 139 140 141

133 132 131 130 129 128 127 126 125 124 123 122 121 120 119 118

ROAD 38th AVE. 37th AVE. 36th AVE. 35th AVE. 34th AVE.

LAFAYETTE AVE.

Field Notes

Viewers' Report of View and Survey

AISO upon said 3rd day of Sept 1915 said Samuel Clark Frank Eyerly
and Peter H Reamer Viewers, presented to said County Board their several reports, as follows, to

"Pursuant to Commissioners' Notice, we met at the Point of Beg in Wa
Township, on the 30 th day of June 191 5 and taking to our assistance J A W Thompson
and as chain carriers, and as marker, pro
to view the route of the road petitioned for, which was surveyed under our direction by J A W Thompson
County Surveyor, the field notes and plat of which survey are hereto attached and form part of this report, and after careful del
tion we are of the opinion that said road is practicable, and of public utility, and recommend that it be granted, as located an
veyed, and that it be established and opened 40 feet wide."

WYANDOTTE COUNTY, KANSAS

And further report that the following is a complete list of the names of all persons (Owners, Agents or Guardians) who filed claims with us for damages or compensation, (which said claims are herewith submitted,) by reason of the location and establishment of said proposed road and the amount awarded to each, by us, to-wit:

NAMES	OWNER, AGENT OR GUARDIAN	FRACTIONAL PART	Sec.	Twp.	R'nge	Acres Appropriated	Am't Claimed	Amount Awarded by Viewers	Commissioners Action
		None							

ALSO, upon said ..... day of ..... 192..., there was presented to said County Board, the affidavit of ..... one of the petitioners aforesaid, setting forth that due notice of the ..... of said proposed road, together with date of meeting of the Viewers, as per published notice of County Clerk, had been served upon such of the persons noted below, who, as Owners, Agents, or Guardians were all the persons through whose premises said road is proposed to be located, except those who have signed Relinquishment, to-wit:

DATE WHEN NOTICE WAS SERVED	NAME OF PERSON	OWNER, AGENT OR GUARDIAN	FRACTIONAL PART	Sec.	Twp.	Range	REMARKS
			None				

WHEREUPON, on the 27th day of Sept 192 5, the following action thereon was had by said Board of County Commissioners, to-wit:

Upon due consideration, no legal objection having been offered against the establishment of said road, and believing the same to be of public utility, it is ORDERED: that the Viewers' Report of View and Report and Plat of Survey be adopted, and that said road be declared located and established as a public highway in accordance therewith; full record thereof to be made in the County Road Record and Plat, as Road No. ....., and the Trustees of ..... Township be notified to cause the same to be opened for public travel.

I CERTIFY, that the foregoing is a complete record of the location and establishment of said road No. ....., as required by law to be made, and that the same was recorded on the 30th day of Sept 192 5.

William Bagby Jr
County Clerk

310 Twist

ROAD RECORD,

SAML DODSWORTH STATIONERY CO KANSAS CITY M

PETITION

Road No.....

BE IT REMEMBERED, That on the 11th day of May 1926, a Road Petition sig
Henry Twist and 23 others, was presented to the Board of County Commissio
Wyandotte County, Kansas, praying for Relocation of a certain road, described as follows,

The Southerly end of the R H Nelson road be
ginning at a point on the south line of sec 21-
23 thence in a northeasterly direction for a distan
of 600 ft more or less. (Such relocation to be by
to the discretion of the Viewers and terminating
a Point on the R H Nelson Road

BOND

SAID PETITION was accompanied with Bond, as required by law, signed by.....
as principal, and.....and.....as sureties,
penal sum of.....DOLLARS, ($.....)

Relinquishment of Claim for Damages

WE, The undersigned, owning land along the line of the.....road described in the accompanying p
hereby relinquish all claim of damage that we might have, either as owner or agent, by reason of land to be appropriated as r
way for said road, and waive notice to land owners, provided by law, and donate the land for right of way for said road throu
lands, a description of which is placed opposite our several names:

NAMES	Owner or Agent	DESCRIPTION	S	T	R	Total Numb Acres in Desc
Henry Twist.						
J H Stone.						
G F Smith.						
G Retzer.						
J P O'Neill.						
Mary Nelson.						
A Peterson.						
Hostel Green.						
J W Napier						
R H Hayes.						
B M. Harland.						
W i Sauer.						
Nate Bohart						
John Twist.						
Dora E Teff.						
W J. Kent						
W F. Chandler						
Verne Chandler.						
H J. Miller.						
E G Buinger.						
Frank Schmitz.						
Grant Kems						
J C. Shannon.						

I,.....oneof the petitioners on the Petition herewith submitted, do
certify that all of the resident land owners owning land along the line of the road described therein have signed the with
quishment except:.....

WHEREUPON, said bond was approved by the Board, and it appearing to the satisfaction of the Board, that the law had been substantially complied with, it was ordered, that Samuel Clarke Dave Espenlaub and Peter H. Kramer be appointed viewers of the proposed road, and that they meet in conjunction with the County Surveyor, at the PT of Begen in Delaware Township, on the 30th day of June 192 5 and proceed to view and lay out said road, according to law, giving to all parties a hearing, and make due report of their proceedings to the County Board.

AFTERWARDS, TO-WIT: On the 5th day of June 192 5. Wm Beggs County Clerk, presented to said Board his certificate, under seal, setting forth, that pursuant to law he had caused public notice of said proposed road to be published in The Press newspaper, published in Kansas City Kansas,) for two consecutive weeks and that said notice was so published in said newspaper, on the 5th day of June 192 5, the 12th day of June 192 5, and the day of 192 , and had also caused similar notice to be posted to public view upon the bulletin board in his office from May 25 192 5, to June 30th 192 5 and similar notices to be publicly posted in the following places, to-wit:

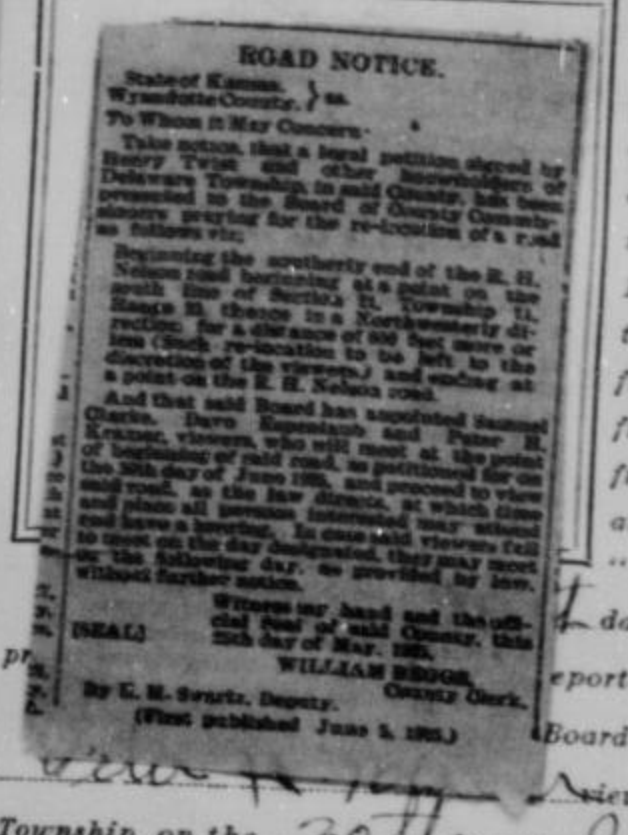

ROAD NOTICE.

State of Kansas, } ss.
Wyandotte County, }

To Whom It May Concern:

Take notice, that a legal petition signed by Henry Twist and other householders of Delaware Township, in said County, has been presented to the Board of County Commissioners praying for the re-location of a road as follows viz:

Beginning the southerly end of the E. H. Nelson road beginning at a point on the south line of Section 21 Township 11, Range 23, thence in a Northwesterly direction, for a distance of 600 feet more or less (Such re-location to be left to the discretion of the viewers,) and ending at a point on the E. H. Nelson road.

And that said Board has appointed Samuel Clarke, Dave Espenlaub and Peter H. Kramer, viewers, who will meet at the point of beginning of said road, as petitioned for on the 30th day of June 1925, and proceed to view said road, as the law directs, at which time and place all persons interested may attend and have a meeting. In case said viewers fail to meet on the day designated, they may meet on the following day, as provided by law, without further notice.

Witness my hand and the official seal of said County, this 25th day of May, 1925.

[SEAL] WILLIAM BEGGS, County Clerk.

By E. M. Swartz, Deputy.

(First published June 5, 1925.)

day of June 192 5. P. A. Williams County Surveyor

eport of survey of said proposed road, plat and field notes, in words and figures as follows, to-wit:

Board, I met with Samuel Clarke Dave Espenlaub and viewers, at the PT of Beg in Delaware Township, on the 30th day of June 192 5, and under the direction of said viewers, proceeded to survey said road as petitioned for, conspicuously marking the same throughout, and noting the courses and distances, and I do hereby certify that the following is a correct return of the survey of said road, and plat of the same, to-wit:

Beginning At a Point On the Geo Martinek Road 160 ft north of the South line of Section 21-11-23. Thence running N. 40° 10' W. 618.25 feet; Thence N. 48° 50' W 362.55 feet to the Center of the E.H. Nelson Road

PLAT OF

THE PROPOSED HENRY TWIST ROAD

IN SEC 21-11-25

WYANDOTTE COUNTY, KANSAS

AS PETITIONED FOR BY

HENRY TWIST ET. AL.

BEING THE RELOCATION OF THE SOUTH

END OF THE R.H. NELSON ROAD

Scale 1"=100'

Surveyed by:

P.A. Williamson

County Surveyor.

FILED
IN
COUNTY CLERK'S OFFICE
JUL 20 1953
WILLIAM BEGGS
COUNTY CLERK

Field Notes

Viewers' Report of View and Survey

ALSO, upon said 30 *day of* June 912 5, *said* Donald Clarke Dave Espe
and Peter H Hamer, *Viewers, presented to said County Board their several reports, as follow*
"Pursuant to Commissioners' Notice, we met at the PL *of* Bay *in* Delaware
Township, on the 30 *day of* June 192 2, *and taking to our assistance* Ca Williams
and *as chain carriers, and* *as marker,*
to view the route of the road petitioned for, which was surveyed under our direction by Ca Williamson
County Surveyor, the field notes and plat of which survey are hereto attached and form part of this report, and after careful
tion we are of the opinion that said road is practicable, and of public utility, and recommend that it be granted, as located
veyed, and that it be established and opened 66 *feet wide."*

And further report that the following is a complete list of the names of all persons (Owners, Agents or Guardians) who filed claims with us for damages or compensation, (which said claims are herewith submitted,) by reason of the location and establishment of said proposed road and the amount awarded to each, by us, to-wit:

NAMES	OWNER, AGENT OR GUARDIAN	FRACTIONAL PART	Sec.	Twp.	R'nge	Acres Appropriated	Am't Claimed	Amount Awarded by Viewers	Commissioners Revision
	None								

ALSO, upon said ..... day of ..... 192..., there was presented to said County Board, the affidavit of ..... one of the petitioners aforesaid, setting forth that due notice of the ..... of said proposed road, together with date of meeting of the Viewers, as per published notice of County Clerk, had been served upon each of the persons noted below, who, as Owners, Agents, or Guardians were all the persons through whose premises said road is proposed to be located, except those who have signed Relinquishment, to-wit:

DATE WHEN NOTICE WAS SERVED	NAME OF PERSON	OWNER, AGENT OR GUARDIAN	FRACTIONAL PART	Sec.	Twp.	Range	REMARKS
	None.						

WHEREUPON, on the 27 *day of* Oct *192*5*, the following action thereon was had by said Board of County Commissioners, to-wit:*

Upon due consideration, no legal objection having been offered against the establishment of said road, and believing the same to be of public utility, it is ORDERED: that the Viewers' Report of View and Report and Plat of Survey be adopted, and that said road be declared located and established as a public highway in accordance therewith; full record thereof to be made in the County Road Record and Plat, as Road No. ....., and the Trustees of Delaware *Township be notified to cause the same to be opened for public travel.*

I CERTIFY, that the foregoing is a complete record of the location and establishment of said road No. ....., as required by law to be made, and that the same was recorded on the 27 *day of* Oct *192*5.

William Biggs
County Clerk.

Morgan

ROAD RECORD,

SAML DODSWORTH STATIONERY CO KANSAS CITY

PETITION

Road No......

BE IT REMEMBERED, *That on the* 4 *day of* May 192 5, *a Road Petition s*

Clyde Morgan *and* 13 *others, was presented to the Board of County Commiss*

Wyandotte County, Kansas, praying for Location *of a certain road, described as follow*

Beginning at the inter-section of the north and s
center line of section Section (16) Township (11) Range 24 e
Wyandotte County Kansas with the East line of Section
and running thence north from said Inter-Section
distance of One Mile and Terminating at the inter-se
of said North and South Center line. and Termin
at said section with the Winter road

BOND

SAID PETITION was accompanied with Bond, as required by law, signed by.....

as principal, and.....*and*.....*as sureti*

penal sum of.....*DOLLARS, ($*.....*)*

Relinquishment of Claim for Damages

WE, The undersigned, owning land along the line of the.....*road described in the accompanyin*
hereby relinquish all claim of damage that we might have, either as owner or agent, by reason of land to be appropriated a
way for said road, and waive notice to land owners, provided by law, and donate the land for right of way for said road th
lands, a description of which is placed opposite our several names:

NAMES	Owner or Agent	DESCRIPTION	S	T	R	Total Nu Acres in D
Earl F Smith.						
John A. Mc Mahon						
B J Oliver.						
A L Zimmerman						
Anthony Vidovich.						
P.S Beckler.						
Jessie Woodall						
Jos S. Ernst.						
F A Gabel						
Clyde Morgan						
Ray F Scarlett.						
W G Bickel						
John C. Stewart.						

I,.....*one of the petitioners on the Petition herewith submitted*
certify that all of the resident land owners owning land along the line of the road described therein have signed the w
quishment except:.....

WHEREUPON, said bond was approved by the Board, and it appearing to the satisfaction of the Board, that the law had been substantially complied with, it was ordered, that Samuel Clarke Dave Espenlaub Peter H. Kramer *be appointed viewers of the proposed road, and that they meet in conjunction with the County Surveyor, at the* Pt of begin in Wy *Township, on the* 1st *day of* Sept *192*5*, and proceed to view and lay out said road, according to law, giving to all parties a hearing, and make due report of their proceedings to the County Board.*

AFTERWARDS, TO-WIT: On the 21 st *day of* Sept *192*5 *County Clerk presented to said Board his certificate, under seal, setting forth, that pursuant to law he had caused public notice of said proposed road to be published in* The Kress *a weekly newspaper, published in* K. C. *Kansas,) for two consecutive* X *weeks and that said notice was so published in said newspaper, on the* 17th *day of* June *192*5*, the* 24 *day of* Aug *192*5*, and the* — *day of* — *192*—*, and had also caused similar notice to be posted in public view upon the bulletin board in his office from* 17th June *192*5*, to* July 31st *192*5*, and similar notices to be publicly posted in the following places, to-wit: 1st Sept from 17 June *192*5*, to* Jul 31 *192*5*, at* Pt *in* Wy *Township from* — *192*—*, to* — *192*—*, at* End *in* — *Township from* — *192*—*, to* — *192*—*, at* — *in* — *Township and had also caused record of same to be made in County Commissioner's Record, Volume "—" page "—"*

ROAD NOTICE

State of Kansas, } ss.
Wyandotte County. }

To Whom It May Concern:

Take notice, That a legal petition signed by Clyde Morgan and other householders of Wyandotte Township in said county, has been presented to the Board of County Commissioners, praying for the establishment and location of a road as follows, viz:

Beginning at the intersection of the north and south center line of section 16, township 11, range 24 in Wyandotte County, Kansas, with the Bailey DeFries road and running thence north from said intersection a distance of one mile and ending at the intersection of the north and south center line at said intersection with the Grinter road.

And that said Board has appointed Samuel Clarke, Dave Espenlaub and Peter H. Kramer viewers, who will meet at the point of beginning of said road, as petitioned for on the 1st day of September, 1925, and proceed to view said road, as the law directs, at which time and place all persons interested may attend and have a hearing. In case said viewers fail to meet on the day designated, they may meet on the following day, as provided by law, without further notice.

Witness our hand and the official seal of said County, this 3rd day of August, 1925.

[SEAL] WILLIAM REGER, County Clerk.

By Joseph B. Lynch, Deputy.

(First Published August 7, 1925)

day of Sept *192*5*, P. A. Williamson County Surveyor presented report of survey of said proposed road, plat and field notes, in words and figures as follows, to-wit: To the Board, I met with* Samuel Clarke Dave Espenlaub *and* — *viewers, at the* Pt *of* beg *in* Wya *Township, on the* 21 *day of* Sept *192*5*, and under the direction of said viewers, proceeded to survey said road as petitioned for, conspicuously marking the same throughout, and noting the courses and distances, and I do hereby certify that the following is a correct return of the survey of said road, and plat of the same, to-wit:*

Beginning at the intersection of the north & South center line of Sec 16-11-24 with the J C Grinter Rd (called in the petition the Bailey DeFries Rd) Thence north one mile to the Pat McMahon Rd called in the Pet the Grinter Rd

X Changes made due to re-advertizing date of view

Note

The south 1/4 of this Road was enjoined in the Dist. Court because of insufficient notice - later allowed as the Bickel Road. See Book H - Page 21

PLAT
PROPOSED CENTER HOLCOMB ROAD
AS PETITIONED FOR BY
CLYDE HOLCOMB ET AL

Scale 1 inch = 400 feet

Accompanying Report of
County Surveyor

A. ZIMMERMAN

PATRICK
McMAHAN

R.J. OLLIVER

W.G. BICKEL

North and South Center Line Sec. 16 T11-R4E.

4 3

5

FILED
IN
COUNTY CLERK'S OFFICE
SEC. OF TAZ
WILLIAM BEGGS
COUNTY CLERK

A. ZIMMERMAN

R.J. OLLIVER

W.G. BICKEL

PATRICK
McMAHAN

GROBMES
SUBDIVISION

4 3 2 5 1

North and South Center Line Sec. 16-11-24.

C.E. MORGAN

PETER CALLEPRWIER

FILED
IN
COUNTY CLERKS OFFICE
SEP 31 19..
WILLIAM BEGGS
COUNTY CLERK

SW cor S E ¼
Sec 16-11-24

County
or's p
Field

Field Notes

Viewers' Report of View and Survey

ALSO, upon said 21 day of Sept 1925, said Small Clark Jones Esq
and Peter H Hansen, Viewers, presented to said County Board their several reports, as follo
"Pursuant to Commissioners' Notice, we met at the Pt of Lacy in Wy
Township, on the 1 day of Sept 1925, and taking to our assistance as marker,
and as chain carriers, and
to view the route of the road petitioned for, which was surveyed under our direction by P A Williamson
County Surveyor, the field notes and plat of which survey are hereto attached and form part of this report, and after carefu
tion we are of the opinion that said road is practicable, and of public utility, and recommend that it be granted, as locat
veyed, and that it be established and opened 40 feet wide."

And further report that the following is a complete list of the names of all persons (Owners, Agents or Guardians) who filed claims with us for damages or compensation, (which said claims are herewith submitted,) by reason of the location and establishment of said proposed road and the amount awarded to each, by us, to-wit:

NAMES	OWNER, AGENT OR GUARDIAN	FRACTIONAL PART	Sec.	Twp.	R'nge	Acres Appropriated	Am't Claimed	Amount Awarded by Viewers	Commissioners Revision
De Frier									
Faltemeier									

ALSO, upon said ..... day of ..... 192..... , there was presented to said County Board, the affidavit of ..... one of the petitioners aforesaid, setting forth that due notice of the ..... of said proposed road, together with date of meeting of the Viewers, as per published notice of County Clerk, had been served upon each of the persons noted below, who, as Owners, Agents, or Guardians were all the persons through whose premises said road is proposed to be located, except those who have signed Relinquishment, to-wit:

DATE WHEN NOTICE WAS SERVED	NAME OF PERSON	OWNER, AGENT OR GUARDIAN	FRACTIONAL PART	Sec.	Twp.	Range	REMARKS

WHEREUPON, on the 24th *day of* Sept *192*5*, the following action thereon was had by said Board of County Commissioners, to-wit:*

Upon due consideration, no legal objection having been offered against the establishment of said road, and believing the same to be of public utility, it is ORDERED: that the Viewers' Report of View and Report and Plat of Survey be adopted, and that said road be declared located and established as a public highway in accordance therewith; full record thereof to be made in the County Road Record and Plat, as Road No. ..... , and the Trustees of Wyandotte *Township be notified to cause the same to be opened for public travel.*

I CERTIFY, that the foregoing is a complete record of the location and establishment of said road No. ..... , as required by law to be made, and that the same was recorded on the ..... day of ..... 192..... .

..... *County Clerk.*

ROAD RECORD,

SAML. DODSWORTH STATIONERY CO KANSAS CITY

PETITION

Road No......

BE IT REMEMBERED, *That on the* 30 *day of* Aug *192*5, *a Road Petition sig*

W H Campbell *and* 43 *others, was presented to the Board of County Commissio*

Wyandotte County, Kansas, praying for Location *of a certain road, described as follows,*

Beginning at Center of Section 30, township 10 range
thence North One-half mile on the north and south
line through section 30-10-24 to the north
of Section 30-10-24 W and terminating at the
Corner of northeast 1/4 of section 30-10-24.

BOND

SAID PETITION was accompanied with Bond, as required by law, signed by.....

as principal, and.....*and*.....*as sureties*

penal sum of.....*DOLLARS, ($*.....)

Relinquishment of Claim for Damages

WE, The undersigned, owning land along the line of the.....*road described in the accompanying*

hereby relinquish all claim of damage that we might have, either as owner or agent, by reason of land to be appropriated as

way for said road, and waive notice to land owners, provided by law, and donate the land for right of way for said road thro

lands, a description of which is placed opposite our several names:

NAMES	Owner or Agent	DESCRIPTION	S	T	R	Total Num Acres in De
W H Campbell.						
E Boydston.						
M Joanes.						
Chas E Campbell.						
Geo Peck.						
H E Peck.						
B F Pierce.						
I Schleppey.						
John Peck.						
Fred Peck.						
R E Griffin.						
Thomas Fitchen.						
J O Lynch.						
A Shuler.						

I,.....*one of the petitioners on the Petition herewith submitted, c*

certify that all of the resident land owners owning land along the line of the road described therein have signed the wit

quishment except:.....

WHEREUPON, said bond was approved by the Board, and it appearing to the satisfaction of the Board, that the law had been substantially complied with, it was ordered, that Peter H. Kramer Samuel Clarke *and* Dave Espenlaub *be appointed viewers of the proposed road, and that they meet in conjunction with the County Surveyor, at the* Pt *of* Beg *in* Quindaro *Township, on the* 16th *day of* Sept *192*5*, and proceed to view and lay out said road, according to law, giving to all parties a hearing, and make due report of their proceedings to the County Board.*

AFTERWARDS, TO-WIT: On the 20 *day of* Sept *192*5*,* Wm Begger *County Clerk, presented to said Board his certificate, under seal, setting forth, that pursuant to law he had caused public notice of said proposed road to be published in* The Kaw *(a weekly newspaper, published in* Ks. City *Kansas,) for two consecutive weeks and that said notice was so published in said newspaper, on the* 14th *day of* August *192*5*, the* 21st *day of* August *192*5*, and the ..... day of ..... 192....., and had also caused similar notice to be posted to public view upon the bulletin board in his office from* Aug 14 *192*5*, to* Sept 20 *192*5*, and similar notices to be publicly posted in the following places, to-wit:*

from Aug 14 *192*5*, to* Sept 20 *192*5*, at* Beg *in* Quind *Township*
from — *192*—*, to* — *192*—*, at* Ends *in* — *Township*
from ..... 192....., to ..... 192....., at ..... in ..... Township

and had also caused record of same to be made in County Commissioner's Record, Volume "....." page "....."

ROAD NOTICE.

State of Kansas } ss.
Wyandotte County }

To Whom It May Concern:

Take Notice, That a legal petition signed by W. H. Campbell, and other householders of Quindaro Township in said County, has been presented to the Board of County Commissioners, praying for the location of a road as follows viz:

Beginning at center of section 30, township 10, range 24, thence north one-half mile on the north and south center line through section 30-10-24 to the north line of section 30-10-24 and ending northwest corner of northeast ¼ of section 30-10-24.

And that said Board has appointed Dave Espenlaub and Peter H. Kramer Viewers, who will meet at the point of beginning of said road, as petitioned for on the 16th day of September 1925, and proceed to view said road as the law directs, at which time and place all persons interested may attend and have a hearing. In case said viewers fail to meet on the day designated they may meet on the following day, as provided by law, without further notice.

Witness my hand and the official seal of said County, this 12th day of August, 1925.

[SEAL] WILLIAM SEGGE, County Clerk

By Joseph B. Lynch, Deputy.

(First Published August 14 1925)

prese ..... *day of* Sept *192*5*,* J. A. Williamson *County Surveyor report of survey of said proposed road, plat and field notes, in words and figures as follows, to-wit:*

Board, I met with Samuel Clarke Dave Espenlaub *and ..... viewers, at the* Pt *of* Beg *in* Quindaro *Township, on the* 16th *day of* Sept *192*5 *and under the direction of said viewers, proceeded to survey said road as petitioned for, conspicuously marking the same throughout, and noting the courses and distances, and I do hereby certify that the following is a correct return of the survey of said road, and plat of the same, to-wit:*

Beginning at the center of Sec. 30-10-24 thence North One-Half mile to the north line of said Sec 30.

PLAT OF THE PROPOSED

W.H. CAMPBELL ROAD

IN SEC 30 TO 31

WYANDOTTE COUNTY, KANSAS

AS PETITIONED FOR BY

W.H. CAMPBELL ET AL

Surveyed by

P.A. Williams

COUNTY SURVEYOR.

Scale 1"=200'

North Line Sec 30

P. Dutcher

J. F. Wilson

W. H. Campbell

C. E. Campbell

Wm. McCahon

A. L. Worster

FILED

IN

COUNTY CLERKS OFFICE

SEP 30 1921

WILLIAM BEGGS

COUNTY CLERK

PLAT OF THE PROPOSED
W.H. CAMPBELL ROAD
IN SEC 30 T 2 S R 2 E
PETITIONED FOR BY
W.H. CAMPBELL ET AL

County
or's pl
Field

Fi

Viewers' Report of View and Survey

ALSO, upon said 30 *day of* Sept 912 5, *said* Samuel Clark & Co
and Peter H Neesmes, *Viewers, presented to said County Board their several reports, as follows,*

"Pursuant to Commissioners' Notice, we met at the [illegible] *of* [illegible] *in* Pierce Creek
Township, on the 6 *day of* Sept 192 5, *and taking to our assistance*
and *as chain carriers, and* *as marker, pr*
to view the route of the road petitioned for, which was surveyed under our direction by [illegible]
County Surveyor, the field notes and plat of which survey are hereto attached and form part of this report, and after careful d
tion we are of the opinion that said road is practicable, and of public utility, and recommend that it be granted, as located
veyed, and that it be established and opened 40 *feet wide."*

WYANDOTTE COUNTY, KANSAS

And further report that the following is a complete list of the names of all persons (Owners, Agents or Guardians) who filed claims with us for damages or compensation, (which said claims are herewith submitted,) by reason of the location and establishment of said proposed road and the amount awarded to each, by us, to-wit:

NAMES	OWNER, AGENT OR GUARDIAN	FRACTIONAL PART	Sec.	Twp.	R'nge	Acres Appro-priated	Am't Claimed	AMOUNT AWARDED BY VIEWERS	COMMISSIONERS DECISION

ALSO, upon said ..... day of ..... 192..., there was presented to said County Board, the affidavit of ..... one of the petitioners aforesaid, setting forth that due notice of the ..... of said proposed road, together with date of meeting of the Viewers, as per published notice of County Clerk, had been served upon each of the persons noted below, who, as Owners, Agents, or Guardians were all the persons through whose premises said road is proposed to be located, except those who have signed Relinquishment, to-wit:

DATE WHEN NOTICE WAS SERVED	NAME OF PERSON	OWNER, AGENT OR GUARDIAN	FRACTIONAL PART	Sec.	Twp.	Range	REMARKS

WHEREUPON, on the 30 day of Sept 192 5, the following action thereon was had by said Board of County Commissioners, to-wit:

Upon due consideration, no legal objection having been offered against the establishment of said road, and believing the same to be of public utility, it is ORDERED: that the Viewers' Report of View and Report and Plat of Survey be adopted, and that said road be declared located and established as a public highway in accordance therewith; full record thereof to be made in the County Road Record and Plat, as Road No. ....., and the Trustees of Quindaro Township be notified to cause the same to be opened for public travel.

I CERTIFY, that the foregoing is a complete record of the location and establishment of said road No. ....., as required by law to be made, and that the same was recorded on the 30th day of Sept 192....

322 Case

ROAD RECORD,

SAML DODSWORTH STATIONERY CO KANSAS CITY

PETITION

Road No......

BE IT REMEMBERED, *That on the* 13 *day of* Aug 192 5, *a Road Petition sig*

A R Cash *and* 12 *others, was presented to the Board of County Commissio*

Wyandotte County, Kansas, praying for Vacation *of a certain road, described as follows,*

Beginning at Garfield ave in the Plat of Wood C

BOND

SAID PETITION was accompanied with Bond, as required by law, signed by.....

as principal, and.....*and*.....*as sureties*

penal sum of.....*DOLLARS, ($*.....)

Relinquishment of Claim for Damages

WE, The undersigned, owning land along the line of the.....*road described in the accompanying*

hereby relinquish all claim of damage that we might have, either as owner or agent, by reason of land to be appropriated as

way for said road, and waive notice to land owners, provided by law, and donate the land for right of way for said road thro

lands, a description of which is placed opposite our several names:

NAMES	Owner or Agent	DESCRIPTION	S	T	R	Total Num Acres in De
A R Cash.						
Wm Austin Kelly.						
Clyde Roberts.						
John W Long.						
Frank Gibbs.						
G H Edward						
Benj Jenggs						
Geo Mann						
James B Rainer						
S B Williams.						
W J Brock.						

I,.....*one of the petitioners on the Petition herewith submitted*

certify that all of the resident land owners owning land along the line of the road described therein have signed the wi

quishment except:.....

WHEREUPON, said bond was approved by the Board, and it appearing to the satisfaction of the Board, that the law had been substantially complied with, it was ordered, that Samuel Clark, Dave Espenlaub, Peter H Kramer, be appointed viewers of the proposed road, and that they meet in conjunction with the County Surveyor, at the Pt of Beg in Township, on the 13 day of Aug 192..., and proceed to view and lay out said road, according to law, giving to all parties a hearing, and make due report of their proceedings to the County Board.

AFTERWARDS, TO-WIT: On the 8th day of Oct 1925, Wm Beggs County Clerk, presented to said Board his certificate, under seal, setting forth, that pursuant to law he had caused public notice of said proposed road to be published in The Greer (a weekly newspaper, published in Kansas City Kansas,) for two consecutive weeks and that said notice was so published in said newspaper, on the 21st day of Aug 1925, the 28 day of Aug 192..., and the ... day of ... 192..., and had also caused similar notice to be posted to public view upon the bulletin board in his office from 21st Aug 1925, to Sept 16 1925, and similar notices to be publicly posted in the following places, to-wit:

from Aug 21 1925, to Sept 16 1925, at Beg in Wy Township
from ... 192..., to ... 192..., at ... in ... Township
from ... 192..., to ... 192..., at ... in ... Township

and had also caused record of same to be made in County Commissioner's Record, Volume "..." page "..."

ROAD NOTICE.

State of Kansas, Wyandotte County, } ss.

To Whom It May Concern:

Take notice, That a legal petition signed by A. E. Cash and other householders of Wyandotte Township, in said county, has been presented to the Board of County Commissioners, praying for the vacation of a road as follows, viz:

Beginning Garfield Avenue in the plat of Woodcrest.

And that said Board has appointed Samuel Clarke, Dave Espenlaub and Peter H. Kramer viewers, who will meet at the point of beginning of said road, as petitioned for on the 16th day of September, 1925, and proceed to view said road, as the law directs, at which time and place all persons interested may attend and have a hearing. In case said viewers fail to meet on the day designated, they may meet on the following day, as provided by law, without further notice.

Witness my hand and the official seal of said County, this 18th day of August, 1925.

[SEAL] WILLIAM BEGGS, County Clerk.

By Joseph H. Lynch, Deputy.

(First Published August 21, 1925)

day of October 192..., ... County Surveyor presented to said Board his report of survey of said proposed road, plat and field notes, in words and figures as follows, to-wit:

Pursuant to the order of the Board, I met with Samuel Clarke Dave Espenlaub and Peter H Kramer viewers, at the Pt of Be in Wy Township, on the 16th day of Sept 192..., and under the direction of said viewers, proceeded to survey said road as petitioned for, conspicuously marking the same throughout, and noting the courses and distances, and I do hereby certify that the following is a correct return of the survey of said road, and plat of the same, to-wit:

Garfield Ave in the Plat of Woodcrest as Plat appears of Record in the Office of the Register of Deeds of Wyandotte County Kansas.

~ PLAT OF ~

VACATION OF GARFIELD AVE.
IN THE PLAT OF WOODCREST
AS PETITIONED FOR BY
A. R. CASH ET. AL.

SURVEYED BY: J. A. Williamson
COUNTY SURVEYOR

Scale 1"=150'

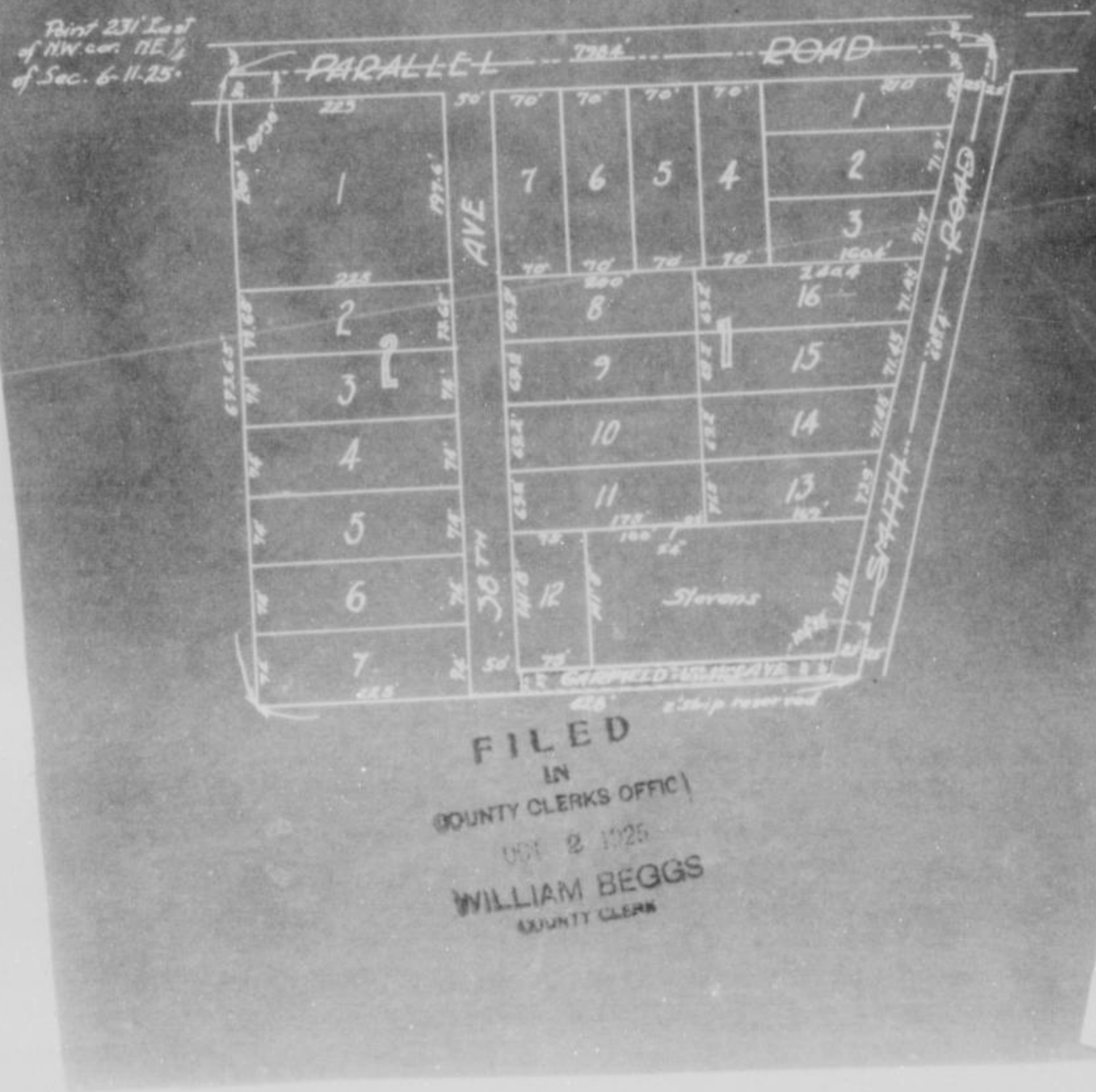

FILED
IN
COUNTY CLERKS OFFICE
OCT 2 1925
WILLIAM BEGGS
COUNTY CLERK

County Surveyor's plat and Field Notes

Field Notes

Viewers' Report of View and Survey

ALSO, upon said 8th *day of* October *912 5., said* Samuel Clark Jane Sph
and Peter H Kramer *, Viewers, presented to said County Board their several reports, as follows*

"Pursuant to Commissioners' Notice, we met at the Left *of* Beg *in* Wyandotte
Township, on the 16 *day of* Left *192 5, and taking to our assistance*
and *as chain carriers, and* *as marker, p*
to view the route of the road petitioned for, which was surveyed under our direction by P A Williamson
County Surveyor, the field notes and plat of which survey are hereto attached and form part of this report, and after careful e
tion we are of the opinion that said road is practicable, and of public utility, and recommend that it be granted, as located
veyed, and that it be ~~established~~ and ~~opened~~ Vacated *feet wide."*

WYANDOTTE COUNTY, KANSAS

And further report that the following is a complete list of the names of all persons (Owners, Agents or Guardians) who filed claims with us for damages or compensation, (which said claims are herewith submitted,) by reason of the location and establishment of said proposed road and the amount awarded to each, by us, to-wit:

NAMES	OWNER, AGENT OR GUARDIAN	FRACTIONAL PART	Sec.	Twp.	R'nge	Acres Appropriated	Am't Claimed	AMOUNT AWARDED BY VIEWERS	COMMISSIONERS REVISION

none

ALSO, upon said ..... day of ..... 192..., there was presented to said County Board, the affidavit of ..... one of the petitioners aforesaid, setting forth that due notice of the ..... of said proposed road, together with date of meeting of the Viewers, as per published notice of County Clerk, had been served upon each of the persons noted below, who, as Owners, Agents, or Guardians were all the persons through whose premises said road is proposed to be located, except those who have signed Relinquishment, to-wit:

DATE WHEN NOTICE WAS SERVED	NAME OF PERSON	OWNER, AGENT OR GUARDIAN	FRACTIONAL PART	Sec.	Twp.	Range	REMARKS

none

WHEREUPON, on the 8th day of Oct 192 5, the following action thereon was had by said Board of County Commissioners, to-wit:

Upon due consideration, no legal objection having been offered against the establishment of said road, and believing the same to be of public utility, it is ORDERED: that the Viewers' Report of View and Report and Plat of Survey be adopted, and that said road be declared located and established as a public highway in accordance therewith; full record thereof to be made in the County Road Record and Plat, as Road No. ....., and the Trustee of Wyandotte Township be notified to cause the same to be opened for public travel.

I CERTIFY, that the foregoing is a complete record of the location and establishment of said road No. ....., as required by law to be made, and that the same was recorded on the 8th day of Oct 192 5.

William Bygo
County Clerk.

ROAD RECORD,

SAML DODSWORTH STATIONERY CO KANSAS CITY

PETITION

Road No......

BE IT REMEMBERED, *That on the* 18 *day of* Aug 192 5, *a Road Petition si*
H.W. Malott *and* 13 *others, was presented to the Board of County Commissi*
Wyandotte County, Kansas, praying for Location *of a certain road, described as follows,*

at Reinhart Road in the Plat of Johannetta Acres reference being had to the Recorded Plat of said Johannetta Peter Acres.

BOND

SAID PETITION was accompanied with Bond, as required by law, signed by.....
as principal, and.....*and*.....*as suretie*
penal sum of.....*DOLLARS, ($*.....)

Relinquishment of Claim for Damages

WE, The undersigned, owning land along the line of the.....*road described in the accompanying*
hereby relinquish all claim of damage that we might have, either as owner or agent, by reason of land to be appropriated as
way for said road, and waive notice to land owners, provided by law, and donate the land for right of way for said road thro
lands, a description of which is placed opposite our several names:

NAMES	Owner or Agent	DESCRIPTION	S	T	R	Total Num Acres in De
C J Morris.						
Vona Morris.						
Donnie Morris.						
A L Reavis.						
J Oberg						
Clyde Latcher						
Albert Budy						
Wm S Phelps.						
B Branstetter						
A G Genn						
Bertha Dunlap.						
Herman Peter						
T L Burns.						
H W. Malott.						

I,.....*one of the petitioners on the Petition herewith submitted, d*
certify that all of the resident land owners owning land along the line of the road described therein have signed the with
quishment except:.....

WHEREUPON, said bond was approved by the Board, and it appearing to the satisfaction of the Board, that the law had been substantially complied with, it was ordered, that Samuel Clark Dave Espenlaub and Peter H Kramer be appointed viewers of the proposed road, and that they meet in conjunction with the County Surveyor, at the Pt of Bay in Township, on the 23 day of Sept 1925, and proceed to view and lay out said road, according to law, giving to all parties a hearing, and make due report of their proceedings to the County Board.

AFTERWARDS, TO-WIT: On the 23 day of Sept 1925 William Biggs County Clerk, presented to said Board his certificate, under seal, setting forth, that pursuant to law he had caused public notice of said proposed road to be published in Pulse (a weekly newspaper, published in Kansas City Kan Kansas,) for two consecutive weeks and that said notice was so published in said newspaper, on the 20 day of Aug 1925, the 5 day of ____ 192__, and the ____ day of ____ 192__, and had also caused similar notice to be posted to public view upon the bulletin board in his office from 20 Aug 1925, to 23 Sept 1925, and similar notices to be publicly posted in the following places, to-wit:

from 20 Aug 1925, to Sept 23 192__, at Bay in Quindaro Township
from ____ 192__, to ____ 192__, at ____ in ____ Township
from ____ 192__, to ____ 192__, at ____ in ____ Township

and had also caused record of same to be made in County Commissioner's Record, Volume ____ page ____

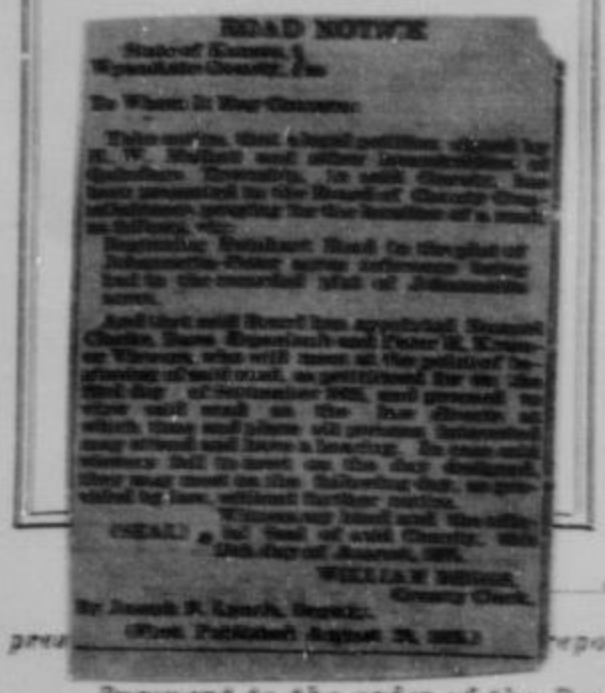

ROAD NOTICE

State of Kansas, }
Wyandotte County, } ss.

To Whom It May Concern:

Take notice, that a petition, signed by H. W. Mallett and other householders of Quindaro Township, in said County, has been presented to the Board of County Commissioners, praying for the location of a road, as follows, viz:

Beginning Southeast Road to the plat of Johannetta-Peter acres subdivision being laid to the recorded plat of Johannetta acres.

And that said Board has appointed Samuel Clarke, Dave Espenlaub and Peter H. Kramer Viewers, who will meet at the point of beginning of said road, as petitioned for, on the 23rd day of September 1925, and proceed to view said road on the line thereof, at which time and place all persons interested may attend and have a hearing. In case said viewers fail to meet on the day designated, they may meet on the following day, as provided by law, without further notice.

Witness my hand and the official seal of said County, this 5th day of August, 1925.

(SEAL) WILLIAM BIGGS, County Clerk.

By Joseph N. Lynch, Deputy.

(First Published August 20, 1925)

day of Oct 192 5. P. A. Williamson County Surveyor presented to said Board his report of survey of said proposed road, plat and field notes, in words and figures as follows, to-wit:

Pursuant to the order of the Board, I met with Samuel Clark Dave Espenlaub and Peter H Kramer viewers, at the Pt of Bay in Quindaro Township, on the 23 day of Sept 1925, and under the direction of said viewers, proceeded to survey said road as petitioned for, conspicuously marking the same throughout, and noting the courses and distances, and I do hereby certify that the following is a correct return of the survey of said road, and plat of the same, to-wit:

Kinkaid Road in the Plat of Johannetta - Peter acres according to the recorded Plat of said Johannetta - Peter acres.

ROAD RECORD

PLAT OF
REINHART ROAD
IN THE PLAT OF
JOHANNETTA PETER ACRES
AS PETITIONED FOR BY
W. H MALOTT ET. AL

Surveyed by:
P. A. Williamson
County Surveyor

Scale 1" = 200'

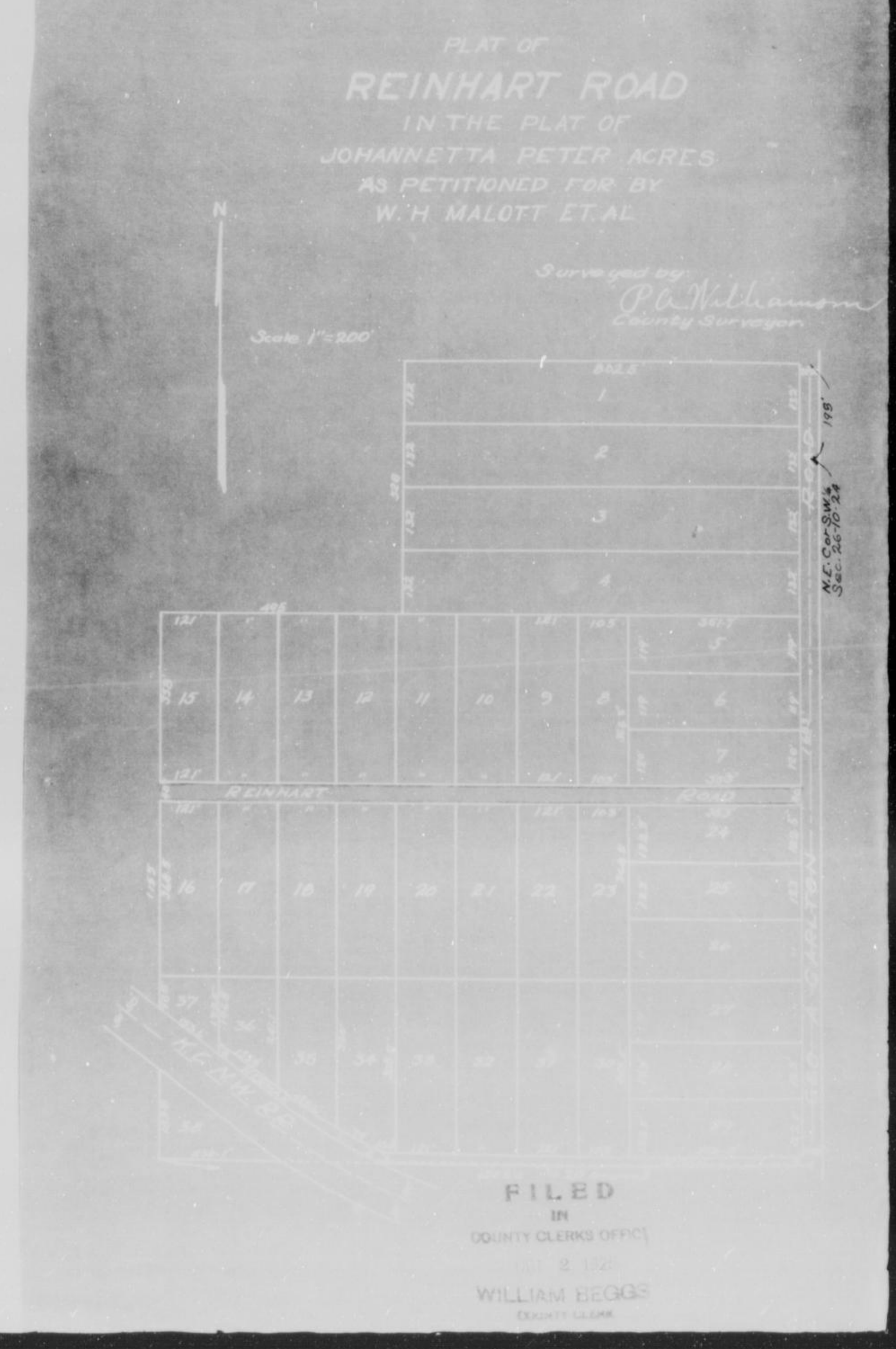

FILED
IN
COUNTY CLERKS OFFICE
OCT 2 1925
WILLIAM BEGGS
COUNTY CLERK

County Surveyor's plat and Field Notes

Field Notes

Viewers' Report of View and Survey

"ALSO, upon said 2 day of Oct 912 , said Samuel Clark and Lyl
and Peter H Kramer , Viewers, presented to said County Board their several reports, as follows,

"Pursuant to Commissioners' Notice, we met at the [illegible] of Berg in Saunder
Township, on the 23 day of Sept 192 , and taking to our assistance Ed Williams
and as chain carriers, and as marker, pr
to view the route of the road petitioned for, which was surveyed under our direction by Ed Williamson.
County Surveyor, the field notes and plat of which survey are hereto attached and form part of this report, and after careful d
tion we are of the opinion that said road is practicable, and of public utility, and recommend that it be granted, as located
veyed, and that it be established and opened 40 feet wide."

WYANDOTTE COUNTY, KANSAS

And further report that the following is a complete list of the names of all persons (Owners, Agents or Guardians) who filed claims with us for damages or compensation, (which said claims are herewith submitted,) by reason of the location and establishment of said proposed road and the amount awarded to each, by us, to-wit:

NAMES	OWNER, AGENT OR GUARDIAN	FRACTIONAL PART	Sec.	Twp.	R'nge	Acres Appropriated	Am't Claimed	Amount Awarded by Viewers	Commissioners Revision

None

ALSO, upon said ..... day of ..... 192..., there was presented to said County Board, the affidavit of ..... one of the petitioners aforesaid, setting forth that due notice of the ..... of said proposed road, together with date of meeting of the Viewers, as per published notice of County Clerk, had been served upon each of the persons noted below, who, as Owners, Agents, or Guardians were all the persons through whose premises said road is proposed to be located, except those who have signed Relinquishment, to-wit:

DATE WHEN NOTICE WAS SERVED	NAME OF PERSON	OWNER, AGENT OR GUARDIAN	FRACTIONAL PART	Sec.	Twp.	Range	REMARKS

None

WHEREUPON, on the 2 day of Oct 192 5, the following action thereon was had by said Board of County Commissioners, to-wit:

Upon due consideration, no legal objection having been offered against the establishment of said road, and believing the same to be of public utility, it is ORDERED: that the Viewers' Report of View and Report and Plat of Survey be adopted, and that said road be declared located and established as a public highway in accordance therewith; full record thereof to be made in the County Road Record and Plat, as Road No. ....., and the Trustees of Quindaro Township be notified to cause the same to be opened for public travel.

I CERTIFY, that the foregoing is a complete record of the location and establishment of said road No. ....., as required by law to be made, and that the same was recorded on the 10 day of Nov 1925.

[illegible] Ben

330

ROAD RECORD,

SAML DODSWORTH STATIONERY CO KANSAS

PETITION

Road No. N. J. Poor Road

BE IT REMEMBERED, That on the ..... day of ..... 192..., a Road Petition

..... and ..... others, was presented to the Board of County Comm

Wyandotte County, Kansas, praying for ..... of a certain road, described as follo

Deeded to Wyandotte County

Vacated Dec 1942

See Road Record

H Page 393

BOND

SAID PETITION was accompanied with Bond, as required by law, signed by .....

as principal, and ..... *and* ..... *as suret*

penal sum of ..... *DOLLARS, ($* .....*)*

Relinquishment of Claim for Damages

WE, The undersigned, owning land along the line of the ..... *road described in the accompanyi*

hereby relinquish all claim of damage that we might have, either as owner or agent, by reason of land to be appropriated

way for said road, and waive notice to land owners, provided by law, and donate the land for right of way for said road th

lands, a description of which is placed opposite our several names:

NAMES	Owner or Agent	DESCRIPTION	S	T	R	Total Nu Acres in D

I, ... *one of the petitioners on the Petition herewith submitted, d*

certify that all of the resident land owners owning land along the line of the road described therein have signed the with

quishment except: .....

.....

WHEREUPON, said bond was approved by the Board, and it appearing to the satisfaction of the Board, that the law had been substantially complied with, it was ordered, that .....*and* .....*be appointed viewers of the proposed road, and that they meet in conjunction with the County Surveyor, at the* .....*of* .....*in* .....*Township, on the* .....*day of* .....*192*....., *and proceed to view and lay out said road, according to law, giving to all parties a hearing, and make due report of their proceedings to the County Board.*

AFTERWARDS, TO-WIT: On the .....*day of* .....*192*....., ...

County Clerk, presented to said Board his certificate, under seal, setting forth, that pursuant to law he had caused public notice of said proposed road to be published in .....*(a weekly newspaper, published in* ..... *Kansas,) for two consecutive weeks and that said notice was so published in said newspaper, on the* .....*day of* .....*192*....., *the* .....*day of* .....*192*....., *and the* .....*day of* .....*192*....., *and had also caused similar notice to be posted to public view upon the bulletin board in his office from* ..... *192*....., *to* .....*192*....., *and similar notices to be publicly posted in the following places, to-wit:*

from .....*192*....., *to* .....*192*....., *at* .....*in* .....*Township*

from .....*192*....., *to* .....*192*....., *at* .....*in* .....*Township*

from .....*192*....., *to* .....*192*....., *at* .....*in* .....*Township*

and had also caused record of same to be made in County Commissioner's Record, Volume ".....*" page "*.....*"*

ALSO, upon said .....*day of* .....*192*....., ...*County Surveyor presented to said County Board, his report of survey of said proposed road, plat and field notes, in words and figures as follows, to-wit:*

Pursuant to the order of the Board, I met with .....*and* ....*viewers, at the* .....*of* .....*in* ..... *Township, on the* .....*day of* .....*192*....., *and under the direction of said viewers, proceeded to survey said road as petitioned for, conspicuously marking the same throughout, and noting the courses and distances, and I do hereby certify that the following is a correct return of the survey of said road, and plat of the same, to-wit:*

Beginning 20 feet west of the S.W. Corner of the S.E. ¼ of Section 6-T 11. R 23. Thence north 160 rods to a point 20 feet west of the center of said section 6: thence N 31° 20' E. 222 feet: thence north 1761 feet to the center of the Victory highway.

Vacated

ROAD RECORD,

A. J. POOR ROAD

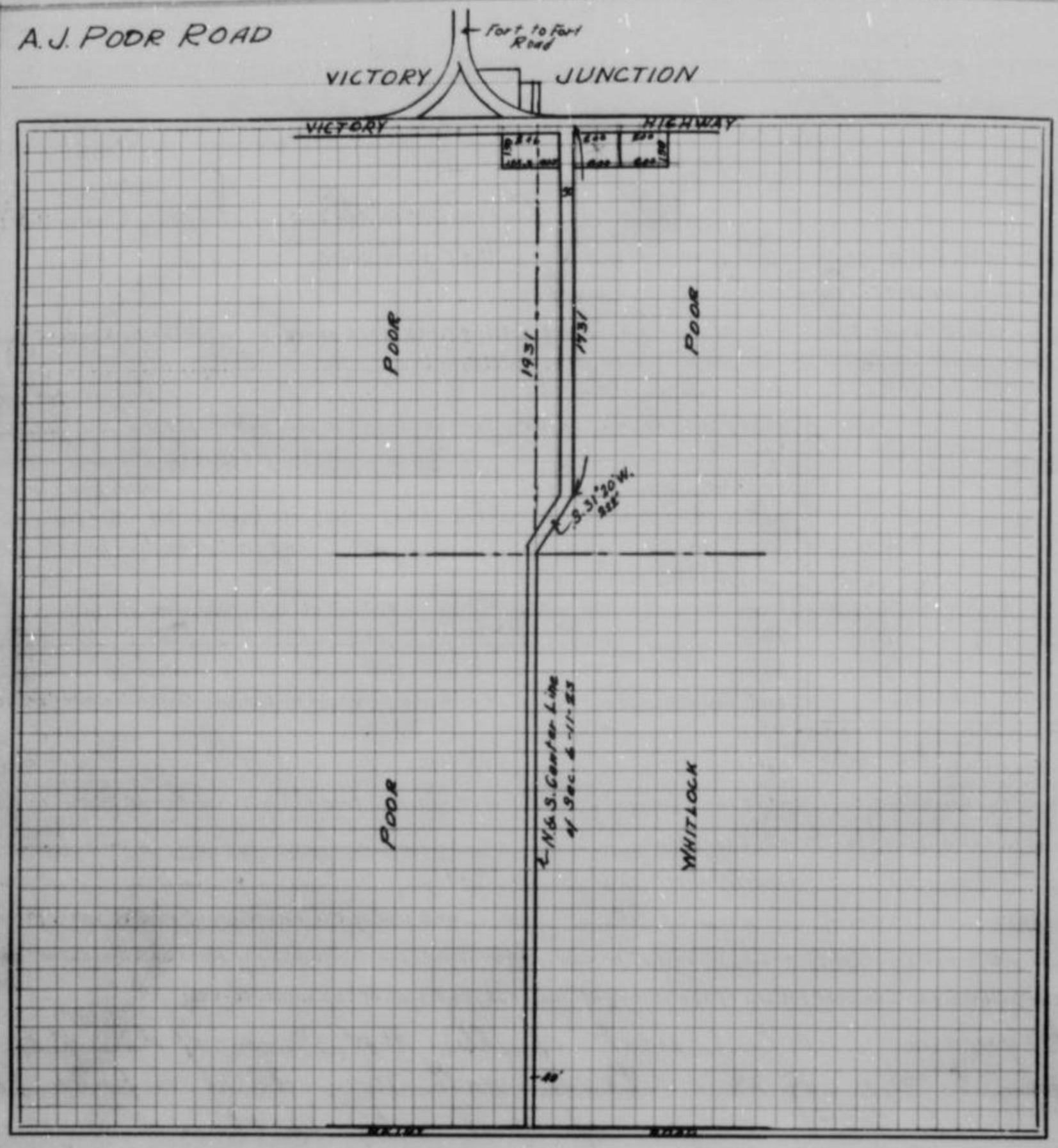

County Surveyor's plat and Field Notes

Field Notes

Vacated
See Record H Page 393

Viewers' Report of View and Survey

ALSO, upon said ..... day of ..... 912....., said .....

and ....., Viewers, presented to said County Board their several reports, as follows, t

"Pursuant to Commissioners' Notice, we met at the ..... of ..... in .....

Township, on the ..... day of ..... 192....., and taking to our assistance .....

and ..... as chain carriers, and ..... as marker, proc

to view the route of the road petitioned for, which was surveyed under our direction by .....

County Surveyor, the field notes and plat of which survey are hereto attached and form part of this report, and after careful del

tion we are of the opinion that said road is practicable, and of public utility, and recommend that it be granted, as located an

veyed, and that it be established and opened ..... feet wide."

WYANDOTTE COUNTY, KANSAS

And further report that the following is a complete list of the names of all persons (Owners, Agents or Guardians) who filed claims with us for damages or compensation, (which said claims are herewith submitted,) by reason of the location and establishment of said proposed road and the amount awarded to each, by us, to-wit:

NAMES	OWNER, AGENT OR GUARDIAN	FRACTIONAL PART	Sec.	Twp.	R'nge	Acres Appropriated	Am't Claimed	Amount Awarded by Viewers	Commissioners Revision

ALSO, upon said.....day of.....192....., there was presented to said County Board, the affidavit of .....one of the petitioners aforesaid, setting forth that due notice of the..... of said proposed road, together with date of meeting of the Viewers, as per published notice of County Clerk, had been served upon each of the persons noted below, who, as Owners, Agents, or Guardians were all the persons through whose premises said road is proposed to be located, except those who have signed Relinquishment, to-wit:

DATE WHEN NOTICE WAS SERVED	NAME OF PERSON	OWNER, AGENT OR GUARDIAN	FRACTIONAL PART	Sec.	Twp.	Range	REMARKS

WHEREUPON, on the.....day of.....192....., the following action thereon was had by said Board of County Commissioners, to-wit:

Upon due consideration, no legal objection having been offered against the establishment of said road, and believing the same to be of public utility, it is ORDERED: that the Viewers' Report of View and Report and Plat of Survey be adopted, and that said road be declared located and established as a public highway in accordance therewith; full record thereof to be made in the County Road Record and Plat, as Road No.....__, and the Trustees of.....Township be notified to cause the same to be opened for public travel.

I CERTIFY, that the foregoing is a complete record of the location and establishment of said road No.....__, as required by law to be made, and that the same was recorded on the.....day of.....192.....

.....
County Clerk.

Scale 1" = 400 feet.
N

33 334

ROAD RECORD,

SAML DODSWORTH STATIONERY CO KANSAS C

PETITION

Road No. Frances M Payne Road.

BE IT REMEMBERED, *That on the* 14th *day of* May *1925, a Road Petition*

Francis M Payne *and* *others, was presented to the Board of County Commi*

Wyandotte County, Kansas, praying for Location *of a certain road, described as follo*

Beginning at the Southerly end of Emmons Ave in the plat of Emmons Subdivision thence northeasterly along Emmons Ave to N.E. end of same thence easterly northeasterly thru lots 6 & 1 of Emmons Sub to the south line of the Rosenbloom tract, thence continuing easterly & north Easterly to the Sorter Road and ending at said Sorter Road.

BOND

SAID PETITION was accompanied with Bond, as required by law, signed by *as principal, and* *and* *as surety, in the penal sum of* *DOLLARS, ($* *)*

Relinquishment of Claim for Damages

WE, The undersigned, owning land along the line of the *road described in the accompanying Petition, hereby relinquish all claim of damage that we might have, either as owner or agent, by reason of land to be appropriated for said road, and waive notice to land owners, provided by law, and donate the land for right of way for said road through our lands, a description of which is placed opposite our several names:*

NAMES	Owner or Agent	DESCRIPTION	S	T	R	Total No. Acres in Tract
Fanonie M. Payne						
Fred Monroe						
Sarah Barnett						
Butler Jones						
Jeanette Harris						
C. Price						
R. L. Foster						
J. Haycock						
Frank Mather						
Frank Monroe						
Zollie Monroe						
Walter Monroe						
Amanda Marshall						
A. E. Stinson						
F. A. Payne						

I, *one of the petitioners on the Petition herewith submitted, certify that all of the resident land owners owning land along the line of the road described therein have signed the within relinquishment except:*

WHEREUPON, said bond was approved by the Board, and it appearing to the satisfaction of the Board, that the law had been substantially complied with, it was ordered, that Samuel Clarke Dave Espenlaub and Peter H Kramer be appointed viewers of the proposed road, and that they meet in conjunction with the County Surveyor, at the ____ of ____ in Quindaro Township, on the 30th day of June 1926, and proceed to view and lay out said road, according to law, giving all parties a hearing, and make due report of their proceedings to the County Board.

AFTERWARDS, TO-WIT: On the 9th day of November 1926, William Beggs County Clerk, presented to said Board his certificate, under seal, setting forth, that pursuant to law he had caused public notice of said proposed road to be published in The Press (a weekly newspaper, published in Kansas City Kansas,) for two consecutive weeks and that said notice was so published in said newspaper, on the 21st day of May 192 the 28th day of May 192, and the ____ day of ____ 192, and had also caused similar notice to be posted to public view upon the bulletin board in his office from ____ 192, to ____ 192, and similar notices to be publicly posted in the following places, to-wit:

from 14th May 1926, to June 30 1926, at Beg. in Quindaro Township
from ~ ~ 192~, to ~ ~ 192~, at End in ____ Township
from ____ 192, to ____ 192, at ____ in ____ Township

and had also caused record of same to be made in County Commissioner's Record, Volume "____" page "____"

ALSO, upon said 9th day of Nov 1926, P. A. Williamson County Surveyor presented to said County Board, his report of survey of said proposed road, plat and field notes, in words and figures as follows, to-wit:

Pursuant to the order of the Board, I met with Samuel Clarke Dave Espenlaub and Peter H Kramer viewers, at the Point of Begin in Quindaro Township, on the 30th day of June 1926, and under the direction of said viewers, proceeded to survey said road as petitioned for, conspicuously marking the same throughout, and noting the courses and distances, and I do hereby certify that the following is a correct return of the survey of said road, and plat of the same, to-wit:

Beginning at the Southerly end of Emmons Curve in the plat of Emmons Subdivision thence northeasterly along Emmons Curve to the northeast end of same; thence, Continuing northeasterly through lots 1 and 1 of Emmons Subdivision to the South line of the Rosenbloom tract (now the Sassie tract)

ROAD RECORD,

County Surveyor's plat and Field Notes

FRANCES PAYNE ROAD

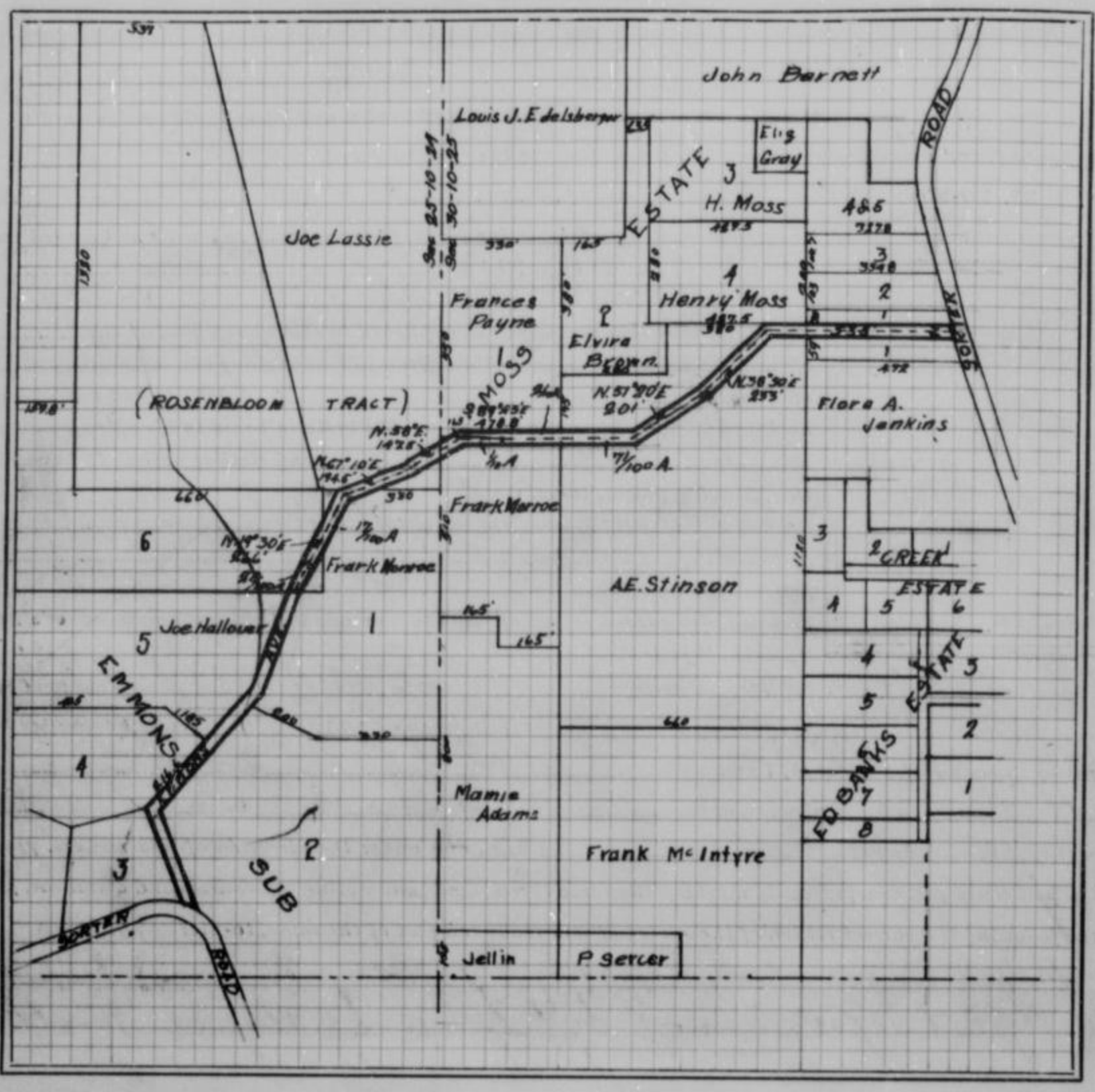

Field Notes

Viewers' Report of View and Survey

ALSO, upon said 9th day of November 1925, said Samuel Clarke Dorsey and Peter H. Kramer, Viewers, presented to said County Board their several reports, as follows: "Pursuant to Commissioners' Notice, we met at the Point of beginning in Quindaro Township, on the 30th day of June 1925, and taking to our assistance P. A. Williamson and as chain carriers, and as marker, proceeded to view the route of the road petitioned for, which was surveyed under our direction by P. A. Williamson County Surveyor, the field notes and plat of which survey are hereto attached and form part of this report, and after careful examination we are of the opinion that said road is practicable, and of public utility, and recommend that it be granted, as located and surveyed, and that it be established and opened 40 feet wide."

Viewers' Report Damages med and arded

And further report that the following is a complete list of the names of all persons (Owners, Agents or Guardians) who filed claims with us for damages or compensation, (which said claims are herewith submitted,) by reason of the location and establishment of said proposed road and the amount awarded to each, by us, to-wit:

NAMES	OWNER, AGENT OR GUARDIAN	FRACTIONAL PART	Sec.	Twp.	R'nge	Acres Appropriated	Am't Claimed	AMOUNT AWARDED BY VIEWERS	REMARKS
Jo Hallauer		Lot 6 Enmore Sub.						35 00	
Frank Monroe		" 1 "						22 10	
Joe Lospee		E. 60 ρ N E¼	25	10	24			60 20	
Frank Monroe		~~Lot 1~~ (2 M¼	30	10	25			12 00	
A. E. Stinson		" "	30	10	25			106 50	
Frank Payne		Lot 1 Moss Estate						30 00	
Total								265 80	

Petitioner's Affidavit of Service of Notice

ALSO, upon said ..... *day of* ..... *192*..., *there was presented to said County Board, the affidavit of* ..... *one of the petitioners aforesaid, setting forth that due notice of the* ..... *of said proposed road, together with date of meeting of the Viewers, as per published notice of County Clerk, had been served upon each of the persons noted below, who, as Owners, Agents, or Guardians were all the persons through whose premises said road is proposed to be located, except those who have signed Relinquishment, to-wit:*

DATE WHEN NOTICE WAS SERVED	NAME OF PERSON	OWNER, AGENT OR GUARDIAN	FRACTIONAL PART	Sec.	Twp.	Range	REMARKS

33 338

ROAD RECORD,

SAML DODSWORTH STATIONERY CO KANSAS C

PETITION

Road No.....

BE IT REMEMBERED, That on the 25 th day of August 1925, a Road Petition

Henry H. Brooks and others, was presented to the Board of County Commis

Wyandotte County, Kansas, praying for Location of a certain road, described as follo

Begin at the N.E. Corner of the S.E. 1/4 of the S.E. 1/4 Se
running thence west 1/2 mile to the N. W. coner o
the S W 1/4 of the S.E. 1/4 of said Sec 17 running thenc
mile South and terminating at the S. W. corner of t
S. W. 1/4 of the S.E. 1/4 of said Sec 17-11-24

BOND

SAID PETITION was accompanied with Bond, as required by law, signed by.....

as principal, and.....and.....as sureti

penal sum of.....DOLLARS, ($.....)

Relinquishment of Claim for Damages

WE, The undersigned, owning land along the line of the.....road described in the accompanyin
hereby relinquish all claim of damage that we might have, either as owner or agent, by reason of land to be appropriated a
way for said road, and waive notice to land owners, provided by law, and donate the land for right of way for said road thr
lands, a description of which is placed opposite our several names:

NAMES	Owner or Agent	DESCRIPTION	S	T	R	Total Nu Acres in D
Henry H. Brooks						
Ray W Peat						
G. W. Hicks						
B. E. Gosney						
W. N. Kelly						
Wirt Whitfield						
H. M. Sweetman						
Chas. B. Mumford						
H. K. Gosney						
W. H. Morton						
W. D. Dana						
J. L. De Fries						
M. A. Stover						
V. L. Newman						
R. L. Swarts						
J. P. Wiles						

I,.....one of the petitioners on the Petition herewith submitted, d
certify that all of the resident land owners owning land along the line of the road described therein have signed the with
quishment except:.....

WHEREUPON, said bond was approved by the Board, and it appearing to the satisfaction of the Board, that the law had been substantially complied with, it was ordered, that Samuel Clarke Dave Espenlaub and Peter H. Kramer be appointed viewers of the proposed road, and that they meet in conjunction with the County Surveyor, at the Point of Beginning in Wyandotte Township, on the 23rd day of Sept 1925, and proceed to view and lay out said road, according to law, giving to all parties a hearing, and make due report of their proceedings to the County Board.

AFTERWARDS, TO-WIT: On the 25th day of Aug Sept 1925, William Begg County Clerk, presented to said Board his certificate, under seal, setting forth, that pursuant to law he had caused public notice of said proposed road to be published in The Press (a weekly newspaper, published in Wy County Kansas,) for two consecutive weeks and that said notice was so published in said newspaper, on the 28th day of Aug 1925, the 4th day of Sept 1925, and the 11th day of Sept 1925, and had also caused similar notice to be posted to public view upon the bulletin board in his office from 192..., to 192..., and similar notices to be publicly posted in the following places, to-wit:

from Aug 25 1925, to Sept 3 1925, at Beg in Wy Township
from — 192—, to Sept 23 1925, at End in D Township
from 192..., to 192..., at in Township

and had also caused record of same to be made in County Commissioner's Record, Volume "..." page "..."

ALSO, upon said 23rd day of November 1925, P. A. Williams County Surveyor presented to said County Board, his report of survey of said proposed road, plat and field notes, in words and figures as follows, to-wit:

Pursuant to the order of the Board, I met with Sam Clarke Dave Espenlaub and Peter H. Kramer viewers, at the Pt of Beg in Wyandotte Township, on the 23rd day of Sept 1925, and under the direction of said viewers, proceeded to survey said road as petitioned for, conspicuously marking the same throughout, and noting the courses and distances, and I do hereby certify that the following is a correct return of the survey of said road, and plat of the same, to-wit:

Begin at N.E Corner of S.E. 1/4 of the S.E. 1/4 of Sec 17-11-24
Thence west 1/2 mile to the N W corner of the S. W 1/4 of S.E. 1/4
of Sec 17 thence So 1/4 mile to S. W. 1/4 of S.E. 1/4 of Sec 17

ROAD RECORD,

County Survey-or's plat and Field Notes

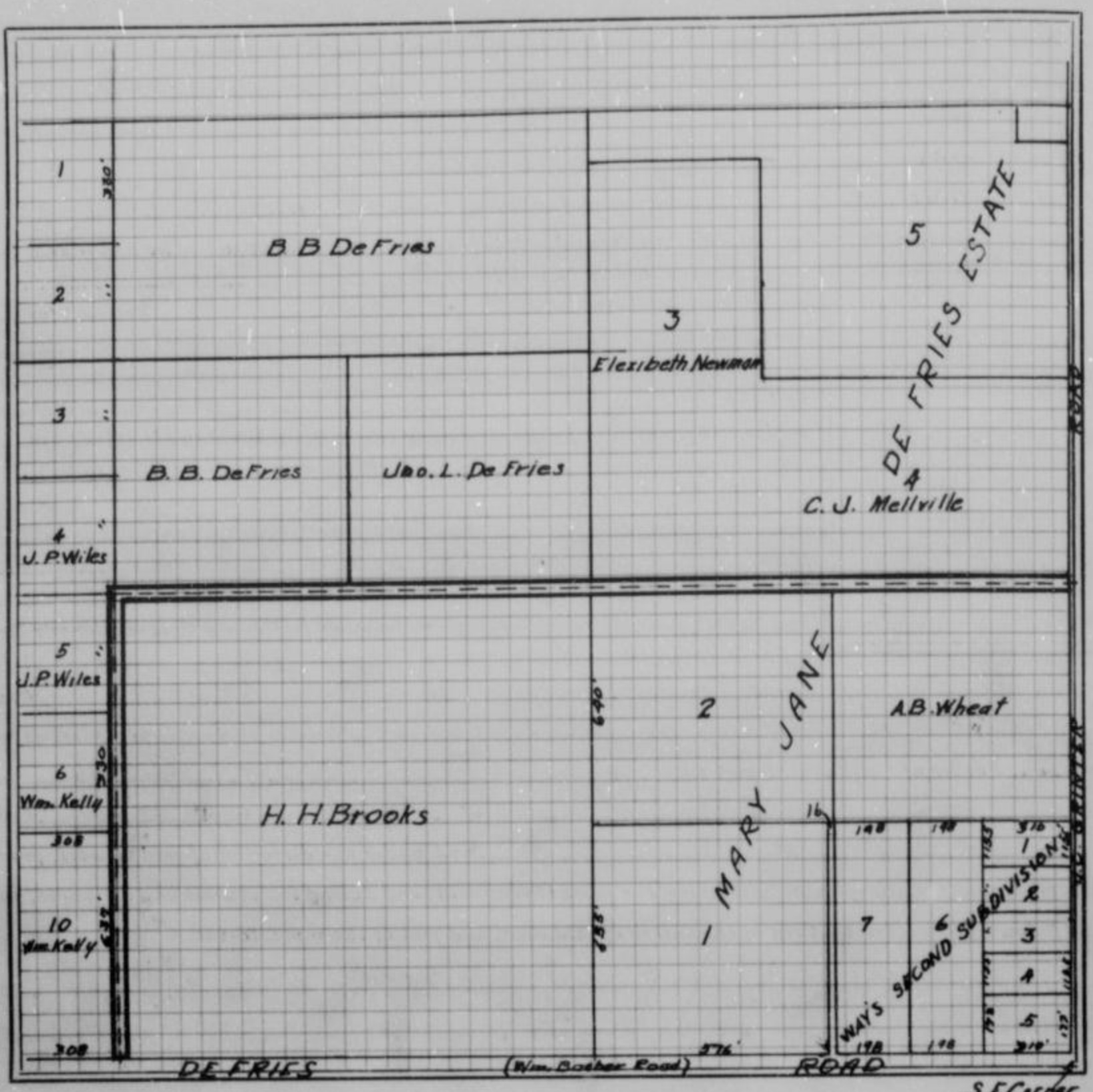

Field Notes

Viewers' Report of View and Survey

ALSO, upon said 23rd *day of* Nov 9125, *said* Samuel Clarke Surveyor
and Peter H. Kramer, *Viewers, presented to said County Board their several reports, as follows*

"Pursuant to Commissioners' Notice, we met at the P.O. *of* Berg *in* Wm
Township, on the 23rd *day of* Sept 1925, *and taking to our assistance* C. A. Williams
and *as chain carriers, and* *as marker, P*
to view the route of the road petitioned for, which was surveyed under our direction by
County Surveyor, the field notes and plat of which survey are hereto attached and form part of this report, and after careful
tion we are of the opinion that said road is practicable, and of public utility, and recommend that it be granted, as located
veyed, and that it be established and opened 40 *feet wide."*

WYANDOTTE COUNTY, KANSAS

And further report that the following is a complete list of the names of all persons (Owners, Agents or Guardians) who filed claims with us for damages or compensation, (which said claims are herewith submitted,) by reason of the location and establishment of said proposed road and the amount awarded to each, by us, to-wit:

NAMES	OWNER, AGENT OR GUARDIAN	FRACTIONAL PART	Sec.	Twp.	R'nge	Acres Appropriated	Am't Claimed	Amount Awarded by Viewers	Commissioners Revision

ALSO, upon said.....day of.....192....., there was presented to said County Board, the affidavit of .....one of the petitioners aforesaid, setting forth that due notice of the..... of said proposed road, together with date of meeting of the Viewers, as per published notice of County Clerk, had been served upon each of the persons noted below, who, as Owners, Agents, or Guardians were all the persons through whose premises said road is proposed to be located, except those who have signed Relinquishment, to-wit:

DATE WHEN NOTICE WAS SERVED	NAME OF PERSON	OWNER, AGENT OR GUARDIAN	FRACTIONAL PART	Sec.	Twp.	Range	REMARKS

WHEREUPON, on the 23rd *day of* Nov *192*5*, the following action thereon was had by said Board of County Commissioners, to-wit:*

Upon due consideration, no legal objection having been offered against the establishment of said road, and believing the same to be of public utility, it is ORDERED: that the Viewers' Report of View and Report and Plat of Survey be adopted, and that said road be declared located and established as a public highway in accordance therewith; full record thereof to be made in the County Road Record and Plat, as Road No.....; and the Trustees of Wyan *.....Township be notified to cause the same to be opened for public travel.*

I CERTIFY, that the foregoing is a complete record of the location and establishment of said road No.....; as required by law to be made, and that the same was recorded on the.....day of.....192....

COUNTERSIGNED

William Beggs

County Clerk.

342

ROAD RECORD,

SAML. DODSWORTH STATIONERY CO KANSAS C

PETITION

Road No......

BE IT REMEMBERED, *That on the* 19th *day of* November *1925*, *a Road Petition*

W. J. Tate *and* *others, was presented to the Board of County Commi*

Wyandotte County, Kansas, praying for Location *of a certain road, described as follo*

Begin 209 Rods North of the S.E corner of Se
11-24 thence West 160 Rods

BOND

SAID PETITION was accompanied with Bond, as required by law, signed by.....

as principal, and.....*and*.....*as sureti*

penal sum of.....*DOLLARS, ($*.....)

Relinquishment of Claim for Damages

WE, The undersigned, owning land along the line of the.....*road described in the accompanyin*

hereby relinquish all claim of damage that we might have, either as owner or agent, by reason of land to be appropriated a

way for said road, and waive notice to land owners, provided by law, and donate the land for right of way for said road thr

lands, a description of which is placed opposite our several names:

NAMES	Owner or Agent	DESCRIPTION	S	T	R	Total Nu Acres in D
W. J. Tate						
W. M. Hawkins						
Tony Lewellech						
J. W. Tate						
Alfred Rogers						
Mrs Geo Long						
A. A. Allen						
W. M. Allen						
Wm J Lee						
O. W. Mahaney						
Valentine Wilkins						
Homer Wilkins						

I,.....*one of the petitioners on the Petition herewith submitted*, *d*

certify that all of the resident land owners owning land along the line of the road described therein have signed the with

quishment except:.....

WHEREUPON, said bond was approved by the Board, and it appearing to the satisfaction of the Board, that the law had been substantially complied with, it was ordered, that Samuel Clarke Dave Espenlaub Peter H. Kramer *be appointed viewers of the proposed road, and that they meet in conjunction with the County Surveyor, at the* Pt *of* Beg *in* Quindaro *Township, on the* 16th *day of* Dec *1925, and proceed to view and lay out said road, according to law, giving to all parties a hearing, and make due report of their proceedings to the County Board.*

AFTERWARDS, TO-WIT: On the 31st *day of* Dec *1925,* William Boggs *County Clerk, presented to said Board his certificate, under seal, setting forth, that pursuant to law he had caused public notice of said proposed road to be published in* The Press *(a weekly newspaper, published in* K. C. *Kansas,) for two consecutive weeks and that said notice was so published in said newspaper, on the* 27th *day of* Nov *1925, the* 4th *day of* Dec *1925, and the* *day of* *192*, and had also caused similar notice to be posted to public view upon the bulletin board in his office from* Nov 19 *192*5, to* Dec 31 *1925, and similar notices to be publicly posted in the following places, to-wit:*

from Nov 19 *192*2, to* Dec 16 *1925, at* Beg *in* Quindaro *Township*
from ~ ~ *192*~, to* ~ ~ *192*~, at* Enoch *in* ~ *Township*
from *192*, to* *192*, at* *in* *Township*

and had also caused record of same to be made in County Commissioner's Record, Volume " 7 *" page "* *"*

ROAD NOTICE

State of Kansas
County of Wyandotte } ss
To whom it may concern:

Take Notice, That a legal petition signed by W. J. Tate and other householders of Quindaro Township, in said County, has been presented to the Board of County Commissioners praying for the location of a road as follows, viz:

Beginning 200 rods north of the southeast corner of Sec. 18, Township 11, Range 24, thence west 160 rods.

And that said Board has appointed Samuel Clarke, Dave Espenlaub and Peter H. Kramer Viewers, who will meet at the point of beginning of said road, as petitioned for on the 16th day of December, 1925, and proceed to view said road, as the law directs, at which time and place all persons interested may attend and have a hearing. In case said viewers fail to meet on the day designated, they may meet on the following day, as provided by law, without further notice.

Witness my hand and the official seal of said County this 18th day of November, 1925.

(SEAL.) WILLIAM BEGGS, County Clerk.

By Joseph B. Lynch, Deputy.

(First Published November 27, 1925.)

day of Dec *1925,* D. A. Williamson *County Surveyor presented to said County Board his report of survey of said proposed road, plat and field notes, in words and figures as follows, to-wit:*

Pursuant to the order of the Board, I met with Sam Clarke Dave Espenlaub Peter H. Kramer *viewers, at the* Pt *of* Beg *in* Quindaro *Township, on the* 16th *day of* Dec *1925, and under the direction of said viewers, proceeded to survey said road as petitioned for, conspicuously marking the same throughout, and noting the courses and distances, and I do hereby certify that the following is a correct return of the survey of said road, and plat of the same, to-wit:*

Beg at a point 20 Rods north of S. E. corner of Sec 18-11-24 E thence West 160 Rods being tract of land deeded to Public for Road purposes by Aug Schiller and recorded in Book 4-24 at Page 329

ROAD RECORD,

County Surveyor's plat and Field Notes

W.J. TATE ROAD

Field Notes

Viewers' Report of View and Survey

ALSO, upon said 31st *day of* Dec *1925, said* Sam Clarke Jno Eyer
and Peter H Kramer, *Viewers, presented to said County Board their several reports, as follows,*

"Pursuant to Commissioners' Notice, we met at the Pt *of* Beg *in* Pairfield
Township, on the 16th *day of* Dec *192*5*, and taking to our assistance* A Williamson
and *as chain carriers, and* *as marker, pro*
to view the route of the road petitioned for, which was surveyed under our direction by
County Surveyor, the field notes and plat of which survey are hereto attached and form part of this report, and after careful de
tion we are of the opinion that said road is practicable, and of public utility, and recommend that it be granted, as located a
veyed, and that it be established and opened 40 *feet wide."*

WYANDOTTE COUNTY, KANSAS

And further report that the following is a complete list of the names of all persons (Owners, Agents or Guardians) who filed claims with us for damages or compensation, (which said claims are herewith submitted,) by reason of the location and establishment of said proposed road and the amount awarded to each, by us, to-wit:

NAMES	OWNER, AGENT OR GUARDIAN	FRACTIONAL PART	Sec.	Twp.	R'nge	Acres Appropriated	Am't Claimed	Amount Awarded by Viewers	Commissioners Revision

ALSO, upon said ..... day of ..... 192..., there was presented to said County Board, the affidavit of ..... one of the petitioners aforesaid, setting forth that due notice of the ..... of said proposed road, together with date of meeting of the Viewers, as per published notice of County Clerk, had been served upon each of the persons noted below, who, as Owners, Agents, or Guardians were all the persons through whose premises said road is proposed to be located, except those who have signed Relinquishment, to-wit:

DATE WHEN NOTICE WAS SERVED	NAME OF PERSON	OWNER, AGENT OR GUARDIAN	FRACTIONAL PART	Sec.	Twp.	Range	REMARKS

WHEREUPON, on the 11th day of Jan 192 6, the following action thereon was had by said Board of County Commissioners, to-wit:

Upon due consideration, no legal objection having been offered against the establishment of said road, and believing the same to be of public utility, it is ORDERED: that the Viewers' Report of View and Report and Plat of Survey be adopted, and that said road be declared located and established as a public highway in accordance therewith; full record thereof to be made in the County Road Record and Plat, as Road No. ....., and the Trustees of ..... Township be notified to cause the same to be opened for public travel.

I CERTIFY, that the foregoing is a complete record of the location and establishment of said road No. ....., as required by law to be made, and that the same was recorded on the ..... day of ..... 192....

346

ROAD RECORD,

SAML DODSWORTH STATIONERY CO KANSAS CITY

PETITION

Road No......

BE IT REMEMBERED, *That on the* 3rd *day of* December *1925, a Road Petition*

G E. Klamm *and* *others, was presented to the Board of County Commis*

Wyandotte County, Kansas, praying for Vacation *of a certain road, described as follow*

All the Roads, Streets + driveways in Quindaro Ce
an addition in Wy County as shown by the recorded pl
thereof except the following. to wit: West Broadway Ex
Broadway North Broadway from West Broadway to East Br
and Central Ave which are Streets in and a part of Q
Cemetery as shown and designated by the recorded plat o

BOND

SAID PETITION was accompanied with Bond, as required by law, signed by.....

as principal, and.....*and*.....*as surety*

penal sum of.....*DOLLARS, ($*.....)

Relinquishment of Claim for Damages

WE, The undersigned, owning land along the line of the.....*road described in the accompanying*

hereby relinquish all claim of damage that we might have, either as owner or agent, by reason of land to be appropriated a

way for said road, and waive notice to land owners, provided by law, and donate the land for right of way for said road th

lands, a description of which is placed opposite our several names:

NAMES	Owner or Agent	DESCRIPTION	S	T	R	Total N Acres in
H. Earle Meade						
Geo E Klamm						
Arthur Clark						
J. C. Fatt						
Fred A Pool						
Roy Howell						
Wm Fatt						
A. L. Brose						
H. Wehmeyer						
Frank Wendorf						
Chas H Carpenter						
Geo H. Hazen						
H. B. Buttgyrick						
H. W. Stockhoff						

I,.....*one of the petitioners on the Petition herewith submitted,*

certify that all of the resident land owners owning land along the line of the road described therein have signed the wi

quishment except:.....

WHEREUPON, said bond was approved by the Board, and it appearing to the satisfaction of the Board, that the law had been substantially complied with, it was ordered, that Sam Clarke Dave Espenlaub *and* Peter H. Kramer *be appointed viewers of the proposed road, and that they meet in conjunction with the County Surveyor, at the* P of *Beg in* Quindaro *Township, on the* 6th *day of* Jan *192*6 *and proceed to view and lay out said road, according to law, giving to all parties a hearing, and make due report of their proceedings to the County Board.*

AFTERWARDS, TO-WIT: On the 9th *day of* Jan *192*6, William Beggs *County Clerk, presented to said Board his certificate, under seal, setting forth, that pursuant to law he had caused public notice of said proposed road to be published in* The Press *(a weekly newspaper, published in* K C, *Kansas,) for two consecutive weeks and that said notice was so published in said newspaper, on the* 11th *day of* Dec *192*5, *the* 18th *day of* Dec *192*5, *and the day of 192, and had also caused similar notice to be posted to public view upon the bulletin board in his office from* Dec 3 *192*5, *to* Jan 9 *192*6, *and similar notices to be publicly posted in the following places, to-wit:*

from Dec 3 *192*5, *to* Jan 6 *192*6, *at* Beg *in* Quind *Township*
from — *192*—, *to* — *192*—, *at* Enld *in* — *Township*
from 192, to 192, at in Township

and had also caused record of same to be made in County Commissioner's Record, Volume " 2 *" page "* *"*

ROAD NOTICE

State of Kansas } ss
Wyandotte County }

To Whom It May Concern:

Take notice, that a legal petition signed by G. E. Klamm and other householders of Quindaro Township, in said County, has been presented to the Board of County Commissioners praying for the vacations of a private road as follows, viz:

All the roads, streets and driveways in Quindaro Cemetery, an addition in Wyandotte County, as shown by the recorded plat thereof, except the following, to-wit: West Broadway, East Broadway, North Broadway from West Broadway to East Broadway and Central Avenue, which are streets in and a part of Quindaro Cemetery as shown and designated by the recorded plat thereof.

And Ora said Board has appointed Sammy Clarke, Dave Espenlaub and Peter H. Kramer, viewers, who will meet at the point of beginning of said road, at [illegible] on the 6th day of January, 1926, and proceed to view said road, on the day therein, at which time and place all persons interested may attend and have a hearing. In case said viewers fail to meet on the day designated they may meet on the following day, as provided by law, without further notice.

Witness my hand and the official seal of said County, this 18th day of December, 1925.

(SEAL) WILLIAM BEGGS, County Clerk.

By Joseph B. Lynch, Deputy.

(First Published December 11, 1925.)

day of Jan *192*6, *O. A. Williamson County Surveyor presented report of survey of said proposed road, plat and field notes, in words and figures as follows, to-wit:*

To the Board, I met with Sam Clarke Dave Espenlaub *and* Peter H. Kramer *viewers, at the* P *of* Beg *in* Quindaro *Township, on the* 6th *day of* Jan *192*6, *and under the direction of said viewers, proceeded to survey said road as petitioned for, conspicuously marking the same throughout, and noting the courses and distances, and I do hereby certify that the following is a correct return of the survey of said road, and plat of the same, to-wit:*

Vacation of Elm St, Walnut, north and East St. Also Lot 14 Blk that part of Central lying east of East Broadway Also that Part of Central lying west of West Broadway and also unmarked strip on So. End of Cemetery Plat.

ROAD RECORD,

G.E. Klamm

County Surveyor's plat and Field Notes



Field Notes

Viewers' Report of View and Survey

ALSO, upon said 9th *day of* Jan *912*, *said* Sam Clarke & Dave Espe *and* Peter H. Kramer, *Viewers, presented to said County Board their several reports, as follows:*

"Pursuant to Commissioners' Notice, we met at the A.F. *of* Bay *in* Jamison *Township, on the* 6th *day of* Jan *192*, *and taking to our assistance* C.H. McClain *and* ____ *as chain carriers, and* ____ *as marker, p*
to view the route of the road petitioned for, which was surveyed under our direction by ____
County Surveyor, the field notes and plat of which survey are hereto attached and form part of this report, and after careful e
tion we are of the opinion that said road is practicable, and of public utility, and recommend that it be granted, as located
veyed, and that it be ~~established~~ vacated and opened ____ *feet wide."*

And further report that the following is a complete list of the names of all persons (Owners, Agents or Guardians) who filed claims with us for damages or compensation, which said claims are herewith submitted, by reason of the location and establishment of said proposed road and the amount awarded to each, to-wit:

NAMES	OWNER, AGENT OR GUARDIAN	FRACTIONAL PART	Sec.	Twp.	Rge.	Acres taken	Int'l Claimed	Dam. Awrd. & Costs	Benefits Awrd.

AND upon said ____ day of ____ 19__, there was presented to said County Board, the affidavit of ____ one of the petitioners aforesaid, setting forth that due notice of the ____ of said proposed road, together with date of meeting of the Viewers, as per published notice of County Clerk, had been served upon each of the persons noted below, who, as Owners, Agents, or Guardians were all the persons through whose premises said road is proposed to be located, except those who have signed Relinquishment, to-wit:

Date When Notice was Served	NAME OF PERSON	Owner, Agent or Guardian	FRACTIONAL PART	Sec.	Twp.	Range	REMARKS

THEREUPON, on the 11th day of June 19[illegible], the following action thereon was had by said Board of County Commissioners, to-wit:

Upon due consideration, no legal objection having been offered against the establishment of said road, and believing the same to be of public utility, it is ORDERED: That the Viewers' Report of View and Report and Plat of Survey be adopted, and that said road be declared located and established as a public highway in accordance therewith; full record thereof to be made in the County Road Record and Plat, as Road No. ____, and the Trustees of ____ Township be notified to cause the same to be opened for public travel.

I CERTIFY, that the foregoing is a complete record of the location and establishment of said road No. ____, as required by law to be made, and that the same was recorded on the ____ day of ____ 19__.

____

3 350

ROAD RECORD,

SAML DODSWORTH STATIONERY CO KANSAS CITY

PETITION

Road No......

BE IT REMEMBERED, *That on the* 3rd *day of* December *1925, a Road Petition s*

V. F. Thurman *and* *others, was presented to the Board of County Commiss*

Wyandotte County, Kansas, praying for Location *of a certain road, described as follow*

Begin at a point on the A Key Road 2 34 7 3/4' south of the
corner of Sec 23-11-24 (said point being the SE Side of Silkin Ave
its intersection with the A. Key Rd, said Silkpin Ave being in
Lovelace Townsite) thence West 630' to the East line of Cent
Ave thence So 280' to Silver Ave thence west 60' to the W
line of Central thence North 1280' to north line of said Lovela
Townsite thence East 60' thence So 740' to the North Line of
ave thence East 630' and ending at the A Key Road.

BOND

SAID PETITION was accompanied with Bond, as required by law, signed by.....

as principal, and.....*and*.....*as suretie*

penal sum of.....*DOLLARS, ($*.....)

Relinquishment of Claim for Damages

WE, The undersigned, owning land along the line of the.....*road described in the accompanying*

hereby relinquish all claim of damage that we might have, either as owner or agent, by reason of land to be appropriated as

way for said road, and waive notice to land owners, provided by law, and donate the land for right of way for said road thro

lands, a description of which is placed opposite our several names:

NAMES	Owner or Agent	DESCRIPTION	S	T	R	Total Num Acres in De
Milton B. Moore						
J. D. Worthington						
F. L. Strickland						
Ike Hale						
W. F. Marrice						
E. N. Hedger						
W. S. Wyatt						
mrs M E Campebell						
Wm Madden						
Chas Howell						
Riley Abbott						
W. A. Finley						
D. L. Brooks						
R. W. Kingsbury						
Joe E. Hale						
L. D. Wilson						
F. E. Monroe						
V. F. Thurman						

I,.....*one of the petitioners on the Petition herewith submitted, d*

certify that all of the resident land owners owning land along the line of the road described therein have signed the with

quishment except:.....

WHEREUPON, said bond was approved by the Board, and it appearing to the satisfaction of the Board, that the law had been substantially complied with, it was ordered, that Samuel Clarke, Dave Espenlaub *and* Peter H. Kramer *be appointed viewers of the proposed road, and that they meet in conjunction with the County Surveyor, at the* Pf *of* Beg *in* Shawnee *Township, on the* 6th *day of* Jan *192*6*, and proceed to view and lay out said road, according to law, giving to all parties a hearing, and make due report of their proceedings to the County Board.*

AFTERWARDS, TO-WIT: On the 12th *day of* Jan *192*6*,* William Beggs *County Clerk, presented to said Board his certificate, under seal, setting forth, that pursuant to law he had caused public notice of said proposed road to be published in* The Press *(a weekly newspaper, published in* K. C. *Kansas,) for two consecutive weeks and that said notice was so published in said newspaper, on the* 11th *day of* Dec *192*5*, the* 18th *day of* Dec *192*5*, and the ... day of ... 192..., and had also caused similar notice to be posted to public view upon the bulletin board in his office from* Dec 3rd *192*5*, to* Jan 12 *192*5*, and similar notices to be publicly posted in the following places, to-wit:*

from Dec 3rd *192*5*, to* Jan 6 *192*6*, at* Beg *in* Shawnee *Township*
from ✓ *192*~*, to* ~ ~ *192*~*, at* End *in* ✓ *Township*
from ... 192..., to ... 192..., at ... in ... Township

and had also caused record of same to be made in County Commissioner's Record, Volume " 7 *" page "..."*

ROAD NOTICE.

State of Kansas, Wyandotte County, } ss.

To Whom It May Concern:

Take notice, That a legal petition signed by V. F. Thurman and other householders of Shawnee Township, in said county, has been presented to the Board of County Commissioners, praying for the location of a road as follows, viz:

Beginning at a point on the A. Key road 2547½ feet south of the N. E. corner of Section 22-11-24, (said point being the south side of Pitkin Ave. at its intersection with the A. Key road, said Pitkin Ave. being in Lovelace townsite), thence west 630 feet to the east line of Central Ave., thence south 980 feet to Silver Ave., thence west 60 feet to the west line of Central St., thence north 1980 feet to the north line of said Lovelace Townsite thence east 60 feet, thence south 980 feet to the north line of Pitkin Ave., thence east 630 feet and ending at the A. Key road.

And that said Board has appointed Samuel Clarke, Peter H. Kramer and Dave Espenlaub viewers, who will meet at the point of beginning of said road, as petitioned for on the 6th day of January, 1926, and proceed to view said road, as the law directs, at which time and place all persons interested may attend and have a hearing. In case said viewers fail to meet on the day designated, they may meet on the following day, as provided by law, without further notice.

Witness my hand and the official seal of said County, this [SEAL] 3rd day of December, 1925.

WILLIAM BEGGS, County Clerk.

By Joseph E Lynch, Deputy.

(First Published December 11, 1925)

day of Jan *192*6*, A. A. Williamson County Surveyor presented to said Board his report of survey of said proposed road, plat and field notes, in words and figures as follows, to-wit: "Pursuant to order of said Board, I met with* Samuel Clarke Dave Espenlaub *and ... viewers, at the* Pf *of* Beg *in* Shawnee *Township, on the* 6th *day of* Jan *192*6*, and under the direction of said viewers, proceeded to survey said road as petitioned for, conspicuously marking the same throughout, and noting the courses and distances, and I do hereby certify that the following is a correct return of the survey of said road, and plat of the same, to-wit:*

Pitkin Ave and Central Ave in the Plat of Lovelace reference being had to plat of Lovelace on file in Register of Deeds Office.

ROAD RECORD,

CENTRAL AVE & PITKIN AVE. IN THE PLAT OF LOVELACE.

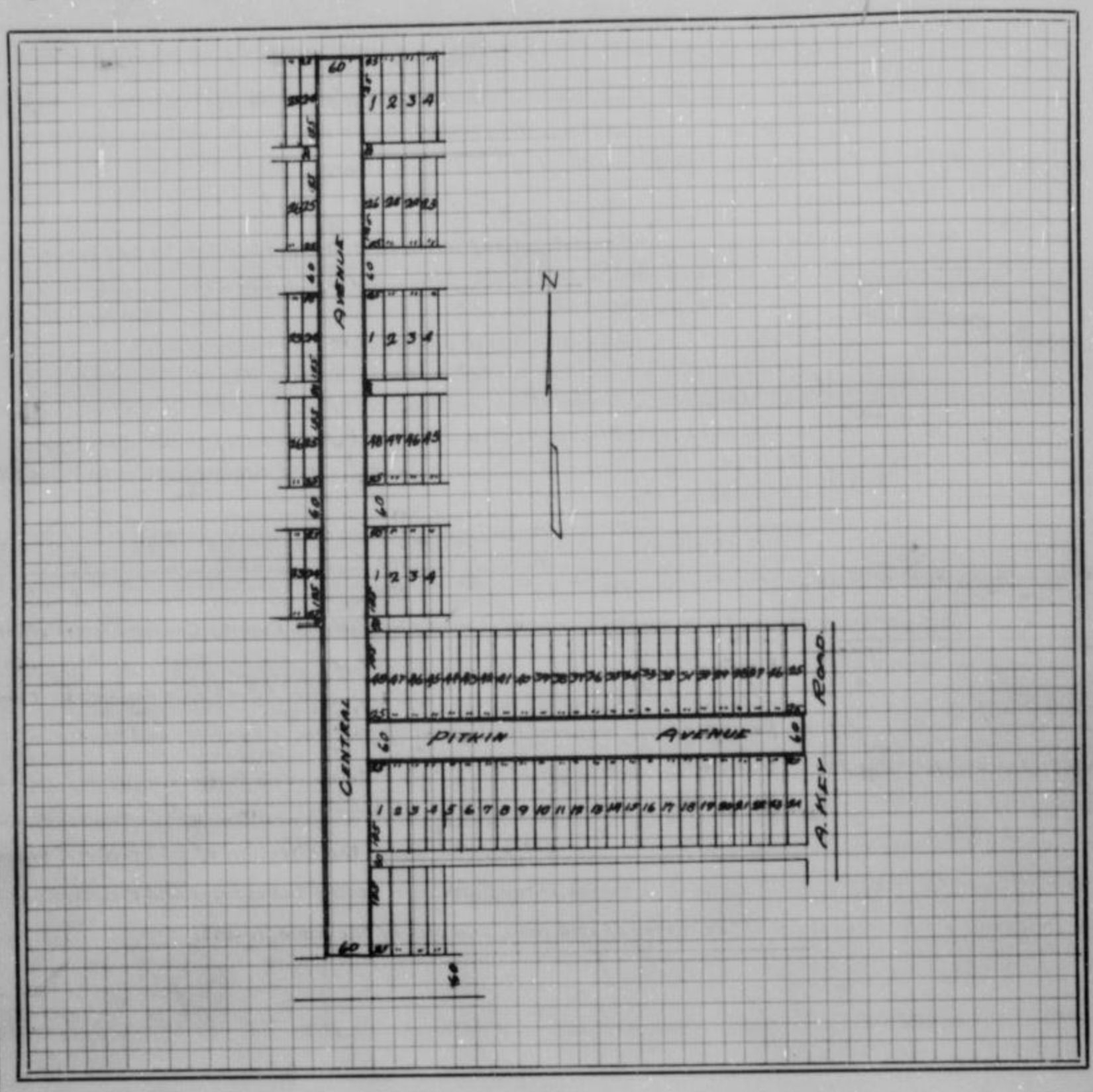

County Surveyor's plat and Field Notes

Field Notes

Viewers' Report of View and Survey

ALSO, upon said 12th day of Jan 1926, said Sam Clarke Dave Es
and Peter Kramer, Viewers, presented to said County Board their several reports, as follo
"Pursuant to Commissioners' Notice, we met at the Pt of Beg in Shawn
Township, on the 6th day of Jan 1926, and taking to our assistance
and as chain carriers, and as marker
to view the route of the road petitioned for, which was surveyed under our direction by J. A. Williamso
County Surveyor, the field notes and plat of which survey are hereto attached and form part of this report, and after caref
tion we are of the opinion that said road is practicable, and of public utility, and recommend that it be granted, as locat
veyed, and that it be established and opened 60 feet wide."

And further report that the following is a complete list of the names of all persons (Owners, Agents or Guardians) who filed claims with us for damages or compensation, (which said claims are herewith submitted,) by reason of the location and establishment of said proposed road and the amount awarded to each, by us, to-wit:

NAMES	OWNER, AGENT OR GUARDIAN	FRACTIONAL PART	Sec.	Twp.	R'nge	Acres Appropriated	Am't Claimed	Amount Awarded by Viewers	Commissioners Revision

ALSO, upon said ..... day of ..... 192..., there was presented to said County Board, the affidavit of ..... one of the petitioners aforesaid, setting forth that due notice of the ..... of said proposed road, together with date of meeting of the Viewers, as per published notice of County Clerk, had been served upon each of the persons noted below, who, as Owners, Agents, or Guardians were all the persons through whose premises said road is proposed to be located, except those who have signed Relinquishment, to-wit:

DATE WHEN NOTICE WAS SERVED	NAME OF PERSON	OWNER, AGENT OR GUARDIAN	FRACTIONAL PART	Sec.	Twp.	Range	REMARKS

WHEREUPON, on the 18th day of Jan 192 6, the following action thereon was had by said Board of County Commissioners, to-wit:

Upon due consideration, no legal objection having been offered against the establishment of said road, and believing the same to be of public utility, it is ORDERED: that the Viewers' Report of View and Report and Plat of Survey be adopted, and that said road be declared located and established as a public highway in accordance therewith; full record thereof to be made in the County Road Record and Plat, as Road No. ....., and the Trustees of Shawnee ..... Township be notified to cause the same to be opened for public travel.

I CERTIFY, that the foregoing is a complete record of the location and establishment of said road No. ....., as required by law to be made, and that the same was recorded on the ..... day of ..... 192....

.....
County Clerk.

3 334

ROAD RECORD,

SAML DODSWORTH STATIONERY CO KANSAS CITY

PETITION

Road No......

BE IT REMEMBERED, *That on the* 11th *day of* December 1925, *a Road Petition sig*
Robert Zimmer *and* ..... *others, was presented to the Board of County Commissio*
Wyandotte County, Kansas, praying for Location *of a certain road, described as follows,*

Beginning at a point on the So line of Sec 32-11S-
where said line is intersected by the D. J. Jay Road as said Road
now located in Johnson County Kansas thence north on in a northe
direction by the most practical Route to the Argt. Holliday Re

BOND

SAID PETITION was accompanied with Bond, as required by law, signed by.....
as principal, and.....*and*.....*as sureties,*
penal sum of.....*DOLLARS, ($*.....*)*

Relinquishment of Claim for Damages

WE, The undersigned, owning land along the line of the.....*road described in the accompanying p*
hereby relinquish all claim of damage that we might have, either as owner or agent, by reason of land to be appropriated as ri
way for said road, and waive notice to land owners, provided by law, and donate the land for right of way for said road throu
lands, a description of which is placed opposite our several names:

NAMES	Owner or Agent	DESCRIPTION	S	T	R	Total Numbe Acres in Descri
Ernest G. Cook						
Robt Zimmer						
Walter Zimmer						
Ed Raybrook						
E. J. Fritts						
Henry Zimmer						
Will Cook						
Geo Manis						
R. L. Hickman						
W. P. Gillespie						
H. Gillespie						
Cal Ryan						
Walter L Ladd						
H. Reed						
D. E. Bethard						
L. R. Carter						
Will Curth.						

I,.....*one of the petitioners on the Petition herewith submitted, do h*
certify that all of the resident land owners owning land along the line of the road described therein have signed the within r
quishment except:.....
.....

WHEREUPON, said bond was approved by the Board, and it appearing to the satisfaction of the Board, that the law had been substantially complied with, it was ordered, that Samuel Clarke Dave Espenlaub *and* Peter Kramer *be appointed viewers of the proposed road, and that they meet in conjunction with the County Surveyor, at the* D J *of* Berg *in* Shawnee *Township, on the* 6th *day of* Jan *1926, and proceed to view and lay out said road, according to law, giving to all parties a hearing, and make due report of their proceedings to the County Board.*

AFTERWARDS, TO-WIT: On the 26th *day of* Jan *1926,* William Boggs *County Clerk, presented to said Board his certificate, under seal, setting forth, that pursuant to law he had caused public notice of said proposed road to be published in* The Press *(a weekly newspaper, published in* K. C. *Kansas,) for two consecutive weeks and that said notice was so published in said newspaper, on the* 18th *day of* Dec *1925, the* 25th *day of* Dec *1925, and the ... day of ... 192..., and had also caused similar notice to be posted to public view upon the bulletin board in his office from* Dec 11 *1925, to* Jan 26 *1926, and similar notices to be publicly posted in the following places, to-wit:*

from Dec 11 *1925, to* Jan 6 *1926, at* Berg *in* Shawnee *Township*
from ... 192..., to ... 192..., at End *in ... Township*
from ... 192..., to ... 192..., at ... in ... Township

and had also caused record of same to be made in County Commissioner's Record, Volume "3" page "..."

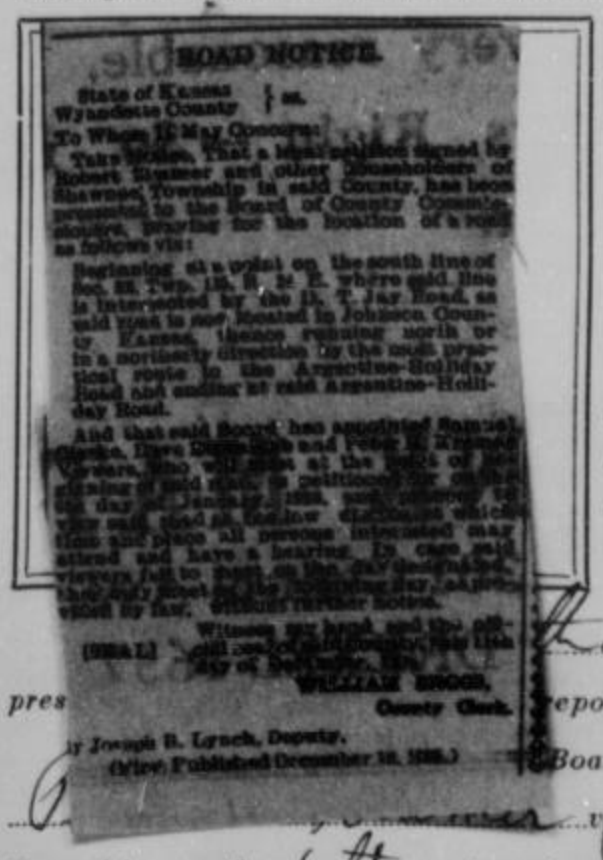
ROAD NOTICE.

State of Kansas } ss.
Wyandotte County }

To Whom It May Concern:

Take Notice, That a petition signed by Robert Hunter and other householders of Shawnee Township in said County, has been presented to the Board of County Commissioners, praying for the location of a road as follows viz:

Beginning at a point on the south line of Sec. 32, Twp. 13, R. 25 E. where said line is intersected by the D. T. Jay Road, said road is now located in Johnson County, Kansas, thence running north or in a northerly direction by the most practical route to the Argentine-Holliday Road and ending at said Argentine-Holliday Road.

And that said Board has appointed Samuel Clarke, Dave Espenlaub and Peter M. Kramer viewers, who will meet at the point of beginning of said road as petitioned for on the 6th day of January, 1926, and invites all the said parties interested to meet at the time and place all persons interested may attend and have a hearing. In case said viewers fail to meet on the day designated, they may meet on the following day, as provided by law. Further notice.

Witness my hand and the official seal of said County, this 11th day of December, 1925.

(SEAL) WILLIAM BOGGS, County Clerk.

By Joseph B. Lynch, Deputy.

(First Published December 18, 1925.)

day of Jan *1926,* A. Williamson *County Surveyor presented his report of survey of said proposed road, plat and field notes, in words and figures as follows, to-wit:*

To the Board, I met with Sam Clarke Dave Espenlaub *and ... viewers, at the* D J *of* Berg *in* Shawnee *Township, on the* 6th *day of* Jan *1926, and under the direction of said viewers, proceeded to survey said road as petitioned for, conspicuously marking the same throughout, and noting the courses and distances, and I do hereby certify that the following is a correct return of the survey of said road, and plat of the same, to-wit:*

Beginning at the intersection of the north End of the D. T. Jay Road as now located in Johnson County with the south line of Wyandotte County Kansas, thence N 7° W 326.6 thence N. 9° E 473.6' thence N 26°40' E 170.8' thence N 11°27' W 426 ft to Southerly Edge of concrete on Argt. Holliday Road.

ROAD RECORD,

Zimmer

D.T. JAY ROAD

County Surveyor's plat and Field Notes

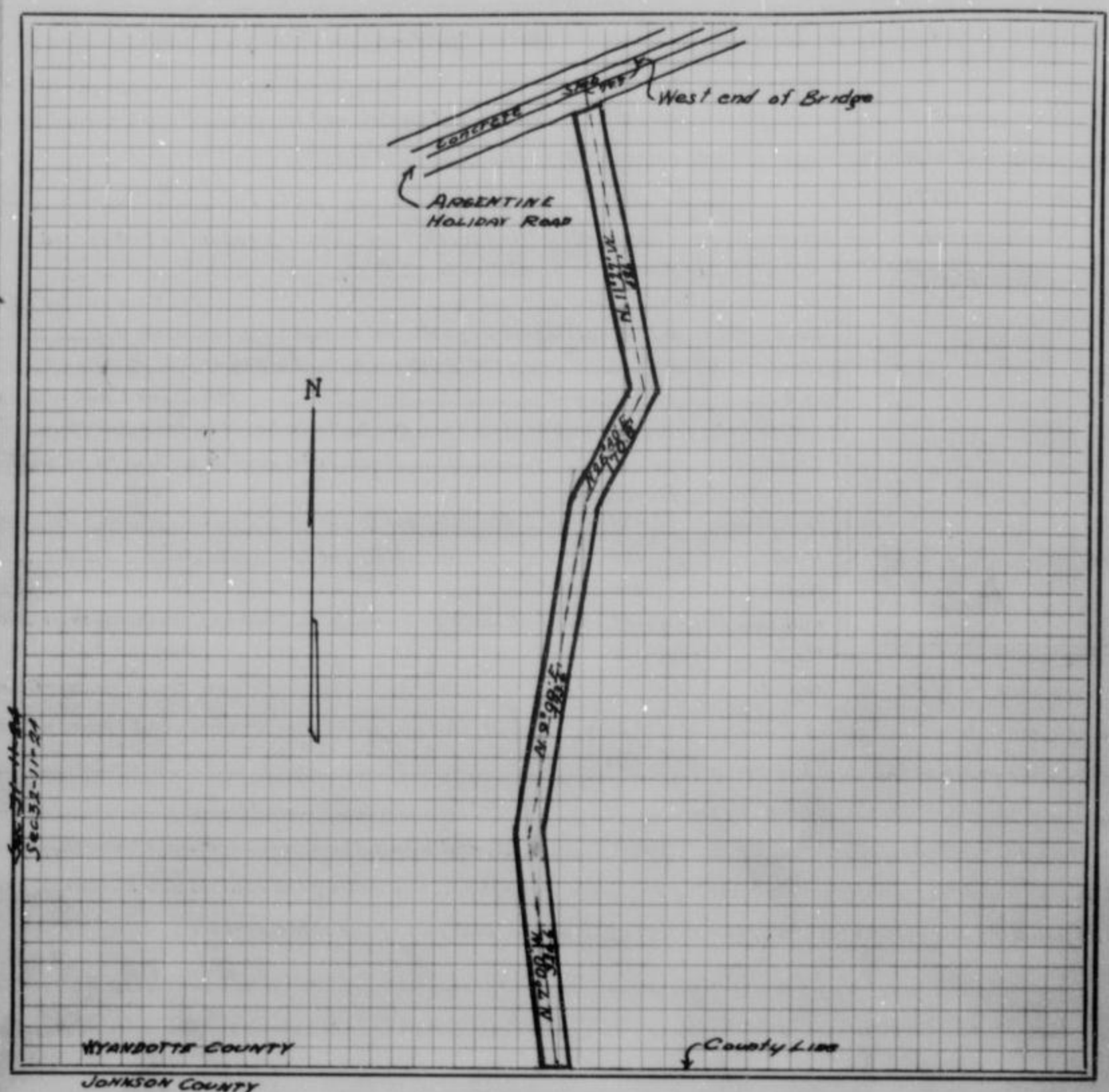

Field Notes

Viewers' Report of View and Survey

M.S.Q. upon said 26th day of Jan 1927, said Sam Clarke, Dave Espe
and Peter H. Kramer, Viewers, presented to said County Board their several reports, as follow
"Pursuant to Commissioners' Notice, we met at the P.O. of Bez in Shawnee
Township, on the 6th day of Jan 1926, and taking to our assistance
and as chain carriers, and as marker, t
to view the route of the road petitioned for, which was surveyed under our direction by C.A. Williams
County Surveyor, the field notes and plat of which survey are hereto attached and form part of this report, and after careful
tion we are of the opinion that said road is practicable, and of public utility, and recommend that it be granted, as located
veyed, and that it be established and opened 40 feet wide."

And further report that the following is a complete list of the names of all persons (Owners, Agents or Guardians) who filed claims with us for damages or compensation, (which said claims are herewith submitted,) by reason of the location and establishment of said proposed road and the amount awarded to each, by us, to-wit:

NAMES	OWNER, AGENT OR GUARDIAN	FRACTIONAL PART	Sec.	Twp.	R'nge	Acres Appropriated	Am't Claimed	Amount Awarded by Viewers	Commissioners Revision

ALSO, upon said.....day of.....192....., there was presented to said County Board, the affidavit of .....one of the petitioners aforesaid, setting forth that due notice of the..... of said proposed road, together with date of meeting of the Viewers, as per published notice of County Clerk, had been served upon each of the persons noted below, who, as Owners, Agents, or Guardians were all the persons through whose premises said road is proposed to be located, except those who have signed Relinquishment, to-wit:

DATE WHEN NOTICE WAS SERVED	NAME OF PERSON	OWNER, AGENT OR GUARDIAN	FRACTIONAL PART	Sec.	Twp.	Range	REMARKS

WHEREUPON, on the 11th *day of* Feb *192*6*, the following action thereon was had by said Board of County Commissioners, to-wit:*

Upon due consideration, no legal objection having been offered against the establishment of said road, and believing the same to be of public utility, it is ORDERED: that the Viewers' Report of View and Report and Plat of Survey be adopted, and that said road be declared located and established as a public highway in accordance therewith; full record thereof to be made in the County Road Record and Plat, as Road No.....; and the Trustees of Shawnee *Township be notified to cause the same to be opened for public travel.*

I CERTIFY, that the foregoing is a complete record of the location and establishment of said road No.....as required by law to be made, and that the same was recorded on the.....day of.....192.....

358

ROAD RECORD,

SAML DODSWORTH STATIONERY CO KANS

PETITION

Road No.

BE IT REMEMBERED, *That on the* 6th *day of* July *1925., a Road Petiti*

J. H Kane *and* / *others, was presented to the Board of County Comm*

Wyandotte County, Kansas, praying for Location *of a certain road, described as fol*

The S. W. Corner of the N W 1/4 of Sec 31-11-23
Thence north along the West Line of said Sec 31-11-23 a
ending at Golden Belt Highway.

BOND

SAID PETITION was accompanied with Bond, as required by law, signed by

as principal, and *and* *as sur*

penal sum of *DOLLARS, ($* *)*

Relinquishment of Claim for Damages

WE, The undersigned, owning land along the line of the *road described in the accompany*

hereby relinquish all claim of damage that we might have, either as owner or agent, by reason of land to be appropriated

way for said road, and waive notice to land owners, provided by law, and donate the land for right of way for said road t

lands, a description of which is placed opposite our several names:

NAMES	Owner or Agent	DESCRIPTION	S	T	R	Total Acres
Jacob Schaidt						
C. S. Schmidt						
K. H. Hazen						
C. S. Shepherd						
Howard Wright						
J. M. Stillwell						
J. M. Simmons						
H. B. Griffin						
John Shackelton						
C. H. Bratt						
John Nelson						
Nelson Hillyer						

I, *one of the petitioners on the Petition herewith submitted*

certify that all of the resident land owners owning land along the line of the road described therein have signed the w

quishment except:

WHEREUPON, said bond was approved by the Board, and it appearing to the satisfgetion of the Board, that the law had been substantially complied with, it was ordered, that Dave Espenlaub, Samuel Clarke *and* Peter H. Kramer *be appointed viewers of the proposed road, and that they meet in conjunction with the County Surveyor, at the* Pt *of* Beg *in* Delaware *Township, on the* 29th *day of* July *192*5*, and proceed to view and lay out said road, according to law, giving to all parties a hearing, and make due report of their proceedings to the County Board.*

AFTERWARDS, TO-WIT: On the 10th *day of* Dec *192*.., William Beggs *County Clerk, presented to said Board his certificate, under seal, setting forth, that pursuant to law he had caused public notice of said proposed road to be published in* The Press *(a weekly newspaper, published in* K. C. *Kansas,) for two consecutive weeks and that said notice was so published in said newspaper, on the* 10th *day of* July *192*5*, the* 17th *day of* July *192*5*, and the ... day of ... 192.., and had also caused similar notice to be posted to public view upon the bulletin board in his office from* July 10th *192*5*, to* Dec 10 *192*5*, and similar notices to be publicly posted in the following places, to-wit:*

from July 6 *192*5*, to* July 29 *192*5*, at* Beg *in* Delaware *Township*
from ... *192*..*, to* ... *192*..*, at* End *in* ... *Township*
from ... *192*.., *to* ... *192*.., *at* ... *in* ... *Township*

and had also caused record of same to be made in County Commissioner's Record, Volume "..." page "..."

ALSO, upon said 10th *day of* Dec *192*5*,* O. A. Williamson *County Surveyor presented to said County Board, his report of survey of said proposed road, plat and field notes, in words and figures as follows, to-wit:*

Pursuant to the order of the Board, I met with Dave Espenlaub Samuel Clarke *and* Peter H Kramer *viewers, at the* Pt *of* Beg *in* Delaware *Township, on the* 29th *day of* July *192*5*, and under the direction of said viewers, proceeded to survey said road as petitioned for, conspicuously marking the same throughout, and noting the courses and distances, and I do hereby certify that the following is a correct return of the survey of said road, and plat of the same, to-wit:*

Beginning at the S. W. corner of the N. W. 1/4 of Sec 36 Township 11 S. Range 23 E. thence north 1/2 mile to the Golden Belt Highway

ROAD RECORD,

J. H. KANE ROAD



County Surveyor's plat and Field Notes

Field Notes

Viewers' Report of View and Survey

ALSO, upon said 10th *day of* Jn Dec 9123, *said* Dave Espenlaub Sam
and Peter H Kramer, *Viewers, presented to said County Board their several reports, as follow*
"Pursuant to Commissioners' Notice, we met at the Ct *of* Berg *in* Delaware
Township, on the 29th *day of* July 1925, *and taking to our assistance*
and *as chain carriers, and* *as marker,*
to view the route of the road petitioned for, which was surveyed under our direction by O.A. Williams
County Surveyor, the field notes and plat of which survey are hereto attached and form part of this report, and after careful
tion we are of the opinion that said road is practicable, and of public utility, and recommend that it be granted, as located
veyed, and that it be established and opened 40 *feet wide."*

And further report that the following is a complete list of the names of all persons (Owners, Agents or Guardians) who filed claims with us for damages or compensation, (which said claims are herewith submitted,) by reason of the location and establishment of said proposed road and the amount awarded to each, by us, to-wit:

NAMES	OWNER, AGENT OR GUARDIAN	FRACTIONAL PART	Sec.	Twp.	R'nge	Acres Appropriated	Am't Claimed	AMOUNT AWARDED BY VIEWERS	Commissioners Revision
Sarah Anderson		W 6 8' 2 W' 4 160 Rods Fence	31	11	23		605 00	120 00 160 00 280 00	

ALSO, upon said ..... day of ..... 192..., there was presented to said County Board, the affidavit of ..... one of the petitioners aforesaid, setting forth that due notice of the ..... of said proposed road, together with date of meeting of the Viewers, as per published notice of County Clerk, had been served upon each of the persons noted below, who, as Owners, Agents, or Guardians were all the persons through whose premises said road is proposed to be located, except those who have signed Relinquishment, to-wit:

DATE WHEN NOTICE WAS SERVED	NAME OF PERSON	OWNER, AGENT OR GUARDIAN	FRACTIONAL PART	Sec.	Twp.	Range	REMARKS

WHEREUPON, on the 19th day of Jun 192 6, the following action thereon was had by said Board of County Commissioners, to-wit:

Upon due consideration, no legal objection having been offered against the establishment of said road, and believing the same to be of public utility, it is ORDERED: that the Viewers' Report of View and Report and Plat of Survey be adopted, and that said road be declared located and established as a public highway in accordance therewith; full record thereof to be made in the County Road Record and Plat, as Road No. ....., and the Trustees of Delaware Township notified to cause the same to be opened for public travel.

I CERTIFY, that the foregoing is a complete record of the location and establishment of said road No. ....., as required by law to be made, and that the same was recorded on the ..... day of ..... 192....

35 362

ROAD RECORD,

SAML DODSWORTH STATIONERY CO KANSAS CITY MO

PETITION

Road No.....

BE IT REMEMBERED, That on the Dec 11 day of 1925, a Road Petition sign

W. H. Scheverman and others, was presented to the Board of County Commission

Wyandotte County, Kansas, praying for Location of a certain road, described as follows, t

Beginning at a point on the west line of the East ½ of N
¼ of Sec 23-10-24 said point being 20' N. of the N line of
right of way of Mo Pac Ry thence running West along the
North side of the right of way of said Ry and ending at
a point in the N. & So center line of Sec 23

BOND

SAID PETITION was accompanied with Bond, as required by law, signed by.....

as principal, and.....*and*.....*as sureties,*

penal sum of.....*DOLLARS, ($*.....)

Relinquishment of Claim for Damages

WE, The undersigned, owning land along the line of the.....*road described in the accompanying pe*

hereby relinquish all claim of damage that we might have, either as owner or agent, by reason of land to be appropriated as ri

way for said road, and waive notice to land owners, provided by law, and donate the land for right of way for said road throu

lands, a description of which is placed opposite our several names:

NAMES	Owner or Agent	DESCRIPTION	S	T	R	Total Numbe Acres in Descr
August Scheveman						
Nick Theno						
V. Sorter						
Fred Hurrelbrink						
H Guillaume						
August Sievering						
A. L. Reavis						
A. L. Fisher						
L. A. Fisher						
Wm Louis						
Otto Baden						
W. H. Smith						

I,.....*one of the petitioners on the Petition herewith submitted, do*

certify that all of the resident land owners owning land along the line of the road described therein have signed the within

petition except:

WHEREUPON, said bond was approved by the Board, and it appearing to the satisfaction of the Board, that the law had been substantially complied with, it was ordered, that Samuel Clarke Dave Espenlaub *and* Peter H. Kramer *be appointed viewers of the proposed road, and that they meet in conjunction with the County Surveyor, at the* Pt *of* Beg *in* Quindaro *Township, on the* 20th *day of* Jan *192*6*, and proceed to view and lay out said road, according to law, giving to all parties a hearing, and make due report of their proceedings to the County Board.*

AFTERWARDS, TO-WIT: On the 23rd *day of* Feb *1926,* William Beggs *County Clerk, presented to said Board his certificate, under seal, setting forth, that pursuant to law he had caused public notice of said proposed road to be published in* The Press *(a weekly newspaper, published in* K. C. *Kansas,) for two consecutive weeks and that said notice was so published in said newspaper, on the* 18th *day of* Dec *1925, the* 25th *day of* Dec *1925, and the day of 192, and had also caused similar notice to be posted to public view upon the bulletin board in his office from* Dec 11th *1925, to* Feb 23 *1926, and similar notices to be publicly posted in the following places, to-wit:*

from Dec 11 *1925, to* Jan 20 *1926, at* Beg *in* Quindaro *Township*
from ~ ~ *192~, to* ~ ~ *192~, at* End *in Township*
from 192, to 192, at in Township

and had also caused record of same to be made in County Commissioner's Record, Volume "" page ""

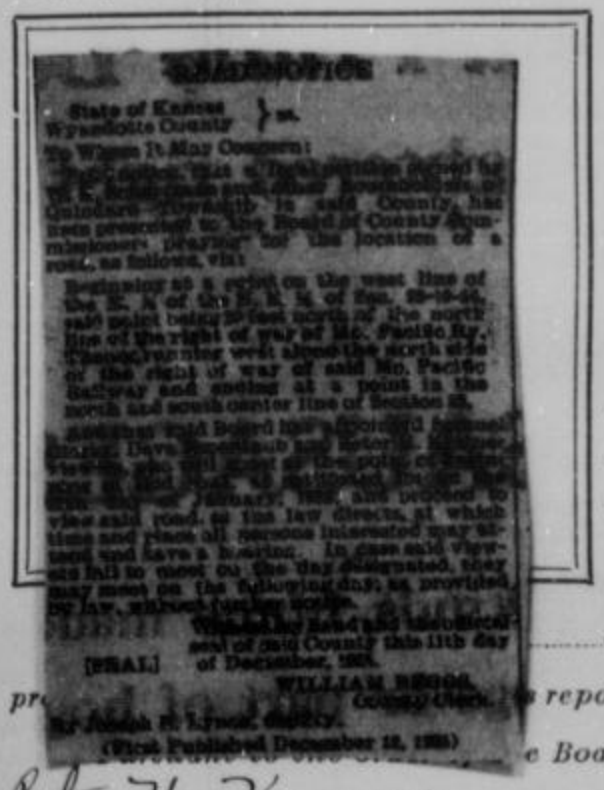

NOTICE

State of Kansas } ss.
Wyandotte County }

To Whom It May Concern:

Notice is hereby given that a petition signed by W. E. Schlagle and others, freeholders of Quindaro Township in said County, has been presented to the Board of County Commissioners praying for the location of a road, as follows, viz:

Beginning at a point on the west line of the E. ½ of the E. ½ of Sec. 23-10-24, said point being 20 feet north of the north line of the right of way of the Mo. Pacific Ry. Thence running west along the north side of the right of way of said Mo. Pacific Railway and ending at a point in the north and south center line of Section 23.

And that said Board has appointed Samuel Clarke, Dave Espenlaub and Peter H. Kramer viewers, who will meet at the point of beginning of said road on the 20th day of January, 1926, and proceed to view said road, as the law directs, at which time and place all persons interested may attend and have a hearing. In case said viewers fail to meet on the day designated, they may meet on the following day, as provided by law, without further notice.

Witness my hand and official seal of said County this 11th day of December, 1925.

[SEAL] WILLIAM BEGGS, County Clerk.

By Judith H. Lynch, Deputy.

(First Published December 18, 1925)

day of Feb *1926,* P. A. Williamson *County Surveyor presented his report of survey of said proposed road, plat and field notes, in words and figures as follows, to-wit:*

Pursuant to the order of the Board, I met with Sam Clarke Dave Espenlaub *and* Peter H Kramer *viewers, at the* Pt *of* Beg *in* Quind *Township, on the* 20th *day of* Jan *1926, and under the direction of said viewers, proceeded to survey said road as petitioned for, conspicuously marking the same throughout, and noting the courses and distances, and I do hereby certify that the following is a correct return of the survey of said road, and plat of the same, to-wit:*

Beginning at the intersection of the west line of E½ of NE¼ Sec 23-10-24 with Wm Gerding Road in Sec 23 Thence westerly along and adjacent to Mop Ry to an intersection with F. H. Betton Road.

ROAD RECORD,

W. H. Sheveman

County Surveyor's plat and Field Notes

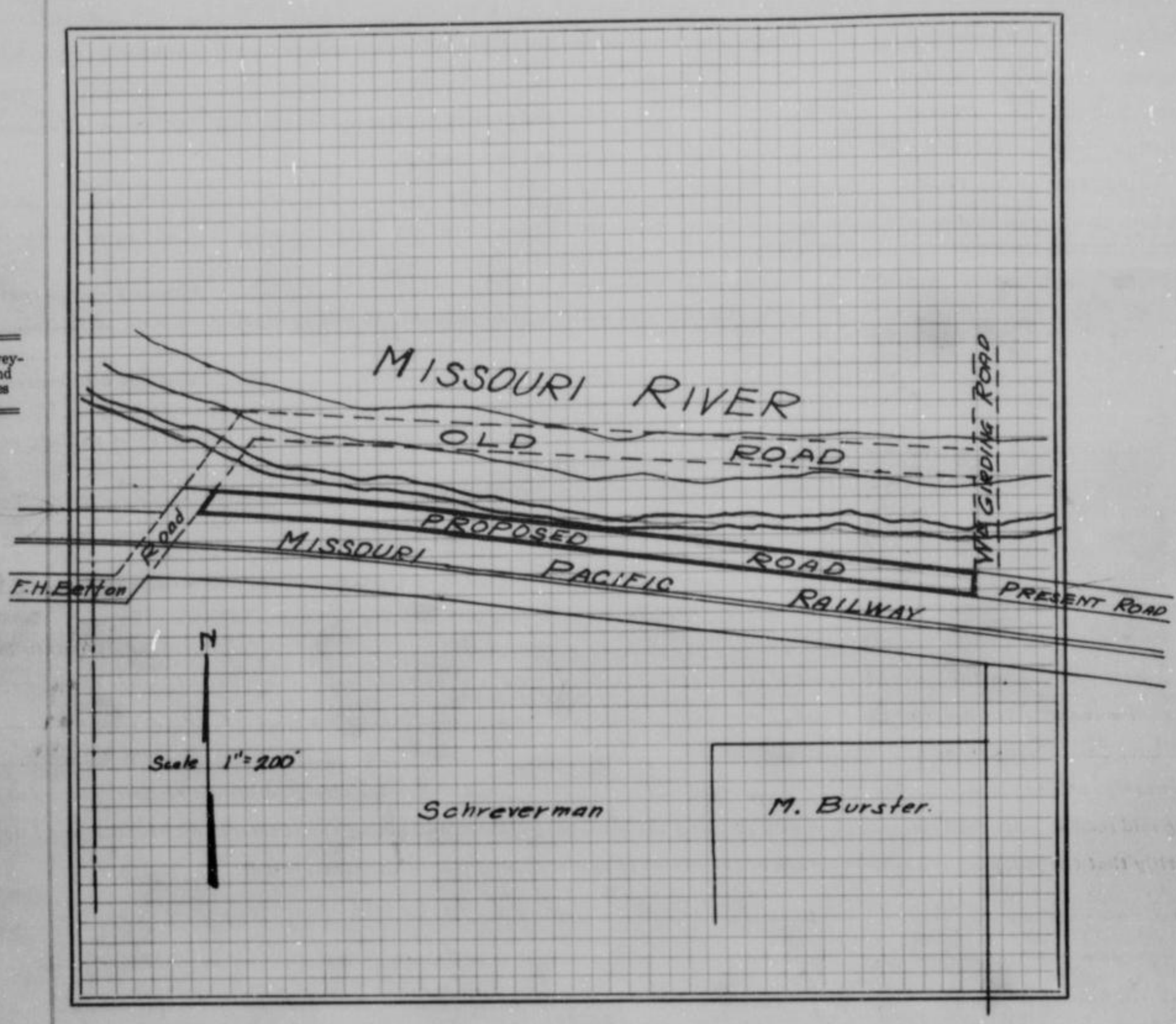

Field Notes

Viewers' Report of View and Survey

ALSO, upon said 23rd *day of* Feb *192*6*, said* Sam Clarke Dave Lapsley *and* Peter Kramer *, Viewers, presented to said County Board their several reports, as follows:*

"Pursuant to Commissioners' Notice, we met at the Ct *of* Dec *in* Dundas *Township, on the* 20th *day of* Jan *192*6*., and taking to our assistance* *and* *as chain carriers, and* *as marker, have to view the route of the road petitioned for, which was surveyed under our direction by* R. A. McGarvey *County Surveyor, the field notes and plat of which survey are hereto attached and form part of this report, and after careful examination we are of the opinion that said road is practicable, and of public utility, and recommend that it be granted, as located and surveyed, and that it be established and opened* 40 *feet wide."*

WYANDOTTE COUNTY, KANSAS

And further report that the following is a complete list of the names of all persons (Owners, Agents or Guardians) who filed claims with us for damages or compensation, (which said claims are herewith submitted,) by reason of the location and establishment of said proposed road and the amount awarded to each, by us, to-wit:

NAMES	OWNER, AGENT OR GUARDIAN	FRACTIONAL PART	Sec.	Twp.	R'nge	Acres Appropriated	Am't Claimed	Amount Awarded by Viewers	Commissioners Revision
W. H. Scheverman		NE ¼	23	10	24		450	400	

ALSO, upon said .....day of .....192....., there was presented to said County Board, the affidavit of .....one of the petitioners aforesaid, setting forth that due notice of the..... of said proposed road, together with date of meeting of the Viewers, as per published notice of County Clerk, had been served upon each of the persons noted below, who, as Owners, Agents, or Guardians were all the persons through whose premises said road is proposed to be located, except those who have signed Relinquishment, to-wit:

DATE WHEN NOTICE WAS SERVED	NAME OF PERSON	OWNER, AGENT OR GUARDIAN	FRACTIONAL PART	Sec.	Twp.	Range	REMARKS

WHEREUPON, on the 1st day of March 192 6, the following action thereon was had by said Board of County Commissioners, to-wit:

Upon due consideration, no legal objection having been offered against the establishment of said road, and believing the same to be of public utility, it is ORDERED: that the Viewers' Report of View and Report and Plat of Survey be adopted, and that said road be declared located and established as a public highway in accordance therewith; full record thereof to be made in the County Road Record and Plat, as Road No. ....., and the Trustees of Quindaro Township be notified to cause the same to be opened for public travel.

I CERTIFY, that the foregoing is a complete record of the location and establishment of said road No. ....., as required by law to be made, and that the same was recorded on the .....day of .....192.....

.....
County Clerk.

35 366

ROAD RECORD,

SAML DODSWORTH STATIONERY CO KANSAS CI

PETITION

Road No.....

BE IT REMEMBERED, That on the 31st day of December 1925, a Road Petition

M. E. Nicol and others, was presented to the Board of County Commi

Wyandotte County, Kansas, praying for Re-location + Widening of a certain road, described as follo

Begin at the N+So center line thru Sec 28-11-23 thenc easterly to the Geo. Gunter Rd in Sec 25 11-23 excepting therefr that part of said Road situated within the corporate limits of the ci of Edwardsville, it being the intention of this petition to wide + straighten said Road to conform to the plans for the improvem of said road on file in the office of Co. Clerk + Co. Engine in + for Wy County Kansas

BOND

SAID PETITION was accompanied with Bond, as required by law, signed by.....

as principal, and.....*and*.....*as suret*

penal sum of.....*DOLLARS, ($*.....)

Relinquishment of Claim for Damages

WE, The undersigned, owning land along the line of the.....*road described in the accompanyi*

hereby relinquish all claim of damage that we might have, either as owner or agent, by reason of land to be appropriated *way for said road, and waive notice to land owners, provided by law, and donate the land for right of way for said road th lands, a description of which is placed opposite our several names:*

NAMES	Owner or Agent	DESCRIPTION	S	T	R	Total N Acres in
W. K. Vaehler Jr						
Harry Biecroft						
Paul J Davidson						
I S David						
Frank Warner						
W. F. Rehm						
Frances Brintnall						
F. E. Olson						
J. H. Fleming						
Fred Candler						
Dr E. C. Ryan						
M E Nicol						
W. E. Dodson						
S Shannon						
John Kindred						
Jos B. Barger						
Gus Rummells						
John Crist						

I,.....*one of the petitioners on the Petition herewith submitte*

certify that all of the resident land owners owning land along the line of the road described therein have signed the w quishment except:.....

WHEREUPON, said bond was approved by the Board, and it appearing to the satisfaction of the Board, that the law had been substantially complied with, it was ordered, that Sam Clarke Dave Eggenbarb and Peter Kreneger be appointed viewers of the proposed road, and that they meet in conjunction with the County Surveyor, at the J of Beg in Delaware Township, on the 26 th day of Jan 1926, and proceed to view and lay out said road, according to law, giving to all parties a hearing, and make due report of their proceedings to the County Board.

AFTERWARDS, TO-WIT: On the 1st day of Mar 1926, County Clerk, presented to said Board his certificate, under seal, setting forth, that pursuant to law he had caused public notice of said proposed road to be published in The Press (a weekly newspaper, published in J C Kansas,) for two consecutive weeks and that said notice was so published in said newspaper, on the 6th day of Jan 1926, the 13th day of Jan 1926, and the day of 192 , and had also caused similar notice to be posted to public view upon the bulletin board in his office from Dec 31 1925, to Mar 1 1926, and similar notices to be publicly posted in the following places, to-wit:



ROAD NOTICE

State of Kansas, } ss.
County of Wyandotte }

To Whom It May Concern:

You are hereby notified that a legal petition signed by A. F. Krell, and other householders of Delaware Township, in said County, has been presented to the Board of County Commissioners praying for the widening and straightening of a certain road as follows, to-wit:

Beginning on the north and south center line through Sec. 27-11-25, thence easterly to the east line of Sec. 27-11-25, excepting therefrom the part of said road contained within the corporate limits of the City of Edwardsville. If after the consideration of this petition it shall seem proper to said road to conform to the plans for the improvement of said road, said place shall be on file in the office of the County Clerk and County Engineer of said Wyandotte County, Kansas.

And the said Board has appointed Joseph Clarke, Dave Eggenbarb and Peter H. Kreneger, who will meet at the point of beginning of said road as petitioned for on the first day of January, 1926, said ground to view said road, at one P.M. of said day, at which time and place all persons interested may attend and give a hearing. In case said viewers fail to meet on the day aforesaid, said may meet on the following day, as provided by law, without further notice.

Witness my hand and the official seal of said County this 31st day of December, 1925.

WILLIAM RUSH,
County Clerk.

By Jessie B. Lyons, Deputy.

(First Published January 6, 1926.)

pre report of survey of said proposed road, plat and field notes, in words and figures as follows, to-wit:

Pursuant to the order of the Board, I met with Sam Clarke Dave Eggenbarb and Peter Kreneger viewers, at the J of Beg in Delaware Township, on the 26 th day of Jan 1926 and under the direction of said viewers, proceeded to survey said road as petitioned for, conspicuously marking the same throughout, and noting the courses and distances, and I do hereby certify that the following is a correct return of the survey of said road, and plat of the same, to-wit:

See File

35 368

ROAD RECORD,

County Surveyor's plat and Field Notes

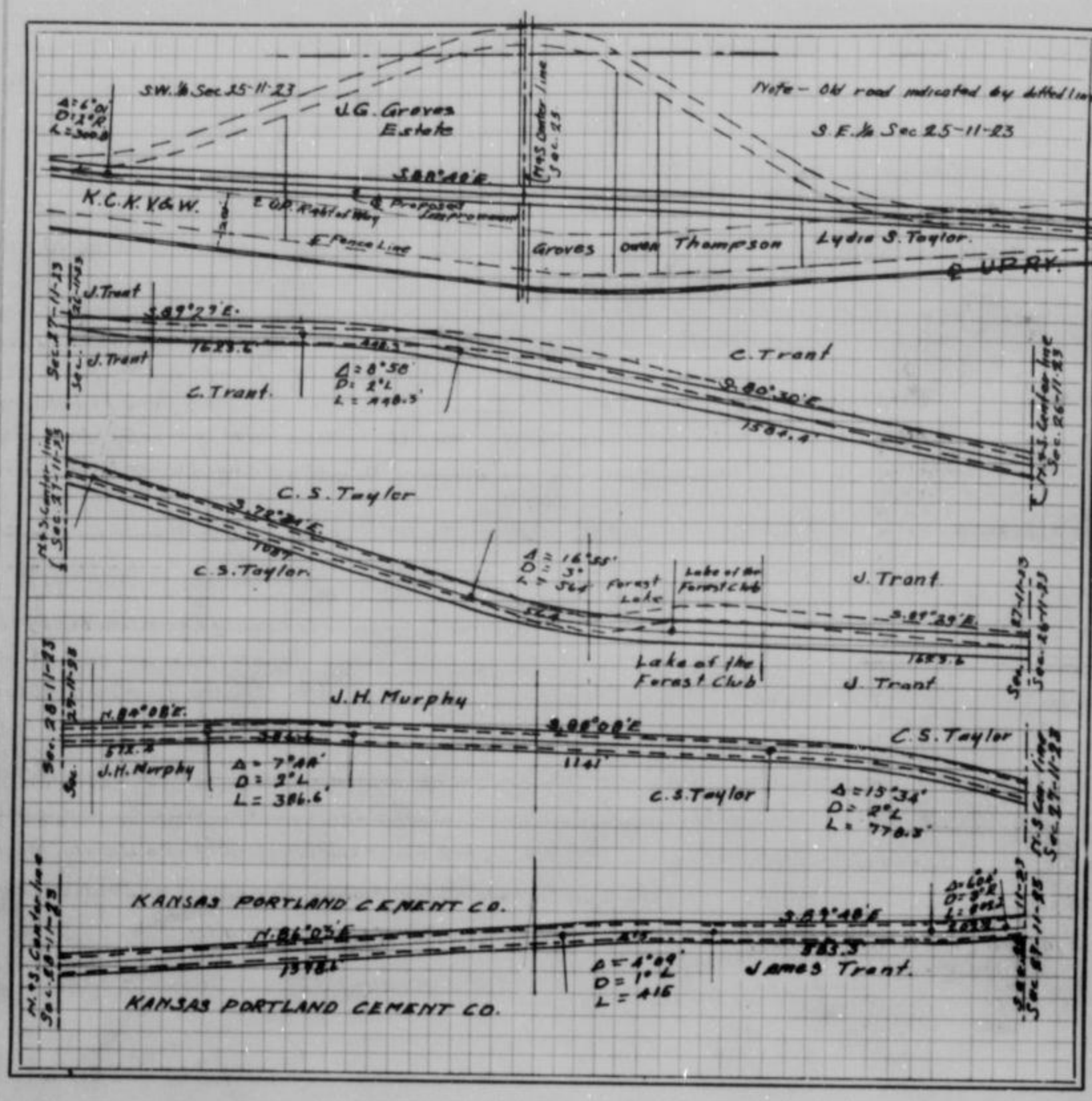

Field Notes

Viewers' Report of View and Survey

Filed upon said 12th day of March 1926, said Dave Esperbank Sa... and Peter Kramer, Viewers, presented to said County Board their several reports, as follo...

"Pursuant to Commissioners' Notice, we met at the P.O. of Berg in Delawa... Township, on the 26th day of Jan 1926, and taking to our assistance ..... and ..... as chain carriers, and ..... as marker, ... to view the route of the road petitioned for, which was surveyed under our direction by C. A. Williams... County Surveyor, the field notes and plat of which survey are hereto attached and form part of this report, and after careful ... tion we are of the opinion that said road is practicable, and of public utility, and recommend that it be granted, as located ... veyed, and that it be established and opened 60 feet wide."

And further report that the following is a complete list of the names of all persons (Owners, Agents or Guardians) who filed claims with us for damages or compensation, (which said claims are herewith submitted,) by reason of the location and establishment of said proposed road and the amount awarded to each, by us, to-wit:

NAMES	OWNER, AGENT OR GUARDIAN	FRACTIONAL PART	Sec.	Twp.	R'nge	Acres Appropriated	Am't Claimed	AMOUNT Awarded BY Viewers	Commissioners Revision
Kansas Portland Cement		NW 1/4 SE 1/4	28	11	23				
Jas Trant		SE 1/4 & E 1/4	"	"	"			247 50	
J H. Murphy		N. W. 1/4 SW 1/4	27	11	23			225 00	
C S Taylor		NE 1/4 SW 1/4	"	"	"				
Jake of Forest		NW 1/4 S. E 1/4	"	"	"			430 00	
Jas Trant		NE 1/4 S. E 1/4	"	"	"			75 00	
C Trant		NE 1/4 SE 1/4	"	"	"				
S. L. Grover		SW 1/4	26	"	"			800 00	
K. C. R. R. Co. Western		SW 1/2 & SE 1/4	25	11	23			658 00	
J H. Heatherly		SW 1/4	"	"	"			207 00	
		SE 1/4	"	"	"			128 00	
Mrs V Thompson		SE 1/4	"	"	"			24 200	
Lydia Taylor		SE 1/4	"	"	"			47 00	
								3059.50	

ALSO, upon said ..... day of ..... 192..., there was presented to said County Board, the affidavit of ..... one of the petitioners aforesaid, setting forth that due notice of the ..... of said proposed road, together with date of meeting of the Viewers, as per published notice of County Clerk, had been served upon each of the persons noted below, who, as Owners, Agents, or Guardians were all the persons through whose premises said road is proposed to be located, except those who have signed Relinquishment, to-wit:

DATE WHEN NOTICE WAS SERVED	NAME OF PERSON	OWNER, AGENT OR GUARDIAN	FRACTIONAL PART	Sec.	Twp.	Range	REMARKS

WHEREUPON, on the 1st day of March 192 6, the following action thereon was had by said Board of County Commissioners, to-wit:

Upon due consideration, no legal objection having been offered against the establishment of said road, and believing the same to be of public utility, it is ORDERED: that the Viewers' Report of View and Report and Plat of Survey be adopted, and that said road be declared located and established as a public highway in accordance therewith; full record thereof to be made in the County Road Record and Plat, as Road No. ....., and the Trustees of Del Township be notified to cause the same to be opened for public travel.

I CERTIFY, that the foregoing is a complete record of the location and establishment of said road No. ....., as required by law to be made, and that the same was recorded on the ..... day of ..... 192....

35

370

ROAD RECORD,

SAML DODSWORTH STATIONERY CO KANSAS

PETITION

Road No......

BE IT REMEMBERED, *That on the* 11th *day of* January 192 6, *a Road Petitio*

Margaret Lamb *and* others, *was presented to the Board of County Comm*

Wyandotte County, Kansas, praying for Location *of a certain road, described as follo*

Beginning S.W. Corner of S.E. ¼ of N.W. ¼ of Sec 11-11-2
on the intersection of the Francis Road & the East & West
center line thru Sec 11-11-24 thence East on said Sec
to the Kroge Road

BOND

SAID PETITION was accompanied with Bond, as required by law, signed by.....

as principal, and.....*and*.....*as sure*

penal sum of.....*DOLLARS, ($*.....)

Relinquishment of Claim for Damages

WE, The undersigned, owning land along the line of the.....*road described in the accompany*
hereby relinquish all claim of damage that we might have, either as owner or agent, by reason of land to be appropriated
way for said road, and waive notice to land owners, provided by law, and donate the land for right of way for said road t
lands, a description of which is placed opposite our several names:

NAMES	Owner or Agent	DESCRIPTION	S	T	R	Total Acres in
James Ragan						
Peter K. Kroge						
Geo. T. Chinnery						
J. E. McMahon						
Rose McMahon						
A. J. Lidikay						
G. C. Martinek						
W. L. Lidikay						
Frank Brown						
J. E. McMahon						
John Reigan						
L. J. Howell						
Margaret Lamb						
Chester Brown						

I,.....*one of the petitioners on the Petition herewith submitte*
certify that all of the resident land owners owning land along the line of the road described therein have signed the u
quishment except:.....

WHEREUPON, said bond was approved by the Board, and it appearing to the satisfaction of the Board, that the law had been substantially complied with, it was ordered, that Dave Espenlaub Samuel Clark *and* Peter H Kramer *be appointed viewers of the proposed road, and that they meet in conjunction with the County Surveyor, at the* Pt *of* Beg *in* Wyandotte *Township, on the* 17th *day of* Feb *1926, and proceed to view and lay out said road, according to law, giving to all parties a hearing, and make due report of their proceedings to the County Board.*

AFTERWARDS, TO-WIT: On the 1st *day of* March *1926,* William Beggs *County Clerk, presented to said Board his certificate, under seal, setting forth, that pursuant to law he had caused public notice of said proposed road to be published in* The Press *(a weekly newspaper, published in* Kansas City *Kansas,) for two consecutive weeks and that said notice was so published in said newspaper, on the* 15th *day of* Jan *1926, the* 22nd *day of* Jan *1926, and the* *day of* *192*, and had also caused similar notice to be posted to public view upon the bulletin board in his office from* 11th Jan *1926, to* Mar 1st *1927, and similar notices to be publicly posted in the following places, to-wit:*

from Jan 12 *1927, to* Feb 17 *1927, at* Beg *in* Wyandotte *Township*
from " *192*, to " *192*, at End *in* *Township*
from *192*, to *192*, at *in* *Township*

and had also caused record of same to be made in County Commissioner's Record, Volume " *" page "* *"*

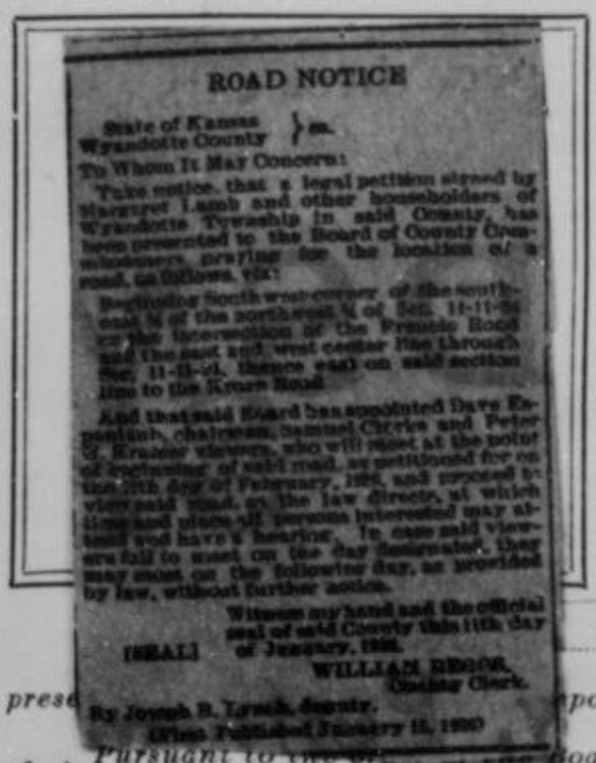

ROAD NOTICE

State of Kansas } ss.
Wyandotte County }

To Whom It May Concern:

Take notice, that a legal petition signed by Margaret Lamb and other householders of Wyandotte Township in said County, has been presented to the Board of County Commissioners, praying for the location of a road, as follows, viz:

Beginning South west corner of the south-east ¼ of the northeast ¼ of Sec. 11-11-24 at the intersection of the Prairie Road and the east and west center line through Sec. 11-11-24, thence east on said section line to the Kruse Road

And that said Board has appointed Dave Espenlaub, chairman, Samuel Clarke and Peter H. Kramer viewers, who will meet at the point of beginning of said road, as petitioned for on the 17th day of February, 1926, and proceed to view said road, as the law directs, at which time and place all persons interested may attend and have a hearing. In case said viewers fail to meet on the day designated, they may meet on the following day, as provided by law, without further notice.

Witness my hand and the official seal of said County this 11th day of January, 1926.

[SEAL] WILLIAM BEGGS, County Clerk.

By Joseph B. Lynch, deputy.

(First Published January 15, 1926)

day of March *1927, J A Williamson County Surveyor presented to said Board his report of survey of said proposed road, plat and field notes, in words and figures as follows, to-wit:*

Pursuant to the order of said Board, I met with Dave Espenlaub Samuel Clarke *and* Peter H Kramer *viewers, at the* Pt *of* Beg *in* Wyandotte *Township, on the* 17th *day of* Feb *1927, and under the direction of said viewers, proceeded to survey said road as petitioned for, conspicuously marking the same throughout, and noting the courses and distances, and I do hereby certify that the following is a correct return of the survey of said road, and plat of the same, to-wit:*

Begin at Intersection of France or Rutlege-Lannon Road intersect East and West Center line of Sec 11-11-24, said point being S W corner of S.E. ¼ of N.W ¼ of Sec 11 thence east one mile to Kroge Road.

35 372

ROAD RECORD,

P

Margaret Lamb

County Surveyor's plat and Field Notes

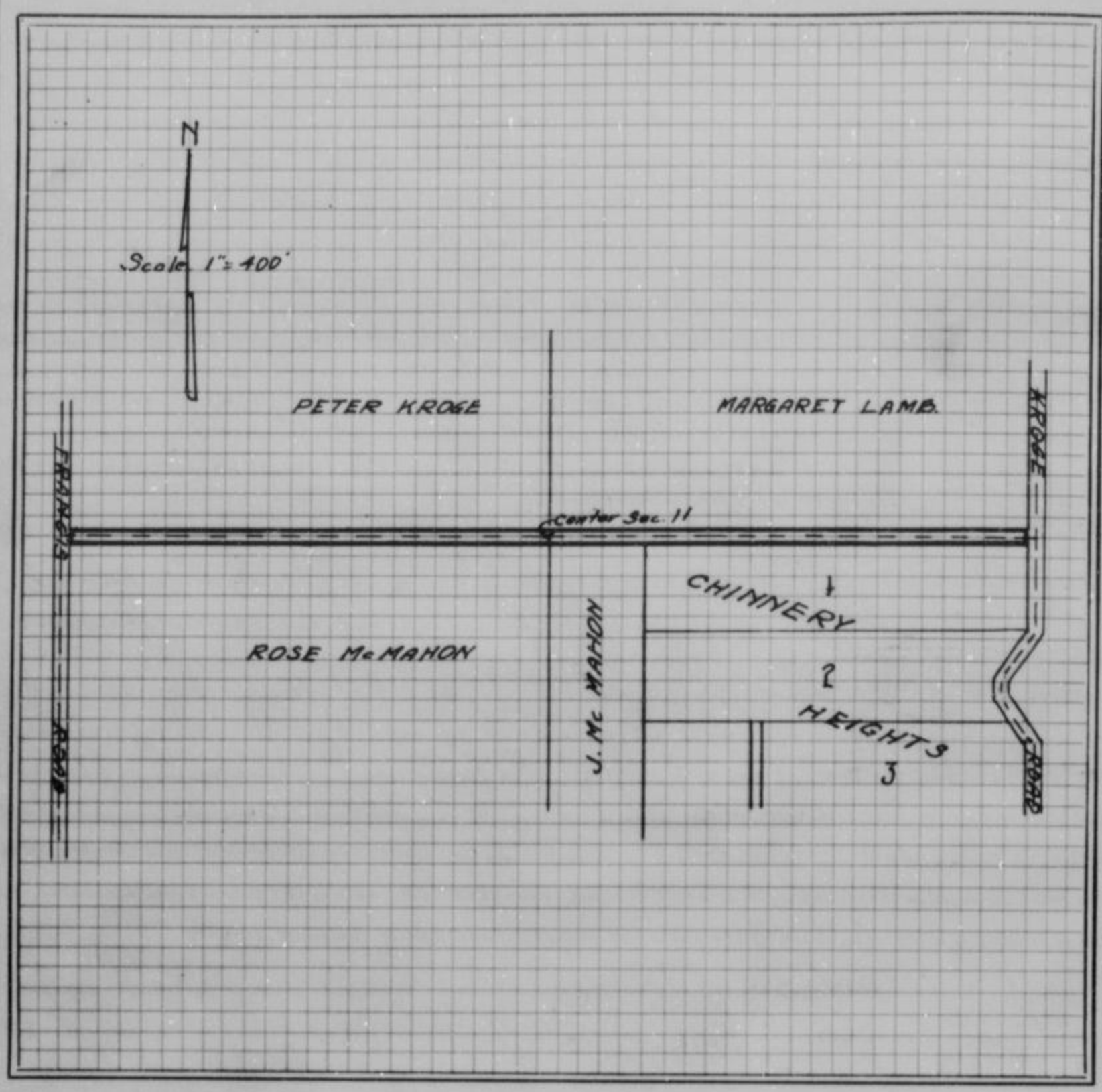

Field Notes

Viewers' Report of View and Survey

ALSO, upon said 1st *day of* March *9126, said* Dave Espenlaub Peter *and* Samuel Clarke *, Viewers, presented to said County Board their several reports, as follow*

"Pursuant to Commissioners' Notice, we met at the [illegible] *of* Berg *in* Nyanket *Township, on the* 17th *day of* Feb *192*7*, and taking to our assistance* [illegible] *and* [illegible] *as chain carriers, and* [illegible] *as marker, to view the route of the road petitioned for, which was surveyed under our direction by* J A Williamson *County Surveyor, the field notes and plat of which survey are hereto attached and form part of this report, and after careful tion we are of the opinion that said road is practicable, and of public utility, and recommend that it be granted, as locate veyed, and that it be established and opened* 40 *feet wide."*

WYANDOTTE COUNTY, KANSAS

And further report that the following is a complete list of the names of all persons (Owners, Agents or Guardians) who filed claims with us for damages or compensation, (which said claims are herewith submitted,) by reason of the location and establishment of said proposed road and the amount awarded to each, by us, to-wit:

NAMES	OWNER, AGENT OR GUARDIAN	FRACTIONAL PART	Sec.	Twp.	R'nge	Acres Appropriated	Am't Claimed	Amount Awarded by Viewers	Commissioners Revision

ALSO, upon said .....day of .....192....., there was presented to said County Board, the affidavit of .....one of the petitioners aforesaid, setting forth that due notice of the..... of said proposed road, together with date of meeting of the Viewers, as per published notice of County Clerk, had been served upon each of the persons noted below, who, as Owners, Agents, or Guardians were all the persons through whose premises said road is proposed to be located, except those who have signed Relinquishment, to-wit:

DATE WHEN NOTICE WAS SERVED	NAME OF PERSON	OWNER, AGENT OR GUARDIAN	FRACTIONAL PART	Sec.	Twp.	Range	REMARKS

WHEREUPON, on the 1st *day of* March *192*6*, the following action thereon was had by said Board of County Commissioners, to-wit:*

Upon due consideration, no legal objection having been offered against the establishment of said road, and believing the same to be of public utility, it is ORDERED: that the Viewers' Report of View and Report and Plat of Survey be adopted, and that said road be declared located and established as a public highway in accordance therewith; full record thereof to be made in the County Road Record and Plat, as Road No.....—, and the Trustees of Wyandotte *Township be notified to cause the same to be opened for public travel.*

I CERTIFY, that the foregoing is a complete record of the location and establishment of said road No.....—, as required by law to be made, and that the same was recorded on the.....day of.....192.....

35 374

ROAD RECORD,

SAML DOUGSWORTH STATIONERY CO KANSAS CITY MO

PETITION

Road No......

BE IT REMEMBERED, *That on the* 12th *day of* January 192 6, *a Road Petition signe*

Geo Dunn *and* ( ) *others, was presented to the Board of County Commissione*

Wyandotte County, Kansas, praying for Location *of a certain road, described as follows, to*

Beginning at the intersection of the N & So Center line
thru Sec 36 10-23 with the Parallel or Victory Highway
thence north ½ mile to the center of said Sec 36 to

BOND

SAID PETITION was accompanied with Bond, as required by law, signed by.....

as principal, and..... *and*.....*as sureties, i*

penal sum of..... *DOLLARS, ($*.....*)*

Relinquishment of Claim for Damages

WE, The undersigned, owning land along the line of the.....*road described in the accompanying pet*

hereby relinquish all claim of damage that we might have, either as owner or agent, by reason of land to be appropriated as rig

way for said road, and waive notice to land owners, provided by law, and donate the land for right of way for said road throug

lands, a description of which is placed opposite our several names:

NAMES	Owner or Agent	DESCRIPTION	S	T	R	Total Number Acres in Descrip
Geo Dunn						
Saml Reever						
Mrs S. Reever						
Alford Helen						
Jas Beaumont						
Mrs Jas Beaumont						
J. W. Porter						
Laura Porter						
A. W. Porter						
John Sass						
Fred Spreuf						
H. T. Garrett						
Allen Thompson						
J. M. Bailey						
Cleve Sass						
Frank Congolosi						

I,.....*one of the petitioners on the Petition herewith submitted, do her*

certify that all of the resident land owners owning land along the line of the road described therein have signed the within re

quishment except:.....

WHEREUPON, said bond was approved by the Board, and it appearing to the satisfaction of the Board, that the law had been substantially complied with, it was ordered, that Dave Espenlaub Saml Clarke and Peter Kramer be appointed viewers of the proposed road, and that they meet in conjunction with the County Surveyor, at the PT of Beg in Prairie Township, on the 17th day of Feb 1927, and proceed to view and lay out said road, according to law, giving to all parties a hearing, and make due report of their proceedings to the County Board.

AFTERWARDS, TO-WIT: On the 1st day of June 1927. Wm Begg County Clerk, presented to said Board his certificate, under seal, setting forth, that pursuant to law he had caused public notice of said proposed road to be published in The Press (a weekly newspaper, published in K C Kansas,) for two consecutive weeks and that said notice was so published in said newspaper, on the 15th day of January 1926, the 22nd day of Jan 1926, and the day of 192 , and had also caused similar notice to be posted to public view upon the bulletin board in his office from Jan 12 1926, to Mar 1st 1926, and similar notices to be publicly posted in the following places, to-wit:

from Jan 13 1927, to Mar 1 1927, at Begg in Prairie Township
from " 192 , to " 192 , at End in " Township
from 192 , to 192 , at in Township

and had also caused record of same to be made in County Commissioner's Record, Volume "7" page " "

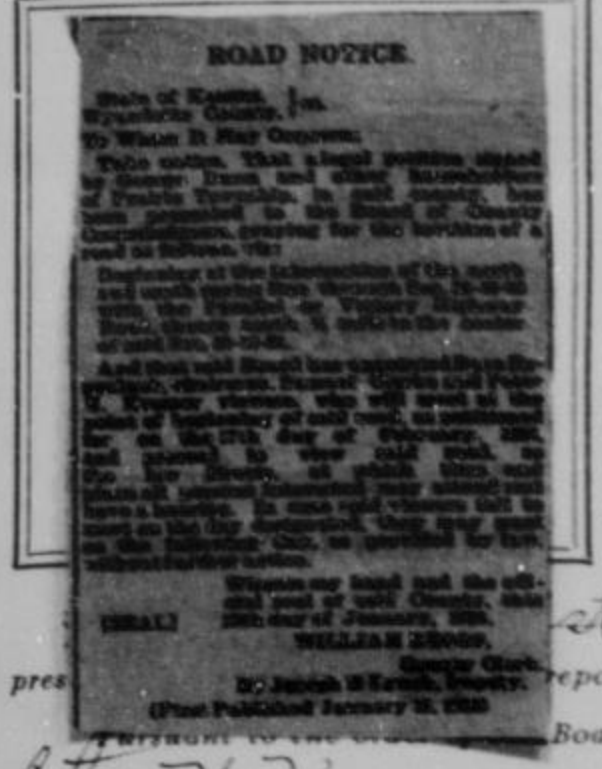

ROAD NOTICE

State of Kansas, } ss.
Wyandotte County. }

To Whom It May Concern:

Take notice, That a legal petition signed by George Dunn and other householders of Prairie Township, in said county, has been presented to the Board of County Commissioners, praying for the location of a road as follows, viz:

Beginning at the intersection of the north and south center line Section 36, Township 10, Range 23, with the Parallel or Victory Highway; thence south ¼ mile to the center of said Sec. 36-10-23.

And that said Board has appointed Dave Espenlaub, chairman, Samuel Clarke and Peter H. Kramer, viewers, who will meet at the point of beginning of said road, as petitioned for on the 17th day of February, 1926, and proceed to view said road, as by law directed, at which time and place all persons interested may attend and have a hearing. At once said viewers will be present on the day aforesaid, they may meet on the following day, as provided by law, without further notice.

Witness my hand and the official seal of said County, this 15th day of January, 1926.

[SEAL] WILLIAM BEGG,
County Clerk.
By Joseph H Kenik, Deputy.

(First Published January 15, 1926)

day of 1926, A A Williamson County Surveyor presented to said Board, report of survey of said proposed road, plat and field notes, in words and figures as follows, to-wit:

Pursuant to the order of said Board, I met with Dave Espenlaub Samuel Clarke and Peter H Kramer viewers, at the PT of Beg in Prairie Township, on the 17th day of Feb 1926, and under the direction of said viewers, proceeded to survey said road as petitioned for, conspicuously marking the same throughout, and noting the courses and distances, and I do hereby certify that the following is a correct return of the survey of said road, and plat of the same, to-wit:

Beginning at S. W. Corner of S. E. ¼ Sec 36-10-23 said point being the intersection of North & South center line Sec 36-10-23 with Victory Highway thence North ½ mile to center of Sec 36

35 376

ROAD RECORD,

P

County Survey-or's plat and Field Notes

George Dunn

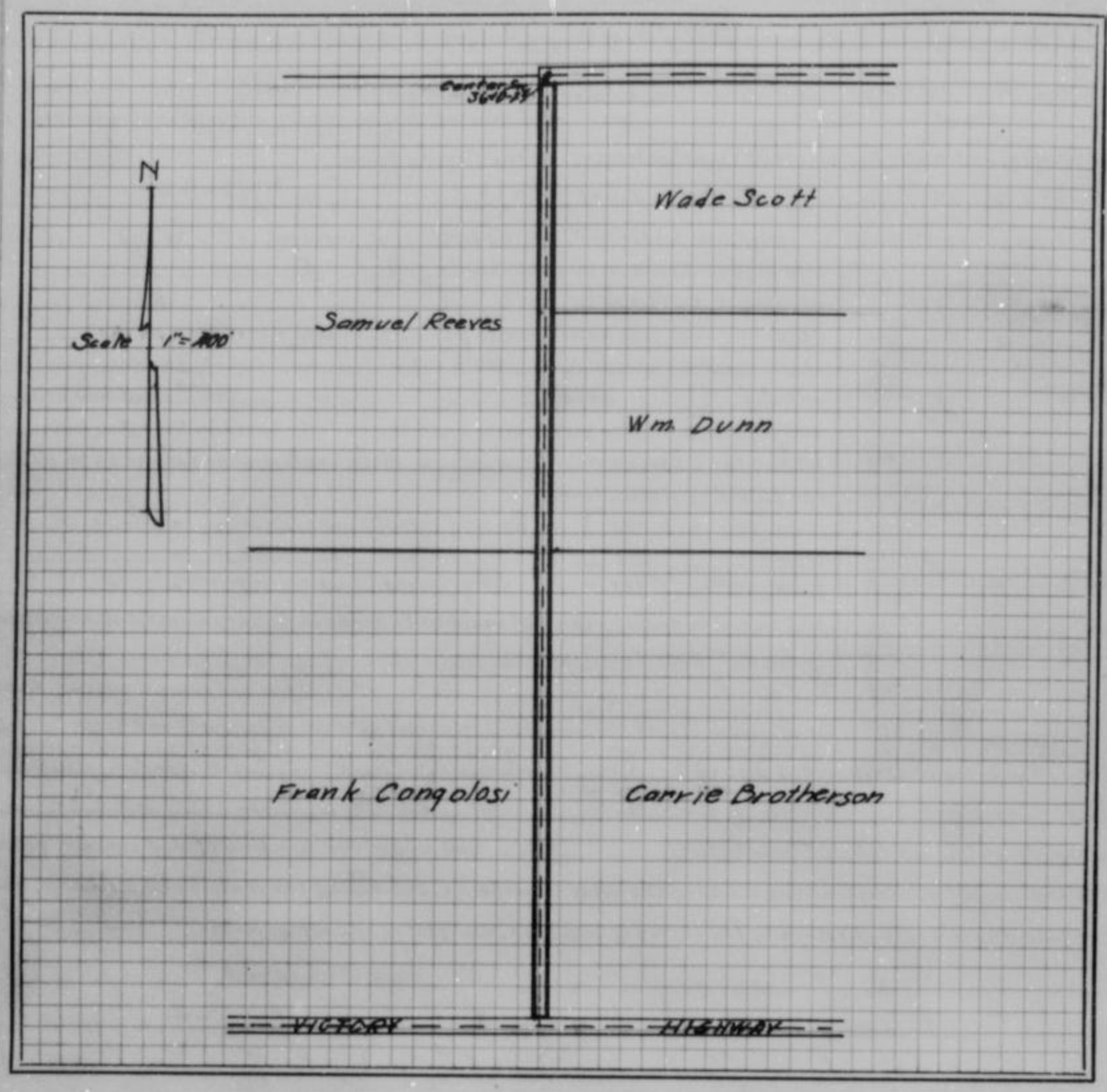

Rel... fo...

Field Notes

Viewers' Report of View and Survey

ABSQ, upon said 1st *day of* Mar *912*6*, said* Sam Clarke Dave Ep *and* Peter H Kramer *, Viewers, presented to said County Board their several reports, as follo*

"Pursuant to Commissioners' Notice, we met at the Pt *of* Beg *in* Prairie *Township, on the* 17th *day of* March *192*6*, and taking to our assistance* ..... *and* ..... *as chain carriers, and* ..... *as marker, to view the route of the road petitioned for, which was surveyed under our direction by* P A Williamson *County Surveyor, the field notes and plat of which survey are hereto attached and form part of this report, and after careful tion we are of the opinion that said road is practicable, and of public utility, and recommend that it be granted, as locate veyed, and that it be established and opened* 40 *feet wide."*

WYANDOTTE COUNTY, KANSAS

Viewers' Report of Damages Claimed and Awarded

And further report that the following is a complete list of the names of all persons (Owners, Agents or Guardians) who filed claims with us for damages or compensation, (which said claims are herewith submitted,) by reason of the location and establishment of said proposed road and the amount awarded to each, by us, to-wit:

NAMES	OWNER, AGENT OR GUARDIAN	FRACTIONAL PART	Sec.	Twp.	R'nge	Acres Appropriated	Am't Claimed	Amount Awarded by Viewers	Commissioners Revision

Petitioner's Affidavit of Service of Notice

ALSO, upon said ..... day of ..... 192....., there was presented to said County Board, the affidavit of ..... one of the petitioners aforesaid, setting forth that due notice of the ..... of said proposed road, together with date of meeting of the Viewers, as per published notice of County Clerk, had been served upon each of the persons noted below, who, as Owners, Agents, or Guardians were all the persons through whose premises said road is proposed to be located, except those who have signed Relinquishment, to-wit:

DATE WHEN NOTICE WAS SERVED	NAME OF PERSON	OWNER, AGENT OR GUARDIAN	FRACTIONAL PART	Sec.	Twp.	Range	REMARKS

Final Order of Board of County Comm'ers

WHEREUPON, on the 15 day of March 192e, the following action thereon was had by said Board of County Commissioners, to-wit:

Upon due consideration, no legal objection having been offered against the establishment of said road, and believing the same to be of public utility, it is ORDERED: that the Viewers' Report of View and Report and Plat of Survey be adopted, and that said road be declared located and established as a public highway in accordance therewith; full record thereof to be made in the County Road Record and Plat, as Road No. ....., and the Trustees of Prairie Township be notified to cause the same to be opened for public travel.

I CERTIFY, that the foregoing is a complete record of the location and establishment of said road No. ....., as required by law to be made, and that the same was recorded on the ..... day of ..... 192.....

.....

35

378

ROAD RECORD,

SAML DODSWORTH STATIONERY CO KANSAS

PETITION

Road No......

BE IT REMEMBERED, *That on the* 8 *day of* Feb 1916, *a Road Petition*

W 7 Debus and 14 *others, was presented to the Board of County Commi*

Wyandotte County, Kansas, praying for Location *of a certain road, described as follo*

Beginning at Thirty Seventh & Thirty Eight in t
Plat of Debus Heights. Also Garfield Avenue in th
Plat of Debus Heights Westwood & Mather Park to
St in mather Park Also 34th Street in Mather
also 36th St in the Plat of Westwood

BOND

SAID PETITION was accompanied with Bond, as required by law, signed by.....

as principal, and.....*and*.....*as suret*

penal sum of.....*DOLLARS, ($*.....)

Relinquishment of Claim for Damages

WE, The undersigned, owning land along the line of the.....*road described in the accompanyi*

hereby relinquish all claim of damage that we might have, either as owner or agent, by reason of land to be appropriated

way for said road, and waive notice to land owners, provided by law, and donate the land for right of way for said road th

lands, a description of which is placed opposite our several names:

NAMES	Owner or Agent	DESCRIPTION	S	T	R	Total N Acres in
W 7 Debus.						
N E Lucas.						
Benj N Suggs.						
Christ Scholtz.						
M Likovich						
Jos Svonota						
C.O Van Dyke						
K C R R - W O Jones						
Philip Debus.						
A W Evans.						
Pres Bd of Trustees. K C K						
? ? ?						
Frank Debus.						
Jr A R Gesh.						
Anthony Lundell.						

I,.....*one of the petitioners on the Petition herewith submitted,*

certify that all of the resident land owners owning land along the line of the road described therein have signed the wit

quishment except:.....

WHEREUPON, said bond was approved by the Board, and it appearing to the satisfaction of the Board, that the law had been substantially complied with, it was ordered, that Dave Espenlaub Samuel Clarke Peter H. Kramer *be appointed viewers of the proposed road, and that they meet in conjunction with the County Surveyor, at the* point *of* beginning *in* Wyandotte *Township, on the* 10th *day of* march *1926, and proceed to view and lay out said road, according to law, giving to all parties a hearing, and make due report of their proceedings to the County Board.*

AFTERWARDS, TO-WIT: On the 31st *day of* march *1926,* William Beggs *County Clerk, presented to said Board his certificate, under seal, setting forth, that pursuant to law he had caused public notice of said proposed road to be published in* The Press *(a weekly newspaper, published in* K. C. *Kansas,) for two consecutive weeks and that said notice was so published in said newspaper, on the* 12th *day of* February *1926, the* day of *192*, and the* 26th *day of* February *1926, and had also caused similar notice to be posted to public view upon the bulletin board in his office from* Feb 10th *1926, to* March 31 *1926, and similar notices to be publicly posted in the following places, to-wit:*

from Feb 10 *1926, to* March 31 *1926, at* Beg *in* Wy *Township*
from Feb 10 *1926, to* March 10 *1926, at* Enid *in* — *Township*
from *192*, *to* *192*, *at* *in* *Township*

and had also caused record of same to be made in County Commissioner's Record, Volume "....." page "....."

ALSO, upon said 31st *day of* march *1926,* P. A. Williamson *County Surveyor presented to said County Board, his report of survey of said proposed road, plat and field notes, in words and figures as follows, to-wit:*

Pursuant to the order of the Board, I met with Dave Espenlaub Samuel Clarke Peter H. Kramer *viewers, at the* pt *of* Begin *in* Wy *Township, on the* 10th *day of* march *1926, and under the direction of said viewers, proceeded to survey said road as petitioned for, conspicuously marking the same throughout, and noting the courses and distances, and I do hereby certify that the following is a correct return of the survey of said road, and plat of the same, to-wit:*

37th & 38th St in the Plat of ~~Westwood~~ Debus Heights Garfield Ave in the Plats of Debus Heights, Westwood and Mather Park as far east as 34th St:- Thirty fourth St. in Mather Park and 36th St in plat of Westwood.

35 380

ROAD RECORD,

W F Debus

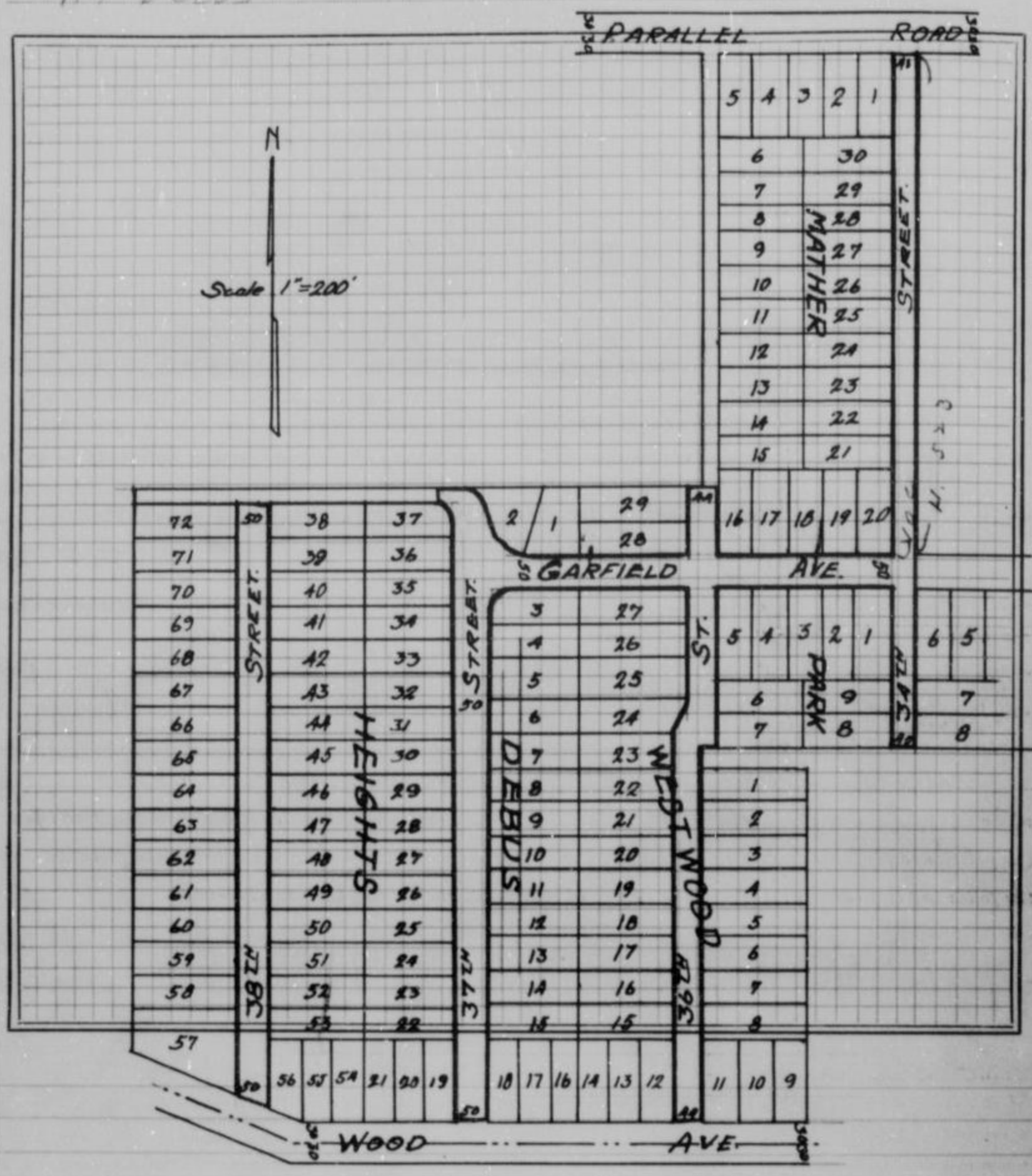

County Surveyor's plat and Field Notes

Field Notes

Viewers' Report of View and Survey

ALSO, upon said 31st *day of* March *912 6, said* Dave Espenlaub, Jr.
and Peter H. Kramer, *Viewers, presented to said County Board their several reports, as follo*
"Pursuant to Commissioners' Notice, we met at the ...ft *of* Bea *in* W...
Township, on the 10th *day of* March *192 6, and taking to our assistance* J. A. Willia...
and ... *as chain carriers, and* ... *as marker*
to view the route of the road petitioned for, which was surveyed under our direction by J. A. Williams
County Surveyor, the field notes and plat of which survey are hereto attached and form part of this report, and after caref
tion we are of the opinion that said road is practicable, and of public utility, and recommend that it be granted, as locat
veyed, and that it be established and opened ... Platted *feet wide."*

WYANDOTTE COUNTY, KANSAS

And further report that the following is a complete list of the names of all persons (Owners, Agents or Guardians) who filed claims with us for damages or compensation, (which said claims are herewith submitted,) by reason of the location and establishment of said proposed road and the amount awarded to each, by us, to-wit:

NAMES	OWNER, AGENT OR GUARDIAN	FRACTIONAL PART	Sec.	Twp.	R'nge	Acres Appropriated	Am't Claimed	AMOUNT AWARDED BY VIEWERS	COMMISSIONERS REVISION

None

ALSO, upon said ..... *day of* ..... *192*..., *there was presented to said County Board, the affidavit of* ..... *one of the petitioners aforesaid, setting forth that due notice of the* ..... *of said proposed road, together with date of meeting of the Viewers, as per published notice of County Clerk, had been served upon each of the persons noted below, who, as Owners, Agents, or Guardians were all the persons through whose premises said road is proposed to be located, except those who have signed Relinquishment, to-wit:*

DATE WHEN NOTICE WAS SERVED	NAME OF PERSON	OWNER, AGENT OR GUARDIAN	FRACTIONAL PART	Sec.	Twp.	Range	REMARKS

None

WHEREUPON, on the 31 st *day of* March *192*..., *the following action thereon was had by said Board of County Commissioners, to-wit:*

Upon due consideration, no legal objection having been offered against the establishment of said road, and believing the same to be of public utility, it is ORDERED: that the Viewers' Report of View and Report and Plat of Survey be adopted, and that said road be declared located and established as a public highway in accordance therewith; full record thereof to be made in the County Road Record and Plat, as Road No. ..... *, and the Trustees of* Wyandotte *Township be notified to cause the same to be opened for public travel.*

I CERTIFY, that the foregoing is a complete record of the location and establishment of said road No. ..... *, as required by law to be made, and that the same was recorded on the* ..... *day of* ..... *192*.....

.....
County Clerk.

35 382

ROAD RECORD,

SAML. DOODSWORTH STATIONERY CO

PETITION

Road No.

BE IT REMEMBERED, That on the 4 day of February 192 6, a Road Pet
Charles Gruenninger and 17 others, was presented to the Board of County Co
Wyandotte County, Kansas, praying for Location of a certain road, described as

Beginning at the Sec Corner of the N W Q
of the N W ¼ of Sec 35 - 11 - 24. Thence north
Mile more or less. Width of road to be deter
by the Viewers. and terminating at the Arge
Halliday Road

BOND

SAID PETITION was accompanied with Bond, as required by law, signed by
as principal, and and as s
penal sum of DOLLARS, ($)

Relinquishment of Claim for Damages

WE, The undersigned, owning land along the line of the road described in the accompa
hereby relinquish all claim of damage that we might have, either as owner or agent, by reason of land to be appropria
way for said road, and waive notice to land owners, provided by law, and donate the land for right of way for said roa
lands, a description of which is placed opposite our several names:

NAMES	Owner or Agent	DESCRIPTION	S	T	R	Tot Acre
Charles Gruenninger						
Jos M Gruenger						
B Dillard						
J H Browne						
J M Richards						
J R Kendall						
A C Gruenninger						
James M Schutte						
John Snell						
H B Wallace						
M Baker						
E Leuninger						
Fred Kuhnigen						
E A Gaither						
Clifford Corman						
O E Ricke						
Frank Keckler						
N S Payne						

I, *one of the petitioners on the Petition herewith submitte*
certify that all of the resident land owners owning land along the line of the road described therein have signed the w
quishment except:

WHEREUPON, said bond was approved by the Board, and it appearing to the satisfaction of the Board, that the law had been substantially complied with, it was ordered, that Dave Esperland Samuel Clarke and Peter H. Kramer be appointed viewers of the proposed road, and that they meet in conjunction with the County Surveyor, at the 1st of Beg in Shawnee Township, on the 10th day of March 1926, and proceed to view and lay out said road, according to law, giving to all parties a hearing, and make due report of their proceedings to the County Board.

AFTERWARDS, TO-WIT: On the 31st day of March 1926. Wm Beggs County Clerk, presented to said Board his certificate, under seal, setting forth, that pursuant to law he had caused public notice of said proposed road to be published in the Press (a weekly newspaper, published in KC Kansas,) for two consecutive weeks and that said notice was so published in said newspaper, on the 12th day of February 1926, the ~ day of ~ 192~, and the 26th day of February 1926, and had also caused similar notice to be posted to public view upon the bulletin board in his office from 5th Feb 1926, to March 31 1926, and similar notices to be publicly posted in the following places, to-wit:

from Feb 6 1926, to Mar 0 1926, at Beg in Shawnee Township
from ~ ~ 192~, to ~ ~ 192~, at End in ~ ~ Township
from ~ 192~, to ~ 192~, at ~ in ~ Township
and had also caused record of same to be made in County Commissioner's Record, Volume "~" page "~"

ALSO, upon said 31st day of March 1926, R.A. Williamson County Surveyor presented to said County Board, his report of survey of said proposed road, plat and field notes in words and figures as follows, to-wit:

Pursuant to the order of the Board, I met with Sam Clarke Dave Esperland and Peter H. Kramer viewers, at the 1st of Beg in Shawnee Township, on the 10th day of Mar 1926, and under the direction of said viewers, proceeded to survey said road as petitioned for, conspicuously marking the same throughout, and noting the courses and distances, and I do hereby certify that the following is a correct return of the survey of said road, and plat of the same, to-wit:

Begin at S W Corner of N W 1/4 of N W 1/4 of 35-11-24
Thence north one mile to S. W. Corner of N W 1/4 of 26-11-24
said point being in the J. Schudy Road.

ROAD RECORD,

County Surveyor's plat and Field Notes

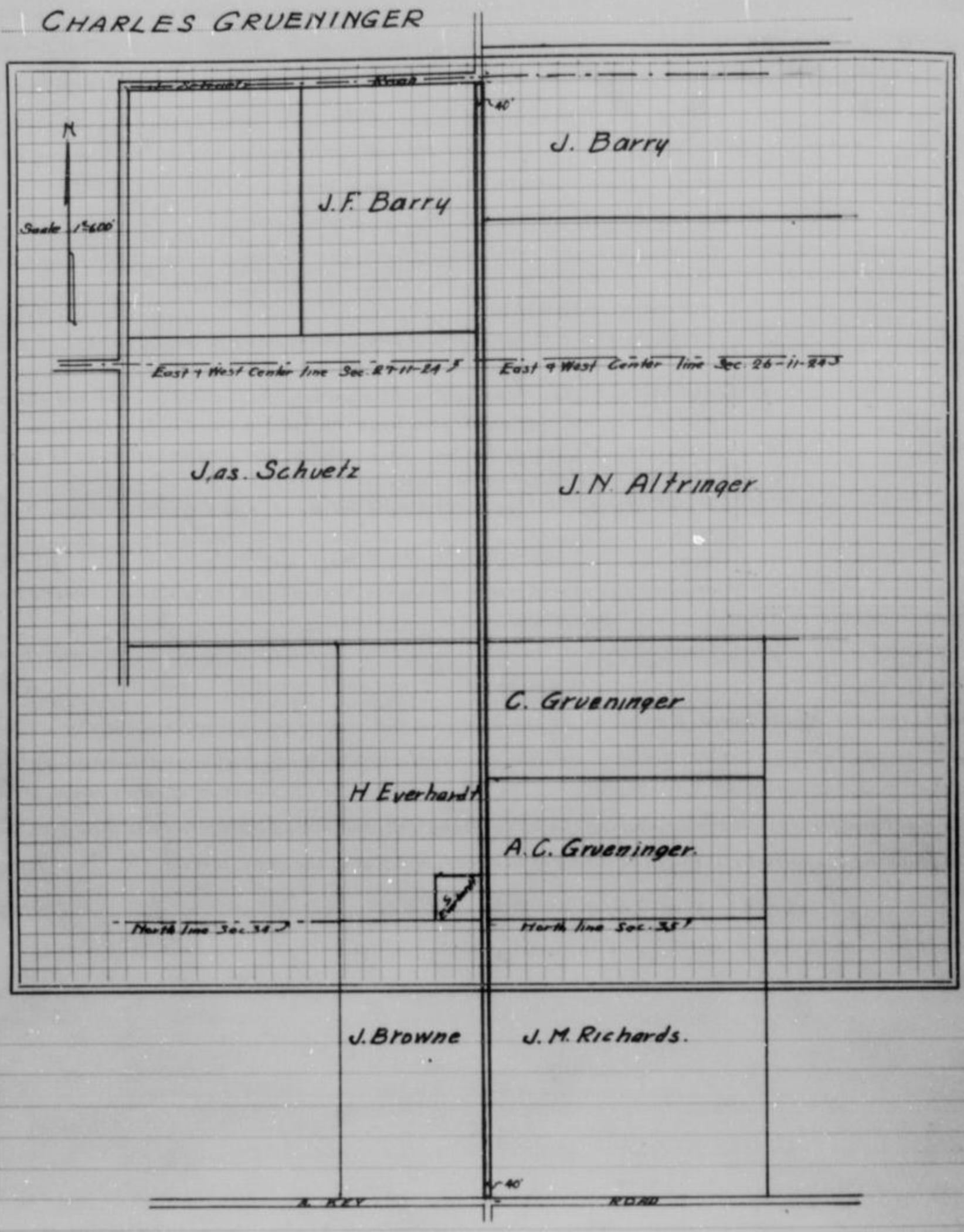

Field Notes

Viewers' Report of View and Survey

ALSO, upon said 31st *day of* March *912*6*, said* Dave Esperlaub Sam A

and Peter H Kramer *, Viewers, presented to said County Board their several reports, as follows, to*

"Pursuant to Commissioners' Notice, we met at the P F *of* Berg *in* Shawnee

Township, on the 10th *day of* Mar *192*6*, and taking to our assistance*

and *as chain carriers, and* *as marker, proc*

to view the route of the road petitioned for, which was surveyed under our direction by J. D. Williamson

County Surveyor, the field notes and plat of which survey are hereto attached and form part of this report, and after careful deli

tion we are of the opinion that said road is practicable, and of public utility, and recommend that it be granted, as located and

veyed, and that it be established and opened 40 *feet wide."*

WYANDOTTE COUNTY, KANSAS

And further report that the following is a complete list of the names of all persons (Owners, Agents or Guardians) who filed claims with us for damages or compensation, (which said claims are herewith submitted,) by reason of the location and establishment of said proposed road and the amount awarded to each, by us, to-wit:

NAMES	OWNER, AGENT OR GUARDIAN	FRACTIONAL PART	Sec.	Twp.	R'nge	Acres Appro-priated	Am't Claimed	AMOUNT AWARDED BY VIEWERS	COMMISSIONERS ROYALTY

None

ALSO, upon said ____ day of ____ 192__, there was presented to said County Board, the affidavit of ____ one of the petitioners aforesaid, setting forth that due notice of the ____ of said proposed road, together with date of meeting of the Viewers, as per published notice of County Clerk, had been served upon each of the persons noted below, who, as Owners, Agents, or Guardians were all the persons through whose premises said road is proposed to be located, except those who have signed Relinquishment, to-wit:

DATE WHEN NOTICE WAS SERVED	NAME OF PERSON	OWNER, AGENT OR GUARDIAN	FRACTIONAL PART	Sec.	Twp.	Range	REMARKS

None

***WHEREUPON**, on the 1st day of April 192t, the following action thereon was had by said Board of County Commissioners, to-wit:*

Upon due consideration, no legal objection having been offered against the establishment of said road, and believing the same to be of public utility, it is ORDERED: that the Viewers' Report of View and Report and Plat of Survey be adopted, and that said road be declared located and established as a public highway in accordance therewith, full record thereof to be made in the County Road Record and Plat, as Road No. ____, and the Trustees of Shawnee Township be notified to cause the same to be opened for public travel.

I CERTIFY, that the foregoing is a complete record of the location and establishment of said road No. ____, as required by law to be made, and that the same was recorded on the ____ day of ____ 192__.

____

35

386

ROAD RECORD,

SAML. DODSWORTH STATIONERY CO KANSAS CITY

PETITION

Road No......

BE IT REMEMBERED, *That on the* 4 *day of* Feb 1926, *a Road Petition*

Charle Patterner *and* 18 *others, was presented to the Board of County Commis*

Wyandotte County, Kansas, praying for Location. *of a certain road, described as follow*

Beginning at a Point 1307 3/4 Feet South of the Northeast Corner of Sec 23 Township 11 Range 24 The West 337 ft; Thence South 10 Feet; Thence West 596 Thence South 40 Feet; Thence East 616 Feet; Thence No 40 Feet; Thence east 317 Ft, to the A. Key Road; Thence north 40 Ft and Terminating at the Beginning Point on the A. Key Road.

BOND

SAID PETITION was accompanied with Bond, as required by law, signed by.....

as principal, and.....*and*.....*as surety*

penal sum of.....*DOLLARS, ($*.....)

Relinquishment of Claim for Damages

WE, The undersigned, owning land along the line of the.....*road described in the accompanying*

hereby relinquish all claim of damage that we might have, either as owner or agent, by reason of land to be appropriated as

way for said road, and waive notice to land owners, provided by law, and donate the land for right of way for said road thr

lands, a description of which is placed opposite our several names:

NAMES	Owner or Agent	DESCRIPTION	S	T	R	Total Num Acres in D
A T Parks.						
J W Hanswicker.						
Lee Rice.						
Ray Dailey						
Lester Simmons.						
Mrs J W. McGaldrick.						
Ike Hale.						
B B Worthington						
E T Bowman.						
John Swarty						
I M Heaney						
Geo W Crossen						
J S Worthington.						
E S Mulson						
Wm Madden						
J T Wyatt						
J T Brooks.						
A A Moore						

I,.....*one of the petitioners on the Petition herewith submitted, d*

certify that all of the resident land owners owning land along the line of the road described therein have signed the with

quishment except:.....

WHEREUPON, said bond was approved by the Board, and it appearing to the satisfaction of the Board, that the law had been substantially complied with, it was ordered, that David Espenlaub Samuel Blanks *and* Peter H Kramer *be appointed viewers of the proposed road, and that they meet in conjunction with the County Surveyor, at the* Pct *of* Beg *in* Shawnee *Township, on the* 10 *day of* March *192*6*, and proceed to view and lay out said road, according to law, giving to all parties a hearing, and make due report of their proceedings to the County Board.*

AFTERWARDS, TO-WIT: On the 7 Mar *day of* 31 *192*6*,* William Beggs *County Clerk, presented to said Board his certificate, under seal, setting forth, that pursuant to law he had caused public notice of said proposed road to be published in* The Press *(a weekly newspaper, published in* Kansas City *Kansas,) for two consecutive weeks and that said notice was so published in said newspaper, on the* 12 th *day of* Feb *192*6*, the* *day of* *192*, and the* 26 th *day of* Feb *192*6*, and had also caused similar notice to be posted to public view upon the bulletin board in his office from* Feb 5 *192*6*, to* Mar 10 *192*6*, and similar notices to be publicly posted in the following places, to-wit:*

from Feb 6 *192*6*, to* Mar 10 *192*6*, at* Beg *in* Shawnee *Township*
from " *192*6*, to* " *192*6*, at* Edd *in* " *Township*
from *192*, to* *192*, at* *in* *Township*
and had also caused record of same to be made in County Commissioner's Record, Volume "" page ""

ALSO, upon said 31 *day of* March *192*6*,* P A Williamson *County Surveyor presented to said County Board, his report of survey of said proposed road, plat and field notes, in words and figures as follows, to-wit:*

Pursuant to the order of the Board, I met with Dave Espenlaub Samuel Blanks *and* Peter H Kramer *viewers, at the* Pct *of* Beg *in* Shawnee *Township, on the* 20 *day of* March *192*6*, and under the direction of said viewers, proceeded to survey said road as petitioned for, conspicuously marking the same throughout, and noting the courses and distances, and I do hereby certify that the following is a correct return of the survey of said road, and plat of the same, to-wit:*

Begin at a point 1327 3/4 ft South of N.E. Corner of 23-11-24
Thence west 327 ft thence So 52° 26' W. 16.4 ft thence
west 593 ft to a point 930 ft west of East line of 23-11-24

ROAD RECORD,

County Surveyor's plat and Field Notes

CHARLES PARTONNAR

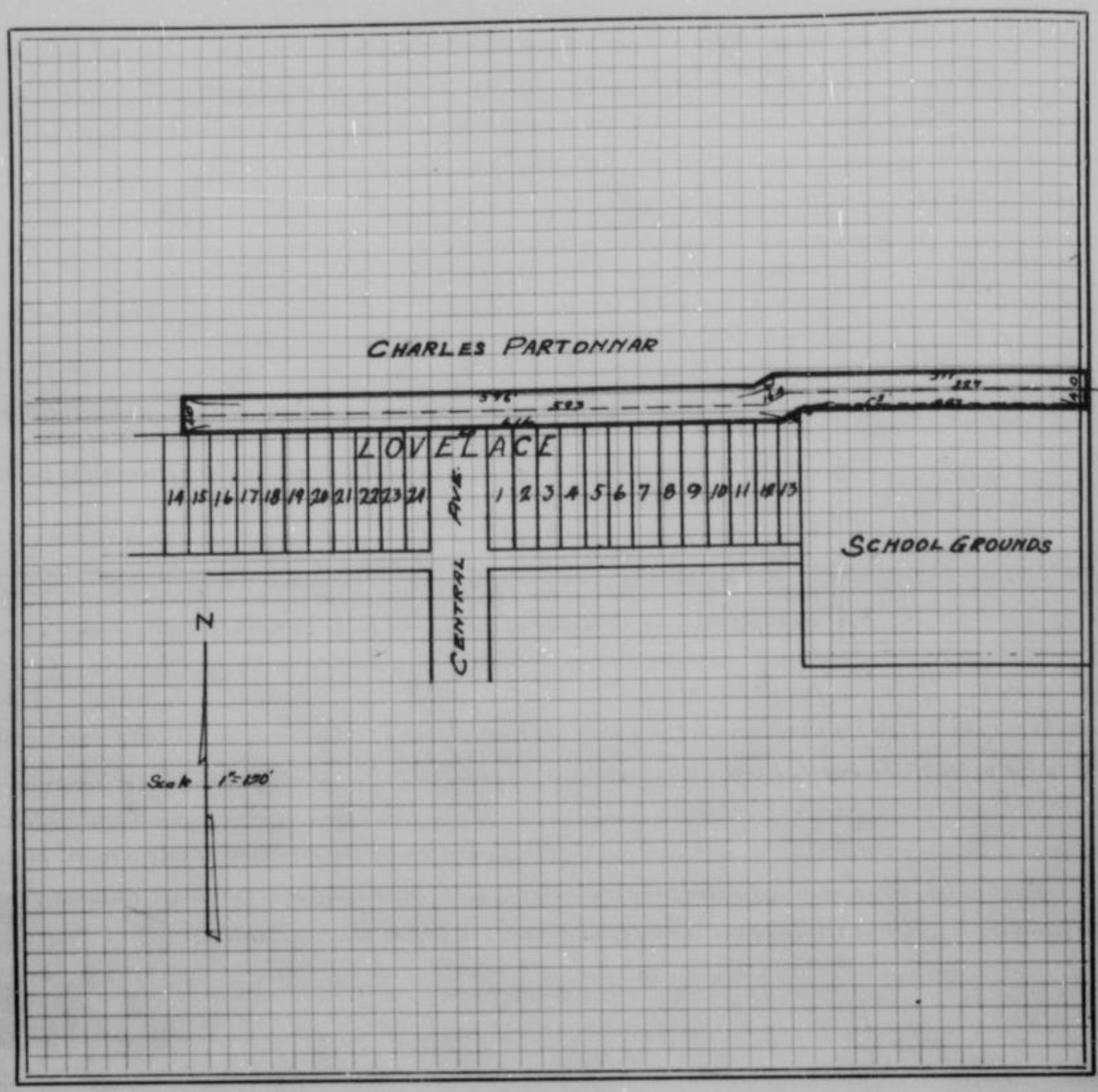

Field Notes

Viewers' Report of View and Survey

ALSO, upon said 31st day of March 912 6, said Dave Esperlant Sam
and Peter F. Kramer, Viewers, presented to said County Board their several reports, as foll
"Pursuant to Commissioners' Notice, we met at the Ct of Bear in Shaun
Township, on the 10th day of March 192 6, and taking to our assistance
and as chain carriers, and as marke
to view the route of the road petitioned for, which was surveyed under our direction by A. Williams
County Surveyor, the field notes and plat of which survey are hereto attached and form part of this report, and after care
tion we are of the opinion that said road is practicable, and of public utility, and recommend that it be granted, as loca
veyed, and that it be established and opened 40 feet wide."

WYANDOTTE COUNTY, KANSAS

And further report that the following is a complete list of the names of all persons (Owners, Agents or Guardians) who filed claims with us for damages or compensation, (which said claims are herewith submitted,) by reason of the location and establishment of said proposed road and the amount awarded to each, by us, to-wit:

NAMES	OWNER, AGENT OR GUARDIAN	FRACTIONAL PART	Sec.	Twp.	R'nge	Acres Appropriated	Am't Claimed	Amount Awarded by Viewers	Commissioners Revision

none

ALSO, upon said ..... day of ..... 192..., there was presented to said County Board, the affidavit of ..... one of the petitioners aforesaid, setting forth that due notice of the ..... of said proposed road, together with date of meeting of the Viewers, as per published notice of County Clerk, had been served upon each of the persons noted below, who, as Owners, Agents, or Guardians were all the persons through whose premises said road is proposed to be located, except those who have signed Relinquishment, to-wit:

Date When Notice was Served	NAME OF PERSON	Owner, Agent or Guardian	FRACTIONAL PART	Sec.	Twp.	Range	REMARKS

none

WHEREUPON, on the 1st *day of* April *1926, the following action thereon was had by said Board of County Commissioners, to-wit:*

Upon due consideration, no legal objection having been offered against the establishment of said road, and believing the same to be of public utility, it is ORDERED: that the Viewers' Report of View and Report and Plat of Survey be adopted, and that said road be declared located and established as a public highway in accordance thereuth; full record thereof to be made in the County Road Record and Plat, as Road No. ....., and the Trustees of Shawnee *Township be notified to cause the same to be opened for public travel.*

I CERTIFY, that the foregoing is a complete record of the location and establishment of said road No. ....., as required by law to be made, and that the same was recorded on the ..... day of ..... 192....

..... *County Clerk.*

390

ROAD RECORD,

SAML. DOOSWORTH STATIONERY CO KANSAS CITY MO

PETITION

Road No.....

BE IT REMEMBERED, That on the 2 day of January 192 6, a Road Petition signed Charles Bebe and 13 others, was presented to the Board of County Commissioners Wyandotte County, Kansas, praying for Location of a certain road, described as follows, to-

Beginning at Fairview Avenue in Richland Addition from Minnis Boulevard to the North line of said Richland or Cayot Road, said Fairview Avenue to be widened to 40 feet and terminate at Cayot Road.

BOND

SAID PETITION was accompanied with Bond, as required by law, signed by.....

as principal, and.....and.....as sureties, in

penal sum of.....DOLLARS, ($.....)

Relinquishment of Claim for Damages

WE, The undersigned, owning land along the line of the.....road described in the accompanying pet

hereby relinquish all claim of damage that we might have, either as owner or agent, by reason of land to be appropriated as rig

way for said road, and waive notice to land owners, provided by law, and donate the land for right of way for said road through lands, a description of which is placed opposite our several names:

NAMES	Owner or Agent	DESCRIPTION	S	T	R	Total Number Acres in Descrip
Frank Jorges						
Geo Praderick						
Wm Jonkoff						
P J Pembelton						
H E Vonning						
Rodney Bolt						
J J Crane						
Chas Bebe						
A N Pemberton						
Wm Pemberton						
Frank Hzikcox						
Hugh Denney						
G Fzench						
B L Carson						
C H Cayot						
A J Stoke						

I,.....oneof the petitioners on the Petition herewith submitted, do certify that all of the resident land owners owning land along the line of the road described therein have signed the within quishment except:.....

WHEREUPON, said bond was approved by the Board, and it appearing to the satisfaction of the Board, that the law had been substantially complied with, it was ordered, that Dave Espenlaub Samuel Clarke *and* Peter H. Kramer *be appointed viewers of the proposed road, and that they meet in conjunction with the County Surveyor, at the* 1st *of* Beg *in* Wyandotte *Township, on the* 24th *day of* Feb March *1926, and proceed to view and lay out said road, according to law, giving to all parties a hearing, and make due report of their proceedings to the County Board.*

AFTERWARDS, TO-WIT: On the 17th *day of* May *1926,* Wm Begg *County Clerk, presented to said Board his certificate, under seal, setting forth, that pursuant to law he had caused public notice of said proposed road to be published in* The Press *(a weekly newspaper, published in* J C *Kansas,) for two consecutive weeks and that said notice was so published in said newspaper, on the* 8th *day of* Jan *1926, the ... day of ... 192..., and the* 22nd *day of* Jan *1926, and had also caused similar notice to be posted to public view upon the bulletin board in his office from* Feb 11th *1926, to* May 17th *1926, and similar notices to be publicly posted in the following places, to-wit:*

from Feb 11 *1926, to* March 24 *1926, at* Beg *in* Wy *Township*
from ... 192..., to ... 192..., at End *in ... Township*
from ... 192..., to ... 192..., at ... in ... Township

and had also caused record of same to be made in County Commissioner's Record, Volume "..." page "..."

ALSO, upon said 17th *day of* May *1926,* O A Williamson *County Surveyor presented to said County Board, his report of survey of said proposed road, plat and field notes, in words and figures as follows, to-wit:*

Pursuant to the order of the Board, I met with Dave Espenlaub Samuel Clarke *and* Peter H. Kramer *viewers, at the* 1st *of* Beg *in* Wy *Township, on the* 24th *day of* March *192..., and under the direction of said viewers, proceeded to survey said road as petitioned for, conspicuously marking the same throughout, and noting the courses and distances, and I do hereby certify that the following is a correct return of the survey of said road, and plat of the same, to-wit:*

Beg at intersection of East line of Sec 15-11-24 with the North Line of the Muncie Blvd Road thence north to the northeast Corner of 15-11-24. Road to be 40 foot wide and include Fabrient Ave in Plat of Richland.

ROAD RECORD,

CHAS. BEEBE

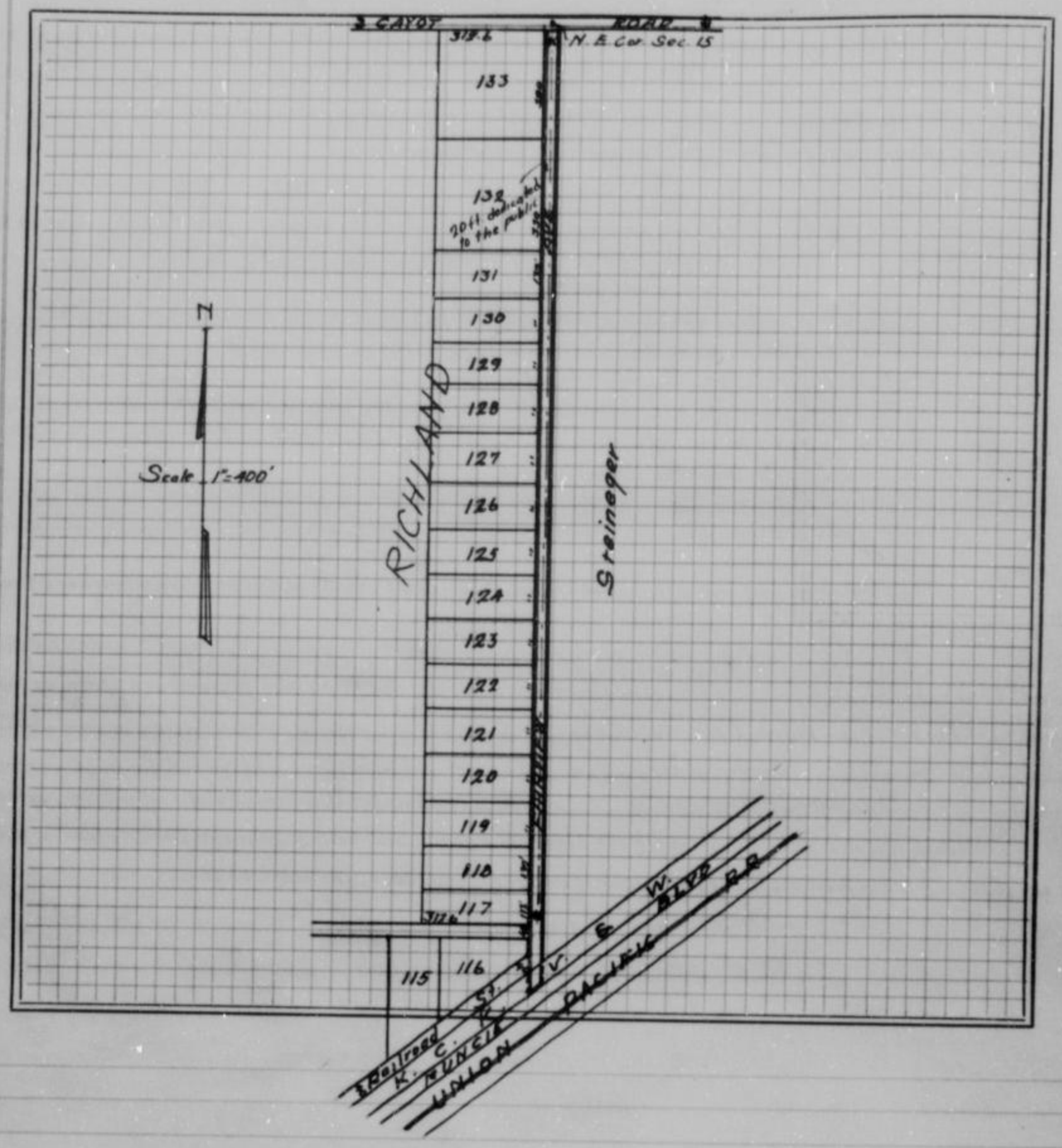

County Surveyor's plat and Field Notes

Field Notes

Viewers' Report of View and Survey

ALSO, upon said 17th day of May 912 c., said Dave Espenlaub Sam
and Peter H. Kramer, Viewers, presented to said County Board their several reports, as follo
"Pursuant to Commissioners' Notice, we met at the ... of ... in ...
Township, on the 24th day of March 192 4, and taking to our assistance
and ... as chain carriers, and ... as marker,
to view the route of the road petitioned for, which was surveyed under our direction by, A. Williamson
County Surveyor, the field notes and plat of which survey are hereto attached and form part of this report, and after careful
tion we are of the opinion that said road is practicable, and of public utility, and recommend that it be granted, as locate
veyed, and that it be established and opened 40 feet wide."

And further report that the following is a complete list of the names of all persons (Owners, Agents or Guardians) who filed claims with us for damages or compensation, (which said claims are herewith submitted,) by reason of the location and establishment of said proposed road and the amount awarded to each, by us, to-wit:

NAMES	OWNER, AGENT OR GUARDIAN	FRACTIONAL PART	Sec.	Twp.	R'nge	Acres Appropriated	Am't Claimed	Amount Awarded by Viewers	Commissioners Revision
none									

ALSO, upon said ..... day of ..... 192..... , there was presented to said County Board, the affidavit of ..... one of the petitioners aforesaid, setting forth that due notice of the ..... of said proposed road, together with date of meeting of the Viewers, as per published notice of County Clerk, had been served upon each of the persons noted below, who, as Owners, Agents, or Guardians were all the persons through whose premises said road is proposed to be located, except those who have signed Relinquishment, to-wit:

DATE WHEN NOTICE WAS SERVED	NAME OF PERSON	OWNER, AGENT OR GUARDIAN	FRACTIONAL PART	Sec.	Twp.	Range	REMARKS
none							

WHEREUPON, on the 17th *day of* May *192*6*, the following action thereon was had by said Board of County Commissioners, to-wit:*

Upon due consideration, no legal objection having been offered against the establishment of said road, and believing the same to be of public utility, it is ORDERED: that the Viewers' Report of View and Report and Plat of Survey be adopted, and that said road be declared located and established as a public highway in accordance therewith; full record thereof to be made in the County Road Record and Plat, as Road No. ..... , and the Trustees of Wyandotte *Township be notified to cause the same to be opened for public travel.*

I CERTIFY, that the foregoing is a complete record of the location and establishment of said road No. ..... , as required by law to be made, and that the same was recorded on the ..... day of ..... 192..... .

County Clerk.

394

ROAD RECORD,

SAML. DODSWORTH STATIONERY CO. KA

PETITION

Road No......

BE IT REMEMBERED, *That on the* 17 *day of* March *1926, a Road Petit*

Paul H Sitzer *and* 13 *others, was presented to the Board of County Com*

Wyandotte County, Kansas, praying for Location *of a certain road, described as fo*

Forty-Second, Forty-Third, Forty Fourth, and Fort
Streets as set out described & dedicated in th
of Victory Heights, an Addition in Wyandott
County Kansas, said Plat having been appr
and recorded in the Office of the Register of D
of Wyandotte County, Kansas all of said roads
Streets beginning at the south side of the U
Highway and terminating one foot from the
line of Victory Heights Addition in Wyandott
Kansas: no Damage Claimed

BOND

SAID PETITION was accompanied with Bond, as required by law, signed by.....

as principal, and.....*and*.....*as su*

penal sum of.....*DOLLARS, ($*.....*)*

Relinquishment of Claim for Damages

WE, The undersigned, owning land along the line of the.....*road described in the accompan*

hereby relinquish all claim of damage that we might have, either as owner or agent, by reason of land to be appropriate

way for said road, and waive notice to land owners, provided by law, and donate the land for right of way for said road

lands, a description of which is placed opposite our several names:

NAMES	Owner or Agent	DESCRIPTION	S	T	R	Tota Acres
Paul H Sitzer						
Aug C Hartman						
Mrs Cha Reid.						
F H Rockyback						
H C Olson						
John A Seeman						
A W Stuat						
F P Watson						
H A Lasley.						
M R. Knisley						
O E McGinnis.						
E A Green.						
F E Horstman						
F N Baird.						

I,.....*one of the petitioners on the Petition herewith submitte*

certify that all of the resident land owners owning land along the line of the road described therein have signed the r

quishment except:.....

Appointment of Viewers

PROOF OF PUBLIC NOTICE

County Surveyor's Report and Field Notes

WHEREUPON, said bond was approved by the Board, and it appearing to the satisfaction of the Board, that the law had been substantially complied with, it was ordered, that Dave Espenlaub Sam Clarke *and* Peter H. Kramer *be appointed viewers of the proposed road, and that they meet in conjunction with the County Surveyor, at the* 1st *of* Beg *in* Wy *Township, on the* 28th *day of* April *192*6*, and proceed to view and lay out said road, according to law, giving to all parties a hearing, and make due report of their proceedings to the County Board.*

AFTERWARDS, TO-WIT: On the 17th *day of* May *192*6*,* Wm Beggs *County Clerk, presented to said Board his certificate, under seal, setting forth, that pursuant to law he had caused public notice of said proposed road to be published in* The Press *(a weekly newspaper, published in* K. C. *Kansas,) for two consecutive weeks and that said notice was so published in said newspaper, on the* 18th *day of* Mar *192*6*, the* 25 *day of* Mar *192*6*, and the ..... day of ..... 192....., and had also caused similar notice to be posted to public view upon the bulletin board in his office from* Mar 18 *192*6*, to* Apr 28 *192*6*, and similar notices to be publicly posted in the following places, to-wit:*

from Mar 19 *192*6*, to* Apr 28 *192*6*, at* Beg *in* Wy *Township*
from — *192*—*, to* — *192*—*, at* End *in* Quindaro *Township*
from ..... 192....., to ..... 192....., at ..... in ..... Township

and had also caused record of same to be made in County Commissioner's Record, Volume "....." page "....."

ALSO, upon said 17th *day of* May *192*6*,* A. A. Williamson *County Surveyor presented to said County Board, his report of survey of said proposed road, plat and field notes, in words and figures as follows, to-wit:*

Pursuant to the order of the Board, I met with Dave Espenlaub, Sam Clarke *and* Peter H. Kramer *viewers, at the* 1st *of* Beg *in* Wy *Township, on the* 28th *day of* Apr *192*6*, and under the direction of said viewers, proceeded to survey said road as petitioned for, conspicuously marking the same throughout, and noting the courses and distances, and I do hereby certify that the following is a correct return of the survey of said road, and plat of the same, to-wit:*

43rd & 44th St in plat of Victory Height according to records now on file in office of Register of Deeds 42nd & 45th being of insufficient width cannot be made public Highways.

ROAD RECORD,

PAUL H. DITZEN

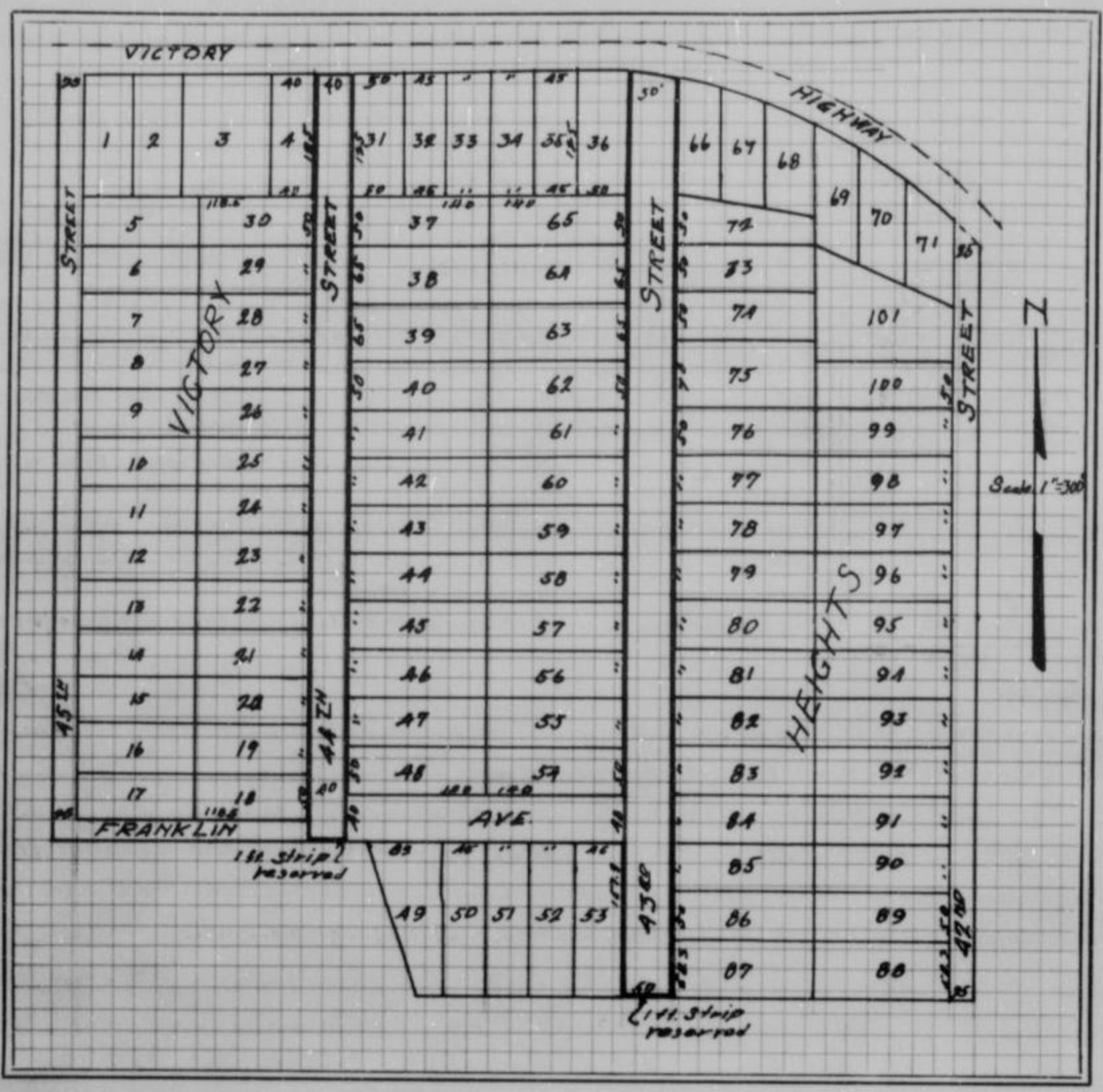

County Surveyor's plat and Field Notes

Field Notes

Viewers' Report of View and Survey

ALSO, upon said 17th *day of* May *912*6*, said* Dave Espenlaub Sam
and Peter H. Kramer *, Viewers, presented to said County Board their several reports, as follo*
"Pursuant to Commissioners' Notice, we met at the P.H. *of* Bay *in* Wy
Township, on the 24th *day of* Mar *192*6*, and taking to our assistance*
and *as chain carriers, and* *as marker*
to view the route of the road petitioned for, which was surveyed under our direction by C.A. Williams
County Surveyor, the field notes and plat of which survey are hereto attached and form part of this report, and after caref
tion we are of the opinion that said road is practicable, and of public utility, and recommend that it be granted, as locat
veyed, and that it be established and opened as shown on plat *feet wide.*

WYANDOTTE COUNTY, KANSAS

Report of Viewers and Damages Allowed and Awarded

And further report that the following is a complete list of the names of all persons (Owners, Agents or Guardians) who filed claims with us for damages or compensation, (which said claims are herewith submitted,) by reason of the location and establishment of said proposed road and the amount awarded to each, by us, to-wit:

NAMES	OWNER, AGENT OR GUARDIAN	FRACTIONAL PART	Sec.	Twp.	R'nge	Acres Appropriated	Am't Claimed	Amount Awarded by Viewers	Commissioners Division

None

Petitioner's Affidavit of Service of Notice

ALSO, upon said ..... day of ..... 192..., there was presented to said County Board, the affidavit of ..... one of the petitioners aforesaid, setting forth that due notice of the ..... of said proposed road, together with date of meeting of the Viewers, as per published notice of County Clerk, had been served upon each of the persons noted below, who, as Owners, Agents, or Guardians were all the persons through whose premises said road is proposed to be located, except those who have signed Relinquishment, to-wit:

Date When Notice was Served	NAME OF PERSON	Owner, Agent or Guardian	FRACTIONAL PART	Sec.	Twp.	Range	REMARKS

None

Final Order of Board of County Comm'ers

WHEREUPON, on the 17th day of May 1927, the following action thereon was had by said Board of County Commissioners, to-wit:

Upon due consideration, no legal objection having been offered against the establishment of said road, and believing the same to be of public utility, it is ORDERED: that the Viewers' Report of View and Report and Plat of Survey be adopted, and that said road be declared located and established as a public highway in accordance therewith; full record thereof to be made in the County Road Record and Plat, as Road No. ....., and the Trustees of Wyandotte Township be notified to cause the same to be opened for public travel.

I CERTIFY, that the foregoing is a complete record of the location and establishment of said road No. ....., as required by law to be made, and that the same was recorded on the ..... day of ..... 192....

..... *County Clerk.*

35

398

ROAD RECORD,

SAML DODSWORTH STATIONERY CO KA

PETITION

Road No.....

BE IT REMEMBERED, That on the 11 day of mar 1926., a Road Petit

Charles Andreson and 13 others, was presented to the Board of County Com

Wyandotte County, Kansas, praying for Relocation of a certain road, described as fo

By Moving an 8 ft Bridge over small stream 3
300 yds. East. On road known as the Jim Howel
running in an Southwesterly direction out
Walcott Kansas. more Particularly described ab
the S ¾ of the West ½ of the S W. ¼, Sec
Range 23 Township 10, Prairie Township. that
said relocation of bridge above described to
believed that we the undersigned in Particular, and th
at large, will be given a good day. and straighter ro
running into Walcott. and there by giving access to
Constructed Highway leading into Kansas City.

BOND

SAID PETITION was accompanied with Bond, as required by law, signed by.....

as principal, and.....*and*.....*as su*

penal sum of.....*DOLLARS*, ($.....)

Relinquishment of Claim for Damages

WE, The undersigned, owning land along the line of the.....*road described in the accompany*

hereby relinquish all claim of damage that we might have, either as owner or agent, by reason of land to be appropriate

way for said road, and waive notice to land owners, provided by law, and donate the land for right of way for said road

lands, a description of which is placed opposite our several names:

NAMES	Owner or Agent	DESCRIPTION	S	T	R	Total Acres i
Charles Andreson						
Oscar F Johnson						
John Richardson						
E Robertson						
Leslie P Dunlap						
Wm Gustafson						
Sam Wagler						
Isaac Johnson						
John Lamon						
Henry Chubb						
Chas. Forberg						
Geo Davis						
F Davis						
Joe Wagler						

I,.....*one of the petitioners on the Petition herewith submitted,*

certify that all of the resident land owners owning land along the line of the road described therein have signed the wi

going instrument except

WHEREUPON, said bond was approved by the Board, and it appearing to the satisfaction of the Board that the law had been substantially complied with, it was ordered, that Dave Esperlaut Samuel Clarke Peter H. Kramer *be appointed viewers of the proposed road, and that they meet in conjunction with the County Surveyor, at the* Pt *of* Beg *in* Prairie *Township, on the* 19th *day of* May *192*6*, and proceed to view and lay out said road, according to law, giving to all parties a hearing, and make due report of their proceedings to the County Board.*

AFTERWARDS, TO-WIT: On the 17th *day of* June *192*6*,* Wm Begg *County Clerk, presented to said Board his certificate, under seal, setting forth, that pursuant to law he had caused public notice of said proposed road to be published in* the Press *(a weekly newspaper, published in* Pt *Kansas,) for two consecutive weeks and that said notice was so published in said newspaper, on the* 19th *day of* March *192*6*, the ____ day of ____ 192__, and the* 26th *day of* March *192*6*, and had also caused similar notice to be posted to public view upon the bulletin board in his office from* 26th April *192*6*, to* June 17th *192*6*, and similar notices to be publicly posted in the following places, to-wit:*

from 27th April *192*6*, to* May 19 *192*6*, at* Beg *in* Prairie *Township*
from — *192*—*, to* — *192*—*; at* Enk *in* — *Township*
from ____ *192*____*, to* ____ *192*____*, at* ____ *in* ____ *Township*

and had also caused record of same to be made in County Commissioner's Record, Volume "____" page "____"

ALSO, upon said 17th *day of* June *192*6* O. D. Williamson *County Surveyor presented to said County Board, his report of survey of said proposed road, plat and field notes, in words and figures as follows, to-wit:*

Pursuant to the order of the Board, I met with Dave Esperlaut Sam Clarke *and* Peter H. Kramer *viewers, at the* Pt *of* Beg *in* Prairie *Township, on the* 19th *day of* May *192*6* *and under the direction of said viewers, proceeded to survey said road as petitioned for, conspicuously marking the same throughout, and noting the courses and distances, and I do hereby certify that the following is a correct return of the survey of said road, and plat of the same, to-wit:*

Begin at a point in the present road known as Jas Howell Road at a point at the Easterly End of Bridge over Connor Creek running thence N. 81° 35' E 440 ft thence N 32° 10' East 275 ft to a point in said Howell Road said point being 1610 ft. North of W ½ of S. W 1/4 of Sec 13-10-23.

35 400

ROAD RECORD,

PE

County Survey-or's plat and Field Notes

Relin... o... for...

CHARLES ANDERSON

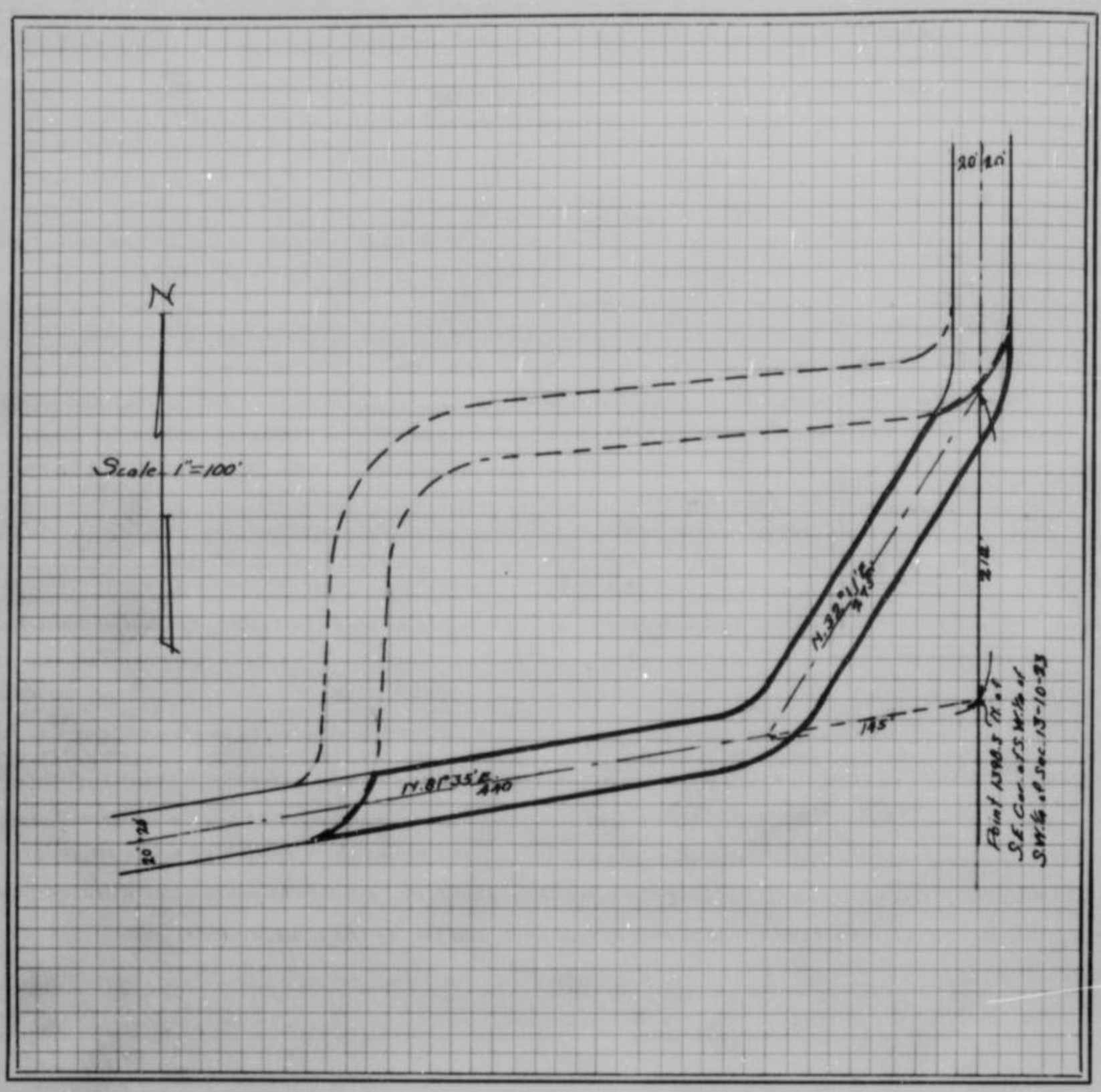

Field Notes

Viewers' Report of View and Survey

A.D. 19 upon said 17th day of June 912 6, said Dave Espenlaub Sr
and Peter H. Kramer, Viewers, presented to said County Board their several reports, as follo
"Pursuant to Commissioners' Notice, we met at the Pt of Beg in Prairie
Township, on the 19th day of May 192 6 and taking to our assistance
and as chain carriers, and as marker
to view the route of the road petitioned for, which was surveyed under our direction by B. A. Williams
County Surveyor, the field notes and plat of which survey are hereto attached and form part of this report, and after caref
tion we are of the opinion that said road is practicable, and of public utility, and recommend that it be granted, as locat
veyed, and that it be established and opened 40 feet wide."

WYANDOTTE COUNTY, KANSAS

' Report
mages
ed and
rded

And further report that the following is a complete list of the names of all persons (Owners, Agents or Guardians) who filed claims with us for damages or compensation, (which said claims are herewith submitted,) by reason of the location and establishment of said proposed road and the amount awarded to each, by us, to-wit:

NAMES	OWNER, AGENT OR GUARDIAN	FRACTIONAL PART	Sec.	Twp.	R'nge	Acres Appropriated	Am't Claimed	Amount Awarded by Viewers	Commissioners Revision

None

etitioner's
ffidavit of
ervice of
Notice

ALSO, upon said ..... day of ..... 192....., there was presented to said County Board, the affidavit of ..... one of the petitioners aforesaid, setting forth that due notice of the ..... of said proposed road, together with date of meeting of the Viewers, as per published notice of County Clerk, had been served upon each of the persons noted below, who, as Owners, Agents, or Guardians were all the persons through whose premises said road is proposed to be located, except those who have signed Relinquishment, to-wit:

DATE WHEN NOTICE WAS SERVED	NAME OF PERSON	OWNER, AGENT OR GUARDIAN	FRACTIONAL PART	Sec.	Twp.	Range	REMARKS

None

Final Order of
Board of County
Comm'ers

WHEREUPON, on the 17th *day of* June *192*6*, the following action thereon was had by said Board of County Commissioners, to-wit:*

Upon due consideration, no legal objection having been offered against the establishment of said road, and believing the same to be of public utility, it is ORDERED: that the Viewers' Report of View and Report and Plat of Survey be adopted, and that said road be declared located and established as a public highway in accordance therewith; full record thereof to be made in the County Road Record and Plat, as Road No. ....., and the Trustees of Prairie *Township be notified to cause the same to be opened for public travel.*

I CERTIFY, that the foregoing is a complete record of the location and establishment of said road No. ....., as required by law to be made, and that the same was recorded on the ..... day of ..... 192.....

County Clerk.

35

402

ROAD RECORD,

SAML. DOODSWORTH STATIONERY CO KA

PETITION

Road No......

BE IT REMEMBERED, *That on the* 8 *day of* March 19[illegible]6, *a Road Petit*

A Bartho. *and* 13 *others, was presented to the Board of County Com*

Wyandotte County, Kansas, praying for Location *of a certain road, described as fo*

Beginning at a Point Approximately 79
East of the northwest Corner of the South
Quarter of Sec. 27. — Township 10, Range 24. E
Thence North ½ mile more or less to the 4. E
and Next Center line Thrugh and Running
at Sec 22, Township 10 Range 24.

BOND

SAID PETITION was accompanied with Bond, as required by law, signed by.....

as principal, and.....*and*.....*as su*

penal sum of.....*DOLLARS, ($*.....)

Relinquishment of Claim for Damages

WE, The undersigned, owning land along the line of the.....*road described in the accompan*

hereby relinquish all claim of damage that we might have, either as owner or agent, by reason of land to be appropriat

way for said road, and waive notice to land owners, provided by law, and donate the land for right of way for said road

lands, a description of which is placed opposite our several names:

NAMES	Owner or Agent	DESCRIPTION	S	T	R	Tota Acres
A Bartho.						
J N Taylor						
Frank Armstrong						
Harvey Wake						
Ola W Adams						
E M Wiker						
Theo Smart						
J M. Adams						
P L Luke						
J C Burton						
Mrs J C Hamm						
Geo Hamm						
W. J. Hamilton						
J L Dickson						

I,.....*one of the petitioners on the Petition herewith submitte*

certify that all of the resident land owners owning land along the line of the road described therein have signed the

quishment except:.....

WYANDOTTE COUNTY, KANSAS

Appointment of Viewers

PROOF OF PUBLIC NOTICE

County Survey- Report and Field Notes

WHEREUPON, said bond was approved by the Board, and it appearing to the satisfaction of the Board, that the law had been substantially complied with, it was ordered, that Dave Espenlaub Samuel Clarke and Peter H. Kramer *be appointed viewers of the proposed road, and that they meet in conjunction with the County Surveyor, at the* P.O. *of* Beg *in* Quindaro *Township, on the* 19th *day of* May *1926, and proceed to view and lay out said road, according to law, giving to all parties a hearing, and make due report of their proceedings to the County Board.*

AFTERWARDS, TO-WIT: On the 17th *day of* June *192*6, Wm Beggs *County Clerk, presented to said Board his certificate, under seal, setting forth, that pursuant to law he had caused public notice of said proposed road to be published in* The Press *(a weekly newspaper, published in* K.C. *Kansas,) for two consecutive weeks and that said notice was so published in said newspaper, on the* 19th *day of* March *1926, the* *day of* *192*, and the* 26th *day of* March *1926, and had also caused similar notice to be posted to public view upon the bulletin board in his office from* Apr 26 *1926, to* May 19 *1926, and similar notices to be publicly posted in the following places, to-wit:*

from Apr 27 *1926, to* May 19 *1926, at* Beg *in* Quindaro *Township*
from " *1926, to* " *1926, at* Enll *in* " *Township*
from *192*, to* *192*, at* *in* *Township*
and had also caused record of same to be made in County Commissioner's Record, Volume "" page ""

ALSO, upon said 17th *day of* June *192*, P.A. Williamson *County Surveyor presented to said County Board, his report of survey of said proposed road, plat and field notes, in words and figures as follows, to-wit:*

Pursuant to the order of the Board, I met with Samuel Clarke Dave Espenlaub *and* Peter H. Kramer *viewers, at the* P.O. *of* Beg *in* Quindaro *Township, on the* 19th *day of* May *1926, and under the direction of said viewers, proceeded to survey said road as petitioned for, conspicuously marking the same throughout, and noting the courses and distances, and I do hereby certify that the following is a correct return of the survey of said road, and plat of the same, to-wit:*

Beginning at a point 77.6 feet east of the N. W. Corner of the N.E. 1/4 of Section 27-10-24, Thence in a Northeasterly direction to a point on the north line of said Section 27 said point being 89.1 feet east of the Northwest Corner of NE1/4 of said Section 27. Thence North one-half Mile to the east and west Center line of Section 22-10-24

ROAD RECORD,

County Surveyor's plat and Field Notes

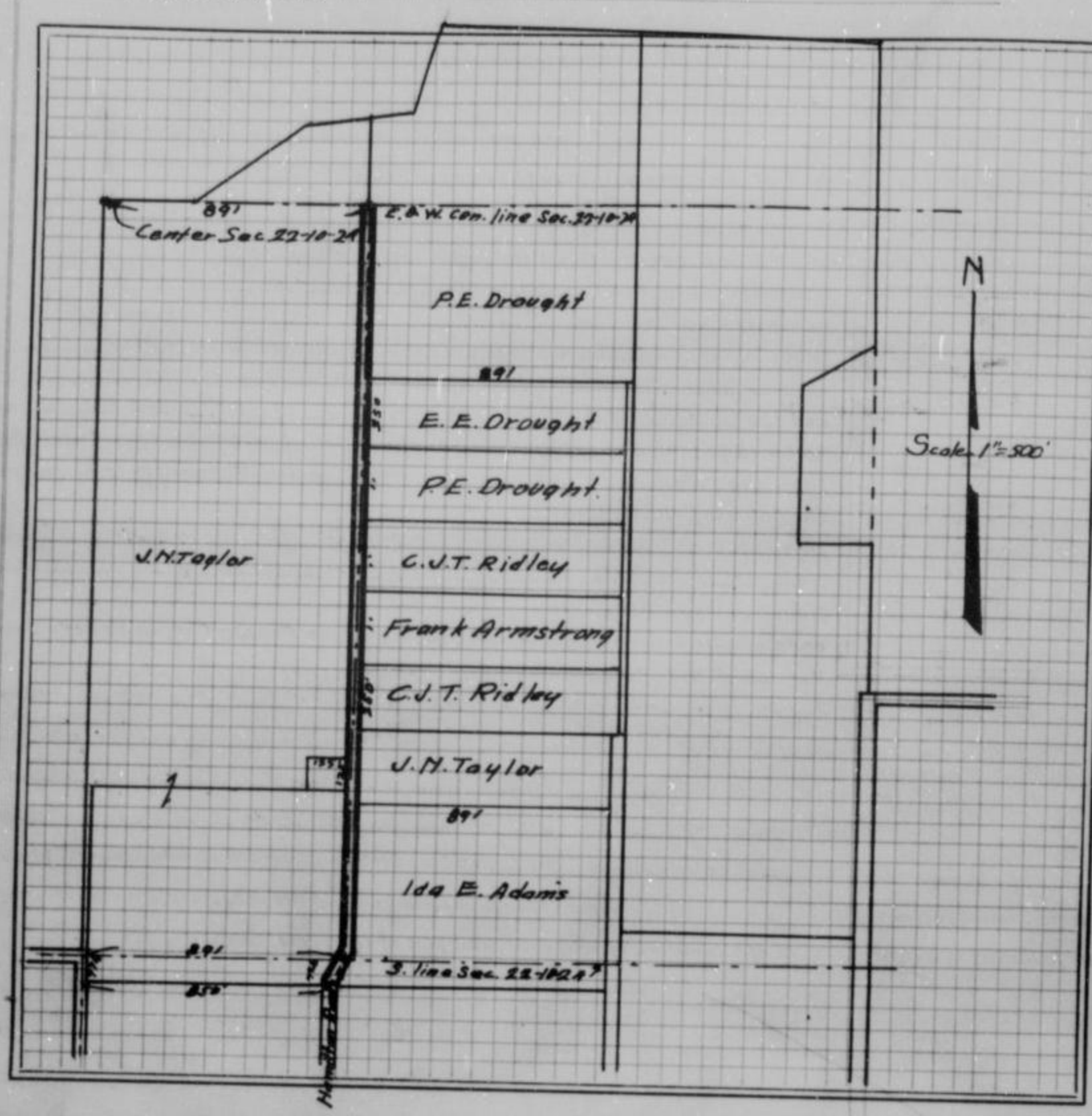

Field Notes

Viewers' Report of View and Survey

ALSO, upon said 17th *day of* June *912*6*, said* Dave Espenlaub *Sam*
and Peter H. Kramer *Viewers, presented to said County Board their several reports, as follou*
"Pursuant to Commissioners' Notice, we met at the [illegible] *of* Bee *in* Quindaro
Township, on the 19th *day of* May *192*6*, and taking to our assistance*
and *as chain carriers, and* *as marker,*
to view the route of the road petitioned for, which was surveyed under our direction by C. A. Williamson
County Surveyor, the field notes and plat of which survey are hereto attached and form part of this report, and after careful
tion we are of the opinion that said road is practicable, and of public utility, and recommend that it be granted, as located
veyed, and that it be established and opened 40 *feet wide."*

WYANDOTTE COUNTY, KANSAS

And further report that the following is a complete list of the names of all persons (Owners, Agents or Guardians) who filed claims with us for damages or compensation, (which said claims are herewith submitted,) by reason of the location and establishment of said proposed road and the amount awarded to each, by us, to-wit:

NAMES	OWNER, AGENT OR GUARDIAN	FRACTIONAL PART	Sec.	Twp.	R'nge	Acres Appropriated	Am't Claimed	Amount Awarded by Viewers	Commissioners Revision
None									

ALSO, upon said ..... day of ..... 192..., there was presented to said County Board, the affidavit of ..... one of the petitioners aforesaid, setting forth that due notice of the ..... of said proposed road, together with date of meeting of the Viewers, as per published notice of County Clerk, had been served upon each of the persons noted below, who, as Owners, Agents, or Guardians were all the persons through whose premises said road is proposed to be located, except those who have signed Relinquishment, to-wit:

DATE WHEN NOTICE WAS SERVED	NAME OF PERSON	OWNER, AGENT OR GUARDIAN	FRACTIONAL PART	Sec.	Twp.	Range	REMARKS
None							

WHEREUPON, on the 17th day of June 1926, the following action thereon was had by said Board of County Commissioners, to-wit:

Upon due consideration, no legal objection having been offered against the establishment of said road, and believing the same to be of public utility, it is ORDERED: that the Viewers' Report of View and Report and Plat of Survey be adopted, and that said road be declared located and established as a public highway in accordance therewith; full record thereof to be made in the County Road Record and Plat, as Road No. ....., and the Trustees of Quindaro Township be notified to cause the same to be opened for public travel.

I CERTIFY, that the foregoing is a complete record of the location and establishment of said road No. ....., as required by law to be made, and that the same was recorded on the ..... day of ..... 192....

County Clerk.

35

406

ROAD RECORD,

SAML DODSWORTH STATIONERY CO K

PETITION

Road No......

BE IT REMEMBERED, *That on the* 28 *day of* April 192 6, *a Road Peti*

Dewey Cunningham *and* 23 *others, was presented to the Board of County Co*

Wyandotte County, Kansas, praying for Widening *of a certain road, described as f*

Beginning at the S.W. Corner of Sec. 33-10-
thence East one mile to the S.E. Corner of
Sec. 33-10-23 said Road being the Parallel or
Highway Road, to be Widened to a uniform Wid
60 Feet and terminating at the said S.E. Co
of Sec 33-10-23.

BOND

SAID PETITION was accompanied with Bond, as required by law, signed by.....

as principal, and.....*and*.....*as su*

penal sum of.....*DOLLARS, ($*.....*)*

Relinquishment of Claim for Damages

WE, The undersigned, owning land along the line of the.....*road described in the accompa*

hereby relinquish all claim of damage that we might have, either as owner or agent, by reason of land to be appropriat

way for said road, and waive notice to land owners, provided by law, and donate the land for right of way for said road

lands, a description of which is placed opposite our several names:

NAMES	Owner or Agent	DESCRIPTION	S	T	R	Tota Acres
D Cunningham						
Walter Rogers						
A E Miller						
S L Rogers						
B J Luther						
Wm Reed						
Elmer Blankenship						
A H Baker						
Mrs C E Scott						
Wesley Holyfield						
J H Morlan						
E Waldron						
W W Lane						
Henry W Knoge						

I,.....*one of the petitioners on the Petition herewith submitte*

certify that all of the resident land owners owning land along the line of the road described therein have signed the w

quishment except:.....

Appointment of Viewers

WHEREUPON, said bond was approved by the Board, and it appearing to the satisfaction of the Board, that the law had been substantially complied with, it was ordered, that Dave Esperlaub Samuel Clarke *and* Peter H. Kramer *be appointed viewers of the proposed road, and that they meet in conjunction with the County Surveyor, at the* Pf *of* Beg *in* Delaware & Prairie *Township, on the* 19th *day of* May *192*6*, and proceed to view and lay out said road, according to law, giving to all parties a hearing, and make due report of their proceedings to the County Board.*

AFTERWARDS, TO-WIT: On the 26th *day of* July *192*6*,* Wm Beggs *County Clerk, presented to said Board his certificate, under seal, setting forth, that pursuant to law he had caused public notice of said proposed road to be published in* The Press *(a weekly newspaper, published in* KC *Kansas,) for two consecutive weeks and that said notice was so published in said newspaper, on the* 29th *day of* Apr *192*6*, the* 6th *day of* May *192*6*, and the ..... day of ..... 192....., and had also caused similar notice to be posted to public view upon the bulletin board in his office from* Apr 29 *192*6*, to* July 26 *192*6*, and similar notices to be publicly posted in the following places, to-wit:*

PROOF OF PUBLIC NOTICE

from Apr 30 *192*6*, to* July 26 *192*6*, at* Blg *in* Del & Prairie *Township*
from ~ ~ *192*~*, to* ~ ~ *192*~*, at* Eng *in* ~ ~ *Township*
from ..... 192....., to ..... 192....., at ..... in ..... Township
and had also caused record of same to be made in County Commissioner's Record, Volume "....." page "....."

ALSO, upon said 26th *day of* July *192*6* P A Williamson *County Surveyor presented to said County Board, his report of survey of said proposed road, plat and field notes, in words and figures as follows, to-wit:*

County Surveyor's Report and Field Notes

Pursuant to the order of the Board, I met with Dave Esperlaub Samuel Clarke *and* Peter H. Kramer *viewers, at the* Pf *of* Beg *in* Delaware & Prairie *Township, on the* 19th *day of* May *192*6*, and under the direction of said viewers, proceeded to survey said road as petitioned for, conspicuously marking the same throughout, and noting the courses and distances, and I do hereby certify that the following is a correct return of the survey of said road, and plat of the same, to-wit:*

Beginning at the South West Corner of Section 33-10-23. Thence East One Mile to the South East Corner of said Section 33. Said road to be Widened To 60 feet

35

408

ROAD RECORD,

PE

County Surveyor's plat and Field Notes

DEWEY CUNNINGHAM

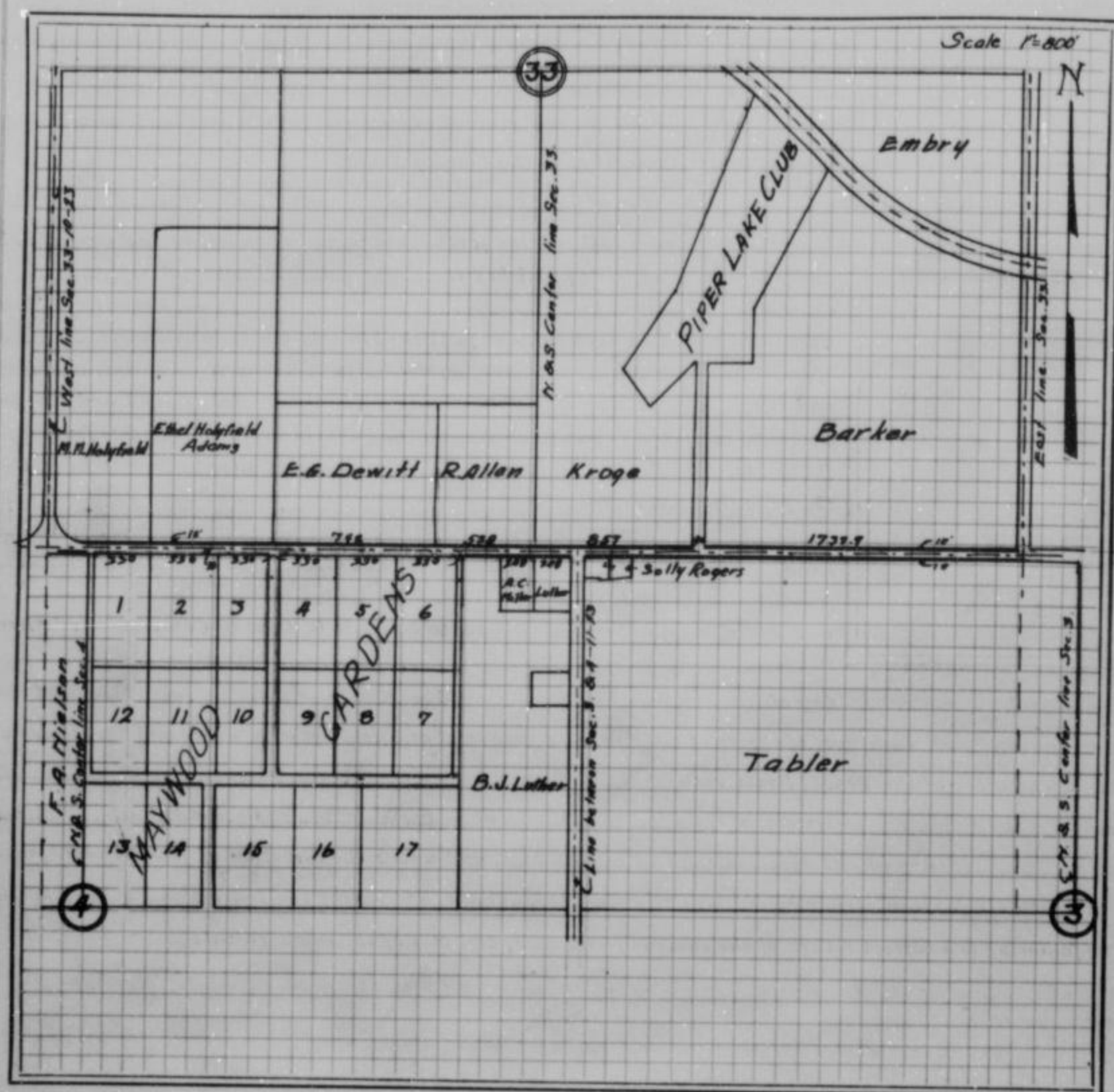

Field Notes

Viewers' Report of View and Survey

ALSO, upon said 26 th day of July 1926, said Dave Espenlaub & Peter H. Kramer Viewers, presented to said County Board their several reports, as follo

"Pursuant to Commissioners' Notice, we met at the pt of Sec in Township, on the 19th day of May 1926, and taking to our assistance E.A. Wilh and as chain carriers, and as marker, to view the route of the road petitioned for, which was surveyed under our direction by County Surveyor, the field notes and plat of which survey are hereto attached and form part of this report, and after caref tion we are of the opinion that said road is practicable, and of public utility, and recommend that it be granted, as locate veyed, and that it be established and opened 60 feet wide."

ers' Report Damages imed and warded

And further report that the following is a complete list of the names of all persons (Owners, Agents or Guardians) who filed claims with us for damages or compensation, (which said claims are herewith submitted,) by reason of the location and establishment of said proposed road and the amount awarded to each, by us, to-wit:

NAMES	OWNER, AGENT OR GUARDIAN	FRACTIONAL PART	Sec.	Twp.	R'nge	Acres Appropriated	Am't Claimed	Amount Awarded by Viewers	Commissioners Revision
E H Adams	S. W. Quarter		33	10	23			56 50	
W M Holyfield	S W Quarter		33	10	23			40 30	
E G Dewitt	S. W. Quarter		33	10	23			19 80	
Ruth Allen	S W. Quarter		33	10	23			33 20	
Kroger	S E. 1/4 Sec		33	10	23			47 56	
A L Barker	S E. 1/4 Sec		33	10	23			84 50	
F A Nielson	N W 1/4 "		4	11	23			1 00	
B J Luther	N E. 1/4 "		4	11	23			4 00	
A C Miller	N E 1/4 "		4	11	23			46 30	
Sally Rogers	N W. 1/4 "		3	11	23			19 00	
C M Tabler	N W. 1/4 "		3	11	23			105 00	

itioner's davit of rvice of Notice

ALSO, upon said.....day of.....192....., there was presented to said County Board, the affidavit of .....one of the petitioners aforesaid, setting forth that due notice of the..... of said proposed road, together with date of meeting of the Viewers, as per published notice of County Clerk, had been served upon each of the persons noted below, who, as Owners, Agents, or Guardians were all the persons through whose premises said road is proposed to be located, except those who have signed Relinquishment, to-wit:

DATE WHEN NOTICE WAS SERVED	NAME OF PERSON	OWNER, AGENT OR GUARDIAN	FRACTIONAL PART	Sec.	Twp.	Range	REMARKS

WHEREUPON, on the 26th *day of* July *192*4*, the following action thereon was had by said Board of County Commissioners, to-wit:*

Upon due consideration, no legal objection having been offered against the establishment of said road, and believing the same to be of public utility, it is ORDERED: that the Viewers' Report of View and Report and Plat of Survey be adopted, and that said road be declared located and established as a public highway in accordance therewith; full record thereof to be made in the County Road Record and Plat, as Road No.....—, and the Trustees of Delaware & Prairie *Township be notified to cause the same to be opened for public travel.*

Order of of County nm'ers

I CERTIFY, that the foregoing is a complete record of the location and establishment of said road No.....—, as required by law to be made, and that the same was recorded on the.....day of.....192.....

35 410

ROAD RECORD,

SAML. DODSWORTH STATIONERY CO KA

PETITION

Road No.....

BE IT REMEMBERED, That on the 3rd day of May 19[illegible], a Road Petit

C A Probst, and 12 others, was presented to the Board of County Com

Wyandotte County, Kansas, praying for Location of a certain road, described as fo

Beginning at the west end of Stem
in Childs Orchard addition Thence W
565 feet.

BOND

Relinquishment of Claim for Damages

SAID PETITION was accompanied with Bond, as required by law, signed by.....

as principal, and.....and.....as su

penal sum of.....DOLLARS, ($.....)

WE, The undersigned, owning land along the line of the.....road described in the accompan
hereby relinquish all claim of damage that we might have, either as owner or agent, by reason of land to be appropriate
way for said road, and waive notice to land owners, provided by law, and donate the land for right of way for said road
lands, a description of which is placed opposite our several names:

NAMES	Owner or Agent	DESCRIPTION	S	T	R	Total Acres
Wm J Probst						
B Probst						
A Pourbaix						
G Bebbington						
John Bebbington						
Catherine Hueber						
E W Yerges						
Arthur Thost						
J H Bourkmeyer						
Edith B Cook						
O S Powell						
C Mulert						

I,.....one of the petitioners on the Petition herewith submitted
certify that all of the resident land owners owning land along the line of the road described therein have signed the wi
quishment except:.....

WYANDOTTE COUNTY, KANSAS

Appointment of Viewers

PROOF OF PUBLIC NOTICE

County Surveyor's Report and Field Notes

WHEREUPON, said bond was approved by the Board, and it appearing to the satisfaction of the Board, that the law had been substantially complied with, it was ordered, that Dave Espenlaub Samuel Clarke *and* Peter H. Kramer *be appointed viewers of the proposed road, and that they meet in conjunction with the County Surveyor, at the* Pct *of* Berg *in* Shawnee *Township, on the* 2nd *day of* June *192*6*, and proceed to view and lay out said road, according to law, giving to all parties a hearing, and make due report of their proceedings to the County Board.*

AFTERWARDS, TO-WIT: On the 17th *day of* June *192*6*,* Wm Beggs *County Clerk, presented to said Board his certificate, under seal, setting forth, that pursuant to law he had caused public notice of said proposed road to be published in* The Press *(a weekly newspaper, published in* K. C. *Kansas,) for two consecutive weeks and that said notice was so published in said newspaper, on the* 11th *day of* May *192*6*, the* 18 *day of* May *192*6*, and the day of 192, and had also caused similar notice to be posted to public view upon the bulletin board in his office from* 10th May *192*6*, to* June 17 *192*6*, and similar notices to be publicly posted in the following places, to-wit:*

from 11th May *192*6*, to* June 2 *192*6*, at* Berg *in* Shawnee *Township*
from " *192*6*, to* " *192*, *at* End *in* " *Township*
from 192, to 192, at in Township
and had also caused record of same to be made in County Commissioner's Record, Volume "" page ""

ALSO, upon said 17th *day of* June *192*6*,* P. A. Williamson *County Surveyor presented to said County Board, his report of survey of said proposed road, plat and field notes, in words and figures as follows, to-wit:*

Pursuant to the order of the Board, I met with Dave Espenlaub Samuel Clarke *and* Peter H. Kramer *viewers, at the* Pct *of* Berg *in* Shawnee *Township, on the* 2nd *day of* June *192*6*, and under the direction of said viewers, proceeded to survey said road as petitioned for, conspicuously marking the same throughout, and noting the courses and distances, and I do hereby certify that the following is a correct return of the survey of said road, and plat of the same, to-wit:*

Beginning at the west end of Cherry Orchard Add.
Running thence West 565 feet to the West line
of the Probst Estate.

ROAD RECORD,

C. A. PROBST

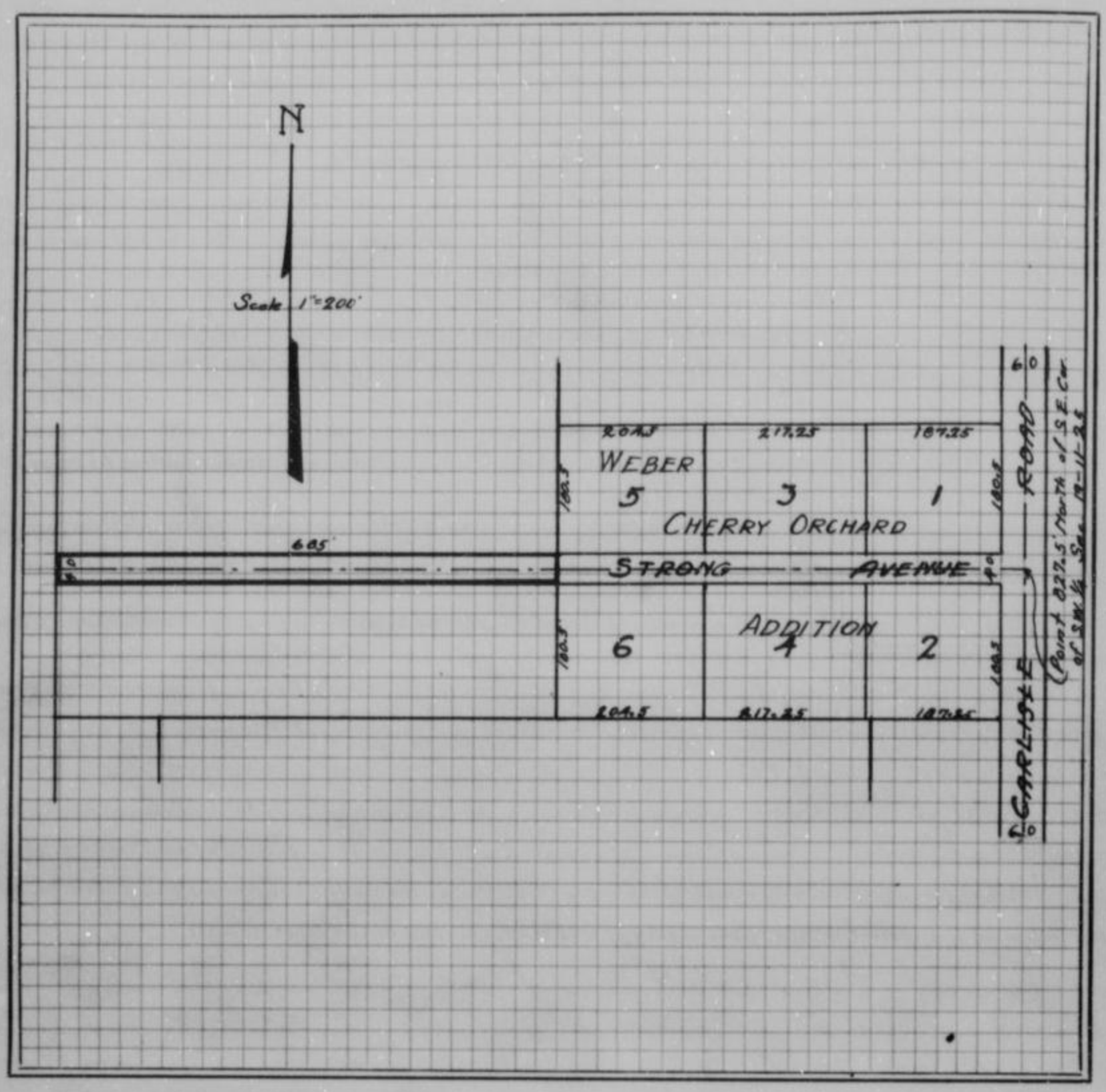

County Surveyor's plat and Field Notes

Field Notes

Viewers' Report of View and Survey

ALSO, upon said Jun *day of* 17th *912*6*, said* Dave Espenlaub *and* Peter H Kramer *, Viewers, presented to said County Board their several reports, as follo*

"Pursuant to Commissioners' Notice, we met at the 1st *of* 1926 *in* Shawnee *Township, on the* 2nd *day of* June *192*6*, and taking to our assistance* *and* *as chain carriers, and* C A Williams *as marker to view the route of the road petitioned for, which was surveyed under our direction by* C A Williams *County Surveyor, the field notes and plat of which survey are hereto attached and form part of this report, and after careful tion we are of the opinion that said road is practicable, and of public utility, and recommend that it be granted, as locat veyed, and that it be established and opened* 40' *feet wide."*

WYANDOTTE COUNTY, KANSAS

And further report that the following is a complete list of the names of all persons (Owners, Agents or Guardians) who filed claims with us for damages or compensation, (which said claims are herewith submitted,) by reason of the location and establishment of said proposed road and the amount awarded to each, by us, to-wit:

NAMES	OWNER, AGENT OR GUARDIAN	FRACTIONAL PART	Sec.	Twp.	R'nge	Acres Appropriated	Am't Claimed	Amount Awarded by Viewers	Commissioners Revision

ALSO, upon said ..... day of ..... 192..., there was presented to said County Board, the affidavit of ..... one of the petitioners aforesaid, setting forth that due notice of the ..... of said proposed road, together with date of meeting of the Viewers, as per published notice of County Clerk, had been served upon each of the persons noted below, who, as Owners, Agents, or Guardians were all the persons through whose premises said road is proposed to be located, except those who have signed Relinquishment, to-wit:

Date When Notice was Served	NAME OF PERSON	Owner, Agent or Guardian	FRACTIONAL PART	Sec.	Twp.	Range	REMARKS

WHEREUPON, on the 17th *day of* June *192*6*, the following action thereon was had by said Board of County Commissioners, to-wit:*

Upon due consideration, no legal objection having been offered against the establishment of said road, and believing the same to be of public utility, it is ORDERED: that the Viewers' Report of View and Report and Plat of Survey be adopted, and that said road be declared located and established as a public highway in accordance therewith; full record thereof to be made in the County Road Record and Plat, as Road No. ....., and the Trustees of Shawnee *Township be notified to cause the same to be opened for public travel.*

I CERTIFY, that the foregoing is a complete record of the location and establishment of said road No. ....., as required by law to be made, and that the same was recorded on the ..... day of ..... 192....

County Clerk.

35

414

ROAD RECORD,

SAML DOOSWORTH STATIONERY CO K

PETITION

Road No......

BE IT REMEMBERED, *That on the* 4th *day of* March *192*6, *a Road Petit*

John Walker *and* 17 *others, was presented to the Board of County Com*

Wyandotte County, Kansas, praying for Location *of a certain road, described as fo*

Beginning at a Point on the Joseph Enc
Road Said Point being near the north east
& Granges Subdivision as now Platted
thence Northeasterly to the Quindaro Cemetery

BOND

SAID PETITION was accompanied with Bond, as required by law, signed by.....

as principal, and.....*and*.....*as su*

penal sum of.....*DOLLARS, ($*.....)

Relinquishment of Claim for Damages

WE, The undersigned, owning land along the line of the.....*road described in the accompan*

hereby relinquish all claim of damage that we might have, either as owner or agent, by reason of land to be appropriate

way for said road, and waive notice to land owners, provided by law, and donate the land for right of way for said road

lands, a description of which is placed opposite our several names:

NAMES	Owner or Agent	DESCRIPTION	S	T	R	Total Acres
John Rankin						
John H Turner						
R A Bradford						
C S Humphries						
Abel Brandon						
Ed White						
Ernest Myers						
Gertrude James						
A E Bradford						
Floyd Daines						
H Kenny						
Isiah Jackson						
H C Dawson						
A H Everett						
Buford Turner						
Ida Butler						
James Smith						
John Walker						

I,.....*one of the petitioners on the Petition herewith submitted*

certify that all of the resident land owners owning land along the line of the road described therein have signed the wi

quishment except:.....

WYANDOTTE COUNTY, KANSAS

WHEREUPON, said bond was approved by the Board, and it appearing to the satisfaction of the Board, that the law had been substantially complied with, it was ordered, that Dave Espenlaub Samuel Clarke and Peter H. Kramer be appointed viewers of the proposed road, and that they meet in conjunction with the County Surveyor, at the Pt of Beg in Quindaro Township, on the 19th day of May 192 6, and proceed to view and lay out said road, according to law, giving to all parties a hearing, and make due report of their proceedings to the County Board.

AFTERWARDS, TO-WIT: On the 17th day of June 192 6. Wm Beggs County Clerk, presented to said Board his certificate, under seal, setting forth, that pursuant to law he had caused public notice of said proposed road to be published in The Press (a weekly newspaper, published in K.C. Kansas,) for two consecutive weeks and that said notice was so published in said newspaper, on the 12th day of Mar 192 6, the 19th day of May 192 6, and the ____ day of ____ 192 ___, and had also caused similar notice to be posted to public view upon the bulletin board in his office from ____ 192 ___, to ____ 192 ___, and similar notices to be publicly posted in the following places, to-wit:

from ____ 192 ___, to ____ 192 ___, at Beg in ____ Township
from ____ 192 ___, to ____ 192 ___, at End in ____ Township
from ____ 192 ___, to ____ 192 ___, at ____ in ____ Township

and had also caused record of same to be made in County Commissioner's Record, Volume "____" page "____"

ALSO, upon said 17th day of June 192 6, O.A. Williamson County Surveyor presented to said County Board, his report of survey of said proposed road, plat and field notes, in words and figures as follows, to-wit:

Pursuant to the order of the Board, I met with Dave Espenlaub Sam Clarke and Peter H. Kramer viewers, at the Pt of Beg in Quindaro Township, on the 19th day of May 192 6, and under the direction of said viewers, proceeded to survey said road as petitioned for, conspicuously marking the same throughout, and noting the courses and distances, and I do hereby certify that the following is a correct return of the survey of said road, and plat of the same, to-wit:

Beginning at a point in the Joseph Endicott Road said point being 254 feet East and 797.5 feet North of the North East Corner of the North West ¼ of the South East ¼ of Section 30-10-25 Thence running North 72° 20' West 245.6 feet; thence North 34° 30' East 264.4 feet; Thence North 38° E. 702 feet to the South line of the Quindaro (Colored) Cemetery.

ROAD RECORD,

John Walker.

County Surveyor's plat and Field Notes

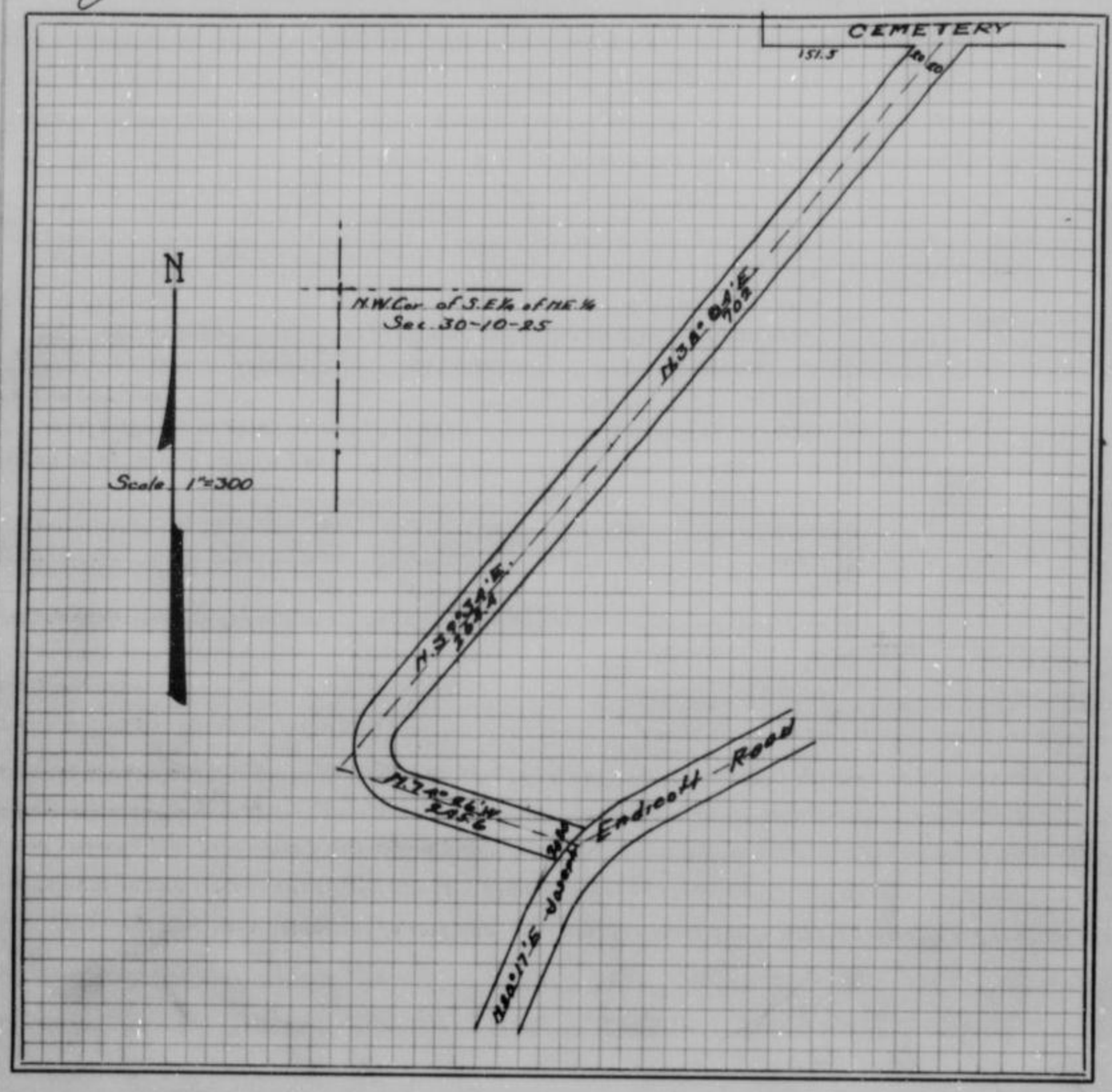

Field Notes

Viewers' Report of View and Survey

ALSO, upon said 17th *day of* June *912* 6., *said* Dave Espenlaub Samuel *and* Peter H. Kramer, *Viewers, presented to said County Board their several reports, as follo*

"Pursuant to Commissioners' Notice, we met at the 67 *of* Berg *in* Quincy *Township, on the* 9th *day of* May *192* 6, *and taking to our assistance* ..... *and* ..... *as chain carriers, and* ..... *as marker to view the route of the road petitioned for, which was surveyed under our direction by* P. A. Williamson *County Surveyor, the field notes and plat of which survey are hereto attached and form part of this report, and after careful tion we are of the opinion that said road is practicable, and of public utility, and recommend that it be granted, as locat veyed, and that it be established and opened* 40' *feet wide."*

WYANDOTTE COUNTY, KANSAS

And further report that the following is a complete list of the names of all persons (Owners, Agents or Guardians) who filed claims with us for damages or compensation, (which said claims are herewith submitted,) by reason of the location and establishment of said proposed road and the amount awarded to each, by us, to-wit:

NAMES	OWNER, AGENT OR GUARDIAN	FRACTIONAL PART	Sec.	Twp.	R'nge	Acres Appropriated	Am't Claimed	AMOUNT Awarded BY VIEWERS	COMMISSIONERS REVISION

ALSO, upon said ..... day of ..... 192..., there was presented to said County Board, the affidavit of ..... one of the petitioners aforesaid, setting forth that due notice of the ..... of said proposed road, together with date of meeting of the Viewers, as per published notice of County Clerk, had been served upon each of the persons noted below, who, as Owners, Agents, or Guardians were all the persons through whose premises said road is proposed to be located, except those who have signed Relinquishment, to-wit:

DATE WHEN NOTICE WAS SERVED	NAME OF PERSON	OWNER, AGENT OR GUARDIAN	FRACTIONAL PART	Sec.	Twp.	Range	REMARKS

WHEREUPON, on the 17th day of June 192, the following action thereon was had by said Board of County Commissioners, to-wit:

Upon due consideration, no legal objection having been offered against the establishment of said road, and believing the same to be of public utility, it is ORDERED: that the Viewers' Report of View and Report and Plat of Survey be adopted, and that said road be declared located and established as a public highway in accordance therewith; full record thereof to be made in the County Road Record and Plat, as Road No. ....., and the Trustees of Quindaro Township be notified to cause the same to be opened for public travel.

I CERTIFY, that the foregoing is a complete record of the location and establishment of said road No. ....., as required by law to be made, and that the same was recorded on the ..... day of ..... 192....

35

418

ROAD RECORD,

SAML DOUGSWORTH STATIONERY CO KAN

PETITION

Road No......

BE IT REMEMBERED, *That on the* 29th *day of* April 1906, *a Road Petiti*

Chas Proebstel and 13 *others, was presented to the Board of County Com*

Wyandotte County, Kansas, praying for Location *of a certain road, described as fo*

Beginning at a Point 8/4 5 feet West o
W.C corner of the S 2. ½ of the NW ¼ S
33 — 11 — 25. Thence running Southeasterly
right Angles to the Northerly line of the S.W.
Baileyland on merriam Road. said road to
40 ft Wide and terminating at said Merri
Road.

BOND

SAID PETITION was accompanied with Bond, as required by law, signed by.....

as principal, and.....*and*.....*as sur*

penal sum of.....*DOLLARS, ($*.....)

Relinquishment of Claim for Damages

WE, The undersigned, owning land along the line of the.....*road described in the accompany*

hereby relinquish all claim of damage that we might have, either as owner or agent, by reason of land to be appropriate

way for said road, and waive notice to land owners, provided by law, and donate the land for right of way for said road

lands, a description of which is placed opposite our several names:

NAMES	Owner or Agent	DESCRIPTION	S	T	R	Total Acres i
Charles Proebstel.						
C G Barton						
Geo Barker						
A N Strong						
A J Shrimpton						
B E Seaton						
C N Paul						
J C Jensen.						
D F McMahon						
Henry Lohen						
A G Walz						
La Stoke						
H B Garrett.						
Robert S Moore.						

I,.....*one of the petitioners on the Petition herewith submitted*,

certify that all of the resident land owners owning land along the line of the road described therein have signed the wi

quishment except:.....

WYANDOTTE COUNTY, KANSAS

WHEREUPON, said bond was approved by the Board, and it appearing to the satisfaction of the Board, that the law had been substantially complied with, it was ordered, that Dave Espenlaub Peter H. Kramer and Sam Clarke *be appointed viewers of the proposed road, and that they meet in conjunction with the County Surveyor, at the* Pt *of* Beg *in* Shawnee *Township, on the* 2nd *day of* June *192*6*, and proceed to view and lay out said road, according to law, giving to all parties a hearing, and make due report of their proceedings to the County Board.*

AFTERWARDS, TO-WIT: On the 17th *day of* June *192*6*,* Wm. Beggs *County Clerk, presented to said Board his certificate, under seal, setting forth, that pursuant to law he had caused public notice of said proposed road to be published in* The Press *(a weekly newspaper, published in* K. C. *Kansas,) for two consecutive weeks and that said notice was so published in said newspaper, on the* 30th *day of* Apr *192*6*, the* 6th *day of* May *192*6*, and the day of 192, and had also caused similar notice to be posted to public view upon the bulletin board in his office from* May 10 *192*6*, to* June 17 *192*6*, and similar notices to be publicly posted in the following places, to-wit:*

from May 11 *192*6*, to* June 2 *192*6*, at* Beg *in* Shawnee *Township*
from " *192*6*, to* " *192*, *at* End *in* " *Township*
from 192, to 192, at in Township

and had also caused record of same to be made in County Commissioner's Record, Volume "....." page "....."

ALSO, upon said 17th *day of* June *192*6*,* R. A. Williamson *County Surveyor presented to said County Board, his report of survey of said proposed road, plat and field notes, in words and figures as follows, to-wit:*

Pursuant to the order of the Board, I met with Dave Espenlaub Samuel Clarke *and* Peter H Kramer *viewers, at the* Pt *of* Beg *in* Shawnee *Township, on the* 2nd *day of* June *192*6*, and under the direction of said viewers, proceeded to survey said road as petitioned for, conspicuously marking the same throughout, and noting the courses and distances, and I do hereby certify that the following is a correct return of the survey of said road, and plat of the same, to-wit:*

Beginning at a point 815.14 feet west of the North East corner of the South East ¼ of the North West ¼ of Section 33—11—25. Thence running South 35° East 377 feet more of less to the northerly line of the Southwest Boulevard or Merriam Road.

ROAD RECORD,

CHAS. PROEBSTEL

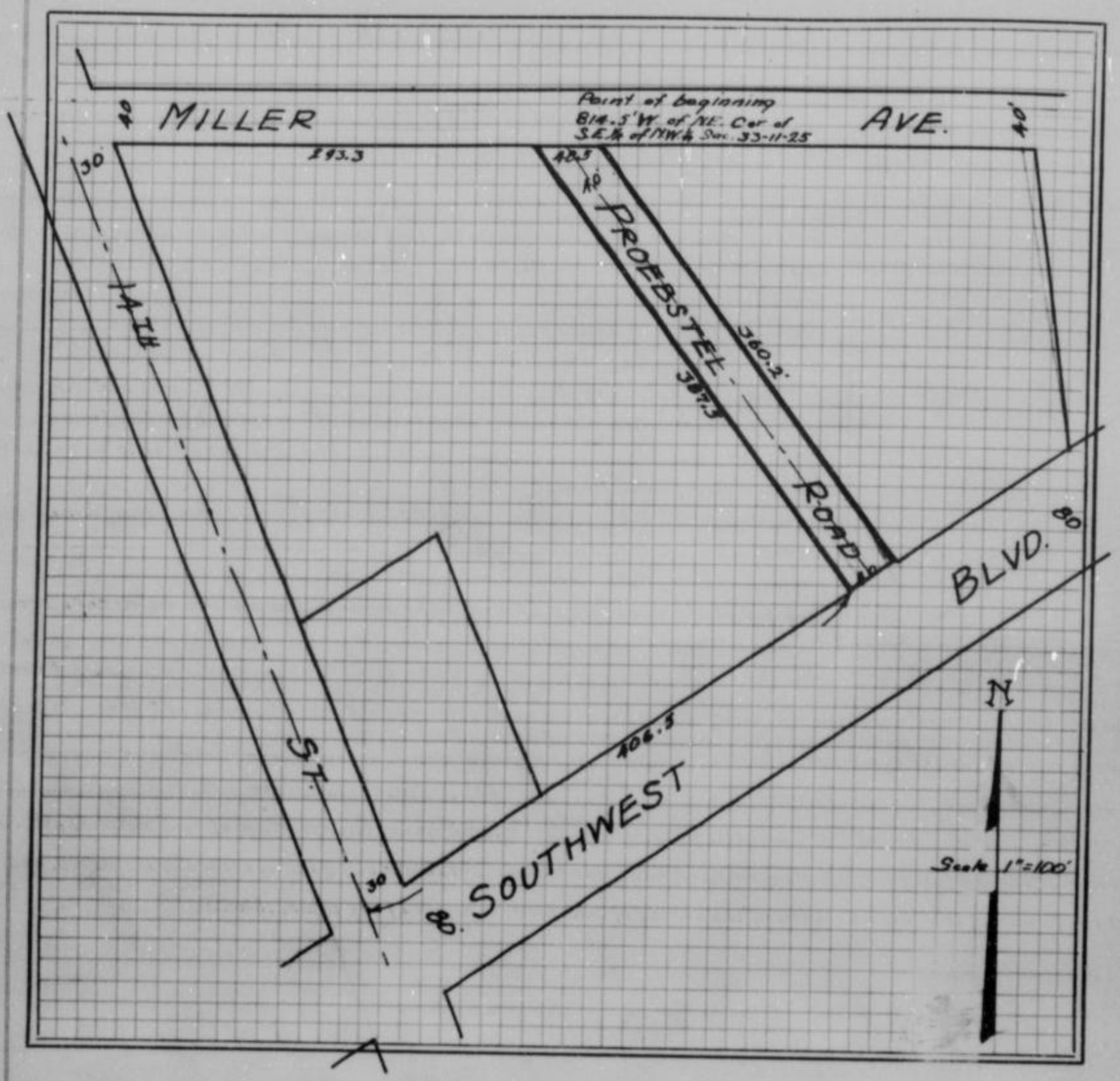

County Surveyor's plat and Field Notes

Field Notes

Viewers' Report of View and Survey

ALSO, upon said 17th *day of* June 912 *said* Dave Espenlaub Sam
and Dave Es Peter Kramer *Viewers, presented to said County Board their several reports, as follo*
"Pursuant to Commissioners' Notice, we met at the Pt *of* Blo *in* Shawnee
Township, on the 2nd *day of* June 192 6, *and taking to our assistance*
and *as chain carriers, and* *as marker*
to view the route of the road petitioned for, which was surveyed under our direction by P. A. Williamson
County Surveyor, the field notes and plat of which survey are hereto attached and form part of this report, and after caref
tion we are of the opinion that said road is practicable, and of public utility, and recommend that it be granted, as locate
veyed, and that it be established and opened 40 *feet wide."*

WYANDOTTE COUNTY, KANSAS

And further report that the following is a complete list of the names of all persons (Owners, Agents or Guardians) who filed claims with us for damages or compensation, (which said claims are herewith submitted,) by reason of the location and establishment of said proposed road and the amount awarded to each, by us, to-wit:

NAMES	OWNER, AGENT OR GUARDIAN	FRACTIONAL PART	Sec.	Twp.	R'nge	Acres Appropriated	Am't Claimed	Amount Awarded by Viewers	Commissioners Revision

ALSO, upon said ..... *day of* ..... *192*....., *there was presented to said County Board, the affidavit of* ..... *one of the petitioners aforesaid, setting forth that due notice of the* ..... *of said proposed road, together with date of meeting of the Viewers, as per published notice of County Clerk, had been served upon each of the persons noted below, who, as Owners, Agents, or Guardians were all the persons through whose premises said road is proposed to be located, except those who have signed Relinquishment, to-wit:*

Date When Notice was Served	NAME OF PERSON	Owner, Agent or Guardian	FRACTIONAL PART	Sec.	Twp.	Range	REMARKS

WHEREUPON, on the 17th *day of* June *192*6, *the following action thereon was had by said Board of County Commissioners, to-wit:*

Upon due consideration, no legal objection having been offered against the establishment of said road, and believing the same to be of public utility, it is ORDERED: that the Viewers' Report of View and Report and Plat of Survey be adopted, and that said road be declared located and established as a public highway in accordance therewith, the full record thereof to be made in the County Road Record and Plat, as Road No. ..... , *and the Trustees of* Shawnee ..... *Township be notified to cause the same to be opened for public travel.*

I CERTIFY, that the foregoing is a complete record of the location and establishment of said road No. ....., *as required by law to be made, and that the same was recorded on the* .....*day of* .....*192*.....

.....

County Clerk.

35

ROAD RECORD,

PETITION

Road No......

BE IT REMEMBERED, *That on the* 24th *day of* June 1926, *a Road Petit*
Wm Blodgett *and* 15 *others, was presented to the Board of County Com*
Wyandotte County, Kansas, praying for location *of a certain road, described as fo*
Bradish Rd thence West to Wilson Ston McGee Par
thence South to Robinson drive thence East and north
to McGee Parkway all in Combs Park

BOND

SAID PETITION was accompanied with Bond, as required by law, signed by.....
as principal, and.....*and*.....*as su*
penal sum of.....*DOLLARS, ($*.....)

Relinquishment of Claim for Damages

WE, The undersigned, owning land along the line of the.....*road described in the accompan*
hereby relinquish all claim of damage that we might have, either as owner or agent, by reason of land to be appropriat
way for said road, and waive notice to land owners, provided by law, and donate the land for right of way for said road
lands, a description of which is placed opposite our several names:

NAMES	Owner or Agent	DESCRIPTION	S	T	R	Tot Acres
D. M. Boddington						
John Engler						
E. H. Rodkopf						
John M Rankin						
John J Gruninger						
W. A. Gruninger						
Ina E. Magner						
H. C. Bennetzen						
F. A. Phillippi						
Sarah V Bruner						
Ethel E. Peterson						
James M Park						
J M Garner						
W. E. Rollins						
A. V. Garner						

I,.....*one of the petitioners on the Petition herewith submitte*
certify that all of the resident land owners owning land along the line of the road described therein have signed the
quishment except:.....

WYANDOTTE COUNTY, KANSAS

WHEREUPON, said bond was approved by the Board, and it appearing to the satisfaction of the Board, that the law had been substantially complied with, it was ordered, that Dave Espenlaub Samuel Clarke and Peter H. Kramer be appointed viewers of the proposed road, and that they meet in conjunction with the County Surveyor, at the 1f of Beg in Wyandotte Township, on the ____ day of ____ 192__, and proceed to view and lay out said road, according to law, giving to all parties a hearing, and make due report of their proceedings to the County Board.

AFTERWARDS, TO-WIT: On the 12th day of Aug 1926, Wm Begger County Clerk, presented to said Board his certificate, under seal, setting forth, that pursuant to law he had caused public notice of said proposed road to be published in The Press (a weekly newspaper, published in KC. Kansas,) for two consecutive weeks and that said notice was so published in said newspaper, on the 2nd day of July 1926, the 9th day of July 1926, and the ____ day of ____ 192__, and had also caused similar notice to be posted to public view upon the bulletin board in his office from July 2 1926, to Aug 10 1927, and similar notices to be publicly posted in the following places, to-wit:

from June 24 1926, to July 28 1926, at Beg in Wyandotte Township
from ~ 192__, to ~ 192__, at End in ~ Township
from ____ 192__, to ____ 192__, at ____ in ____ Township

and had also caused record of same to be made in County Commissioner's Record, Volume "____" page "____"

ALSO, upon said 10th day of Aug 1926, C.A. Williamson County Surveyor presented to said County Board, his report of survey of said proposed road, plat and field notes, in words and figures as follows, to-wit:

Pursuant to the order of the Board, I met with Dave Espenlaub Samuel Clarke and Peter H. Kramer viewers, at the 1f of Beg in Wyandotte Township, on the 28th day of July 1926, and under the direction of said viewers, proceeded to survey said road as petitioned for, conspicuously marking the same throughout, and noting the courses and distances, and I do hereby certify that the following is a correct return of the survey of said road, and plat of the same, to-wit:

Mc Gee Parkway, Wilson Street and Robinson Drive, all in the Plat of Combs Park, as the same appears of record in the Office of the Register of Deeds in and for Wyandotte County Kansas

35

ROAD RECORD,

PE

County Surveyor's plat and Field Notes

WM. BLODGETT

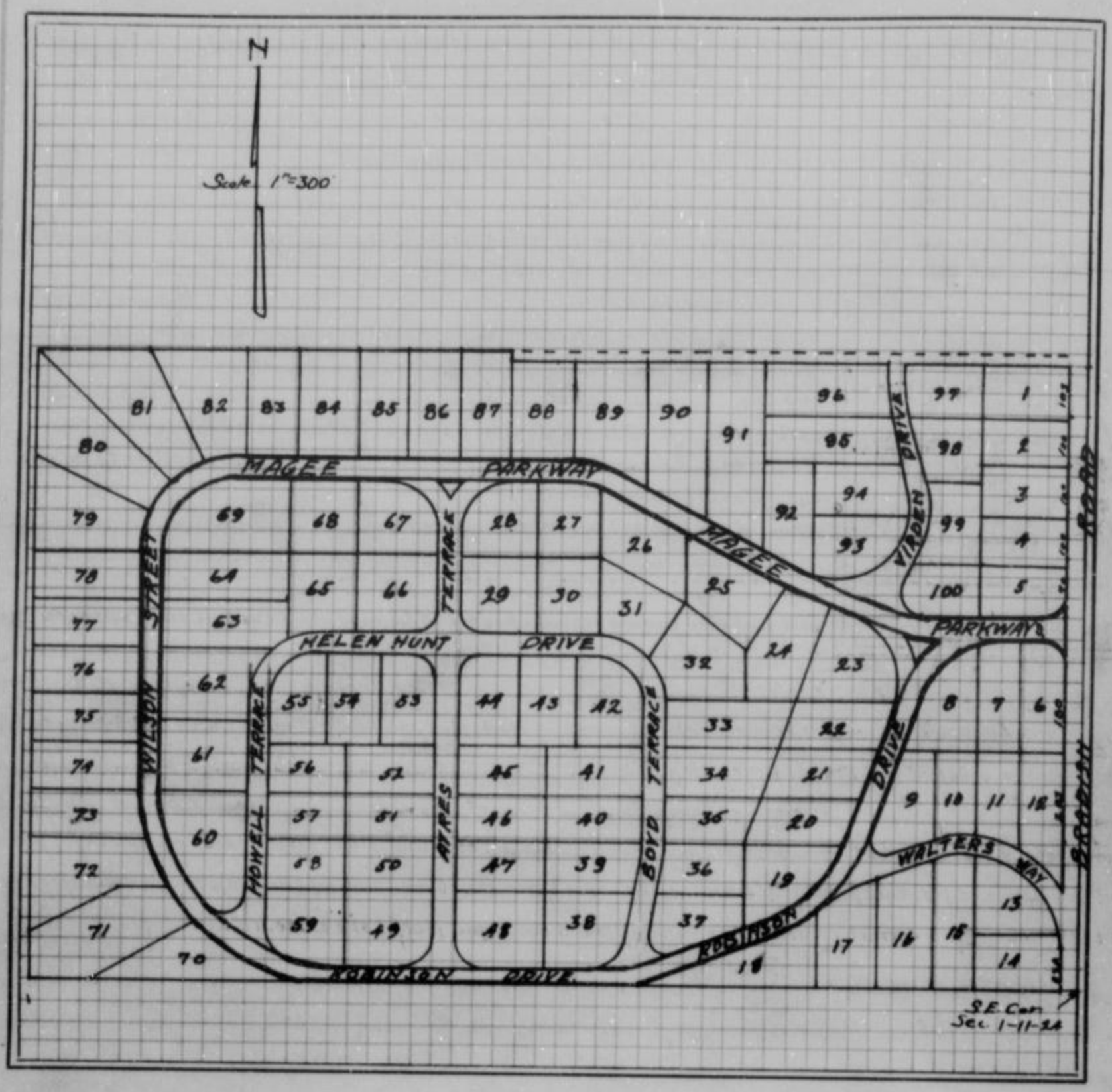

Relin... o... for

Field Notes

Viewers' Report of View and Survey

ALSO, upon said 10th *day of* August 1926, *said* Dave Eppenlaub Sam...
and Peter P. Kramer, *Viewers, presented to said County Board their several reports, as follo...*
"Pursuant to Commissioners' Notice, we met at the P.F. *of* Bea... *in* Wyandot...
Township, on the 28th *day of* July 1926, *and taking to our assistance*
and ... *as chain carriers, and* ... *as marker...*
to view the route of the road petitioned for, which was surveyed under our direction by B.A. Williamson *County Surveyor, the field notes and plat of which survey are hereto attached and form part of this report, and after caref... tion we are of the opinion that said road is practicable, and of public utility, and recommend that it be granted, as locat... veyed, and that it be established and opened* 40+50 *feet wide."*

WYANDOTTE COUNTY, KANSAS

And further report that the following is a complete list of the names of all persons (Owners, Agents or Guardians) who filed claims with us for damages or compensation, (which said claims are herewith submitted,) by reason of the location and establishment of said proposed road and the amount awarded to each, by us, to-wit:

NAMES	OWNER, AGENT OR GUARDIAN	FRACTIONAL PART	Sec.	Twp.	R'nge	Acres Appropriated	Am't Claimed	Amount Awarded by Viewers	Commissioners Revision

ALSO, upon said ..... day of ..... 192..., there was presented to said County Board, the affidavit of ..... one of the petitioners aforesaid, setting forth that due notice of the ..... of said proposed road, together with date of meeting of the Viewers, as per published notice of County Clerk, had been served upon each of the persons noted below, who, as Owners, Agents, or Guardians were all the persons through whose premises said road is proposed to be located, except those who have signed Relinquishment, to-wit:

DATE WHEN NOTICE WAS SERVED	NAME OF PERSON	OWNER, AGENT OR GUARDIAN	FRACTIONAL PART	Sec.	Twp.	Range	REMARKS

WHEREUPON, on the 12th day of Aug 192 6, the following action thereon was had by said Board of County Commissioners, to-wit:

Upon due consideration, no legal objection having been offered against the establishment of said road, and believing the same to be of public utility, it is ORDERED: that the Viewers' Report of View and Report and Plat of Survey be adopted, and that said road be declared located and established as a public highway in accordance therewith; full record thereof to be made in the County Road Record and Plat, as Road No. ....., and the Trustees of Wyandotte Township be notified to cause the same to be opened for public travel.

I CERTIFY, that the foregoing is a complete record of the location and establishment of said road No. ....., as required by law to be made, and that the same was recorded on the ..... day of ..... 192....

.....
County Clerk.

35

ROAD RECORD,

SAML DOOSWORTH STATIONERY CO

PETITION

Road No.....

BE IT REMEMBERED, That on the 29th day of April 1926, a Road Pe

P. J. Cahill and 12 others, was presented to the Board of County C

Wyandotte County, Kansas, praying for Location of a certain road, described as

218 ft west of the S.W. corner NE¼ Sec 10-11-24 thence
thence East 40 ft thence north 2640 ft to Reidy Road then
40 ft South 1320 ft to Beginning

BOND

SAID PETITION was accompanied with Bond, as required by law, signed by.....

as principal, and.....and.....as

penal sum of.....DOLLARS, ($.....)

Relinquishment of Claim for Damages

WE, The undersigned, owning land along the line of the.....road described in the accom

hereby relinquish all claim of damage that we might have, either as owner or agent, by reason of land to be appropr

way for said road, and waive notice to land owners, provided by law, and donate the land for right of way for said r

lands, a description of which is placed opposite our several names:

NAMES	Owner or Agent	DESCRIPTION	S	T	R	A
P. J. Cahill						
Flora Carson						
J. S. Stinegar						
S J Pairis						
L L Klamm						
Clarence Klamm						
Wm Duderstadt						
Wm Sanders						
Ida Sanders						
C. W. May						
H. R. Carson						
David F. Carson						
Geo F. Bigham						

I,.....one of the petitioners on the Petition herewith subm

certify that all of the resident land owners owning land along the line of the road described therein have signed t

quishment except:.....

.....

WYANDOTTE COUNTY, KANSAS

Appointment of Viewers

WHEREUPON, said bond was approved by the Board, and it appearing to the satisfaction of the Board, that the law had been substantially complied with, it was ordered, that Dave Espenlaub Samuel Clarke *and* Peter H Kramer *be appointed viewers of the proposed road, and that they meet in conjunction with the County Surveyor, at the* Pt *of* Beginning *in* Wyandotte *Township, on the* 25 th *day of* May *1926, and proceed to view and lay out said road, according to law, giving to all parties a hearing, and make due report of their proceedings to the County Board.*

AFTERWARDS, TO-WIT: On the 17th *day of* Aug *1926,* William Beggs *County Clerk, presented to said Board his certificate, under seal, setting forth, that pursuant to law he had caused public notice of said proposed road to be published in* The Press *(a weekly newspaper, published in* K C. *Kansas,) for two consecutive weeks and that said notice was so published in said newspaper, on the* 29 th *day of* Apr *1926, the* 5 th *day of* May *1926, and the ..... day of ..... 192..., and had also caused similar notice to be posted to public view upon the bulletin board in his office from ..... 192..., to ..... 192..., and similar notices to be publicly posted in the following places, to-wit:*

from Apr 29 *1926, to* May 25 *1926, at* Begin W y *Township*
from — *192..., to* — *192—, at* End *in* — *Township*
from ..... 192..., to ..... 192..., at ..... in ..... Township

and had also caused record of same to be made in County Commissioner's Record, Volume "....." page "....."

PROOF OF PUBLIC NOTICE

County Surveyor's Report and Field Notes

ALSO, upon said 17th *day of* Aug *1926,* P A Williamson *County Surveyor presented to said County Board, his report of survey of said proposed road, plat and field notes, in words and figures as follows, to-wit:*

Pursuant to the order of the Board, I met with Dave Espenlaub, Samuel Clarke *and* Peter H. Kramer *viewers, at the* Pt *of* Beg *in* Wyandotte *Township, on the* 25th *day of* May *1927, and under the direction of said viewers, proceeded to survey said road as petitioned for, conspicuously marking the same throughout, and noting the courses and distances, and I do hereby certify that the following is a correct return of the survey of said road, and plat of the same, to-wit:*

Beginning 218' west of the S W. corner of the N E. ~~Corner~~ of N W 1/4 of Sec 10-11-24. Thence South 1320 ft thence east 40 ft to S W. Corner of E 1/2 of W. W 1/2 of Sec 10-11-24

35

428

Cahill

ROAD RECORD,

County Surveyor's plat and Field Notes

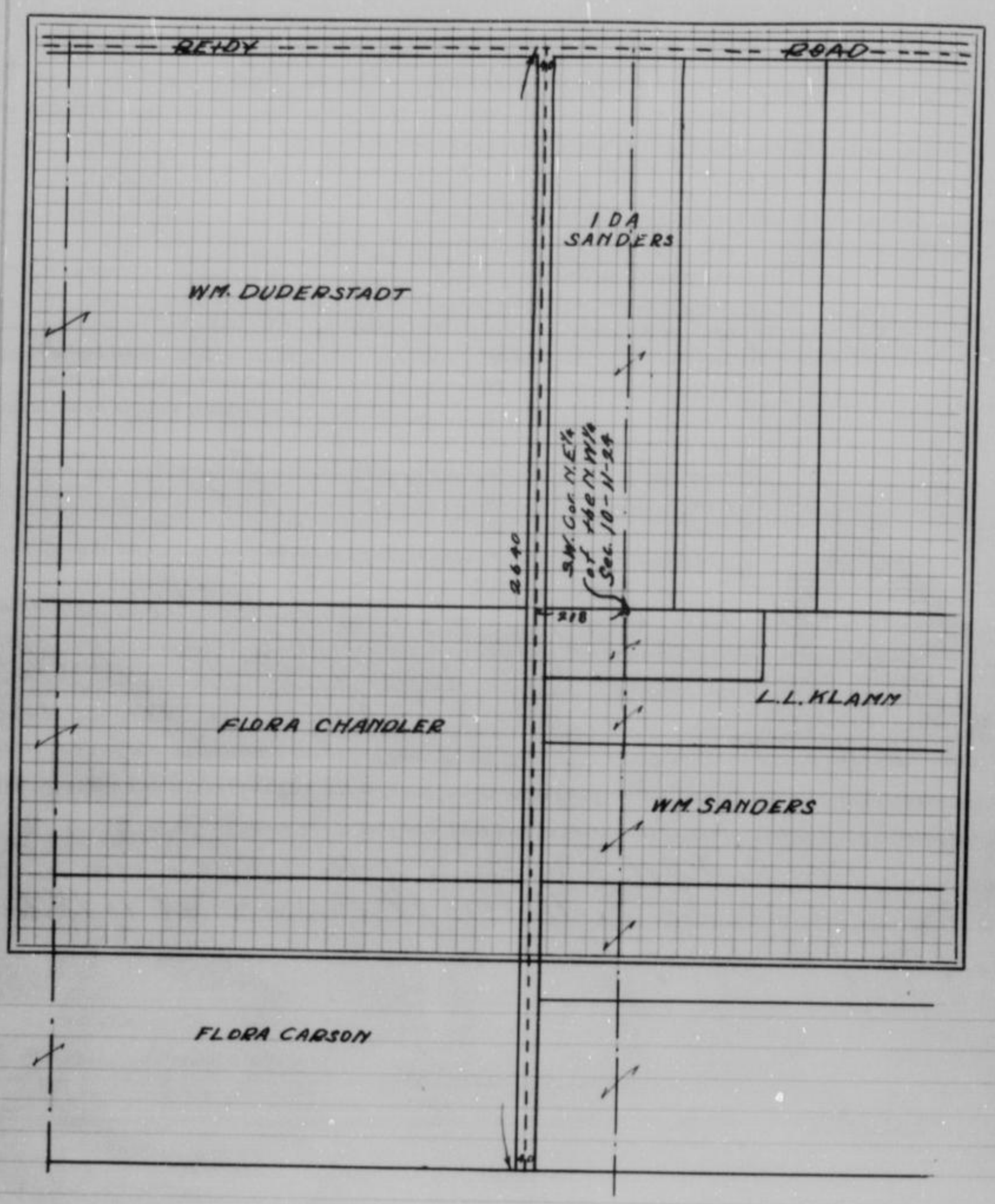

Field Notes

Viewers' Report of View and Survey

ALSO, upon said 25th *day of* August 9126, *said* Samuel Clarke Dave E
and Peter H. Kramer *Viewers, presented to said County Board their several reports, as foll*
"Pursuant to Commissioners' Notice, we met at the Pt *of* Beg *in* Wyan
Township, on the 25th *day of* May 192[illegible], *and taking to our assistance*
and *as chain carriers, and* *a marke*
to view the route of the road petitioned for, which was surveyed under our direction by P. A. William
County Surveyor, the field notes and plat of which survey are hereto attached and form part of this report, and after care
tion we are of the opinion that said road is practicable, and of public utility, and recommend that it be granted, as loca
veyed, and that it be established and opened 40 *feet wide."*

WYANDOTTE COUNTY, KANSAS

And further report that the following is a complete list of the names of all persons (Owners, Agents or Guardians) who filed claims with us for damages or compensation, (which said claims are herewith submitted,) by reason of the location and establishment of said proposed road and the amount awarded to each, by us, to-wit:

NAMES	OWNER, AGENT OR GUARDIAN	FRACTIONAL PART	Sec.	Twp.	R'nge	Acres Appropriated	Am't Claimed	Amount Awarded by Viewers	Commissioners Revision

ALSO, upon said ..... day of ..... 192..., there was presented to said County Board, the affidavit of ..... one of the petitioners aforesaid, setting forth that due notice of the ..... of said proposed road, together with date of meeting of the Viewers, as per published notice of County Clerk, had been served upon each of the persons noted below, who, as Owners, Agents, or Guardians were all the persons through whose premises said road is proposed to be located, except those who have signed Relinquishment, to-wit:

DATE WHEN NOTICE WAS SERVED	NAME OF PERSON	OWNER, AGENT OR GUARDIAN	FRACTIONAL PART	Sec.	Twp.	Range	REMARKS

WHEREUPON, on the 23rd day of May 192 6 the following action thereon was had by said Board of County Commissioners, to-wit:

Upon due consideration, no legal objection having been offered against the establishment of said road, and believing the same to be of public utility, it is ORDERED: that the Viewers' Report of View and Report and Plat of Survey be adopted, and that said road be declared located and established as a public highway in accordance therewith; full record thereof to be made in the County Road Record and Plat, as Road No. ....., and the Trustees of ..... Township be notified to cause the same to be opened for public travel.

I CERTIFY, that the foregoing is a complete record of the location and establishment of said road No. ....., as required by law to be made, and that the same was recorded on the ..... day of ..... 192....

.....
County Clerk.

35

430

ROAD RECORD,

SAML DODSWORTH STATIONERY C

PETITION

Road No.

BE IT REMEMBERED, That on the 12th day of July 192[illegible], a Road P
L. L. Unsworth and 15 others, has presented to the Board of County C
Wyandotte County, Kansas, praying for Relocation of a certain road, described as
Beginning at a point about 400 ft. South of
South Line of Sec 23-10-24 said point being in the
O'Hara Road extending thence South on the ½ Sec
to the T.J. Freman or Hester Road. and ending at
Road.

BOND

SAID PETITION was accompanied with Bond, as required by law, signed by
as principal, and and as
penal sum of DOLLARS, ($)

Relinquishment of Claim for Damages

WE, The undersigned, owning land along the line of the road described in the accomp
hereby relinquish all claim of damage that we might have, either as owner or agent, by reason of land to be appropri
way for said road, and waive notice to land owners, provided by law, and donate the land for right of way for said ro
lands, a description of which is placed opposite our several names:

NAMES	Owner or Agent	DESCRIPTION	S	T	R	T Ac
Mrs A. J. Hall						
Henry Pretz						
Fred J. Pretz						
Bert. Pearce						
Emma Hall						
J. H. Barry						
M. F. Lieftan						
Maurice Hellebrand						
Chas J. Horton						
E. A. Spiker						
Bert Johnson						
T. S. Baird						
Henry Criler						
Elmer W. Wilson						

I, one of the petitioners on the Petition herewith submit
certify that all of the resident land owners owning land along the line of the road described therein have signed th
quishment except:

Appointment of Viewers

WHEREUPON, said bond was approved by the Board, and it appearing to the satisfaction of the Board, that the law had been substantially complied with, it was ordered, that Dave Espenlaub Samuel Clarke *and* Peter H. Kraper *be appointed viewers of the proposed road, and that they meet in conjunction with the County Surveyor, at the* Pt *of* Beg *in* Shawnee *Township, on the* 17th *day of* August *1926, and proceed to view and lay out said road, according to law, giving to all parties a hearing, and make due report of their proceedings to the County Board.*

AFTERWARDS, TO-WIT: On the 3rd *day of* Sept *1926,* William Begg *County Clerk, presented to said Board his certificate, under seal, setting forth, that pursuant to law he had caused public notice of said proposed road to be published in* Press *(a weekly newspaper, published in* T C *Kansas,) for two consecutive weeks and that said notice was so published in said newspaper, on the* 16th *day of* July *1926, the* 23rd *day of* July *1926, and the ____ day of ____ 192__, and had also caused similar notice to be posted to public view upon the bulletin board in his office from* July 12 *1926, to* Aug 18 *1926, and similar notices to be publicly posted in the following places, to-wit:*

PROOF OF PUBLIC NOTICE

from July 16 *1926, to* Aug 18 *1926, at* Beg *in* Shawnee *Township*
from ~ *192__, to* ~ *192__, at* Enld *in* ~ *Township*
from ____ 192__, to ____ 192__, at ____ in ____ Township
and had also caused record of same to be made in County Commissioner's Record, Volume "____" Page "____"

County Surveyor's Report and Field Notes

ALSO, upon said 3rd *day of* Sept *1926,* P. A. Williamson *County Surveyor presented to said County Board, his report of survey of said proposed road, plat and field notes, in words and figures as follows, to-wit:*

Pursuant to the order of the Board, I met with Samuel Clarke Peter Kramer *and* Dave Espenlaub *viewers, at the* Pt *of* Beg *in* Shawnee *Township, on the* 18th *day of* Aug *1926, and under the direction of said viewers, proceeded to survey said road as petitioned for, conspicuously marking the same throughout, and noting the courses and distances, and I do hereby certify that the following is a correct return of the survey of said road, and plat of the same, to-wit:*

Beginning at a point in James O Hare Road where said Road leaves the ½ section line running north & South thru Sec 23-11-24 thence South on ½ section line to T. J. Freeman on Hester Rd.

35

432

ROAD RECORD,

ainsworth

F. L. AINSWORTH A RESURVEY OF JAS. O'HARE ROAD

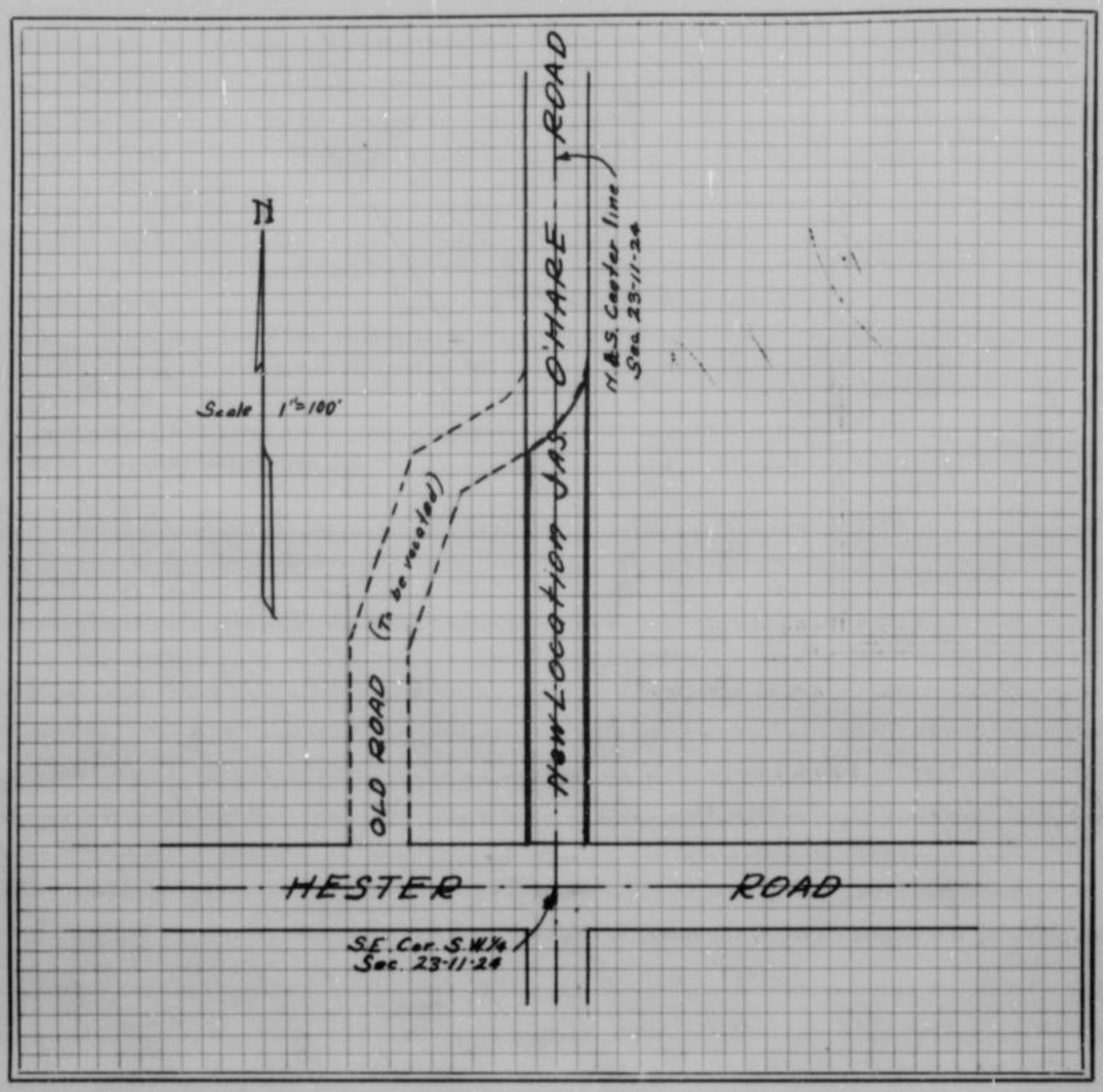

County Surveyor's plat and Field Notes

Field Notes

Viewers' Report of View and Survey

ALSO, upon said 3rd day of Sept 1926, said Dan Espenlaub Samu and Peter H. Kramer, Viewers, presented to said County Board their several reports, as fo

"Pursuant to Commissioners' Notice, we met at the Ct of Boy in Shawnee Township, on the 18th day of Aug 192[illegible], and taking to our assistance and as chain carriers, and as mark to view the route of the road petitioned for, which was surveyed under our direction by P. A. Williams County Surveyor, the field notes and plat of which survey are hereto attached and form part of this report, and after car tion we are of the opinion that said road is practicable, and of public utility, and recommend that it be granted, as loc veyed, and that it be established and opened 40 feet wide."

WYANDOTTE COUNTY, KANSAS

wers' Report f Damages laimed and Awarded

And further report that the following is a complete list of the names of all persons (Owners, Agents or Guardians) who filed claims with us for damages or compensation, (which said claims are herewith submitted,) by reason of the location and establishment of said proposed road and the amount awarded to each, by us, to-wit:

NAMES	OWNER, AGENT OR GUARDIAN	FRACTIONAL PART	Sec.	Twp.	R'nge	Acres Appropriated	Am't Claimed	Amount Awarded by Viewers	Commissioners Revision

Petitioner's affidavit of Service of Notice

ALSO, upon said ..... day of ..... 192..., there was presented to said County Board, the affidavit of ..... one of the petitioners aforesaid, setting forth that due notice of the ..... of said proposed road, together with date of meeting of the Viewers, as per published notice of County Clerk, had been served upon each of the persons noted below, who, as Owners, Agents, or Guardians were all the persons through whose premises said road is proposed to be located, except those who have signed Relinquishment, to-wit:

DATE WHEN NOTICE WAS SERVED	NAME OF PERSON	OWNER, AGENT OR GUARDIAN	FRACTIONAL PART	Sec.	Twp.	Range	REMARKS

Final Order of Board of County Comm'ers

WHEREUPON, on the 3rd day of Sept 192 6, the following action thereon was had by said Board of County Commissioners, to-wit:

Upon due consideration, no legal objection having been offered against the establishment of said road, and believing the same to be of public utility, it is ORDERED: that the Viewers' Report of View and Report and Plat of Survey be adopted, and that said road be declared located and established as a public highway in accordance therewith, full record thereof to be made in the County Road Record and Plat, as Road No. ....., and the Trustees of Shawnee ..... Township be notified to cause the same to be opened for public travel.

I CERTIFY, that the foregoing is a complete record of the location and establishment of said road No. ....., as required by law to be made, and that the same was recorded on the ..... day of ..... 192....

.....
County Clerk.

SAML DODSWORTH STATIONERY CO KAN

PETITION

Road No......

BE IT REMEMBERED, *That on the* 30th *day of* August 192 6, *a Road Petit*

N. Shaw and 13 *others, was presented to the Board of County Com*

Wyandotte County, Kansas, praying for Location *of a certain road, described as fo*

Beginning at S.W. corner Tract #1 Medfor
Farms, thence north between tracts 1-16, 2-15, 3-14, 4-13, 5-12
7-10, 8 and 9 Medford Farms and Ending at N.W. corner Tract #8
Medford Farms

BOND

SAID PETITION was accompanied with Bond, as required by law, signed by.....

as principal, and..... *and*..... *as su*

penal sum of..... *DOLLARS, ($*.....)

Relinquishment of Claim for Damages

WE, The undersigned, owning land along the line of the..... *road described in the accompa*

hereby relinquish all claim of damage that we might have, either as owner or agent, by reason of land to be appropriat

way for said road, and waive notice to land owners, provided by law, and donate the land for right of way for said road

lands, a description of which is placed opposite our several names:

NAMES	Owner or Agent	DESCRIPTION	S	T	R	Tot Acre
John Ecklund						
N. Shaw						
W. S. Shuck						
J. P. Cody						
Dennis Long						
H. B. Nelson						
Joe Shlyzsky						
C. D. Forest						
Herena M Beaumont						
L. L. Joper						
M. L. Lester						
D. W. Trowbridge						
L. W. Wagner						
Mrs Floyd Bennett						

I,.....*one of the petitioners on the Petition herewith submitt*

certify that all of the resident land owners owning land along the line of the road described therein have signed the

quishment except:.....

.....

Signed:.....

One of the

WHEREUPON, said bond was approved by the Board, and it appearing to the satisfaction of the Board, that the law had been substantially complied with, it was ordered, that Dave Espenlaub Samuel Clarke and Peter H. Kramer *be appointed viewers of the proposed road, and that they meet in conjunction with the County Surveyor, at the* Point *of* Beginning *in* Delaware *Township, on the* 12 th *day of* Jan *192*7*, and proceed to view and lay out said road, according to law, giving to all parties a hearing, and make due report of their proceedings to the County Board.*

AFTERWARDS, TO-WIT: On the 14 th *day of* Jan *192*7*,* Wm Beggs *County Clerk, presented to said Board his certificate, under seal, setting forth, that pursuant to law he had caused public notice of said proposed road to be published in* The Press *(a weekly newspaper, published in* K. C. *Kansas,) for two consecutive weeks and that said notice was so published in said newspaper, on the* 3rd *day of* Sept *192*6*, the* — *day of* — *192*—*, and the* 10 th *day of* Dec *192*6*, and had also caused similar notice to be posted to public view upon the bulletin board in his office from* Sept 3 *192*6*, to* Jan 14 *192*7*, and similar notices to be publicly posted in the following places, to-wit:*

from Sept 3 *192*6*, to* Jan 14 *192*7*, at* Beg *in* Delaware *Township*
from — — *192*—*, to* — — *192*—*, at* End *in* — — *Township*
from *192*—*, to* *192*—*, at* *in* *Township*

and had also caused record of same to be made in County Commissioner's Record, Volume "—" page "—"

ALSO, upon said 14 th *day of* January *192*7*,* C. A. Williams *County Surveyor presented to said County Board, his report of survey of said proposed road, plat and field notes, in words and figures as follows, to-wit:*

Pursuant to the order of the Board, I met with Dave Espenlaub Samuel Clarke and Peter H. Kramer *viewers, at the* Pt *of* Beg *in* Delaware *Township, on the* 12 th *day of* Jan *192*7*, and under the direction of said viewers, proceeded to survey said road as petitioned for, conspicuously marking the same throughout, and noting the courses and distances, and I do hereby certify that the following is a correct return of the survey of said road, and plat of the same, to-wit:*

Beginning at a point 1320

35

436

N Shaw Jan 17 ROAD RECORD,

PE

County Surveyor's plat and Field Notes

N. SHAW

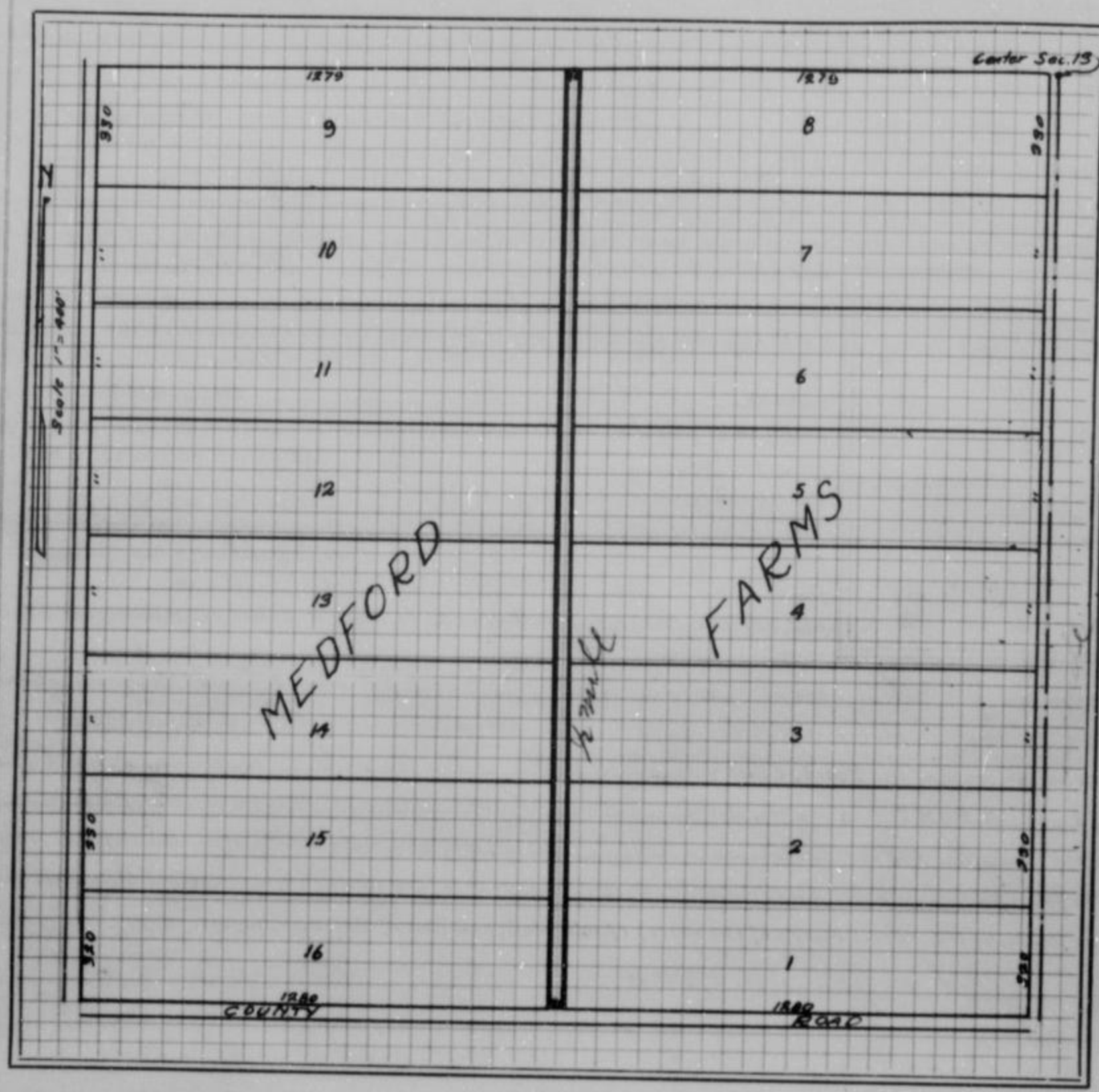

Relin... o... for

Field Notes

Viewers' Report of View and Survey

ALSO, upon said ..... *day of* ..... *912*, *said* .....

and ....., *Viewers, presented to said County Board their several reports, as follo*

"Pursuant to Commissioners' Notice, we met at the ..... *of* ..... *in* .....

Township, on the ..... *day of* ..... *192*, *and taking to our assistance* .....

and ..... *as chain carriers, and* ..... *as marker*

to view the route of the road petitioned for, which was surveyed under our direction by .....

County Surveyor, the field notes and plat of which survey are hereto attached and form part of this report, and after caref

tion we are of the opinion that said road is practicable, and of public utility, and recommend that it be granted, as locat

veyed, and that it be established and opened ..... *feet wide."*

wers' Report Damages aimed and Awarded

And further report that the following is a complete list of the names of all persons (Owners, Agents or Guardians) who filed claims with us for damages or compensation, (which said claims are herewith submitted,) by reason of the location and establishment of said proposed road and the amount awarded to each, by us, to-wit:

NAMES	OWNER, AGENT OR GUARDIAN	FRACTIONAL PART	Sec.	Twp.	R'nge	Acres Appropriated	Am't Claimed	Amount Awarded by Viewers	Commissioners Revision

titioner's fidavit of ervice of Notice

ALSO, upon said.....day of.....192....., there was presented to said County Board, the affidavit of .....one of the petitioners aforesaid, setting forth that due notice of the..... of said proposed road, together with date of meeting of the Viewers, as per published notice of County Clerk, had been served upon each of the persons noted below, who, as Owners, Agents, or Guardians were all the persons through whose premises said road is proposed to be located, except those who have signed Relinquishment, to-wit:

DATE WHEN NOTICE WAS SERVED	NAME OF PERSON	OWNER, AGENT OR GUARDIAN	FRACTIONAL PART	Sec.	Twp.	Range	REMARKS

Order of of County mm'ers

WHEREUPON, on the.....day of.....192....., the following action thereon was had by said Board of County Commissioners, to-wit:

Upon due consideration, no legal objection having been offered against the establishment of said road, and believing the same to be of public utility, it is ORDERED: that the Viewers' Report of View and Report and Plat of Survey be adopted, and that said road be declared located and established as a public highway in accordance therewith; full record thereof to be made in the County Road Record and Plat, as Road No.....__, and the Trustees of.....Township be notified to cause the same to be opened for public travel.

I CERTIFY, that the foregoing is a complete record of the location and establishment of said road No....., as required by law to be made, and that the same was recorded on the.....day of.....192.....

35

438

ROAD RECORD,

SAML DODSWORTH STATIONERY CO KA

PETITION

Road No.

BE IT REMEMBERED, That on the 14th day of Aug 192 6, a Road Petit
Lillie Crooks and 13 others, was presented to the Board of County Com
Wyandotte County, Kansas, praying for Location of a certain road, described as fo

Crooks Road in the Plat of Highland view extens
from Territorial Road #6 to the South Line of Welborn 1st A
thence north and northwesterly thru lot F. to Myrtle Ave i
said Add.

BOND

SAID PETITION was accompanied with Bond, as required by law, signed by Lillie Crooker
as principal, and Addie Crooker and as su
penal sum of DOLLARS, ($)

Relinquishment of Claim for Damages

WE, The undersigned, owning land along the line of the road described in the accompan
hereby relinquish all claim of damage that we might have, either as owner or agent, by reason of land to be appropriat
way for said road, and waive notice to land owners, provided by law, and donate the land for right of way for said road
lands, a description of which is placed opposite our several names:

NAMES	Owner or Agent	DESCRIPTION	S	T	R	Tot Acre
Lillie Crooks						
Mary Mylone						
Mrs B. Bemefom						
John Malone						
Birdie Herwig						
C. W. Horner						
Mrs C. W. Horner						
L. J. Stoler						
Maggie Stoler						
E. J. Mc Fadden						
Mrs A. N. Beber						
Helen Eberle						
E J Shafer						
Addie Crooks						

I, one of the petitioners on the Petition herewith submitte
certify that all of the resident land owners owning land along the line of the road described therein have signed the
quishment except:

Appointment of Viewers

PROOF OF PUBLIC NOTICE

unty Survey- Report and ield Notes

WHEREUPON, said bond was approved by the Board, and it appearing to the satisfaction of the Board, that the law had been substantially complied with, it was ordered, that Davd Espenlaub . Samuel Clarke *and* Peter H. Kramer *be appointed viewers of the proposed road, and that they meet in conjunction with the County Surveyor, at the* point *of* beginning *in* Quindaro *Township, on the* 29th *day of* September *1926, and proceed to view and lay out said road, according to law, giving to all parties a hearing, and make due report of their proceedings to the County Board.*

AFTERWARDS, TO-WIT: On the 29th *day of* September *1926,* *County Clerk, presented to said Board his certificate, under seal, setting forth, that pursuant to law he had caused public notice of said proposed road to be published in* *(a weekly newspaper, published in* *Kansas,) for two consecutive weeks and that said notice was so published in said newspaper, on the* 27th *day of* Aug *1926, the* *day of* *192*, and the* 3rd *day of* Sept *1926, and had also caused similar notice to be posted to public view upon the bulletin board in his office from* *192*, to* *192*, and similar notices to be publicly posted in the following places, to-wit:*

from *192*, to* *192*, at* *in* *Township*
from *192*, to* *192*, at* *in* *Township*
from *192*, to* *192*, at* *in* *Township*
and had also caused record of same to be made in County Commissioner's Record, Volume "" page ""

ALSO, upon said 24th *day of* January *1927,* P. A. Williamson *County Surveyor presented to said County Board, his report of survey of said proposed road, plat and field notes, in words and figures as follows, to-wit:*

Pursuant to the order of the Board, I met with Samuel Clarke . Davs Espenlaub *and* Peter H Kramer *viewers, at the* point *of* beginning *in* Quindaro *Township, on the* 29th *day of* September *1926, and under the direction of said viewers, proceeded to survey said road as petitioned for, conspicuously marking the same throughout, and noting the courses and distances, and I do hereby certify that the following is a correct return of the survey of said road, and plat of the same, to-wit:*

Beginning at a point 330 feet last of the S.W. Corner of the S.E. 1/4 of the N.W. 1/4 of Sec. 36.-10-24. Thence north 1244 feet; thence west 310 feet; thence north 358 feet to a point 20 feet distant, measured at right angles, from the southwesterly right of way line of the Kansas City Leavenworth Electric R.R.; thence northwesterly parallel to said right of way to an intersection with Central Avenue or Myrtle Avenue in Welborn's First Addition

35

ROAD RECORD,

Crooks Rd Jan 27

County Surveyor's plat and Field Notes

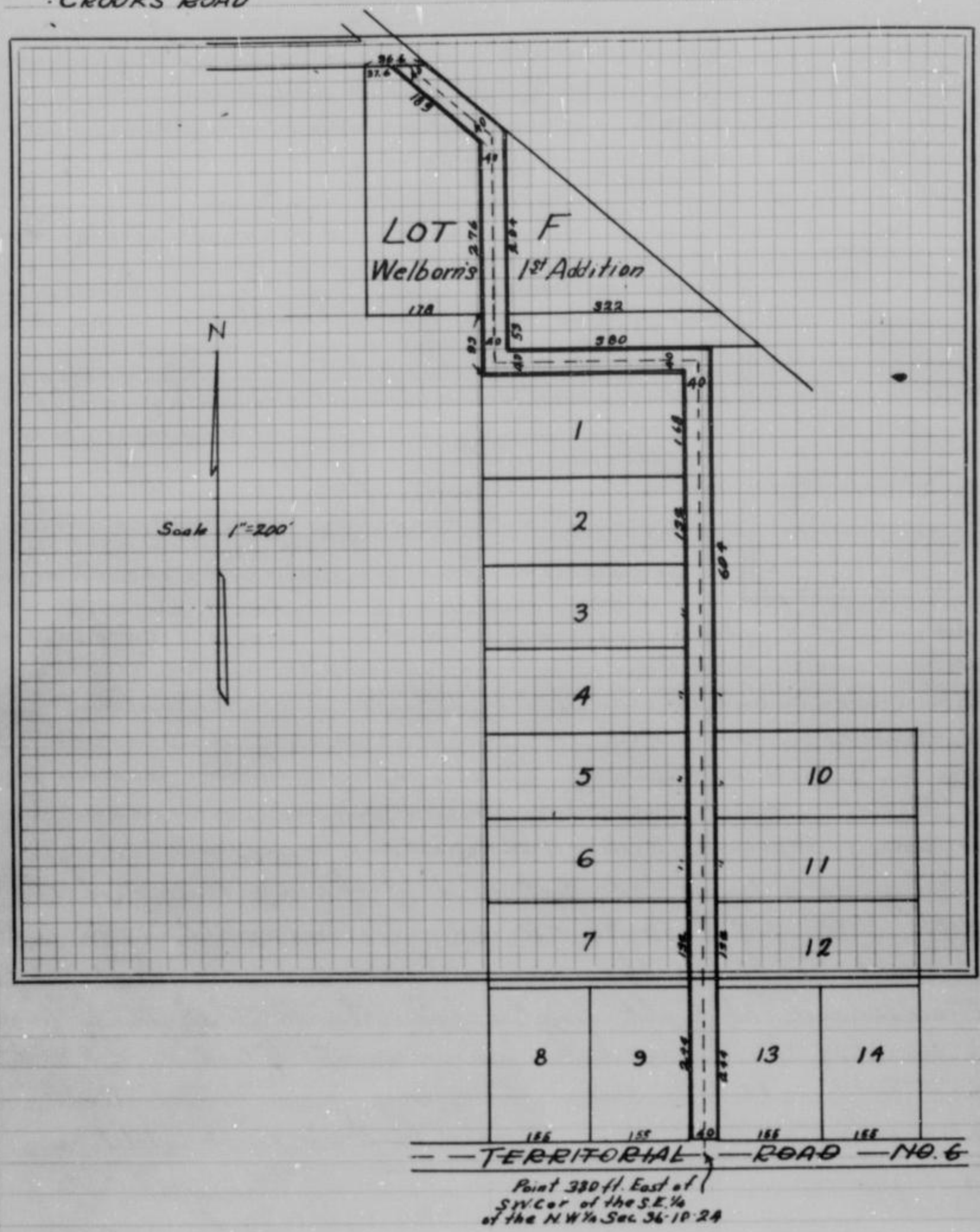

Field Notes

Viewers' Report of View and Survey

ALSO, upon said 24th *day of* January *19*27*, said* Samuel Clarke, Dave *and* Peter H Kramer *, Viewers, presented to said County Board their several reports, as fol*

"Pursuant to Commissioners' Notice, we met at the point *of* beginning *in* Swindaro *Township, on the* 29th *day of* September *19*26*, and taking to our assistance* _____ *and* _____ *as chain carriers, and* _____ *as marke to view the route of the road petitioned for, which was surveyed under our direction by* P.A. Williamson *County Surveyor, the field notes and plat of which survey are hereto attached and form part of this report, and after car tion we are of the opinion that said road is practicable, and of public utility, and recommend that it be granted, as loc veyed, and that it be established and opened* 40 *feet wide."*

ers' Report Damages imed and warded

And further report that the following is a complete list of the names of all persons (Owners, Agents or Guardians) who filed claims with us for damages or compensation, (which said claims are herewith submitted,) by reason of the location and establishment of said proposed road and the amount awarded to each, by us, to-wit:

NAMES	OWNER, AGENT OR GUARDIAN	FRACTIONAL PART	Sec.	Twp.	R'nge	Acres Appropriated	Am't Claimed	Amount Awarded by Viewers	Commissioners Revision
	to Damages.								

tioner's davit of vice of otice

ALSO, upon said .....day of .....192....., there was presented to said County Board, the affidavit of .....one of the petitioners aforesaid, setting forth that due notice of the..... of said proposed road, together with date of meeting of the Viewers, as per published notice of County Clerk, had been served upon each of the persons noted below, who, as Owners, Agents, or Guardians were all the persons through whose premises said road is proposed to be located, except those who have signed Relinquishment, to-wit:

DATE WHEN NOTICE WAS SERVED	NAME OF PERSON	OWNER, AGENT OR GUARDIAN	FRACTIONAL PART	Sec.	Twp.	Range	REMARKS

Order of County m'ers

WHEREUPON, on the 24th *day of* January *192*7*, the following action thereon was had by said Board of County Commissioners, to-wit:*

Upon due consideration, no legal objection having been offered against the establishment of said road, and believing the same to be of public utility, it is ORDERED: that the Viewers' Report of View and Report and Plat of Survey be adopted, and that said road be declared located and established as a public highway in accordance therewith; full record thereof to be made in the County Road Record and Plat, as Road No.....__, and the Trustees of Quindaro *.....Township be notified to cause the same to be opened for public travel.*

I CERTIFY, that the foregoing is a complete record of the location and establishment of said road No.....__, as required by law to be made, and that the same was recorded on the 8th *day of* February *192*6*.*

P A Williamson
County Clerk

35

442

ROAD RECORD,

SAML DODSWORTH STATIONERY CO

PETITION

Road No.

BE IT REMEMBERED, That on the 1st day of December 192 6 a Road Pet

John E. D. Fairn and 12 others, was presented to the Board of County Co

Wyandotte County, Kansas, praying for Location of a certain road, described as

Beginning at a point 340' East of the N. W. Corner of S. W. Sec 36-11-25. thence So 1960 feet. Thence South to the Gibbs Road in case this cannot be considered to be run west to the west line the Section from the 1960 foot point, to be varied at the discre of the viewers and terminating at Gibbs Road.

BOND

SAID PETITION was accompanied with Bond, as required by law, signed by

as principal, and *and* *as*

penal sum of *DOLLARS, ($)*

Relinquishment of Claim for Damages

WE, The undersigned, owning land along the line of the *road described in the accompa*

hereby relinquish all claim of damage that we might have, either as owner or agent, by reason of land to be appropria

way for said road, and waive notice to land owners, provided by law, and donate the land for right of way for said roa

lands, a description of which is placed opposite our several names:

NAMES	Owner or Agent	DESCRIPTION	S	T	R	To Acr
A. A. Bixtner						
Klarence Klapmn						
A. B. Pretz						
A J Taylor						
Aym Joner						
A. L. Alper						
Ed Fisher						
Argy Tillman						
Lee Tillman						
W. H. Gravatt						
Wm. A. Pretz						
B. E. Chealwood						

I, *one of the petitioners on the Petition herewith submitt*

certify that all of the resident land owners owning land along the line of the road described therein have signed the

quishment except:

Appointment of Viewers

PROOF OF PUBLIC NOTICE

County Surveyor's Report and Field Notes

WHEREUPON, said bond was approved by the Board, and it appearing to the satisfaction of the Board, that the law had been substantially complied with, it was ordered, that Dave Espenlaub, Samuel Clarke *and* Peter H. Kramer *be appointed viewers of the proposed road, and that they meet in conjunction with the County Surveyor, at the* point *of* beginning *in* Shawnee *Township, on the* 12th *day of* January *192*7*, and proceed to view and lay out said road, according to law, giving to all parties a hearing, and make due report of their proceedings to the County Board.*

AFTERWARDS, TO-WIT: On the 12th *day of* January *192*7*,* *County Clerk, presented to said Board his certificate, under seal, setting forth, that pursuant to law he had caused public notice of said proposed road to be published in* The Press *(a weekly newspaper, published in* Kansas City *Kansas,) for two consecutive weeks and that said notice was so published in said newspaper, on the* 10th *day of* Dec *192*6*, the* *day of* *192*, and the* 17th *day of* Dec *192*6*, and had also caused similar notice to be posted to public view upon the bulletin board in his office from* *192*, to* *192*, and similar notices to be publicly posted in the following places, to-wit:*

from *192*, to* *192*, at* *in* *Township*
from *192*, to* *192*, at* *in* *Township*
from *192*, to* *192*, at* *in* *Township*

and had also caused record of same to be made in County Commissioner's Record, Volume "" page ""

ALSO, upon said 8th *day of* February *192*7*,* P. A. Williamson *County Surveyor presented to said County Board, his report of survey of said proposed road, plat and field notes, in words and figures as follows, to-wit:*

Pursuant to the order of the Board, I met with Samuel Clarke, Dave Espenlaub *and* Peter H. Kramer *viewers, at the* point *of* beginning *in* Shawnee *Township, on the* 12 *day of* January *192*7*, and under the direction of said viewers, proceeded to survey said road as petitioned for, conspicuously marking the same throughout, and noting the courses and distances, and I do hereby certify that the following is a correct return of the survey of said road, and plat of the same, to-wit:*

Beginning at a point 490 feet east of the N.W. corner of the S.W. ¼ of Sec. 30-11-25. Thence south 777.3 feet. thence S. 23° 15' W 502.7 feet; thence south 584.7 feet: thence west 305.6 feet to the Patrick Callahan Road.

444

ROAD RECORD,

John Fanin
7.h 14 Tt

J.E. FANIN

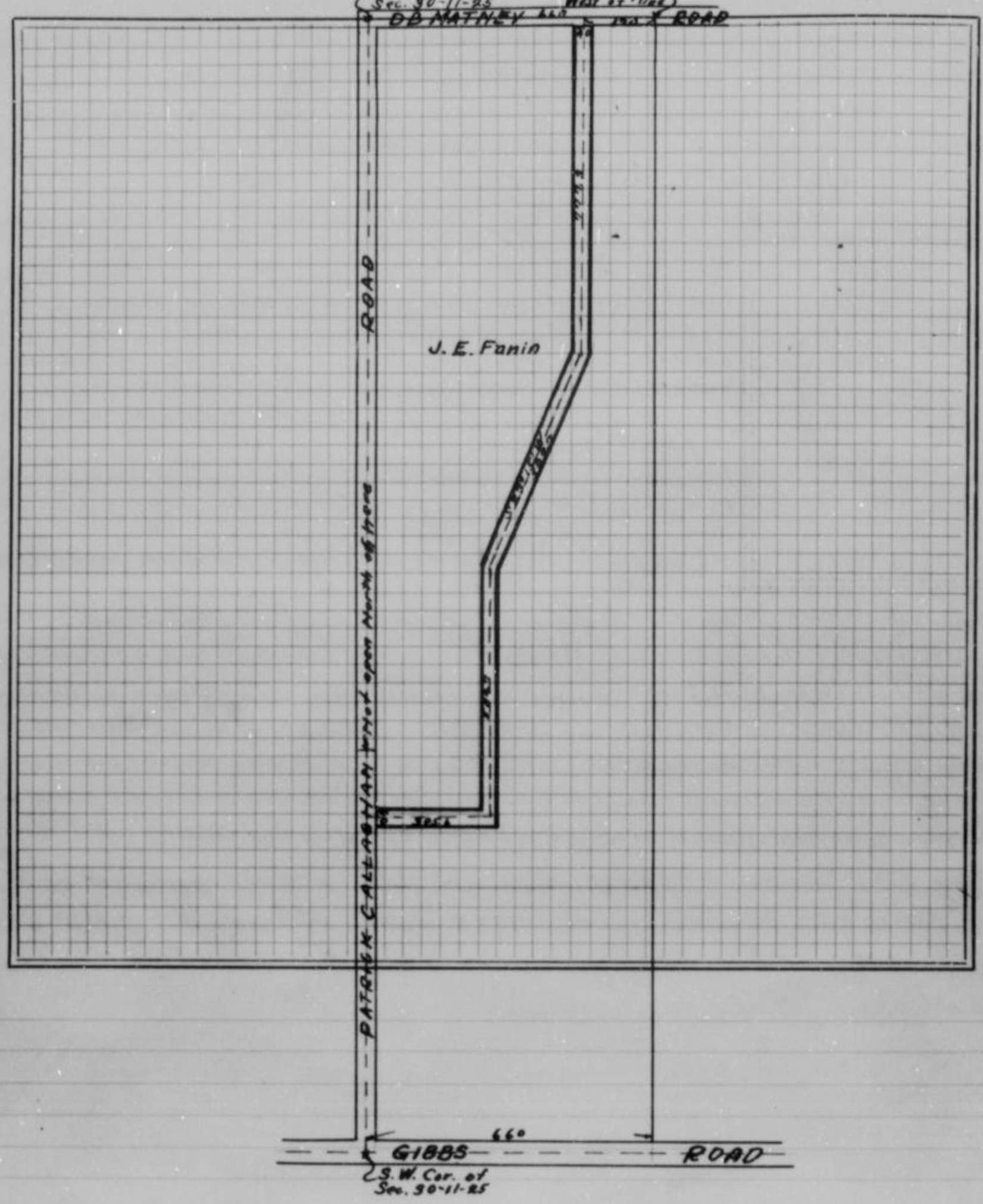

County Surveyor's plat and Field Notes

Field Notes

Viewers' Report of View and Survey

ALSO, upon said 8th *day of* February *912*7*, said* Samuel Clark, Dave
and Peter H. Kramer *, Viewers, presented to said County Board their several reports, as fol*

"Pursuant to Commissioners' Notice, we met at the point *of* beginning *in* Shaw
Township, on the 12th *day of* January *192*7*, and taking to our assistance*
and *as chain carriers, and* *as mark*
to view the route of the road petitioned for, which was surveyed under our direction by P. A. Williamso
County Surveyor, the field notes and plat of which survey are hereto attached and form part of this report, and after car
tion we are of the opinion that said road is practicable, and of public utility, and recommend that it be granted, as loc
veyed, and that it be established and opened 40 *feet wide."*

WYANDOTTE COUNTY, KANSAS

And further report that the following is a complete list of the names of all persons (Owners, Agents or Guardians) who filed claims with us for damages or compensation, (which said claims are herewith submitted,) by reason of the location and establishment of said proposed road and the amount awarded to each, by us, to-wit:

NAMES	OWNER, AGENT OR GUARDIAN	FRACTIONAL PART	Sec.	Twp.	R'nge	Acres Appropriated	Am't Claimed	AMOUNT AWARDED BY TRUSTEES	COMMISSIONERS DIVISION
	No Damages								

ALSO, upon said ..... day of ..... 192..., there was presented to said County Board, the affidavit of ..... one of the petitioners aforesaid, setting forth that due notice of the ..... of said proposed road, together with date of meeting of the Viewers, as per published notice of County Clerk, had been served upon each of the persons noted below, who, as Owners, Agents, or Guardians were all the persons through whose premises said road is proposed to be located, except those who have signed Relinquishment, to-wit:

DATE WHEN NOTICE WAS SERVED	NAME OF PERSON	OWNER, AGENT OR GUARDIAN	FRACTIONAL PART	Sec.	Twp.	Range	REMARKS

WHEREUPON, on the 8 *day of* February *192*7*, the following action thereon was had by said Board of County Commissioners, to-wit:*

Upon due consideration, no legal objection having been offered against the establishment of said road, and believing the same to be of public utility, it is ORDERED: that the Viewers' Report of View and Report and Plat of Survey be adopted, and that said road be declared located and established as a public highway in accordance therewith; full record thereof to be made in the County Road Record and Plat, as Road No. ....., and the Trustees of Shawnee *Township be notified to cause the same to be opened for public travel.*

I CERTIFY, that the foregoing is a complete record of the location and establishment of said road No. ....., as required by law to be made, and that the same was recorded on the ..... day of ..... 192....

County Clerk.

446

ROAD RECORD,

SAML DODSWORTH STATIONERY CO KANSAS CITY MO

PETITION

Road No......

BE IT REMEMBERED, *That on the* 21st *day of* January 192 7, *a Road Petition sig*
R.T. Barberich *and* 12 *others, was presented to the Board of County Commissio*
Wyandotte County, Kansas, praying for Location *of a certain road, described as follows,*

10th Street or Grand Ave. according to the plat of Rosedal
Place in file in the office of the Register of Deeds, between
Tilt Road and S.W. Boulevard Concrete Road.

BOND

SAID PETITION was accompanied with Bond, as required by law, signed by.....
as principal, and.....*and*.....*as sureties,*
penal sum of.....*DOLLARS, ($*.....)

Relinquishment of Claim for Damages

WE, The undersigned, owning land along the line of the.....*road described in the accompanying p*
hereby relinquish all claim of damage that we might have, either as owner or agent, by reason of land to be appropriated as r
way for said road, and waive notice to land owners, provided by law, and donate the land for right of way for said road throu
lands, a description of which is placed opposite our several names:

NAMES	Owner or Agent	DESCRIPTION	S	T	R	Total Numb Acres in Desc
R.T. Barberich						
Jack Thompson						
J. W. Wood						
Charles Brown						
S.D. Raines						
G.L. Caldwell						
Frank Hunter						
S.L. Peterson						
Will Davis						
Geo. W. Bly						
S. B. Snell						
J. Butler						
J. Robinson						

I,.....*one of the petitioners on the Petition herewith submitted, d*
certify that all of the resident land owners owning land along the line of the road described therein have signed the with
quishment except:.....

WHEREUPON, said bond was approved by the Board, and it appearing to the satisfaction of the Board, that the law had been substantially complied with, it was ordered, that Dave Espenlaub, Samuel Clarke and Peter H. Kramer be appointed viewers of the proposed road, and that they meet in conjunction with the County Surveyor, at the Point of beginning in Shawnee Township, on the 23rd day of February 1927, and proceed to view and lay out said road, according to law, giving to all parties a hearing, and make due report of their proceedings to the County Board.

AFTERWARDS, TO-WIT: On the ..... day of ..... 192..., ... County Clerk, presented to said Board his certificate, under seal, setting forth, that pursuant to law he had caused public notice of said proposed road to be published in The Press (a weekly newspaper, published in Kansas City Kansas,) for two consecutive weeks and that said notice was so published in said newspaper, on the ..... day of ..... 192..., the ..... day of ..... 192..., and the ..... day of ..... 192..., and had also caused similar notice to be posted to public view upon the bulletin board in his office from ..... 192..., to ..... 192..., and similar notices to be publicly posted in the following places, to-wit:

from ..... 192..., to ..... 192..., at ..... in ..... Township
from ..... 192..., to ..... 192..., at ..... in ..... Township
from ..... 192..., to ..... 192..., at ..... in ..... Township

and had also caused record of same to be made in County Commissioner's Record, Volume "....." page "....."

ALSO, upon said 26th day of February 1927, P. A. Williamson County Surveyor presented to said County Board, his report of survey of said proposed road, plat and field notes, in words and figures as follows, to-wit:

Pursuant to the order of the Board, I met with Dave Espenlaub, Samuel Clarke and Peter H. Kramer viewers, at the Point of beginning in Shawnee Township, on the 23rd day of February 1927, and under the direction of said viewers, proceeded to survey said road as petitioned for, conspicuously marking the same throughout, and noting the courses and distances, and I do hereby certify that the following is a correct return of the survey of said road, and plat of the same, to-wit:

Grand Ave. in the Plat of Amended Plat of Rosedale Place as it appears on the recorded plat now on file in the office of the Register of Deeds in and for Wyandotte County Kansas.

ROAD RECORD,

County Surveyor's plat and Field Notes

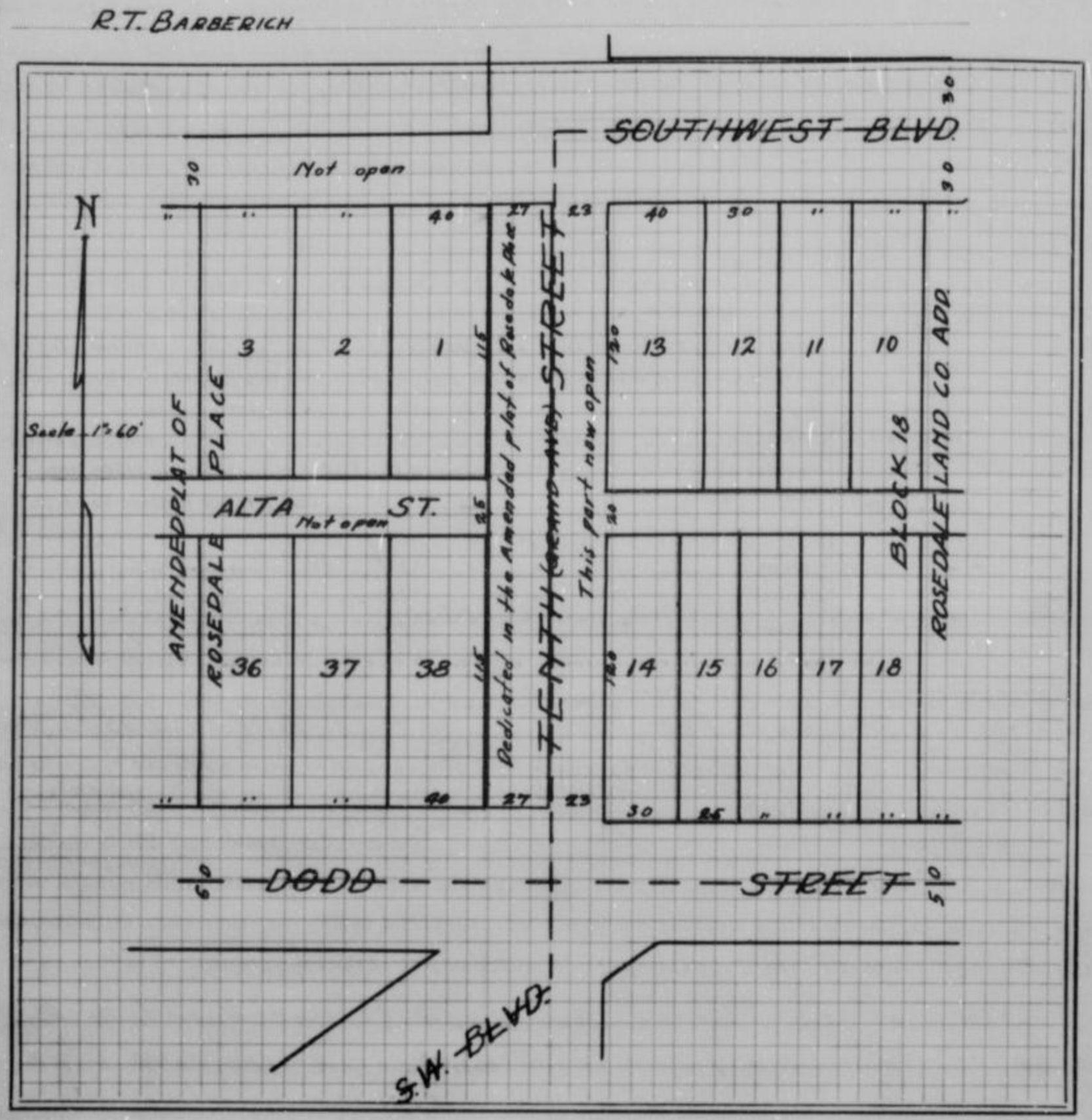

Field Notes

Viewers' Report of View and Survey

ALSO, upon said 26th *day of* February 912 7, *said* Dave Espenlaub, Sa
and Peter H. Kramer, *Viewers, presented to said County Board their several reports, as fol*

"Pursuant to Commissioners' Notice, we met at the point of beginning *in* Shaw
Township, on the 23rd *day of* February 192 7, *and taking to our assistance*
and as chain carriers, *and* as marke
to view the route of the road petitioned for, which was surveyed under our direction by P. A. Williamson
County Surveyor, the field notes and plat of which survey are hereto attached and form part of this report, and after care
tion we are of the opinion that said road is practicable, and of public utility, and recommend that it be granted, as loca
veyed, and that it be established and opened 40 *feet wide."*

WYANDOTTE COUNTY, KANSAS

Viewers' Report of Damages Claimed and Awarded

And further report that the following is a complete list of the names of all persons (Owners, Agents or Guardians) who filed claims with us for damages or compensation, (which said claims are herewith submitted,) by reason of the location and establishment of said proposed road and the amount awarded to each, by us, to-wit:

NAMES	OWNER, AGENT OR GUARDIAN	FRACTIONAL PART	Sec.	Twp.	R'nge	Acres Appropriated	Am't Claimed	Amount Awarded by Viewers	Commissioners Revision
	No Damages								

Petitioner's Affidavit of Service of Notice

ALSO, upon said ..... day of ..... 192..., there was presented to said County Board, the affidavit of ..... one of the petitioners aforesaid, setting forth that due notice of the ..... of said proposed road, together with date of meeting of the Viewers, as per published notice of County Clerk, had been served upon each of the persons noted below, who, as Owners, Agents, or Guardians were all the persons through whose premises said road is proposed to be located, except those who have signed Relinquishment, to-wit:

DATE WHEN NOTICE WAS SERVED	NAME OF PERSON	OWNER, AGENT OR GUARDIAN	FRACTIONAL PART	Sec.	Twp.	Range	REMARKS

Final Order of Board of County Comm'ers

WHEREUPON, on the 26th day of February 192 7, the following action thereon was had by said Board of County Commissioners, to-wit:

Upon due consideration, no legal objection having been offered against the establishment of said road, and believing the same to be of public utility, it is ORDERED: that the Viewers' Report of View and Report and Plat of Survey be adopted, and that said road be declared located and established as a public highway in accordance therewith; full record thereof to be made in the County Road Record and Plat, as Road No. ....., and the Trustees of Shawnee Township be notified to cause the same to be opened for public travel.

I CERTIFY, that the foregoing is a complete record of the location and establishment of said road No. ....., as required by law to be made, and that the same was recorded on the ..... day of ..... 192....

..... County Clerk.

35

450

ROAD RECORD,

SAML DOCKWORTH STATIONERY CO

PETITION

Road No......

BE IT REMEMBERED, *That on the* 7th *day of* February 192 7., *a Road Pet*

Forest B Anderson *and* 15 *others, was presented to the Board of County Co*

Wyandotte County, Kansas, praying for Location *of a certain road, described as f*

Beginning at Mc Dowell Street and running west to lot (10) Odoms Addition. Same being A-Street in Odoms Addition.

BOND

Relinquishment of Claim for Damages

SAID PETITION was accompanied with Bond, as required by law, signed by.....

as principal, and.....*and*.....*as su*

penal sum of.....*DOLLARS*, ($.....)

WE, The undersigned, owning land along the line of the.....*road described in the accompan*

hereby relinquish all claim of damage that we might have, either as owner or agent, by reason of land to be appropriat

way for said road, and waive notice to land owners, provided by law, and donate the land for right of way for said road

lands, a description of which is placed opposite our several names:

NAMES	Owner or Agent	DESCRIPTION	S	T	R	Tota Acres
J. B. Booker						
Wm E. Forr						
Geo. W. Bly						
G. L. Caldwell						
A. Russell						
Alonzo Mock						
David Tice						
J. W. Wood						
S. L. Peterson						
James Snell						
J. Robinson						
Fred Williams						
Frank Hunter						
W. Reynolds						
A. Green						

I,.....*one of the petitioners on the Petition herewith submitted,*

certify that all of the resident land owners owning land along the line of the road described therein have signed the wi

quishment except:.....

pointment of Viewers

OOF OF UBLIC OTICE

ty Survey- Report and ld Notes

WHEREUPON, said bond was approved by the Board, and it appearing to the satisfaction of the Board, that the law had been substantially complied with, it was ordered, that Samuel Clarke, Dave Espenlaub *and* Peter H. Kramer *be appointed viewers of the proposed road, and that they meet in conjunction with the County Surveyor, at the* Point *of* beginning *in* Shawnee *Township, on the* 16th *day of* March *192*7*, and proceed to view and lay out said road, according to law, giving to all parties a hearing, and make due report of their proceedings to the County Board.*

AFTERWARDS, TO-WIT: On the ..... day of ..... 192....., ... County Clerk, presented to said Board his certificate, under seal, setting forth, that pursuant to law he had caused public notice of said proposed road to be published in The Press *(a weekly newspaper, published in* Kansas City *Kansas,) for two consecutive weeks and that said notice was so published in said newspaper, on the ..... day of ..... 192....., the ..... day of ..... 192....., and the ..... day of ..... 192....., and had also caused similar notice to be posted to public view upon the bulletin board in his office from ..... 192....., to ..... 192....., and similar notices to be publicly posted in the following places, to-wit:*

from ..... 192....., to ..... 192....., at ..... in ..... Township
from ..... 192....., to ..... 192....., at ..... in ..... Township
from ..... 192....., to ..... 192....., at ..... in ..... Township

and had also caused record of same to be made in County Commissioner's Record, Volume "....." page "....."

ALSO, upon said 19th *day of* March *192*7*,* P A Williamson *County Surveyor presented to said County Board, his report of survey of said proposed road, plat and field notes, in words and figures as follows, to-wit:*

Pursuant to the order of the Board, I met with Samuel Clarke, Dave Espenlaub *and* Peter H. Kramer *viewers, at the* point *of* beginning *in* Shawnee *Township, on the* 16th *day of* March *192*7*, and under the direction of said viewers, proceeded to survey said road as petitioned for, conspicuously marking the same throughout, and noting the courses and distances, and I do hereby certify that the following is a correct return of the survey of said road, and plat of the same, to-wit:*

"A" Street in the plat of Adam's Addition according to the plat now on file in the office of the Register of Deeds.

452

ROAD RECORD,

Forest Anderson

Mar 21

FOREST B. ANDERSON

County Surveyor's plat and Field Notes

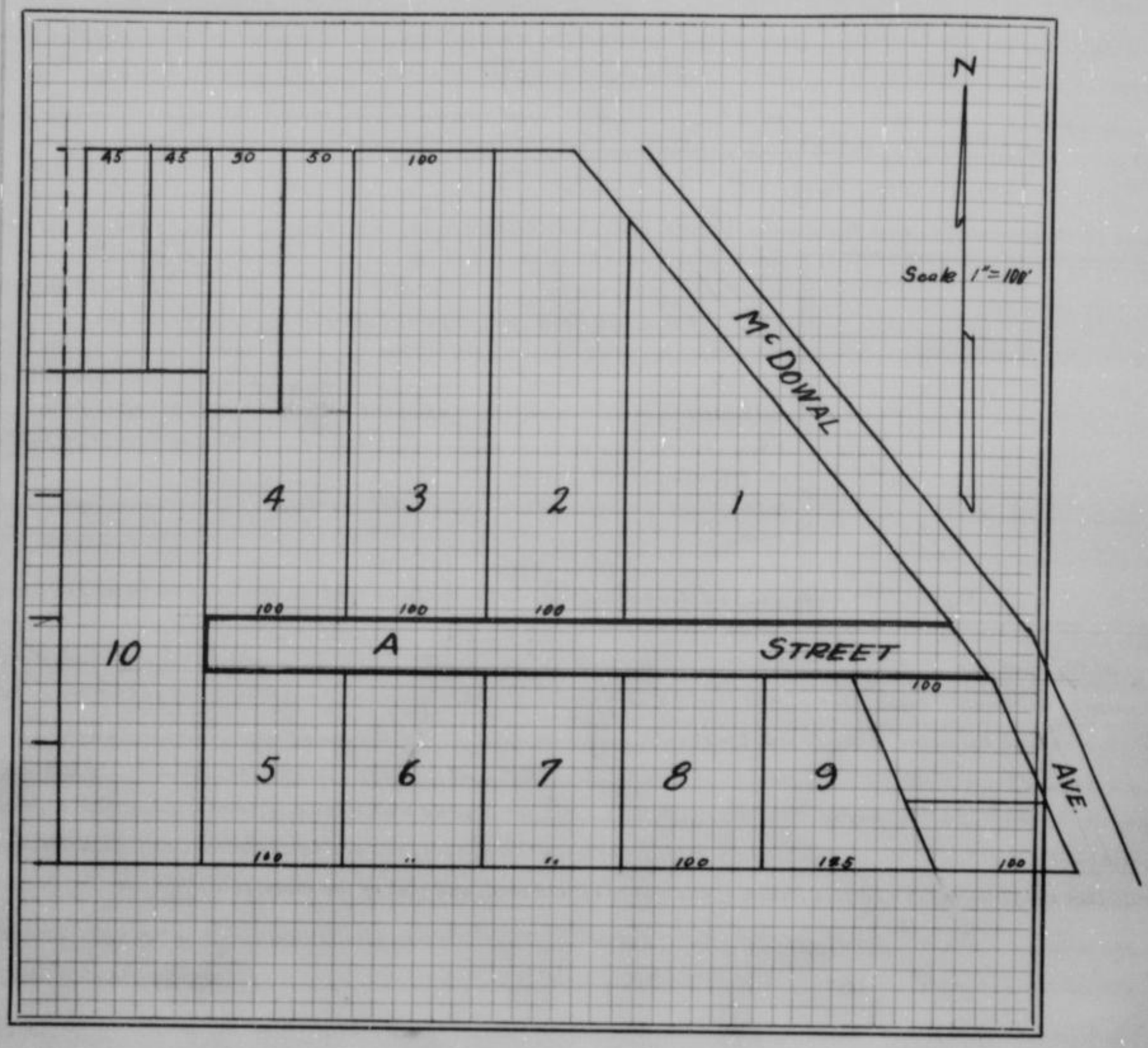

Field Notes

Viewers' Report of View and Survey

ALSO, upon said 19th *day of* March *192*7, *said* Samuel Clarke, Pare E. Sp
and Peter H. Kramer, *Viewers, presented to said County Board their several reports, as follo*
. "Pursuant to Commissioners' Notice, we met at the point *of* beginning *in* Shawnee
Township, on the 14th *day of* March *192*7, *and taking to our assistance*
and *as chain carriers, and* *as marker,*
to view the route of the road petitioned for, which was surveyed under our direction by P. A. Williamson
County Surveyor, the field notes and plat of which survey are hereto attached and form part of this report, and after carefu
tion we are of the opinion that said road is practicable, and of public utility, and recommend that it be granted, as locate
veyed, and that it be established and opened 22 *feet wide."*

WYANDOTTE COUNTY, KANSAS

wers' Report Damages aimed and Awarded

And further report that the following is a complete list of the names of all persons (Owners, Agents or Guardians) who filed claims with us for damages or compensation, (which said claims are herewith submitted,) by reason of the location and establishment of said proposed road and the amount awarded to each, by us, to-wit:

NAMES	OWNER, AGENT OR GUARDIAN	FRACTIONAL PART	Sec.	Twp.	R'nge	Acres Appropriated	Am't Claimed	Amount Awarded by Viewers	Commissioners Revision
	No Damages								

titioner's ffidavit of ervice of Notice

ALSO, upon said.....day of.....192....., there was presented to said County Board, the affidavit of .....one of the petitioners aforesaid, setting forth that due notice of the..... of said proposed road, together with date of meeting of the Viewers, as per published notice of County Clerk, had been served upon each of the persons noted below, who, as Owners, Agents, or Guardians were all the persons through whose premises said road is proposed to be located, except those who have signed Relinquishment, to-wit:

DATE WHEN NOTICE WAS SERVED	NAME OF PERSON	OWNER, AGENT OR GUARDIAN	FRACTIONAL PART	Sec.	Twp.	Range	REMARKS

al Order of rd of County Comm'ers

WHEREUPON, on the 19th day of March 1927, the following action thereon was had by said Board of County Commissioners, to-wit:

Upon due consideration, no legal objection having been offered against the establishment of said road, and believing the same to be of public utility, it is ORDERED: that the Viewers' Report of View and Report and Plat of Survey be adopted, and that said road be declared located and established as a public highway in accordance therewith; full record thereof to be made in the County Road Record and Plat, as Road No.....; and the Trustees of Shawnee Township be notified to cause the same to be opened for public travel.

I CERTIFY, that the foregoing is a complete record of the location and establishment of said road No....., as required by law to be made, and that the same was recorded on the.....day of.....192.....

.....
County Clerk.

35

ROAD RECORD,

SAML DODSWORTH STATIONERY CO

PETITION

Road No......

BE IT REMEMBERED, *That on the* 9th *day of* February 192 7, *a Road Pe*

W. C. Root *and* 11 *others, was presented to the Board of County Co*

Wyandotte County, Kansas, praying for Location *of a certain road, described as*

Beginning at 39th and Learenworth Road south to Lathrop

BOND

Relinquishment of Claim for Damages

SAID PETITION was accompanied with Bond, as required by law, signed by.....

as principal, and.....*and*.....*as s*

penal sum of.....*DOLLARS, ($*.....)

WE, The undersigned, owning land along the line of the.....*road described in the accompa*

hereby relinquish all claim of damage that we might have, either as owner or agent, by reason of land to be appropriat

way for said road, and waive notice to land owners, provided by law, and donate the land for right of way for said road

lands, a description of which is placed opposite our several names:

NAMES	Owner or Agent	DESCRIPTION	S	T	R	Tota Acres
W. C. Root						
Geo. C. Smith						
S. T. Stewart.						
J. A. Yonte						
J. Thayer						
Opal Rady						
Wm Wehmeyer						
C. L. Wright						
E. D. Longford						
Wm P. Weeks						

I,.....*one of the petitioners on the Petition herewith submitted, d*

certify that all of the resident land owners owning land along the line of the road described therein have signed the with

quishment except:.....

WYANDOTTE COUNTY, KANSAS

Appointment of Viewers

WHEREUPON, said bond was approved by the Board, and it appearing to the satisfaction of the Board, that the law had been substantially complied with, it was ordered, that Dave Espenlaub, Samuel Clark *and* Peter H. Kramer *be appointed viewers of the proposed road, and that they meet in conjunction with the County Surveyor, at the* point *of* beginning *in* Quindaro *Township, on the* day of 192, *and proceed to view and lay out said road, according to law, giving to all parties a hearing, and make due report of their proceedings to the County Board.*

PROOF OF PUBLIC NOTICE

AFTERWARDS, TO-WIT: On the day of 192, *County Clerk, presented to said Board his certificate, under seal, setting forth, that pursuant to law he had caused public notice of said proposed road to be published in* The Press *(a weekly newspaper, published in* Kansas City *Kansas,) for two consecutive weeks and that said notice was so published in said newspaper, on the* day of 192, *the* day of 192, *and the* day of 192, *and had also caused similar notice to be posted to public view upon the bulletin board in his office from* 192, *to* 192, *and similar notices to be publicly posted in the following places, to-wit:*

from 192, *to* 192, *at* *in* *Township*
from 192, *to* 192, *at* *in* *Township*
from 192, *to* 192, *at* *in* *Township*

and had also caused record of same to be made in County Commissioner's Record, Volume "" page ""

County Surveyor's Report and Field Notes

ALSO, upon said 19th *day of* March 192 7, P. A. Williamson *County Surveyor presented to said County Board, his report of survey of said proposed road, plat and field notes, in words and figures as follows, to-wit:*

Pursuant to the order of the Board, I met with Dave Espenlaub, Samuel Clarke *and* Peter H. Kramer *viewers, at the* point *of* beginning *in* Quindaro *Township, on the* 16th *day of* March 192 7, *and under the direction of said viewers, proceeded to survey said road as petitioned for, conspicuously marking the same throughout, and noting the courses and distances, and I do hereby certify that the following is a correct return of the survey of said road, and plat of the same, to-wit:*

Thirty-ninth Street from Lathrop Avenue in the plat of Kilwinning Addition to the Leavenworth Road through the plats of Kilwinning Addition and Orchard Heights, reference being made to the recorded plats of said subdivisions now on file in the office of the Register of Deeds of Wyandotte County Kansas

35

ROAD RECORD.

W C Root

W. C. ROOT

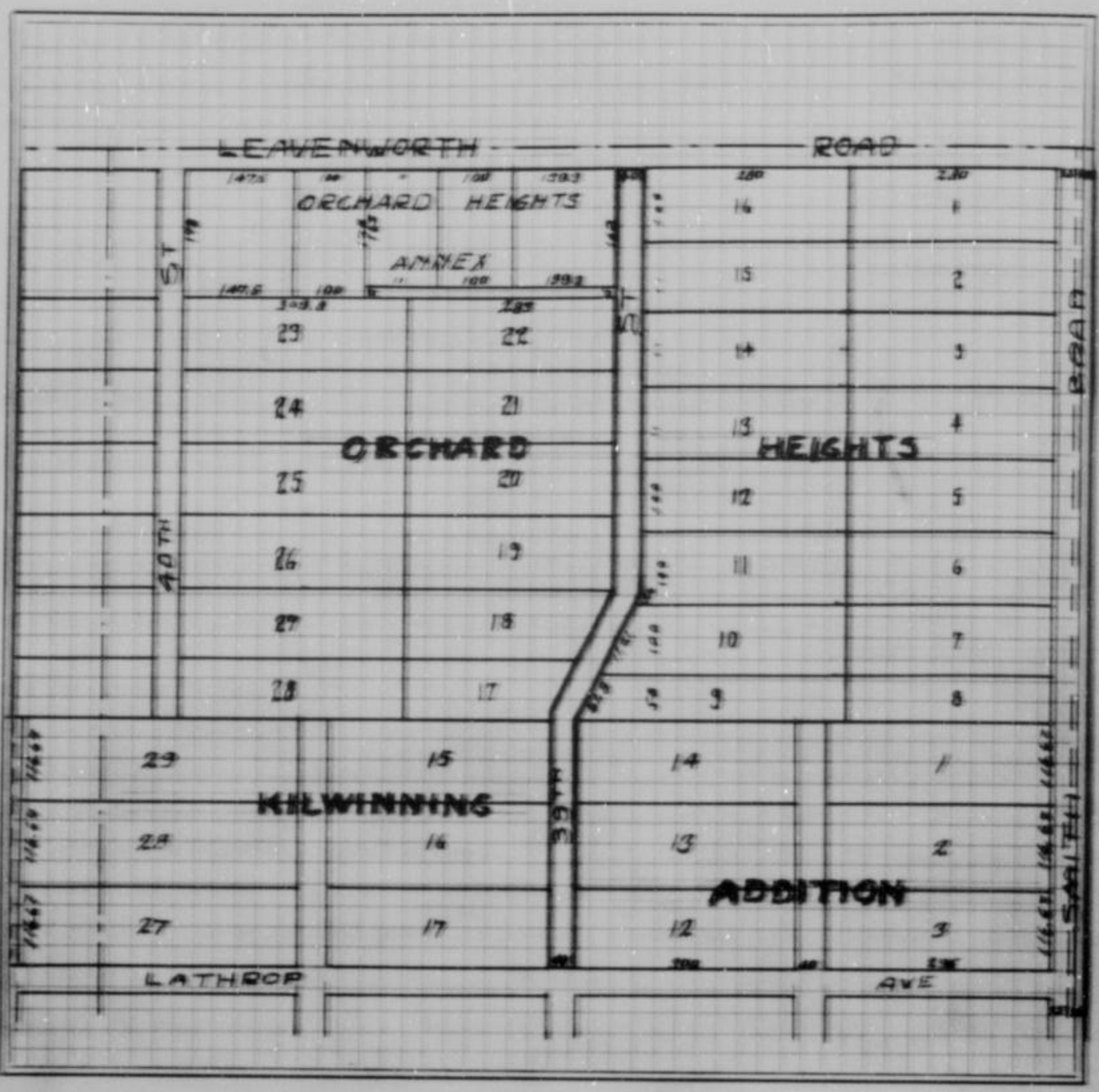

County Surveyor's plat and Field Notes

Relin... of ... for ...

Field Notes

Viewers' Report of View and Survey

ALSO, upon said 13th day of March 192 7, said Dave Espenlaub, Sam... and Peter H Kramer Viewers, presented to said County Board their several reports, as fol...

"Pursuant to Commissioners' Notice, we met at the point of beginning in Oviatt... Township, on the 14th day of March 192 7, and taking to our assistance... and ... as chain carriers, and ... as marke... to view the route of the road petitioned for, which was surveyed under our direction by Ed Williamson County Surveyor, the field notes and plat of which survey are hereto attached and form part of this report, and after our... tion we are of the opinion that said road is practicable, and of public utility, and recommend that it be granted, as lo... veyed, and that it be established and opened 40 feet wide."

Viewers' Report of Damages Claimed and Awarded

And further report that the following is a complete list of the names of all persons (Owners, Agents or Guardians) who filed claims with us for damages or compensation, (which said claims are herewith submitted,) by reason of the location and establishment of said proposed road and the amount awarded to each, by us, to-wit:

NAMES	OWNER, AGENT OR GUARDIAN	FRACTIONAL PART	Sec.	Twp.	R'nge	Acres Appropriated	Am't Claimed	Amount Awarded by Viewers	Commissioners Revision
	No Damages								

Petitioner's Affidavit of Service of Notice

ALSO, upon said ..... day of ..... 192..., there was presented to said County Board, the affidavit of ..... one of the petitioners aforesaid, setting forth that due notice of the ..... of said proposed road, together with date of meeting of the Viewers, as per published notice of County Clerk, had been served upon each of the persons noted below, who, as Owners, Agents, or Guardians were all the persons through whose premises said road is proposed to be located, except those who have signed Relinquishment, to-wit:

Date When Notice was Served	NAME OF PERSON	Owner, Agent or Guardian	FRACTIONAL PART	Sec.	Twp.	Range	REMARKS

Final Order of Board of County Comm'ers

WHEREUPON, on the 21st day of March 1927, the following action thereon was had by said Board of County Commissioners, to-wit:

Upon due consideration, no legal objection having been offered against the establishment of said road, and believing the same to be of public utility, it is ORDERED: that the Viewers' Report of View and Report and Plat of Survey be adopted, and that said road be declared located and established as a public highway in accordance therewith; full record thereof to be made in the County Road Record and Plat, as Road No. ....., and the Trustees of Quindaro Township be notified to cause the same to be opened for public travel.

I CERTIFY, that the foregoing is a complete record of the location and establishment of said road No. ....., as required by law to be made, and that the same was recorded on the ..... day of ..... 192....

35

458

ROAD RECORD,

SAML DOOLWORTH STATIONERY CO K

PETITION

Road No.

BE IT REMEMBERED, *That on the* 17th *day of* August *1925, a Road Pet*

J. H. Murphey *and others, was presented to the Board of County Co*

Wyandotte County, Kansas, praying for Location *of a certain* Private *road, described as*

Beginning at the S.W. Corner of the N.W.¼ of the S.W.
18 Tp. 12 S. R. 23 E. thence east 81 rods to the land o
Murphey.

BOND

SAID PETITION was accompanied with Bond, as required by law, signed by

as principal, and *and* *as*

penal sum of *DOLLARS, ($* *)*

Relinquishment of Claim for Damages

WE, The undersigned, owning land along the line of the *road described in the accomp*

hereby relinquish all claim of damage that we might have, either as owner or agent, by reason of land to be appropri

way for said road, and waive notice to land owners, provided by law, and donate the land for right of way for said ro

lands, a description of which is placed opposite our several names:

NAMES	Owner or Agent	DESCRIPTION	S	T	R	T Ac
J. H. Murphey						

I, *one of the petitioners on the Petition herewith submi*

certify that all of the resident land owners owning land along the line of the road described therein have signed th

quishment except:

Appointment of Viewers

WHEREUPON, said bond was approved by the Board, and it appearing to the satisfaction of the Board, that the law had been substantially complied with, it was ordered, that Samuel Clarke, Dave Espenlaub *and* Peter H. Kramer *be appointed viewers of the proposed road, and that they meet in conjunction with the County Surveyor, at the* point *of* beginning *in* Delaware *Township, on the* 20th *day of* March *192*6*, and proceed to view and lay out said road, according to law, giving to all parties a hearing, and make due report of their proceedings to the County Board.*

PROOF OF PUBLIC NOTICE

AFTERWARDS, TO-WIT: On the .....day of .....192....., ... County Clerk, presented to said Board his certificate, under seal, setting forth, that pursuant to law he had caused public notice of said proposed road to be published in .....(a weekly newspaper, published in ..... Kansas,) for two consecutive weeks and that said notice was so published in said newspaper, on the .....day of .....192....., the .....day of .....192....., and the .....day of .....192....., and had also caused similar notice to be posted to public view upon the bulletin board in his office from .....192....., to .....192....., and similar notices to be publicly posted in the following places, to-wit:

from .....192....., to .....192....., at .....in .....Township
from .....192....., to .....192....., at .....in .....Township
from .....192....., to .....192....., at .....in .....Township
and had also caused record of same to be made in County Commissioner's Record, Volume "....." page "....."

County Surveyor's Report and Field Notes

ALSO, upon said 25th *day of* March *1926, P. A Williamson County Surveyor presented to said County Board, his report of survey of said proposed road, plat and field notes, in words and figures as follows, to-wit:*

Pursuant to the order of the Board, I met with Samuel Clarke, Dave Espenlaub *and* Peter H. Kramer *viewers, at the* point *of* beginning *in* Delaware *Township, on the* 22nd *day of* March *1926, and under the direction of said viewers, proceeded to survey said road as petitioned for, conspicuously marking the same throughout, and noting the courses and distances, and I do hereby certify that the following is a correct return of the survey of said road, and plat of the same, to-wit:*

Beginning at a point 8¼ feet north of the S.W. corner of the N.W¼ of the S.W.¼ of Section 18-12-23. Thence east 81 rods to a point 8¼ feet north and 16½ feet east of the N.W corner of the S.E.¼ of the S.W.¼ of said section 18.

ROAD RECORD,

J. H. Murphy

County Surveyor's plat and Field Notes

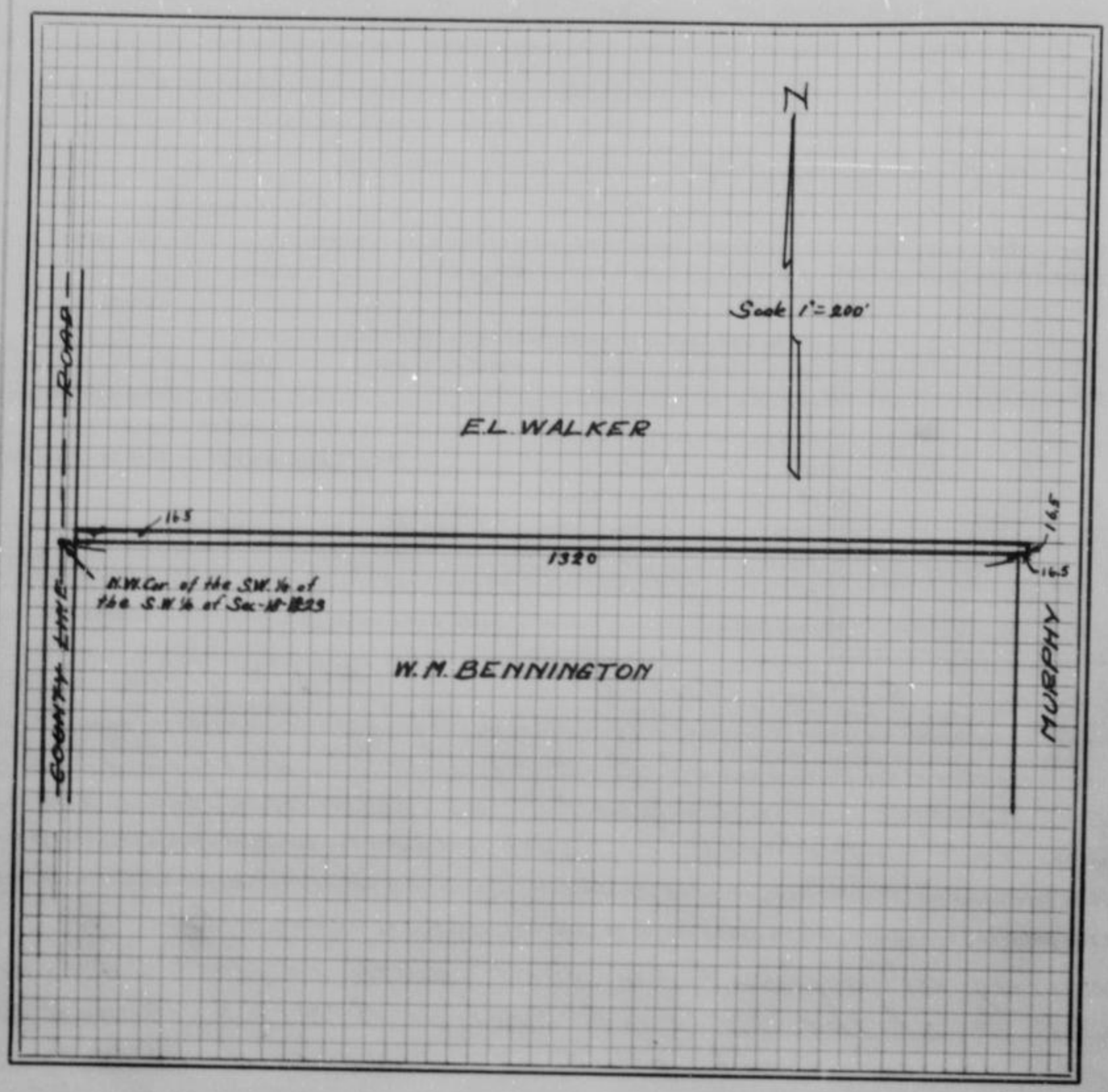

Field Notes

Viewers' Report of View and Survey

ALSO, upon said 25th day of March 1926, said Dore Espenlaub, Samuel C. and Peter H. Kramer, Viewers, presented to said County Board their several reports, as foll

"Pursuant to Commissioners' Notice, we met at the point of beginning in Delawar Township, on the day of 192, and taking to our assistance and as chain carriers, and as marker to view the route of the road petitioned for, which was surveyed under our direction by P. A. Williamson County Surveyor, the field notes and plat of which survey are hereto attached and form part of this report, and after caref tion we are of the opinion that said road is practicable, and of public utility, and recommend that it be granted, as locat veyed, and that it be established and opened 16½ feet wide."

And further report that the following is a complete list of the names of all persons (Owners, Agents or Guardians) who filed claims with us for damages or compensation, (which said claims are herewith submitted,) by reason of the location and establishment of said proposed road and the amount awarded to each, by us, to-wit:

NAMES	OWNER, AGENT OR GUARDIAN	FRACTIONAL PART	Sec.	Twp.	R'nge	Acres Appropriated	Am't Claimed	Amount Awarded by Viewers	Commissioners Revision

ALSO, upon said.....day of.....192....., there was presented to said County Board, the affidavit of .....one of the petitioners aforesaid, setting forth that due notice of the..... of said proposed road, together with date of meeting of the Viewers, as per published notice of County Clerk, had been served upon each of the persons noted below, who, as Owners, Agents, or Guardians were all the persons through whose premises said road is proposed to be located, except those who have signed Relinquishment, to-wit:

DATE WHEN NOTICE WAS SERVED	NAME OF PERSON	OWNER, AGENT OR GUARDIAN	FRACTIONAL PART	Sec.	Twp.	Range	REMARKS

***WHEREUPON**, on the.....day of.....192....., the following action thereon was had by said Board of County Commissioners, to-wit:*

Upon due consideration, no legal objection having been offered against the establishment of said road, and believing the same to be of public utility, it is ORDERED: that the Viewers' Report of View and Report and Plat of Survey be adopted, and that said road be declared located and established as a public highway in accordance therewith; full record thereof to be made in the County Road Record and Plat, as Road No.....__, and the Trustees of.....Township be notified to cause the same to be opened for public travel.

I CERTIFY, that the foregoing is a complete record of the location and establishment of said road No.....__, as required by law to be made, and that the same was recorded on the.....day of.....192.....

.....
County Clerk.

462

ROAD RECORD,

SAML. DODSWORTH STATIONERY CO. KANS

PETITION

Road No......

BE IT REMEMBERED, *That on the* 15th *day of* November 192 6, *a Road Petiti*

W. C. Horner *and* 11 *others, was presented to the Board of County Com*

Wyandotte County, Kansas, praying for Vacation *of a certain road, described as fo*

A short road created by the recording of the
of Crooks Place, a subdivision in Wyandotte County,
said road being 20 feet wide and approximately
in length running in a northwesterly direction a
right of way of the old Kansas City Northwestern
and connecting Pennsylvania Ave. in said subdivision
the county road running along the southern line
of said Crooks Place

BOND

SAID PETITION was accompanied with Bond, as required by law, signed by.....

as principal, and.....*and*.....*as su*

penal sum of.....*DOLLARS, ($*.....)

Relinquishment of Claim for Damages

WE, The undersigned, owning land along the line of the.....*road described in the accompa*

hereby relinquish all claim of damage that we might have, either as owner or agent, by reason of land to be appropriat

way for said road, and waive notice to land owners, provided by law, and donate the land for right of way for said roa

lands, a description of which is placed opposite our several names:

NAMES	Owner or Agent	DESCRIPTION	S	T	R	Tot Acre
Mrs. C.W. Horner						
Gilbert A. Benson						
Mrs. Nellie May Benson						
John Malone						
J. P. Martin						
J. H. Martin						
Mrs. J.H. Martin						
Mrs. J. P. Martin						
Mollie Barnes						
Will L. Wynne						
Mrs. W.L. Wynne						
C.W. Horner						

I,.....*one of the petitioners on the Petition herewith submi*

certify that all of the resident land owners owning land along the line of the road described therein have signed th

quishment except:.....

Appointment of Viewers

WHEREUPON, said bond was approved by the Board, and it appearing to the satisfaction of the Board, that the law had been substantially complied with, it was ordered, that Dave Espenlaub, Samuel Clarke *and* Peter H. Kramer *be appointed viewers of the proposed road, and that they meet in conjunction with the County Surveyor, at the* point *of* beginning *in* Quindaro *Township, on the* 22nd *day of* December *192*6*, and proceed to view and lay out said road, according to law, giving to all parties a hearing, and make due report of their proceedings to the County Board.*

AFTERWARDS, TO-WIT: On the ..... day of ..... 192....., ... County Clerk, presented to said Board his certificate, under seal, setting forth, that pursuant to law he had caused public notice of said proposed road to be published in ..... (a weekly newspaper, published in ..... Kansas,) for two consecutive weeks and that said notice was so published in said newspaper, on the ..... day of ..... 192....., the ..... day of ..... 192....., and the ..... day of ..... 192....., and had also caused similar notice to be posted to public view upon the bulletin board in his office from ..... 192....., to ..... 192....., and similar notices to be publicly posted in the following places, to-wit:

PROOF OF PUBLIC NOTICE

from ..... 192....., to ..... 192....., at ..... in ..... Township
from ..... 192....., to ..... 192....., at ..... in ..... Township
from ..... 192....., to ..... 192....., at ..... in ..... Township
and had also caused record of same to be made in County Commissioner's Record, Volume "....." page "....."

County Surveyor's Report and Field Notes

ALSO, upon said 1st *day of* March *192*7*, P. A. Williamson *County Surveyor presented to said County Board, his report of survey of said proposed road, plat and field notes, in words and figures as follows, to-wit:*

Pursuant to the order of the Board, I met with Dave Espenlaub, Samuel Clarke *and* Peter H. Kramer *viewers, at the* point *of* beginning *in* Quindaro *Township, on the* 22nd *day of* December *192*6*, and under the direction of said viewers, proceeded to survey said road as petitioned for, conspicuously marking the same throughout, and noting the courses and distances, and I do hereby certify that the following is a correct return of the survey of said road, and plat of the same, to-wit:*

The short unnamed street in the plat of Crooks Place lying between Lots 3 and 4 of said plat and the right of way of the Kansas City Northwestern Railroad (now abandoned) and extending from Pennsylvania Avenue to the S. S. Sharp Road.

C W Horner

ROAD RECORD,

C. W. HORNER

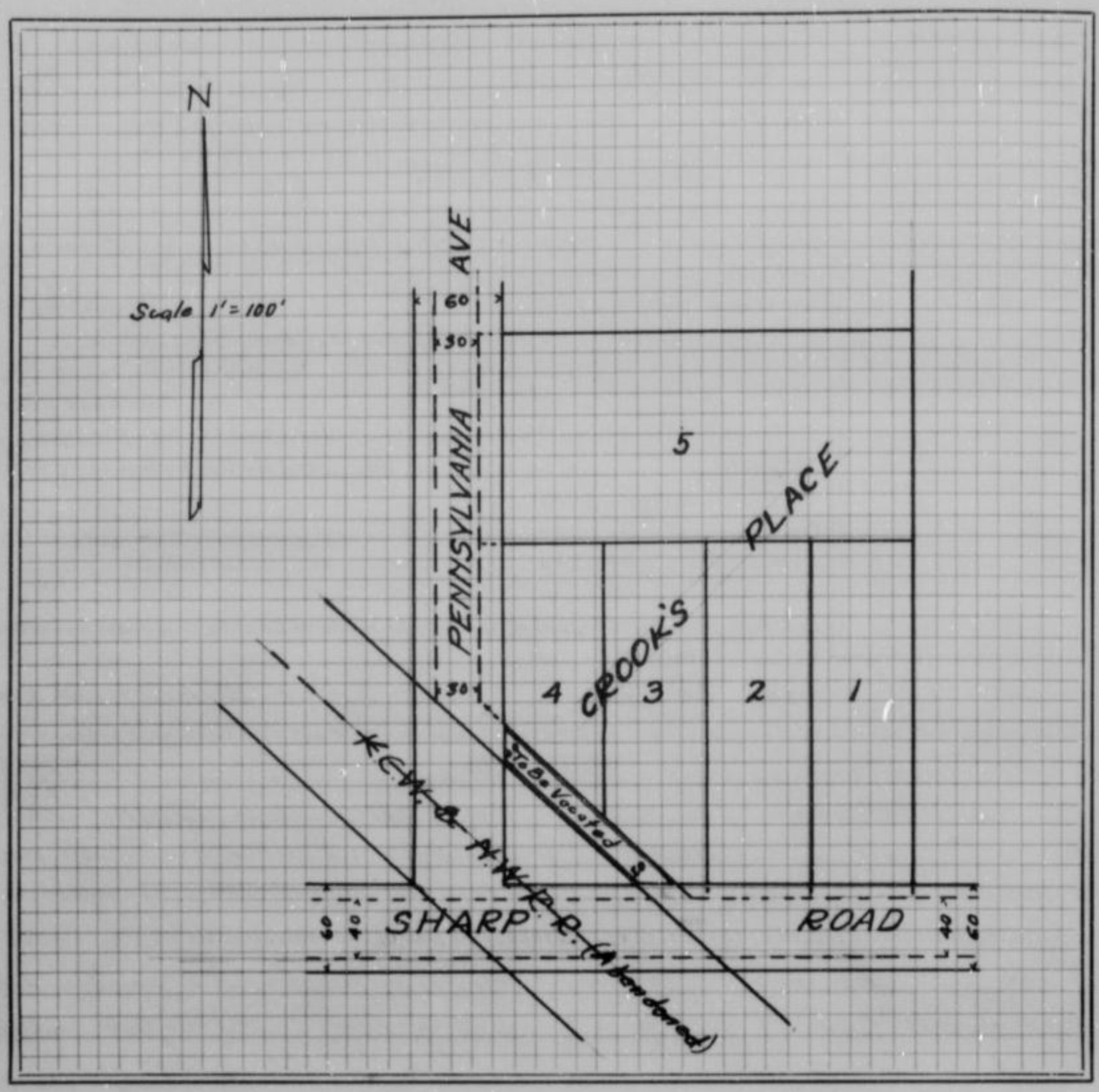

County Surveyor's plat and Field Notes

Relin... of ... for ...

Field Notes

Viewers' Report of View and Survey

ALSO, upon said 18th *day of* April *912 7, said* Dave Espenlaub, Samuel *and* Peter H. Kramer *, Viewers, presented to said County Board their several reports, as f*

"Pursuant to Commissioners' Notice, we met at the point *of* beginning *in* Quinda... *Township, on the ... day of ... 192..., and taking to our assistance ... and ... as chain carriers, and ... as mar... to view the route of the road petitioned for, which was surveyed under our direction by ... County Surveyor, the field notes and plat of which survey are hereto attached and form part of this report, and after c... tion we are of the opinion that said road is practicable, and of public utility, and recommend that it be granted, as l... veyed, and that it be established and opened ... feet wide."*

WYANDOTTE COUNTY, KANSAS

Viewers' Report of Damages Claimed and Awarded

And further report that the following is a complete list of the names of all persons (Owners, Agents or Guardians) who filed claims with us for damages or compensation, (which said claims are herewith submitted,) by reason of the location and establishment of said proposed road and the amount awarded to each, by us, to-wit:

NAMES	OWNER, AGENT OR GUARDIAN	FRACTIONAL PART	Sec.	Twp.	R'nge	Acres Appropriated	Am't Claimed	Amount Awarded by Viewers	Commissioners Revision

Petitioner's Affidavit of Service of Notice

ALSO, upon said.....day of.....192....., there was presented to said County Board, the affidavit of .....one of the petitioners aforesaid, setting forth that due notice of the..... of said proposed road, together with date of meeting of the Viewers, as per published notice of County Clerk, had been served upon each of the persons noted below, who, as Owners, Agents, or Guardians were all the persons through whose premises said road is proposed to be located, except those who have signed Relinquishment, to-wit:

DATE WHEN NOTICE WAS SERVED	NAME OF PERSON	OWNER, AGENT OR GUARDIAN	FRACTIONAL PART	Sec.	Twp.	Range	REMARKS

Final Order of Board of County Comm'ers

WHEREUPON, on the.....day of.....192....., the following action thereon was had by said Board of County Commissioners, to-wit:

Upon due consideration, no legal objection having been offered against the establishment of said road, and believing the same to be of public utility, it is ORDERED: that the Viewers' Report of View and Report and Plat of Survey be adopted, and that said road be declared located and established as a public highway in accordance therewith; full record thereof to be made in the County Road Record and Plat, as Road No.....—, and the Trustees of.....Township be notified to cause the same to be opened for public travel.

I CERTIFY, that the foregoing is a complete record of the location and establishment of said road No....., as required by law to be made, and that the same was recorded on the.....day of.....192.....

.....
County Clerk.

466

ROAD RECORD,

SAML DOOSWORTH STATIONERY CO

PETITION

Road No......

BE IT REMEMBERED, *That on the* 28th *day of* January 192 7., *a Road Pe*

Ray L. Cantrell *and* 14 *others, was presented to the Board of County Co*

Wyandotte County, Kansas, praying for Location *of a certain road, described as*

Beginning at the S.E. Cor. of the N.E.¼ of the S.W.¼ of Sec. 30-11-25
west 1320 ft; thence north 330 feet or near less to the S.W. Cor. of
Garden.

BOND

SAID PETITION was accompanied with Bond, as required by law, signed by.....

as principal, and.....*and*.....*as*

penal sum of.....*DOLLARS, ($*.....)

Relinquishment of Claim for Damages

WE, The undersigned, owning land along the line of the.....*road described in the accomp*

hereby relinquish all claim of damage that we might have, either as owner or agent, by reason of land to be appropri

way for said road, and waive notice to land owners, provided by law, and donate the land for right of way for said ro

lands, a description of which is placed opposite our several names:

NAMES	Owner or Agent	DESCRIPTION	S	T	R	T Ac
Ray L. Cantrell						
G. H. Bland						
J. W. Herd						
B. E. Cheatwood						
A. E. Howe						
C. A. White						
A. J. Reed						
G.M. Gambell						
J. W. Atkinson						
G. L. Hardine						
Robt. McAdams						
O. W. Page						
J. J. Conway						
W. G. Post						
L. P. Cochran						

I,.....*one of the petitioners on the Petition herewith submi*

certify that all of the resident land owners owning land along the line of the road described therein have signed th

quishment except:.....

WHEREUPON, said bond was approved by the Board, and it appearing to the satisfaction of the Board, that the law had been substantially complied with, it was ordered, that Dave Espenlaub, Samuel Clarke *and* Peter H. Kramer *be appointed viewers of the proposed road, and that they meet in conjunction with the County Surveyor, at the* point *of* beginning *in* Shawnee *Township, on the* 16th *day of* March *192*6*, and proceed to view and lay out said road, according to law, giving to all parties a hearing, and make due report of their proceedings to the County Board.*

AFTERWARDS, TO-WIT: On the ..... day of ..... 192....., ... County Clerk, presented to said Board his certificate, under seal, setting forth, that pursuant to law he had caused public notice of said proposed road to be published in ..... (a weekly newspaper, published in ..... Kansas,) for two consecutive weeks and that said notice was so published in said newspaper, on the ..... day of ..... 192....., the ..... day of ..... 192....., and the ..... day of ..... 192....., and had also caused similar notice to be posted to public view upon the bulletin board in his office from ..... 192....., to ..... 192....., and similar notices to be publicly posted in the following places, to-wit:

from ..... 192....., to ..... 192....., at ..... in ..... Township
from ..... 192....., to ..... 192....., at ..... in ..... Township
from ..... 192....., to ..... 192....., at ..... in ..... Township

and had also caused record of same to be made in County Commissioner's Record, Volume "....." page "....."

ALSO, upon said 21st *day of* March *192*7*, P A Williamson County Surveyor presented to said County Board, his report of survey of said proposed road, plat and field notes, in words and figures as follows, to-wit:*

Pursuant to the order of the Board, I met with Dave Espenlaub, Samuel Clark *and* Peter H Kramer *viewers, at the* point *of* beginning *in* Shawnee *Township, on the* 16th *day of* March *192*7*, and under the direction of said viewers, proceeded to survey said road as petitioned for, conspicuously marking the same throughout, and noting the courses and distances, and I do hereby certify that the following is a correct return of the survey of said road, and plat of the same, to-wit:*

Beginning at the S.E. Cor of the N.E.¼ of the S.W.¼ of Sec. 30-11-25. Thence west 1320 feet; thence north 330 to the southwest corner of the plat of Spring Garden

ROAD RECORD,

County Surveyor's plat and Field Notes

RAY L. CANTRELL

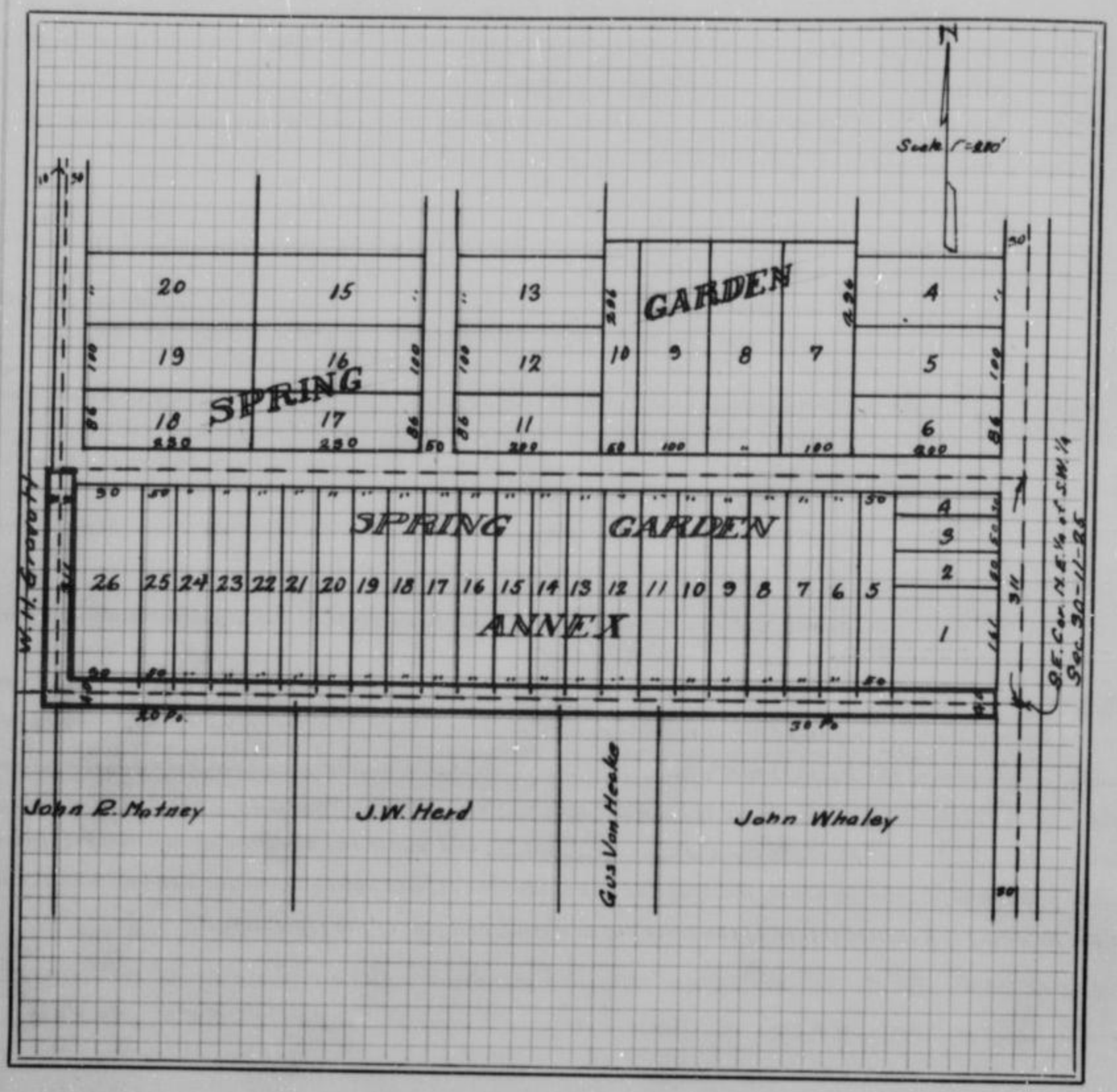

Field Notes

Viewers' Report of View and Survey

ALSO, upon said 21st *day of* March *912*7*, said* Dave Eppenbach, Sam
and Peter H. Kramer *, Viewers, presented to said County Board their several reports, as fol*

"Pursuant to Commissioners' Notice, we met at the point *of* beginning *in* Shawnee
Township, on the 16th *day of* March *192*7*., and taking to our assistance*
and *as chain carriers, and* *as marke*
to view the route of the road petitioned for, which was surveyed under our direction by P. A. Wilson
County Surveyor, the field notes and plat of which survey are hereto attached and form part of this report, and after care
tion we are of the opinion that said road is practicable, and of public utility, and recommend that it be granted, as loca
veyed, and that it be established and opened 40 *feet wide."*

WYANDOTTE COUNTY, KANSAS

And further report that the following is a complete list of the names of all persons (Owners, Agents or Guardians) who filed claims with us for damages or compensation, (which said claims are herewith submitted,) by reason of the location and establishment of said proposed road and the amount awarded to each, by us, to-wit:

NAMES	OWNER, AGENT OR GUARDIAN	FRACTIONAL PART	Sec.	Twp.	R'nge	Acres Appropriated	Am't Claimed	AMOUNT AWARDED BY VIEWERS	COMMISSIONERS REVISION

ALSO, upon said ..... day of ..... 192..., there was presented to said County Board, the affidavit of ..... one of the petitioners aforesaid, setting forth that due notice of the ..... of said proposed road, together with date of meeting of the Viewers, as per published notice of County Clerk, had been served upon each of the persons noted below, who, as Owners, Agents, or Guardians were all the persons through whose premises said road is proposed to be located, except those who have signed Relinquishment, to-wit:

DATE WHEN NOTICE WAS SERVED	NAME OF PERSON	OWNER, AGENT OR GUARDIAN	FRACTIONAL PART	Sec.	Twp.	Range	REMARKS

WHEREUPON, on the 21st *day of* March *192*7*, the following action thereon was had by said Board of County Commissioners, to-wit:*

Upon due consideration, no legal objection having been offered against the establishment of said road, and believing the same to be of public utility, it is ORDERED: that the Viewers' Report of View and Report and Plat of Survey be adopted, and that said road be declared located and established as a public highway in accordance therewith; full record thereof to be made in the County Road Record and Plat, as Road No. ....., and the Trustees of Shawnee *Township be notified to cause the same to be opened for public travel.*

I CERTIFY, that the foregoing is a complete record of the location and establishment of said road No. ....., as required by law to be made, and that the same was recorded on the ..... day of ..... 192....

County Clerk.

35

ROAD RECORD,

PETITION

Road No.

BE IT REMEMBERED, That on the 8th day of September 1924, a Road Pe
Wm A. Switzer and 21 others, was presented to the Board of County C
Wyandotte County, Kansas, praying for Location of a certain road, described a
Beginning at the end of Ohio Avenue at the w
limits, and extending thence west to the Mattoon

BOND

SAID PETITION was accompanied with Bond, as required by law, signed by
as principal, and *and* *as*
penal sum of *DOLLARS, ($*)

Relinquishment of Claim for Damages

WE, The undersigned, owning land along the line of the *road described in the accomp*
hereby relinquish all claim of damage that we might have, either as owner or agent, by reason of land to be appropri
way for said road, and waive notice to land owners, provided by law, and donate the land for right of way for said ro
lands, a description of which is placed opposite our several names:

NAMES	Owner or Agent	DESCRIPTION	S	T	R	T Ac
R. L. Mc Alpine						
N. Boyne						
J. W. Mc Alpine						
J. S. Mc Alpine						
Otto J. Schneder						
Mrs. R.H. Stover						
A. G. Henschke						
Cliff Daniels						
R. Hansen						
Wm Pasho						
J. T. Jordon						
Ed Leitzon						
Fred Wallenberg						
J. Bailey						
O. W. Breidenthal						
Mr. & Mrs. R.B. Rawlings						
C. C. Fletcher						
G. Hillgardner						
W. D. Kuhlman						
C. Wallenberg						
A. G. Naylor						
Supplementary petition filed containing 59 name-						

I, *one of the petitioners on the Petition herewith submit*
certify that all of the resident land owners owning land along the line of the road described therein have signed the
quishment except:

Signed:

WHEREUPON, said bond was approved by the Board, and it appearing to the satisfaction of the Board, that the law had been substantially complied with, it was ordered, that Dave Buckland, Samuel Clark Peter H. Kramer *be appointed viewers of the proposed road, and that they meet in conjunction with the County Surveyor, at the* point *of* beginning *in* Wyandotte *Township, on the* 10th *day of* October *192*4*, and proceed to view and lay out said road, according to law, giving to all parties a hearing, and make due report of their proceedings to the County Board.*

AFTERWARDS, TO-WIT: On the ..... day of ..... 192..., ... County Clerk, presented to said Board his certificate, under seal, setting forth, that pursuant to law he had caused public notice of said proposed road to be published in ..... (a weekly newspaper, published in ..... Kansas,) for two consecutive weeks and that said notice was so published in said newspaper, on the ..... day of ..... 192..., the ..... day of ..... 192..., and the ..... day of ..... 192..., and had also caused similar notice to be posted to public view upon the bulletin board in his office from ..... 192..., to ..... 192..., and similar notices to be publicly posted in the following places, to-wit:

from ..... 192..., to ..... 192..., at ..... in ..... Township
from ..... 192..., to ..... 192..., at ..... in ..... Township
from ..... 192..., to ..... 192..., at ..... in ..... Township

and had also caused record of same to be made in County Commissioner's Record, Volume "....." page "....."

ALSO, upon said 3rd *day of* November *192*8*, P. A. Williamson County Surveyor presented to said County Board, his report of survey of said proposed road, plat and field notes, in words and figures as follows, to-wit:*

Pursuant to the order of the Board, I met with Dave Buckland, Samuel Clarke Peter H. Kramer *viewers, at the* point *of* beginning *in* Wyandotte *Township, on the* 10th *day of* October *192*8*, and under the direction of said viewers, proceeded to survey said road as petitioned for, conspicuously marking the same throughout, and noting the courses and distances, and I do hereby certify that the following is a correct return of the survey of said road, and plat of the same, to-wit:*

Beginning at the west end of Ohio Avenue at the west city limits said beginning point being 1001.1 feet south of the north line of the S.E. 1/4 of Sec. 7-11-25. Thence west on the center line of Ohio Avenue extended west 943 feet to the east line of the Mattoon Road, all of said road being in the S.E. 1/4 of said Section 7. T. 11. R. 25.

473

Wm A Switzer

ROAD RECORD,

County Surveyor's plat and Field Notes

WM. A. SWITZER

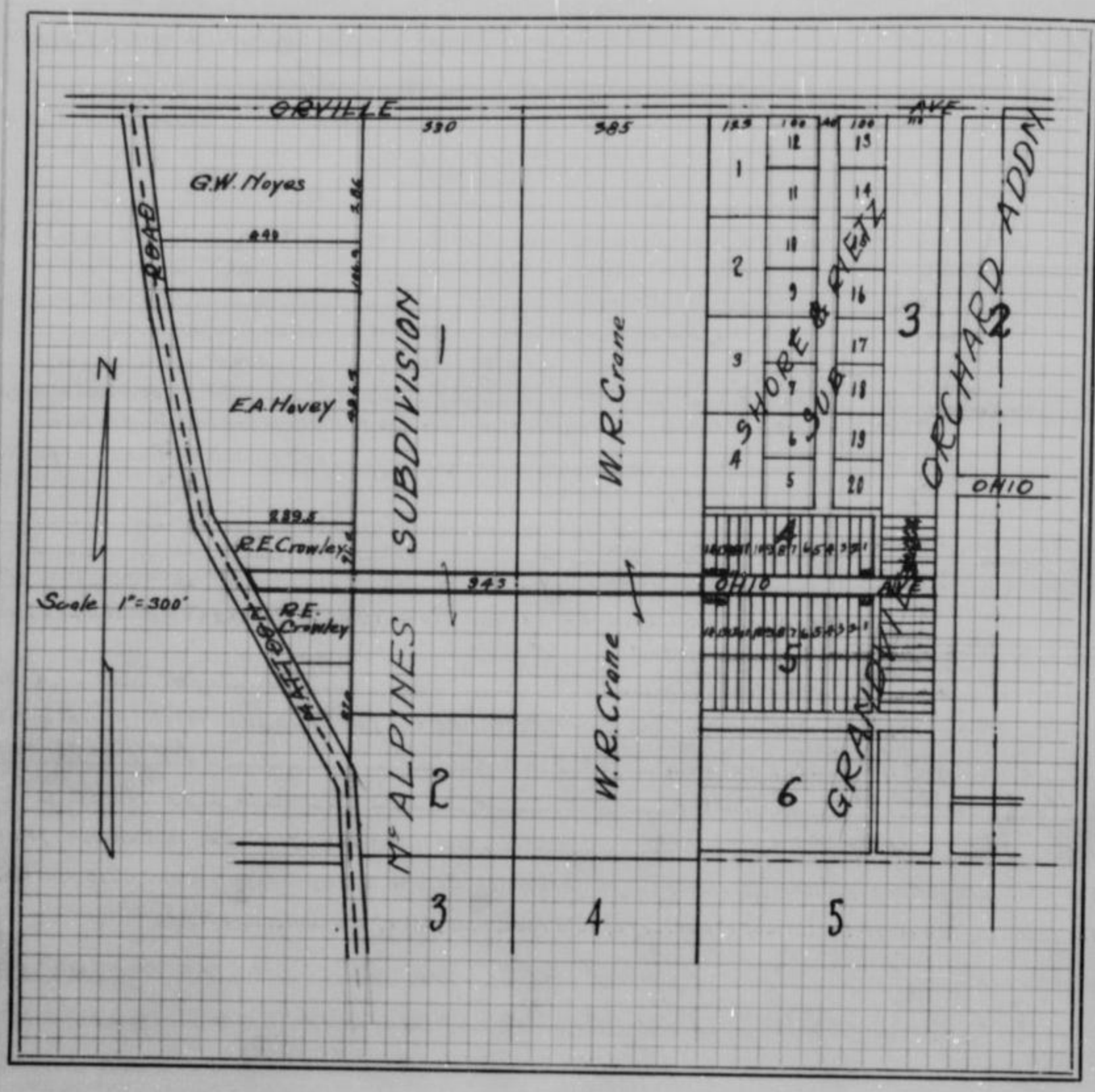

Field Notes

Viewers' Report of View and Survey

ALSO, upon said 14th *day of* April *912*7*, said*

and ..... *, Viewers, presented to said County Board their several reports, as follo*

"Pursuant to Commissioners' Notice, we met at the ..... *of* ..... *in* .....

Township, on the ..... *day of* ..... *192*..... *, and taking to our assistance* .....

and ..... *as chain carriers, and* ..... *as marker*

to view the route of the road petitioned for, which was surveyed under our direction by .....

County Surveyor, the field notes and plat of which survey are hereto attached and form part of this report, and after caref

tion we are of the opinion that said road is practicable, and of public utility, and recommend that it be granted, as locat

veyed, and that it be established and opened ..... *feet wide."*

Viewers' Report of Damages Claimed and Awarded

And further report that the following is a complete list of the names of all persons (Owners, Agents or Guardians) who filed claims with us for damages or compensation, (which said claims are herewith submitted,) by reason of the location and establishment of said proposed road and the amount awarded to each, by us, to-wit:

NAMES	OWNER, AGENT OR GUARDIAN	FRACTIONAL PART	Sec.	Twp.	R'nge	Acres Appropriated	Am't Claimed	Amount Awarded by Viewers	Commissioners Revision

Petitioner's Affidavit of Service of Notice

ALSO, upon said.....day of.....192....., there was presented to said County Board, the affidavit of .....one of the petitioners aforesaid, setting forth that due notice of the..... of said proposed road, together with date of meeting of the Viewers, as per published notice of County Clerk, had been served upon each of the persons noted below, who, as Owners, Agents, or Guardians were all the persons through whose premises said road is proposed to be located, except those who have signed Relinquishment, to-wit:

DATE WHEN NOTICE WAS SERVED	NAME OF PERSON	OWNER, AGENT OR GUARDIAN	FRACTIONAL PART	Sec.	Twp.	Range	REMARKS

Final Order of Board of County Comm'ers

***WHEREUPON**, on the.....day of.....192....., the following action thereon was had by said Board of County Commissioners, to-wit:*

Upon due consideration, no legal objection having been offered against the establishment of said road, and believing the same to be of public utility, it is ORDERED: that the Viewers' Report of View and Report and Plat of Survey be adopted, and that said road be declared located and established as a public highway in accordance therewith; full record thereof to be made in the County Road Record and Plat, as Road No....., and the Trustees of.....Township be notified to cause the same to be opened for public travel.

I CERTIFY, that the foregoing is a complete record of the location and establishment of said road No....., as required by law to be made, and that the same was recorded on the.....day of.....192.....

.....
County Clerk

35

SAML DODSWORTH STATIONER

PETITION

Road No.

BE IT REMEMBERED, That on the 9 day of March 192 7, a Road

Mrs. Victor Smith and 12 others, was presented to the Board of County

Wyandotte County, Kansas, praying for Location of a certain road, described

Beginning at 27th Street in Riverside Park and eas
easterly and northeasterly on what is known as T
and terminating at Twenty First Street in Riverside

BOND

SAID PETITION was accompanied with Bond, as required by law, signed by

as principal, and *and*

penal sum of *DOLLARS, ($*)

Relinquishment of Claim for Damages

WE, The undersigned, owning land along the line of the *road described in the accom*
hereby relinquish all claim of damage that we might have, either as owner or agent, by reason of land to be appro
way for said road, and waive notice to land owners, provided by law, and donate the land for right of way for said
lands, a description of which is placed opposite our several names:

NAMES	Owner or Agent	DESCRIPTION	S	T	R
Isaac Loche					
Victor Smith					
H. D. Simmons					
E. B. Foster					
George Pierson					
M. H. Harris					
N. Jenkins					
Gertrude Jenkins					
F. J. Peck					
Florence Williams					
Charles Reed					
J. M. Gradd					
F. M. Daniel					

I, *one of the petitioners on the Petition herewith submi*
certify that all of the resident land owners owning land along the line of the road described therein have signed th
quishment except:

Signed:

One of th

WHEREUPON, said bond was approved by the Board, and it appearing to the satisfaction of the Board, that the law had been substantially complied with, it was ordered, that Dave Espenlaub, Samuel Clarke *and* Peter H. Kramer *be appointed viewers of the proposed road, and that they meet in conjunction with the County Surveyor, at the* Point *of* beginning *in* Quindaro *Township, on the* 7th *day of* April *192*7*, and proceed to view and lay out said road, according to law, giving to all parties a hearing, and make due report of their proceedings to the County Board.*

AFTERWARDS, TO-WIT: On the ..... day of ..... 192....., ... County Clerk, presented to said Board his certificate, under seal, setting forth, that pursuant to law he had caused public notice of said proposed road to be published in ..... (a weekly newspaper, published in ..... Kansas,) for two consecutive weeks and that said notice was so published in said newspaper, on the ..... day of ..... 192....., the ..... day of ..... 192....., and the ..... day of ..... 192....., and had also caused similar notice to be posted to public view upon the bulletin board in his office from ..... 192....., to ..... 192....., and similar notices to be publicly posted in the following places, to-wit:

from ..... 192....., to ..... 192....., at ..... in ..... Township
from ..... 192....., to ..... 192....., at ..... in ..... Township
from ..... 192....., to ..... 192....., at ..... in ..... Township
and had also caused record of same to be made in County Commissioner's Record, Volume "....." page "....."

ALSO, upon said 9th *day of* April *192*7*,* P.A. Williamson *County Surveyor presented to said County Board, his report of survey of said proposed road, plat and field notes, in words and figures as follows, to-wit:*

Pursuant to the order of the Board, I met with Dave Espenlaub, Samuel Clarke *and* Peter H. Kramer *viewers, at the* point *of* beginning *in* Quindaro *Township, on the* 7th *day of* April *192*7*, and under the direction of said viewers, proceeded to survey said road as petitioned for, conspicuously marking the same throughout, and noting the courses and distances, and I do hereby certify that the following is a correct return of the survey of said road, and plat of the same, to-wit:*

The Parkway in the plat of Riverside Park, according to the recorded plat of Riverside Park. Said Parkway is of varying widths as shown on the plat accompanying this report.

476

Victor Smith

ROAD RECORD,

MRS. VICTOR SMITH

County Surveyor's plat and Field Notes

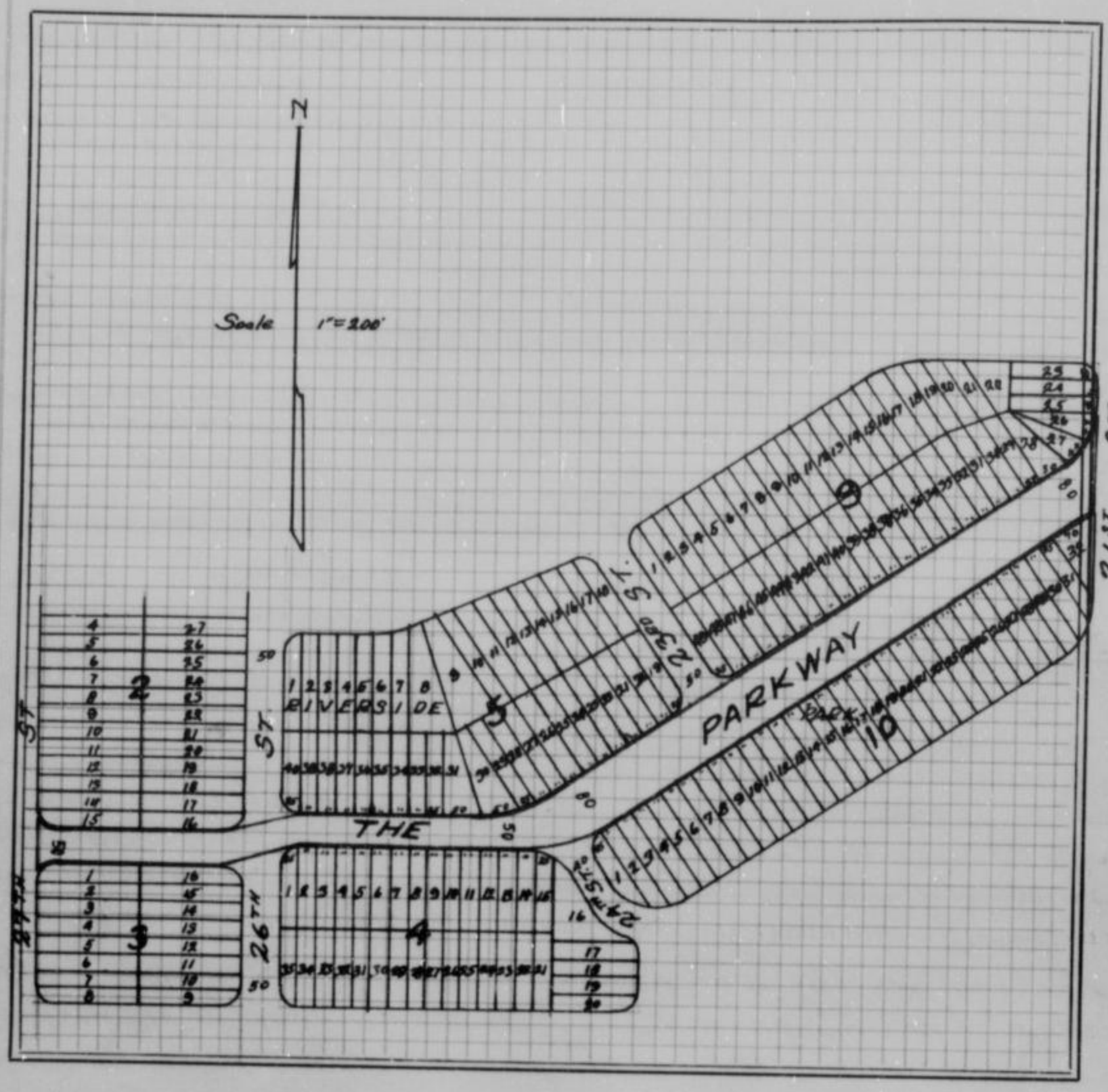

Field Notes

Viewers' Report of View and Survey

ALSO, upon said 9th *day of* April *192*7*, said* Dave Espenlaub, Sa
and Peter H. Kramer *, Viewers, presented to said County Board their several reports, as*
"Pursuant to Commissioners' Notice, we met at the point *of* beginning *in* Quinc
Township, on the 7th *day of* April *192*7*, and taking to our assistance*
and *as chain carriers, and* *as ma*
to view the route of the road petitioned for, which was surveyed under our direction by P. A. Williamso
County Surveyor, the field notes and plat of which survey are hereto attached and form part of this report, and after ca
tion we are of the opinion that said road is practicable, and of public utility, and recommend that it be granted, as lo
veyed, and that it be established and opened 50 & 80 *feet wide."*

WYANDOTTE COUNTY, KANSAS

And further report that the following is a complete list of the names of all persons (Owners, Agents or Guardians) who filed claims with us for damages or compensation, (which said claims are herewith submitted,) by reason of the location and establishment of said proposed road and the amount awarded to each, by us, to-wit:

NAMES	OWNER, AGENT OR GUARDIAN	FRACTIONAL PART	Sec.	Twp.	R'nge	Acres Appropriated	Am't Claimed	Amount Awarded by Viewers	Commissioners Revision
	No Damages								

ALSO, upon said .....day of .....192....., there was presented to said County Board, the affidavit of .....one of the petitioners aforesaid, setting forth that due notice of the..... of said proposed road, together with date of meeting of the Viewers, as per published notice of County Clerk, had been served upon each of the persons noted below, who, as Owners, Agents, or Guardians were all the persons through whose premises said road is proposed to be located, except those who have signed Relinquishment, to-wit:

DATE WHEN NOTICE WAS SERVED	NAME OF PERSON	OWNER, AGENT OR GUARDIAN	FRACTIONAL PART	Sec.	Twp.	Range	REMARKS

WHEREUPON, on the 9th day of April 192 7, the following action thereon was had by said Board of County Commissioners, to-wit:

Upon due consideration, no legal objection having been offered against the establishment of said road, and believing the same to be of public utility, it is ORDERED: that the Viewers' Report of View and Report and Plat of Survey be adopted, and that said road be declared located and established as a public highway in accordance therewith; full record thereof to be made in the County Road Record and Plat, as Road No. ....., and the Trustees of Quindaro Township be notified to cause the same to be opened for public travel.

I CERTIFY, that the foregoing is a complete record of the location and establishment of said road No. ....., as required by law to be made, and that the same was recorded on the .....day of .....192.....

.....
County Clerk.

35

478

ROAD RECORD,

SAML DODSWORTH STATIONERY

PETITION

Road No......

BE IT REMEMBERED, *That on the* 26th *day of* July 1926, *a Road P*

Edward Sackrider *and* 14 *others, was presented to the Board of County C*

Wyandotte County, Kansas, praying for Location *of a certain road, described a*

Beginning at a point on the Defries Road 500ft. East of S.W. Co
of S.W. ¼ of Sec. 15-11-24; Thence North 1322.6 ft. to the North Line of Valley Cent
East 40 ft. thence Sooth 396 ft; Thence East 1277 ft. Thence Nort
666.3 feet to a point 33 ft. west of the N.E. Cor. of Valley Cen
East 33 feet; Thence Southwesterly and parallel with the Nor
of the K.C.K.V. & W. Ry. Co. Right of way to a point 436 ft.
North Line of said Valley Center; Thence West 1259.6 feet;
South About 875 feet to the North line of Defries Road Thence
to beginning; Being and intending to describe a road as sho
Recorded Plat of Valley Center a subdivision of Land in Wyan
Coonty Kansas.

BOND

SAID PETITION was accompanied with Bond, as required by law, signed by.....

as principal, and.....*and*.....*a*

penal sum of.....*DOLLARS, ($*.....*)*

Relinquishment of Claim for Damages

WE, The undersigned, owning land along the line of the.....*road described in the accom*

hereby relinquish all claim of damage that we might have, either as owner or agent, by reason of land to be appropr

way for said road, and waive notice to land owners, provided by law, and donate the land for right of way for said r

lands, a description of which is placed opposite our several names:

NAMES	Owner or Agent	DESCRIPTION	S	T	R	A
Edward Sackrider						
M. Trent						
Ralph O. Luding						
C. T. DeFries						
J. F. Gillilan						
Roy C. Flint						
Ira Mc Millan						
C. E. Dudley						
Dan Reardon						
D. J. Caskey						
M. J. Soden						
E. E. Bernard						
J. O. DeFries						
J. W. Enright						
W. L. Hendee						

I,.....*one of the petitioners on the Petition herewith subm*

certify that all of the resident land owners owning land along the line of the road described therein have signed t

quishment except:.....

WHEREUPON, said bond was approved by the Board, and it appearing to the satisfaction of the Board, that the law had been substantially complied with, it was ordered, that Dave Espenlaub, Samuel Clarke *and* Peter H. Kramer *be appointed viewers of the proposed road, and that they meet in conjunction with the County Surveyor, at the* point *of* beginning *in* Wyandotte *Township, on the* 12th *day of* May *192*7*, and proceed to view and lay out said road, according to law, giving to all parties a hearing, and make due report of their proceedings to the County Board.*

AFTERWARDS, TO-WIT: On the ..... day of ..... 192....., ... County Clerk, presented to said Board his certificate, under seal, setting forth, that pursuant to law he had caused public notice of said proposed road to be published in ..... (a weekly newspaper, published in ..... Kansas,) for two consecutive weeks and that said notice was so published in said newspaper, on the ..... day of ..... 192....., the ..... day of ..... 192....., and the ..... day of ..... 192....., and had also caused similar notice to be posted to public view upon the bulletin board in his office from ..... 192....., to ..... 192....., and similar notices to be publicly posted in the following places, to-wit:

from ..... 192....., to ..... 192....., at ..... in ..... Township
from ..... 192....., to ..... 192....., at ..... in ..... Township
from ..... 192....., to ..... 192....., at ..... in ..... Township
and had also caused record of same to be made in County Commissioner's Record, Volume "....." page "....."

ALSO, upon said 2nd *day of* June *192*7*,* P. A. Williamson *County Surveyor presented to said County Board, his report of survey of said proposed road, plat and field notes, in words and figures as follows, to-wit:*

Pursuant to the order of the Board, I met with Dave Espenlaub, Samuel Clarke *and* Peter H. Kramer *viewers, at the* point *of* beginning *in* Wyandotte *Township, on the* 12th *day of* May *192*7*, and under the direction of said viewers, proceeded to survey said road as petitioned for, conspicuously marking the same throughout, and noting the courses and distances, and I do hereby certify that the following is a correct return of the survey of said road, and plat of the same, to-wit:*

The north and south road in the plat of Valley Center, said road being described as follows: Beginning at a point 520 feet east and 20 feet North of the S.W. Cor of the SE¼ of the SW¼ of Sec. 15-11-24; thence North 1320 feet to the north line of the plat of Valley Center. Also east and west road in the plat of Valley Center, said road being described as follows :- Beginning at a point 540 feet east and 905.9 feet north of the S.W Cor. of the S.E.¼ of the S.W.¼ of Sec. 15-11-24. Thence east 1284.8 to the right-of-way of the K. C. Kaw Valley and Western.

480

E Sackrider

ROAD RECORD,

EDWARD SACKRIDER (STREETS IN VALLEY CENTER)

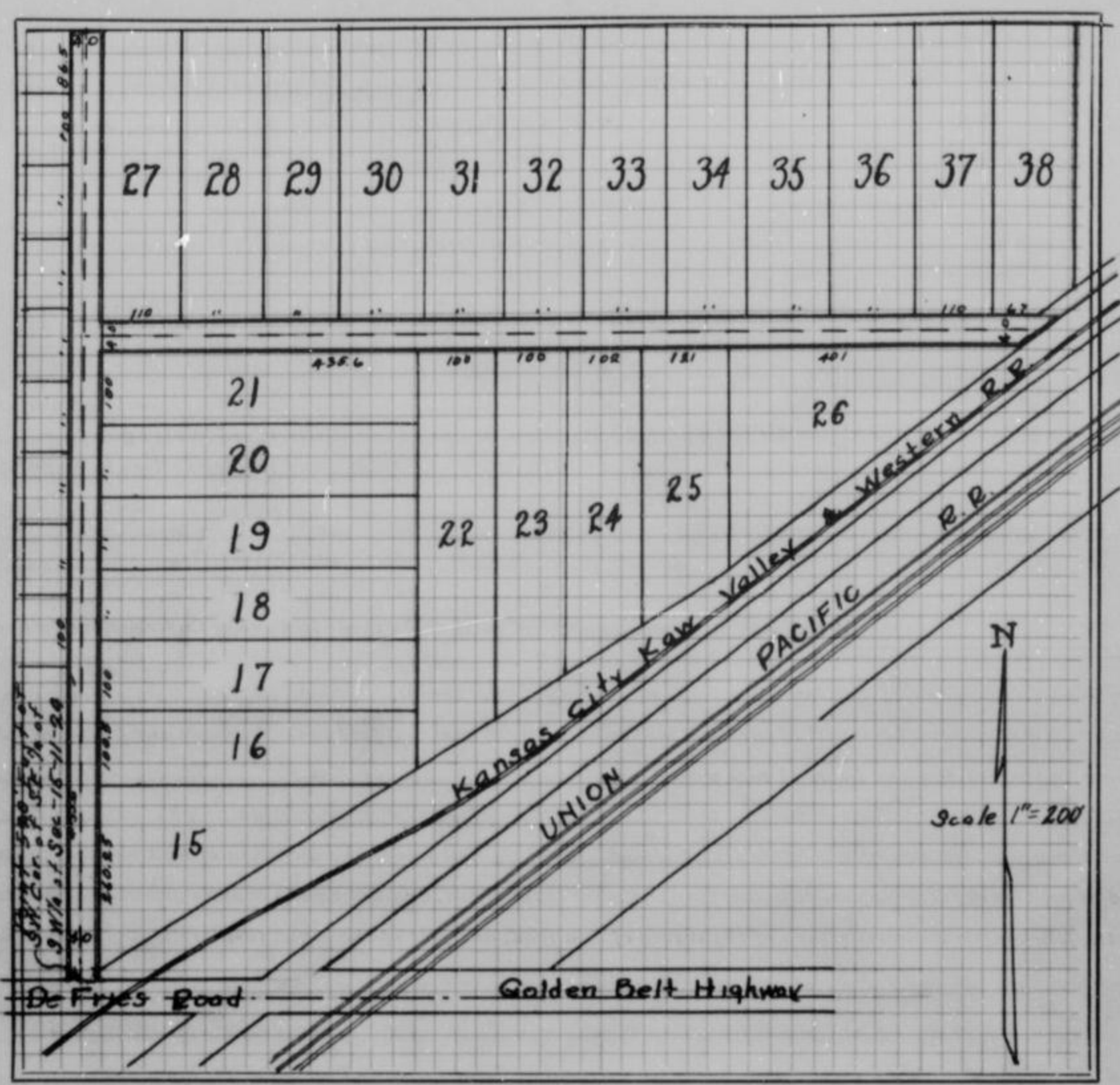

County Surveyor's plat and Field Notes

Field Notes

Viewers' Report of View and Survey

ALSO, upon said 2nd *day of* June *912, said* Pape Espenlaub Sa
and Peter H. Kraeger *, Viewers, presented to said County Board their several reports, as*

"Pursuant to Commissioners' Notice, we met at the point *of* beginning *in* Wyand
Township, on the 12th *day of* May *192 7, and taking to our assistance*
and *as chain carriers, and* *as m*
to view the route of the road petitioned for, which was surveyed under our direction by P. A. Williamso
County Surveyor, the field notes and plat of which survey are hereto attached and form part of this report, and after
tion we are of the opinion that said road is practicable, and of public utility, and recommend that it be granted, as
veyed, and that it be established and opened 40 *feet wide."*

WYANDOTTE COUNTY, KANSAS

Viewers' Report of Damages Claimed and Awarded

And further report that the following is a complete list of the names of all persons (Owners, Agents or Guardians) who filed claims with us for damages or compensation, (which said claims are herewith submitted,) by reason of the location and establishment of said proposed road and the amount awarded to each, by us, to-wit:

NAMES	OWNER, AGENT OR GUARDIAN	FRACTIONAL PART	Sec.	Twp.	R'nge	Acres Appropriated	Am't Claimed	Amount Awarded by Viewers	Commissioners Revision
	No Damages								

Petitioner's Affidavit of Service of Notice

ALSO, upon said.....day of.....192....., there was presented to said County Board, the affidavit of .....one of the petitioners aforesaid, setting forth that due notice of the..... of said proposed road, together with date of meeting of the Viewers, as per published notice of County Clerk, had been served upon each of the persons noted below, who, as Owners, Agents, or Guardians were all the persons through whose premises said road is proposed to be located, except those who have signed Relinquishment, to-wit:

DATE WHEN NOTICE WAS SERVED	NAME OF PERSON	OWNER, AGENT OR GUARDIAN	FRACTIONAL PART	Sec.	Twp.	Range	REMARKS

Final Order of Board of County Comm'ers

WHEREUPON, on the 2nd day of June 192 7, the following action thereon was had by said Board of County Commissioners, to-wit:

Upon due consideration, no legal objection having been offered against the establishment of said road, and believing the same to be of public utility, it is ORDERED: that the Viewers' Report of View and Report and Plat of Survey be adopted, and that said road be declared located and established as a public highway in accordance therewith; full record thereof to be made in the County Road Record and Plat, as Road No.....—, and the Trustees of Wyandotte Township be notified to cause the same to be opened for public travel.

I CERTIFY, that the foregoing is a complete record of the location and establishment of said road No....., as required by law to be made, and that the same was recorded on the.....day of.....192.....

ROAD RECORD,

SAML DOOS WORTH STATIONERY CO KANSAS CITY MO

PETITION

Road No......

BE IT REMEMBERED, *That on the* 7th *day of* April 192 7, *a Road Petition sign*
Emil Seitter *and* 11 *others, was presented to the Board of County Commission*
Wyandotte County, Kansas, praying for Vacation of alley ~~*of a certain road*~~, *described as follows, t*
Beginning at Elm St. from thence West to Hickory St. in K
Heights an addition in Shawnee Twp. Wyandotte County.

BOND

SAID PETITION was accompanied with Bond, as required by law, signed by.....
as principal, and.....*and*.....*as sureties, i*
penal sum of.....*DOLLARS, ($*.....)

Relinquishment of Claim for Damages

WE, The undersigned, owning land along the line of the.....*road described in the accompanying pe*
hereby relinquish all claim of damage that we might have, either as owner or agent, by reason of land to be appropriated as rig
way for said road, and waive notice to land owners, provided by law, and donate the land for right of way for said road throug
lands, a description of which is placed opposite our several names:

NAMES	Owner or Agent	DESCRIPTION	S	T	R	Total Number Acres in Descrip
Joseph Freudenberger						
Emil O. Seitter						
Frank Peabody						
D. Ackerman						
P. A. Wheeler						
H. S. Kennedy						
James E. Harry						
J. M. Bodrers						
J. W. McNutty						
D. Espenlaub						
Havel Connaday						
Sam Jameson.						

I,.....*one of the petitioners on the Petition herewith submitted, do he*
certify that all of the resident land owners owning land along the line of the road described therein have signed the within r
quishment except:.....

Appointment of Viewers

PROOF OF PUBLIC NOTICE

County Surveyor's Report and Field Notes

WHEREUPON, said bond was approved by the Board, and it appearing to the satisfaction of the Board, that the law had been substantially complied with, it was ordered, that Samuel Clarke Dave Espenlaub *and* Peter H. Kramer *be appointed viewers of the proposed road, and that they meet in conjunction with the County Surveyor, at the* Point *of* beginning *in* Shawnee *Township, on the* 12th *day of* May *192*7*, and proceed to view and lay out said road, according to law, giving to all parties a hearing, and make due report of their proceedings to the County Board.*

AFTERWARDS, TO-WIT: On the ..... day of ..... 192....., ... County Clerk, presented to said Board his certificate, under seal, setting forth, that pursuant to law he had caused public notice of said proposed road to be published in ..... (a weekly newspaper, published in ..... Kansas,) for two consecutive weeks and that said notice was so published in said newspaper, on the ..... day of ..... 192....., the ..... day of ..... 192....., and the ..... day of ..... 192....., and had also caused similar notice to be posted to public view upon the bulletin board in his office from ..... 192....., to ..... 192....., and similar notices to be publicly posted in the following places, to-wit:

from ..... 192....., to ..... 192....., at ..... in ..... Township
from ..... 192....., to ..... 192....., at ..... in ..... Township
from ..... 192....., to ..... 192....., at ..... in ..... Township

and had also caused record of same to be made in County Commissioner's Record, Volume "....." page "....."

ALSO, upon said 24th *day of* June *192*7*, P. A. Williamson County Surveyor presented to said County Board, his report of survey of said proposed road, plat and field notes, in words and figures as follows, to-wit:*

Pursuant to the order of the Board, I met with Samuel Clarke, Dave Espenlaub *and* Peter H Kramer *viewers, at the* point *of* beginning *in* Shawnee *Township, on the* 12th *day of* May *192*7*, and under the direction of said viewers, proceeded to survey said road as petitioned for, conspicuously marking the same throughout, and noting the courses and distances, and I do hereby certify that the following is a correct return of the survey of said road, and plat of the same, to-wit:*

To be vacated; The alley in Block 5 in the plat of Kinney Heights, and extending from Elm to Hickory Street in said block.

ROAD RECORD,

E Seitter

County Surveyor's plat and Field Notes

Field Notes

Viewers' Report of View and Survey

ALSO, upon said 24th *day of* June *192*7, *said* Samuel Clarke, Dave *and* Peter H. Kramer, *Viewers, presented to said County Board their several reports, as fol*

"Pursuant to Commissioners' Notice, we met at the point *of* beginning *in* Shawnee *Township, on the* 12th *day of* May *192*7, *and taking to our assistance* ..... *and* ..... *as chain carriers, and* ..... *as marke to view the route of the road petitioned for, which was surveyed under our direction by* P. A. Williamson *County Surveyor, the field notes and plat of which survey are hereto attached and form part of this report, and after care tion we are of the opinion that said road is practicable, and of public utility, and recommend that it be granted, as loca veyed, and that it be established and opened* ..... *feet wide."*

ers' Report Damages med and warded

And further report that the following is a complete list of the names of all persons (Owners, Agents or Guardians) who filed claims with us for damages or compensation, (which said claims are herewith submitted,) by reason of the location and establishment of said proposed road and the amount awarded to each, by us, to-wit:

NAMES	OWNER, AGENT OR GUARDIAN	FRACTIONAL PART	Sec.	Twp.	R'nge	Acres Appropriated	Am't Claimed	Amount Awarded by Viewers	Commissioners Revision

titioner's davit of rvice of Notice

ALSO, upon said.....day of.....192....., there was presented to said County Board, the affidavit of .....one of the petitioners aforesaid, setting forth that due notice of the..... of said proposed road, together with date of meeting of the Viewers, as per published notice of County Clerk, had been served upon each of the persons noted below, who, as Owners, Agents, or Guardians were all the persons through whose premises said road is proposed to be located, except those who have signed Relinquishment, to-wit:

DATE WHEN NOTICE WAS SERVED	NAME OF PERSON	OWNER, AGENT OR GUARDIAN	FRACTIONAL PART	Sec.	Twp.	Range	REMARKS

l Order of d of County omm'ers

***WHEREUPON**, on the.....day of.....192....., the following action thereon was had by said Board of County Commissioners, to-wit:*

Upon due consideration, no legal objection having been offered against the establishment of said road, and believing the same to be of public utility, it is ORDERED: that the Viewers' Report of View and Report and Plat of Survey be adopted, and that said road be declared located and established as a public highway in accordance therewith; full record thereof to be made in the County Road Record and Plat, as Road No.....and the Trustees of.....Township be notified to cause the same to be opened for public travel.

I CERTIFY, that the foregoing is a complete record of the location and establishment of said road No....., as required by law to be made, and that the same was recorded on the.....day of.....192.....

.....
County Clerk.

ROAD RECORD,

SAML DOOSWORTH STATIONERY

PETITION

Road No.

BE IT REMEMBERED, That on the 26th day of January 1927, a Road P
F. J. Taylor and 12 others, was presented to the Board of County
Wyandotte County, Kansas, praying for Relocation of a certain road, described
Beginning at a point about 250 ft. West of the east
the east and west Center line of Sec. 27-10-24. Th
West on said east and west Center line about 900 ft

BOND

SAID PETITION was accompanied with Bond, as required by law, signed by ..... *as principal, and* ..... *and* ..... *a penal sum of* ..... *DOLLARS, ($*.....*)*

Relinquishment of Claim for Damages

WE, The undersigned, owning land along the line of the ..... *road described in the accom hereby relinquish all claim of damage that we might have, either as owner or agent, by reason of land to be appropr way for said road, and waive notice to land owners, provided by law, and donate the land for right of way for said r lands, a description of which is placed opposite our several names:*

NAMES	Owner or Agent	DESCRIPTION	S	T	R	A
Frank Armstrong						
W. T. Hamilton						
J. N. Taylor						
A. G Gunn						
J. L. Dickson						
E. M. Wilkes						
J. C. Klamm						
S. C. Burton						
W. E. Shephard						
Geo. Klamm						
J. M. Adams						
R. E. Lake						

I, ... *one of the petitioners on the Petition herewith submitt certify that all of the resident land owners owning land along the line of the road described therein have signed the quishment except:* .....

Signed: .....

WHEREUPON, said bond was approved by the Board, and it appearing to the satisfaction of the Board, that the law had been substantially complied with, it was ordered, that Dave Espenlaub, Samuel Clarke *and* Peter H. Kramer *be appointed viewers of the proposed road, and that they meet in conjunction with the County Surveyor, at the* point *of* beginning *in* Quindaro *Township, on the* 6th *day of* April *192__, and proceed to view and lay out said road, according to law, giving to all parties a hearing, and make due report of their proceedings to the County Board.*

AFTERWARDS, TO-WIT: On the ____ day of ____ 192__, ____ County Clerk, presented to said Board his certificate, under seal, setting forth, that pursuant to law he had caused public notice of said proposed road to be published in ____ (a weekly newspaper, published in ____ Kansas,) for two consecutive weeks and that said notice was so published in said newspaper, on the ____ day of ____ 192__, the ____ day of ____ 192__, and the ____ day of ____ 192__, and had also caused similar notice to be posted to public view upon the bulletin board in his office from ____ 192__, to ____ 192__, and similar notices to be publicly posted in the following places, to-wit:

from ____ 192__, to ____ 192__, at ____ in ____ Township
from ____ 192__, to ____ 192__, at ____ in ____ Township
from ____ 192__, to ____ 192__, at ____ in ____ Township

and had also caused record of same to be made in County Commissioner's Record, Volume "____" page "____"

ALSO, upon said 11th *day of* April *1927, P A Williamson County Surveyor presented to said County Board, his report of survey of said proposed road, plat and field notes, in words and figures as follows, to-wit:*

Pursuant to the order of the Board, I met with Dave Espenlaub, Samuel Clarke *and* Peter H Kramer *viewers, at the* point *of* beginning *in* Quindaro *Township, on the* 7th *day of* April *192*7*, and under the direction of said viewers, proceeded to survey said road as petitioned for, conspicuously marking the same throughout, and noting the courses and distances, and I do hereby certify that the following is a correct return of the survey of said road, and plat of the same, to-wit:*

Beginning at a point on the east and west center line of Section 27-10-24, where said center line intersects the northerly line of the right-of-way of the K. C. N. W. Ry. (now abandoned) said point being approximately 270 feet west of the east end of said east and west center line. Running thence west along said center line to its intersection with said northerly line of the right-of-way at a point approximately 1220 feet west of the east end of said east and west center line.

ROAD RECORD,

F. J. TAYLOR (RELOCATION OF PART OF I. Z LONG ROAD)

County Surveyor's plat and Field Notes

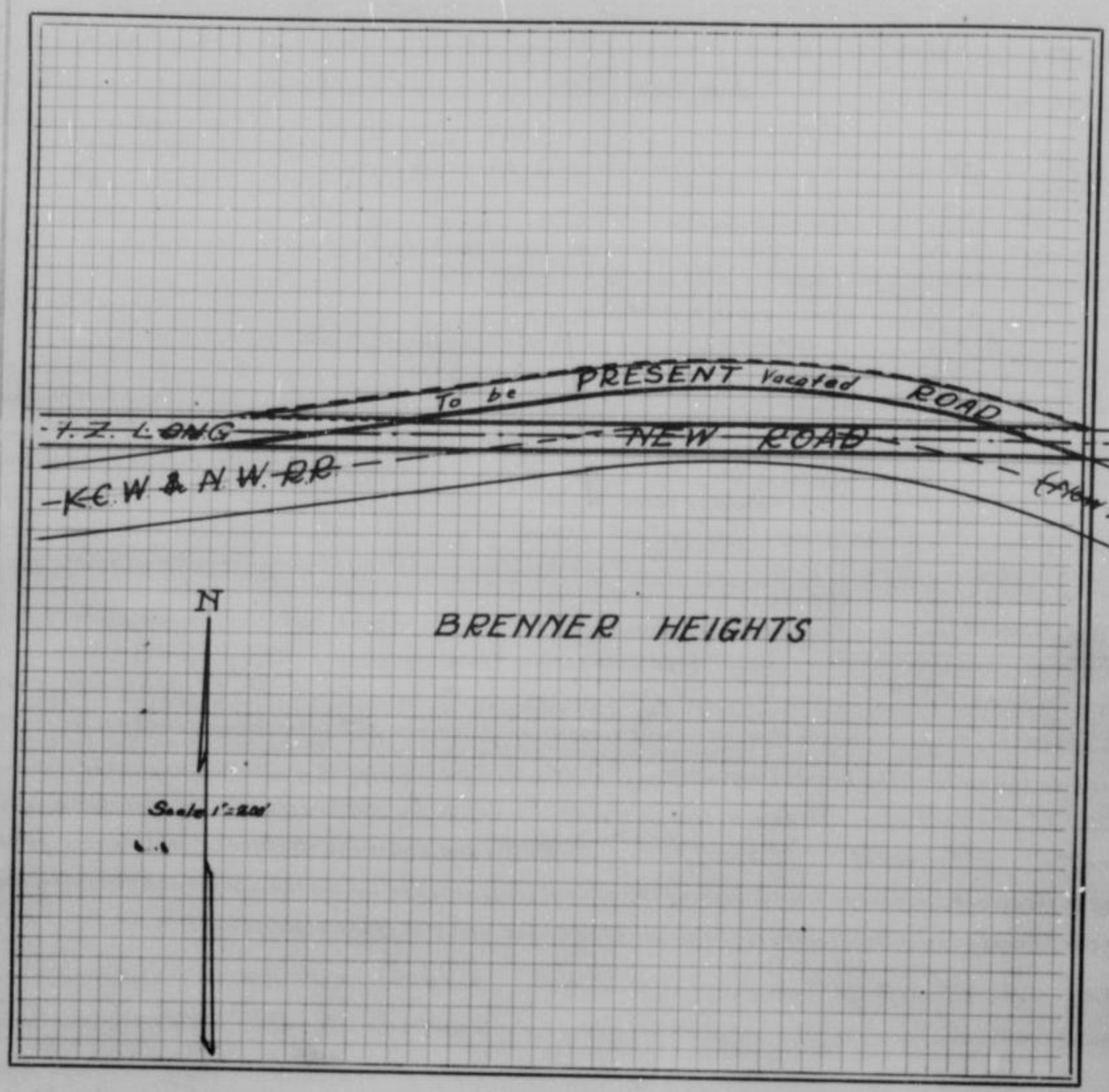

Field Notes

Viewers' Report of View and Survey

ALSO, upon said 11th *day of* April *192*7, *said* Dave Espenlaub, Sam
and Peter H. Kramer, *Viewers, presented to said County Board their several reports, as fol*
"Pursuant to Commissioners' Notice, we met at the point *of* beginning *in* Quinc
Township, on the 7th *day of* April *192*7, *and taking to our assistance*
and *as chain carriers, and* *as marke*
to view the route of the road petitioned for, which was surveyed under our direction by P. A. Williams
County Surveyor, the field notes and plat of which survey are hereto attached and form part of this report, and after care
tion we are of the opinion that said road is practicable, and of public utility, and recommend that it be granted, as loca
veyed, and that it be established and opened 70 *feet wide."*

WYANDOTTE COUNTY, KANSAS

Viewers' Report of Damages Claimed and Awarded

And further report that the following is a complete list of the names of all persons (Owners, Agents or Guardians) who filed claims with us for damages or compensation, (which said claims are herewith submitted,) by reason of the location and establishment of said proposed road and the amount awarded to each, by us, to-wit:

NAMES	OWNER, AGENT OR GUARDIAN	FRACTIONAL PART	Sec.	Twp.	R'nge	Acres Appropriated	Am't Claimed	Amount Awarded by Viewers	Commissioners Revision
	No Damages								

Petitioner's Affidavit of Service of Notice

ALSO, upon said ..... day of ..... 192..., there was presented to said County Board, the affidavit of ..... one of the petitioners aforesaid, setting forth that due notice of the ..... of said proposed road, together with date of meeting of the Viewers, as per published notice of County Clerk, had been served upon each of the persons noted below, who, as Owners, Agents, or Guardians were all the persons through whose premises said road is proposed to be located, except those who have signed Relinquishment, to-wit:

DATE WHEN NOTICE WAS SERVED	NAME OF PERSON	OWNER, AGENT OR GUARDIAN	FRACTIONAL PART	Sec.	Twp.	Range	REMARKS

Final Order of Board of County Comm'ers

WHEREUPON, on the 2nd *day of* June *192*7*, the following action thereon was had by said Board of County Commissioners, to-wit:*

Upon due consideration, no legal objection having been offered against the establishment of said road, and believing the same to be of public utility, it is ORDERED: that the Viewers' Report of View and Report and Plat of Survey be adopted, and that said road be declared located and established as a public highway in accordance therewith; full record thereof to be made in the County Road Record and Plat, as Road No. ....., and the Trustees of Quindaro *Township be notified to cause the same to be opened for public travel.*

I CERTIFY, that the foregoing is a complete record of the location and establishment of said road No. ....., as required by law to be made, and that the same was recorded on the ..... day of ..... 192....

County Clerk.

490

ROAD RECORD,

SAML DODSWORTH STATIONERY

PETITION

Road No......

BE IT REMEMBERED, *That on the* 14th *day of* April 192 7., *a Road P*

O.W. Breidenthal *and* 17 *others, was presented to the Board of County C*

Wyandotte County, Kansas, praying for Location *of a certain road, described a*

Beginning at a point on the Mattoon Road 30 feet North of th
Line of the right-of-way of the K.C.K.V. & W. Ry. Thens
northeasterly along and against the K.C.K.V. & W. Ry. and
and Missouri Railway and Terminal Company and to the C
of Kansas City, Kansas, said road to be so located as
the requirements of the State and Federal Governme
to be 60 feet wide and terminating at City Limits o
City Kansas.

BOND

Relinquishment of Claim for Damages

SAID PETITION was accompanied with Bond, as required by law, signed by.....

as principal, and.....*and*.....*as*

penal sum of.....*DOLLARS, ($*.....)

WE, The undersigned, owning land along the line of the.....*road described in the accomp*

hereby relinquish all claim of damage that we might have, either as owner or agent, by reason of land to be appropri

way for said road, and waive notice to land owners, provided by law, and donate the land for right of way for said ro

lands, a description of which is placed opposite our several names:

NAMES	Owner or Agent	DESCRIPTION	S	T	R	T Ac
John B. Lindsey						
H. H. Hammond						
Otto Schweder						
J. E Rightmire						
V. A Schweder						
W. B. Krepps						
O. W. Breidenthal						
John W. McAlpine						
Jessie S. McAlpine						
W. R. McAdams						
D. H. Cameron						
Matt Mugenich						
E. H. Breidenthal						
Ed Lietzen						
F. E Folke						
Leslie L. Cook						
Mary Jane Stonebreaker						
J. E. Jennings						

I,.....*one of the petitioners on the Petition herewith submitt*

certify that all of the resident land owners owning land along the line of the road described therein have signed the

quishment except:.....

WHEREUPON, said bond was approved by the Board, and it appearing to the satisfaction of the Board, that the law had been substantially complied with, it was ordered, that Samuel Clarke, Dave Espenlaub *and* Peter H Kramer *be appointed viewers of the proposed road, and that they meet in conjunction with the County Surveyor, at the* point *of* beginning *in* Wyandotte *Township, on the* 12 *day of* May *192*7*, and proceed to view and lay out said road, according to law, giving to all parties a hearing, and make due report of their proceedings to the County Board.*

AFTERWARDS, TO-WIT: On the ..... day of ..... 192....., ... County Clerk, presented to said Board his certificate, under seal, setting forth, that pursuant to law he had caused public notice of said proposed road to be published in ..... (a weekly newspaper, published in ..... Kansas,) for two consecutive weeks and that said notice was so published in said newspaper, on the ..... day of ..... 192....., the ..... day of ..... 192....., and the ..... day of ..... 192....., and had also caused similar notice to be posted to public view upon the bulletin board in his office from ..... 192....., to ..... 192....., and similar notices to be publicly posted in the following places, to-wit:

from ..... 192....., to ..... 192....., at ..... in ..... Township
from ..... 192....., to ..... 192....., at ..... in ..... Township
from ..... 192....., to ..... 192....., at ..... in ..... Township
and had also caused record of same to be made in County Commissioner's Record, Volume "....." page "....."

ALSO, upon said 12 *day of* September *192*7*,* P. A. Williamson *County Surveyor presented to said County Board, his report of survey of said proposed road, plat and field notes, in words and figures as follows, to-wit:*

Pursuant to the order of the Board, I met with Samuel Clarke, Dave Espenlaub *and* Peter H. Kramer *viewers, at the* point *of* beginning *in* Wyandotte *Township, on the* 12th *day of* May *192*7*, and under the direction of said viewers, proceeded to survey said road as petitioned for, conspicuously marking the same throughout, and noting the courses and distances, and I do hereby certify that the following is a correct return of the survey of said road, and plat of the same, to-wit:*

Beginning at a point on the easterly line of the Mattoon Road, said road being 30 feet north of the Northerly line of the K.C.K.V.&W. Electric R.R. right-of-way; thence Northeasterly along and against the right-of-way of the K.C.K.V.&W Ry. and the Kansas and Missouri Railway and terminal Co. to the city limits of Kansas City, Kansas, being the north line of Sec. 18-11-25

ROAD RECORD,

County Surveyor's plat and Field Notes

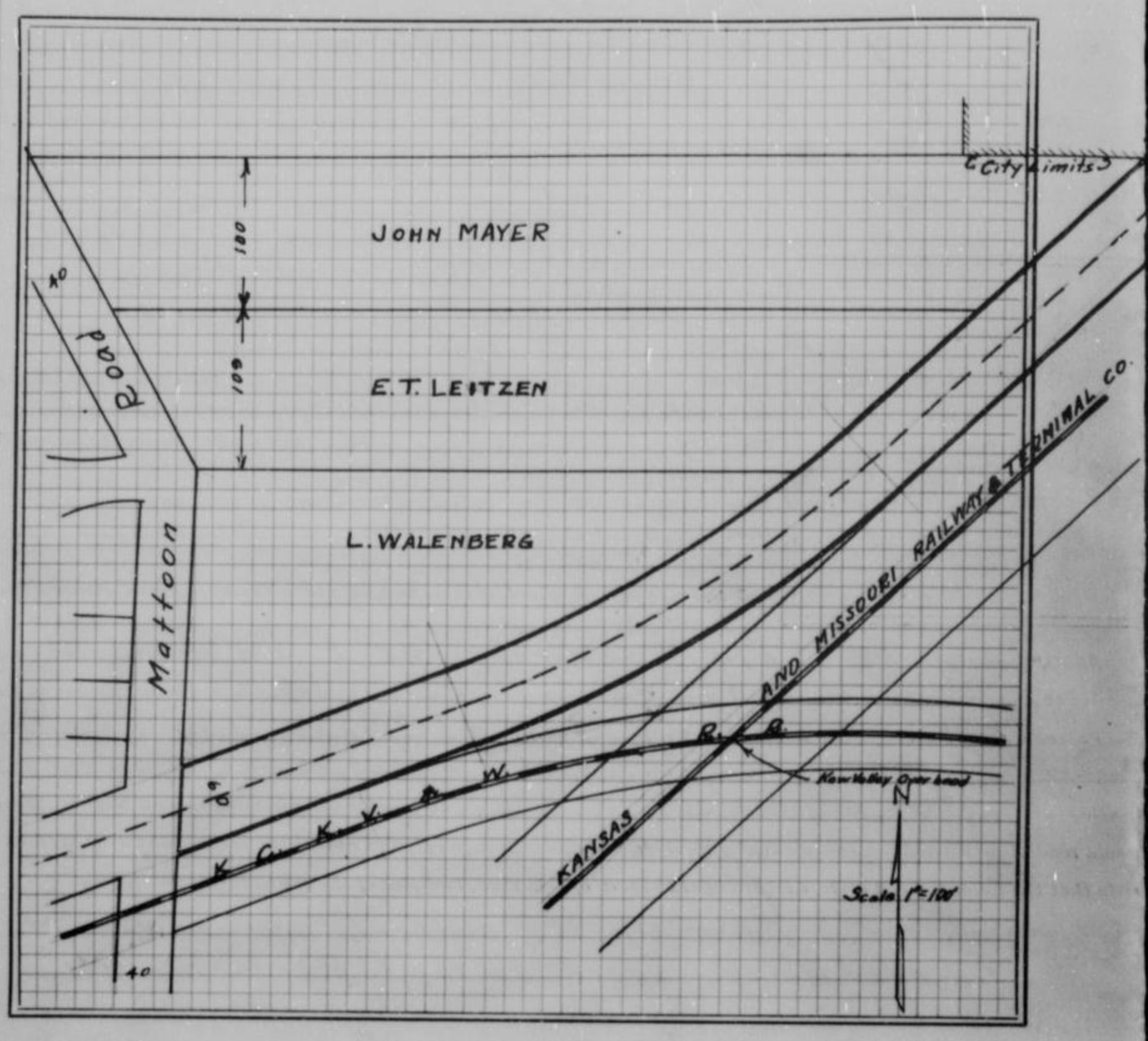

Field Notes

Viewers' Report of View and Survey

ALSO, upon said 22nd *day of* September *1927, said* Samuel Clarke, Dave E.
and Peter H. Kramer, *Viewers, presented to said County Board their several reports, as f*

"Pursuant to Commissioners' Notice, we met at the point *of* beginning *in* Wyandot
Township, on the 12th *day of* May *192*7, *and taking to our assistance*
and *as chain carriers, and* *as mar*
to view the route of the road petitioned for, which was surveyed under our direction by P. A. Williamson
County Surveyor, the field notes and plat of which survey are hereto attached and form part of this report, and after ca
tion we are of the opinion that said road is practicable, and of public utility, and recommend that it be granted, as lo
veyed, and that it be established and opened 60 *feet wide."*

WYANDOTTE COUNTY, KANSAS

493 7

Viewers' Report of Damages Claimed and Awarded

And further report that the following is a complete list of the names of all persons (Owners, Agents or Guardians) who filed claims with us for damages or compensation, (which said claims are herewith submitted,) by reason of the location and establishment of said proposed road and the amount awarded to each, by us, to-wit:

NAMES	OWNER, AGENT OR GUARDIAN	FRACTIONAL PART	Sec.	Twp.	R'nge	Acres Appropriated	Am't Claimed	Amount Awarded by Viewers	Remarks
Fred Wallenberg	owner	Estate NE¼	18	11	25		$3900	$3400	
E.T. Letzer		NE¼	18	11	25		$1054	$554	
John Mayer		NE¼	18	11	25			60	

Petitioner's Affidavit of Service of Notice

ALSO, upon said ..... day of ..... 192..., there was presented to said County Board, the affidavit of ..... one of the petitioners aforesaid, setting forth that due notice of the ..... of said proposed road, together with date of meeting of the Viewers, as per published notice of County Clerk, had been served upon each of the persons noted below, who, as Owners, Agents, or Guardians were all the persons through whose premises said road is proposed to be located, except those who have signed Relinquishment, to-wit:

Date When Notice was Served	Name of Person	Owner, Agent or Guardian	Fractional Part	Sec.	Twp.	Range	Remarks

Final Order of Board of County Comm'ers

WHEREUPON, on the 29th *day of* September *192*7*, the following action thereon was had by said Board of County Commissioners, to-wit:*

Upon due consideration, no legal objection having been offered against the establishment of said road, and believing the same to be of public utility, it is ORDERED: that the Viewers' Report of View and Report and Plat of Survey be adopted, and that said road be declared located and established as a public highway in accordance therewith; full record thereof to be made in the County Road Record and Plat, as Road No. ....., and the Trustees of Wyandotte *Township be notified to cause the same to be opened for public travel.*

I CERTIFY, that the foregoing is a complete record of the location and establishment of said road No. ....., as required by law to be made, and that the same was recorded on the ..... day of ..... 192.....

County Clerk.

494

ROAD RECORD,

SAML DODSWORTH STATIONERY CO

PETITION

Road No.

BE IT REMEMBERED, *That on the* 4th *day of* June 192 7, *a Road Pet*

C. V. Berry *and* 11 *others, was presented to the Board of County Co*

Wyandotte County, Kansas, praying for Location *of a certain road, described as*

Beginning at intersection of John Schvetz County Roa
out in the plat of Cunningham Farms, thence west along
street across Cunningham Farms: thence continueing wes
P. J. Pretz County Road

BOND

SAID PETITION was accompanied with Bond, as required by law, signed by

as principal, and *and* *as s*

penal sum of *DOLLARS, ($*)

Relinquishment of Claim for Damages

WE, The undersigned, owning land along the line of the *road described in the accompa*

hereby relinquish all claim of damage that we might have, either as owner or agent, by reason of land to be appropria

way for said road, and waive notice to land owners, provided by law, and donate the land for right of way for said roa

lands, a description of which is placed opposite our several names:

NAMES	Owner or Agent	DESCRIPTION	S	T	R	To Acr
C. V. Berry						
P. M. Penbrose						
Earl Berry						
H. Everhart						
A. B. Wallace						
E. L. Geuyer						
EN. Gordon						
J. R. Kindall						
C. H. Green						
J. A. Everhart						
John Oswald						
Harry Yookum						

I, *one of the petitioners on the Petition herewith submitt*

certify that all of the resident land owners owning land along the line of the road described therein have signed the

quishment except:

Appointment of Viewers

WHEREUPON, said bond was approved by the Board, and it appearing to the satisfaction of the Board, that the law had been substantially complied with, it was ordered, that Dave Espenlaub Samuel Clarke *and* Peter H. Kramer *be appointed viewers of the proposed road, and that they meet in conjunction with the County Surveyor, at the* point *of* beginning *in* Shawnee *Township, on the* 10 th *day of* August *192*7*, and proceed to view and lay out said road, according to law, giving to all parties a hearing, and make due report of their proceedings to the County Board.*

AFTERWARDS, TO-WIT: On the ..... day of ..... 192....., ...

PROOF OF PUBLIC NOTICE

County Clerk presented to said Board his certificate, under seal, setting forth, that pursuant to law he had caused public notice of said proposed road to be published in ..... (a weekly newspaper, published in ..... Kansas,) for two consecutive weeks and that said notice was so published in said newspaper, on the ..... day of ..... 192....., the ..... day of ..... 192....., and the ..... day of ..... 192....., and had also caused similar notice to be posted to public view upon the bulletin board in his office from ..... 192....., to ..... 192....., and similar notices to be publicly posted in the following places, to-wit:

from ..... 192....., to ..... 192....., at ..... in ..... Township
from ..... 192....., to ..... 192....., at ..... in ..... Township
from ..... 192....., to ..... 192....., at ..... in ..... Township

and had also caused record of same to be made in County Commissioner's Record, Volume "....." page "....."

ROAD NOTICE

State of Kansas } ss
County of Wyandotte }

To whom it may concern:

Take Notice, That a legal petition signed by C. V. Berry, and other householders of Shawnee Township, in said County, has been presented to the Board of County Commissioners praying for the location of a road as follows, viz:

Beginning at intersection of John Schuetz County Road as laid out in the plat of Cunningham Farms; thence west along said street across Cunningham Farms; thence continuing west to the P. J. Pretz County Road.

And that said Board has appointed Dave Espenlaub, Samuel Clarke and Peter H. Kramer Viewers, who will meet at the point of beginning of said road, as petitioned for on the 10th day of August, 1927, and proceed to view said road, as the law directs, at which time and place all persons interested may attend and have a hearing. In case said viewers fail to meet on the day designated, they may meet on the following day, as provided by law, without further notice.

[SEAL.] Witness my hand and the official seal of said County this 5th day of July, 1927.

WILLIAM BEGGS, County Clerk

By Joseph B. Lynch, deputy.

(First Published, July 15, 1927)

day of September *192*7*, P. A. Williamson County Surveyor presented to said County Board, his report of survey of said proposed road, plat and field notes, in words and figures as follows, to-wit:*

County Surveyor's Report and Field Notes

Pursuant to the order of the Board, I met with Dave Espenlaub, Samuel Clarke *and* Peter H. Kramer *viewers, at the* point *of* beginning *in* Shawnee *Township, on the* 10th *day of* August *192*7*, and under the direction of said viewers, proceeded to survey said road as petitioned for, conspicuously marking the same throughout, and noting the courses and distances, and I do hereby certify that the following is a correct return of the survey of said road, and plat of the same, to-wit:*

Beginning at the intersection of the street in the plat of Cunningham Farms with the West line of the John Schuetz Road in said plat. Thence running west along the said street to the west line of said Cunningham Farms.

ROAD RECORD,

C.V. BERRY

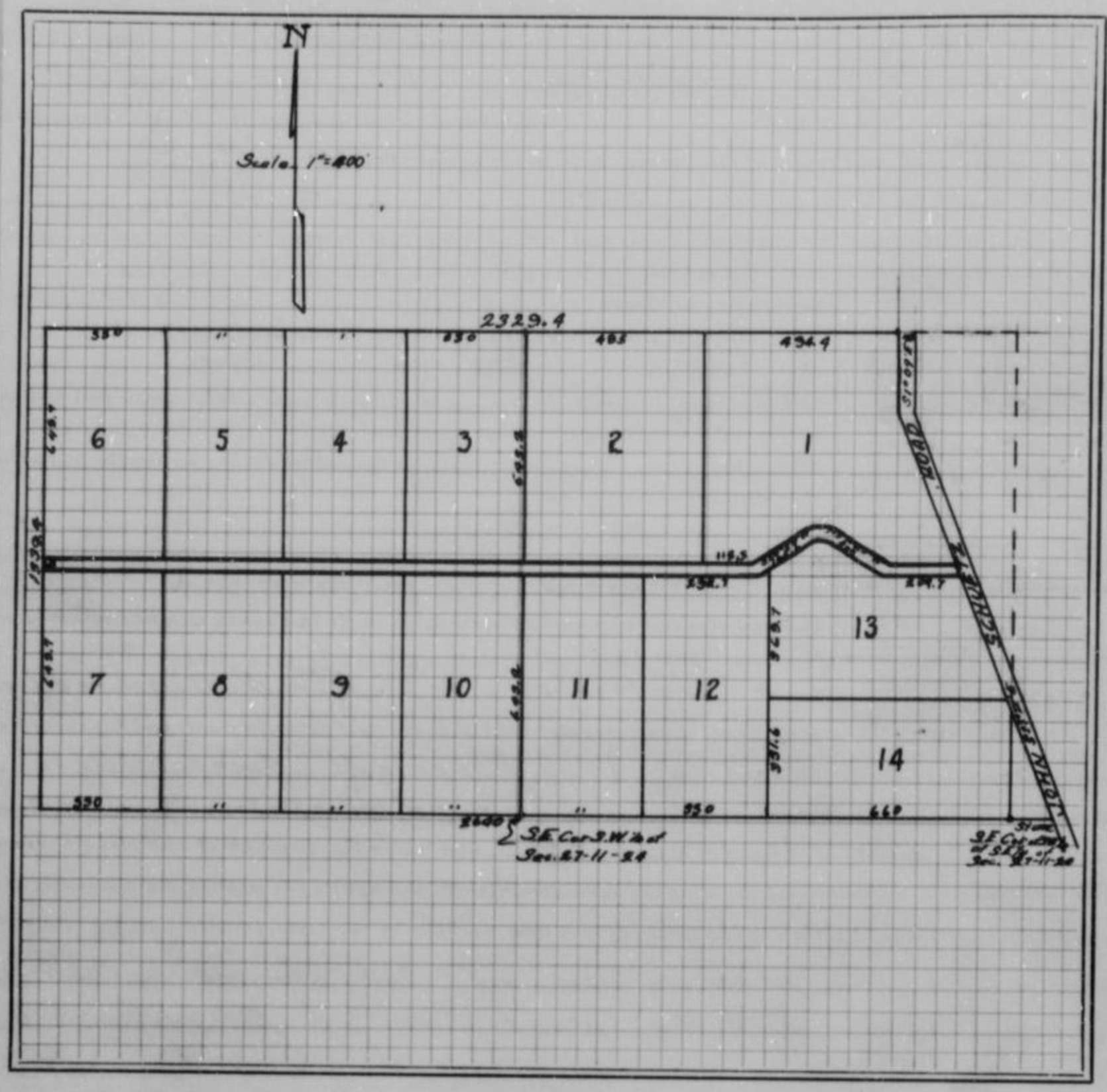
N
Scale 1"=400'
2329.4
330
660
484
434.4
6
5
4
3
2
1
7
8
9
10
11
12
13
14
ROAD
330
660
660
660

WYANDOTTE COUNTY, KANSAS

Viewers' Report of Damages Claimed and Awarded

And further report that the following is a complete list of the names of all persons (Owners, Agents or Guardians) who filed claims with us for damages or compensation, (which said claims are herewith submitted,) by reason of the location and establishment of said proposed road and the amount awarded to each, by us, to-wit:

NAMES	OWNER, AGENT OR GUARDIAN	FRACTIONAL PART	Sec.	Twp.	R'nge	Acres Appropriated	Am't Claimed	Amount Awarded by Viewers	Commissioners Revision
	No Damages								

Petitioner's Affidavit of Service of Notice

ALSO, upon said .....day of .....192....., there was presented to said County Board, the affidavit of .....one of the petitioners aforesaid, setting forth that due notice of the..... of said proposed road, together with date of meeting of the Viewers, as per published notice of County Clerk, had been served upon each of the persons noted below, who, as Owners, Agents, or Guardians were all the persons through whose premises said road is proposed to be located, except those who have signed Relinquishment, to-wit:

DATE WHEN NOTICE WAS SERVED	NAME OF PERSON	OWNER, AGENT OR GUARDIAN	FRACTIONAL PART	Sec.	Twp.	Range	REMARKS

Final Order of Board of County Comm'ers

WHEREUPON, on the 29th *day of* September *192*7*, the following action thereon was had by said Board of County Commissioners, to-wit:*

Upon due consideration, no legal objection having been offered against the establishment of said road, and believing the same to be of public utility, it is ORDERED: that the Viewers' Report of View and Report and Plat of Survey be adopted, and that said road be declared located and established as a public highway in accordance therewith; full record thereof to be made in the County Road Record and Plat, as Road No.....—, and the Trustees of Shawnee *Township be notified to cause the same to be opened for public travel.*

I CERTIFY, that the foregoing is a complete record of the location and establishment of said road No.....—, as required by law to be made, and that the same was recorded on the.....day of.....192.....

.....
County Clerk.

498

ROAD RECORD,

SAML DODSWORTH STATIONERY CO

PETITION

Road No......

BE IT REMEMBERED, *That on the* 7th *day of* July 192 7, *a Road Pet*

Joseph Seifert *and* 15 *others, was presented to the Board of County Co*

Wyandotte County, Kansas, praying for Location *of a certain road, described as*

Forty-First Street in the plat of Seiferts Addition a
to the recorded plat of said addition.

BOND

SAID PETITION was accompanied with Bond, as required by law, signed by.....

as principal, and.....*and*.....*as*

penal sum of.....*DOLLARS, ($*.....)

Relinquishment of Claim for Damages

WE, The undersigned, owning land along the line of the.....*road described in the accomp*

hereby relinquish all claim of damage that we might have, either as owner or agent, by reason of land to be appropri

way for said road, and waive notice to land owners, provided by law, and donate the land for right of way for said ro

lands, a description of which is placed opposite our several names:

NAMES	Owner or Agent	DESCRIPTION	S	T	R	T Ac
B. J. Guinan						
J. W. Gill						
A.C. Brose						
G. W. Schall						
E. F. King						
Paul Earnheart						
B. Turner						
S. E. Blackmer						
C. A. Wikoren						
E. T. Wilkins						
Henry Wehmeyer						
Will Wehmeyer						
Harry Lesher						
W. J. Proot						
O. E. Hicks						

I,.....*one of the petitioners on the Petition herewith submi*

certify that all of the resident land owners owning land along the line of the road described therein have signed t

quishment except:.....

WYANDOTTE COUNTY, KANSAS

Appointment of Viewers

WHEREUPON, said bond was approved by the Board, and it appearing to the satisfaction of the Board, that the law had been substantially complied with, it was ordered, that Dave Espenlaub, Samuel Clarke *and* Peter H. Kramer *be appointed viewers of the proposed road, and that they meet in conjunction with the County Surveyor, at the* point *of* beginning *in* Quindaro *Township, on the* 10th *day of* August *192..., and proceed to view and lay out said road, according to law, giving to all parties a hearing, and make due report of their proceedings to the County Board.*

AFTERWARDS, TO-WIT: On the ..... day of ..... 192...,

PROOF OF PUBLIC NOTICE

County Clerk, presented to said Board his certificate, under seal, setting forth, that pursuant to law he had caused public notice of said proposed road to be published in ..... (a weekly newspaper, published in ..... Kansas,) for two consecutive weeks and that said notice was so published in said newspaper, on the ..... day of ..... 192..., the ..... day of ..... 192..., and the ..... day of ..... 192..., and had also caused similar notice to be posted to public view upon the bulletin board in his office from ..... 192..., to ..... 192..., and similar notices to be publicly posted in the following places, to-wit:

from ..... 192..., to ..... 192..., at ..... in ..... Township
from ..... 192..., to ..... 192..., at ..... in ..... Township
from ..... 192..., to ..... 192..., at ..... in ..... Township

and had also caused record of same to be made in County Commissioner's Record, Volume "....." page "....."

ROAD NOTICE

State of Kansas } ss.
Wyandotte County }

To Whom It May Concern:

Take notice, that a legal petition signed by Joseph Seifert, and other householders of Quindaro Township in said County has been presented to the Board of County Commissioners praying for the location of a road, as follows, viz:

Beginning Forty-first street in the plat of Seiferts Addition, according to recorded plat of said addition.

And that said Board has appointed Dave Espenlaub, Samuel Clarke and Peter H. Kramer viewers, who will meet at the point of beginning of said road, as petitioned for on the 10th day of August, 1927, and proceed to view said road, as the law directs, at which time and place all persons interested may attend and have a hearing. In case said viewers fail to meet on the day designated, they may meet on the following day, as provided by law, without further notice.

Witness my hand and the official seal of said County this 8th day of July, 1927.

[SEAL] WILLIAM BEGGS
County Clerk.

By Joseph B. Lynch, Deputy.

(First published July 15, 1927)

day of August *192 7, P. A Williamson County Surveyor*

County Surveyor's Report and Field Notes

presented to said County Board, his report of survey of said proposed road, plat and field notes, in words and figures as follows, to-wit:

Pursuant to the order of the Board, I met with Dave Espenlaub, Samuel Clarke *and* Peter H. Kramer *viewers, at the* point *of* beginning *in* Quindaro *Township, on the* 10th *day of* August *192 7, and under the direction of said viewers, proceeded to survey said road as petitioned for, conspicuously marking the same throughout, and noting the courses and distances, and I do hereby certify that the following is a correct return of the survey of said road, and plat of the same, to-wit:*

41st Street in the plat of Seiferts Addition reference being had to the recorded plat of said addition.

ROAD RECORD,

JOSEPH SEIFERT

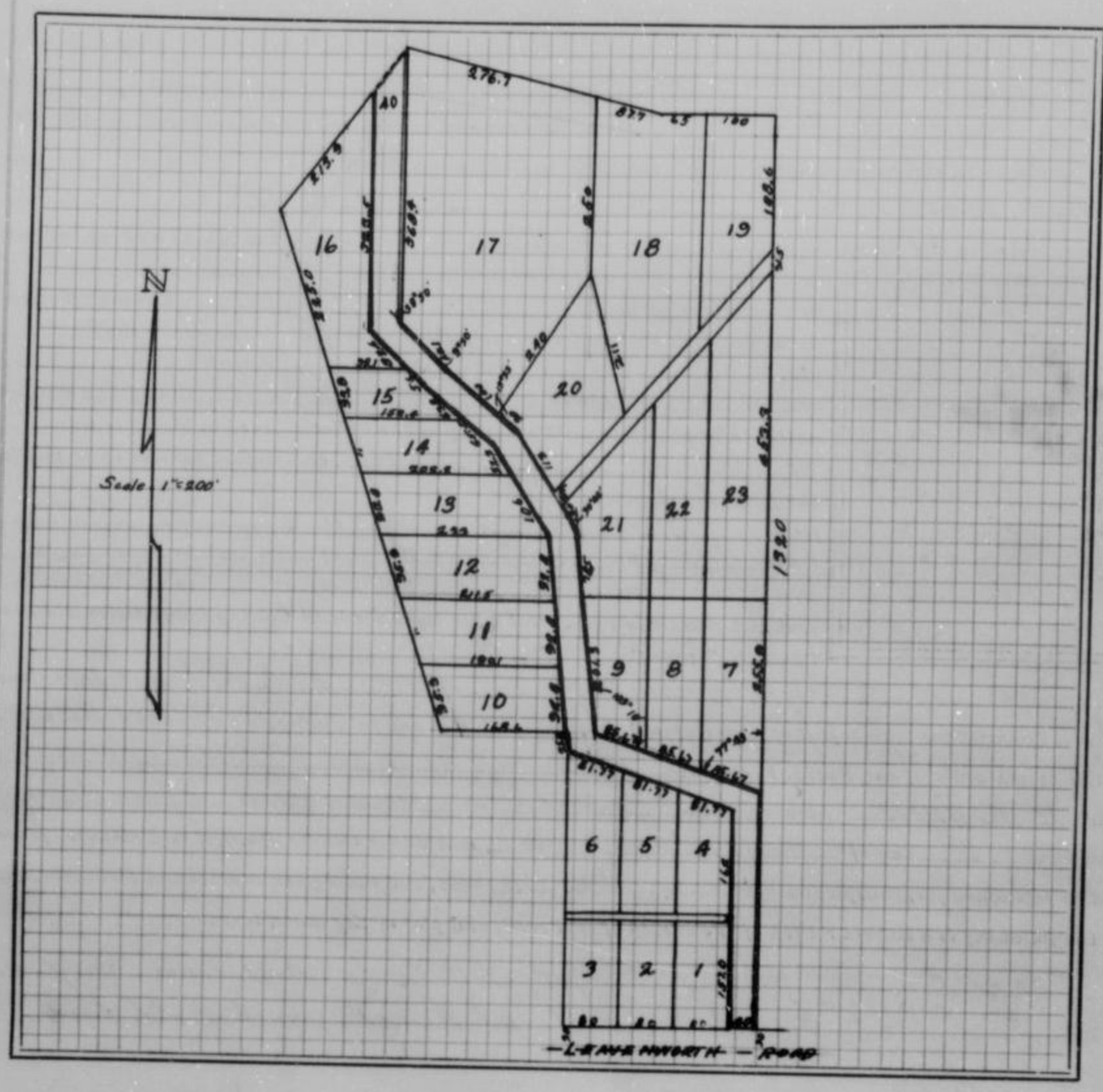

County Surveyor's plat and Field Notes

Field Notes

Viewers' Report of View and Survey

ALSO, upon said 23rd *day of* September *912 7, said* Dave Eisenhart, Sam
and Peter H. Kramer *, Viewers, presented to said County Board their several reports, as fo*
"Pursuant to Commissioners' Notice, we met at the point *of* beginning *in* Cavendar
Township, on the ..... day of ..... 192..., and taking to our assistance .....
and ..... as chain carriers, and ..... as mark
to view the route of the road petitioned for, which was surveyed under our direction by C. A. Williamson
County Surveyor, the field notes and plat of which survey are hereto attached and form part of this report, and after car
tion we are of the opinion that said road is practicable, and of public utility, and recommend that it be granted, as loc
veyed, and that it be established and opened 40 *feet wide."*

Viewers' Report of Damages Claimed and Awarded

And further report that the following is a complete list of the names of all persons (Owners, Agents or Guardians) who filed claims with us for damages or compensation, (which said claims are herewith submitted,) by reason of the location and establishment of said proposed road and the amount awarded to each, by us, to-wit:

NAMES	OWNER, AGENT OR GUARDIAN	FRACTIONAL PART	Sec.	Twp.	R'nge	Acres Appropriated	Am't Claimed	Amount Awarded by Viewers	Commissioners Revision
	No Damages								

Petitioner's Affidavit of Service of Notice

ALSO, upon said ..... day of ..... 192....., there was presented to said County Board, the affidavit of ..... one of the petitioners aforesaid, setting forth that due notice of the ..... of said proposed road, together with date of meeting of the Viewers, as per published notice of County Clerk, had been served upon each of the persons noted below, who, as Owners, Agents, or Guardians were all the persons through whose premises said road is proposed to be located, except those who have signed Relinquishment, to-wit:

Date When Notice was Served	NAME OF PERSON	Owner, Agent or Guardian	FRACTIONAL PART	Sec.	Twp.	Range	REMARKS

Final Order of Board of County Comm'ers

WHEREUPON, on the 29th *day of* September *192*7*, the following action thereon was had by said Board of County Commissioners, to-wit:*

Upon due consideration, no legal objection having been offered against the establishment of said road, and believing the same to be of public utility, it is ORDERED: that the Viewers' Report of View and Report and Plat of Survey be adopted, and that said road be declared located and established as a public highway in accordance therewith; full record thereof to be made in the County Road Record and Plat, as Road No. ....., and the Trustees of Quindaro *Township be notified to cause the same to be opened for public travel.*

I CERTIFY, that the foregoing is a complete record of the location and establishment of said road No. ....., as required by law to be made, and that the same was recorded on the ..... day of ..... 192.....

.....

County Clerk.

502

ROAD RECORD,

SAML. DODSWORTH STATIONERY

PETITION

Road No.

BE IT REMEMBERED, *That on the* 11th *day of* July 192 7, *a Road P*

L. L. Jacks *and* 13 *others, was presented to the Board of County C*

Wyandotte County, Kansas, praying for Location *of a certain road, described a*

Commencing 160 rods south of the Reidy Road a
Line, thence west one mile to the road.

BOND

SAID PETITION was accompanied with Bond, as required by law, signed by

as principal, and *and* *a*

penal sum of *DOLLARS, ($*)

Relinquishment of Claim for Damages

WE, The undersigned, owning land along the line of the *road described in the accom*

hereby relinquish all claim of damage that we might have, either as owner or agent, by reason of land to be appropr

way for said road, and waive notice to land owners, provided by law, and donate the land for right of way for said r

lands, a description of which is placed opposite our several names:

NAMES	Owner or Agent	DESCRIPTION	S	T	R	A
L. L. Jacks						
Cora V. Gordon						
R. E. Jacks						
G. W. Masterson						
M. L. Mooney						
N. L. Gable						
J. H. Gable						
L. B. Grinter						
V. L. Newman						
Chas. B. Mumford						
Frank Galvin						
Mrs. Lena J. Grinter						
J. S. Stephens						
Mrs. B. S. Smith						

I, *one of the petitioners on the Petition herewith subm*

certify that all of the resident land owners owning land along the line of the road described therein have signed t

quishment except:

WHEREUPON, said bond was approved by the Board, and it appearing to the satisfaction of the Board, that the law had been substantially complied with, it was ordered, that Dave Espenlaub, Samuel Clarke *and* Peter H. Kramer *be appointed viewers of the proposed road, and that they meet in conjunction with the County Surveyor, at the* point *of* beginning *in* Wyandotte *Township, on the* 10th *day of* August *192*7*, and proceed to view and lay out said road, according to law, giving to all parties a hearing, and make due report of their proceedings to the County Board.*

AFTERWARDS, TO-WIT: On the ..... day of ..... 192....., ... County Clerk, presented to said Board his certificate, under seal, setting forth, that pursuant to law he had caused public notice of said proposed road to be published in ..... (a weekly newspaper, published in ..... Kansas,) for two consecutive weeks and that said notice was so published in said newspaper, on the ..... day of ..... 192....., the ..... day of ..... 192....., and the ..... day of ..... 192....., and had also caused similar notice to be posted to public view upon the bulletin board in his office from ..... 192....., to ..... 192....., and similar notices to be publicly posted in the following places, to-wit:

from ..... 192....., to ..... 192....., at ..... in ..... Township
from ..... 192....., to ..... 192....., at ..... in ..... Township
from ..... 192....., to ..... 192....., at ..... in ..... Township

and had also caused record of same to be made in County Commissioner's Record, Volume "....." page "....."

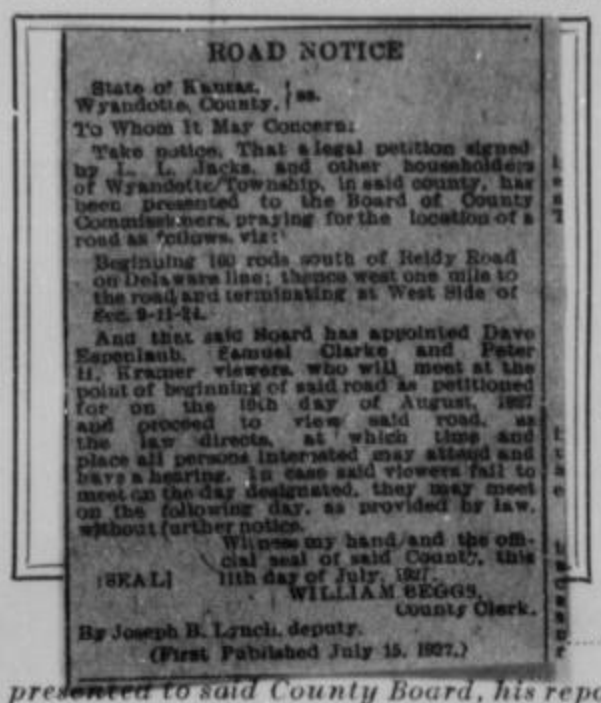

ROAD NOTICE

State of Kansas, Wyandotte County, } ss.

To Whom It May Concern:

Take notice, That a legal petition signed by I. L. Jacks, and other householders of Wyandotte Township, in said county, has been presented to the Board of County Commissioners, praying for the location of a road as follows, viz:

Beginning 160 rods south of Reidy Road on Delaware line; thence west one mile to the road, and terminating at West Side of Sec. 9-11-24.

And that said Board has appointed Dave Espenlaub, Samuel Clarke and Peter H. Kramer viewers, who will meet at the point of beginning of said road as petitioned for on the 10th day of August, 1927 and proceed to view said road, as the law directs, at which time and place all persons interested may attend and have a hearing. In case said viewers fail to meet on the day designated, they may meet on the following day, as provided by law, without further notice.

Witness my hand and the official seal of said County, this 11th day of July, 1927.

[SEAL] WILLIAM BEGGS, County Clerk.

By Joseph B. Lynch, deputy.

(First Published July 15, 1927.)

day of September *192*7*, P. A. Williamson ..... County Surveyor presented to said County Board, his report of survey of said proposed road, plat and field notes, in words and figures as follows, to-wit:*

Pursuant to the order of the Board, I met with Dave Espenlaub, Samuel Clarke *and* Peter H. Kramer *viewers, at the* point *of* beginning *in* Wyandotte *Township, on the* 10th *day of* August *192*7*, and under the direction of said viewers, proceeded to survey said road as petitioned for, conspicuously marking the same throughout, and noting the courses and distances, and I do hereby certify that the following is a correct return of the survey of said road, and plat of the same, to-wit:*

Beginning at the intersection of the Wyandotte & Delaware Reserve line with the east and west center line of Section 9-11-24. Thence running west 4248 feet to the west line of said section 9.

ROAD RECORD,

County Survey-or's plat and Field Notes

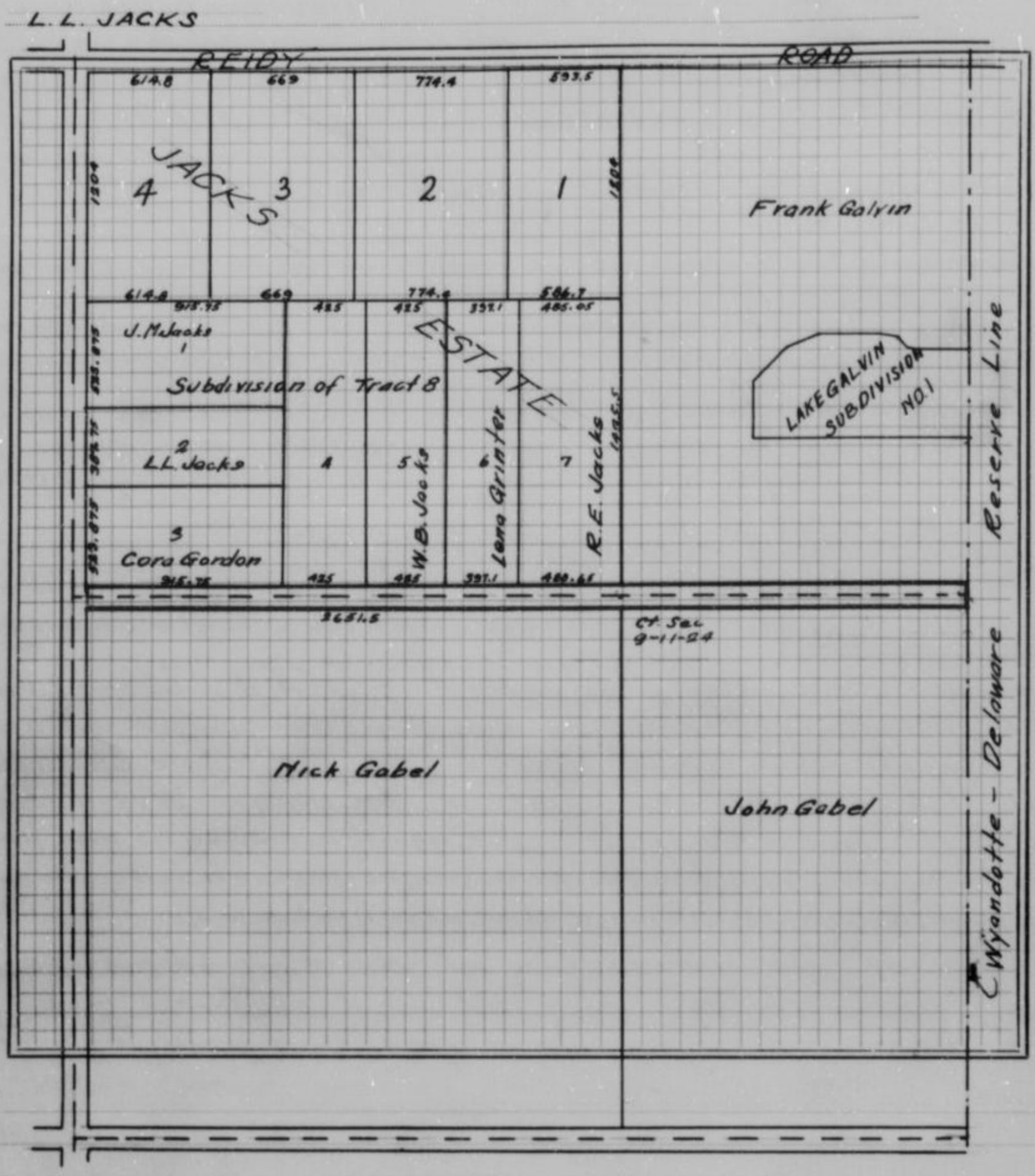

Field Notes

Viewers' Report of View and Survey

ALSO, upon said 23rd *day of* September *912 7, said* Parr Eisenbud, Samue *and* Peter H. Kramer *, Viewers, presented to said County Board their several reports, as*

"Pursuant to Commissioners' Notice, we met at the point *of* beginning *in* Wyando *Township, on the* 10th *day of* August *1927, and taking to our assistance* *and* *as chain carriers, and* *as ma to view the route of the road petitioned for, which was surveyed under our direction by* P A Williams *County Surveyor, the field notes and plat of which survey are hereto attached and form part of this report, and after e tion we are of the opinion that said road is practicable, and of public utility, and recommend that it be granted, as l veyed, and that it be established and opened* 40 *feet wide."*

WYANDOTTE COUNTY, KANSAS

Viewers' Report of Damages Claimed and Awarded

And further report that the following is a complete list of the names of all persons (Owners, Agents or Guardians) who filed claims with us for damages or compensation, (which said claims are herewith submitted,) by reason of the location and establishment of said proposed road and the amount awarded to each, by us, to-wit:

NAMES	OWNER, AGENT OR GUARDIAN	FRACTIONAL PART	Sec.	Twp.	R'nge	Acres Appropriated	Am't Claimed	Amount Awarded by Viewers	Commissioners Revision
	No Damages								

Petitioner's Affidavit of Service of Notice

ALSO, upon said ..... day of ..... 192....., there was presented to said County Board, the affidavit of ..... one of the petitioners aforesaid, setting forth that due notice of the ..... of said proposed road, together with date of meeting of the Viewers, as per published notice of County Clerk, had been served upon each of the persons noted below, who, as Owners, Agents, or Guardians were all the persons through whose premises said road is proposed to be located, except those who have signed Relinquishment, to-wit:

Date When Notice was Served	NAME OF PERSON	Owner, Agent or Guardian	FRACTIONAL PART	Sec.	Twp.	Range	REMARKS

Final Order of Board of County Comm'ers

WHEREUPON, on the 29th day of September 1927, the following action thereon was had by said Board of County Commissioners, to-wit:

Upon due consideration, no legal objection having been offered against the establishment of said road, and believing the same to be of public utility, it is ORDERED: that the Viewers' Report of View and Report and Plat of Survey be adopted, and that said road be declared located and established as a public highway in accordance therewith; full record thereof to be made in the County Road Record and Plat, as Road No. ....., and the Trustees of Wyandotte Township be notified to cause the same to be opened for public travel.

I CERTIFY, that the foregoing is a complete record of the location and establishment of said road No. ....., as required by law to be made, and that the same was recorded on the ..... day of ..... 192.....

306

ROAD RECORD,

SAML DICKSWORTH STATIONERY C

PETITION

Road No.

BE IT REMEMBERED, *That on the* 25th *day of* April 192 7, *a Road P*

George Hammack *and* 15 *others, was presented to the Board of County C*

Wyandotte County, Kansas, praying for Location *of a certain road, described a*

Beginning at the Southwest boulevard and runni
to connect with Pine Avenue in Homewood Addit.

BOND

SAID PETITION was accompanied with Bond, as required by law, signed by

as principal, and *and* *a*

penal sum of *DOLLARS, ($* *)*

Relinquishment of Claim for Damages

WE, The undersigned, owning land along the line of the *road described in the accom*

hereby relinquish all claim of damage that we might have, either as owner or agent, by reason of land to be appropr

way for said road, and waive notice to land owners, provided by law, and donate the land for right of way for said r

lands, a description of which is placed opposite our several names:

NAMES	Owner or Agent	DESCRIPTION	S	T	R	A
Geo. Hammack						
George W. Holsinger						
L. E. Wilson						
O. L. Bauer						
Harvey Palmer						
Oriel Hale						
Bert Kirch						
Wm Curran						
Wm Hauser						
W. G. Drury						
M. Lorenzen						
J. F. Shelton						
H.F. Garzel						
J. C. Shryock						
L. D. Satterfield						

I, *one of the petitioners on the Petition herewith subm*

certify that all of the resident land owners owning land along the line of the road described therein have signed t

quishment except:

Appointment of Viewers

WHEREUPON, said bond was approved by the Board, and it appearing to the satisfaction of the Board, that the law had been substantially complied with, it was ordered, that Dave Espenlaub, Samuel Clarke *and* Peter H. Kramer *be appointed viewers of the proposed road, and that they meet in conjunction with the County Surveyor, at the* point *of* beginning *in* Shawnee *Township, on the* 17th *day of* August *192*7*, and proceed to view and lay out said road, according to law, giving to all parties a hearing, and make due report of their proceedings to the County Board.*

PROOF OF PUBLIC NOTICE

AFTERWARDS, TO-WIT: On the ..... day of ..... 192..., ... County Clerk, presented to said Board his certificate, under seal, setting forth, that pursuant to law he had caused public notice of said proposed road to be published in ..... (a weekly newspaper, published in ..... Kansas,) for two consecutive weeks and that said notice was so published in said newspaper, on the ..... day of ..... 192..., the ..... day of ..... 192..., and the ..... day of ..... 192..., and had also caused similar notice to be posted to public view upon the bulletin board in his office from ..... 192..., to ..... 192..., and similar notices to be publicly posted in the following places, to-wit:

from ..... 192..., to ..... 192..., at ..... in ..... Township
from ..... 192..., to ..... 192..., at ..... in ..... Township
from ..... 192..., to ..... 192..., at ..... in ..... Township
and had also caused record of same to be made in County Commissioner's Record, Volume "....." page "....."

ROAD NOTICE

State of Kansas
Wyandotte County } ss

To whom it May Concern:

Take notice that a legal petition signed by Geo. Hammack, and other householders of Shawnee Township, in said County, has been presented to the Board of County Commissioners, praying for the location of a road, as follows, viz.:

Beginning at Southwest Blvd. and running north to connect with Pine Ave. in Homewood Addition.

And that said Board has appointed Dave Espenlaub, Samuel Clarke, and Peter H. Kramer viewers, who will meet at the point of beginning of said road, as petitioned for on the 17th day of August, 1927, and proceed to view said road, as the law directs at which time and place all persons interested may attend and have a hearing. In case said viewers fail to meet on the day designated, they may meet on the following day, as provided by law, without further notice.

(SEAL) Witness my hand and the official seal of said County, this 18th day of July, 1927.

WILLIAM REGOS,
County Clerk.

By Joseph B. Lynch, Deputy.
(First Published July 21, 1927.)

day of September *192*7*, P A Williamson County Surveyor*

County Surveyor's Report and Field Notes

presented to said County Board, his report of survey of said proposed road, plat and field notes, in words and figures as follows, to-wit:

Pursuant to the order of the Board, I met with Dave Espenlaub, Samuel Clarke *and* Peter H. Kramer *viewers, at the* point *of* beginning *in* Shawnee *Township, on the* 17th *day of* August *192*7*, and under the direction of said viewers, proceeded to survey said road as petitioned for, conspicuously marking the same throughout, and noting the courses and distances, and I do hereby certify that the following is a correct return of the survey of said road, and plat of the same, to-wit:*

Beginning at the intersection of the north line of Merriam Boulevard with the center line of 27th Street in the plat of McDonald Place. Thence northeasterly along 27th Street in said plat to the south line of Hazen Avenue; thence northeasterly to a point in the south line of lot 14 in said plat, said point being 10 feet east of the southwest corner of said lot; thence northeasterly to a point 30 feet north and 20 feet east of the southwest corner of said lot; thence north parallel with and 20 feet distant from the west line of said lot 14 to the north line of said McDonald Place.

WYANDOTTE COUNTY, KANSAS

Viewers' Report of Damages Claimed and Awarded

And further report that the following is a complete list of the names of all persons (Owners, Agents or Guardians) who filed claims with us for damages or compensation, (which said claims are herewith submitted,) by reason of the location and establishment of said proposed road and the amount awarded to each, by us, to-wit:

NAMES	OWNER, AGENT OR GUARDIAN	FRACTIONAL PART	Sec.	Twp.	R'nge	Acres Appropriated	Am't Claimed	Amount Awarded by Viewers	Commissioners Revision
Earnest McDonald		McDonald Place Lot 14					$300.	$300.	
		" " Corner	13						

Petitioner's Affidavit of Service of Notice

ALSO, upon said ..... day of ..... 192....., there was presented to said County Board, the affidavit of ..... one of the petitioners aforesaid, setting forth that due notice of the ..... of said proposed road, together with date of meeting of the Viewers, as per published notice of County Clerk, had been served upon each of the persons noted below, who, as Owners, Agents, or Guardians were all the persons through whose premises said road is proposed to be located, except those who have signed Relinquishment, to-wit:

DATE WHEN NOTICE WAS SERVED	NAME OF PERSON	OWNER, AGENT OR GUARDIAN	FRACTIONAL PART	Sec.	Twp.	Range	REMARKS

Final Order of Board of County Comm'ers

WHEREUPON, on the 29th day of September 1927, the following action thereon was had by said Board of County Commissioners, to-wit:

Upon due consideration, no legal objection having been offered against the establishment of said road, and believing the same to be of public utility, it is ORDERED: that the Viewers' Report of View and Report and Plat of Survey be adopted, and that said road be declared located and established as a public highway in accordance therewith; full record thereof to be made in the County Road Record and Plat, as Road No. ....., and the Trustees of Shawnee Township be notified to cause the same to be opened for public travel.

I CERTIFY, that the foregoing is a complete record of the location and establishment of Road No. ....., as required by law to be made, and that the ..... the ..... day of ..... 192.....

.....

ROAD RECORD,

GEORGE HAMMACK

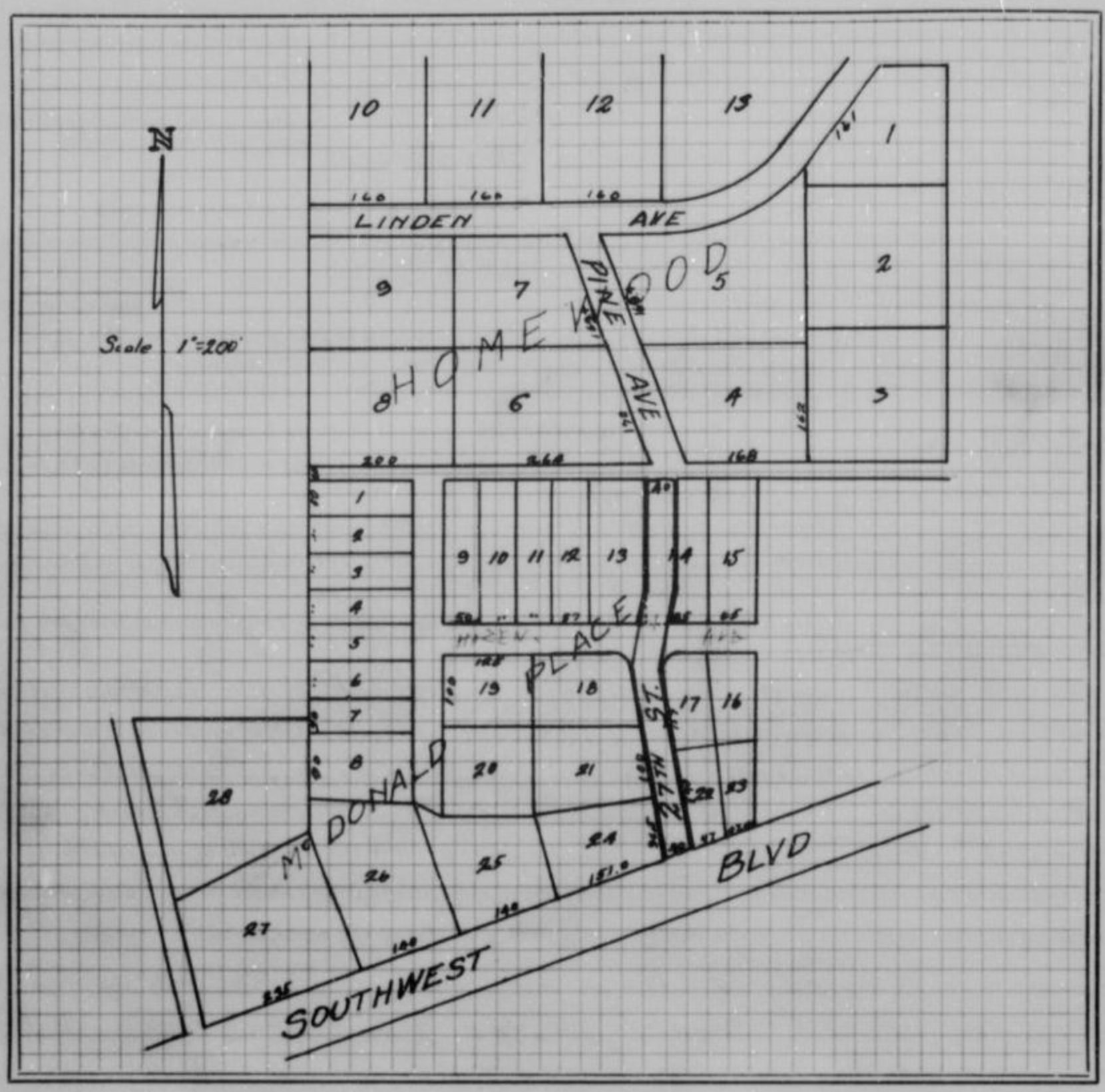

County Surveyor's plat and Field Notes

Relin... of ... for

Field Notes

Viewers' Report of View and Survey

ALSO, upon said 23rd *day of* September *912 7, said* DaveEspenlaub, Sam...
and Peter H. Kramer *, Viewers, presented to said County Board their several reports, as ...*

"Pursuant to Commissioners' Notice, we met at the point *of* beginning *in* Shaw...
Township, on the ... day of ... 192..., and taking to our assistance ...
and ... as chain carriers, and ... as ma...
to view the route of the road petitioned for, which was surveyed under our direction by P. A. Williamson ...
County Surveyor, the field notes and plat of which survey are hereto attached and form part of this report, and after c...
tion we are of the opinion that said road is practicable, and of public utility, and recommend that it be granted, as l...
veyed, and that it be established and opened 40 *feet wide."*

WYANDOTTE COUNTY, KANSAS

Viewers' Report Damages Claimed and Awarded

And further report that the following is a complete list of the names of all persons (Owners, Agents or Guardians) who filed claims with us for damages or compensation, (which said claims are herewith submitted,) by reason of the location and establishment of said proposed road and the amount awarded to each, by us, to-wit:

NAMES	OWNER, AGENT OR GUARDIAN	FRACTIONAL PART	Sec.	Twp.	R'nge	Acres Appropriated	Am't Claimed	Amount Awarded by Viewers	Commissioners Revision
Earnest McDonald		McDonald Place Lot 14	11	11	Corner	13	$300..	$300.	

Petitioner's Affidavit of Service of Notice

ALSO, upon said ..... day of ..... 192..., there was presented to said County Board, the affidavit of ..... one of the petitioners aforesaid, setting forth that due notice of the ..... of said proposed road, together with date of meeting of the Viewers, as per published notice of County Clerk, had been served upon each of the persons noted below, who, as Owners, Agents, or Guardians were all the persons through whose premises said road is proposed to be located, except those who have signed Relinquishment, to-wit:

DATE WHEN NOTICE WAS SERVED	NAME OF PERSON	OWNER, AGENT OR GUARDIAN	FRACTIONAL PART	Sec.	Twp.	Range	REMARKS

Final Order of Board of County Comm'ers

WHEREUPON, on the 29th *day of* September *192*7*, the following action thereon was had by said Board of County Commissioners, to-wit:*

Upon due consideration, no legal objection having been offered against the establishment of said road, and believing the same to be of public utility, it is ORDERED: that the Viewers' Report of View and Report and Plat of Survey be adopted, and that said road be declared located and established as a public highway in accordance therewith; full record thereof to be made in the County Road Record and Plat, as Road No. ....., and the Trustees of Shawnee *Township be notified to cause the same to be opened for public travel.*

I CERTIFY, that the foregoing is a complete record of the location and establishment of said road No. ....., as required by law to be made, and that the same was recorded on the ..... day of ..... 192.....

County Clerk.

ROAD RECORD,

SAML. DODSWORTH STATIONERY C

PETITION

Road No.

BE IT REMEMBERED, *That on the* 18th *day of* July 192 , *a Road P*

U.S. Brenner *and* 16 *others, was presented to the Board of County C*

Wyandotte County, Kansas, praying for Location *of a certain road, described a*

Beginning at a point 530 feet east of the Southwest
of the Southwest Quarter of Section 26-10-24. Thence n
the right-of-way of the Kansas City Western Railway t
be the center line of Road and terminating at the
City Western Railway 969.9 feet.

BOND

SAID PETITION was accompanied with Bond, as required by law, signed by

as principal, and *and* *as*

penal sum of *DOLLARS, ($*)

Relinquishment of Claim for Damages

WE, The undersigned, owning land along the line of the *road described in the accom*
hereby relinquish all claim of damage that we might have, either as owner or agent, by reason of land to be appropr
way for said road, and waive notice to land owners, provided by law, and donate the land for right of way for said r
lands, a description of which is placed opposite our several names:

NAMES	Owner or Agent	DESCRIPTION	S	T	R	T A
Edward Studt						
W. C. Tanner						
Bertha Dunlop						
Herman R. Peter						
Chas. M. Bowers						
J. M. Sewell						
O. N. Hittle						
Geo. Debus						
Nick Hadusek						
Chas. W. Peterson						
Aug. J. Hartman						
W. A. Smith						
Nick Lombrosic						
Walter L. Hams						
Howard Noel						
Arthur A Loding						

I, *one of the petitioners on the Petition herewith submi*
certify that all of the resident land owners owning land along the line of the road described therein have signed th
quishment except:

Appointment of Viewers

WHEREUPON, said bond was approved by the Board, and it appearing to the satisfaction of the Board, that the law had been substantially complied with, it was ordered, that Dave Espenlaub, Samuel Clarke *and* Peter H. Kramer *be appointed viewers of the proposed road, and that they meet in conjunction with the County Surveyor, at the* point *of* beginning *in* Quindaro *Township, on the* 17th *day of* August *192*7*, and proceed to view and lay out said road, according to law, giving to all parties a hearing, and make due report of their proceedings to the County Board.*

AFTERWARDS, TO-WIT: On the ..... day of ..... 192....., ...

PROOF OF PUBLIC NOTICE

County Clerk, presented to said Board his certificate, under seal, setting forth, that pursuant to law he had caused public notice of said proposed road to be published in ..... (a weekly newspaper, published in ..... Kansas,) for two consecutive weeks and that said notice was so published in said newspaper, on the ..... day of ..... 192....., the ..... day of ..... 192....., and the ..... day of ..... 192....., and had also caused similar notice to be posted to public view upon the bulletin board in his office from ..... 192....., to ..... 192....., and similar notices to be publicly posted in the following places, to-wit:

from ..... 192....., to ..... 192....., at ..... in ..... Township
from ..... 192....., to ..... 192....., at ..... in ..... Township
from ..... 192....., to ..... 192....., at ..... in ..... Township

and had also caused record of same to be made in County Commissioner's Record, Volume "....." page "....."

ROAD NOTICE

State of Kansas } ss.
Wyandotte County }

To Whom It May Concern:

Take notice, that a legal petition signed by J. S. Brenner, and other householders of Quindaro Township in said County has been presented to the Board of County Commissioners praying for the location of a road, as follows, viz:

Beginning at a point 530 feet east of the southwest corner of the southwest quarter of Section 26-10-24, thence north to the right of way of the Kansas City Western Ry, this to be the center line of the road and ending at K. C. Western Ry, 993.9 feet.

And that said Board has appointed Dave Espenlaub, Samuel Clarke and Peter H. Kramer viewers, who will meet at the point of beginning of said road, as petitioned for on the 17th day of August, 1927, and proceed to view said road, as the law directs, at which time and place all persons interested may attend and have a hearing. In case said viewers fail to meet on the day designated, they may meet on the following day, as provided by law, without further notice.

Witness my hand and the official seal of said County this 13th day of July, 1927.

(SEAL) WILLIAM SEGGS, County Clerk.

By Joseph R. Lynch, Deputy.

(First published July 22, 1927)

..... day of October *192*7*, P. A. W. Thomson County Surveyor*

County Surveyor's Report and Field Notes

presented to said County Board, his report of survey of said proposed road, plat and field notes, in words and figures as follows, to-wit:

Pursuant to the order of the Board, I met with Dave Espenlaub, Samuel Clarke *and* Peter H. Kramer *viewers, at the* point *of* beginning *in* Quindaro *Township, on the* 17 *day of* August *192*7*, and under the direction of said viewers, proceeded to survey said road as petitioned for, conspicuously marking the same throughout, and noting the courses and distances, and I do hereby certify that the following is a correct return of the survey of said road, and plat of the same, to-wit:*

Beginning at a point 530 feet east of the S.W. Cor of the S W¼ of Section 26-10-24; thence north 945 feet to the South line of the Kansas City Western Ry.

ROAD RECORD,

U. S. BRENNER

County Survey-or's plat and Field Notes

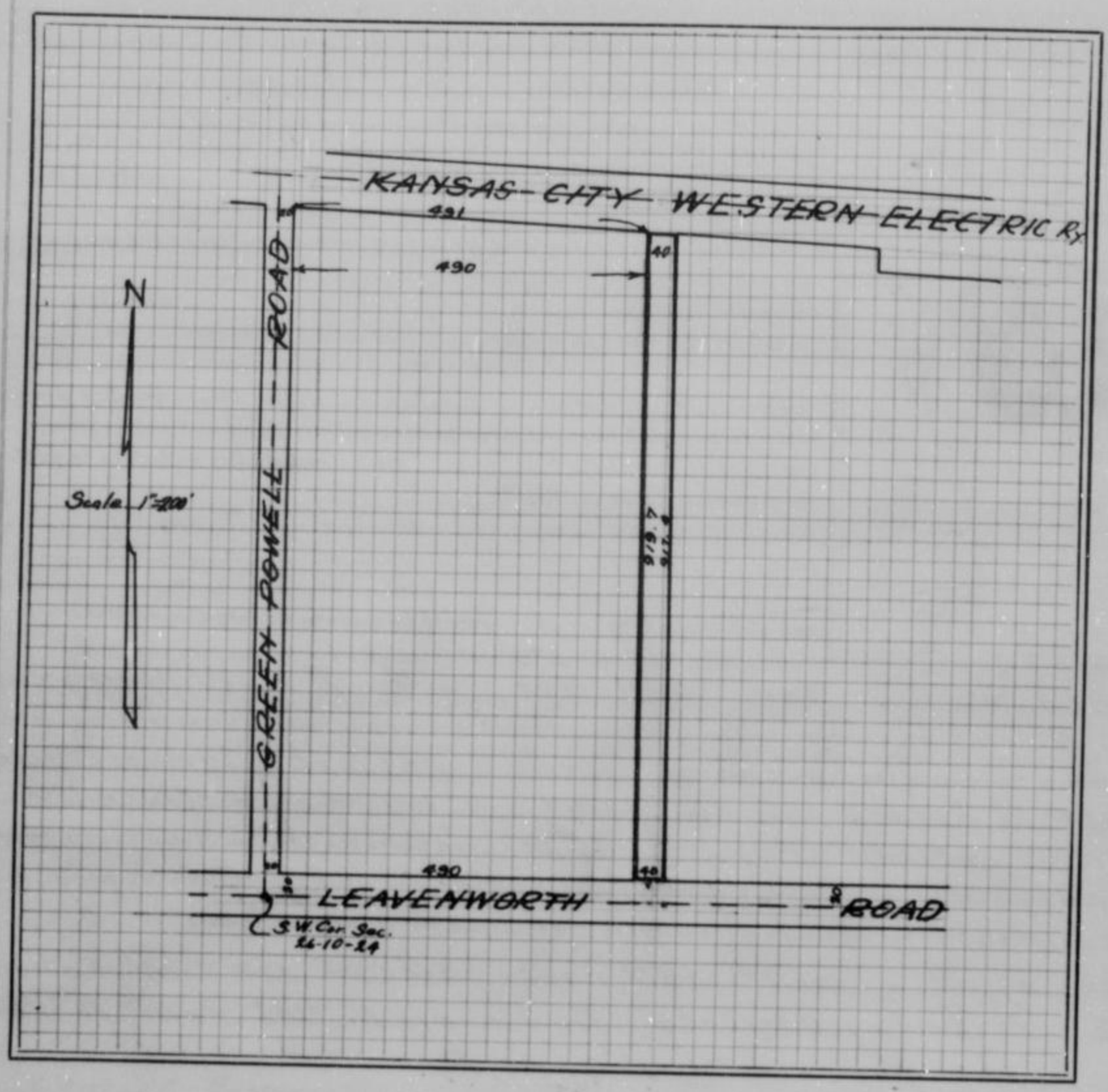

Field Notes

47

Viewers' Report of View and Survey

ALSO, upon said 17th day of October 1927, said Dave Espenlaub, Samuel and Peter H. Kramer, Viewers, presented to said County Board their several reports, as fo

"Pursuant to Commissioners' Notice, we met at the point of beginning in Quindar Township, on the 17th day of August 1927, and taking to our assistance and as chain carriers, and as mark to view the route of the road petitioned for, which was surveyed under our direction by P. A. Williamson County Surveyor, the field notes and plat of which survey are hereto attached and form part of this report, and after car tion we are of the opinion that said road is practicable, and of public utility, and recommend that it be granted, as loc veyed, and that it be established and opened feet wide."

WYANDOTTE COUNTY, KANSAS

Viewers' Report of Damages Claimed and Awarded

And further report that the following is a complete list of the names of all persons (Owners, Agents or Guardians) who filed claims with us for damages or compensation, (which said claims are herewith submitted,) by reason of the location and establishment of said proposed road and the amount awarded to each, by us, to-wit:

NAMES	OWNER, AGENT OR GUARDIAN	FRACTIONAL PART	Sec.	Twp.	R'nge	Acres Appropriated	Am't Claimed	Amount Awarded by Viewers	Commissioners Revision
	No Damages								

Petitioner's Affidavit of Service of Notice

ALSO, upon said.....day of.....192....., there was presented to said County Board, the affidavit of .....one of the petitioners aforesaid, setting forth that due notice of the..... of said proposed road, together with date of meeting of the Viewers, as per published notice of County Clerk, had been served upon each of the persons noted below, who, as Owners, Agents, or Guardians were all the persons through whose premises said road is proposed to be located, except those who have signed Relinquishment, to-wit:

DATE WHEN NOTICE WAS SERVED	NAME OF PERSON	OWNER, AGENT OR GUARDIAN	FRACTIONAL PART	Sec.	Twp.	Range	REMARKS

ROAD RECORD,

SAML DODSWORTH STATIONERY

PETITION

Road No.

BE IT REMEMBERED, *That on the* 14th *day of* May 1927, *a Road P*

James L. Lane *and* 15 *others, was presented to the Board of County*

Wyandotte County, Kansas, praying for Location *of a certain road, described a*

Beginning at Moncie Ridge Road and extending in a
direction as shown on the plat of Douglas Highlands
and of record in the office of the Register of Dee
Wyandotte County, and known as Vernon Road

BOND

SAID PETITION was accompanied with Bond, as required by law, signed by

as principal, and *and* *a*

penal sum of *DOLLARS, ($)*

Relinquishment of Claim for Damages

WE, The undersigned, owning land along the line of the *road described in the accom*

hereby relinquish all claim of damage that we might have, either as owner or agent, by reason of land to be appropr

way for said road, and waive notice to land owners, provided by law, and donate the land for right of way for said r

lands, a description of which is placed opposite our several names:

NAMES	Owner or Agent	DESCRIPTION	S	T	R	A
F. D. Hutchings						
Lizzie Walker						
Albert Walker						
James L. Lane						
Hattie B. Lane						
I. C. McDonald						
Sallie McDonald						
J. S Chontos						
F. A. Phillpps						
E. M. Jarvis						
Mrs. E. M. Jarvis						
D. J. McCallop						
W. R Ross						
W. Preacey						
Mrs W. Preacey						
E. M. Boddington						

I, *one of the petitioners on the Petition herewith submi*

certify that all of the resident land owners owning land along the line of the road described therein have signed th

quishment except:

Appointment of Viewers

PROOF OF PUBLIC NOTICE

County Surveyor's Report and Field Notes

WHEREUPON, said bond was approved by the Board, and it appearing to the satisfaction of the Board, that the law had been substantially complied with, it was ordered, that Dave Espenlaub, Samuel Clarke *and* Peter H. Kramer *be appointed viewers of the proposed road, and that they meet in conjunction with the County Surveyor, at the* point *of* beginning *in* Wyandotte *Township, on the ..... day of ..... 192....., and proceed to view and lay out said road, according to law, giving to all parties a hearing, and make due report of their proceedings to the County Board.*

AFTERWARDS, TO-WIT: On the ..... day of ..... 192....., ... County Clerk, presented to said Board his certificate, under seal, setting forth, that pursuant to law he had caused public notice of said proposed road to be published in ..... (a weekly newspaper, published in ..... Kansas,) for two consecutive weeks and that said notice was so published in said newspaper, on the ..... day of ..... 192....., the ..... day of ..... 192....., and the ..... day of ..... 192....., and had also caused similar notice to be posted to public view upon the bulletin board in his office from ..... 192....., to ..... 192....., and similar notices to be publicly posted in the following places, to-wit:

from ..... 192....., to ..... 192....., at ..... in ..... Township
from ..... 192....., to ..... 192....., at ..... in ..... Township
from ..... 192....., to ..... 192....., at ..... in ..... Township

and had also caused record of same to be made in County Commissioner's Record, Volume "....." page "....."

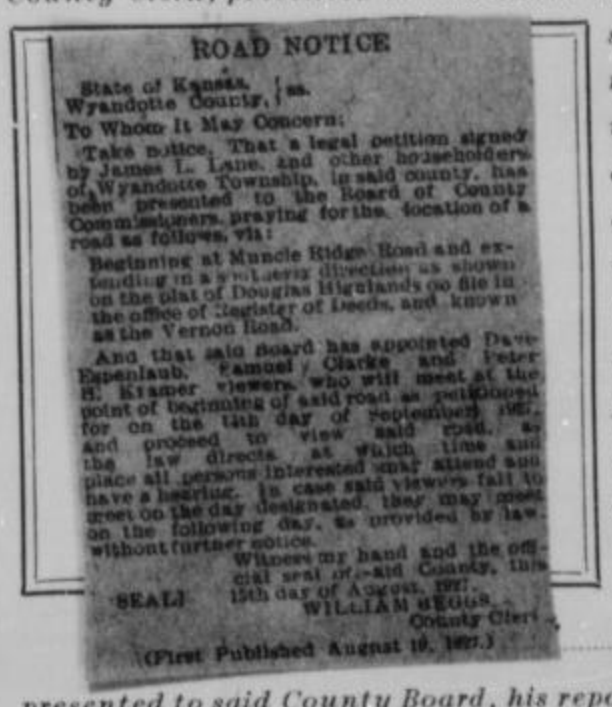

ROAD NOTICE

State of Kansas, } ss.
Wyandotte County, }

To Whom It May Concern:

Take notice, That a legal petition signed by James L. Lane, and other householders of Wyandotte Township, in said county, has been presented to the Board of County Commissioners, praying for the location of a road as follows, viz:

Beginning at Muncie Ridge Road and extending in a westerly direction as shown on the plat of Douglas Highlands on file in the office of Register of Deeds, and known as the Vernon Road.

And that said Board has appointed Dave Espenlaub, Samuel Clarke and Peter H. Kramer viewers, who will meet at the point of beginning of said road as petitioned for on the 14th day of September, 1927, and proceed to view said road, as the law directs, at which time and place all persons interested may attend and have a hearing. In case said viewers fail to meet on the day designated, they may meet on the following day, as provided by law, without further notice.

Witness my hand and the official seal of said County, this 15th day of August, 1927.

SEAL] WILLIAM dEGGE, County Clerk.

(First Published August 18, 1927.)

day of October *192 7, P. A. Williamson County Surveyor presented to said County Board, his report of survey of said proposed road, plat and field notes, in words and figures as follows, to-wit:*

Pursuant to the order of the Board, I met with Dave Espenlaub, Samuel Clarke *and* Peter H. Kramer *viewers, at the* point *of* beginning *in* Wyandotte *Township, on the* 14th *day of* September *192 7, and under the direction of said viewers, proceeded to survey said road as petitioned for, conspicuously marking the same throughout, and noting the courses and distances, and I do hereby certify that the following is a correct return of the survey of said road, and plat of the same, to-wit:*

Vernon Road in the plat of Douglas Highlands, making the said road 40 feet wide along Lots 3,4+5 by taking 10 feet off the west end of lots 3 and 4 and by taking 5 feet off the south side of lot 4 and 5 feet off the north side of lot 5, leaving the remainder 30 feet wide as plated on account of the hedge fence now standing on the east line of that part of said road.

James L. Lone

County Surveyor's plat and Field Notes

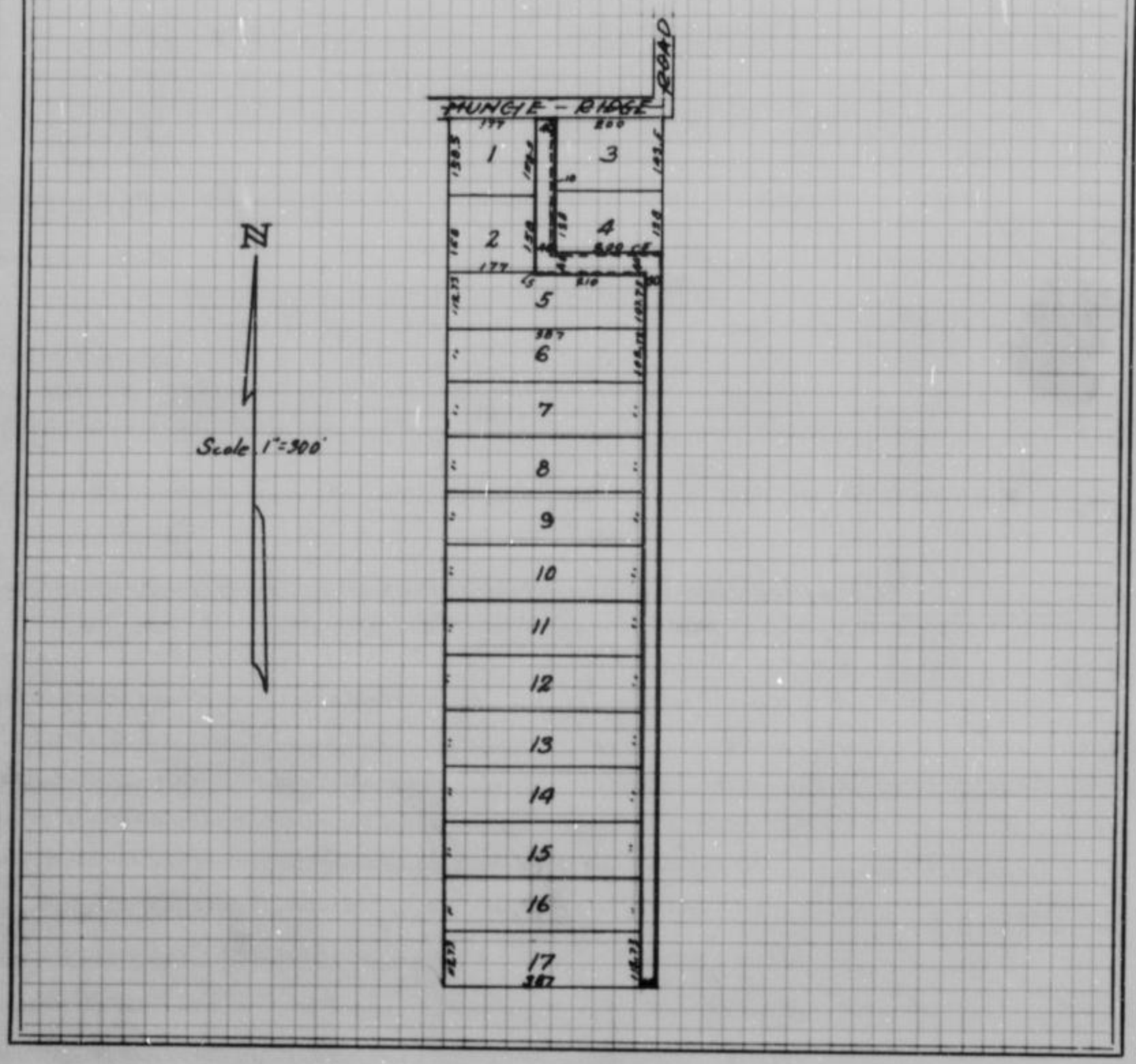

Field Notes

Viewers' Report of View and Survey

ALSO, upon said 28th *day of* October *A.D.* 27, *said* Dave Espenlub, Some
and Peter H. Kramer, *Viewers, presented to said County Board their several reports, as fo*

"Pursuant to Commissioners' Notice, we met at the ..... *of* ..... *in* .....
Township, on the point *day of* beginning *192*7, *and taking to our assistance* .....
and ..... *as chain carriers, and* ..... *as mark*
to view the route of the road petitioned for, which was surveyed under our direction by P. A. Williamso
County Surveyor, the field notes and plat of which survey are hereto attached and form part of this report, and after car
tion we are of the opinion that said road is practicable, and of public utility, and recommend that it be granted, as loc
veyed, and that it be established and opened 90 and 30 *feet wide."*

WYANDOTTE COUNTY, KANSAS

Viewers' Report of Damages Claimed and Awarded

And further report that the following is a complete list of the names of all persons (Owners, Agents or Guardians) who filed claims with us for damages or compensation, (which said claims are herewith submitted,) by reason of the location and establishment of said proposed road and the amount awarded to each, by us, to-wit:

NAMES	OWNER, AGENT OR GUARDIAN	FRACTIONAL PART	Sec.	Twp.	R'nge	Acres Appropriated	Am't Claimed	Amount Awarded by Viewers	Commissioners Revision
		No Damages							

Petitioner's Affidavit of Service of Notice

ALSO, upon said ..... day of ..... 192..., there was presented to said County Board, the affidavit of ..... one of the petitioners aforesaid, setting forth that due notice of the ..... of said proposed road, together with date of meeting of the Viewers, as per published notice of County Clerk, had been served upon each of the persons noted below, who, as Owners, Agents, or Guardians were all the persons through whose premises said road is proposed to be located, except those who have signed Relinquishment, to-wit:

Date When Notice was Served	NAME OF PERSON	Owner, Agent or Guardian	FRACTIONAL PART	Sec.	Twp.	Range	REMARKS

Final Order of Board of County Comm'ers

WHEREUPON, on the 28th day of November 1927, the following action thereon was had by said Board of County Commissioners, to-wit:

Upon due consideration, no legal objection having been offered against the establishment of said road, and believing the same to be of public utility, it is ORDERED: that the Viewers' Report of View and Report and Plat of Survey be adopted, and that said road be declared located and established as a public highway in accordance therewith; full record thereof to be made in the County Road Record and Plat, as Road No. ....., and the Trustees of Wyandotte Township be notified to cause the same to be opened for public travel.

I CERTIFY, that the foregoing is a complete record of the location and establishment of said road No. ....., as required by law to be made, and that the same was recorded on the ..... day of ..... 192....

County Clerk.

ROAD RECORD,

PETITION

Road No.....

BE IT REMEMBERED, That on the 16th day of August 1927, a Road Pe
C.B. Barker and 17 others, was presented to the Board of County C
Wyandotte County, Kansas, praying for Location of a certain road, described as

Beginning at the S.W. Corner of the Northwest
Section 6 - T.11 S. R.23 E. Thence running east on
east and west center line of said Section 6 a
of a mile to the Loring Road.

BOND

Relinquishment of Claim for Damages

SAID PETITION was accompanied with Bond, as required by law, signed by.....
as principal, and.....and.....as
penal sum of.....DOLLARS, ($.....)

WE, The undersigned, owning land along the line of the.....road described in the accomp
hereby relinquish all claim of damage that we might have, either as owner or agent, by reason of land to be appropri
way for said road, and waive notice to land owners, provided by law, and donate the land for right of way for said ro
lands, a description of which is placed opposite our several names:

NAMES	Owner or Agent	DESCRIPTION	S	T	R	T Ac
C.B. Barker						
J. D. Penrod						
J. A. Green						
Arthur Scott						
Earl Malone						
H. F. Wright						
O.W. Lee						
Dr. J.G. Lee						
R.E. Henry						
Morison Cobb						
ReHa Lee						
H. F. Sounders						
R. W. Stemble						
J. K. Barnwell						
C. E. Edwards						
Alex White						
Lloyd White						
J. L. Ingram						

I,.....one of the petitioners on the Petition herewith submit
certify that all of the resident land owners owning land along the line of the road described therein have signed th
quishment except:.....


PUBLIC NOTICE

Dave Ebenaab Samuel Clarke

Peter H. Kramer Point Beginning Delaware

26th October

P.A.W. Ramsey County Surveyor

Dave Ebenaab Samuel Clarke

Peter H. Kramer Point Beginning Delaware

26th October

Beginning at the S.W. corner of the N.W.¼ of Section 6-12-23. Thence east on the east and west center line of said Section 6, 3960 feet more or less to the Lawrence Road.

ROAD RECORD,

C. B. Barker

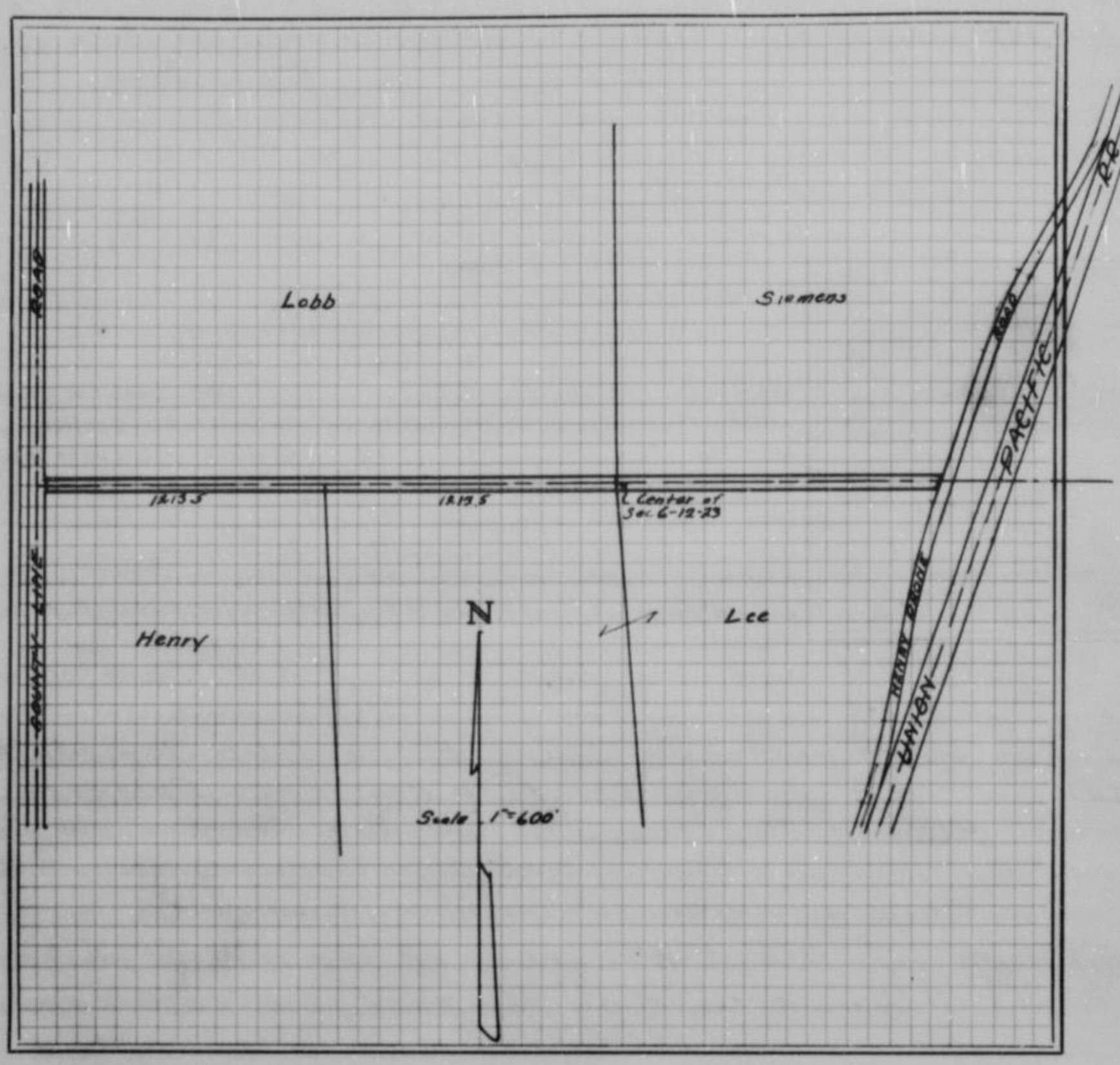

County Surveyor's plat and Field Notes

Field Notes

Viewers' Report of View and Survey

ALSO, upon said 31st *day of* October *912 7, said* Dave Espenlaub, San
and Peter H. Kramer *, Viewers, presented to said County Board their several reports, as f*
"Pursuant to Commissioners' Notice, we met at the point *of* beginning *in* Delan
Township, on the 27th *day of* October *192 7, and taking to our assistance*
and *as chain carriers, and* *as mar*
to view the route of the road petitioned for, which was surveyed under our direction by P A. Williamson
County Surveyor, the field notes and plat of which survey are hereto attached and form part of this report, and after c
tion we are of the opinion that said road is practicable, and of public utility, and recommend that it be granted, as l
veyed, and that it be established and opened 40 *feet wide."*

WYANDOTTE COUNTY, KANSAS

Viewers' Report of Damages Claimed and Awarded

And further report that the following is a complete list of the names of all persons (Owners, Agents or Guardians) who filed claims with us for damages or compensation, (which said claims are herewith submitted,) by reason of the location and establishment of said proposed road and the amount awarded to each, by us, to-wit:

NAMES	OWNER, AGENT OR GUARDIAN	FRACTIONAL PART	Sec.	Twp.	R'nge	Acres Appropriated	Am't Claimed	Amount Awarded by Viewers	Commissioners Revision
	None								

Petitioner's Affidavit of Service of Notice

ALSO, upon said .....day of .....192....., there was presented to said County Board, the affidavit of .....one of the petitioners aforesaid, setting forth that due notice of the..... of said proposed road, together with date of meeting of the Viewers, as per published notice of County Clerk, had been served upon each of the persons noted below, who, as Owners, Agents, or Guardians were all the persons through whose premises said road is proposed to be located, except those who have signed Relinquishment, to-wit:

Date When Notice was Served	NAME OF PERSON	Owner, Agent or Guardian	FRACTIONAL PART	Sec.	Twp.	Range	REMARKS
	None						

Final Order of Board of County Comm'ers

WHEREUPON, on the 28th day of November 1927, the following action thereon was had by said Board of County Commissioners, to-wit:

Upon due consideration, no legal objection having been offered against the establishment of said road, and believing the same to be of public utility, it is ORDERED: that the Viewers' Report of View and Report and Plat of Survey be adopted, and that said road be declared located and established as a public highway in accordance therewith; full record thereof to be made in the County Road Record and Plat, as Road No. ....., and the Trustees of Delaware Township be notified to cause the same to be opened for public travel.

I CERTIFY, that the foregoing is a complete record of the location and establishment of said road No. ....., as required by law to be made, and that the same was recorded on the .....day of .....192.....

.....
County Clerk.

ROAD RECORD,

SAML DODSWORTH STATIONE

PETITION

Road No.

BE IT REMEMBERED, That on the 29th day of September 1927, a Road

Matt G. Rodina and 12 others, was presented to the Board of County

Wyandotte County, Kansas, praying for Vacation of a certain road, described

A portion of Pennsylvania Avenue in front of lot
Addition not now being used for improved Road

BOND

SAID PETITION was accompanied with Bond, as required by law, signed by

as principal, and *and*

penal sum of *DOLLARS, ($*)

Relinquishment of Claim for Damages

WE, The undersigned, owning land along the line of the *road described in the acco*

hereby relinquish all claim of damage that we might have, either as owner or agent, by reason of land to be appro

way for said road, and waive notice to land owners, provided by law, and donate the land for right of way for said

lands, a description of which is placed opposite our several names:

NAMES	Owner or Agent	DESCRIPTION	S	T	R
J. H. Martin Jr.					
J. H. Martin					
Ivan Rabija					
Steve Rodina					
L. O. Stoler					
Mike Rodina					
George Rodina					
Gladys E. Dudley					
Lavenia V. Stith					
C. L. Murphy					
Wm Ernst					
Matt Marovac					

I, *one of the petitioners on the Petition herewith subr*

certify that all of the resident land owners owning land along the line of the road described therein have signed

quishment except:

Appointment of Viewers

WHEREUPON, said bond was approved by the Board, and it appearing to the satisfaction of the Board, that the law had been substantially complied with, it was ordered, that Dave Espenlaub, Samuel Clarke *and* Peter H Kramer *be appointed viewers of the proposed road, and that they meet in conjunction with the County Surveyor, at the* point *of* beginning *in* Quindaro *Township, on the* 2nd *day of* November *192*7*, and proceed to view and lay out said road, according to law, giving to all parties a hearing, and make due report of their proceedings to the County Board.*

AFTERWARDS, TO-WIT: On the ..... *day of* ..... *192*....., ...

PROOF OF PUBLIC NOTICE

County Clerk, presented to said Board his certificate, under seal, setting forth, that pursuant to law he had caused public notice of said proposed road to be published in ..... *(a weekly newspaper, published in* ..... *Kansas,) for two consecutive weeks and that said notice was so published in said newspaper, on the* ..... *day of* ..... *192*....., *the* ..... *day of* ..... *192*....., *and the* ..... *day of* ..... *192*....., *and had also caused similar notice to be posted to public view upon the bulletin board in his office from* ..... *192*....., *to* ..... *192*....., *and similar notices to be publicly posted in the following places, to-wit:*

from ..... *192*....., *to* ..... *192*....., *at* ..... *in* ..... *Township*
from ..... *192*....., *to* ..... *192*....., *at* ..... *in* ..... *Township*
from ..... *192*....., *to* ..... *192*....., *at* ..... *in* ..... *Township*
and had also caused record of same to be made in County Commissioner's Record, Volume "....." page "....."

ROAD NOTICE

State of Kansas } ss.
Wyandotte County }

To Whom It May Concern:

Take notice, that a legal petition signed by Matt G. Rodgers, and other householders of Quindaro Township in said County has been presented to the Board of County Commissioners praying for the vacation of a road, as follows, viz:

Beginning a portion of Pennsylvania Avenue in front of lot 12, Brose Addition.

And that said Board has appointed Dave Espenlaub, chairman, Samuel Clarke and Peter H. Kramer viewers, who will meet at the point of beginning of said road, as petitioned for on the 2nd day of November, 1927, and proceed to view said road, as the law directs, at which time and place all persons interested may attend and have a hearing. In case said viewers fail to meet on the day designated, they may meet on the following day as provided by law, without further notice.

Witness my hand and the official seal of said County this 3rd day of October, 1927.

[SEAL] WILLIAM BEGGS,
County Clerk.

By Joseph B. Lynch, Deputy.

(First Published October 7, 1927)

County Surveyor's Report and Field Notes

ALSO, upon said 10 *day of* November *192*7*, P A Williamson County Surveyor presented to said County Board, his report of survey of said proposed road, plat and field notes, in words and figures as follows, to-wit:*

Pursuant to the order of the Board, I met with Dave Espenlaub, Samuel Clarke *and* Peter H Kramer *viewers, at the* point *of* beginning *in* Quindaro *Township, on the* 2nd *day of* November *192*7*, and under the direction of said viewers, proceeded to survey said road as petitioned for, conspicuously marking the same throughout, and noting the courses and distances, and I do hereby certify that the following is a correct return of the survey of said road, and plat of the same, to-wit:*

All of that portion of lot 12 Brase's Addition formerly taken for a part of Pennsylvania Avenue, which said part is not now used in the improvement of Pennsylvania Avenue, being all of said portion except the north end of same.

ROAD RECORD,

County Survey-or's plat and Field Notes

Matt G. Rodina

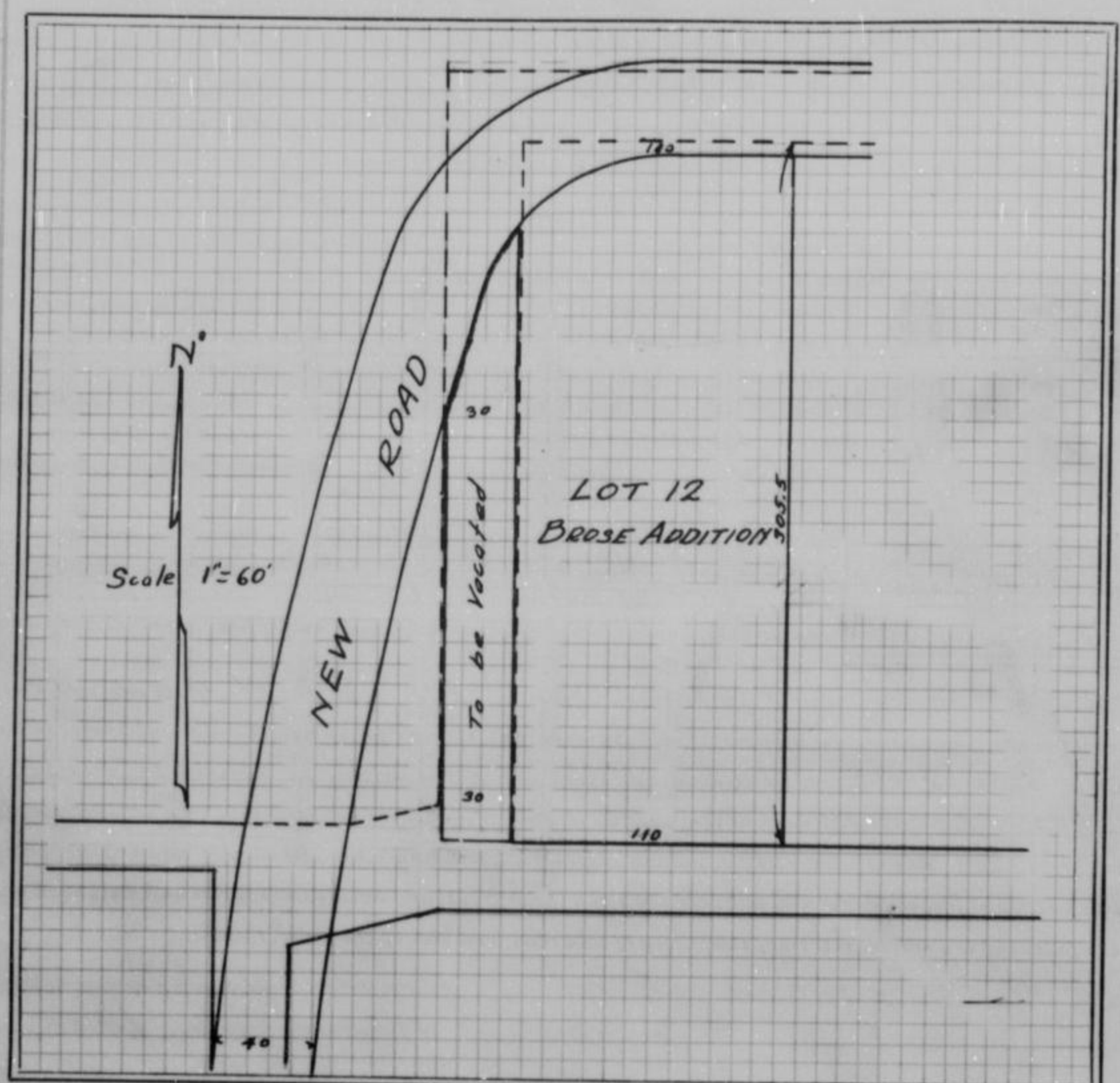

Field Notes

Viewers' Report of View and Survey

ALSO, upon said 18th *day of* November *192*7*, said* Dave Espenlaub, Samue*
and Peter H. Kramer *, Viewers, presented to said County Board their several reports, as f*

"Pursuant to Commissioners' Notice, we met at the point *of* beginning *in* Quinda*
Township, on the 2nd *day of* November *192*7*, and taking to our assistance*
and *as chain carriers, and* *as mar*
to view the route of the road petitioned for, which was surveyed under our direction by P.A. Williamson
County Surveyor, the field notes and plat of which survey are hereto attached and form part of this report, and after ca
tion we are of the opinion that said road is practicable, and of public utility, and recommend that it be granted, as la
veyed, and that it be established and opened *feet wide."*

Viewers' Report of Damages Claimed and Awarded

And further report that the following is a complete list of the names of all persons (Owners, Agents or Guardians) who filed claims with us for damages or compensation, (which said claims are herewith submitted,) by reason of the location and establishment of said proposed road and the amount awarded to each, by us, to-wit:

NAMES	OWNER, AGENT OR GUARDIAN	FRACTIONAL PART	Sec.	Twp.	R'nge	Acres Appropriated	Am't Claimed	Amount Awarded by Viewers	Commissioners Revision

Petitioner's Affidavit of Service of Notice

ALSO, upon said.....day of.....192....., there was presented to said County Board, the affidavit of .....one of the petitioners aforesaid, setting forth that due notice of the..... of said proposed road, together with date of meeting of the Viewers, as per published notice of County Clerk, had been served upon each of the persons noted below, who, as Owners, Agents, or Guardians were all the persons through whose premises said road is proposed to be located, except those who have signed Relinquishment, to-wit:

DATE WHEN NOTICE WAS SERVED	NAME OF PERSON	OWNER, AGENT OR GUARDIAN	FRACTIONAL PART	Sec.	Twp.	Range	REMARKS

Final Order of Board of County Comm'ers

WHEREUPON, on the.....day of.....192....., the following action thereon was had by said Board of County Commissioners, to-wit:

Upon due consideration, no legal objection having been offered against the establishment of said road, and believing the same to be of public utility, it is ORDERED: that the Viewers' Report of View and Report and Plat of Survey be adopted, and that said road be declared located and established as a public highway in accordance therewith; full record thereof to be made in the County Road Record and Plat, as Road No.....__, and the Trustees of.....Township be notified to cause the same to be opened for public travel.

I CERTIFY, that the foregoing is a complete record of the location and establishment of said road No.....__, as required by law to be made, and that the same was recorded on the.....day of.....192.....

.....

County Clerk.

ROAD RECORD,

SAML DODSWORTH STATIONER

PETITION

Road No......

BE IT REMEMBERED, *That on the* 28th *day of* November 192 7, *a Road*

Charles F. Reed *and* 17 *others, was presented to the Board of County*

Wyandotte County, Kansas, praying for Location *of a certain road, described*

Beginning at the Gibbs Road and legalizing 46th and
in Konview Addition, and terminating at the South
Konview Addition.

BOND

SAID PETITION was accompanied with Bond, as required by law, signed by.....

as principal, and.....*and*.....

penal sum of.....*DOLLARS, ($*.....)

Relinquishment of Claim for Damages

WE, The undersigned, owning land along the line of the.....*road described in the acco*

hereby relinquish all claim of damage that we might have, either as owner or agent, by reason of land to be appro

way for said road, and waive notice to land owners, provided by law, and donate the land for right of way for said

lands, a description of which is placed opposite our several names:

NAMES	Owner or Agent	DESCRIPTION	S	T	R
Geo. B. Huston					
Robert Hadle					
Lee Matney					
Elmer E. Mitchell					
Norman Doust					
A.E. Howe					
Ray Cantrell					
A. C. Bundy					
Arthur A. Yates					
Andrew Erie					
Belle Mitchell					
J. J. Zillner					
C. E. Shaw					
B. H. Sonntag					
W. B. Eversole					
P. E. Carmon					
B. E. Chestwood					
Charles F. Reed					

I,.....*one of the petitioners on the Petition herewith subm*

certify that all of the resident land owners owning land along the line of the road described therein have signed

quishment except:.....

.....

Appointment of Viewers

PROOF OF PUBLIC NOTICE

County Surveyor's Report and Field Notes

WHEREUPON, said bond was approved by the Board, and it appearing to the satisfaction of the Board, that the law had been substantially complied with, it was ordered, that Dave Espenlaub, Samuel Clarke and Peter H. Kramer be appointed viewers of the proposed road, and that they meet in conjunction with the County Surveyor, at the point of beginning in Shawnee Township, on the 11th day of January 1928, and proceed to view and lay out said road, according to law, giving to all parties a hearing, and make due report of their proceedings to the County Board.

AFTERWARDS, TO-WIT: On the ..... day of ..... 192..., ... County Clerk, presented to said Board his certificate, under seal, setting forth, that pursuant to law he had caused public notice of said proposed road to be published in ..... (a weekly newspaper, published in ..... Kansas,) for two consecutive weeks and that said notice was so published in said newspaper, on the ..... day of ..... 192..., the ..... day of ..... 192..., and the ..... day of ..... 192..., and had also caused similar notice to be posted to public view upon the bulletin board in his office from ..... 192..., to ..... 192..., and similar notices to be publicly posted in the following places, to-wit:

from ..... 192..., to ..... 192..., at ..... in ..... Township
from ..... 192..., to ..... 192..., at ..... in ..... Township
from ..... 192..., to ..... 192..., at ..... in ..... Township

and had also caused record of same to be made in County Commissioner's Record, Volume "....." page "....."

ALSO, upon said 9th day of February 1927, P. A. Williamson County Surveyor presented to said County Board, his report of survey of said proposed road, plat and field notes, in words and figures as follows, to-wit:

Pursuant to the order of the Board, I met with Dave Espenlaub, Samuel Clarke and Peter H Kramer viewers, at the point of beginning in Shawnee Township, on the 11th day of January 1927, and under the direction of said viewers, proceeded to survey said road as petitioned for, conspicuously marking the same throughout, and noting the courses and distances, and I do hereby certify that the following is a correct return of the survey of said road, and plat of the same, to-wit:

Forty-sixth Street and Forty-seventh Street in the plat of Kanview Addition, reference being had to the recorded plat of Kanview Addn. now on file in the office of the Register of Deeds of Wyandotte County, Kansas

ROAD RECORD,

Chas. F. Reed.

County Surveyor's plat and Field Notes

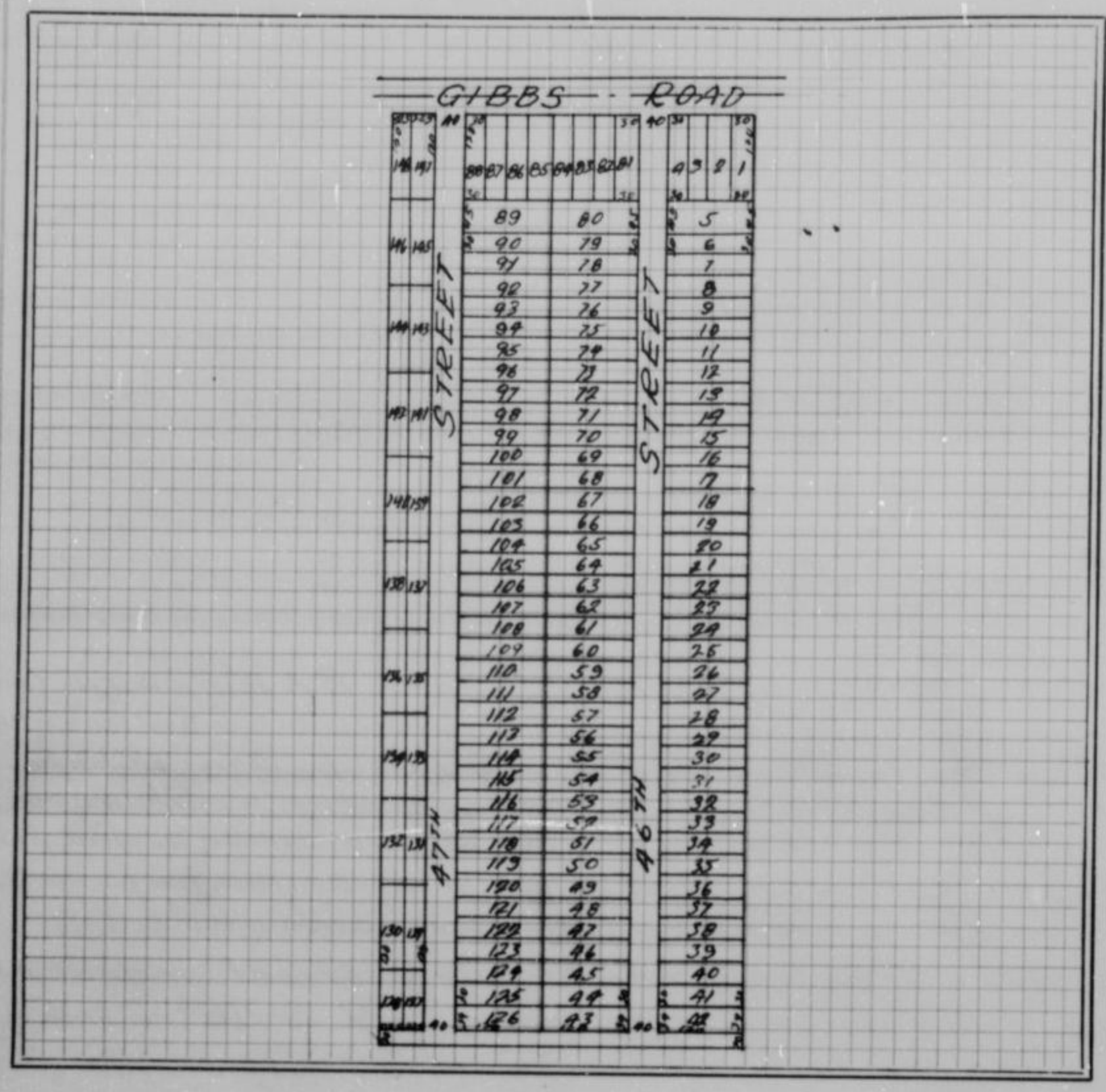

Field Notes

Viewers' Report of View and Survey

ALSO, upon said 9th day of February 1928, said Dave Espenlaub, Samu
and Peter H. Kramer, Viewers, presented to said County Board their several reports, as

"Pursuant to Commissioners' Notice, we met at the point of beginning in Shawn
Township, on the 11th day of January 1927, and taking to our assistance
and as chain carriers, and as ma
to view the route of the road petitioned for, which was surveyed under our direction by P. A. Williamso
County Surveyor, the field notes and plat of which survey are hereto attached and form part of this report, and after c
tion we are of the opinion that said road is practicable, and of public utility, and recommend that it be granted, as l
veyed, and that it be established and opened 40 feet wide."

WYANDOTTE COUNTY, KANSAS

Viewers' Report of Damages Claimed and Awarded

And further report that the following is a complete list of the names of all persons (Owners, Agents or Guardians) who filed claims with us for damages or compensation, (which said claims are herewith submitted,) by reason of the location and establishment of said proposed road and the amount awarded to each, by us, to-wit:

NAMES	OWNER, AGENT OR GUARDIAN	FRACTIONAL PART	Sec.	Twp.	R'nge	Acres Appropriated	Am't Claimed	Amount Awarded by Viewers	Commissioners Revision
	None								

Petitioner's Affidavit of Service of Notice

ALSO, upon said ..... day of ..... 192....., there was presented to said County Board, the affidavit of ..... one of the petitioners aforesaid, setting forth that due notice of the ..... of said proposed road, together with date of meeting of the Viewers, as per published notice of County Clerk, had been served upon each of the persons noted below, who, as Owners, Agents, or Guardians were all the persons through whose premises said road is proposed to be located, except those who have signed Relinquishment, to-wit:

Date When Notice was Served	NAME OF PERSON	Owner, Agent or Guardian	FRACTIONAL PART	Sec.	Twp.	Range	REMARKS
	None						

Final Order of Board of County Comm'ers

WHEREUPON, on the 16th *day of* February *1928, the following action thereon was had by said Board of County Commissioners, to-wit:*

Upon due consideration, no legal objection having been offered against the establishment of said road, and believing the same to be of public utility, it is ORDERED: that the Viewers' Report of View and Report and Plat of Survey be adopted, and that said road be declared located and established as a public highway in accordance therewith; full record thereof to be made in the County Road Record and Plat, as Road No. ....., and the Trustees of Shawnee *Township be notified to cause the same to be opened for public travel.*

I CERTIFY, that the foregoing is a complete record of the location and establishment of said road No. ....., as required by law to be made, and that the same was recorded on the ..... day of ..... 192.....

ROAD RECORD,

PETITION

Road No......

BE IT REMEMBERED, *That on the* 26th *day of* July 1927, *a Road Pe*

Mrs. Minnie Moore *and* 22 *others, was presented to the Board of County C*

Wyandotte County, Kansas, praying for Location *of a certain road, described as*

Beginning at the N.W. Corner of the S.E. ¼ of the N.E. 30-11-24. Thence east one-forth mile, thence south to the Golden Belt Highway, and terminating at said Golden Belt Highway

BOND

SAID PETITION was accompanied with Bond, as required by law, signed by.....

as principal, and.....*and*.....*as*

penal sum of.....*DOLLARS, ($*.....)

Relinquishment of Claim for Damages

WE, The undersigned, owning land along the line of the.....*road described in the accompa*

hereby relinquish all claim of damage that we might have, either as owner or agent, by reason of land to be appropria

way for said road, and waive notice to land owners, provided by law, and donate the land for right of way for said roa

lands, a description of which is placed opposite our several names:

NAMES	Owner or Agent	DESCRIPTION	S	T	R	To Acr
George Kleppe						
Lerrie Klinebough						
H. M. Klinebough						
William Pattler						
E. W. Moore						
G. H. Purtee						
W. P. Williams						
P. L. Bidenour						
Mrs. M. P. Lynch						
John H. Drew						
J. Corr						
Ray Moore						
G. A. Purtee						
John B Adair						
L. O. Kelley						
Mrs. Oscar Williams						
Frank Moore						
M. M. Purtee						
C. A. Moore						
S. L. Adair						
Mrs. G. W. Magee						
A. J. Kelly						

I,.....*one of the petitioners on the Petition herewith submitte*

certify that all of the resident land owners owning land along the line of the road described therein have signed the r

quishment except:.....

.....

WYANDOTTE COUNTY, KANSAS

Appointment of Viewers

WHEREUPON, said bond was approved by the Board, and it appearing to the satisfaction of the Board, that the law had been substantially complied with, it was ordered, that Samuel Clarke, Dave Espenlaub *and* Peter H. Kramer *be appointed viewers of the proposed road, and that they meet in conjunction with the County Surveyor, at the* point *of* beginning *in* Wyandotte *Township, on the* 18 *day of* January *192*8*, and proceed to view and lay out said road, according to law, giving to all parties a hearing, and make due report of their proceedings to the County Board.*

AFTERWARDS, TO-WIT: On the ..... day of ..... 192....., ... County Clerk, presented to said Board his certificate, under seal, setting forth, that pursuant to law he had caused public notice of said proposed road to be published in ..... (a weekly newspaper, published in ..... Kansas,) for two consecutive weeks and that said notice was so published in said newspaper, on the ..... day of ..... 192....., the ..... day of ..... 192....., and the ..... day of ..... 192....., and had also caused similar notice to be posted to public view upon the bulletin board in his office from ..... 192....., to ..... 192....., and similar notices to be publicly posted in the following places, to-wit:

PROOF OF PUBLIC NOTICE

from ..... 192....., to ..... 192....., at ..... in ..... Township
from ..... 192....., to ..... 192....., at ..... in ..... Township
from ..... 192....., to ..... 192....., at ..... in ..... Township
and had also caused record of same to be made in County Commissioner's Record, Volume "....." page "....."

ALSO, upon said 23rd *day of* February *192*8*, P. A. Williamson *County Surveyor presented to said County Board, his report of survey of said proposed road, plat and field notes, in words and figures as follows, to-wit:*

County Surveyor's Report and Field Notes

Pursuant to the order of the Board, I met with Samuel Clarke, Dave Espenlaub *and* Peter H. Kramer *viewers, at the* point *of* beginning *in ..... Township, on the* 18th *day of* January *192*8*, and under the direction of said viewers, proceeded to survey said road as petitioned for, conspicuously marking the same throughout, and noting the courses and distances, and I do hereby certify that the following is a correct return of the survey of said road, and plat of the same, to-wit:*

Beginning at the N W Corner of the S.E. ¼ of the N.E¼ of Section 30-11-24 Thence east ¼ mile; thence south ¼ mile to the S. E. Cor of the N.E. ¼ of said section 30, the above described courses being streets in the plat of Oak Knoll. Thence continueing south along the section line to the north line of the Golden Belt Highway. (State Highway No. 32).

ROAD RECORD,

County Survey-or's plat and Field Notes

MINNIE MOORE

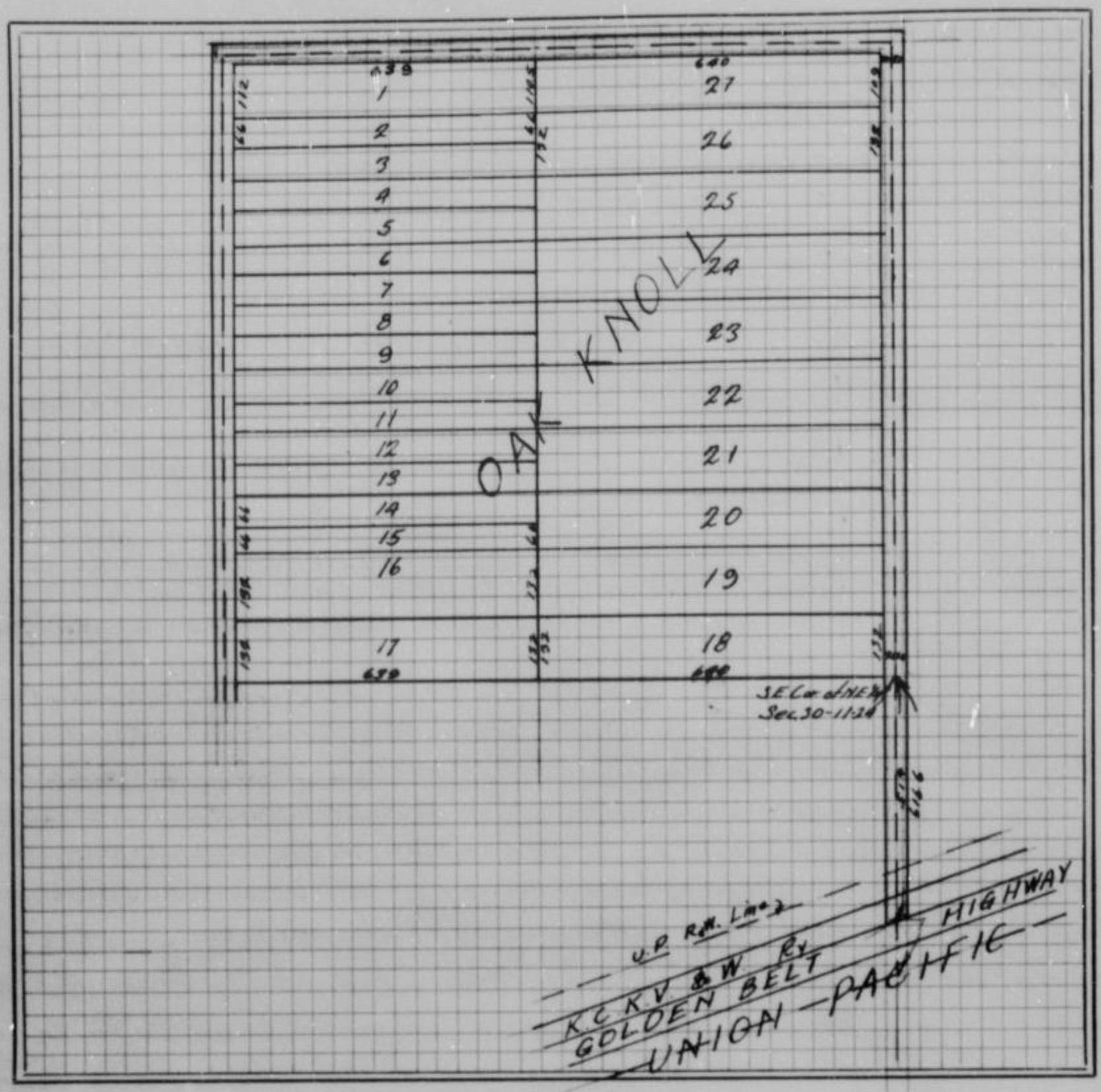

Field Notes

Viewers' Report of View and Survey

ALSO, upon said 23rd *day of* February *192*2*, said* Samuel Clark, Jas
and Peter H. Kramer *, Viewers, presented to said County Board their several reports, a*
"Pursuant to Commissioners' Notice, we met at the point *of* beginning *in* Wyando
Township, on the 12th *day of* January *192*2*, and taking to our assistance*
and *as chain carriers, and* *as n*
to view the route of the road petitioned for, which was surveyed under our direction by P. A. Williams
County Surveyor, the field notes and plat of which survey are hereto attached and form part of this report, and after
tion we are of the opinion that said road is practicable, and of public utility, and recommend that it be granted, as
veyed, and that it be established and opened 40 *feet wide."*

WYANDOTTE COUNTY, KANSAS

Viewers' Report of Damages Claimed and Awarded

And further report that the following is a complete list of the names of all persons (Owners, Agents or Guardians) who filed claims with us for damages or compensation, (which said claims are herewith submitted,) by reason of the location and establishment of said proposed road and the amount awarded to each, by us, to-wit:

NAMES	OWNER, AGENT OR GUARDIAN	FRACTIONAL PART	Sec.	Twp.	R'nge	Acres Appropriated	Am't Claimed	Amount Awarded by Viewers	Commissioners Revision
	None								

Petitioner's Affidavit of Service of Notice

ALSO, upon said ..... day of ..... 192..., there was presented to said County Board, the affidavit of ..... one of the petitioners aforesaid, setting forth that due notice of the ..... of said proposed road, together with date of meeting of the Viewers, as per published notice of County Clerk, had been served upon each of the persons noted below, who, as Owners, Agents, or Guardians were all the persons through whose premises said road is proposed to be located, except those who have signed Relinquishment, to-wit:

Date When Notice was Served	NAME OF PERSON	Owner, Agent or Guardian	FRACTIONAL PART	Sec.	Twp.	Range	REMARKS
	None						

Final Order of Board of County Comm'ers

WHEREUPON, on the 23rd *day of* February *192*8*, the following action thereon was had by said Board of County Commissioners, to-wit:*

Upon due consideration, no legal objection having been offered against the establishment of said road, and believing the same to be of public utility, it is ORDERED: that the Viewers' Report of View and Report and Plat of Survey be adopted, and that said road be declared located and established as a public highway in accordance therewith; full record thereof to be made in the County Road Record and Plat, as Road No. ....., and the Trustees of Wyandotte *Township be notified to cause the same to be opened for public travel.*

I CERTIFY, that the foregoing is a complete record of the location and establishment of said road No. ....., as required by law to be made, and that the same was recorded on the ..... day of ..... 192....

.....
County Clerk.

ROAD RECORD,

SAML. DODSWORTH STATIONER

PETITION

Road No......

BE IT REMEMBERED, *That on the* 6th *day of* December 192**8**, *a Road*

F.L. Pollock *and* 18 *others, was presented to the Board of County*

Wyandotte County, Kansas, praying for Location *of a certain road, described*

Beginning at the center of Sec. 12. T. 11 S. Ran
running thence west 1/2 mile and terminatin
the west line of Section 12-11-23

BOND

SAID PETITION was accompanied with Bond, as required by law, signed by.....,

as principal, and.....*and*.....

penal sum of.....*DOLLARS, ($*.....)

Relinquishment of Claim for Damages

WE, The undersigned, owning land along the line of the.....*road described in the accor*

hereby relinquish all claim of damage that we might have, either as owner or agent, by reason of land to be appro

way for said road, and waive notice to land owners, provided by law, and donate the land for right of way for said

lands, a description of which is placed opposite our several names:

NAMES	Owner or Agent	DESCRIPTION	S	T	R
F.L. Pollock					
Chris Peterson					
J.B. Coleman Jr.					
L.E. Sturges					
Axel Norman					
I.W. Edwards					
Arthur Norman					
Earl Barger					
R.C. Herdman					
John R. Charlton					
Fred Purtee					
Alfred Norman					
Yostie Green					
Albert Johnson					
L. C. Jones					
C. P. Lobenstein					
W. F. B---					
May Watt					
W. S. Shirck					

I,.....*one of the petitioners on the Petition herewith subm*

certify that all of the resident land owners owning land along the line of the road described therein have signed t

quishment except:.....

Appointment of Viewers

WHEREUPON, said bond was approved by the Board, and it appearing to the satisfaction of the Board, that the law had been substantially complied with, it was ordered, that Samuel Clarke, Dave Espenlaub *and* Peter H. Kramer *be appointed viewers of the proposed road, and that they meet in conjunction with the County Surveyor, at the* point *of* beginning *in* Delaware *Township, on the* 11th *day of* January *192*8*, and proceed to view and lay out said road, according to law, giving to all parties a hearing, and make due report of their proceedings to the County Board.*

PROOF OF PUBLIC NOTICE

AFTERWARDS, TO-WIT: On the ..... day of ..... 192..., ... County Clerk, presented to said Board his certificate, under seal, setting forth, that pursuant to law he had caused public notice of said proposed road to be published in ..... (a weekly newspaper, published in ..... Kansas,) for two consecutive weeks and that said notice was so published in said newspaper, on the ..... day of ..... 192..., the ..... day of ..... 192..., and the ..... day of ..... 192..., and had also caused similar notice to be posted to public view upon the bulletin board in his office from ..... 192..., to ..... 192..., and similar notices to be publicly posted in the following places, to-wit:

from ..... 192..., to ..... 192..., at ..... in ..... Township
from ..... 192..., to ..... 192..., at ..... in ..... Township
from ..... 192..., to ..... 192..., at ..... in ..... Township
and had also caused record of same to be made in County Commissioner's Record, Volume "....." page "....."

County Surveyor's Report and Field Notes

ALSO, upon said 29th *day of* February *1928, P. A. Williamson County Surveyor presented to said County Board, his report of survey of said proposed road, plat and field notes, in words and figures as follows, to-wit:*

Pursuant to the order of the Board, I met with Samuel Clarke Dave Espenlaub *and* Peter H. Kramer *viewers, at the* point *of* beginning *in* Delaware *Township, on the* 12th *day of* January *1928, and under the direction of said viewers, proceeded to survey said road as petitioned for, conspicuously marking the same throughout, and noting the courses and distances, and I do hereby certify that the following is a correct return of the survey of said road, and plat of the same, to-wit:*

Beginning at the center of Section 12-11-23. Thence west one-half mile to the N.W. corner of the S.W. 1/4 of said section 12.

ROAD RECORD,

F. L. POLLOCK

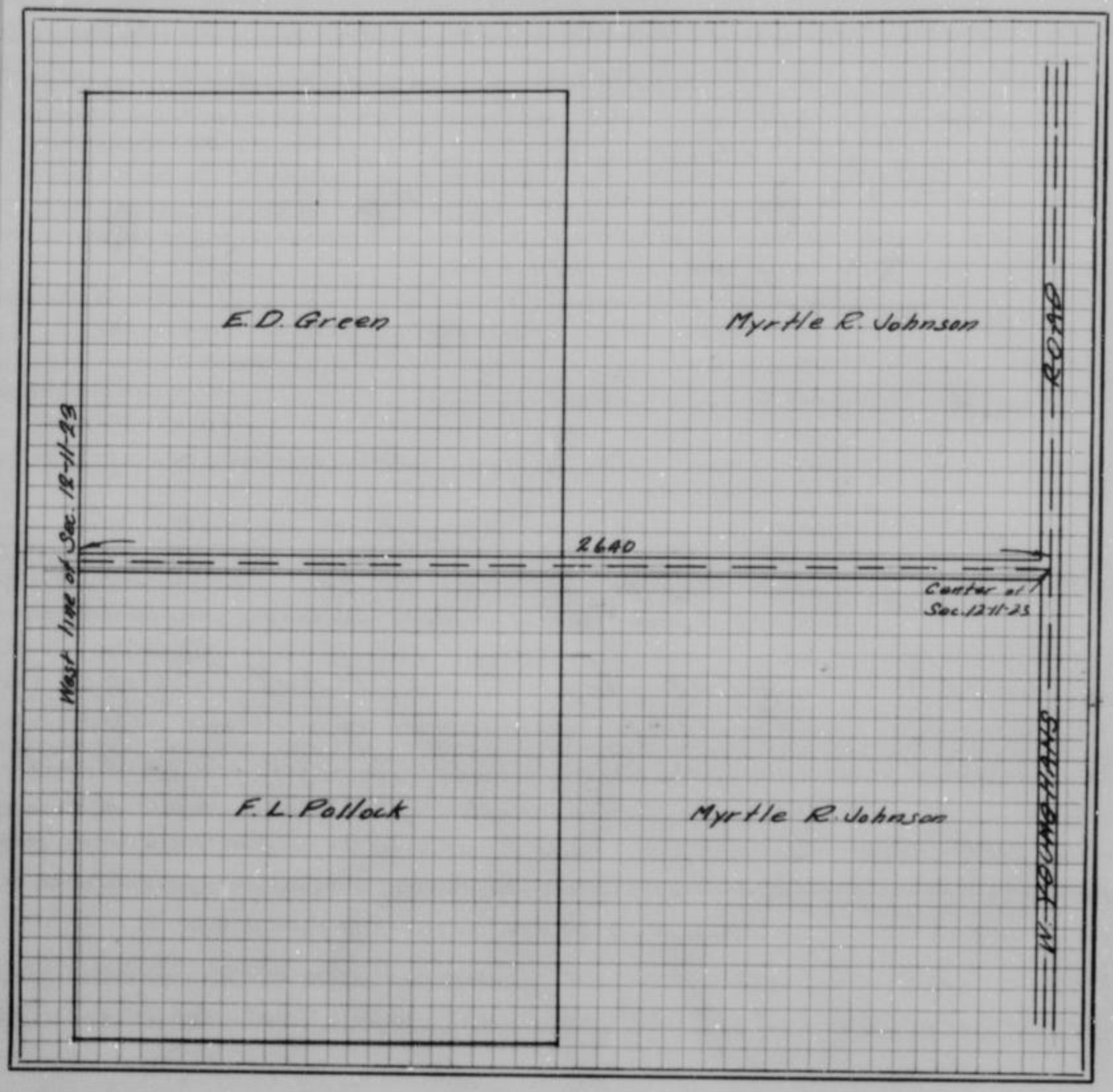

County Surveyor's plat and Field Notes

Field Notes

Viewers' Report of View and Survey

ALSO, upon said 1st *day of* March *192*8*, said* Samuel Clarke, Dover *and* Peter H. Kramer *, Viewers, presented to said County Board their several reports, as*

"Pursuant to Commissioners' Notice, we met at the point *of* beginning *in* Delawa*
Township, on the 12th *day of* January *192*8*., and taking to our assistance*
and *as chain carriers, and* *as ma*
to view the route of the road petitioned for, which was surveyed under our direction by P. A. Williamso*
County Surveyor, the field notes and plat of which survey are hereto attached and form part of this report, and after c
tion we are of the opinion that said road is practicable, and of public utility, and recommend that it be granted, as l
veyed, and that it be established and opened 40 *feet wide."*

Viewers' Report of Damages Claimed and Awarded

And further report that the following is a complete list of the names of all persons (Owners, Agents or Guardians) who filed claims with us for damages or compensation, (which said claims are herewith submitted,) by reason of the location and establishment of said proposed road and the amount awarded to each, by us, to-wit:

NAMES	OWNER, AGENT OR GUARDIAN	FRACTIONAL PART	Sec.	Twp.	R'nge	Acres Appropriated	Am't Claimed	Amount Awarded by Viewers	Commissioners Revision
	None								

Petitioner's Affidavit of Service of Notice

ALSO, upon said ..... day of ..... 192..., there was presented to said County Board, the affidavit of ..... one of the petitioners aforesaid, setting forth that due notice of the ..... of said proposed road, together with date of meeting of the Viewers, as per published notice of County Clerk, had been served upon each of the persons noted below, who, as Owners, Agents, or Guardians were all the persons through whose premises said road is proposed to be located, except those who have signed Relinquishment, to-wit:

DATE WHEN NOTICE WAS SERVED	NAME OF PERSON	OWNER, AGENT OR GUARDIAN	FRACTIONAL PART	Sec.	Twp.	Range	REMARKS

Final Order of Board of County Comm'ers

WHEREUPON, on the 1st *day of* March *192*0*, the following action thereon was had by said Board of County Commissioners, to-wit:*

Upon due consideration, no legal objection having been offered against the establishment of said road, and believing the same to be of public utility, it is ORDERED: that the Viewers' Report of View and Report and Plat of Survey be adopted, and that said road be declared located and established as a public highway in accordance therewith; full record thereof to be made in the County Road Record and Plat, as Road No. ....., and the Trustees of Delaware *Township be notified to cause the same to be opened for public travel.*

I CERTIFY, that the foregoing is a complete record of the location and establishment of said road No. ....., as required by law to be made, and that the same was recorded on the ..... day of ..... 192....

County Clerk.

ROAD RECORD,

SAML. DODSWORTH STATIONERY

PETITION

Road No......

BE IT REMEMBERED, *That on the* 6th *day of* October 192**7**, *a Road*

A. S. Polk *and* 14 *others, was presented to the Board of County*

Wyandotte County, Kansas, praying for Location *of a certain road, described*

Edith Ave. Fairdale Ave. May Street Minard Blvd
the plat of Friedburg Heights.

BOND

SAID PETITION was accompanied with Bond, as required by law, signed by.....

as principal, and.....*and*.....*a*

penal sum of.....*DOLLARS, ($*.....)

Relinquishment of Claim for Damages

WE, The undersigned, owning land along the line of the.....*road described in the accom*

hereby relinquish all claim of damage that we might have, either as owner or agent, by reason of land to be appropr

way for said road, and waive notice to land owners, provided by law, and donate the land for right of way for said r

lands, a description of which is placed opposite our several names:

NAMES	Owner or Agent	DESCRIPTION	S	T	R	A
Iva M. Polk						
Robert W. Robinson						
Bessie M. Robinson						
Paul E. Hammontree						
Mae. F. Hammontree						
C. A. Rand						
Mary Rand						
Thos. C. Daniel						
Minnie Daniel						
D. H. LaGrange						
J. H. Roberts						
L. O. Binn						
W. Altman						
Pansy Lamb						

I,.....*one of the petitioners on the Petition herewith submit*

certify that all of the resident land owners owning land along the line of the road described therein have signed th

quishment except:.....

Appointment of Viewers

PROOF OF PUBLIC NOTICE

County Survey- Report and Field Notes

WHEREUPON, said bond was approved by the Board, and it appearing to the satisfaction of the Board, that the law had been substantially complied with, it was ordered, that Samuel Clarke, Dave Espenlaub *and* Peter H. Kramer *be appointed viewers of the proposed road, and that they meet in conjunction with the County Surveyor, at the* point *of* beginning *in* Quindaro *Township, on the* 21st *day of* December *192*7*, and proceed to view and lay out said road, according to law, giving to all parties a hearing, and make due report of their proceedings to the County Board.*

AFTERWARDS, TO-WIT: On the ..... day of ..... 192....., ... County Clerk, presented to said Board his certificate, under seal, setting forth, that pursuant to law he had caused public notice of said proposed road to be published in ..... (a weekly newspaper, published in ..... Kansas,) for two consecutive weeks and that said notice was so published in said newspaper, on the ..... day of ..... 192....., the ..... day of ..... 192....., and the ..... day of ..... 192....., and had also caused similar notice to be posted to public view upon the bulletin board in his office from ..... 192....., to ..... 192....., and similar notices to be publicly posted in the following places, to-wit:

from ..... 192....., to ..... 192....., at ..... in ..... Township
from ..... 192....., to ..... 192....., at ..... in ..... Township
from ..... 192....., to ..... 192....., at ..... in ..... Township
and had also caused record of same to be made in County Commissioner's Record, Volume "....." page "....."

ALSO, upon said 19th *day of* April *192*8*, P.A. Williamson *County Surveyor presented to said County Board, his report of survey of said proposed road, plat and field notes, in words and figures as follows, to-wit:*

Pursuant to the order of the Board, I met with Samuel Clarke, Dave Espenlaub *and* Peter H. Kramer *viewers, at the* point *of* beginning *in* Quindaro *Township, on the* 21st *day of* December *192*7*, and under the direction of said viewers, proceeded to survey said road as petitioned for, conspicuously marking the same throughout, and noting the courses and distances, and I do hereby certify that the following is a correct return of the survey of said road, and plat of the same, to-wit:*

Edith Avenue, Fairdale Avenue from the north line of the right of way of the Kansas City Leavenworth Railway to the north line of Friedburg Heights, May Street and Minard Boulevard all in the plat of Friedburg Heights.

ROAD RECORD,

County Surveyor's plat and Field Notes

A.S. POLK. (STREETS IN FREIDBURG HEIGHTS)

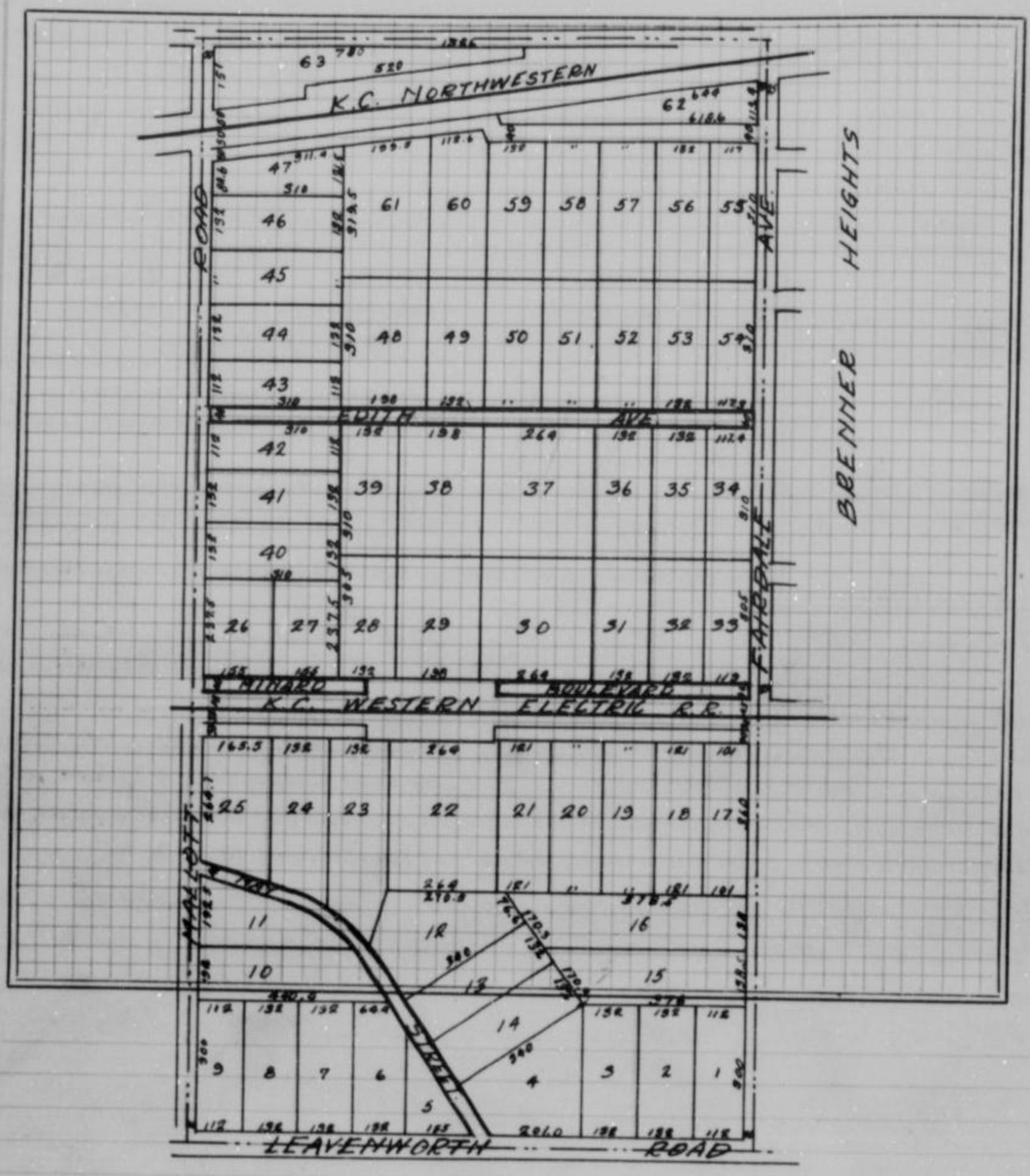

Field Notes

Viewers' Report of View and Survey

ALSO, upon said 19th *day of* April *912*, *said* Samuel Clarke, Pres
and Peter H. Kramer, *Viewers, presented to said County Board their several reports, as*
"Pursuant to Commissioners' Notice, we met at the point *of* beginning *in* Cowan
Township, on the 21st *day of* December *192*7, *and taking to our assistance*
and *as chain carriers, and* *as ma*
to view the route of the road petitioned for, which was surveyed under our direction by P. A. Williams
County Surveyor, the field notes and plat of which survey are hereto attached and form part of this report, and after e
tion we are of the opinion that said road is practicable, and of public utility, and recommend that it be granted, as l
veyed, and that it be established and opened 40 *feet wide."*

Viewers' Report of Damages Claimed and Awarded

And further report that the following is a complete list of the names of all persons (Owners, Agents or Guardians) who filed claims with us for damages or compensation, (which said claims are herewith submitted,) by reason of the location and establishment of said proposed road and the amount awarded to each, by us, to-wit:

NAMES	OWNER, AGENT OR GUARDIAN	FRACTIONAL PART	Sec.	Twp.	R'nge	Acres Appropriated	Am't Claimed	Amount Awarded by Viewers	Commissioners Revision
	None								

Petitioner's Affidavit of Service of Notice

ALSO, upon said ..... day of ..... 192..., there was presented to said County Board, the affidavit of ..... one of the petitioners aforesaid, setting forth that due notice of the ..... of said proposed road, together with date of meeting of the Viewers, as per published notice of County Clerk, had been served upon each of the persons noted below, who, as Owners, Agents, or Guardians were all the persons through whose premises said road is proposed to be located, except those who have signed Relinquishment, to-wit:

DATE WHEN NOTICE WAS SERVED	NAME OF PERSON	OWNER, AGENT OR GUARDIAN	FRACTIONAL PART	Sec.	Twp.	Range	REMARKS
	None						

Final Order of Board of County Comm'ers

WHEREUPON, on the 19th day of April 1922, the following action thereon was had by said Board of County Commissioners, to-wit:

Upon due consideration, no legal objection having been offered against the establishment of said road, and believing the same to be of public utility, it is ORDERED: that the Viewers' Report of View and Report and Plat of Survey be adopted, and that said road be declared located and established as a public highway in accordance therewith; full record thereof to be made in the County Road Record and Plat, as Road No. ....., and the Trustees of Quindaro Township be notified to cause the same to be opened for public travel.

I CERTIFY, that the foregoing is a complete record of the location and establishment of said road No. ....., as required by law to be made, and that the same was recorded on the ..... day of ..... 192....

.....
County Clerk.

542

ROAD RECORD,

SAML DODSWORTH STATIONERY

PETITION

Road No......

BE IT REMEMBERED, *That on the* 26th *day of* January 192 8, *a Road*

Chas. Iles *and* 15 *others, was presented to the Board of County*

Wyandotte County, Kansas, praying for location *of a certain road, described*

Martha Street, also Delaware Street from Kirby south to the Golden Belt Highway (State Highway streets being part of the plat of Grinter Heights

BOND

SAID PETITION was accompanied with Bond, as required by law, signed by.....

as principal, and.....*and*.....

penal sum of.....*DOLLARS, ($*.....)

Relinquishment of Claim for Damages

WE, The undersigned, owning land along the line of the.....*road described in the accom*

hereby relinquish all claim of damage that we might have, either as owner or agent, by reason of land to be approp

way for said road, and waive notice to land owners, provided by law, and donate the land for right of way for said r

lands, a description of which is placed opposite our several names:

NAMES	Owner or Agent	DESCRIPTION	S	T	R
Wm C. Kirby					
C. M. Miller					
R. E. McKelvy					
C. W. Way					
O. E. Campbell					
Frank Ruby					
P.					
Chas. Iles					
W. C. Lee					
W. A. Daniels					
W. R. Hall					
T. F. Williams					
P. W. Bair					
H. B. Lee					
Henry H. Daniels					

I,.....*one of the petitioners on the Petition herewith subm*

certify that all of the resident land owners owning land along the line of the road described therein have signed t

quishment except:.....

WHEREUPON, said bond was approved by the Board, and it appearing to the satisfaction of the Board, that the law had been substantially complied with, it was ordered, that Samuel Clarke, Dave Espenlaub and Peter H. Kramer be appointed viewers of the proposed road, and that they meet in conjunction with the County Surveyor, at the point of beginning in Wyandotte Township, on the 28th day of February 1928, and proceed to view and lay out said road, according to law, giving to all parties a hearing, and make due report of their proceedings to the County Board.

AFTERWARDS, TO-WIT: On the ____ day of ____ 192__, ____ County Clerk, presented to said Board his certificate, under seal, setting forth, that pursuant to law he had caused public notice of said proposed road to be published in ____ (a weekly newspaper, published in ____ Kansas,) for two consecutive weeks and that said notice was so published in said newspaper, on the ____ day of ____ 192__, the ____ day of ____ 192__, and the ____ day of ____ 192__, and had also caused similar notice to be posted to public view upon the bulletin board in his office from ____ 192__, to ____ 192__, and similar notices to be publicly posted in the following places, to-wit:

from ____ 192__, to ____ 192__, at ____ in ____ Township
from ____ 192__, to ____ 192__, at ____ in ____ Township
from ____ 192__, to ____ 192__, at ____ in ____ Township

and had also caused record of same to be made in County Commissioner's Record, Volume "____" page "____"

ALSO, upon said 19th day of April 1928, P. A. Williamson County Surveyor presented to said County Board, his report of survey of said proposed road, plat and field notes, in words and figures as follows, to-wit:

Pursuant to the order of the Board, I met with Samuel Clarke, Dave Espenlaub and Peter H. Kramer viewers, at the point of beginning in Wyandotte Township, on the 28th day of February 1928, and under the direction of said viewers, proceeded to survey said road as petitioned for, conspicuously marking the same throughout, and noting the courses and distances, and I do hereby certify that the following is a correct return of the survey of said road, and plat of the same, to-wit:

Martha Street also Delaware Street from Kirby Street south to the Golden Belt Highway, both streets being in the plat of Grinter Heights

ROAD RECORD,

County Surveyor's plat and Field Notes

CHAS. ILES - STREETS IN GRINTER HTS

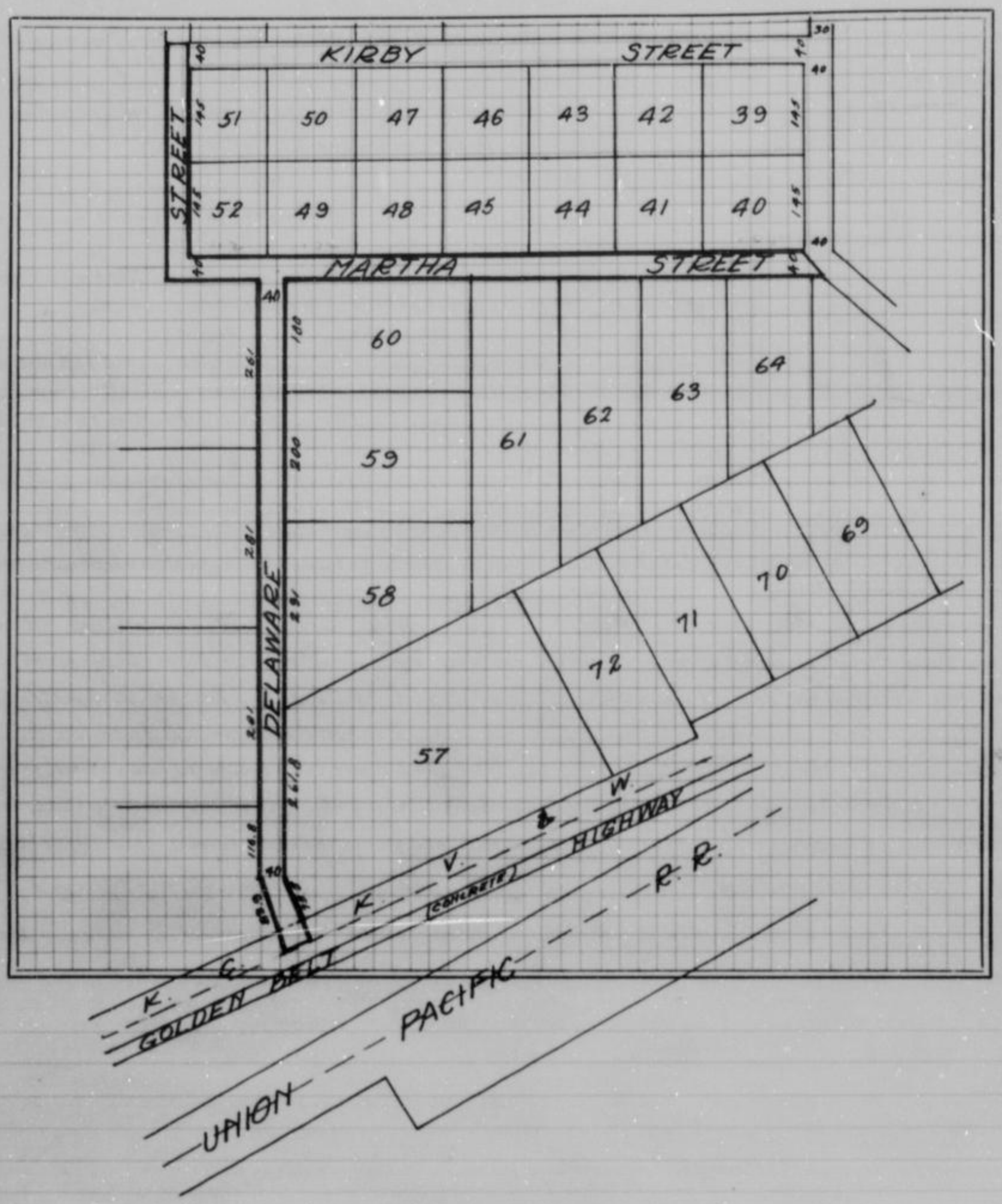

Field Notes

Viewers' Report of View and Survey

ALSO, upon said 19th *day of* April *912 B., said* Samuel Clarke, Dave *and* Peter H. Kramer *, Viewers, presented to said County Board their several reports, as*

"Pursuant to Commissioners' Notice, we met at the point *of* beginning *in* Wyand *Township, on the* 28th *day of* February *192 B., and taking to our assistance* *and* *as chain carriers, and* *as ma to view the route of the road petitioned for, which was surveyed under our direction by* *County Surveyor, the field notes and plat of which survey are hereto attached and form part of this report, and after tion we are of the opinion that said road is practicable, and of public utility, and recommend that it be granted, as veyed, and that it be established and opened* 40 *feet wide."*

WYANDOTTE COUNTY, KANSAS

Viewers' Report of Damages Claimed and Awarded

And further report that the following is a complete list of the names of all persons (Owners, Agents or Guardians) who filed claims with us for damages or compensation, (which said claims are herewith submitted,) by reason of the location and establishment of said proposed road and the amount awarded to each, by us, to-wit:

NAMES	OWNER, AGENT OR GUARDIAN	FRACTIONAL PART	Sec.	Twp.	R'nge	Acres Appropriated	Am't Claimed	Amount Awarded by Viewers	Commissioners Revision
	No Damages								

Petitioner's Affidavit of Service of Notice

ALSO, upon said ..... day of ..... 192..., there was presented to said County Board, the affidavit of ..... one of the petitioners aforesaid, setting forth that due notice of the ..... of said proposed road, together with date of meeting of the Viewers, as per published notice of County Clerk, had been served upon each of the persons noted below, who, as Owners, Agents, or Guardians were all the persons through whose premises said road is proposed to be located, except those who have signed Relinquishment, to-wit:

DATE WHEN NOTICE WAS SERVED	NAME OF PERSON	OWNER, AGENT OR GUARDIAN	FRACTIONAL PART	Sec.	Twp.	Range	REMARKS

Final Order of Board of County Comm'ers

WHEREUPON, on the 12th *day of* April *192*2*, the following action thereon was had by said Board of County Commissioners, to-wit:*

Upon due consideration, no legal objection having been offered against the establishment of said road, and believing the same to be of public utility, it is ORDERED: that the Viewers' Report of View and Report and Plat of Survey be adopted, and that said road be declared located and established as a public highway in accordance therewith; full record thereof to be made in the County Road Record and Plat, as Road No. ....., and the Trustees of Wyandotte *Township be notified to cause the same to be opened for public travel.*

I CERTIFY, that the foregoing is a complete record of the location and establishment of said road No. ....., as required by law to be made, and that the same was recorded on the ..... day of ..... 192....

..... County Clerk

546

ROAD RECORD,

SAML DODSWORTH STATIONERY

PETITION

Road No......

BE IT REMEMBERED, *That on the* 17th *day of* February 1928, *a Road*

C. H. Johnson *and* 29 *others, was presented to the Board of County*

Wyandotte County, Kansas, praying for Location *of a certain road, described*

Beginning at a point 940.5 feet south and 612 feet
the Northwest corner of Section 24, Township 11, R
Thence South to intersect with the Hearin Roa
East 40 feet, thence North to a point 40 feet due
beginning, thence West 40 feet to beginning. Be
intending to describe a road 40 feet in width
connecting the Klamm Road and the Hearin

BOND

SAID PETITION was accompanied with Bond, as required by law, signed by.....

as principal, and.....*and*.....

penal sum of.....*DOLLARS, ($*.....)

Relinquishment of Claim for Damages

WE, The undersigned, owning land along the line of the.....*road described in the acco*

hereby relinquish all claim of damage that we might have, either as owner or agent, by reason of land to be appro

way for said road, and waive notice to land owners, provided by law, and donate the land for right of way for said

lands, a description of which is placed opposite our several names:

NAMES	Owner or Agent	DESCRIPTION	S	T	R
J. N. Hearin					
Wm Madden					
C. S. Wilson					
Harry Campbell					
Mallonee					
W. H. Finley M.D.					
J. J. Swingley					
F. E. Morrissey					
A. E. Swartz					
Elsie L. Mallonee					
Amy Amsbury					
Will Mamie					
John Swartz					
C. N. Swartz					
A. J. Robb					
J. E. Siler					
I. L. Brooks					
Charles Partonnar					
G. P. Klamm					
Elmer W. Wilson					
C. C. Ashwell					
F. D. Mercer					
I. C. Hale					
R. A. Pretz					

I,.....*one of the petitioners on the Petition herewith su*

certify that all of the resident land owners owning land along the line of the road described therein have signe

quishment except:.....

Appointment of Viewers

WHEREUPON, said bond was approved by the Board, and it appearing to the satisfaction of the Board, that the law had been substantially complied with, it was ordered, that Samuel Clark, Dave Espenlaub *and* Peter H. Kramer *be appointed viewers of the proposed road, and that they meet in conjunction with the County Surveyor, at the* point *of* beginning *in* Shawnee *Township, on the* 28th *day of* March *192*8*, and proceed to view and lay out said road, according to law, giving to all parties a hearing, and make due report of their proceedings to the County Board.*

AFTERWARDS, TO-WIT: On the ..... day of ..... 192....., ...

PROOF OF PUBLIC NOTICE

County Clerk, presented to said Board his certificate, under seal, setting forth, that pursuant to law he had caused public notice of said proposed road to be published in ..... (a weekly newspaper, published in ..... Kansas,) for two consecutive weeks and that said notice was so published in said newspaper, on the ..... day of ..... 192....., the ..... day of ..... 192....., and the ..... day of ..... 192....., and had also caused similar notice to be posted to public view upon the bulletin board in his office from ..... 192....., to ..... 192....., and similar notices to be publicly posted in the following places, to-wit:

from ..... 192....., to ..... 192....., at ..... in ..... Township
from ..... 192....., to ..... 192....., at ..... in ..... Township
from ..... 192....., to ..... 192....., at ..... in ..... Township
and had also caused record of same to be made in County Commissioner's Record, Volume "....." page "....."

County Surveyor's Report and Field Notes

ALSO, upon said 19th *day of* April *192*8*, P. A. Williamson County Surveyor presented to said County Board, his report of survey of said proposed road, plat and field notes, in words and figures as follows, to-wit:*

Pursuant to the order of the Board, I met with Samuel Clarke, Dave Espenlaub *and* Peter H. Kramer *viewers, at the* point *of* beginning *in* Shawnee *Township, on the* 28th *day of* March *192*8*, and under the direction of said viewers, proceeded to survey said road as petitioned for, conspicuously marking the same throughout, and noting the courses and distances, and I do hereby certify that the following is a correct return of the survey of said road, and plat of the same, to-wit:*

Beginning at a point on the south line of the Geo. F. Klamm Road in the N.W. ¼ of Section 24-11-24. said point being 962.9 feet south and 632 feet east of the N.W. Corner of said section. Thence running South 1013 feet to the north line of the Hearin Road.

The above description is a description of the center line of a 40 foot road.

ROAD RECORD,

C.H. JOHNSON

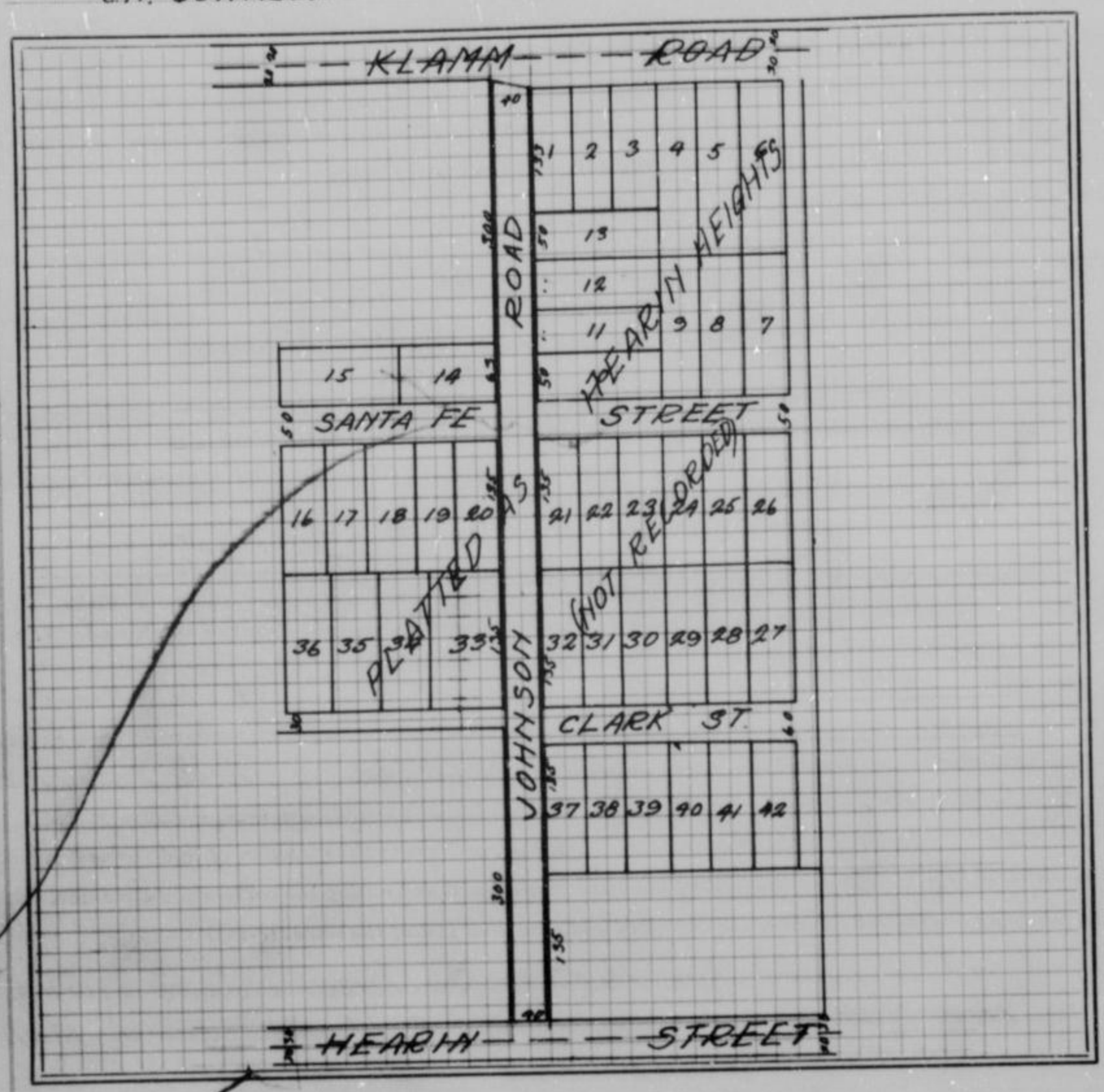

County Surveyor's plat and Field Notes

Field Notes

Viewers' Report of View and Survey

ALSO, upon said 19th *day of* April 1928, *said* Samuel Clarke, E
and Peter H. Kramer, *Viewers, presented to said County Board their several reports.*

"Pursuant to Commissioners' Notice, we met at the point *of* beginning *in* Shav
Township, on the 28th *day of* March 1928, *and taking to our assistance*
and as chain carriers, *and* as
to view the route of the road petitioned for, which was surveyed under our direction by P.A. Williamso
County Surveyor, the field notes and plat of which survey are hereto attached and form part of this report, and aft
tion we are of the opinion that said road is practicable, and of public utility, and recommend that it be granted,
veyed, and that it be established and opened 90 *feet wide."*

WYANDOTTE COUNTY, KANSAS

Viewers' Report of Damages Claimed and Awarded

And further report that the following is a complete list of the names of all persons (Owners, Agents or Guardians) who filed claims with us for damages or compensation, (which said claims are herewith submitted,) by reason of the location and establishment of said proposed road and the amount awarded to each, by us, to-wit:

NAMES	OWNER, AGENT OR GUARDIAN	FRACTIONAL PART	Sec.	Twp.	R'nge	Acres Appropriated	Am't Claimed	Amount Awarded by Viewers	Commissioners Revision
		No Damages							

Petitioner's Affidavit of Service of Notice

ALSO, upon said ..... day of ..... 192..., there was presented to said County Board, the affidavit of ..... one of the petitioners aforesaid, setting forth that due notice of the ..... of said proposed road, together with date of meeting of the Viewers, as per published notice of County Clerk, had been served upon each of the persons noted below, who, as Owners, Agents, or Guardians were all the persons through whose premises said road is proposed to be located, except those who have signed Relinquishment, to-wit:

DATE WHEN NOTICE WAS SERVED	NAME OF PERSON	OWNER, AGENT OR GUARDIAN	FRACTIONAL PART	Sec.	Twp.	Range	REMARKS

Order of Board of County Comm'ers

WHEREUPON, on the 12th day of April 192 8., the following action thereon was had by said Board of County Commissioners, to-wit:

Upon due consideration, no legal objection having been offered against the establishment of said road, and believing the same to be of public utility, it is ORDERED: that the Viewers' Report of View and Report and Plat of Survey be adopted, and that said road be declared located and established as a public highway in accordance therewith; full record thereof to be made in the County Road Record and Plat, as Road No. ....., and the Trustees of Shawnee Township be notified to cause the same to be opened for public travel.

I CERTIFY, that the foregoing is a complete record of the location and establishment of said road No. ....., as required by law to be made, and that the same was recorded on the ..... day of ..... 192.....

.....
County Clerk.

550

ROAD RECORD,

SAML DOUGSWORTH STATIONER

PETITION

Road No.

BE IT REMEMBERED, That on the 16th day of April 1928, a Road

J. Alexander and 17 others, was presented to the Board of County

Wyandotte County, Kansas, praying for Relocation of a certain road, described

Beginning at a point on the north line of the Kor
said point being approximately 50 feet South and 100 f
the Southeast corner of the Northeast 1/4 of Sec. 28-11-23: ther
about 500 feet. thence Northeasterly to a point about 1000 fe
the said S.E. Corner of the NE. 1/4 of Sec. 28-11-23, and continue
to a connection with the D.B. Hiatt Road as heretofore laid
traveled.

Intending to relocate the John Trant Road and a p
of the D.B. Hiatt Road.

Road to be 60 feet wide.

BOND

SAID PETITION was accompanied with Bond, as required by law, signed by

as principal, and *and*

penal sum of *DOLLARS, ($*)

Relinquishment of Claim for Damages

WE, The undersigned, owning land along the line of the *road described in the acco*
hereby relinquish all claim of damage that we might have, either as owner or agent, by reason of land to be appro
way for said road, and waive notice to land owners, provided by law, and donate the land for right of way for said
lands, a description of which is placed opposite our several names:

NAMES	Owner or Agent	DESCRIPTION	S	T	R
J. Alexander					
W. Wendt					
J. H. Fulkerson					
Ward Harrington					
W. F. Rehm					
F.E. Maher					
J. L. Jackson					
W. K. Washburn					
J. C. David					
J. A. Stark P. M.					
F.F. Schinner					
F. C. Mc Dougall					
J. A. Fairchild					
L. P. Overton					
B Mc Farland					
Hugh E. Greene					
F. M. Everett					
Roy Y. Stotts					

I, *one of the petitioners on the Petition herewith su*
certify that all of the resident land owners owning land along the line of the road described therein have signe
quishment except:

Appointment of Viewers

WHEREUPON, said bond was approved by the Board, and it appearing to the satisfaction of the Board, that the law had been substantially complied with, it was ordered, that Samuel Clark, Dave Espenlaub *and* Peter H. Kramer *be appointed viewers of the proposed road, and that they meet in conjunction with the County Surveyor, at the* point *of* beginning *in* Delaware *Township, on the* 8th *day of* May *192*8*, and proceed to view and lay out said road, according to law, giving to all parties a hearing, and make due report of their proceedings to the County Board.*

AFTERWARDS, TO-WIT: On the ..... day of ..... 192....., ... County Clerk, presented to said Board his certificate, under seal, setting forth, that pursuant to law he had caused public notice of said proposed road to be published in ..... (a weekly newspaper, published in ..... Kansas,) for two consecutive weeks and that said notice was so published in said newspaper, on the ..... day of ..... 192....., the ..... day of ..... 192....., and the ..... day of ..... 192....., and had also caused similar notice to be posted to public view upon the bulletin board in his office from ..... 192....., to ..... 192....., and similar notices to be publicly posted in the following places, to-wit:

from ..... 192....., to ..... 192....., at ..... in ..... Township
from ..... 192....., to ..... 192....., at ..... in ..... Township
from ..... 192....., to ..... 192....., at ..... in ..... Township
and had also caused record of same to be made in County Commissioner's Record, Volume "....." page "....."

PROOF OF PUBLIC NOTICE

County Surveyor's Report and Field Notes

ALSO, upon said 31st *day of* May *1928, P. A. Williamson County Surveyor presented to said County Board, his report of survey of said proposed road, plat and field notes, in words and figures as follows, to-wit:*

Pursuant to the order of the Board, I met with Samuel Clarke, Dave Espenlaub *and* Peter H Kramer *viewers, at the* point *of* beginning *in* Delaware *Township, on the* 8th *day of* May *1928, and under the direction of said viewers, proceeded to survey said road as petitioned for, conspicuously marking the same throughout, and noting the courses and distances, and I do hereby certify that the following is a correct return of the survey of said road, and plat of the same, to-wit:*

Beginning at a point on the northerly line of the Golden Belt Road, (State Highway No.32) said point being 70 feet south and 107 feet west of the S.E. corner of the N.E¼ of Section 28-11-23. Thence N.5°30'W. 853 feet, thence N 47°30'E 580 feet to an intersection with the D.B. Hiatt Road. Also a strip twenty feet wide along the south side of and adjacent to the right of way of the K.C.K.V. & W Railway and extending from the above described road to the west line of Section 27-11-23

ROAD RECORD,

J. ALEXANDER,

County Surveyor's plat and Field Notes

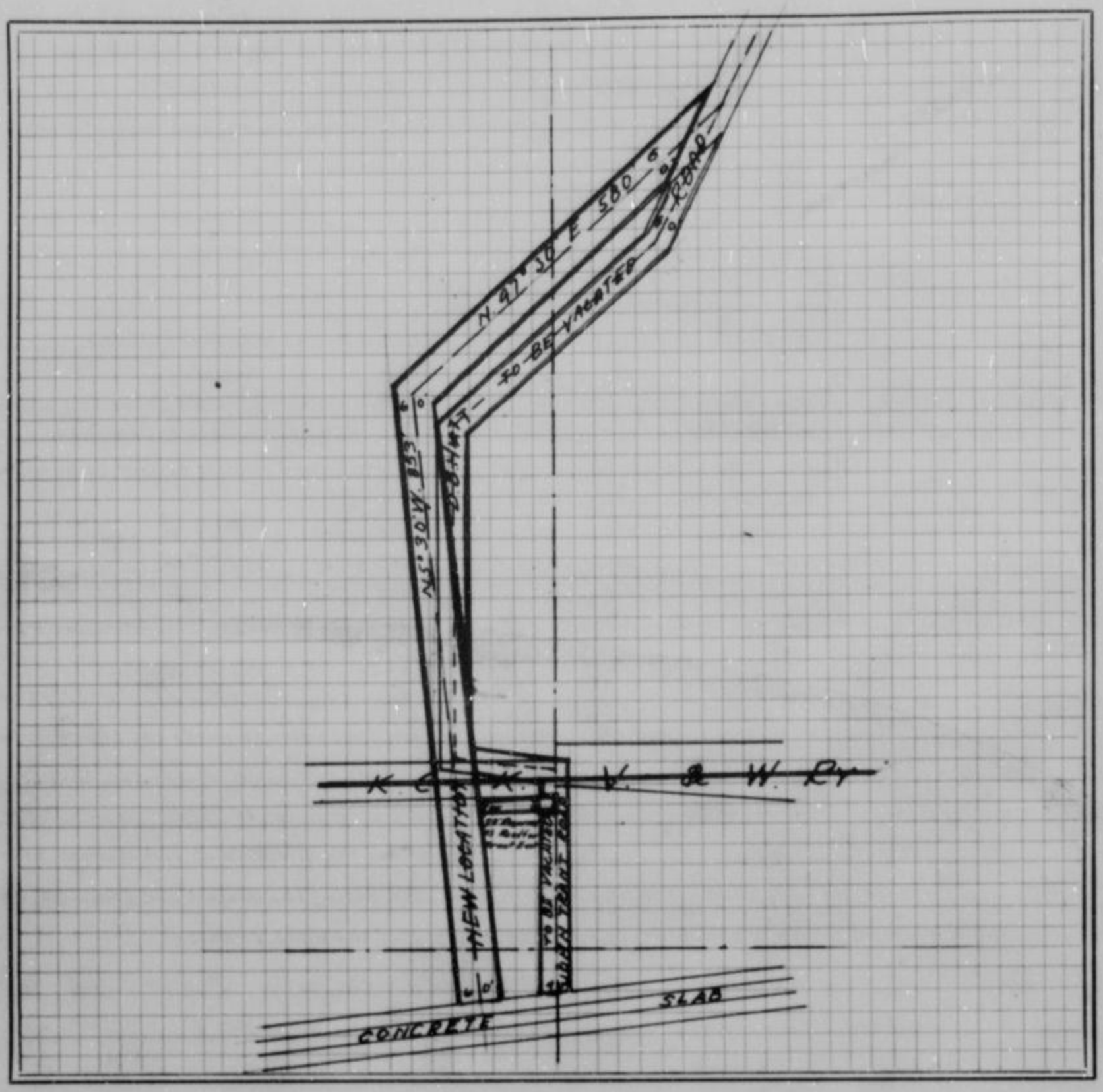

Field Notes

Viewers' Report of View and Survey

ALSO, upon said 31st *day of* May *912 8, said* Samuel Clarke *and* Peter H. Kramer *, Viewers, presented to said County Board their several reports,*

"Pursuant to Commissioners' Notice, we met at the point *of* beginning *in* Delaw *Township, on the* 8th *day of* May *192 8, and taking to our assistance* *and* *as chain carriers, and* *as to view the route of the road petitioned for, which was surveyed under our direction by* P A Williams *County Surveyor, the field notes and plat of which survey are hereto attached and form part of this report, and aft tion we are of the opinion that said road is practicable, and of public utility, and recommend that it be granted, veyed, and that it be established and opened* 60 *feet wide."*

WYANDOTTE COUNTY, KANSAS

Viewers' Report of Damages Claimed and Awarded

And further report that the following is a complete list of the names of all persons (Owners, Agents or Guardians) who filed claims with us for damages or compensation, (which said claims are herewith submitted,) by reason of the location and establishment of said proposed road and the amount awarded to each, by us, to-wit:

NAMES	OWNER, AGENT OR GUARDIAN	FRACTIONAL PART	Sec.	Twp.	R'nge	Acres Appropriated	Am't Claimed	Amount Awarded by Viewers	Commissioners Revision
C. M. Vining		SE¼ NE¼	28	11	23		1000.00	450.00	
		SE¼	28	11	23		25.00	25.00	

Petitioner's Affidavit of Service of Notice

ALSO, upon said ..... day of ..... 192..., there was presented to said County Board, the affidavit of ..... one of the petitioners aforesaid, setting forth that due notice of the ..... of said proposed road, together with date of meeting of the Viewers, as per published notice of County Clerk, had been served upon each of the persons noted below, who, as Owners, Agents, or Guardians were all the persons through whose premises said road is proposed to be located, except those who have signed Relinquishment, to-wit:

Date When Notice was Served	NAME OF PERSON	Owner, Agent or Guardian	FRACTIONAL PART	Sec.	Twp.	Range	REMARKS

Final Order of Board of County Comm'ers

WHEREUPON, on the 31st day of May 1920, the following action thereon was had by said Board of County Commissioners, to-wit:

Upon due consideration, no legal objection having been offered against the establishment of said road, and believing the same to be of public utility, it is ORDERED: that the Viewers' Report of View and Report and Plat of Survey be adopted, and that said road be declared located and established as a public highway in accordance therewith; full record thereof to be made in the County Road Record and Plat, as Road No. ....., and the Trustees of Delaware Township be notified to cause the same to be opened for public travel.

I CERTIFY, that the foregoing is a complete record of the location and establishment of said road No. ....., as required by law to be made, and that the same was recorded on the ..... day of ..... 192....

.....
County Clerk.

ROAD RECORD,

SAML DODSWORTH STATIONER

PETITION

Road No. .....

BE IT REMEMBERED, That on the 27 day of March 192 8, a Road

Roy Hicks and 24 others, was presented to the Board of County

Wyandotte County, Kansas, praying for Location of a certain road, described

Beginning at

The west end of Orville Avenue at 37th St. same b

city limits of Kansas City Kansas. and terminating at

BOND

SAID PETITION was accompanied with Bond, as required by law, signed by .....

as principal, and ..... *and* .....

penal sum of ..... *DOLLARS, ($* .....)

Relinquishment of Claim for Damages

WE, The undersigned, owning land along the line of the ..... *road described in the acco*

hereby relinquish all claim of damage that we might have, either as owner or agent, by reason of land to be appr

way for said road, and waive notice to land owners, provided by law, and donate the land for right of way for sai

lands, a description of which is placed opposite our several names:

NAMES	Owner or Agent	DESCRIPTION	S	T	R
Roy Hicks					
W. H. Stott					
Mr. & Mrs Theo. Markmus					
J. C. Stewart					
Arthur T. Schaefer					
C. C. Fletcher					
J. B. Moore					
R. C. Adams					
B. O. Cramer					
C. W. Doty					
G. Hillgardner					
J. Bailey					
W. A. Elliott					
C. Wollenberg					
E. A. Starnes					
Mr. & Mrs. J. E. Jennings					
Mrs. G. S. Fairchild					
G. J. Knoupf					
Harry E. Emmons					
A. G Naylor					
Wm. H. Buckland					
N. Boyns					
J. T. Coale					
R. L. McAlpine					

I, ... *one of the petitioners on the Petition herewith s*

certify that all of the resident land owners owning land along the line of the road described therein have sign

quishment except: .....

Appointment of Viewers

WHEREUPON, said bond was approved by the Board, and it appearing to the satisfaction of the Board, that the law had been substantially complied with, it was ordered, that Samuel Clarke, Dave Espenlaub *and* Peter H. Kramer *be appointed viewers of the proposed road, and that they meet in conjunction with the County Surveyor, at the* point *of* beginning *in* Wyandotte *Township, on the* 1st *day of* May *192*8*, and proceed to view and lay out said road, according to law, giving to all parties a hearing, and make due report of their proceedings to the County Board.*

AFTERWARDS, TO-WIT: On the ..... day of ..... 192....., ... County Clerk, presented to said Board his certificate, under seal, setting forth, that pursuant to law he had caused public notice of said proposed road to be published in ..... (a weekly newspaper, published in ..... Kansas,) for two consecutive weeks and that said notice was so published in said newspaper, on the ..... day of ..... 192....., the ..... day of ..... 192....., and the ..... day of ..... 192....., and had also caused similar notice to be posted to public view upon the bulletin board in his office from ..... 192....., to ..... 192....., and similar notices to be publicly posted in the following places, to-wit:

from ..... 192....., to ..... 192....., at ..... in ..... Township
from ..... 192....., to ..... 192....., at ..... in ..... Township
from ..... 192....., to ..... 192....., at ..... in ..... Township
and had also caused record of same to be made in County Commissioner's Record, Volume "....." page "....."

PROOF OF PUBLIC NOTICE

ALSO, upon said 22nd *day of* June *192*8*, P. A. Williamson *County Surveyor presented to said County Board, his report of survey of said proposed road, plat and field notes, in words and figures as follows, to-wit:*

County Surveyor's Report and Field Notes

Pursuant to the order of the Board, I met with Samuel Clarke, Dave Espenlaub *and* Peter H. Kramer *viewers, at the* Point *of* beginning *in* Wyandotte *Township, on the* 1st *day of* May *192*8*, and under the direction of said viewers, proceeded to survey said road as petitioned for, conspicuously marking the same throughout, and noting the courses and distances, and I do hereby certify that the following is a correct return of the survey of said road, and plat of the same, to-wit:*

Beginning at the West end of Orville Avenue at the City limits of Kansas City Kansas. Running thence West 1170 feet to the east line of Mutoon Road.

County Surveyor's plat and Field Notes

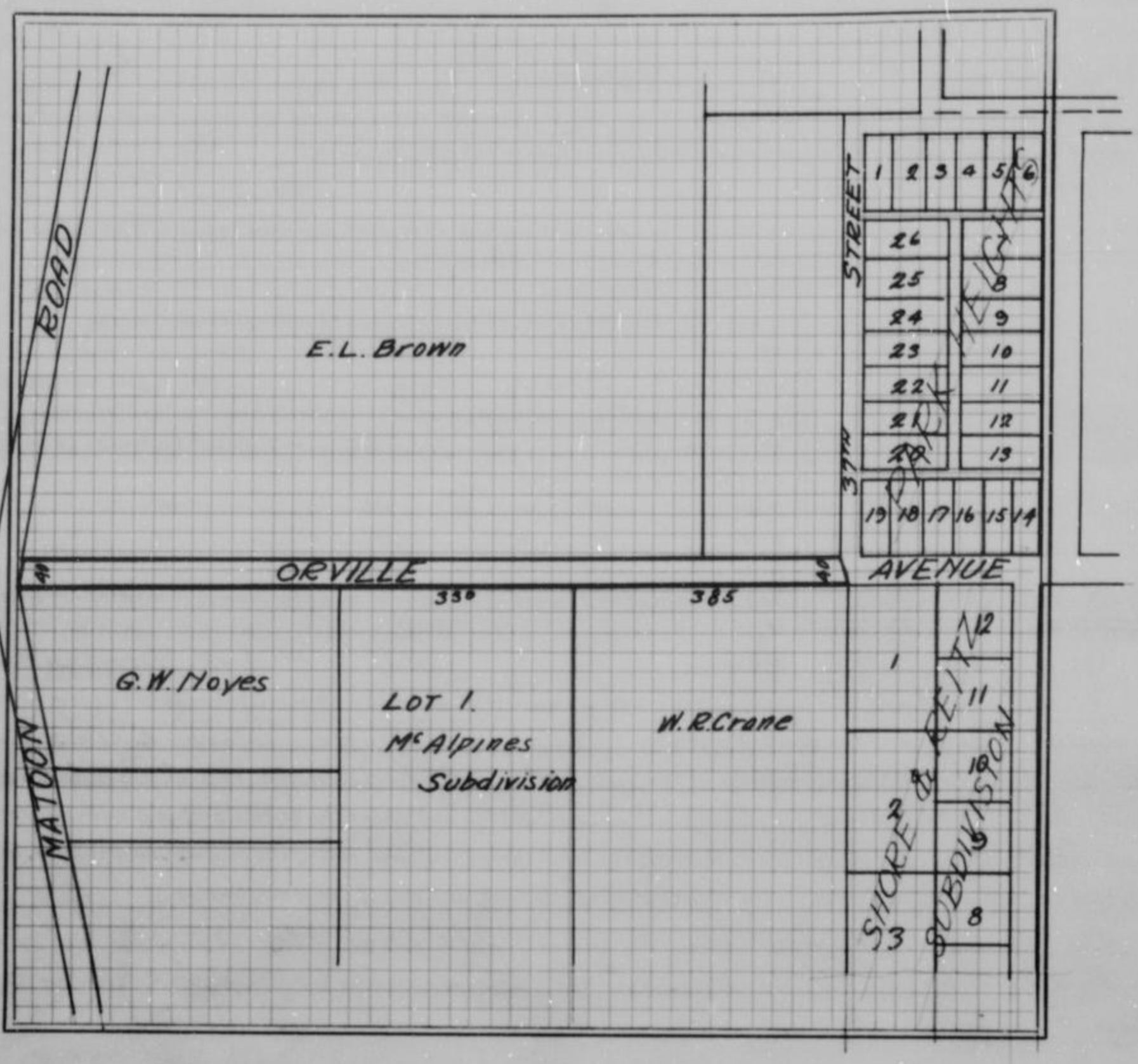

Field Notes

Viewers' Report of View and Survey

ALSO, upon said 22nd *day of* June *192*8*, said* Samuel Clarke, Dayce *and* Peter H. Kramer *, Viewers, presented to said County Board their several reports, as f*

"Pursuant to Commissioners' Notice, we met at the point *of* beginning *in* Wyandot *Township, on the* 1st *day of* May *192*8*, and taking to our assistance* *and* *as chain carriers, and* *as mar*

to view the route of the road petitioned for, which was surveyed under our direction by S. A. Williamson *County Surveyor, the field notes and plat of which survey are hereto attached and form part of this report, and after ca*

tion we are of the opinion that said road is practicable, and of public utility, and recommend that it be granted, as la

veyed, and that it be established and opened 40 *feet wide."*

Viewers' Report of Damages Claimed and Awarded

And further report that the following is a complete list of the names of all persons (Owners, Agents or Guardians) who filed claims with us for damages or compensation, (which said claims are herewith submitted,) by reason of the location and establishment of said proposed road and the amount awarded to each, by us, to-wit:

NAMES	OWNER, AGENT OR GUARDIAN	FRACTIONAL PART	Sec.	Twp.	R'nge	Acres Appropriated	Am't Claimed	Amount Awarded by Viewers	Commissioners Revision
	No Damages								

Petitioner's Affidavit of Service of Notice

ALSO, upon said ..... day of ..... 192..., there was presented to said County Board, the affidavit of ..... one of the petitioners aforesaid, setting forth that due notice of the ..... of said proposed road, together with date of meeting of the Viewers, as per published notice of County Clerk, had been served upon each of the persons noted below, who, as Owners, Agents, or Guardians were all the persons through whose premises said road is proposed to be located, except those who have signed Relinquishment, to-wit:

DATE WHEN NOTICE WAS SERVED	NAME OF PERSON	OWNER, AGENT OR GUARDIAN	FRACTIONAL PART	Sec.	Twp.	Range	REMARKS

Final Order of Board of County Comm'ers

WHEREUPON, on the 2nd day of July 1928, the following action thereon was had by said Board of County Commissioners, to-wit:

Upon due consideration, no legal objection having been offered against the establishment of said road, and believing the same to be of public utility, it is ORDERED: that the Viewers' Report of View and Report and Plat of Survey be adopted, and that said road be declared located and established as a public highway in accordance therewith; full record thereof to be made in the County Road Record and Plat, as Road No. ....., and the Trustees of Wyandotte Township be notified to cause the same to be opened for public travel.

I CERTIFY, that the foregoing is a complete record of the location and establishment of said road No. ....., as required by law to be made, and that the same was recorded on the ..... day of ..... 192....

.....
County Clerk.

PETITION

Road No......

BE IT REMEMBERED, *That on the* ..... *day of* ..... *192*..., *a Road*

..... *and* ..... *others, was presented to the Board of County*

Wyandotte County, Kansas, praying for ..... *of a certain road, described*

BOND

SAID PETITION was accompanied with Bond, as required by law, signed by .....

as principal, and ..... *and* .....

penal sum of ..... *DOLLARS, ($*.....)

Relinquishment of Claim for Damages

WE, The undersigned, owning land along the line of the ..... *road described in the accor*

hereby relinquish all claim of damage that we might have, either as owner or agent, by reason of land to be appro

way for said road, and waive notice to land owners, provided by law, and donate the land for right of way for said

lands, a description of which is placed opposite our several names:

NAMES	Owner or Agent	DESCRIPTION	S	T	R

I, ... *one of the petitioners on the Petition herewith subm*

certify that all of the resident land owners owning land along the line of the road described therein have signed

quishment except:.....

.....

Signed:.....

One of

Appointment of Viewers

WHEREUPON, said bond was approved by the Board, and it appearing to the satisfaction of the Board, that the law had been substantially complied with, it was ordered, that Samuel Clarke, Dave Espenlaub and Peter H. Kramer be appointed viewers of the proposed road, and that they meet in conjunction with the County Surveyor, at the point of beginning in Wyandotte Township, on the 17th day of July 1928, and proceed to view and lay out said road, according to law, giving to all parties a hearing, and make due report of their proceedings to the County Board.

AFTERWARDS, TO-WIT: On the ____ day of ____ 192__, ____ County Clerk, presented to said Board his certificate, under seal, setting forth, that pursuant to law he had caused public notice of said proposed road to be published in ____ (a weekly newspaper, published in ____ Kansas,) for two consecutive weeks and that said notice was so published in said newspaper, on the ____ day of ____ 192__, the ____ day of ____ 192__, and the ____ day of ____ 192__, and had also caused similar notice to be posted to public view upon the bulletin board in his office from ____ 192__, to ____ 192__, and similar notices to be publicly posted in the following places, to-wit:

from ____ 192__, to ____ 192__, at ____ in ____ Township
from ____ 192__, to ____ 192__, at ____ in ____ Township
from ____ 192__, to ____ 192__, at ____ in ____ Township

and had also caused record of same to be made in County Commissioner's Record, Volume " " page " "

PROOF OF PUBLIC NOTICE

County Surveyor's Report and Field Notes

ALSO, upon said 23rd day of July 1928, F A Williamson County Surveyor presented to said County Board, his report of survey of said proposed road, plat and field notes, in words and figures as follows, to-wit:

Pursuant to the order of the Board, I met with Samuel Clarke, Dave Espenlaub and Peter H Kramer viewers, at the point of beginning in Wyandotte Township, on the 17th day of July 1928, and under the direction of said viewers, proceeded to survey said road as petitioned for, conspicuously marking the same throughout, and noting the courses and distances, and I do hereby certify that the following is a correct return of the survey of said road, and plat of the same, to-wit:

Beginning at the N.W. Cor. of the S.W. 1/4 of Sec. 20-11-24 running thence South on the Section line 3/4 of a mile to an intersection with the M. Moore Road.

County Surveyor's plat and Field Notes

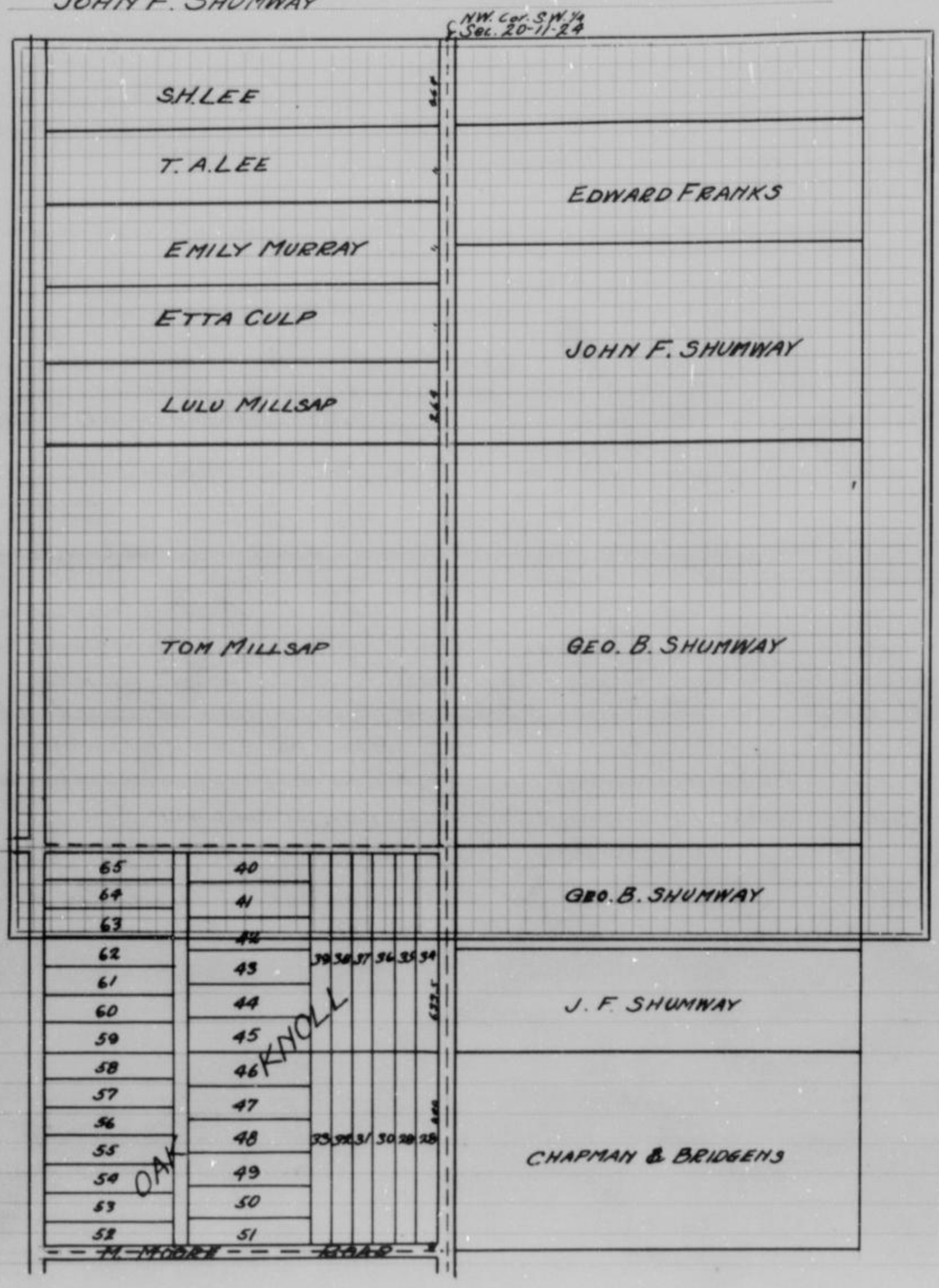

Field Notes

Viewers' Report of View and Survey

ALSO, upon said 23rd *day of* July *1920, said* Samuel Clarke, Dave E.
and Peter H. Kramer, *Viewers, presented to said County Board their several reports, as fo*

"Pursuant to Commissioners' Notice, we met at the point *of* beginning *in* Wyandot
Township, on the 17th *day of* July *1920, and taking to our assistance*
and *as chain carriers, and* *as mar*
to view the route of the road petitioned for, which was surveyed under our direction by P. A. Williamso
County Surveyor, the field notes and plat of which survey are hereto attached and form part of this report, and after ca
tion we are of the opinion that said road is practicable, and of public utility, and recommend that it be granted, as lo
veyed, and that it be established and opened 70 *feet wide."*

Viewers' Report of Damages Claimed and Awarded

And further report that the following is a complete list of the names of all persons (Owners, Agents or Guardians) who filed claims with us for damages or compensation, (which said claims are herewith submitted,) by reason of the location and establishment of said proposed road and the amount awarded to each, by us, to-wit:

NAMES	OWNER, AGENT OR GUARDIAN	FRACTIONAL PART	Sec.	Twp.	R'nge	Acres Appropriated	Am't Claimed	Amount Awarded by Viewers	Commissioners Revision
T. E. Millsap	owner	SE¼, SE¼	19	11	24		150 00	150 00	
LULU Millsap	owner	S½ of NE¼ SE¼	19	11	24		50 00	50 00	

Petitioner's Affidavit of Service of Notice

ALSO, upon said.....day of.....192....., there was presented to said County Board, the affidavit of .....one of the petitioners aforesaid, setting forth that due notice of the..... of said proposed road, together with date of meeting of the Viewers, as per published notice of County Clerk, had been served upon each of the persons noted below, who, as Owners, Agents, or Guardians were all the persons through whose premises said road is proposed to be located, except those who have signed Relinquishment, to-wit:

DATE WHEN NOTICE WAS SERVED	NAME OF PERSON	OWNER, AGENT OR GUARDIAN	FRACTIONAL PART	Sec.	Twp.	Range	REMARKS

Final Order of Board of County Comm'ers

WHEREUPON, on the 23rd *day of* July *192*0*, the following action thereon was had by said Board of County Commissioners, to-wit:*

Upon due consideration, no legal objection having been offered against the establishment of said road, and believing the same to be of public utility, it is ORDERED: that the Viewers' Report of View and Report and Plat of Survey be adopted, and that said road be declared located and established as a public highway in accordance therewith; full record thereof to be made in the County Road Record and Plat, as Road No.....—, and the Trustees of Wyandotte *Township be notified to cause the same to be opened for public travel.*

I CERTIFY, that the foregoing is a complete record of the location and establishment of said road No.....—, as required by law to be made, and that the same was recorded on the.....day of.....192.....

.....
County Clerk.

ROAD RECORD,

SAML DODSWORTH STATIONERY

PETITION

Road No.

BE IT REMEMBERED, *That on the* 6th *day of* August 192 8, *a Road P*

L. M. Burns *and* 11 *others, was presented to the Board of County C*

Wyandotte County, Kansas, praying for Location *of a certain road, described a*

Beginning at Bradish Road thence westerly along Robinson Drive, Boyd Terrace and Helen Hunt Drive Terrace as shown on the plat of Combs Park.

BOND

SAID PETITION was accompanied with Bond, as required by law, signed by .....

as principal, and ..... *and* ..... *as*

penal sum of ..... *DOLLARS, ($* .....)

Relinquishment of Claim for Damages

WE, The undersigned, owning land along the line of the ..... *road described in the accom*

hereby relinquish all claim of damage that we might have, either as owner or agent, by reason of land to be appropr

way for said road, and waive notice to land owners, provided by law, and donate the land for right of way for said r

lands, a description of which is placed opposite our several names:

NAMES	Owner or Agent	DESCRIPTION	S	T	R	A
L. M. Burns						
L. P. Shelton						
C. A. Carlson						
S. B. Gillespie						
R. K. Young						
E. J. Young						
J. B. Wilson						
John M. Rankin						
James Fee Jr.						
A. E. Gorner						
J. A. Burke						
J. E. Bigham						

I, ... *one of the petitioners on the Petition herewith submit*

certify that all of the resident land owners owning land along the line of the road described therein have signed th

quishment except: .....

.....

WHEREUPON, said bond was approved by the Board, and it appearing to the satisfaction of the Board, that the law had been substantially complied with, it was ordered, that Samuel Clarke, Peter H. Kramer Dave Espenlaub *be appointed viewers of the proposed road, and that they meet in conjunction with the County Surveyor, at the* point *of* beginning *in* Wyandotte *Township, on the* 4th *day of* September *192*8*, and proceed to view and lay out said road, according to law, giving to all parties a hearing, and make due report of their proceedings to the County Board.*

AFTERWARDS, TO-WIT: On the ..... day of ..... 192....., ... County Clerk, presented to said Board his certificate, under seal, setting forth, that pursuant to law he had caused public notice of said proposed road to be published in ..... (a weekly newspaper, published in ..... Kansas,) for two consecutive weeks and that said notice was so published in said newspaper, on the ..... day of ..... 192....., the ..... day of ..... 192....., and the ..... day of ..... 192....., and had also caused similar notice to be posted to public view upon the bulletin board in his office from ..... 192....., to ..... 192....., and similar notices to be publicly posted in the following places, to-wit:

from ..... 192....., to ..... 192....., at ..... in ..... Township
from ..... 192....., to ..... 192....., at ..... in ..... Township
from ..... 192....., to ..... 192....., at ..... in ..... Township
and had also caused record of same to be made in County Commissioner's Record, Volume "....." page "....."

ALSO, upon said 19th *day of* September *192*8*,* P. A. Williamson *County Surveyor presented to said County Board, his report of survey of said proposed road, plat and field notes, in words and figures as follows, to-wit:*

Pursuant to the order of the Board, I met with Samuel Clarke, Peter H. Kramer Dave Espenlaub *viewers, at the* point *of* beginning *in* Wyandotte *Township, on the* 5TH *day of* September *192*8*, and under the direction of said viewers, proceeded to survey said road as petitioned for, conspicuously marking the same throughout, and noting the courses and distances, and I do hereby certify that the following is a correct return of the survey of said road, and plat of the same, to-wit:*

Walters Way, Boyd Terrace and Helen Hunt Drive from Boyd Terrace to Ayres Terrace as shown on the recorded plat of Combs Park.

Robinson Drive in Combs has been legalized by a former proceeding.

County Surveyor's plat and Field Notes

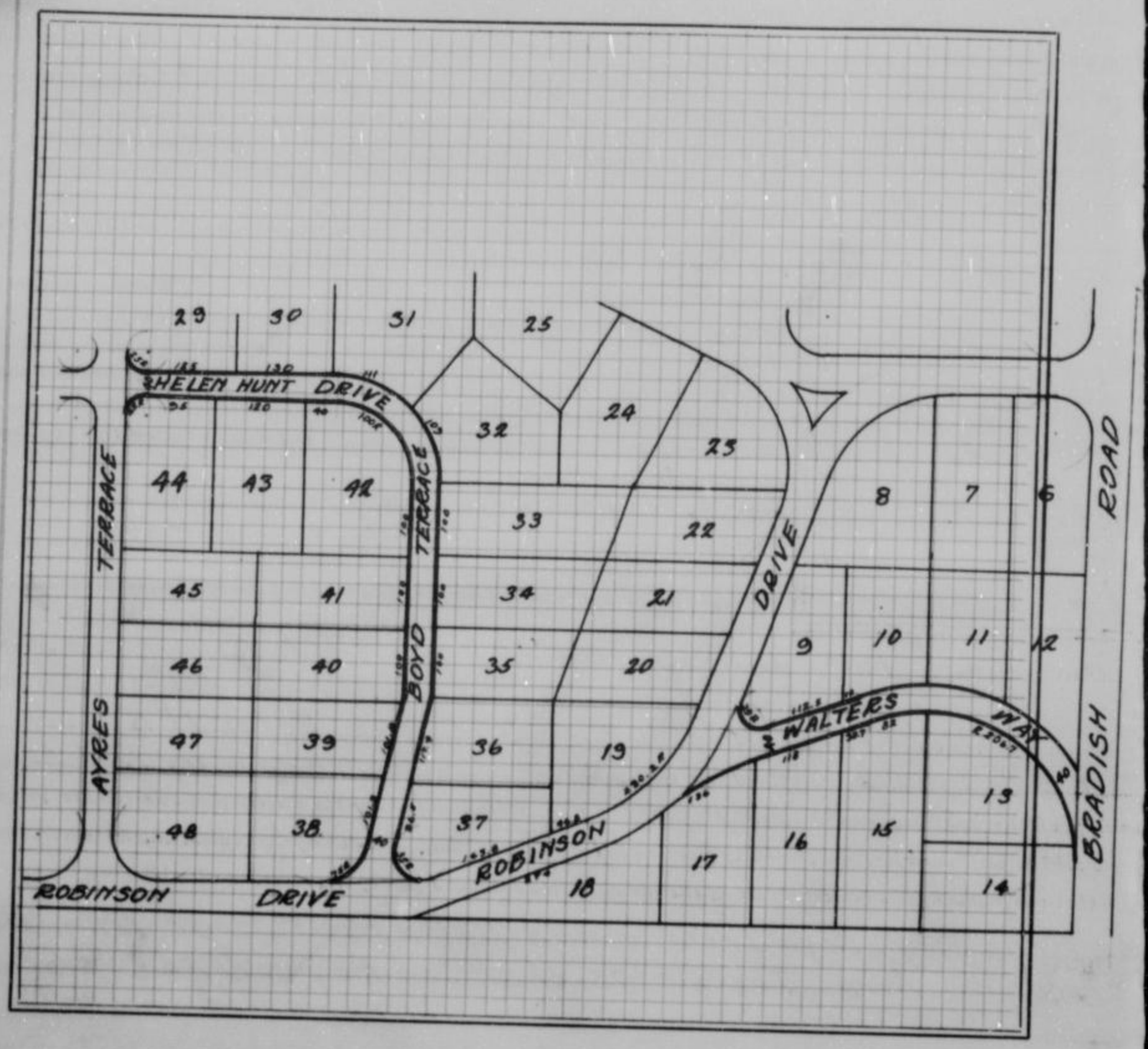

Field Notes

Viewers' Report of View and Survey

ALSO, upon said 24th *day of* September *19*28*, said* Samuel Clarke, Peter H.
and Dave Espenlaub *, Viewers, presented to said County Board their several reports, as f*
"Pursuant to Commissioners' Notice, we met at the point *of* beginning *in* Wyandot
Township, on the 5th *day of* September *192*8*, and taking to our assistance*
and *as chain carriers, and* *as mar*
to view the route of the road petitioned for, which was surveyed under our direction by P. A. Williamson
County Surveyor, the field notes and plat of which survey are hereto attached and form part of this report, and after ca
tion we are of the opinion that said road is practicable, and of public utility, and recommend that it be granted, as lo
veyed, and that it be established and opened 40 *feet wide."*

ROAD RECORD,

County Surveyor's plat and Field Notes

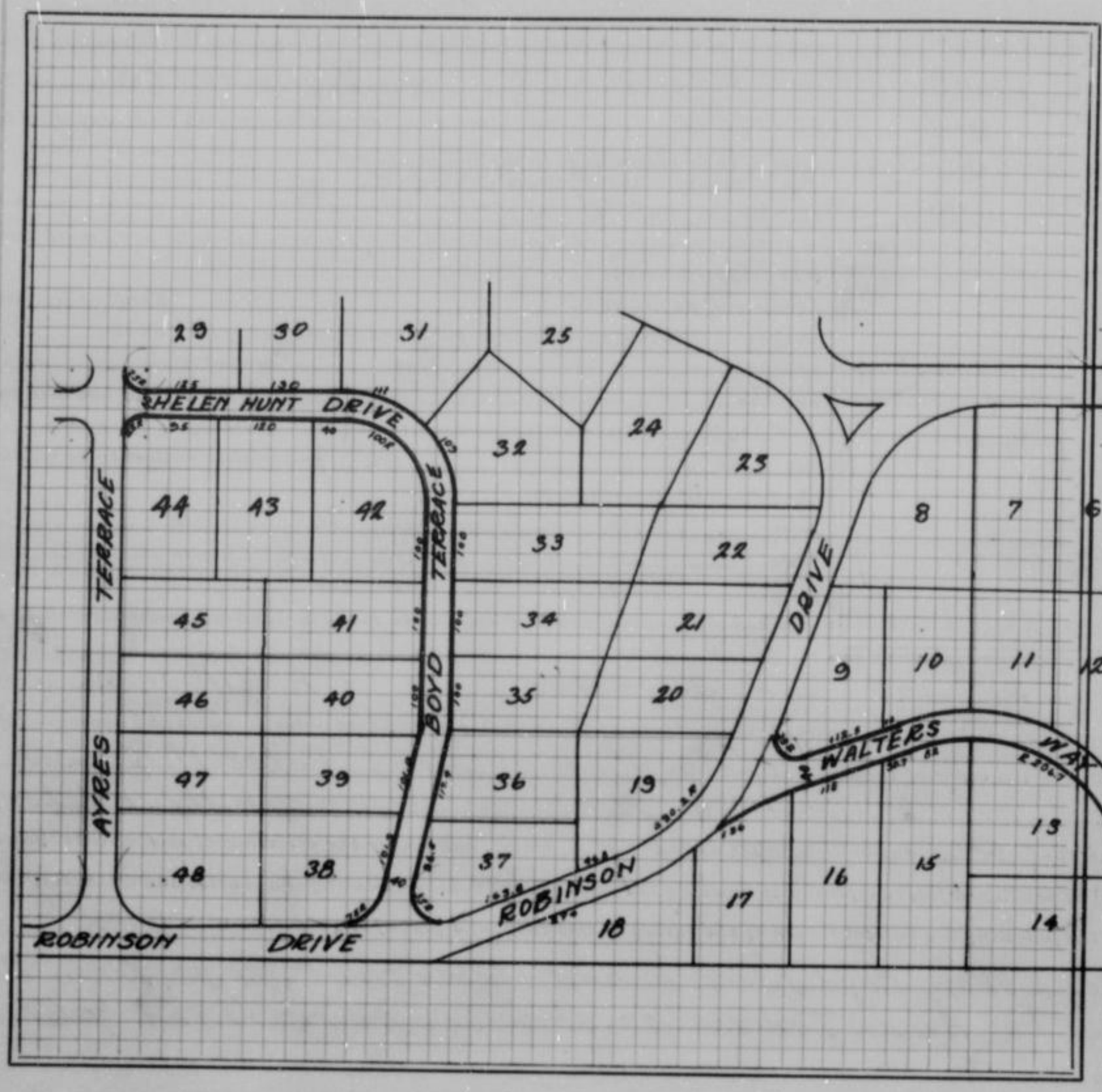

Field Notes

Viewers' Report of View and Survey

ALSO, upon said 24th *day of* September 1928, *said* Samuel Clarke, Peter H. *and* Dave Espenlaub, *Viewers, presented to said County Board their several reports, as f*

"Pursuant to Commissioners' Notice, we met at the point *of* beginning *in* Wyandot *Township, on the* 5th *day of* September 1928, *and taking to our assistance* ..... *and* ..... *as chain carriers, and* ..... *as ma to view the route of the road petitioned for, which was surveyed under our direction by* P. A. Williamson *County Surveyor, the field notes and plat of which survey are hereto attached and form part of this report, and after e tion we are of the opinion that said road is practicable, and of public utility, and recommend that it be granted, as l veyed, and that it be established and opened* 40 *feet wide."*

And further report that the following is a complete list of the names of all persons (Owners, Agents or Guardians) who filed claims with us for damages or compensation, (which said claims are herewith submitted,) by reason of the location and establishment of said proposed road and the amount awarded to each, by us, to-wit:

NAMES	OWNER, AGENT OR GUARDIAN	FRACTIONAL PART	Sec.	Twp.	R'nge	Acres Appropriated	Am't Claimed	Amount Awarded by Viewers	Commissioners Revision
	None								

ALSO, upon said ..... day of ..... 192..., there was presented to said County Board, the affidavit of ..... one of the petitioners aforesaid, setting forth that due notice of the ..... of said proposed road, together with date of meeting of the Viewers, as per published notice of County Clerk, had been served upon each of the persons noted below, who, as Owners, Agents, or Guardians were all the persons through whose premises said road is proposed to be located, except those who have signed Relinquishment, to-wit:

DATE WHEN NOTICE WAS SERVED	NAME OF PERSON	OWNER, AGENT OR GUARDIAN	FRACTIONAL PART	Sec.	Twp.	Range	REMARKS
	None						

WHEREUPON, on the 24th day of September 1928, the following action thereon was had by said Board of County Commissioners, to-wit:

Upon due consideration, no legal objection having been offered against the establishment of said road, and believing the same to be of public utility, it is ORDERED: that the Viewers' Report of View and Report and Plat of Survey be adopted, and that said road be declared located and established as a public highway in accordance therewith; full record thereof to be made in the County Road Record and Plat, as Road No. ....., and the Trustees of Wyandotte Township be notified to cause the same to be opened for public travel.

I CERTIFY, that the foregoing is a complete record of the location and establishment of said road No. ....., as required by law to be made, and that the same was recorded on the ..... day of ..... 192.....

560

ROAD RECORD,

SAML DODSWORTH STATIONERY

PETITION

Road No.....

BE IT REMEMBERED, That on the 26TH day of July 1928., a Road P

J. H. Luscomb and 19 others, was presented to the Board of County C

Wyandotte County, Kansas, praying for Location of a certain road, described a

Beginning at the Daniel Joyce Road at High Str
the plat of "Barkers" Addition, thence west to the e
of lots 14 + 15.
Being "High Street" in Barkers Addition.

BOND

SAID PETITION was accompanied with Bond, as required by law, signed by.....

as principal, and.....and.....as

penal sum of.....DOLLARS, ($.....)

Relinquishment of Claim for Damages

WE, The undersigned, owning land along the line of the.....road described in the accom

hereby relinquish all claim of damage that we might have, either as owner or agent, by reason of land to be appropr

way for said road, and waive notice to land owners, provided by law, and donate the land for right of way for said r

lands, a description of which is placed opposite our several names:

NAMES	Owner or Agent	DESCRIPTION	S	T	R	A
T. J. Emmot						
A. C. Lark						
Mrs. Mary Lark						
Mrs H. A. Cartwright						
J. G. Boeck						
B. F. Hogan						
Ernest Heiman						
James H. Anderson						
Victor Thode						
J. C. Johnson						
S. A. Crosswhite						
E. M. Rountree						
J. M. Marker						
Will L. Stoesi						
J. H. Luscomb						

I,.....one of the petitioners on the Petition herewith subm

certify that all of the resident land owners owning land along the line of the road described therein have signed th

quishment except:.....

WHEREUPON, said bond was approved by the Board, and it appearing to the satisfaction of the Board, that the law had been substantially complied with, it was ordered, that Samuel Clarke, Dave Espenlaub *and* Peter H. Kramer *be appointed viewers of the proposed road, and that they meet in conjunction with the County Surveyor, at the* point *of* Beginning *in* Quindaro *Township, on the* 4th *day of* September *192*8*, and proceed to view and lay out said road, according to law, giving to all parties a hearing, and make due report of their proceedings to the County Board.*

AFTERWARDS, TO-WIT: On the ..... day of ..... 192....., ... County Clerk, presented to said Board his certificate, under seal, setting forth, that pursuant to law he had caused public notice of said proposed road to be published in ..... (a weekly newspaper, published in ..... Kansas,) for two consecutive weeks and that said notice was so published in said newspaper, on the ..... day of ..... 192....., the ..... day of ..... 192....., and the ..... day of ..... 192....., and had also caused similar notice to be posted to public view upon the bulletin board in his office from ..... 192....., to ..... 192....., and similar notices to be publicly posted in the following places, to-wit:

from ..... 192....., to ..... 192....., at ..... in ..... Township
from ..... 192....., to ..... 192....., at ..... in ..... Township
from ..... 192....., to ..... 192....., at ..... in ..... Township

and had also caused record of same to be made in County Commissioner's Record, Volume "....." page "....."

ALSO, upon said 10th *day of* September *192*8*, P A Williamson *County Surveyor presented to said County Board, his report of survey of said proposed road, plat and field notes, in words and figures as follows, to-wit:*

Pursuant to the order of the Board, I met with Samuel Clarke Dave Espenlaub *and* Peter H. Kramer *viewers, at the* point *of* beginning *in* Quindaro *Township, on the* 5th *day of* September *192*8*, and under the direction of said viewers, proceeded to survey said road as petitioned for, conspicuously marking the same throughout, and noting the courses and distances, and I do hereby certify that the following is a correct return of the survey of said road, and plat of the same, to-wit:*

High Street in the plat of Barkers Addition, reference being had to the official plat in the office of the Register of Deeds.

County Surveyor's plat and Field Notes

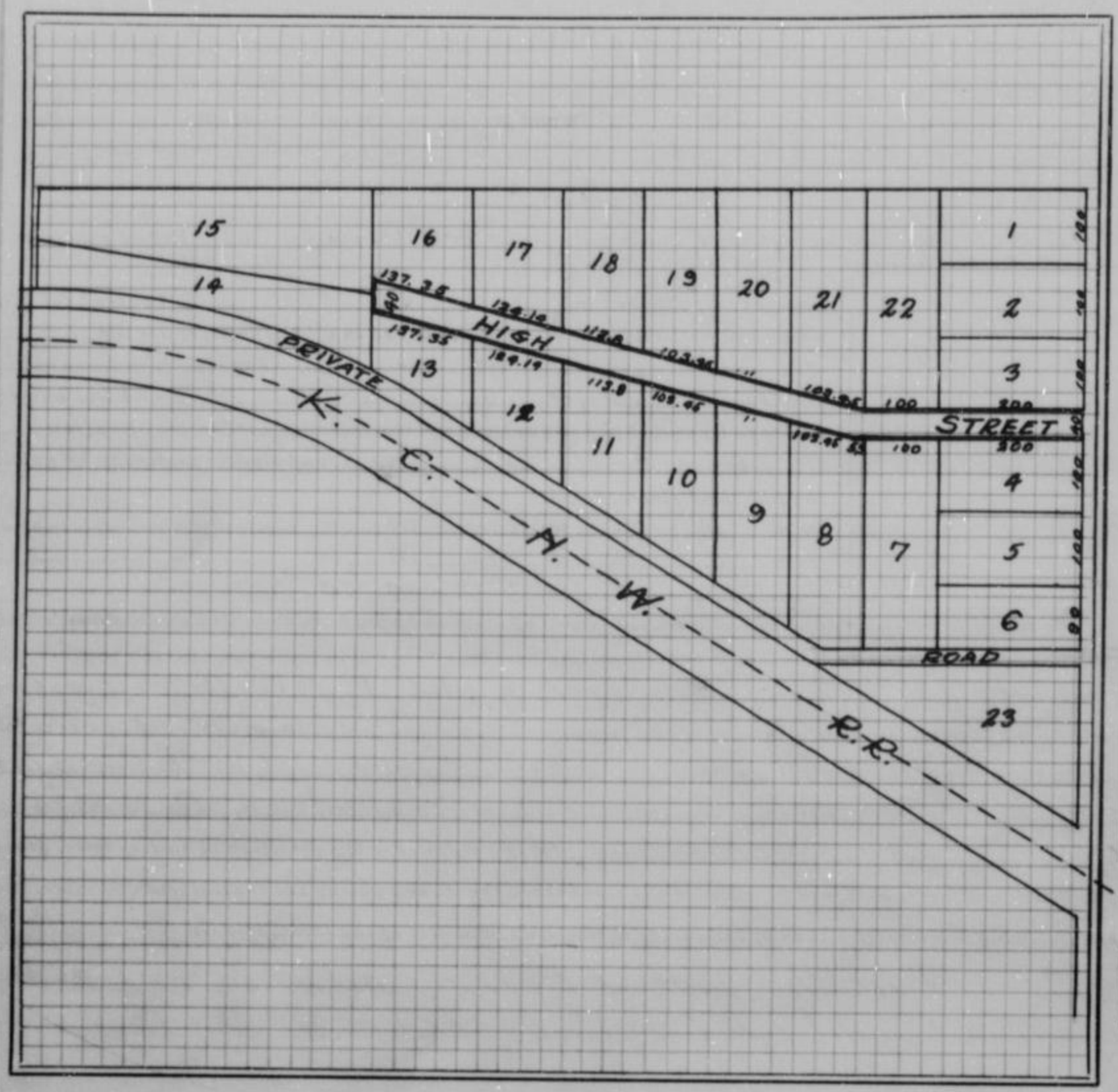

Field Notes

Viewers' Report of View and Survey

ALSO, upon said 10TH *day of* September *912*8, *said* Samuel Clarke, Dare E
and Peter H. Kramer, *Viewers, presented to said County Board their several reports, as fo*
"Pursuant to Commissioners' Notice, we met at the point *of* beginning *in* Quindar
Township, on the 5TH *day of* September *192*8, *and taking to our assistance*
and *as chain carriers, and* *as mar*
to view the route of the road petitioned for, which was surveyed under our direction by R.A. Williamson
County Surveyor, the field notes and plat of which survey are hereto attached and form part of this report, and after ca
tion we are of the opinion that said road is practicable, and of public utility, and recommend that it be granted, as lo
veyed, and that it be established and opened 40 *feet wide."*

Viewers' Report of Damages Claimed and Awarded

And further report that the following is a complete list of the names of all persons (Owners, Agents or Guardians) who filed claims with us for damages or compensation, (which said claims are herewith submitted,) by reason of the location and establishment of said proposed road and the amount awarded to each, by us, to-wit:

NAMES	OWNER, AGENT OR GUARDIAN	FRACTIONAL PART	Sec.	Twp.	R'nge	Acres Appropriated	Am't Claimed	Amount Awarded by Viewers	Commissioners Revision
	None								

Petitioner's Affidavit of Service of Notice

ALSO, upon said .....day of .....192....., there was presented to said County Board, the affidavit of .....one of the petitioners aforesaid, setting forth that due notice of the..... of said proposed road, together with date of meeting of the Viewers, as per published notice of County Clerk, had been served upon each of the persons noted below, who, as Owners, Agents, or Guardians were all the persons through whose premises said road is proposed to be located, except those who have signed Relinquishment, to-wit:

DATE WHEN NOTICE WAS SERVED	NAME OF PERSON	OWNER, AGENT OR GUARDIAN	FRACTIONAL PART	Sec.	Twp.	Range	REMARKS
	None						

Final Order of Board of County Comm'ers

WHEREUPON, on the 10TH *day of* September *1928, the following action thereon was had by said Board of County Commissioners, to-wit:*

Upon due consideration, no legal objection having been offered against the establishment of said road, and believing the same to be of public utility, it is ORDERED: that the Viewers' Report of View and Report and Plat of Survey be adopted, and that said road be declared located and established as a public highway in accordance therewith; full record thereof to be made in the County Road Record and Plat, as Road No. ....., and the Trustees of Quindaro *Township be notified to cause the same to be opened for public travel.*

I CERTIFY, that the foregoing is a complete record of the location and establishment of said road No. ....., as required by law to be made, and that the same was recorded on the .....day of .....192.....

County Clerk.

ROAD RE

PETITION

Road No.

BE IT REMEMBERED, That on the 17TH day of April 192 8 , a

C. E. De Fries and 13 others, was presented to the Board of Co

Wyandotte County, Kansas, praying for Location of a certain road, desc

Beginning at the Southeast corner of lot 20 Medford Farms. Thence running west on the lots 19 and 20 of the Medford Farms to the w said Addition: thence continueing west 1/4 mile north and south center line of Sec. 14-11-23. Th to the Wm. Kouns Road.

BOND

SAID PETITION was accompanied with Bond, as required by law, signed by

as principal, and *and*

penal sum of *DOLLARS, ($*

Relinquishment of Claim for Damages

WE, The undersigned, owning land along the line of the *road described in the*

hereby relinquish all claim of damage that we might have, either as owner or agent, by reason of land to be a

way for said road, and waive notice to land owners, provided by law, and donate the land for right of way for

lands, a description of which is placed opposite our several names:

NAMES	Owner or Agent	DESCRIPTION	S	T
C. M. Reiman				
J. P. Cody				
H. B. Nelson				
I. W. Wagner				
Chas. Mc Bride				
C. E. DeFries				
Jos. Owens				
F. C. Klomm				
I. Hancock				
Mrs. B. F. Meyrick				
Mrs W. J. Bratten				
H. L. Troutwine				
D. Philipps				
Mrs Louise Troutwine				

I, *one of the petitioners on the Petition herewit*

certify that all of the resident land owners owning land along the line of the road described therein have s

quishment except:

Appointment of Viewers

WHEREUPON, said bond was approved by the Board, and it appearing to the satisfaction of the Board, that the law had been substantially complied with, it was ordered, that Samuel Clarke Dave Espenlaub Peter H. Kramer *be appointed viewers of the proposed road, and that they meet in conjunction with the County Surveyor, at the* point *of* beginning *in* Delaware *Township, on the* 22nd *day of* May *192*8*, and proceed to view and lay out said road, according to law, giving to all parties a hearing, and make due report of their proceedings to the County Board.*

AFTERWARDS, TO-WIT: On the ..... day of ..... 192....., ...

PROOF OF PUBLIC NOTICE

County Clerk, presented to said Board his certificate, under seal, setting forth, that pursuant to law he had caused public notice of said proposed road to be published in ..... (a weekly newspaper, published in ..... Kansas,) for two consecutive weeks and that said notice was so published in said newspaper, on the ..... day of ..... 192....., the ..... day of ..... 192....., and the ..... day of ..... 192....., and had also caused similar notice to be posted to public view upon the bulletin board in his office from ..... 192....., to ..... 192....., and similar notices to be publicly posted in the following places, to-wit:

from ..... 192....., to ..... 192....., at ..... in ..... Township
from ..... 192....., to ..... 192....., at ..... in ..... Township
from ..... 192....., to ..... 192....., at ..... in ..... Township
and had also caused record of same to be made in County Commissioner's Record, Volume "....." page "....."

County Surveyor's Report and Field Notes

ALSO, upon said 11th *day of* September *1928, P. A. Williamson County Surveyor presented to said County Board, his report of survey of said proposed road, plat and field notes, in words and figures as follows, to-wit:*

Pursuant to the order of the Board, I met with Samuel Clarke Dave Espenlaub Peter H. Kramer *viewers, at the* point *of* beginning *in* Delaware *Township, on the* 22nd *day of* May *1928, and under the direction of said viewers, proceeded to survey said road as petitioned for, conspicuously marking the same throughout, and noting the courses and distances, and I do hereby certify that the following is a correct return of the survey of said road, and plat of the same, to-wit:*

Beginning at the south east corner of lot 20, Medford Farms, thence west on the line between lots 19 and 20 to the west line of said addition; thence continueing west to the north and south center line of Sec. 14-11-23, thence south 1725 feet to the north line of the Wm. Khouns Road.

ROAD RECORD,

Dot

County Surveyor's plat and Field Notes

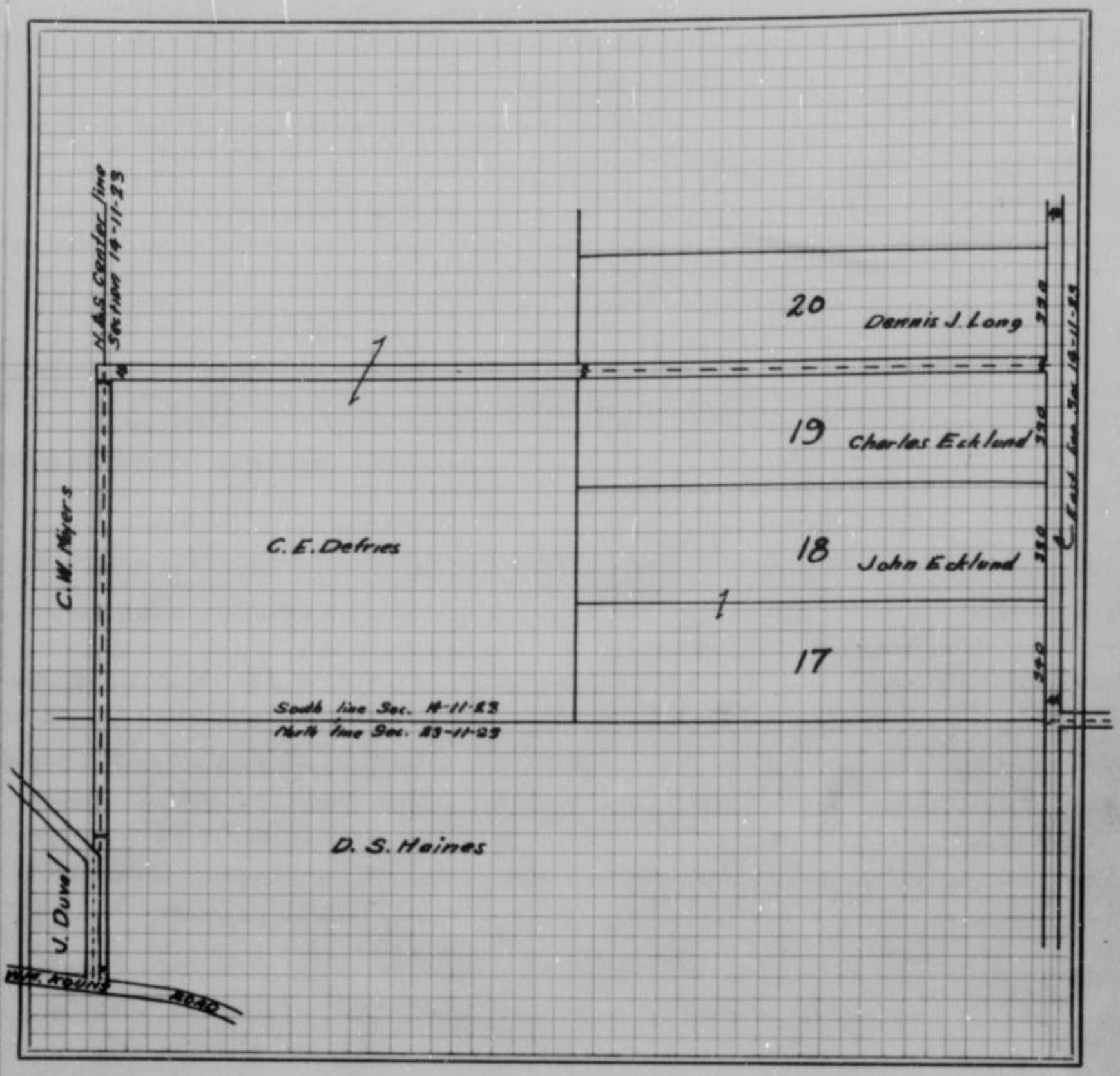

Field Notes

Viewers' Report of View and Survey

ALSO, upon said 4th *day of* October *9128, said* Samuel Clarke, Dave E.
and Peter H. Kramer *, Viewers, presented to said County Board their several reports,*

"Pursuant to Commissioners' Notice, we met at the point *of* beginning *in* Delaw
Township, on the 22ND *day of* May *192 8, and taking to our assistance*
and as chain carriers, and as
to view the route of the road petitioned for, which was surveyed under our direction by P. A. Williamson
County Surveyor, the field notes and plat of which survey are hereto attached and form part of this report, and afte
tion we are of the opinion that said road is practicable, and of public utility, and recommend that it be granted, a
veyed, and that it be established and opened 40 *feet wide."*

WYANDOTTE COUNTY, KANSAS

Viewers' Report of Damages Claimed and Awarded

And further report that the following is a complete list of the names of all persons (Owners, Agents or Guardians) who filed claims with us for damages or compensation, (which said claims are herewith submitted,) by reason of the location and establishment of said proposed road and the amount awarded to each, by us, to-wit:

NAMES	OWNER, AGENT OR GUARDIAN	FRACTIONAL PART	Sec.	Twp.	R'nge	Acres Appropriated	Am't Claimed	AMOUNT AWARDED BY VIEWERS	COMMISSIONERS REVISION
Chas Ecklund		Medford Farms	Lot		19		$100 00	$45 00	
Dennis J. Long		" "	"		20		Grape Vines	$37 50 45 00	
Dana Lee Haines		N 1/4 NE 1/4	23	11	23			$25 00	

Petitioner's Affidavit of Service of Notice

ALSO, upon said ..... day of ..... 192..., there was presented to said County Board, the affidavit of ..... one of the petitioners aforesaid, setting forth that due notice of the ..... of said proposed road, together with date of meeting of the Viewers, as per published notice of County Clerk, had been served upon each of the persons noted below, who, as Owners, Agents, or Guardians were all the persons through whose premises said road is proposed to be located, except those who have signed Relinquishment, to-wit:

DATE WHEN NOTICE WAS SERVED	NAME OF PERSON	OWNER, AGENT OR GUARDIAN	FRACTIONAL PART	Sec.	Twp.	Range	REMARKS

Final Order of Board of County Comm'ers

WHEREUPON, on the 4th day of October 192 2, the following action thereon was had by said Board of County Commissioners, to-wit:

Upon due consideration, no legal objection having been offered against the establishment of said road, and believing the same to be of public utility, it is ORDERED: that the Viewers' Report of View and Report and Plat of Survey be adopted, and that said road be declared located and established as a public highway in accordance therewith; full record thereof to be made in the County Road Record and Plat, as Road No. ....., and the Trustees of Delaware Township be notified to cause the same to be opened for public travel.

I CERTIFY, that the foregoing is a complete record of the location and establishment of said road No. ....., as required by law to be made, and that the same was recorded on the ..... day of ..... 192....

County Clerk.

574

ROAD RECORD,

SAML DODSWORTH STATIONER

PETITION

Road No.

BE IT REMEMBERED, That on the 22nd day of March 1928, a Road

Charles F. Reed and 12 others, was presented to the Board of County

Wyandotte County, Kansas, praying for Location of a certain road, described

Streets in Cedar Lawn Addition in Wyandotte Coun
52nd Street, 53rd Street, 54th Street and 55th
Also Cedar Lawn Drive, Silver Avenue and Wyando
in Cedar Lawn Addition.

BOND

SAID PETITION was accompanied with Bond, as required by law, signed by

as principal, and *and*

penal sum of *DOLLARS, ($*)

Relinquishment of Claim for Damages

WE, The undersigned, owning land along the line of the *road described in the acco*

hereby relinquish all claim of damage that we might have, either as owner or agent, by reason of land to be appr

way for said road, and waive notice to land owners, provided by law, and donate the land for right of way for sai

lands, a description of which is placed opposite our several names:

NAMES	Owner or Agent	DESCRIPTION	S	T	R
Fred Kresin					
C.E. Johnson					
G. W. Allsup					
E. Webb					
John E. Rolley					
Thos. F. McGlynn					
Henry Zimmer Jr.					
Frank Halterman					
Jas. Malldale					
E. G. McDonald					
Bruce Cline					
L. Babcock					
Charles F. Reed					

I, *one of the petitioners on the Petition herewith su*

certify that all of the resident land owners owning land along the line of the road described therein have signe

quishment except:

WYANDOTTE COUNTY, KANSAS

Appointment of Viewers

WHEREUPON, said bond was approved by the Board, and it appearing to the satisfaction of the Board, that the law had been substantially complied with, it was ordered, that Samvel Clarke, Dave Espenlaub *and* Peter H. Kramer *be appointed viewers of the proposed road, and that they meet in conjunction with the County Surveyor, at the* point *of* beginning *in* Shawnee *Township, on the* 25th *day of* April *192*8*, and proceed to view and lay out said road, according to law, giving to all parties a hearing, and make due report of their proceedings to the County Board.*

AFTERWARDS, TO-WIT: On the ..... day of ..... 192....., ... County Clerk, presented to said Board his certificate, under seal, setting forth, that pursuant to law he had caused public notice of

PROOF OF PUBLIC NOTICE

said proposed road to be published in ..... (a weekly newspaper, published in ..... Kansas,) for two consecutive weeks and that said notice was so published in said newspaper, on the ..... day of ..... 192....., the ..... day of ..... 192....., and the ..... day of ..... 192....., and had also caused similar notice to be posted to public view upon the bulletin board in his office from ..... 192....., to ..... 192....., and similar notices to be publicly posted in the following places, to-wit:

from ..... 192....., to ..... 192....., at ..... in ..... Township
from ..... 192....., to ..... 192....., at ..... in ..... Township
from ..... 192....., to ..... 192....., at ..... in ..... Township
and had also caused record of same to be made in County Commissioners Record, Volume "....." page "....."

County Surveyor's Report and Field Notes

ALSO, upon said 8th *day of* October *192*8*, P.A. Williamson *County Surveyor presented to said County Board, his report of survey of said proposed road, plat and field notes, in words and figures as follows, to-wit:*

Pursuant to the order of the Board, I met with Samvel Clarke, Dave Espenlaub *and* Peter H. Kramer *viewers, at the* point *of* beginning *in* Shawnee *Township, on the* 25th *day of* April *192*8*, and under the direction of said viewers, proceeded to survey said road as petitioned for, conspicuously marking the same throughout, and noting the courses and distances, and I do hereby certify that the following is a correct return of the survey of said road, and plat of the same, to-wit:*

Fifty-second, Fifty-third, Fifty-fourth, and Fifty-fifth Streets also Cedar Lawn Drive, Silver Avenue and Wyandotte Avenue, in Cedar Lawn Addition, reference being had to the recorded plat of said Cedar Lawn Addition.

County Surveyor's plat and Field Notes

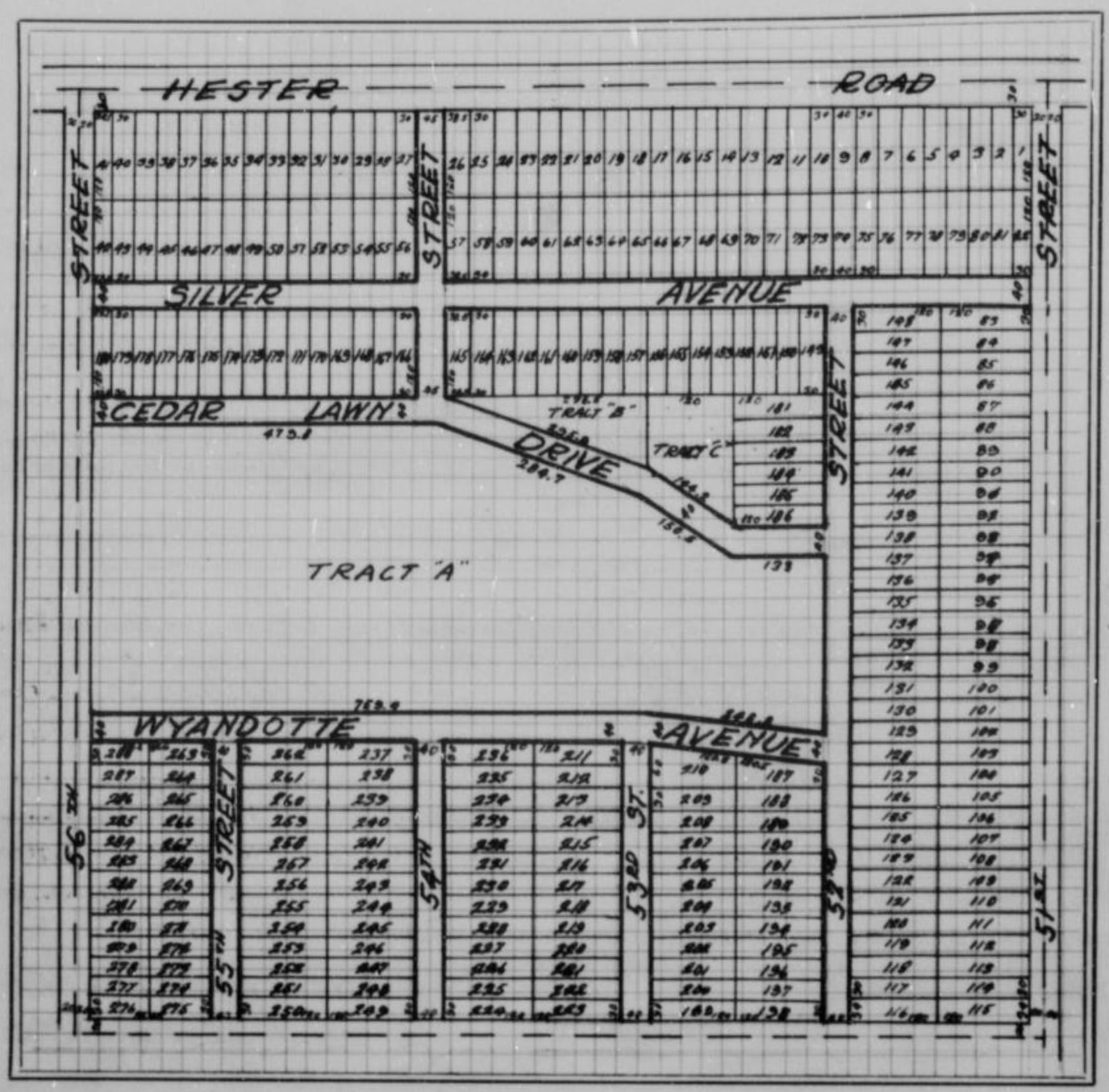

Field Notes

Viewers' Report of View and Survey

ALSO, upon said 8th *day of* October *1928, said* Samuel Clarke, Pare
and Peter H. Kramer, *Viewers, presented to said County Board their several reports, a*
"Pursuant to Commissioners' Notice, we met at the point *of* beginning *in* Shaw
Township, on the 25th *day of* April *1928, and taking to our assistance*
and as chain carriers, and as m
to view the route of the road petitioned for, which was surveyed under our direction by P. A. Williamso
County Surveyor, the field notes and plat of which survey are hereto attached and form part of this report, and after
tion we are of the opinion that said road is practicable, and of public utility, and recommend that it be granted, as
veyed, and that it be established and opened as shown on Plat ~~feet wide~~."

WYANDOTTE COUNTY, KANSAS

Viewers' Report of Damages Claimed and Awarded

And further report that the following is a complete list of the names of all persons (Owners, Agents or Guardians) who filed claims with us for damages or compensation, (which said claims are herewith submitted,) by reason of the location and establishment of said proposed road and the amount awarded to each, by us, to-wit:

NAMES	OWNER, AGENT OR GUARDIAN	FRACTIONAL PART	Sec.	Twp.	R'nge	Acres Appropriated	Am't Claimed	Amount Awarded by Viewers	Commissioners Revision
	None								

Petitioner's Affidavit of Service of Notice

ALSO, upon said .....day of .....192....., there was presented to said County Board, the affidavit of .....one of the petitioners aforesaid, setting forth that due notice of the..... of said proposed road, together with date of meeting of the Viewers, as per published notice of County Clerk, had been served upon each of the persons noted below, who, as Owners, Agents, or Guardians were all the persons through whose premises said road is proposed to be located, except those who have signed Relinquishment, to-wit:

DATE WHEN NOTICE WAS SERVED	NAME OF PERSON	OWNER, AGENT OR GUARDIAN	FRACTIONAL PART	Sec.	Twp.	Range	REMARKS
	None						

Final Order of Board of County Comm'ers

WHEREUPON, on the 8th day of October 1928, the following action thereon was had by said Board of County Commissioners, to-wit:

Upon due consideration, no legal objection having been offered against the establishment of said road, and believing the same to be of public utility, it is ORDERED: that the Viewers' Report of View and Report and Plat of Survey be adopted, and that said road be declared located and established as a public highway in accordance therewith; full record thereof to be made in the County Road Record and Plat, as Road No.....—, and the Trustees of Shawnee Township be notified to cause the same to be opened for public travel.

I CERTIFY, that the foregoing is a complete record of the location and establishment of said road No....., as required by law to be made, and that the same was recorded on the.....day of.....192.....

.....
County Clerk.

ROAD RECORD,

SAML. DOOSWORTH STATIONER

PETITION

Road No......

BE IT REMEMBERED, *That on the* 10th *day of* April 192[illegible], *a Road*

Margaret Lamb *and* 12 *others, was presented to the Board of County*

Wyandotte County, Kansas, praying for Relocation *of a certain road, described*

Relocation of the Margaret Lamb Road beginning
100 yards west of the center of Sec. 11-11-24. a
southeast and northeast to the northwest corner o
Heights, thence east to the Kroge Road

BOND

SAID PETITION was accompanied with Bond, as required by law, signed by.....

as principal, and.....*and*.....

penal sum of.....*DOLLARS, ($*.....)

Relinquishment of Claim for Damages

WE, The undersigned, owning land along the line of the.....*road described in the acco*
hereby relinquish all claim of damage that we might have, either as owner or agent, by reason of land to be appro
way for said road, and waive notice to land owners, provided by law, and donate the land for right of way for said
lands, a description of which is placed opposite our several names:

NAMES	Owner or Agent	DESCRIPTION	S	T	R
Peter Kroge					
James Ragan					
J. E. McMahon					
John Ragan					
Mrs Rose McMahon					
M. J. Lamb					
F. E. Snyder					
C. C. Perkins					
John					
Chester Brown					
T. H. Dalton					
Jas McMahon					
Margaret Lamb					

I,.....*one of the petitioners on the Petition herewith sub*
certify that all of the resident land owners owning land along the line of the road described therein have signed
quishment except:.....

.....

WHEREUPON, said bond was approved by the Board, and it appearing to the satisfaction of the Board, that the law had been substantially complied with, it was ordered, that Samuel Clarke, Dave Espenlaub *and* Peter H. Kramer *be appointed viewers of the proposed road, and that they meet in conjunction with the County Surveyor, at the* point *of* beginning *in* Wyandotte *Township, on the* 15th *day of* May *1928, and proceed to view and lay out said road, according to law, giving to all parties a hearing, and make due report of their proceedings to the County Board.*

AFTERWARDS, TO-WIT: On the ..... day of ..... 192....., ... County Clerk, presented to said Board his certificate, under seal, setting forth, that pursuant to law he had caused public notice of said proposed road to be published in ..... (a weekly newspaper, published in ..... Kansas,) for two consecutive weeks and that said notice was so published in said newspaper, on the ..... day of ..... 192....., the ..... day of ..... 192....., and the ..... day of ..... 192....., and had also caused similar notice to be posted to public view upon the bulletin board in his office from ..... 192....., to ..... 192....., and similar notices to be publicly posted in the following places, to-wit:

from ..... 192....., to ..... 192....., at ..... in ..... Township
from ..... 192....., to ..... 192....., at ..... in ..... Township
from ..... 192....., to ..... 192....., at ..... in ..... Township
and had also caused record of same to be made in County Commissioner's Record, Volume "....." page "....."

ALSO, upon said 8th *day of* October *1928,* P. A. Williamson *County Surveyor presented to said County Board, his report of survey of said proposed road, plat and field notes, in words and figures as follows, to-wit:*

Pursuant to the order of the Board, I met with Samuel Clarke, Dave Espenlaub *and* Peter H. Kramer *viewers, at the* point *of* beginning *in* Wyandotte *Township, on the* 15th *day of* May *1928, and under the direction of said viewers, proceeded to survey said road as petitioned for, conspicuously marking the same throughout, and noting the courses and distances, and I do hereby certify that the following is a correct return of the survey of said road, and plat of the same, to-wit:*

Beginning at a point in the center of the Margaret Lamb Road said point being 310 feet west of the center of sec. 11-11-24. Thence S. 41°E. 155 feet; thence N. 49°E. 118.4 feet; thence N 87°30'E. 114 feet; thence N. 60°35'E. 91 feet to a point 10½ feet north of the east and west center line of section 11; thence east to the northwest corner of Chinnery Heights; thence continueing east along the north line of Chinnery Heights to the Kroge Road.

ROAD RECORD,

Lane

County Surveyor's plat and Field Notes

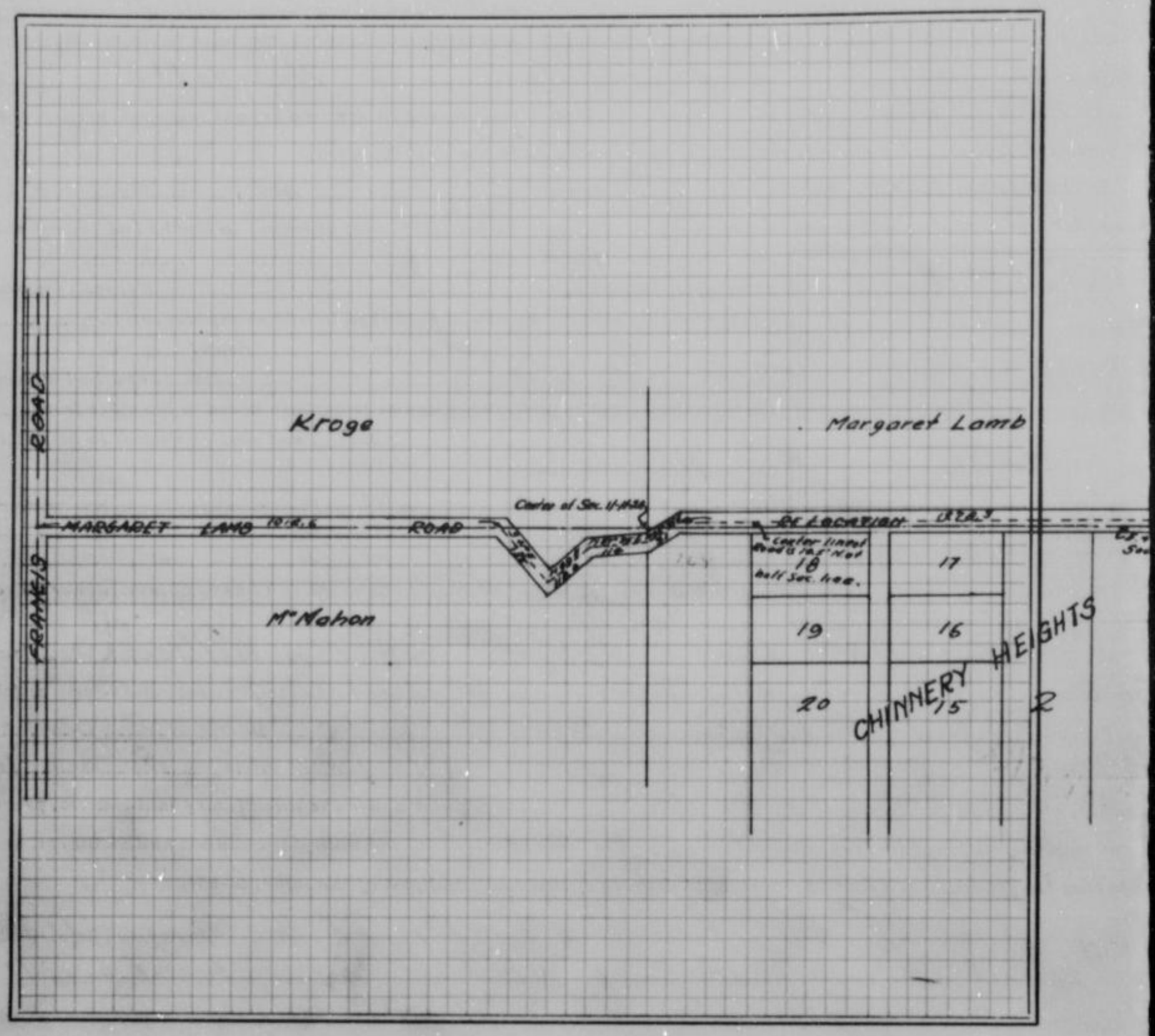

Field Notes

Viewers' Report of View and Survey

ALSO, upon said 8th *day of* October *192*8*, said* Samuel Clarke, Dave E.
and Peter H. Kramer *, Viewers, presented to said County Board their several reports, as*
"Pursuant to Commissioners' Notice, we met at the point *of* beginning *in* Wyand
Township, on the 15th *day of* May *192*8*, and taking to our assistance*
and *as chain carriers, and* *as m*
to view the route of the road petitioned for, which was surveyed under our direction by P. A. Williams
County Surveyor, the field notes and plat of which survey are hereto attached and form part of this report, and after
tion we are of the opinion that said road is practicable, and of public utility, and recommend that it be granted, as
veyed, and that it be established and opened 70 *feet wide."*

WYANDOTTE COUNTY, KANSAS

Report ages d and ded

And further report that the following is a complete list of the names of all persons (Owners, Agents or Guardians) who filed claims with us for damages or compensation, (which said claims are herewith submitted,) by reason of the location and establishment of said proposed road and the amount awarded to each, by us, to-wit:

NAMES	OWNER, AGENT OR GUARDIAN	FRACTIONAL PART	Sec.	Twp.	R'nge	Acres Appropriated	Am't Claimed	Amount Awarded by Viewers	Commissioners Revision
Margaret Lamb		SW. 1/4 NE. 1/4	11	11	24		180 00	180 00	
J. E. M'Mahon		N 1/2 NE 1/4 SW 1/4	11	11	24			75 00	

oner's vit of e of ice

ALSO, upon said ..... day of ..... 192..., there was presented to said County Board, the affidavit of ..... one of the petitioners aforesaid, setting forth that due notice of the ..... of said proposed road, together with date of meeting of the Viewers, as per published notice of County Clerk, had been served upon each of the persons noted below, who, as Owners, Agents, or Guardians were all the persons through whose premises said road is proposed to be located, except those who have signed Relinquishment, to-wit:

DATE WHEN NOTICE WAS SERVED	NAME OF PERSON	OWNER, AGENT OR GUARDIAN	FRACTIONAL PART	Sec.	Twp.	Range	REMARKS

rder of County n'ers

WHEREUPON, on the 8th day of October 1928, the following action thereon was had by said Board of County Commissioners, to-wit:

Upon due consideration, no legal objection having been offered against the establishment of said road, and believing the same to be of public utility, it is ORDERED: that the Viewers' Report of View and Report and Plat of Survey be adopted, and that said road be declared located and established as a public highway in accordance thereuith; full record thereof to be made in the County Road Record and Plat, as Road No. ....., and the Trustees of Wyandotte Township be notified to cause the same to be opened for public travel.

I CERTIFY, that the foregoing is a complete record of the location and establishment of said road No. ....., as required by law to be made, and that the same was recorded on the ..... day of ..... 192....

County Clerk.

SAML DOOSWORTH STATIONERY CO

PETITION

Road No.

BE IT REMEMBERED, That on the 25th day of July 1928, a Road Pe
Alexis Fisher and 11 others, was presented to the Board of County C
Wyandotte County, Kansas, praying for Location of a certain road, described as

Beginning at the intersection of the Sherman-Gratigney
with the sooth line of the right of way of the Mo. Pa
Thence east along said Right of Way to the
Thens Road

BOND

Relinquishment of Claim for Damages

SAID PETITION was accompanied with Bond, as required by law, signed by.....
as principal, and.....*and*.....*as*
penal sum of.....*DOLLARS, ($*.....)

WE, The undersigned, owning land along the line of the.....*road described in the accom*
hereby relinquish all claim of damage that we might have, either as owner or agent, by reason of land to be appropr
way for said road, and waive notice to land owners, provided by law, and donate the land for right of way for said r
lands, a description of which is placed opposite our several names:

NAMES	Owner or Agent	DESCRIPTION	S	T	R	A
Alexis Fisher						
C. A. Fisher						
J. M. Rose						
Vorhies Sorter						
Henry E. Sorter						
G. G. Mc Coy						
Clarence C. Wilson						
E. H. Allison						
J. M. Morker						
C. W. Peterson						
H. E. Sorter Jr.						
C. A. Sorton						

I,.....*one of the petitioners on the Petition herewith subm*
certify that all of the resident land owners owning land along the line of the road described therein have signed t
quishment except:.....

.....

Signed:.....

Appointment of Viewers

WHEREUPON, said bond was approved by the Board, and it appearing to the satisfaction of the Board, that the law had been substantially complied with, it was ordered, that Samuel Clarke, Dave Espenlaub *and* Peter H. Kramer *be appointed viewers of the proposed road, and that they meet in conjunction with the County Surveyor, at the* point *of* beginning *in* Quindaro *Township, on the* 4th *day of* September *192*8*, and proceed to view and lay out said road, according to law, giving to all parties a hearing, and make due report of their proceedings to the County Board.*

PROOF OF PUBLIC NOTICE

AFTERWARDS, TO-WIT: On the .....day of .....192....., ... County Clerk, presented to said Board his certificate, under seal, setting forth, that pursuant to law he had caused public notice of said proposed road to be published in ..... (a weekly newspaper, published in .....Kansas,) for two consecutive weeks and that said notice was so published in said newspaper, on the .....day of .....192....., the .....day of .....192....., and the .....day of .....192....., and had also caused similar notice to be posted to public view upon the bulletin board in his office from .....192....., to .....192....., and similar notices to be publicly posted in the following places, to-wit:

from .....192....., to .....192....., at .....in .....Township
from .....192....., to .....192....., at .....in .....Township
from .....192....., to .....192....., at .....in .....Township
and had also caused record of same to be made in County Commissioner's Record, Volume "....." page "....."

County Surveyor's Report and Field Notes

ALSO, upon said 8th *day of* October *192*8*, P. A. Williamson County Surveyor presented to said County Board, his report of survey of said proposed road, plat and field notes, in words and figures as follows, to-wit:*

Pursuant to the order of the Board, I met with Samuel Clarke, Dave Espenlaub *and* Peter H. Kramer *viewers, at the* point *of* beginning *in* Quindaro *Township, on the* 5th *day of* September *192*8*, and under the direction of said viewers, proceeded to survey said road as petitioned for, conspicuously marking the same throughout, and noting the courses and distances, and I do hereby certify that the following is a correct return of the survey of said road, and plat of the same, to-wit:*

Beginning at the intersection of the Sherman-Gratigney Road with the south line of the right of way of the Mo. Pacific Ry; thence east along said right of way to the Mike Theno Road

Fisher

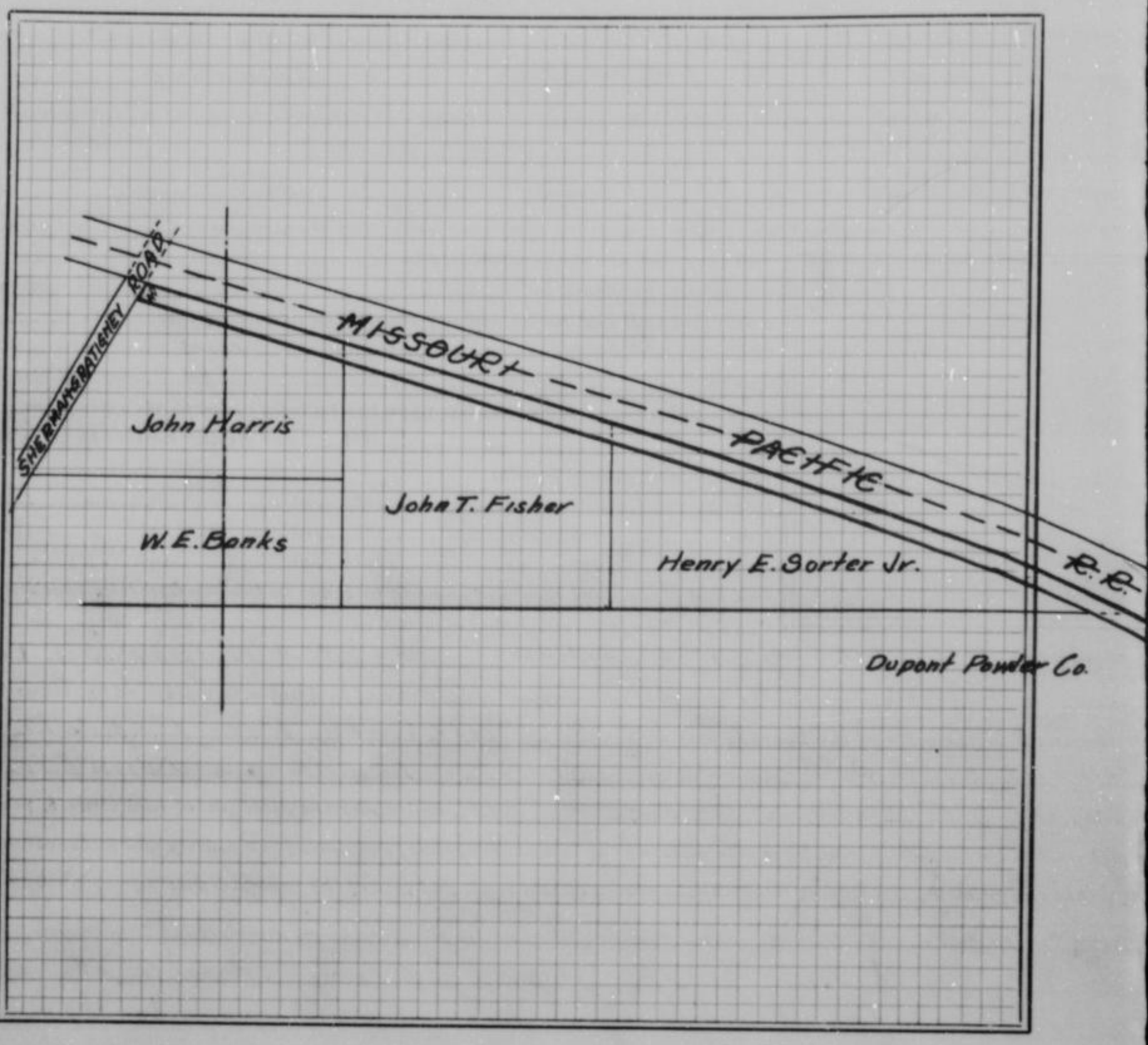

County Surveyor's plat and Field Notes

Field Notes

Viewers' Report of View and Survey

ALSO, upon said 8th *day of* October 912 *, said* Samuel Clarke, Dan *and* Peter H Kramer *, Viewers, presented to said County Board their several reports, as*

"Pursuant to Commissioners' Notice, we met at the plat *of* beginning *in* Cavindish *Township, on the* 5th *day of* September 1912 *, and taking to our assistance* *and* *as chain carriers, and* *as ma*
to view the route of the road petitioned for, which was surveyed under our direction by P. A. Williamson *County Surveyor, the field notes and plat of which survey are hereto attached and form part of this report, and after c*
tion we are of the opinion that said road is practicable, and of public utility, and recommend that it be granted, as l
veyed, and that it be established and opened 40 *feet wide."*

WYANDOTTE COUNTY, KANSAS

Viewers' Report of Damages Claimed and Awarded

And further report that the following is a complete list of the names of all persons (Owners, Agents or Guardians) who filed claims with us for damages or compensation, (which said claims are herewith submitted,) by reason of the location and establishment of said proposed road and the amount awarded to each, by us, to-wit:

NAMES	OWNER, AGENT OR GUARDIAN	FRACTIONAL PART	Sec.	Twp.	R'nge	Acres Appropriated	Am't Claimed	Amount Awarded by Viewers	Commissioners Revision
John Harris		8 acres	23	11 (10)	24		300 00	150 00	

Petitioner's Affidavit of Service of Notice

ALSO, upon said .....day of .....192....., there was presented to said County Board, the affidavit of .....one of the petitioners aforesaid, setting forth that due notice of the..... of said proposed road, together with date of meeting of the Viewers, as per published notice of County Clerk, had been served upon each of the persons noted below, who, as Owners, Agents, or Guardians were all the persons through whose premises said road is proposed to be located, except those who have signed Relinquishment, to-wit:

DATE WHEN NOTICE WAS SERVED	NAME OF PERSON	OWNER, AGENT OR GUARDIAN	FRACTIONAL PART	Sec.	Twp.	Range	REMARKS

Final Order of Board of County Comm'ers

WHEREUPON, on the 8th *day of* October *192*0*, the following action thereon was had by said Board of County Commissioners, to-wit:*

Upon due consideration, no legal objection having been offered against the establishment of said road, and believing the same to be of public utility, it is ORDERED: that the Viewers' Report of View and Report and Plat of Survey be adopted, and that said road be declared located and established as a public highway in accordance therewith; full record thereof to be made in the County Road Record and Plat, as Road No.....—, and the Trustees of Quindaro *Township be notified to cause the same to be opened for public travel.*

I CERTIFY, that the foregoing is a complete record of the location and establishment of said road No....., as required by law to be made, and that the same was recorded on the.....day of.....192.....

.....
County Clerk.

586

ROAD RECORD,

SAML DODSWORTH STATIONERY CO

PETITION

Road No......

BE IT REMEMBERED, *That on the* 21st *day of* August 1928, *a Road Pe*

Jennie Kohl *and* 11 *others, was presented to the Board of County C*

Wyandotte County, Kansas, praying for Location *of a certain road, described as*

Beginning at Lathrop and 41st, thence Nor
to Willard Ave. thence west 570 feet to Penns
Road.

BOND

SAID PETITION was accompanied with Bond, as required by law, signed by.....

as principal, and.....*and*.....*as*

penal sum of.....*DOLLARS, ($*.....)

Relinquishment of Claim for Damages

WE, The undersigned, owning land along the line of the.....*road described in the accom*
hereby relinquish all claim of damage that we might have, either as owner or agent, by reason of land to be appropr
way for said road, and waive notice to land owners, provided by law, and donate the land for right of way for said r
lands, a description of which is placed opposite our several names:

NAMES	Owner or Agent	DESCRIPTION	S	T	R	A
Jennie Kohl						
Mrs M. Bernard						
M. Sturgis						
C. Lambert						
Wm L. Herod						
J. W. Horndorf						
B. A. Hawkins						
A. Chipman						
Wm P. Wallis						
R. L. Wallace						
S. E. Blackmer						

I,.....*one of the petitioners on the Petition herewith subm*
certify that all of the resident land owners owning land along the line of the road described therein have signed
quishment except:.....

Appointment of Viewers

WHEREUPON, said bond was approved by the Board, and it appearing to the satisfaction of the Board, that the law had been substantially complied with, it was ordered, that Samuel Clarke, Dave Espenlaub *and* Peter H. Kramer *be appointed viewers of the proposed road, and that they meet in conjunction with the County Surveyor, at the* point *of* beginning *in* Quindaro *Township, on the* 25th *day of* September *192*8*, and proceed to view and lay out said road, according to law, giving to all parties a hearing, and make due report of their proceedings to the County Board.*

AFTERWARDS, TO-WIT: On the.....day of.....192....., ...

PROOF OF PUBLIC NOTICE

County Clerk, presented to said Board his certificate, under seal, setting forth, that pursuant to law he had caused public notice of said proposed road to be published in.....(a weekly newspaper, published in.....Kansas,) for two consecutive weeks and that said notice was so published in said newspaper, on the.....day of.....192....., the.....day of.....192....., and the.....day of.....192....., and had also caused similar notice to be posted to public view upon the bulletin board in his office from.....192....., to.....192....., and similar notices to be publicly posted in the following places, to-wit:

from.....192....., to.....192....., at.....in.....Township
from.....192....., to.....192....., at.....in.....Township
from.....192....., to.....192.....; at.....in.....Township
and had also caused record of same to be made in County Commissioner's Record, Volume "....." page "....."

County Surveyor's Report and Field Notes

ALSO, upon said 8th *day of* October *192*8*, P. A. Williamson *County Surveyor presented to said County Board, his report of survey of said proposed road, plat and field notes, in words and figures as follows, to-wit:*

Pursuant to the order of the Board, I met with Samuel Clarke, Dave Espenlaub *and* Peter H. Kramer *viewers, at the* point *of* beginning *in* Quindaro *Township, on the* 26th *day of* September *192*8*, and under the direction of said viewers, proceeded to survey said road as petitioned for, conspicuously marking the same throughout, and noting the courses and distances, and I do hereby certify that the following is a correct return of the survey of said road, and plat of the same, to-wit:*

Beginning in the center of Forty-first Street at the north line of Lothrop Avenue. Thence north to the north line of Killwinning Addition; thence northwesterly to the northeast corner of Lot 21 in Country Home Addition; thence north 20 feet to the center of Willard Avenue; thence west 590 feet to Center Avenue, now Pennsylvania Ave.

ROAD RECORD,

Kohl

County Surveyor's plat and Field Notes



Field Notes

Viewers' Report of View and Survey

ALSO, upon said 8th *day of* October *192*2*, said* Samuel Clarke, Dave E.
and Peter H. Kramer *, Viewers, presented to said County Board their several reports, as*
"Pursuant to Commissioners' Notice, we met at the point *of* beginning *in* Quindar
Township, on the 26th *day of* September *192*2*, and taking to our assistance*
and *as chain carriers, and* *as ma*
to view the route of the road petitioned for, which was surveyed under our direction by
County Surveyor, the field notes and plat of which survey are hereto attached and form part of this report, and after c
tion we are of the opinion that said road is practicable, and of public utility, and recommend that it be granted, as l
veyed, and that it be established and opened 40 *feet wide."*

Viewers' Report of Damages Claimed and Awarded

And further report that the following is a complete list of the names of all persons (Owners, Agents or Guardians) who filed claims with us for damages or compensation, (which said claims are herewith submitted,) by reason of the location and establishment of said proposed road and the amount awarded to each, by us, to-wit:

NAMES	OWNER, AGENT OR GUARDIAN	FRACTIONAL PART	Sec.	Twp.	R'nge	Acres Appropriated	Am't Claimed	Amount Awarded by Viewers	Commissioners Revision
	None								

Petitioner's Affidavit of Service of Notice

ALSO, upon said .....day of.....192....., there was presented to said County Board, the affidavit of .....one of the petitioners aforesaid, setting forth that due notice of the..... of said proposed road, together with date of meeting of the Viewers, as per published notice of County Clerk, had been served upon each of the persons noted below, who, as Owners, Agents, or Guardians were all the persons through whose premises said road is proposed to be located, except those who have signed Relinquishment, to-wit:

DATE WHEN NOTICE WAS SERVED	NAME OF PERSON	OWNER, AGENT OR GUARDIAN	FRACTIONAL PART	Sec.	Twp.	Range	REMARKS
	None						

Final Order of Board of County Comm'ers

WHEREUPON, on the 8th *day of* October *192*8*, the following action thereon was had by said Board of County Commissioners, to-wit:*

Upon due consideration, no legal objection having been offered against the establishment of said road, and believing the same to be of public utility, it is ORDERED: that the Viewers' Report of View and Report and Plat of Survey be adopted, and that said road be declared located and established as a public highway in accordance therewith; full record thereof to be made in the County Road Record and Plat, as Road No.....; and the Trustees of Quindaro *Township be notified to cause the same to be opened for public travel.*

I CERTIFY, that the foregoing is a complete record of the location and establishment of said road No.....; as required by law to be made, and that the same was recorded on the.....day of.....192.....

.....
County Clerk.

SAML DODSWORTH STATIONERY CO

PETITION

Road No......

BE IT REMEMBERED, *That on the* .....*day of* .....*192*....*, a Road Pet*

.....*and* .....*others, was presented to the Board of County Co*

Wyandotte County, Kansas, praying for .....*of a certain road, described as*

BOND

SAID PETITION was accompanied with Bond, as required by law, signed by .....

as principal, and .....*and* .....*as*

penal sum of .....*DOLLARS, ($*.....)

Relinquishment of Claim for Damages

WE, The undersigned, owning land along the line of the .....*road described in the accom*

hereby relinquish all claim of damage that we might have, either as owner or agent, by reason of land to be appropr

way for said road, and waive notice to land owners, provided by law, and donate the land for right of way for said r

lands, a description of which is placed opposite our several names:

NAMES	Owner or Agent	DESCRIPTION	S	T	R	A

I, ...*one of the petitioners on the Petition herewith sub*

certify that all of the resident land owners owning land along the line of the road described therein have signed

quishment except:.....

.....

Signed:.....

[illegible]

Birkel, W. G.	21	
Bryant, Mary (Mrs.) (28-11-23)	85	
Brooks, Henry N. (Mrs. Alpine Av. & 69th St.)	117	
Banks, W. C. (Sec. 19-10-25)	165	
Beattie Addn. - Streets (Vacation)	181	
Bahner, H. D.	201	
Brooke, Henry N. (69th Street in Medford Hgts.)	209	
Brenner, Addie "Spring Rd." (U. S. Brenner Rd.)	261	
Brinkerhoff - L. Y. Baton - 27-10-25c	269	
Barker Blvd., Polk Drive, Sloan Ave., Sarah Lane, Neva Drive, Gloria Court & Neva Terrace	317	
Barker, Roger, L. & D. C. Hays Rd. & Neva Avenue	353	
Bear, Arlene R. Road (15th St.) (Concord Place Subd.)	357	

Bernech, Peter	25
Clemmons, W. T. (sts in Grandview Add of Saratoga Park)	97
Crummitt, Elmer, M. - Sec. 24-11-24	109
Cramp, Fred - Brocis Addition	141
Clark, V. R. - Sec. 33-11-24	157
Carew St., Webster Ave., Kimball, Spring St., - Christine M. Strodt	293
Cora, Spring & Hammond Harry J. -	349
Concord Place Subd. - (15th street) Bear, Arlene R.	357

Decker, L. B. (N.W. Cor. Lot 27 Longview.	153			
Dathos, Gustof - Ruby Ave. (Connor's 2nd. Rd.)	233			
Doris Court - Bloom Ave., Pine Tree Barker Blvd., Polk Drive, Sarah Lane - Texas Drive	317			
Deed on McNath Road - on file in Register of Deeds Office in Book 951 - Page 335	381			

	Eagle Rd. - Changed to White Eagle (J.E. Hughes)	45	
	Extension - Rickel Rd. (J.E. Hughes)	113	
	Endicott Road - Vacation of Part - Walker Rd. to Mo. River	177	
	Extension of Eagle Rd. - Changed to White Eagle (J.E. Hughes.)	213	

Fanetow Rd. - T. E. Hughes	37
Fairfax Rd. Extension - T. E. Hughes	41
Forty-third St., Forty-fourth St., Franklin Ave., & Garfield Ave	257
Fincke, Clara, A.	281
Forty fourth St., Lloyd E. Hoke (Metropolitan Manor)	313
Forty-second St., - J. C. Hargiss (Lemay Heights)	321
Forty-second St., in Victory Hgts. & Seeman Hgts., lying South of Troup Ave., - Troup Ave. in Seeman Hgts.	325
Fairfax Road - Vacation (L. J. Keiton) part of -	341
Forty-second Street Caroline Spaneklew (Willow Lane Acres)	345
Farem Ave., P. A. Sharpe Rd + Barber, Roger L.	353
Fifteenth (15th St.) Street in Concord Place Sub - Arlene K. Bear	357
Forty-third & Forty-fourth Sts. Garfield Ave. in Seeman Heights Lot 50 & 83	361
Franklin Ave. (Vacation) in Victory Hgts. Subd. (Charlotte Seeman)	365
Freundholtz, Louis - 34-11-25	385

	Good, Ira. W.	185		
	Garfield Ave., 43rd St. Franklin Ave., - 44th Street	257		
	Garfield Ave - 43rd + 44th Street in Seeman Hgts Subd Lots 50 & 83 inc.	361		

	Hughes, T.E. #1	29	
	Hughes, T.E. - Fairfax Rd. Extension	41	
	Hughes, T.E. - Eagle Rd. (changed to White Eagle)	45	
	Hughes, T.E. - To be known as Hunstman Road	97	
	Hughes, T.E. - Rickel Rd. Extension	113	
	Hughes, T.E. - Extension Eagle Road	213	
	Hake, Lloyd, E. - 44th Street (Metropolitan Manor)	313	
	Hammond, Harry J. (Hammond, Cora + Spring Rds.	349	

	Jones, Harry. L. (Wash. Hgts. Lab.) 28-10-24	337		

	Kerr, Kenneth - 3-11-24	237		
	Katon, L. Y. - Hanley Rd. Extension	265		
	Katon, L.Y. - Brinkerhoff	269		
	Katon, L.Y. - Vincent Rd. - 34-10-25	273		
	Kashner, Dorothy	277		
	Kimball Ave., Spring St., Carson St + Webster Ave. Christina M. Stadt	293		
	Kanzius, S. C. - 42nd St. Jersey Shore	321		
	Keeton L.Y. - Fairfield Rd. - Vacation of	341		
	Klee Edna C. - Spring St. Stadt's Highland Subd.	377		

	Linder, Ola, M. - Sec. 32-11-25	149		
	Lindsey, Wiley · NE¼ - 36-10-24 Welborn Clover Farms	309		

Meisner, Henry	5
Marshall, E. L.	53
Madden, Wm. - Sec. 23 - 11 - 24	101
Merchant, F. L. - Sec. 2 - 10 - 23	197
Malott, Willis, H. - Malott Drive, Harris Lane in Malott Hyte Subdivision	205
Madden, Wm Road - Vacation of part of Probst Road	229
Marley Road - H. E. Reimer 34-10-25	253
Marley Road Extension L. Y. Yuton	265
Mills, John - 34-10-24 Grulla Sub.	305

Mc Donald, E. F. {Reg. of Deeds, Lee Co.}	69			
Mc Lurk, E. A. Dec. 29. 10-24	105			
Mc Alpine Ave. + 69th {Henry St. Extended}	117			
Mc Groth, Catherine	137			
Mc Intyre, R. L.	145			
Mc Cabe, John - Dec. 1-11-24	297			
Mc Math Road - deed on file in Reg. of Deeds. in Book - 951 - Page 335	381			

Nordhart, John. W. - Dr. 30-10-25	133
Nelson, Leon, C. {24-10-24 Nelson Place}	285
Nova Drive, Doris Court, Sloan Ave., Nova Terrace, Barker Blvd., Polk Drive + 2nd Row	317
Nova Terrace, Barker Blvd., Polk Drive, Sarah Lane, Nova Drive, Doris Court + Sloan Ave.	317
Nordhart, John W.	409

	O'Neil, W. R.	125		

Perkins, Chas. N., 35-10-24	65
Polley, J. A. Reg. W. End of Wood. Ave. Orchard Hill	81
Porlich, Bessie L. 36-10-24	169
Patterson, Seth, N. Road Location	183
Polk Drive, Laurel Lane, Nova Drive, Doris Court Sunbury Sloan Ave., Nova Terrace.	317
Petersen Earl: Richmond Ave. Seeman Hts. Subd.	373
Poor A. J. Road	393

Riley, G.W. 17
Reed, P.D. - 7C½ - 20 - 11 - 24 61
Robinson, L.D. - 6 the Farms Add } 89
Bg. Ben Ballance Rd }
Rickel Rd. Extension - T.E. Hughes 113
Roswell Avenue + Summit Street 173
Rice, Flavius T. { See - 16 + 17 / 11 - 23 } 193
Rankin, John M. - See - 1 - 11 - 24 217
Re-location + Creation Harrison Ave } 225
in Fridley Hyte Sub. }
Fielding J. Taylor }
Ruby Ave. in Connors Sub. } 233
Bg. Gustaf Duchos }
Reimer, H.E. - Marley Road 253
Roberts, Clay - Dammeier Subn 289
Richmond Avenue: in } 373
Dremen Hts Subd. - Ear Peterson }

Steventon, E. P.	1
Scheverman, Fred	9
Smith, Geo. D. Linden + Pine Ave Homewood Addn	33
Scott, Margaret	49
Springhorn, A. J.	57
Swanson Earl, - Montandon's Sub.	93
Sixty-ninth St., - N. Calpine Ave. Henry H. Brooks	117
Sloan Ave., - Edward Studt	121
Seymour, Mary - Edith Rankin Addn.	161
Dumont St. + Bonwell Ave.	173
Streets in Prattie's Addn (Va.)	181
Sixty-ninth St. in Wilford Hts. Henry H. Brooks	209
Straub, Albert B - 36-11-24	241
Spring Rd. - H. L. Brenner Sub Eddie Brenner	261
Spring St., Carson St., Fineleff Ave., + Webster Ave. - (6 Christmas) (H. Studt)	293
Stewart Ave. (36-10-24) (Clarence F. Kline)	301
Sarah Lane, Polk Spring, Nova Ave. Doris Court, Sloan Ave., Nova Terrace + Barker Blvd.	317
Sloan Ave., Nova Terrace, Barker Blvd., Polk Spring, Sarah Lane, Nova Spring + Doris Court	317
Seeman Hgts., Spring P. of Grange Ave., 42nd St. in Victory Hgts., + Grange Ave. in Seeman Hgts. Subd.	325
Studt, Mrs. Amelia M. - Grange Avenue Studt's Junction Sub.	333
Spuehler, Caroline 42nd St. in Willow Lane Acres	345
Spring, Cora + Hammond Harry J.	349
S. O. Sharp Rd, Acres Ave + Barker Roger L.	353
Seeman Charlotte - Seeman Hgts. Subd. - 43rd, 44th Sts. + Garfield Ave. in Seeman Hgts. Sub. Lots 506 13 ins	361
Seeman Hts Subdivision Richmond Avenue - Earl Peterson	373
Spring St. in Studt's Highland Subd. Edna E. Klee	377

	Taylor, Fielding, J. - Relocation + Vacation - Harrison Ave in Friedberg Hgts. Sub.	225		
	Troup Avenue - in Keenan Hgts Sub 42nd St. in Victory Hgts + Keenan Hgts lying S. of Troup Ave.	325		
	Troup Avenue - Steele Junction Sub.	333		

Vail, Lodo. A.	77
Vacation - Sts. in Beattie's Addition	181
Vacation & Re-location - Harrison Ave in Friedberg Hts. Sub. Fielding J. Taylor	225
Vacation of part of Probst Road & Wm Madden Road.	229
Vincent Road - L. Y. Sutton {3¢-10¢-25¢.}	273
Vacation of part of - Fairfax Road {L.Y. Keeton}	341
Victory Hgts. Subd. - Vacation of Franklin Ave. (Charlotte Seeman.)	365
Vacation of Franklin Ave. in Victory Heights Subdivision	365
Varation of a private road in Sec - 17-11-24 - By L.R. Wiles - Not Allowed	369

Wilcox, C. H. - Acc. 6-11-25	13
White Eagle Road - Changed from Eagle Road - L.E. Hughes	45
Wilcox, J.B. - Acc. 2-11-23	73
Wilcox, J.O. - Acc. 11-6-23c	189
Willard Street - L.R. Allen 24-11-24	245
Wiles D. D. - 17-11-24	249
Webster Ave., Kimball Ave., Spring St., & Carson Street Christina M. Staats	293
Webster Ave. - Orange Terrace Sub 35-10-24	329
Willow Lane Acres Caroline Spindler - 42nd St.	345
Wiles, L. R. - Vacation of a private Road - Acc - 17-11-24 Not allowed	369