

Wyandotte Surveyors Office  
Road Records Books

Book N- Pages 1-588

3-18-82

Wyandotte Surveyors Office  
Road Records Books

Book N- Pages 1-588

3-18-82

Wyandotte Surveyors Office  
Road Records Books

Book N- Pages 1-588

3-18-82

# ROAD RECORD,

05983 Crane & Company, Topeka

..... C. P. Steventon ..... Road.

BE IT REMEMBERED, That on the 10 day of September 1928, a road petition signed by C. P. Steventon and 11 others, was presented to the Board of County Commissioners of Wyandotte County, Kansas, praying for the Vac. & Relocation of a certain road, said petition being as follows:-

To the Honorable Board of County Commissioners of Wyandotte County, Kansas.

The undersigned householders of said county, and residing in the vicinity of the road described below, respectfully petition your honorable body to cause a view to be had for the Vac. & Relocation of a road in said county, as follows:

Beginning at Relocation of the Geo. Martinek Road between the Golden Belt Highway on the South and the Road along the South line of Sec. 21-11-23, said relocation to move road from the west side of the lake on the property of the Kansas Portland Cement Co. to the East side of the same.

and terminating at.....

| Names           | Names            | Names |
|-----------------|------------------|-------|
| C. P. Steventon | Lizardo Dorninez |       |
| Max C. Wendt    | Roscoe Brooks    |       |
| J. Alexander    | Odis Dun         |       |
| J. D. Ring      | Henry Sanchez    |       |
| G. P. Holmes    | Wm. S. Harvell   |       |
| Robert McDonald | Mike Sanchez     |       |

State of Kansas, Wyandotte County, ss.

I, the undersigned, a resident householder of said County and State, of lawful age, do solemnly swear that each and every one of the petitioners whose names are subscribed to the above petition is a resident householder of this county, residing in the vicinity of the road proposed to be viewed, and that said names were each written by the hand of or at the request of said petitioners. So help me God.

..... C. P. Steventon ..... Petitioner

Subscribed and sworn to before me this 10 th day of Sept. 1928.

G. G. Heckut  
Notary Public  
My Commission Expires Mar. 14, 1932. County Clerk

### BOND.

WHEREAS, ....., as principal petitioner, and others herewith make application to the Board of County Commissioners of said county for a view of a road proposed to be ..... as herein described.

Now, therefore, we, the undersigned, do bind ourselves firmly, and by these presents promise to pay to the State of Kansas, for the use of said county, the amount of all costs and expenses accruing in case the proceedings had in pursuance of said petition shall not be finally confirmed and established.

Witness our hands this ..... day of ..... 19.....

Petition

Names of Petitioners

Bond

# WYANDOTTE COUNTY, KANSAS

Approval of Bond

WHEREUPON, said bond was approved by the Board, and it appearing to the satisfaction of the Board, that the law had been substantially complied with, it was ordered, that..... Samuel Clarke.....  
 ..... Dave Espenlaub..... and ..... Peter H. Kramer.....  
 be appointed viewers of the proposed road, and that they meet in conjunction with the County Surveyor, at the place of beginning designated in the petition, on the..... 16.th..... day of..... October..... 19.28. and proceed to view and lay out said road, according to law, giving to all parties a hearing, and make due report of their proceedings to the County Board.

Afterwards, To-wit: On the..... 29.th..... day of..... October..... 19.28.  
 ..... William Beggs....., County Clerk, presented to said Board his certificate, under seal, setting forth that pursuant to law he had caused public notice of said road to be published in..... The Press....., (a weekly paper, published in..... Kansas City....., Kansas,)

Publication Notice

THIS SPACE FOR PUBLICATION NOTICE.

**ROAD NOTICE**  
 State of Kansas  
 County of Wyandotte  
 To whom it may concern:  
 Take Notice, That a legal petition signed by G. F. Stevenson and other householders of Delaware Township, in said County, has been presented to the Board of County Commissioners praying for the Vacation & Relocation of a road as follows, viz:  
 Beginning Relocation of the Geo. Martinek Road between the Golden Belt Highway on the South and the road along the south line of Sec. 21-11-23, said relocation to move road from the west side of the Lake on property of Kansas Portland Cement Company to the east side of same.  
 And that said Board has appointed Samuel Clarke, Peter H. Kramer, Dave Espenlaub, Viewers, who will meet at the point of beginning of said road, as petitioned for on the 16th day of October 1928, and proceed to view said road, as the law directs, at which time and place all persons interested may attend and have a hearing. In case said viewers fail to meet on the day designated, they may meet on the following day, as provided by law, without further notice.  
 Witness my hand and the official seal of said County this 17th day of September 1928  
 WILLIAM BEGGS,  
 County Clerk.  
 By Joseph E. Lynch, Deputy.  
 (First Published, Sept. 11, 1928)

for two consecutive weeks and that said notice was so published in said newspaper, on the..... 21st..... day of..... September....., 1928.,  
 the..... 28th..... day of..... September..... 1928., and the..... day of..... 19....., and had also caused similar notice to be posted to public view upon the bulletin board in his office from..... September 10th..... 19.28. to..... October 16th....., 19.28., and similar notices to be posted in the following places, to-wit: from..... September 10th..... 19.28. to..... October 16th..... 19.28., at..... the beginning of road..... and from..... September 10th..... 19.28. to..... October 16th..... 19.28., at..... the end of road..... and has caused record of same to be made in the County Commissioner's Journal, Vol..... V..... Page 180.....

ALSO, upon the..... 26th..... day of..... October..... 19.28., P. A. Williamson..... County Surveyor presented to said Board his report of said proposed road, with plat and field notes, in words and figures as follows, to-wit:

Pursuant to the order of the Board, I met with..... Samuel Clarke, Dave Espenlaub..... and..... Peter H. Kramer..... viewers, at the place designated, and under the direction of said viewers, proceeded to survey said road as petitioned for, conspicuously marking same throughout, and noting the courses and distances, and I do hereby certify that the following is a correct return of the survey of said

road and plat of same, to-wit: Beginning at a point in the Golden Belt Road 367 feet east of the north and south center line of section 28-11-23. Thence running N. 6° w. 310 feet; thence on a curve to the right with a radius of 287.9 feet a distance of 198.7 feet; thence N. 33° 44' E. 180 feet; thence N. 23° E. 200 feet; thence N. 13° 03' E. 355 feet; thence N. 12° 25' E. 397 feet; thence N. 2° 55' E. 301 feet; thence N. 18° w. 244.6 feet; thence on a curve to the right with a radius of 287.9 feet for a distance of 161 feet; thence N. 16° 16' E. 177 feet; thence N. 12° 05' E. 54 feet; thence on a curve to the left with a radius of 573.6 feet a distance of 255 feet; thence N. 13° 25' w. 39 feet; thence N. 7° 15' E. 136 feet to an intersection with the Geo. Martinek County Road.

also Beginning at a point where the road on the south line of sec. 21-11-23 crosses West Mission Creek. Thence east on said section line to an intersection with the above described road.

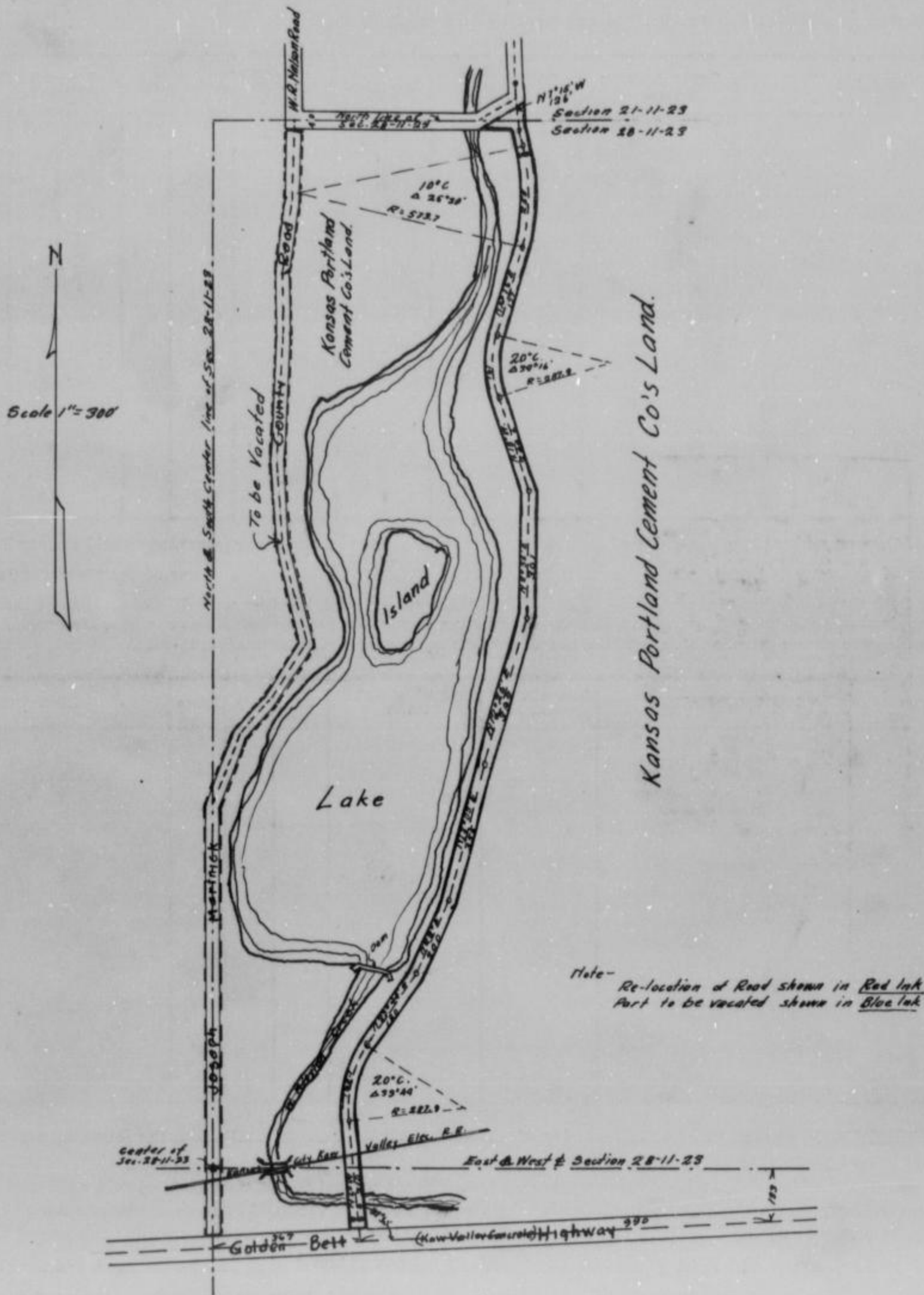
To be Vacated

Beginning at the intersection of the north and south center line of section 28-11-23 with the Golden Belt Highway. Thence north and northeasterly along the Martinek Road to a point twenty (20) feet south of the north line of the N. E. ¼ of said section 28.

Surveyor's Report

# ROAD RECORD,

C. P. Steventon Road.



County Surveyor's Plat and Field Notes

Viewer's Report of View and Survey

ALSO, upon said 26th day of October 1928, said Samuel Clarke, Dave Espenlaub and Peter H. Kramer Viewers, presented to said County Board their several reports, as follows, to-wit:

"Pursuant to Commissioners' Notice, we met at the point of beginning in Delaware Township, on the 16th day of October 1928, and taking to our assistance and as chain carriers, and as marker, proceeded to view the route of the road petitioned for, which was surveyed under our direction by P. A. Williamson County Surveyor, the field notes and plat of which survey are hereto attached and form part of this report, and after careful deliberation we are of the opinion that said road is practicable, and of public utility, and recommend that it be granted, as located and surveyed, and that it be established and opened 40 feet wide."

Samuel Clarke  
 Dave Espenlaub  
 Peter H. Kramer } Viewers

# WYANDOTTE COUNTY, KANSAS

Viewers' Report  
of Damages  
Claimed and  
Awarded

And further report that the following is a complete list of the names of all persons (Owners, Agents or Guardians) who filed claims with us for damages or compensation, (which said claims are herewith submitted,) by reason of the location and establishment of said proposed road and the amount awarded to each, by us, to-wit:

| NAMES      | OWNER, AGENT OR GUARDIAN | FRACTIONAL PART | Sec. | Twp. | R'ng | Acres Appropriated | Am't Claimed | Am't Awarded by Viewers | Commissioners Revision |
|------------|--------------------------|-----------------|------|------|------|--------------------|--------------|-------------------------|------------------------|
| NO DAMAGES |                          |                 |      |      |      |                    |              |                         |                        |

Petitioner's  
Affidavit of  
Service of  
Notice

ALSO, upon said.....day of.....19....., there was presented to said County Board, the affidavit of.....one of the petitioners aforesaid, setting forth that due notice of the.....of said proposed road, together with date of meeting of the Viewers, as per published notice of County Clerk, had been served upon each of the persons noted below, who, as Owners, Agents, or Guardians were all the persons through whose premises said road is proposed to be located, to-wit:

| DATE WHEN NOTICE WAS SERVED | NAME OF PERSON | OWNER AGENT OR GUARDIAN | FRACTIONAL PART | Sec. | Twp. | Range | REMARKS |
|-----------------------------|----------------|-------------------------|-----------------|------|------|-------|---------|
|                             |                |                         |                 |      |      |       |         |

Final Order of  
Board of County  
Commissioners

WHEREUPON, on the 29th day of october 1928, the following action thereon was had by said Board of County Commissioners, to-wit:

Upon due consideration, no legal objection having been offered against the establishment of said road, and believing the same to be of public utility, it is ORDERED: that the Viewers' Report of View and Report and Plat of Survey be adopted, and that said road be declared <sup>vacated & re-</sup>located and established as a public highway in accordance therewith; full record thereof to be made in the County Road Record, as the C. P. Stevenon Road, and the Trustees of Delaware Township be notified to cause the same to be <sup>closed &</sup>opened for public travel.

I CERTIFY, that the foregoing is a complete record of the location and establishment of said C. P. Stevenon Road, as required by law to be made, and that the above is a complete record of the proceedings had in establishing the above named road.  
William Beggs  
County Clerk.

I, P. A. Williamson, County Surveyor of Wyandotte County, Kansas, hereby certify that I notified the Township Trustee of Delaware Township of the action of the Board of County Commissioners in accepting the C. P. Stevenon Road and have notified him this..... day of.....19....., to open same as provided by law.

.....  
County Surveyor.

# ROAD RECORD,

05903 Crane & Company, Topeka

..... Henry Meisner ..... Road.

BE IT REMEMBERED, That on the 24th day of July 1928, a road petition signed by Henry Meisner and 11 others, was presented to the Board of County Commissioners of Wyandotte County, Kansas, praying for the relocation of a certain road, said petition being as follows:

To the Honorable Board of County Commissioners of Wyandotte County, Kansas.

The undersigned householders of said county, and residing in the vicinity of the road described below, respectfully petition your honorable body to cause a view to be had for the relocation of a road in said county, as follows:

Beginning at Newman Station on the Mo. Pac. railway, following on the south side of Mo. Pac. right of way to Brenner Heights road.

and terminating at.....

| Names            | Names            | Names         |
|------------------|------------------|---------------|
| Henry Meisner    | Claude Pitts     | W. H. Smith   |
| Ernest Grafke    | W. C. Tanner     | A. Scheverman |
| Vorhies Sorter   | Helen I. Eberle  |               |
| H. A. Mendenhall | Joseph K. Eberle |               |
| E. H. Henderson  | Tony Meisner     |               |

Petition

Names of Petitioners

State of Kansas, Wyandotte County, ss.

I, the undersigned, a resident householder of said County and State, of lawful age, do solemnly swear that each and every one of the petitioners whose names are subscribed to the above petition is a resident householder of this county, residing in the vicinity of the road proposed to be viewed, and that said names were each written by the hand of or at the request of said petitioners. So help me God.

..... Henry Meisner ..... Petitioner

Subscribed and sworn to before me this 24th day of July 1928

William Beggs  
County Clerk.  
Agnes White

### BOND.

WHEREAS, ....., as principal petitioner, and others herewith make application to the Board of County Commissioners of said county for a view of a road proposed to be ..... as herein described.

Bond

Now, therefore, we, the undersigned, do bind ourselves firmly, and by these presents promise to pay to the State of Kansas, for the use of said county, the amount of all costs and expenses accruing in case the proceedings had in pursuance of said petition shall not be finally confirmed and established.

Witness our hands this ..... day of ..... 19.....



# WYANDOTTE COUNTY, KANSAS


Approval of Bond

WHEREUPON, said bond was approved by the Board, and it appearing to the satisfaction of the Board, that the law had been substantially complied with, it was ordered, that..... Samuel Clarke.....  
Dave Espenlaub..... and..... Peter H. Kramer.....  
 be appointed viewers of the proposed road, and that they meet in conjunction with the County Surveyor, at the place of beginning designated in the petition, on the..... 4th..... day of..... September..... 19.. 28.. and proceed to view and lay out said road, according to law, giving to all parties a hearing, and make due report of their proceedings to the County Board.

Afterwards, To-wit: On the..... 21st..... day of..... March..... 1929.....  
 ..... William Beggs....., County Clerk, presented to said Board his certificate, under seal, setting forth that pursuant to law he had caused public notice of said road to be published in..... The Press....., (a weekly paper, published in..... Kansas City....., Kansas.)

Publication Notice

THIS SPACE FOR PUBLICATION NOTICE.



for two consecutive weeks and that said notice was so published in said newspaper, on the..... 3rd..... day of..... August....., 19.. 28., the..... 10th..... day of..... August..... 19.. 28., and the..... day of..... 19....., and had also caused similar notice to be posted to public view upon the bulletin board in his office from..... July 26th..... 1928.. to..... September 4th....., 19.. 28., and similar notices to be posted in the following places, to-wit: from..... July 26th..... 19.. 28., to..... September 4th..... 19.. 28., at..... beginning..... and from..... July 26th..... 19.. 28., to..... September 4th..... 19.. 28., at..... end..... and has caused record of same to be made in the County Commissioner's Journal, Vol..... Page.....

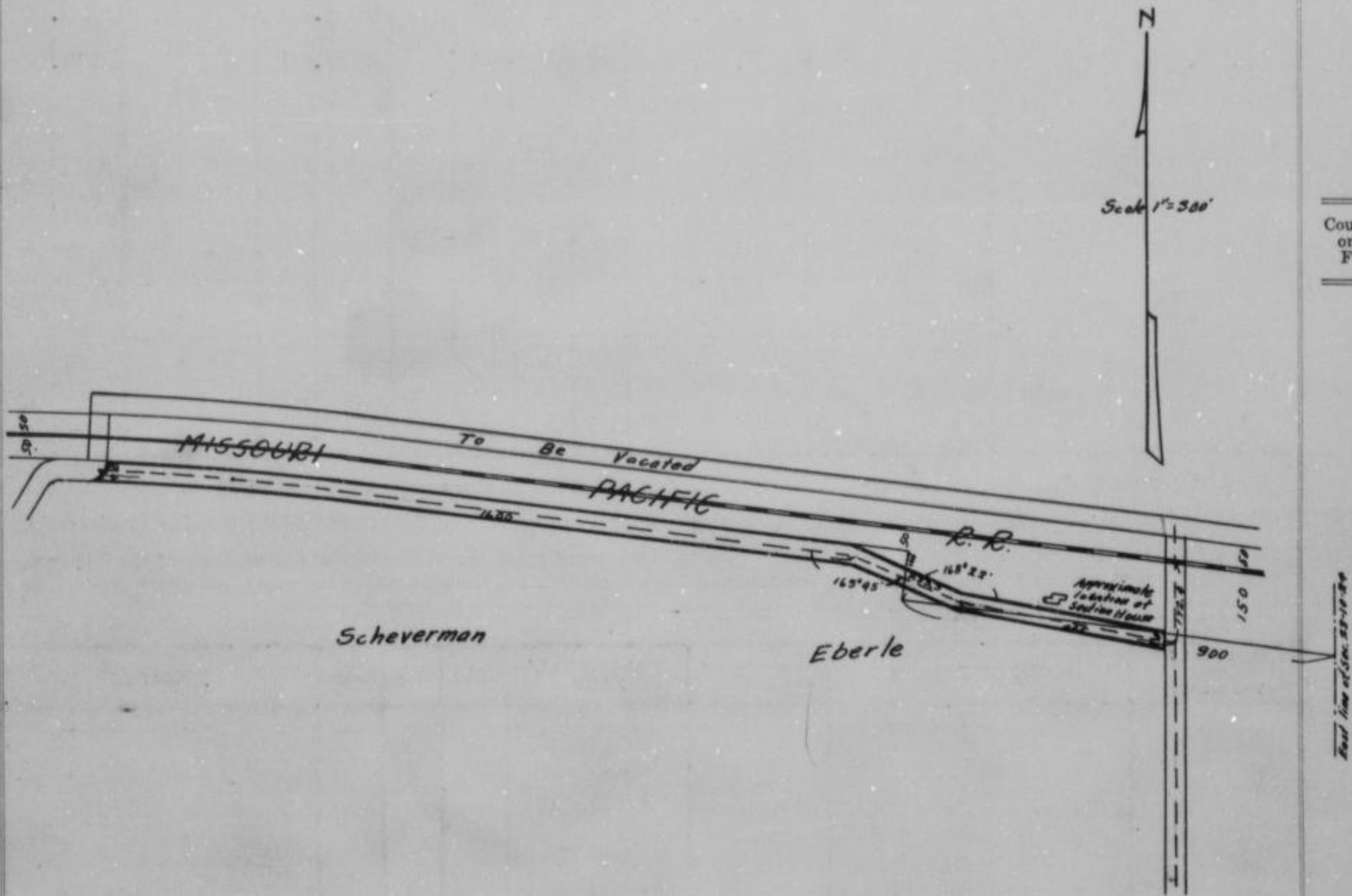
ALSO, upon the..... 9th..... day of..... October..... 1928., P. A. Williamson..... County Surveyor presented to said Board his report of said proposed road, with plat and field notes, in words and figures as follows, to-wit:

Pursuant to the order of the Board, I met with..... Samuel Clarke..... Dave Espenlaub..... and..... Peter H. Kramer..... viewers, at the place designated, and under the direction of said viewers, proceeded to survey said road as petitioned for, conspicuously marking same throughout, and noting the courses and distances, and I do hereby certify that the following is a correct return of the survey of said road and plat of same, to-wit: Beginning at a point in the center of Powell Road, said point Being 20 feet south of the south line of the Missouri Pacific Railway right of way. Thence running easterly and parallel to and 20 feet south of said right of way line 1800 feet; thence deflecting to the right 18° 10' and running a distance of 235 feet; thence deflecting to the left 13° 33' and running a distance of 345 feet to the center of the Carlton Road.

Surveyor's Report

# ROAD RECORD,

..... Henry Meisner .....



County Surveyor's Plat and Field Notes

Viewer's Report of View and Survey

ALSO, upon said..... 9th ..... day of..... October ..... 1928, said  
 ..... Samuel Clarke Dave Kspenlaub ..... and ..... Peter H. Kramer .....  
 Viewers, presented to said County Board their several reports, as follows, to-wit:

"Pursuant to Commissioners' Notice, we met at the..... point..... of beginning..... in..... Windaro.....  
 Township, on the..... 5th ..... day of..... September ..... 1928, and taking to our assistance  
 ..... and.....

as chain carriers, and..... as marker, proceeded to view the route of  
 the road petitioned for, which was surveyed under our direction by..... P. A. Williamson.....  
 County Surveyor, the field notes and plat of which survey are hereto attached and form part of this report, and after careful  
 deliberation we are of the opinion that said road is practicable, and of public utility, and recommend that it be granted, as  
 located and surveyed, and that it be established and opened..... 40 ..... feet wide."

..... Samuel Clarke .....  
 ..... Dave Kspenlaub .....  
 ..... Peter H. Kramer ..... } Viewers

# WYANDOTTE COUNTY, KANSAS

Viewers' Report of Damages Claimed and Awarded

And further report that the following is a complete list of the names of all persons (Owners, Agents or Guardians) who filed claims with us for damages or compensation, (which said claims are herewith submitted,) by reason of the location and establishment of said proposed road and the amount awarded to each, by us, to-wit:

| NAMES           | OWNER, AGENT OR GUARDIAN | FRACTIONAL PART     | Sec. | Twp. | R'ng | Acres Appropriated | Am't Claimed | Am't Awarded by Viewers | Commissioners Revision |
|-----------------|--------------------------|---------------------|------|------|------|--------------------|--------------|-------------------------|------------------------|
| Fred Scheverman |                          | N. W. $\frac{1}{4}$ | 23   | 10   | 24   |                    | \$400.00     |                         | \$400.00               |
| E. H. Eberle    |                          | N. W. $\frac{1}{4}$ | 23   | 10   | 24   |                    | \$300.00     |                         | \$300.00               |

Petitioner's Affidavit of Service of Notice

ALSO, upon said.....day of.....19....., there was presented to said County Board, the affidavit of.....one of the petitioners aforesaid, setting forth that due notice of the.....of said proposed road, together with date of meeting of the Viewers, as per published notice of County Clerk, had been served upon each of the persons noted below, who, as Owners, Agents, or Guardians were all the persons through whose premises said road is proposed to be located, to-wit:

| DATE WHEN NOTICE WAS SERVED | NAME OF PERSON | OWNER AGENT OR GUARDIAN | FRACTIONAL PART | Sec. | Twp. | Range | REMARKS |
|-----------------------------|----------------|-------------------------|-----------------|------|------|-------|---------|
|                             |                |                         |                 |      |      |       |         |

Final Order of Board of County Commissioners

WHEREUPON, on the 21st day of March 1929, the following action thereon was had by said Board of County Commissioners, to-wit:

Upon due consideration, no legal objection having been offered against the <sup>vacation</sup> establishment of said road, and believing the same to be of public utility, it is ORDERED: that the Viewers' Report of View and Report and Plat of Survey be adopted, and that said road be declared <sup>vacated & re-</sup> located and established as a public highway in accordance therewith; full record thereof to be made in the County Road Record, as the Henry Meisner Road, and the Trustees of <sup>closed &</sup> Windaro Township be notified to cause the same to be opened for public travel.

I CERTIFY, that the foregoing is a complete record of the <sup>vacation & re-</sup> location and establishment of said Henry Meisner Road, as required by law to be made, and that the above is a complete record of the proceedings had in <sup>vacating &</sup> establishing the above named road. William Beggs County Clerk.

I, F. A. Williamson, County Surveyor of Wyandotte County, Kansas, hereby certify that I notified the Township Trustee of Windaro Township of the action of the Board of County Commissioners in accepting the Henry Meisner Road and have notified him this day of.....19....., to <sup>vacated &</sup> open same as provided by law. F. A. Williamson County Surveyor.

# ROAD RECORD,

95963 Crane & Company, Topeka

Fred Scheverman Road.

BE IT REMEMBERED, That on the 25th day of October 1928, a road petition signed by Fred Scheverman and 11 others, was presented to the Board of County Commissioners of Wyandotte County, Kansas, praying for the location of a certain road, said petition being as follows:

To the Honorable Board of County Commissioners of Wyandotte County, Kansas.

The undersigned householders of said county, and residing in the vicinity of the road described below, respectfully petition your honorable body to cause a view to be had for the location of a road in said county, as follows:

Beginning at the Carlton or Newman Road on the south side of the Mo. Pac. R.R. Right of way; Thence easterly along and against said Rt. of way to the Sherman Gratigney Road or as near same as viewers may determine

and terminating at Sherman-Gratigney Road.

| Names              | Names             | Names            |
|--------------------|-------------------|------------------|
| Fred H. Scheverman | Otto Boden        | Fred Hurrelbrink |
| Joe Meisner        | Tony Meisner      | Fred Scheverman  |
| R. M. Sebree       | Henry Hurrelbrink |                  |
| R. M. Sebree Jr.   | William Love      |                  |
| Nick Thenc         | John Harris       |                  |

Petition

Names of Petitioners

State of Kansas, Wyandotte County, ss.

I, the undersigned, a resident householder of said County and State, of lawful age, do solemnly swear that each and every one of the petitioners whose names are subscribed to the above petition is a resident householder of this county, residing in the vicinity of the road proposed to be viewed, and that said names were each written by the hand of or at the request of said petitioners. So help me God.

Fred Scheverman Petitioner

Subscribed and sworn to before me this 25 day of October 1928.

William Beggs County Clerk.

### BOND.

WHEREAS, as principal petitioner, and others herewith make application to the Board of County Commissioners of said county for a view of a road proposed to be as herein described.

Bond

Now, therefore, we, the undersigned, do bind ourselves firmly, and by these presents promise to pay to the State of Kansas, for the use of said county, the amount of all costs and expenses accruing in case the proceedings had in pursuance of said petition shall not be finally confirmed and established.

Witness our hands this day of 19

# WYANDOTTE COUNTY, KANSAS

Approval of  
Bond

WHEREUPON, said bond was approved by the Board, and it appearing to the satisfaction of the Board, that the law had been substantially complied with, it was ordered, that Frank Werner and Dave Espenlaub be appointed viewers of the proposed road, and that they meet in conjunction with the County Surveyor, at the place of beginning designated in the petition, on the 6th day of March 1929 and proceed to view and lay out said road, according to law, giving to all parties a hearing, and make due report of their proceedings to the County Board.

Afterwards, To-wit: On the 25th day of March 1929 William M. Peggs, County Clerk, presented to said Board his certificate, under seal, setting forth that pursuant to law he had caused public notice of said road to be published in The Press, (a weekly paper, published in Kansas City, Kansas)

THIS SPACE FOR PUBLICATION NOTICE.

**ROAD NOTICE**  
State of Kansas,  
County of Wyandotte ss.  
To Whom It May Concern:  
Take Notice, That a legal petition signed by Fred Scheweman and other householders of Quindaro Township in said County, has been presented to the Board of County Commissioners, praying for the location of a road as follows viz:  
Beginning at the Carlton or Newman Road on the north side of the Missouri Pacific, thence eastwardly along and eastwardly right of way to the Sherman Gratigney road or as near thereto as viewers may determine.  
And that said Board has appointed Frank Werner, Dave Espenlaub, Samuel Clarke viewers, who will meet at the point of beginning of said road as petitioned for on the 6th day of March, 1929, and proceed to view said road as the law directs, at which time and place all persons interested may attend and have a hearing. In case the viewers fail to meet on the day designated they may meet on the following day, as provided by law, without further notice.  
Witness my hand and the official seal of said County, this 25th day of January 1929.  
WILLIAM BEGGS,  
County Clerk.  
By Joseph B. Lynch Deputy.  
(First Published, February 1, 1929.)

for two consecutive weeks and that said notice was so published in said newspaper, on the 1st day of February, 1929, the 8th day of February 1929, and the        day of        19      , and had also caused similar notice to be posted to public view upon the bulletin board in his office from January 28th 1929 to March 6th 1929, and similar notices to be posted in the following places, to-wit: from January 28th 1929, to March 6th 1929, at the beginning and from January 28th 1929, to March 6th 1929, at the end and has caused record of same to be made in the County Commissioner's Journal, Vol.        Page       .

Publication  
Notice

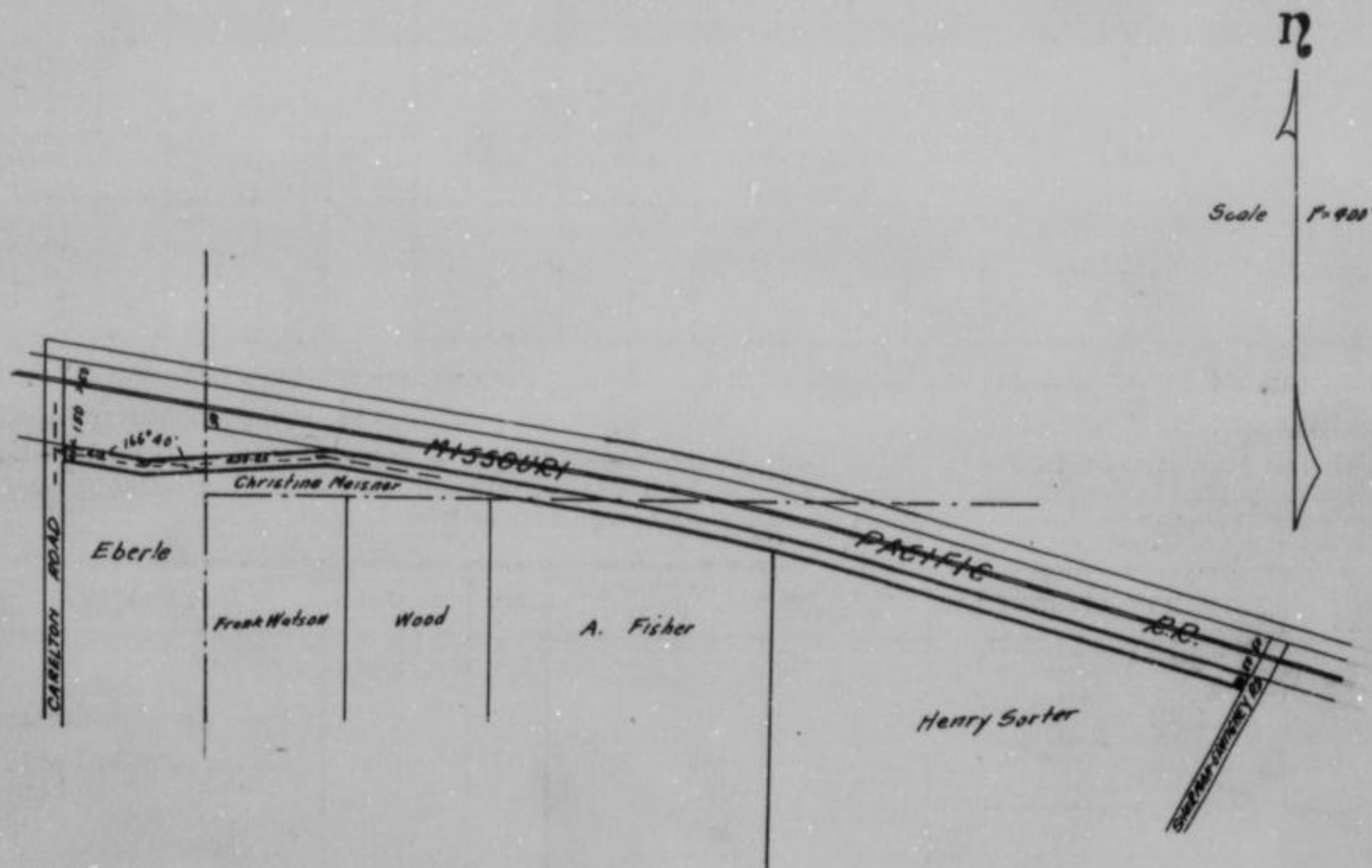
ALSO, upon the 25th day of March 1929, P. A. Williamson County Surveyor presented to said Board his report of said proposed road, with plat and field notes, in words and figures as follows, to-wit:

Pursuant to the order of the Board, I met with Frank Werner Dave Espenlaub and Samuel Clarke viewers, at the place designated, and under the direction of said viewers, proceeded to survey said road as petitioned for, conspicuously marking same throughout, and noting the courses and distances, and I do hereby certify that the following is a correct return of the survey of said road and plat of same, to-wit: Beginning at a point in the Carlton Road in the N. E. quarter of sec. 23-10-24, said point being 170 feet south, measured at right angles from the center of the main track of the Missouri Pacific Railroad. Thence southeasterly and parallel to said track 210 feet; thence on a course making an angle to the left of  $13^{\circ} 20'$ , 428.8 feet to a point which is 70 feet southerly, measured at right angles, from the center of the main track of the Mo. Pacific R. R. Thence southeasterly parallel to and 70 feet distant from said track to an intersection with the Sherman-Gratigney Road.

Surveyor's  
Report

# ROAD RECORD,

Fred Scheverman



County Surveyor's Plat and Field Notes

Viewer's Report of View and Survey

ALSO, upon said 25th day of March 19 29, said Frank werner, Dave Espenlaub and samuel Clarke Viewers, presented to said County Board their several reports, as follows, to-wit:

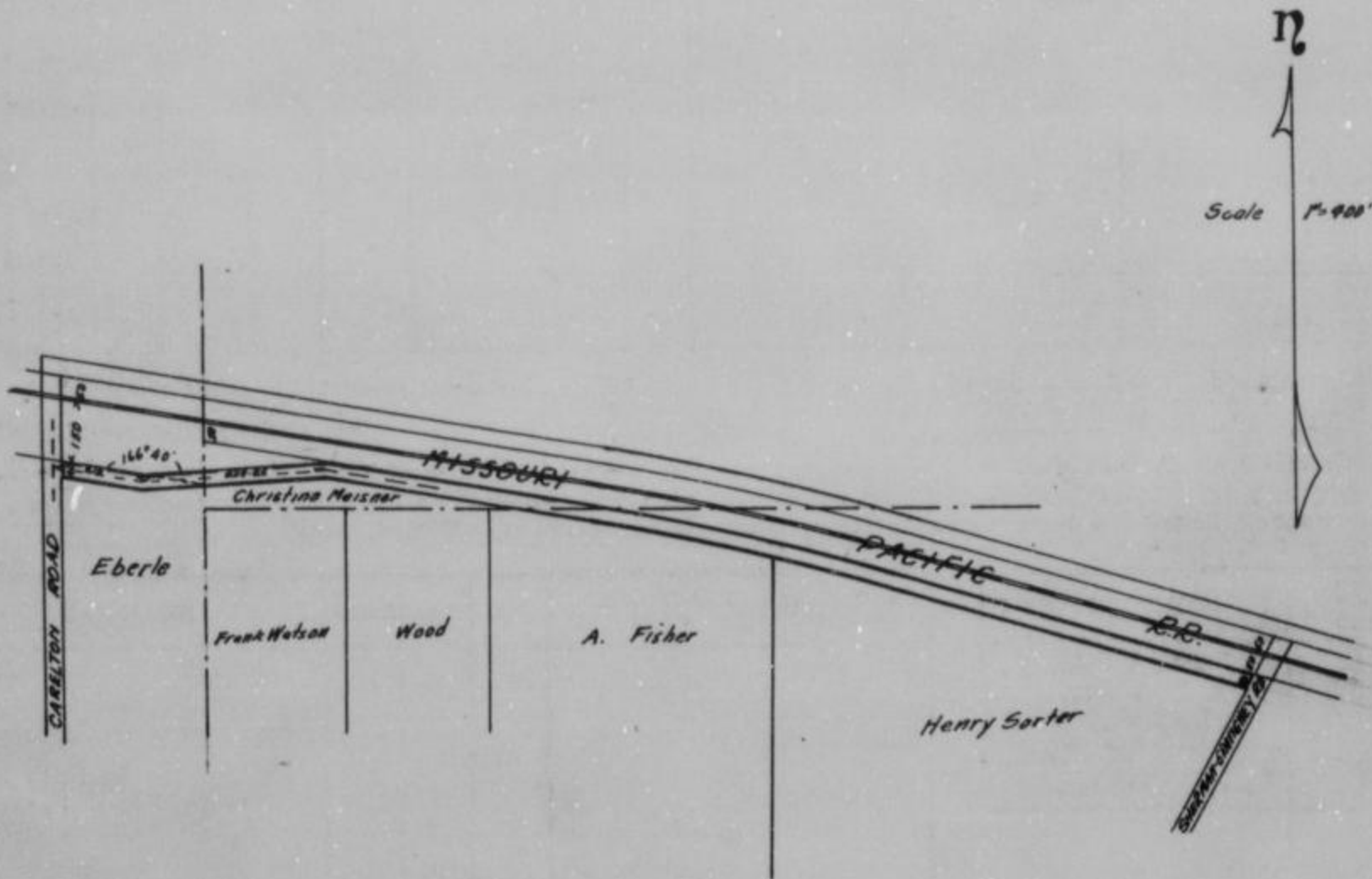
"Pursuant to Commissioners' Notice, we met at the point of beginning in Windaro Township, on the 7th day of March 19 29, and taking to our assistance and

as chain carriers, and as marker, proceeded to view the route of the road petitioned for, which was surveyed under our direction by F. A. Williamson County Surveyor, the field notes and plat of which survey are hereto attached and form part of this report, and after careful deliberation we are of the opinion that said road is practicable, and of public utility, and recommend that it be granted, as located and surveyed, and that it be established and opened 40 feet wide."

Frank werner  
 Dave Espenlaub  
 samuel Clarke } Viewers

# ROAD RECORD,

Fred Scheverman



County Surveyor's Plat and Field Notes

Viewer's Report of View and Survey

ALSO, upon said 25th day of March 19 29, said Frank werner, Dave Espenlaub and Samuel Clarke Viewers, presented to said County Board their several reports, as follows, to-wit:

"Pursuant to Commissioners' Notice, we met at the point of beginning in Windaro Township, on the 7th day of March 19 29, and taking to our assistance and

as chain carriers, and as marker, proceeded to view the route of the road petitioned for, which was surveyed under our direction by P. A. Williamson County Surveyor, the field notes and plat of which survey are hereto attached and form part of this report, and after careful deliberation we are of the opinion that said road is practicable, and of public utility, and recommend that it be granted, as located and surveyed, and that it be established and opened 40 feet wide."

Frank werner  
 Dave Espenlaub  
 Samuel Clarke } Viewers

## WYANDOTTE COUNTY, KANSAS

Viewers' Report  
of Damages  
Claimed and  
Awarded

And further report that the following is a complete list of the names of all persons (Owners, Agents or Guardians) who filed claims with us for damages or compensation, (which said claims are herewith submitted,) by reason of the location and establishment of said proposed road and the amount awarded to each, by us, to-wit:

| NAMES             | OWNER, AGENT OR GUARDIAN | FRACTIONAL PART     | Sec. | Twp. | R'ng | Acres Appropriated | Am't Claimed | Am't Awarded by Viewers | Commissioners Revision |
|-------------------|--------------------------|---------------------|------|------|------|--------------------|--------------|-------------------------|------------------------|
| Christine Meisner |                          | N. W. $\frac{1}{4}$ | 24   | 10   | 24   |                    | \$300 00     |                         | \$300 00               |
| E. H. Eberle      |                          | N. E. $\frac{1}{4}$ | 23   | 10   | 24   |                    |              |                         | \$50 00                |

Petitioner's  
Affidavit of  
Service of  
Notice

ALSO, upon said.....day of.....19....., there was presented to said County Board, the affidavit of.....one of the petitioners aforesaid, setting forth that due notice of the.....of said proposed road, together with date of meeting of the Viewers, as per published notice of County Clerk, had been served upon each of the persons noted below, who, as Owners, Agents, or Guardians were all the persons through whose premises said road is proposed to be located, to-wit:

| DATE WHEN NOTICE WAS SERVED | NAME OF PERSON | OWNER AGENT OR GUARDIAN | FRACTIONAL PART | Sec. | Twp. | Range | REMARKS |
|-----------------------------|----------------|-------------------------|-----------------|------|------|-------|---------|
|                             |                |                         |                 |      |      |       |         |

Final Order of  
Board of County  
Commissioners

WHEREUPON, on the...25th...day of...March...19.29., the following action thereon was had by said Board of County Commissioners, to-wit:

Upon due consideration, no legal objection having been offered against the establishment of said road, and believing the same to be of public utility, it is ORDERED: that the Viewers' Report of View and Report and Plat of Survey be adopted, and that said road be declared located and established as a public highway in accordance therewith; full record thereof to be made in the County Road Record, as the.....Fred. Scheverman.....Road, and the Trustees of.....Quindaro.....Township be notified to cause the same to be opened for public travel.

I CERTIFY, that the foregoing is a complete record of the location and establishment of said.....Fred. Scheverman.....Road, as required by law to be made, and that the above is a complete record of the proceedings had in establishing the above named road.  
.....William Beggs.....  
County Clerk.

I,.....P. A. Williamson....., County Surveyor of Wyandotte County, Kansas, hereby certify that I notified the Township Trustee of.....Quindaro.....Township of the action of the Board of County Commissioners in accepting the Fred. Scheverman.....Road and have notified him this.....day of.....19....., to open same as provided by law.

.....P. A. Williamson.....  
County Surveyor.



# ROAD RECORD,

95933 Crane & Company, Topeka

..... C. H. Wilson ..... Road.

BE IT REMEMBERED, That on the 9th day of November 1928, a road petition signed by C. H. Wilson and 12 others, was presented to the Board of County Commissioners of Wyandotte County, Kansas, praying for the location of a certain road, said petition being as follows:

To the Honorable Board of County Commissioners of Wyandotte County, Kansas.

The undersigned householders of said county, and residing in the vicinity of the road described below, respectfully petition your honorable body to cause a view to be had for the location of a road in said county, as follows:

Beginning at the southwest corner of the N. W. 1/4 of the S. W. 1/4 of section 6-11-25. Thence east 1/4 mile

and terminating at S. W. corner of the Bradish estate.

| Names           | Names           | Names         |
|-----------------|-----------------|---------------|
| C. H. Wilson    | R. H. Henderson | D. J. Doss    |
| J. L. Johnson   | Ida J. Wood     | Jerry Lollis  |
| Mary Lollis     | Bertrand Ross   | James M. Park |
| George Hill     | Sam Ross        |               |
| Gertrude Wilson | Mattie Ross     |               |

State of Kansas, Wyandotte County, ss.

I, the undersigned, a resident householder of said County and State, of lawful age, do solemnly swear that each and every one of the petitioners whose names are subscribed to the above petition is a resident householder of this county, residing in the vicinity of the road proposed to be viewed, and that said names were each written by the hand of or at the request of said petitioners. So help me God.

..... C. H. Wilson ..... Petitioner

Subscribed and sworn to before me this 9th day of November 1928.

..... William Beggs ..... County Clerk.

### BOND.

WHEREAS, ..... as principal petitioner, and others herewith make application to the Board of County Commissioners of said county for a view of a road proposed to be ..... as herein described.

Now, therefore, we, the undersigned, do bind ourselves firmly, and by these presents promise to pay to the State of Kansas, for the use of said county, the amount of all costs and expenses accruing in case the proceedings had in pursuance of said petition shall not be finally confirmed and established.

Witness our hands this ..... day of ..... 19.....

Petition

Names of Petitioners

Bond

# WYANDOTTE COUNTY, KANSAS

Approval of Bond

WHEREUPON, said bond was approved by the Board, and it appearing to the satisfaction of the Board, that the law had been substantially complied with, it was ordered, that..... Frank Werner.....  
Dave Espenlaub..... and Samuel Clarke.....  
 be appointed viewers of the proposed road, and that they meet in conjunction with the County Surveyor, at the place of beginning designated in the petition, on the 6th day of March 1929 and proceed to view and lay out said road, according to law, giving to all parties a hearing, and make due report of their proceedings to the County Board.

Afterwards, To-wit: On the 25th day of March 1929.....  
William Beggs....., County Clerk, presented to said

Board his certificate, under seal, setting forth that pursuant to law he had caused public notice of said road to be published in The Press..... (a weekly paper, published in Kansas City....., Kansas,) for two consecutive weeks and that said notice was so published in said newspaper, on the 1st day of February 1929....., the 8th day of February 1929....., and the

..... day of..... 19....., and had also caused similar notice to be posted to public view upon the bulletin board in his office from 28th of January 1929 to 6th of March 1929....., and similar notices to be posted in the following places, to-wit: from..... January 28th 1929....., to March 6th 1929....., at..... the point of beginning..... and from January 28th 1929....., to March 6th 1929....., at..... the end..... and has caused record of same to be made in the County Commissioner's Journal, Vol..... "y"..... Page..... 215.....

Publication Notice

THIS SPACE FOR PUBLICATION NOTICE.

**ROAD NOTICE**

State of Kansas ss  
 Wyandotte County ss  
 To Whom It May Concern:  
 Take notice, That a local petition signed by C. H. Wilson and other householders of Wyandotte Township in said County has been presented to the Board of County Commissioners, praying for the location of a road, as follows, viz:  
 Beginning at the S. W. Corner of the N. W. 1/4 of S. W. 1/4 of Section 6-11-25 thence east one-fourth mile and terminating at the S. W. corner of the Bradish Estate.  
 And that said Board has appointed Frank Werner, Dave Espenlaub, and Samuel Clarke viewers, who will meet at the point of beginning of said road, as petitioned for on the 6th day of March, 1929, and proceed to view said road, as the law directs at which time and place all persons interested may attend and have a hearing. In case said viewers fail to meet on the day designated, they may meet on the following day, as provided by law, without further notice.

Witness my hand and the official seal of said County, this 25th day of January, 1929.

WILLIAM BEGGS,  
 County Clerk.

By Joseph B. Lynch, Deputy,  
 (First Published, February 1, 1929.)

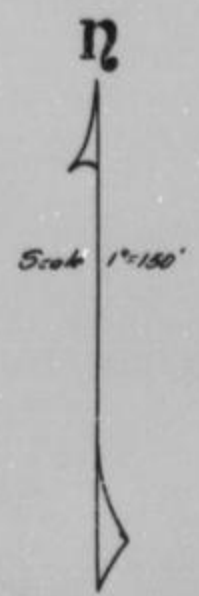
ALSO, upon the 25th day of March 1929..... P.M. Williamson..... County Surveyor presented to said Board his report of said proposed road, with plat and field notes, in words and figures as follows, to-wit:

Pursuant to the order of the Board, I met with..... Frank Werner, Dave Espenlaub..... and..... Samuel Clarke..... viewers, at the place designated, and under the direction of said viewers, proceeded to survey said road as petitioned for, conspicuously marking same throughout, and noting the courses and distances, and I do hereby certify that the following is a correct return of the survey of said road and plat of same, to-wit: Beginning at the S. W. corner of the N. W. 1/4 of the S. W. 1/4 of sec. 6-11-25. Thence east 1/4 mile to the S. W. corner of the Bradish estate.

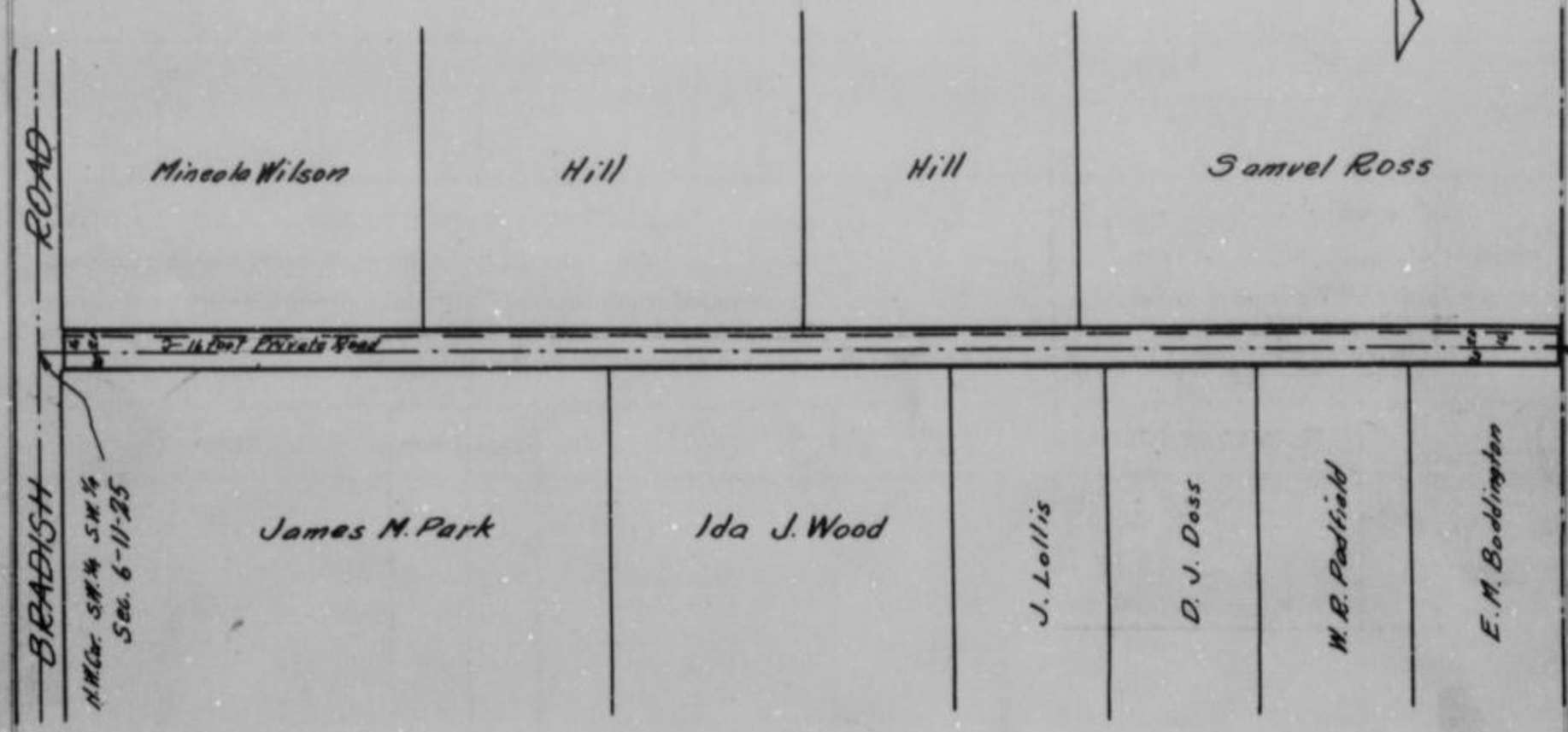
Surveyor's Report

# ROAD RECORD,

C. H. Wilson



County Surveyor's Plat and Field Notes



Viewer's Report of View and Survey

ALSO, upon said 25th day of March 1929, said Frank Werner, Dave Espenlaub and Samuel Clarke Viewers, presented to said County Board their several reports, as follows, to-wit:

"Pursuant to Commissioners' Notice, we met at the Point of Beginning in Wyandotte Township, on the 7th day of March 1929, and taking to our assistance \_\_\_\_\_ and \_\_\_\_\_ as chain carriers, and \_\_\_\_\_ as marker, proceeded to view the route of the road petitioned for, which was surveyed under our direction by P. A. Williamson County Surveyor, the field notes and plat of which survey are hereto attached and form part of this report, and after careful deliberation we are of the opinion that said road is practicable, and of public utility, and recommend that it be granted, as located and surveyed, and that it be established and opened 40 feet wide."

Frank Werner  
Dave Espenlaub  
Samuel Clarke

Viewers

## WYANDOTTE COUNTY, KANSAS

Viewers' Report  
of Damages  
Claimed and  
Awarded

And further report that the following is a complete list of the names of all persons (Owners, Agents or Guardians) who filed claims with us for damages or compensation, (which said claims are herewith submitted,) by reason of the location and establishment of said proposed road and the amount awarded to each, by us, to-wit:

| NAMES             | OWNER, AGENT OR GUARDIAN | FRACTIONAL PART | Sec. | Twp. | R'ng | Acres Appropriated | Am't Claimed | Am't Awarded by Viewers | Commissioners Revision |
|-------------------|--------------------------|-----------------|------|------|------|--------------------|--------------|-------------------------|------------------------|
| N O D A M A G E S |                          |                 |      |      |      |                    |              |                         |                        |

Petitioner's  
Affidavit of  
Service of  
Notice

ALSO, upon said.....day of.....19....., there was presented to said County Board, the affidavit of.....one of the petitioners aforesaid, setting forth that due notice of the.....of said proposed road, together with date of meeting of the Viewers, as per published notice of County Clerk, had been served upon each of the persons noted below, who, as Owners, Agents, or Guardians were all the persons through whose premises said road is proposed to be located, to-wit:

| DATE WHEN NOTICE WAS SERVED | NAME OF PERSON | OWNER AGENT OR GUARDIAN | FRACTIONAL PART | Sec. | Twp. | Range | REMARKS |
|-----------------------------|----------------|-------------------------|-----------------|------|------|-------|---------|
|                             |                |                         |                 |      |      |       |         |

Final Order of  
Board of County  
Commissioners

WHEREUPON, on the 25th day of March, 1929, the following action thereon was had by said Board of County Commissioners, to-wit:

Upon due consideration, no legal objection having been offered against the establishment of said road, and believing the same to be of public utility, it is ORDERED: that the Viewers' Report of View and Report and Plat of Survey be adopted, and that said road be declared located and established as a public highway in accordance therewith; full record thereof to be made in the County Road Record, as the C. H. Wilson Road, and the Trustees of Wyandotte Township be notified to cause the same to be opened for public travel.

I CERTIFY, that the foregoing is a complete record of the location and establishment of said.....  
C. H. Wilson Road, as required by law to be made, and that the above is a complete record of the proceedings had in establishing the above named road.  
William Eggs  
County Clerk.

I, P. A. Williamson, County Surveyor of Wyandotte County, Kansas, hereby certify that I notified the Township Trustee of Wyandotte Township of the action of the Board of County Commissioners in accepting the C. H. Wilson Road and have notified him this..... day of.....19....., to open same as provided by law.

P. A. Williamson  
County Surveyor.

# ROAD RECORD,

95963 Crane & Company, Topeka

.....G. W. Riley..... Road.

BE IT REMEMBERED, That on the 24th day of November 1928, a road petition signed by G. W. Riley and 17 others, was presented to the Board of County Commissioners of Wyandotte County, Kansas, praying for the location of a certain road, said petition being as follows:

To the Honorable Board of County Commissioners of Wyandotte County, Kansas.

The undersigned householders of said county, and residing in the vicinity of the road described below, respectfully petition your honorable body to cause a view to be had for the location of a road in said county, as follows:

Beginning at a point 663.5 feet west of the N. E. corner of section 33-10 24. Thence south to the north line of the Malott Cemetery.

and terminating at said Malott Cemetery.

| Names           | Names         | Names            |
|-----------------|---------------|------------------|
| G. W. Riley     | W. H. Davis   | Mrs. J. F. Drake |
| F. J. Taylor    | D. W. Martin  | Roscoe D. Riley  |
| R. T. Storey    | E. C. Dew     | W. A. Peck       |
| Albert L. Brune | Josie E. Dew  | J. C. Burton     |
| F. C. Stockhoff | M. F. McManus | Bert Reynolds    |
| Emma Bates      | Mrs. Klamm    | R. Carson        |

Petition

Names of Petitioners

State of Kansas, Wyandotte County, ss.

I, the undersigned, a resident householder of said County and State, of lawful age, do solemnly swear that each and every one of the petitioners whose names are subscribed to the above petition is a resident householder of this county, residing in the vicinity of the road proposed to be viewed, and that said names were each written by the hand of or at the request of said petitioners. So help me God.

.....G. W. Riley..... Petitioner

Subscribed and sworn to before me this 24th day of November 1928

.....William Beggs..... County Clerk.

### BOND.

WHEREAS, ....., as principal petitioner, and others herewith make application to the Board of County Commissioners of said county for a view of a road proposed to be ..... as herein described.

Bond

Now, therefore, we, the undersigned, do bind ourselves firmly, and by these presents promise to pay to the State of Kansas, for the use of said county, the amount of all costs and expenses accruing in case the proceedings had in pursuance of said petition shall not be finally confirmed and established.

Witness our hands this ..... day of ..... 19.....

# WYANDOTTE COUNTY, KANSAS

Approval of Bond

WHEREUPON, said bond was approved by the Board, and it appearing to the satisfaction of the Board, that the law had been substantially complied with, it was ordered, that.....Frank Werner.....  
 .....Dave Espenlaub..... and .....Samuel Clarke.....  
 be appointed viewers of the proposed road, and that they meet in conjunction with the County Surveyor, at the place of beginning designated in the petition, on the.....6th..... day of.....March..... 19..29 and proceed to view and lay out said road, according to law, giving to all parties a hearing, and make due report of their proceedings to the County Board.

Afterwards, To-wit: On the.....25th..... day of.....March..... 19..29  
 .....William Beggs....., County Clerk, presented to said Board his certificate, under seal, setting forth that pursuant to law he had caused public notice of said road to be published in.....The Press....., (a weekly paper, published in.....Kansas City....., Kansas,) for two consecutive weeks and that said notice was so published in said newspaper, on the.....1st..... day of.....February....., 19..29., the.....8th..... day of.....February..... 19..29, and the..... day of..... 19....., and had also caused similar notice to be posted to public view upon the bulletin board in his office from.....January 28th..... 19..29 to.....March 6th....., 19..29, and similar notices to be posted in the following places, to-wit: from.....January 28th..... 19..29 to.....March 6th..... 19..29., at.....the point of beginning..... and from.....January 28th..... 19..29., to.....March 6th..... 19..29., at.....the end..... and has caused record of same to be made in the County Commissioner's Journal, Vol.....V"..... Page.....215.....

Publication Notice

**THIS SPACE FOR PUBLICATION NOTICE.**

**ROAD NOTICE**

State of Kansas, ss.  
 Wyandotte County, ss.  
 To Whom It May Concern:

Take notice, That a legal petition signed by G. W. Bily and other householders of Gaidaro Township, in said county, has been presented to the Board of County Commissioners, praying for the location of a road as follows, viz:

Beginning at a point 663.5 feet west of the North East Corner of Section 33-10-24 thence south to the north line of the Malott Cemetery.

And that said Board has appointed Frank Werner, Dave Espenlaub and Samuel Clarke, viewers, who will meet at the point of beginning of said road as positioned for on the 6th day of March 1929 and proceed to view said road, as the law directs, at which time and place all persons interested may attend and have a hearing. In case said viewers fail to meet on the day designated, they may meet on the following day, as provided by law, without further notice.

Witness my hand and the official seal of said County, this 25th day of January, 1929.

WILLIAM BEGGS,  
 County Clerk.

Joseph H. L. Rich, Deputy.  
 (First Published, February 1, 1929)

ALSO, upon the.....25th..... day of.....March..... 1929., P. A. Williamson..... County Surveyor presented to said Board his report of said proposed road, with plat and field notes, in words and figures as follows, to-wit:

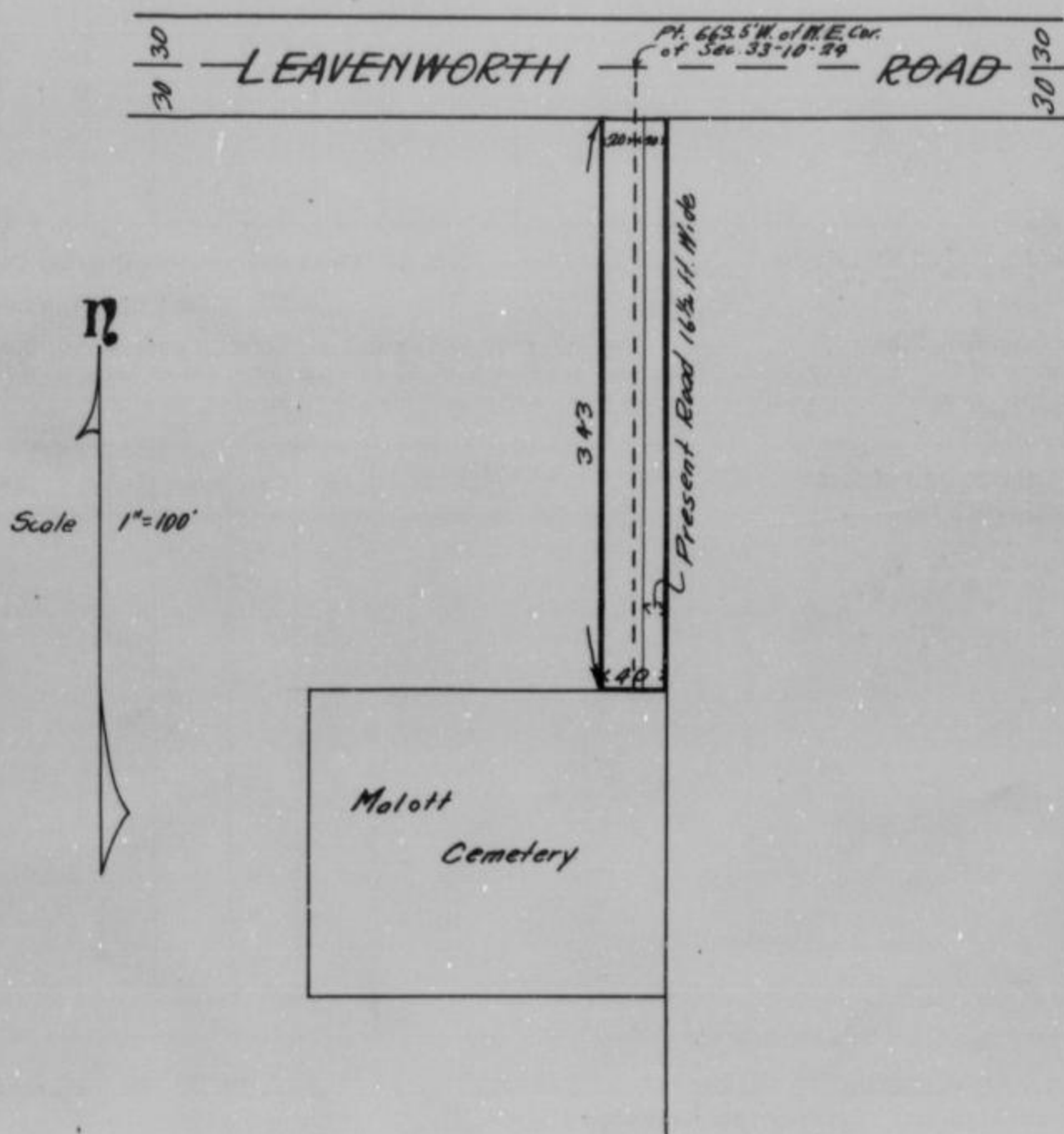
Pursuant to the order of the Board, I met with.....Frank Werner, Dave Espenlaub..... and.....Samuel Clarke..... viewers, at the place designated, and under the direction of said viewers, proceeded to survey said road as petitioned for, conspicuously marking same throughout, and noting the courses and distances, and I do hereby certify that the following is a correct return of the survey of said road and plat of same, to-wit: Beginning at a point 663.5 feet west and 30 feet south of the N. E. corner of section 33-10-24, said point being on the south line of the Leavenworth Road. Thence south 343 feet to the Malott Cemetery.

Surveyor's Report

# ROAD RECORD,

G. W. Riley

County Surveyor's Plat and Field Notes



Viewer's Report of View and Survey

ALSO, upon said 25th day of March 1929, said Frank Werner, Dave Espenlaub and Samuel Clarke Viewers, presented to said County Board their several reports, as follows, to-wit:

"Pursuant to Commissioners' Notice, we met at the point of beginning in Quindaro Township, on the 7th day of March 1929, and taking to our assistance and as chain carriers, and as marker, proceeded to view the route of the road petitioned for, which was surveyed under our direction by P. A. Williamson County Surveyor, the field notes and plat of which survey are hereto attached and form part of this report, and after careful deliberation we are of the opinion that said road is practicable, and of public utility, and recommend that it be granted, as located and surveyed, and that it be established and opened 40 feet wide."

Frank Werner  
 Dave Espenlaub  
 Samuel Clarke } Viewers

## WYANDOTTE COUNTY, KANSAS

Viewers' Report of Damages Claimed and Awarded

And further report that the following is a complete list of the names of all persons (Owners, Agents or Guardians) who filed claims with us for damages or compensation, (which said claims are herewith submitted,) by reason of the location and establishment of said proposed road and the amount awarded to each, by us, to-wit:

| NAMES             | OWNER, AGENT OR GUARDIAN | FRACTIONAL PART | Sec. | Twp. | R'ng | Acres Appropriated | Am't Claimed | Am't Awarded by Viewers | Commissioners Revision |
|-------------------|--------------------------|-----------------|------|------|------|--------------------|--------------|-------------------------|------------------------|
| N O D A M A G E S |                          |                 |      |      |      |                    |              |                         |                        |

Petitioner's Affidavit of Service of Notice

ALSO, upon said.....day of.....19....., there was presented to said County Board, the affidavit of.....one of the petitioners aforesaid, setting forth that due notice of the.....of said proposed road, together with date of meeting of the Viewers, as per published notice of County Clerk, had been served upon each of the persons noted below, who, as Owners, Agents, or Guardians were all the persons through whose premises said road is proposed to be located, to-wit:

| DATE WHEN NOTICE WAS SERVED | NAME OF PERSON | OWNER AGENT OR GUARDIAN | FRACTIONAL PART | Sec. | Twp. | Range | REMARKS |
|-----------------------------|----------------|-------------------------|-----------------|------|------|-------|---------|
|                             |                |                         |                 |      |      |       |         |

Final Order of Board of County Commissioners

WHEREUPON, on the 25th day of March 1929, the following action thereon was had by said Board of County Commissioners, to-wit:

Upon due consideration, no legal objection having been offered against the establishment of said road, and believing the same to be of public utility, it is ORDERED: that the Viewers' Report of View and Report and Plat of Survey be adopted, and that said road be declared located and established as a public highway in accordance therewith; full record thereof to be made in the County Road Record, as the G. W. Riley Road, and the Trustees of Quindaro Township be notified to cause the same to be opened for public travel.

I CERTIFY, that the foregoing is a complete record of the location and establishment of said.....  
G. W. Riley Road, as required by law to be made, and that the above is a complete record of the proceedings had in establishing the above named road.  
William Baggs  
 County Clerk.

I, P. A. Williamson, County Surveyor of Wyandotte County, Kansas, hereby certify that I notified the Township Trustee of Quindaro Township of the action of the Board of County Commissioners in accepting the G. W. Riley Road and have notified him this..... day of.....19..... to open same as provided by law.

P. A. Williamson  
County Surveyor.



# ROAD RECORD,

95963 Crane & Company, Topeka

.....W. G. Bickel..... Road.

BE IT REMEMBERED, That on the 21st day of March 1929, a road petition signed by W. G. Bickel and 14 others, was presented to the Board of County Commissioners of Wyandotte County, Kansas, praying for the location of a certain road, said petition being as follows:

To the Honorable Board of County Commissioners of Wyandotte County, Kansas.

The undersigned householders of said county, and residing in the vicinity of the road described below, respectfully petition your honorable body to cause a view to be had for the location of a road in said county, as follows:

Beginning at the S. W. corner of the S. E. 1/4 of section 16-11-24. Thence north to the southwest corner of Groene's subdivision.

and terminating at said Groene's Subdivision.

| Names          | Names           | Names         |
|----------------|-----------------|---------------|
| W. G. Bickel   | J. E. Oliver    | S. A. Johnson |
| Fred C. Rausch | R. J. Oliver    | John Alleman  |
| J. E. Mitchell | C. M. Oliver    | J. C. Stewart |
| John Holmes    | A. Vidowich     |               |
| N. S. Shuck    | Wm. Latham      |               |
| Patie Benskin  | Clyde R. Morgan |               |

Petition

Names of Petitioners

State of Kansas, Wyandotte County, ss.

I, the undersigned, a resident householder of said County and State, of lawful age, do solemnly swear that each and every one of the petitioners whose names are subscribed to the above petition is a resident householder of this county, residing in the vicinity of the road proposed to be viewed, and that said names were each written by the hand of or at the request of said petitioners. So help me God.

.....W. G. Bickel..... Petitioner

Subscribed and sworn to before me this 21st day of March 1929

.....William Beggs.....  
County Clerk.

### BOND.

WHEREAS,....., as principal petitioner, and others herewith make application to the Board of County Commissioners of said county for a view of a road proposed to be..... as herein described.

Bond

Now, therefore, we, the undersigned, do bind ourselves firmly, and by these presents promise to pay to the State of Kansas, for the use of said county, the amount of all costs and expenses accruing in case the proceedings had in pursuance of said petition shall not be finally confirmed and established.

Witness our hands this..... day of..... 19.....

.....N. S. Shuck.....

.....W. G. Bickel.....

.....R. J. Oliver.....

# WYANDOTTE COUNTY, KANSAS

Approval of Bond

WHEREUPON, said bond was approved by the Board, and it appearing to the satisfaction of the Board, that the law had been substantially complied with, it was ordered, that Frank Werner.....  
Dave Espenlaub..... and Samuel Clarke.....  
 be appointed viewers of the proposed road, and that they meet in conjunction with the County Surveyor, at the place of beginning designated in the petition, on the 17th..... day of April..... 1929 and proceed to view and lay out said road, according to law, giving to all parties a hearing, and make due report of their proceedings to the County Board.

Afterwards, To-wit: On the 6th..... day of May..... 1929.....  
William Beggs....., County Clerk, presented to said Board his certificate, under seal, setting forth that pursuant to law he had caused public notice of said road to be published in The Press....., (a weekly paper, published in Kansas City....., Kansas,).....

Publication Notice

THIS SPACE FOR PUBLICATION NOTICE.

**ROAD NOTICE**  
 State of Kansas }  
 County of Wyandotte }  
 To whom it may concern:  
 Take Notice, That a legal petition signed by W. G. Bickel and other householders of Wyandotte Township, in said County, has been presented to the Board of County Commissioners praying for the location of a road as follows, viz:  
 Beginning at the S. W. Corner of the S. E. 1/4 section 16-11-24 thence north to the southwest corner of Groene's Subdivision. And that said Board has appointed Frank Werner, Dave Espenlaub, and Samuel Clarke, Viewers, who will meet at the point of beginning of said road, as petitioned for on the 17th day of April, 1929, and proceed to view said road, as the law directs, at which time and place all persons interested may attend and have a hearing. In case said viewers fail to meet on the day designated, they may meet on the following day, as provided by law, without further notice.  
 Witness my hand and the official seal of said County this 25th day of March, 1929.  
 WILLIAM BEGGS,  
 County Clerk.  
 By Joseph B. Lynch, deputy.  
 (First Published, March 25, 1929)

for two consecutive weeks and that said notice was so published in said newspaper, on the 29th..... day of March....., 1929., the 5th..... day of April..... 1929, and the..... day of..... 19....., and had also caused similar notice to be posted to public view upon the bulletin board in his office from..... March 21st..... 1929 to April 17th....., 1929, and similar notices to be posted in the following places, to-wit: from..... March 21st..... 1929, to April 17th..... 1929, at..... the point of beginning..... and from March 21st..... 1929, to April 17th..... 1929, at..... the end..... and has caused record of same to be made in the County Commissioner's Journal, Vol. "V"..... Page 223.....

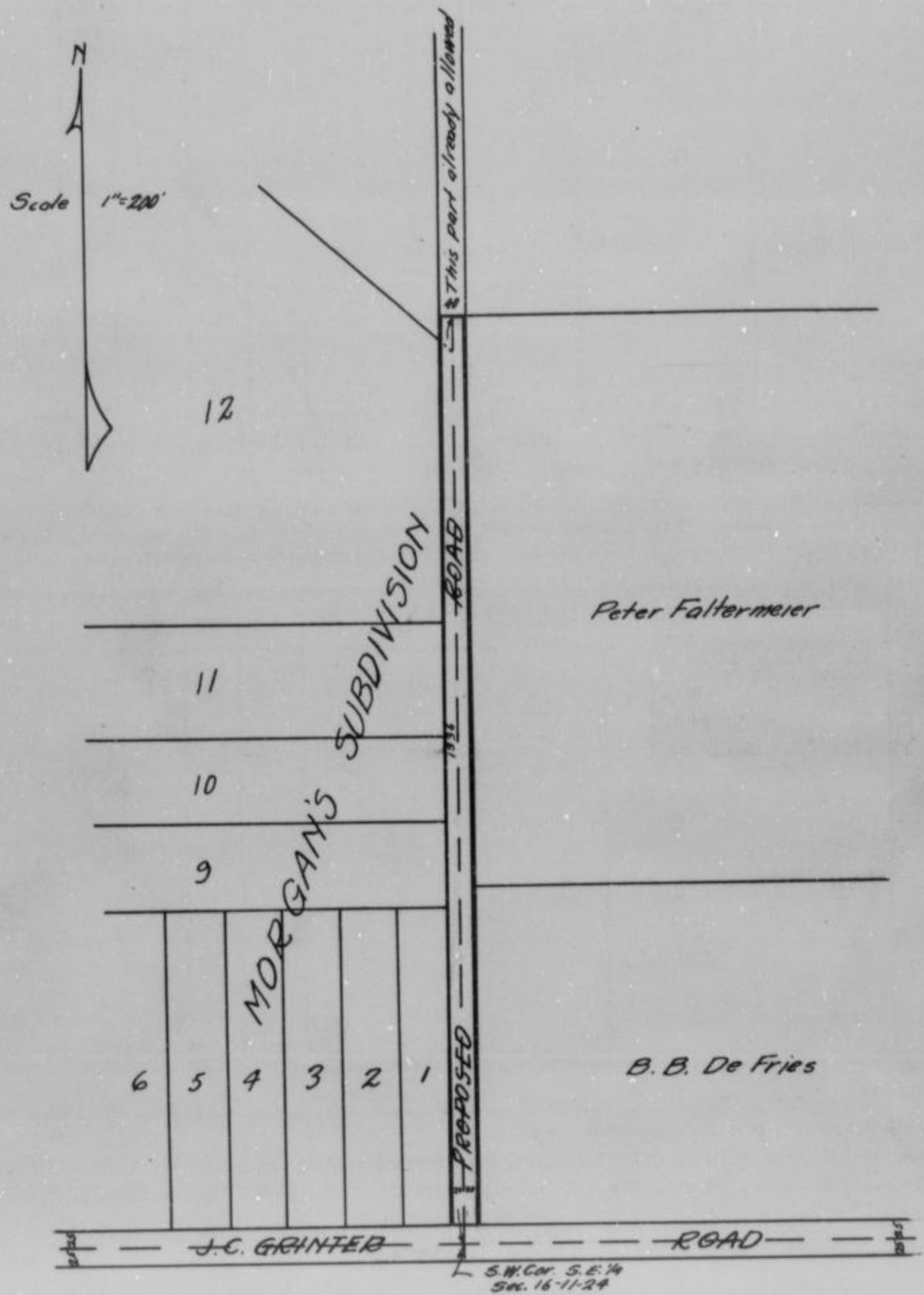
ALSO, upon the 2nd..... day of May..... 1929, P. A. Williamson..... County Surveyor presented to said Board his report of said proposed road, with plat and field notes, in words and figures as follows, to-wit:

Pursuant to the order of the Board, I met with Frank Werner, Dave Espenlaub..... and Samuel Clarke..... viewers, at the place designated, and under the direction of said viewers, proceeded to survey said road as petitioned for, conspicuously marking same throughout, and noting the courses and distances, and I do hereby certify that the following is a correct return of the survey of said road and plat of same, to-wit: Beginning at the S. W. corner of the S. E. 1/4 of section 16-11-24 thence north one-fourth mile to the S. W. corner of Groene's Subdivision.

Surveyor's Report

# ROAD RECORD,

..... G. Bickel .....



County Surveyor's Plat and Field Notes

ALSO, upon said ..... 6th ..... day of ..... May ..... 19.29., said  
 Frank Werner, Dave Espenlaub ..... and Samuel Clarke .....  
 Viewers, presented to said County Board their several reports, as follows, to-wit:

"Pursuant to Commissioners' Notice, we met at the ..... point ..... of beginning ..... in ..... Wyandotte  
 Township, on the ..... 18th ..... day of ..... April ..... 1929., and taking to our assistance  
 ..... and .....  
 as chain carriers, and ..... as marker, proceeded to view the route of  
 the road petitioned for, which was surveyed under our direction by ..... P. A. Williamson .....  
 County Surveyor, the field notes and plat of which survey are hereto attached and form part of this report, and after careful  
 deliberation we are of the opinion that said road is practicable, and of public utility, and recommend that it be granted, as  
 located and surveyed, and that it be established and opened ..... 40 ..... feet wide."

..... Frank Werner .....  
 ..... Dave Espenlaub .....  
 ..... Samuel Clarke .....  
 Viewers

Viewer's Report of View and Survey

# WYANDOTTE COUNTY, KANSAS

Viewers' Report  
of Damages  
Claimed and  
Awarded

And further report that the following is a complete list of the names of all persons (Owners, Agents or Guardians) who filed claims with us for damages or compensation, (which said claims are herewith submitted,) by reason of the location and establishment of said proposed road and the amount awarded to each, by us, to-wit:

| NAMES         | OWNER, AGENT OR GUARDIAN | FRACTIONAL PART          | Sec. | Twp. | R'nge | Acres Appropriated | Am't Claimed | Am't Awarded by Viewers | Commissioners Revision |
|---------------|--------------------------|--------------------------|------|------|-------|--------------------|--------------|-------------------------|------------------------|
| B. B. Defries |                          | 10a. in SE $\frac{1}{4}$ | 16   | 11   | 24    |                    | \$500.00     |                         | \$70.00                |

Petitioner's  
Affidavit of  
Service of  
Notice

ALSO, upon said 6th day of April 1929 there was presented to said County Board, the affidavit of W. G. Bickel and Fred C. Rausch one of the petitioners aforesaid, setting forth that due notice of the view of said proposed road, together with date of meeting of the Viewers, as per published notice of County Clerk, had been served upon each of the persons noted below, who, as Owners, Agents, or Guardians were all the persons through whose premises said road is proposed to be located, to-wit:

| DATE WHEN NOTICE WAS SERVED | NAME OF PERSON    | OWNER AGENT OR GUARDIAN | FRACTIONAL PART          | Sec. | Twp. | Range | REMARKS                         |
|-----------------------------|-------------------|-------------------------|--------------------------|------|------|-------|---------------------------------|
| April 6, 1929               | Peter Faltermeyer |                         | part of SE $\frac{1}{4}$ | 16   | 11   | 24    | Notice served by Fred C. Rausch |
| April 6, 1929               | Bailey Defries    |                         | part of SE $\frac{1}{4}$ | 16   | 11   | 24    | Notice served by W. G. Bickel   |

Final Order of  
Board of County  
Commissioners

WHEREUPON, on the 6th day of May 1929, the following action thereon was had by said Board of County Commissioners, to-wit:

Upon due consideration, no legal objection having been offered against the establishment of said road, and believing the same to be of public utility, it is ORDERED: that the Viewers' Report of View and Report and Plat of Survey be adopted, and that said road be declared located and established as a public highway in accordance therewith; full record thereof to be made in the County Road Record, as the W. G. Bickel Road, and the Trustees of Wyandotte Township be notified to cause the same to be opened for public travel.

I CERTIFY, that the foregoing is a complete record of the location and establishment of said W. G. Bickel Road, as required by law to be made, and that the above is a complete record of the proceedings had in establishing the above named road.  
William Beggs  
County Clerk.

I, P. A. Williamson, County Surveyor of Wyandotte County, Kansas, hereby certify that I notified the Township Trustee of Wyandotte Township of the action of the Board of County Commissioners in accepting the W. G. Bickel Road and have notified him this 28th day of May 1929, to open same as provided by law.

P. A. Williamson  
County Surveyor.

# ROAD RECORD,

95833 Crane & Company, Topeka

..... Peter Cernech ..... Road.

BE IT REMEMBERED, That on the 8th day of March 19 29, a road petition signed by Peter Cernech and 11 others, was presented to the Board of County Commissioners of Wyandotte County, Kansas, praying for the location of a certain road, said petition being as follows:

To the Honorable Board of County Commissioners of Wyandotte County, Kansas.

The undersigned householders of said county, and residing in the vicinity of the road described below, respectfully petition your honorable body to cause a view to be had for the location of a road in said county, as follows:

Beginning at the Overton Road, following the middle of section 29 west to the Jacob Luke Road

and terminating at the Jacob Luke Road.

| Names             | Names           | Names       |
|-------------------|-----------------|-------------|
| Peter Cernech     | Emil Roemerma   | J. O. Lynch |
| Wm. T. Taylor     | Thomas Richmond | J. B. Tabor |
| Dora F. Stover    | F. W. Wells     |             |
| Henry Falk Jr.    | G. A. Miller    |             |
| Mary Scanlon Falk | Ernest Benton   |             |

State of Kansas, Wyandotte County, ss.

I, the undersigned, a resident householder of said County and State, of lawful age, do solemnly swear that each and every one of the petitioners whose names are subscribed to the above petition is a resident householder of this county, residing in the vicinity of the road proposed to be viewed, and that said names were each written by the hand of or at the request of said petitioners. So help me God.

..... Peter Cernech ..... Petitioner

Subscribed and sworn to before me this 8th day of March 19 29

..... William Beggs .....  
County Clerk.

### BOND.

WHEREAS, Peter Cernech, as principal petitioner, and others herewith make application to the Board of County Commissioners of said county for a view of a road proposed to be as herein described.

Now, therefore, we, the undersigned, do bind ourselves firmly, and by these presents promise to pay to the State of Kansas, for the use of said county, the amount of all costs and expenses accruing in case the proceedings had in pursuance of said petition shall not be finally confirmed and established.

Witness our hands this ..... day of ..... 19.....

..... Peter Cernech .....

Petition

Names of Petitioners

Bond

# WYANDOTTE COUNTY, KANSAS

Approval of Bond

WHEREUPON, said bond was approved by the Board, and it appearing to the satisfaction of the Board, that the law had been substantially complied with, it was ordered, that..... Frank Werner.....  
Dave Espenlaub..... and..... Samuel Clarke.....  
 be appointed viewers of the proposed road, and that they meet in conjunction with the County Surveyor, at the place of beginning designated in the petition, on the..... 10th..... day of..... April..... 19.. 29 and proceed to view and lay out said road, according to law, giving to all parties a hearing, and make due report of their proceedings to the County Board.

Afterwards, To-wit: On the..... 6th..... day of..... May..... 19.. 29.  
 ..... William Beggs....., County Clerk, presented to said Board his certificate, under seal, setting forth that pursuant to law he had caused public notice of said road to be published in..... The Press....., (a weekly paper, published in..... Kansas City....., Kansas,) for two consecutive weeks and that said notice was so published in said newspaper, on the..... 15th..... day of..... March....., 19.. 29, the..... 22nd..... day of..... March..... 1929., and the..... day of..... 19....., and had also caused similar notice to be posted to public view upon the bulletin board in his office from..... March 12th..... 19.. 29. to..... April 10th....., 1929., and similar notices to be posted in the following places, to-wit: from..... March 12th..... 19.. 29, to..... April 10th..... 19.. 29, at..... the point of beginning..... and from..... March 12th..... 19.. 29, to..... April 10th..... 19.. 29, at..... the end..... and has caused record of same to be made in the County Commissioner's Journal, Vol..... "Y"..... Page..... 228.....

THIS SPACE FOR PUBLICATION NOTICE.

**ROAD NOTICE**  
 State of Kansas,  
 County of Wyandotte } ss.  
 To Whom It May Concern:  
 Take Notice, That a legal petition signed by Peter Oernick and other householders of Galbreath Township in said County, has been presented to the Board of County Commissioners, praying for the location of a road as follows viz:  
 Beginning at the Overton road following the middle of section 29 west to the Jacob Luke road.  
 And that said Board has appointed Frank Werner, Dave Espenlaub, Samuel Clarke viewers, who will meet at the point of beginning of said road, as petitioned for on the 10th day of April, 1929, and proceed to view said road as the law directs, at which time and place all persons interested may attend and have a hearing. In case said viewers fail to meet on the day designated, they may meet on the following day, as provided by law, without further notice.  
 Witness my hand and the official seal of said County, this 12th day of March, 1929.  
 WILLIAM BEGGS,  
 County Clerk.  
 By Joseph B. Lynch, Deputy.  
 (First published, March 12, 1929.)

Publication Notice

ALSO, upon the..... 2nd..... day of..... May..... 19.. 29, ..... P. A. Williamson..... County Surveyor presented to said Board his report of said proposed road, with plat and field notes, in words and figures as follows, to-wit:

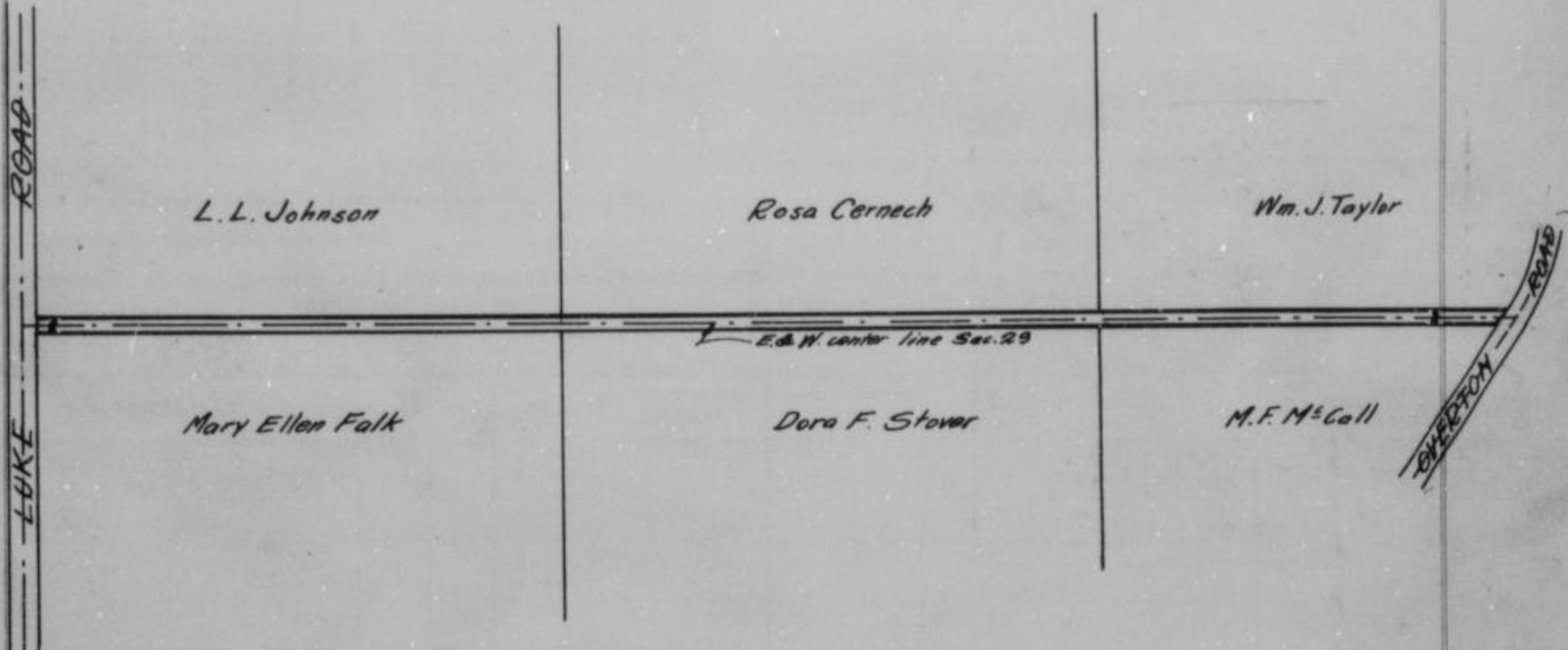
Pursuant to the order of the Board, I met with..... Frank Werner, Dave Espenlaub..... and..... Samuel Clarke..... viewers, at the place designated, and under the direction of said viewers, proceeded to survey said road as petitioned for, conspicuously marking same throughout, and noting the courses and distances, and I do hereby certify that the following is a correct return of the survey of said road and plat of same, to-wit: Beginning at the intersection Of the Overton Road with the east and west center line of Sec. 29-10-24. Thence west 3640 feet more or less to the Jacob Luke Road.

Surveyor's Report

# ROAD RECORD,

Peter Cernech

County Surveyor's Plat and Field Notes



Viewer's Report of View and Survey

ALSO, upon said 6th day of May 1929, said Frank Werner, Dave Espenlaub and Samuel Clarke Viewers, presented to said County Board their several reports, as follows, to-wit:

"Pursuant to Commissioners' Notice, we met at the point of beginning in Quindaro Township, on the 10th day of April 1929, and taking to our assistance and as chain carriers, and as marker, proceeded to view the route of the road petitioned for, which was surveyed under our direction by P. A. Williamson County Surveyor, the field notes and plat of which survey are hereto attached and form part of this report, and after careful deliberation we are of the opinion that said road is practicable, and of public utility, and recommend that it be granted, as located and surveyed, and that it be established and opened 40 feet wide."

Frank Werner  
 Dave Espenlaub  
 Samuel Clarke } Viewers

# WYANDOTTE COUNTY, KANSAS

Viewers' Report  
of Damages  
Claimed and  
Awarded

And further report that the following is a complete list of the names of all persons (Owners, Agents or Guardians) who filed claims with us for damages or compensation, (which said claims are herewith submitted,) by reason of the location and establishment of said proposed road and the amount awarded to each, by us, to-wit:

| NAMES                       | OWNER, AGENT OR GUARDIAN | FRACTIONAL PART                        | Sec. | Twp. | R'ng | Acres Appropriated | Am't Claimed | Am't Awarded by Viewers | Commissioners Revision |
|-----------------------------|--------------------------|--|------|------|------|--------------------|--------------|-------------------------|------------------------|
| L. L. Johnson               |                          | S. W. $\frac{1}{4}$ N.W. $\frac{1}{4}$ | 29   | 10   | 24   |                    | \$80.00      |                         | \$80.00                |
| Above claim is for fencing. |                          |  |      |      |      |                    |              |                         |                        |

Petitioner's  
Affidavit of  
Service of  
Notice

ALSO, upon said.....day of.....19....., there was presented to said County Board, the affidavit of.....one of the petitioners aforesaid, setting forth that due notice of the.....of said proposed road, together with date of meeting of the Viewers, as per published notice of County Clerk, had been served upon each of the persons noted below, who, as Owners, Agents, or Guardians were all the persons through whose premises said road is proposed to be located, to-wit:

| DATE WHEN NOTICE WAS SERVED | NAME OF PERSON | OWNER AGENT OR GUARDIAN | FRACTIONAL PART | Sec. | Twp. | Range | REMARKS |
|-----------------------------|----------------|-------------------------|-----------------|------|------|-------|---------|
|                             |                |                         |                 |      |      |       |         |

Final Order of  
Board of County  
Commissioners

WHEREUPON, on the.....6th.....day of.....May.....19..29, the following action thereon was had by said Board of County Commissioners, to-wit:

Upon due consideration, no legal objection having been offered against the establishment of said road, and believing the same to be of public utility, it is ORDERED: that the Viewers' Report of View and Report and Plat of Survey be adopted, and that said road be declared located and established as a public highway in accordance therewith; full record thereof to be made in the County Road Record, as the.....Peter Cernsch.....Road, and the Trustees of.....Quindaro.....Township be notified to cause the same to be opened for public travel.

I CERTIFY, that the foregoing is a complete record of the location and establishment of said.....  
.....Peter Cernsch.....Road, as required by law to be made, and that the above is a complete record of the proceedings had in establishing the above named road.  
.....William Beggs.....  
County Clerk.

I,.....P. A. Williamson....., County Surveyor of Wyandotte County, Kansas, hereby certify that I notified the Township Trustee of.....Quindaro.....Township of the action of the Board of County Commissioners in accepting the.....Peter Cernsch.....Road and have notified him this.....7th.....day of.....May.....19..29, to open same as provided by law.  
.....P. A. Williamson.....  
County Surveyor.



# ROAD RECORD,

1903 Crane & Company, Topeka

T. E. Hughes #1 Road.

BE IT REMEMBERED, That on the 16th day of March 19 29, a road petition signed by T. E. Hughes and 11 others, was presented to the Board of County Commissioners of Wyandotte County, Kansas, praying for the location of a certain road, said petition being as follows:

To the Honorable Board of County Commissioners of Wyandotte County, Kansas.

The undersigned householders of said county, and residing in the vicinity of the road described below, respectfully petition your honorable body to cause a view to be had for the location of a road in said county, as follows:

Beginning at a point on the second standard Parallel 715 feet east of the S. W. corner of the S. E. 1/4 of Section 34-T.10 S. R. 25E. Running thence in a northerly direction to Quindaro Road, an extension of Quindaro Boulevard

and terminating at Quindaro Road.

| Names            | Names            | Names         |
|------------------|------------------|---------------|
| T. E. Hughes     | J. I. Reeder     | A. M. Willets |
| F. E. Pierce     | A. Maxfield      | John Reimer   |
| J. H. Broomfield | W. H. Johnson    |               |
| T. L. Neighbors  | James H. Luscomb |               |
| W. C. Keith      | J. F. Osburn     |               |

State of Kansas, Wyandotte County, ss.

I, the undersigned, a resident householder of said County and State, of lawful age, do solemnly swear that each and every one of the petitioners whose names are subscribed to the above petition is a resident householder of this county, residing in the vicinity of the road proposed to be viewed, and that said names were each written by the hand of or at the request of said petitioners. So help me God.

T. E. Hughes Petitioner

Subscribed and sworn to before me this 16th day of March 19 29

William Beggs County Clerk.

### BOND.

WHEREAS, T. E. Hughes, as principal petitioner, and others herewith make application to the Board of County Commissioners of said county for a view of a road proposed to be as herein described.

Now, therefore, we, the undersigned, do bind ourselves firmly, and by these presents promise to pay to the State of Kansas, for the use of said county, the amount of all costs and expenses accruing in case the proceedings had in pursuance of said petition shall not be finally confirmed and established.

Witness our hands this day of 19

T. E. Hughes

W. C. Rickel

Hans E. Reimer

Petition

Names of Petitioners

Bond

# WYANDOTTE COUNTY, KANSAS

Approval of Bond

WHEREUPON, said bond was approved by the Board, and it appearing to the satisfaction of the Board, that the law had been substantially complied with, it was ordered, that..... Frank Werner.....  
Dave Espenlaub..... and..... Samuel Clarke.....  
 be appointed viewers of the proposed road, and that they meet in conjunction with the County Surveyor, at the place of beginning designated in the petition, on the..... 16th..... day of..... March..... 19.29. and proceed to view and lay out said road, according to law, giving to all parties a hearing, and make due report of their proceedings to the County Board.

Afterwards, To-wit: On the..... 6th..... day of..... May..... 19.29.  
 ..... William Beggs....., County Clerk, presented to said Board his certificate, under seal, setting forth that pursuant to law he had caused public notice of said road to be published in..... The Press....., (a weekly paper, published in..... Kansas City....., Kansas,) for two consecutive weeks and that said notice was so published in said newspaper, on the..... 22nd..... day of March....., 19.29., the..... 29th..... day of..... March..... 19.29., and the..... day of..... 19....., and had also caused similar notice to be posted to public view upon the bulletin board in his office from..... March 16th..... 19.29. to..... April 10th....., 19.29., and similar notices to be posted in the following places, to-wit: from..... March 16th..... 19.29. to..... April 10th..... 19.29., at..... the point of beginning..... and from..... March 16th..... 19.29. to..... April 10th..... 19.29., at..... the end..... and has caused record of same to be made in the County Commissioner's Journal, Vol..... "V"..... Page..... 228.....

Publication Notice

THIS SPACE FOR PUBLICATION NOTICE.

**ROAD NOTICE**

State of Kansas, ss.  
 Wyandotte County, ss.  
 To Whom It May Concern:

Take notice, That a legal petition signed by T. E. Hughes and other householders of Quindaro Township, in said county, has been presented to the Board of County Commissioners, praying for the location of a road as follows, viz:

Beginning at a point on the second standard parallel 715 feet east of the S. W. Corner of the S. E. 1/4 of Section 34, T. 18 S. Range 23 E. running thence in a northerly direction to the Quindaro Road, an extension of Quindaro Boulevard, and ending at Quindaro Road.

And that said Board has appointed Frank Werner, Samuel Clarke, and Dave Espenlaub viewers, who will meet at the point of beginning of said road as petitioned for on the 16th day of April, 1929, and proceed to view said road, as the law directs, at which time and place all persons interested may attend and have a hearing. In case said viewers fail to meet on the day designated, they may meet on the following day, as provided by law, without further notice.

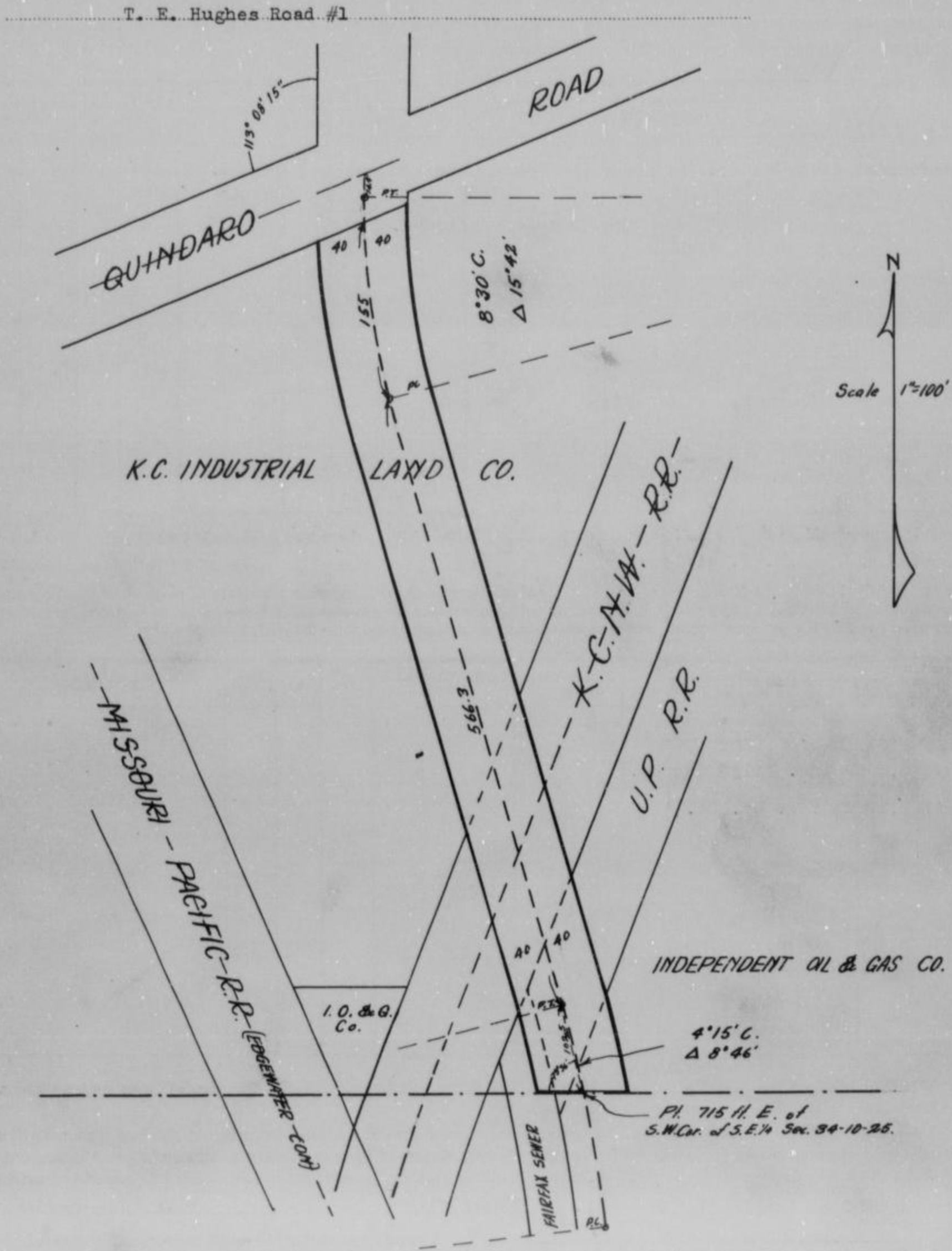
Witness my hand and the official seal of said County, this 15th day of March, 1929.  
 WILLIAM BEGGS  
 County Clerk.  
 Joseph H. L. Rich, Deputy.  
 (First Published, March 22, 1929)

ALSO, upon the..... 2nd..... day of..... May..... 19.29., P. A. Williamson..... County Surveyor presented to said Board his report of said proposed road, with plat and field notes, in words and figures as follows, to-wit:


Pursuant to the order of the Board, I met with..... Frank Werner, Dave Espenlaub..... and..... Samuel Clarke..... viewers, at the place designated, and under the direction of said viewers, proceeded to survey said road as petitioned for, conspicuously marking same throughout, and noting the courses and distances, and I do hereby certify that the following is a correct return of the survey of said road and plat of same, to-wit: Beginning at a point on the second standard parallel 715 feet east of the S. W. corner of the S. E. 1/4 of sec. 34-10-25. Thence northwesterly on a curve to the left with a radius of 1348.45 feet a distance of 102.5 feet; thence N. 15° 42' W. 566.3 feet; thence on a curve to the right, radius 674.7 feet a distance of 155 feet to the south line of Quindaro Road. Said road to be 80 feet wide.

Surveyor's Report

# ROAD RECORD,



County Surveyor's Plat and Field Notes



Viewer's Report of View and Survey

ALSO, upon said 6th day of May 19.29., said Frank Werner, Dave Espenlaub and Samuel Clarke Viewers, presented to said County Board their several reports, as follows, to-wit:

"Pursuant to Commissioners' Notice, we met at the point of beginning in Quindaro Township, on the 10th day of April 19.29., and taking to our assistance and as chain carriers, and as marker, proceeded to view the route of the road petitioned for, which was surveyed under our direction by P. A. Williamson County Surveyor, the field notes and plat of which survey are hereto attached and form part of this report, and after careful deliberation we are of the opinion that said road is practicable, and of public utility, and recommend that it be granted, as located and surveyed, and that it be established and opened 80 feet wide."

Frank Werner  
 Dave Espenlaub  
 Samuel Clarke } Viewers

# WYANDOTTE COUNTY, KANSAS

Viewers' Report  
of Damages  
Claimed and  
Awarded

And further report that the following is a complete list of the names of all persons (Owners, Agents or Guardians) who filed claims with us for damages or compensation, (which said claims are herewith submitted,) by reason of the location and establishment of said proposed road and the amount awarded to each, by us, to-wit:

| NAMES                     | OWNER, AGENT OR GUARDIAN | FRACTIONAL PART | Sec. | Twp. | R'ng | Acres Appropriated | Am't Claimed | Am't Awarded by Viewers | Commissioners Revision |
|---------------------------|--------------------------|-----------------|------|------|------|--------------------|--------------|-------------------------|------------------------|
| Independent Oil & Gas Co. | Co.                      | Tract           | 34   | 10   | 25   |                    | \$200.00     |                         |                        |
| No Damages allowed.       |                          |                 |      |      |      |                    |              |                         |                        |

Petitioner's  
Affidavit of  
Service of  
Notice

ALSO, upon said 6th day of May, 1929, there was presented to said County Board, the affidavit of A. M. Willets one of the petitioners aforesaid, setting forth that due notice of the view of said proposed road, together with date of meeting of the Viewers, as per published notice of County Clerk, had been served upon each of the persons noted below, who, as Owners, Agents, or Guardians were all the persons through whose premises said road is proposed to be located, to-wit:

| DATE WHEN NOTICE WAS SERVED | NAME OF PERSON      | OWNER AGENT OR GUARDIAN | FRACTIONAL PART | Sec. | Twp. | Range | REMARKS |
|-----------------------------|---------------------|-------------------------|-----------------|------|------|-------|---------|
| April 8 1929                | Mo. Pacific Ry. Co. |                         |                 |      |      |       |         |
| April 8, 1929               | Ind. Oil & Gas Co.  |                         |                 |      |      |       |         |
| April 8, 1929               | U. P. Ry. Co.       |                         |                 |      |      |       |         |

Final Order of  
Board of County  
Commissioners

WHEREUPON, on the 6th day of Ma y, 1929, the following action thereon was had by said Board of County Commissioners, to-wit:

Upon due consideration, no legal objection having been offered against the establishment of said road, and believing the same to be of public utility, it is ORDERED: that the Viewers' Report of View and Report and Plat of Survey be adopted, and that said road be declared located and established as a public highway in accordance therewith; full record thereof to be made in the County Road Record, as the T. E. Hughes #1 Road, and the Trustees of Windaro Township be notified to cause the same to be opened for public travel.

I CERTIFY, that the foregoing is a complete record of the location and establishment of said T. E. Hughes #1 Road, as required by law to be made, and that the above is a complete record of the proceedings had in establishing the above named road.  
William Beggs  
County Clerk.

I, \_\_\_\_\_, County Surveyor of Wyandotte County, Kansas, hereby certify that I notified the Township Trustee of \_\_\_\_\_ Township of the action of the Board of County Commissioners in accepting the \_\_\_\_\_ Road and have notified him this \_\_\_\_\_ day of \_\_\_\_\_ 19\_\_\_\_, to open same as provided by law.

\_\_\_\_\_  
County Surveyor.

# ROAD RECORD,

95903 Crane & Company, Topeka

Geo. D. Smith Road.  
(Linden & Pine Avenues)

BE IT REMEMBERED, That on the 27th day of March 1929, a road petition signed by Geo. D. Smith and 14 others, was presented to the Board of County Commissioners of Wyandotte County, Kansas, praying for the location of a certain road, said petition being as follows:

To the Honorable Board of County Commissioners of Wyandotte County, Kansas.

The undersigned householders of said county, and residing in the vicinity of the road described below, respectfully petition your honorable body to cause a view to be had for the location of a road in said county, as follows:

Beginning at Linden Avenue and Pine Avenue in the plat of Home wood Addition.

and terminating at

| Names            | Names        | Names         |
|------------------|--------------|---------------|
| J. M. Crystal    | C. B. Kirsh  | D. W. Carslow |
| George Holsinger | V. Loremyer  | F. I. Schanze |
| M. E. Mann       | L. D. Kibbee |               |
| C. V. Allen      | W. G. Drury  |               |
| Geo. Hammack     | H. Palmer    |               |
| E. C. Dooley     | M. Lambert   |               |

State of Kansas, Wyandotte County, ss.

I, the undersigned, a resident householder of said County and State, of lawful age, do solemnly swear that each and every one of the petitioners whose names are subscribed to the above petition is a resident householder of this county, residing in the vicinity of the road proposed to be viewed, and that said names were each written by the hand of or at the request of said petitioners. So help me God.

Geo. D. Smith Petitioner

Subscribed and sworn to before me this 27th day of March 1929

William Beggs County Clerk.

### BOND.

WHEREAS, as principal petitioner, and others herewith make application to the Board of County Commissioners of said county for a view of a road proposed to be as herein described.

Now, therefore, we, the undersigned, do bind ourselves firmly, and by these presents promise to pay to the State of Kansas, for the use of said county, the amount of all costs and expenses accruing in case the proceedings had in pursuance of said petition shall not be finally confirmed and established.

Witness our hands this day of 19

Geo. D. Smith

Petition

Names of Petitioners

Bond

# WYANDOTTE COUNTY, KANSAS

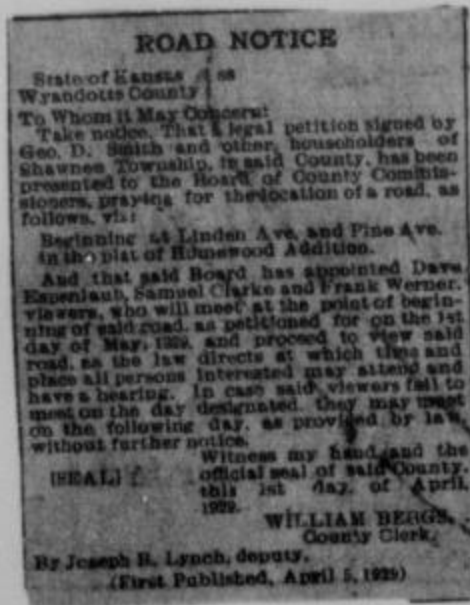
Approval of Bond

WHEREUPON, said bond was approved by the Board, and it appearing to the satisfaction of the Board, that the law had been substantially complied with, it was ordered, that..... Dave Espenlaub.....  
 Samuel Clarke..... and Frank Werner.....  
 be appointed viewers of the proposed road, and that they meet in conjunction with the County Surveyor, at the place of beginning designated in the petition, on the..... 1st..... day of..... May..... 19.29. and proceed to view and lay out said road, according to law, giving to all parties a hearing, and make due report of their proceedings to the County Board.

Afterwards, To-wit: On the..... 3rd..... day of..... June..... 1929.....  
 William Beggs....., County Clerk, presented to said Board his certificate, under seal, setting forth that pursuant to law he had caused public notice of said road to be published in..... The Press....., (a weekly paper, published in..... Kansas City....., Kansas,)

Publication Notice

THIS SPACE FOR PUBLICATION NOTICE.



for two consecutive weeks and that said notice was so published in said newspaper, on the..... 5th..... day of..... April....., 19.29., the..... 12th..... day of..... April..... 19.29., and the..... day of..... 19....., and had also caused similar notice to be posted to public view upon the bulletin board in his office from..... April 1st..... 19.29 to May 1st..... 19.29, and similar notices to be posted in the following places, to-wit: from..... April 1st..... 19.29., to..... May 1st..... 19.29., at..... The point of beginning..... and from..... April 1st..... 19.29 to..... May 1st..... 19.29., at..... the end..... and has caused record of same to be made in the County Commissioner's Journal, Vol..... "V"..... Page..... 237.....

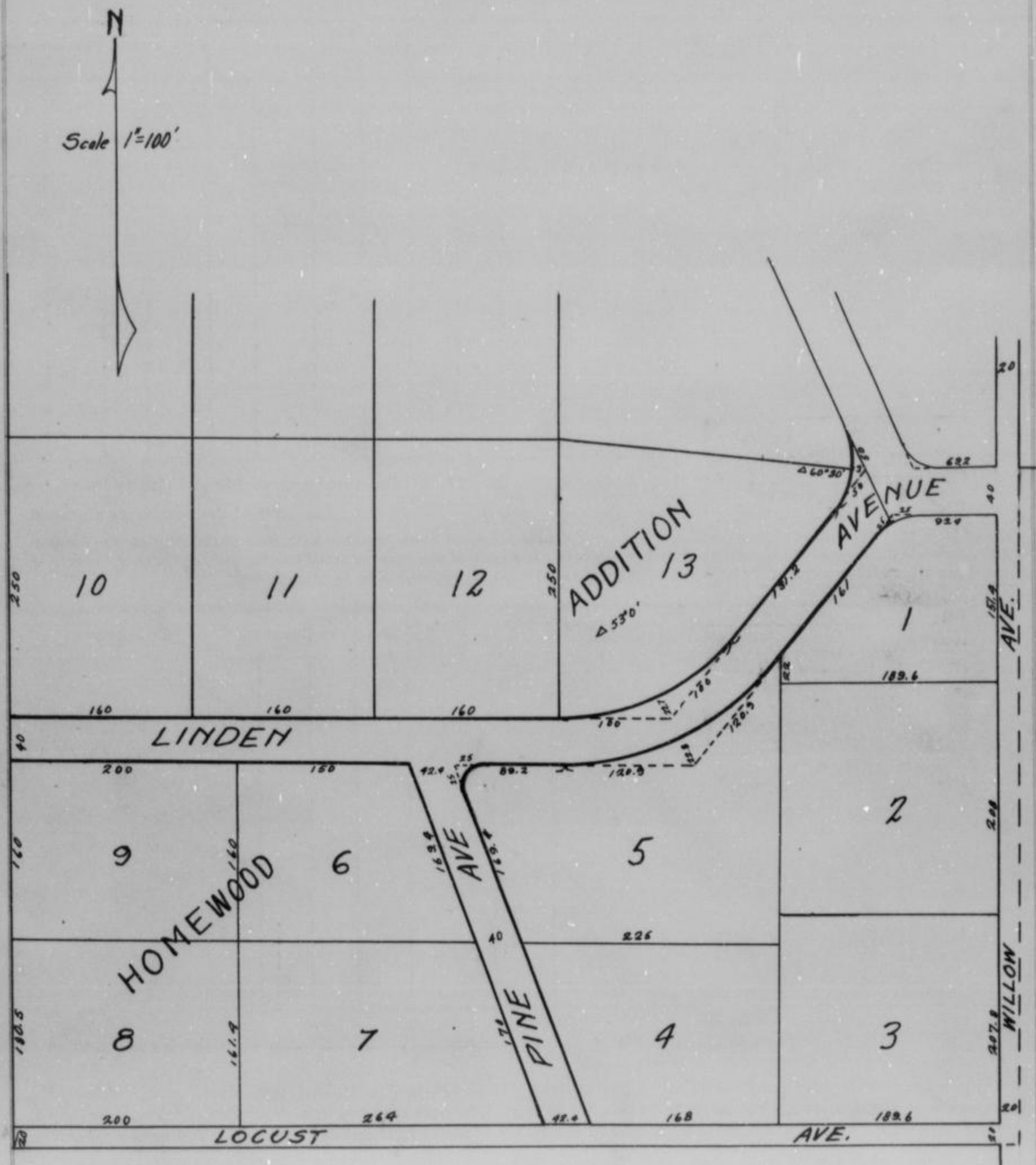
ALSO, upon the..... 3rd..... day of..... June..... 1929., P. A. Williamson..... County Surveyor presented to said Board his report of said proposed road, with plat and field notes, in words and figures as follows, to-wit:

Pursuant to the order of the Board, I met with..... Dave Espenlaub, Samuel Clarke..... and..... Frank Werner..... viewers, at the place designated, and under the direction of said viewers, proceeded to survey said road as petitioned for, conspicuously marking same throughout, and noting the courses and distances, and I do hereby certify that the following is a correct return of the survey of said road and plat of same, to-wit: Linden Avenue and Pine Avenue in the plat of Homewood as said plat appears of record in the office of the Register of Deeds.

Surveyor's Report

# ROAD RECORD,

Geo. D. Smith (Linden Ave. & Pine Ave. in Homewood Addition).....



County Surveyor's Plat and Field Notes

Viewer's Report of View and Survey

ALSO, upon said 3rd day of June 1929, said Dave Espenlaub, Samuel Clarke and Frank werner Viewers, presented to said County Board their several reports, as follows, to-wit:

"Pursuant to Commissioners' Notice, we met at the point of beginning in Shawnee Township, on the 1st day of May 19. 29., and taking to our assistance and

as chain carriers, and as marker, proceeded to view the route of the road petitioned for, which was surveyed under our direction by P. A. Williamson County Surveyor, the field notes and plat of which survey are hereto attached and form part of this report, and after careful deliberation we are of the opinion that said road is practicable, and of public utility, and recommend that it be granted, as located and surveyed, and that it be established and opened 40 feet wide."

Dave Espenlaub  
 Samuel Clarke  
 Frank werner } Viewers

# WYANDOTTE COUNTY, KANSAS

Viewers' Report  
of Damages  
Claimed and  
Awarded

And further report that the following is a complete list of the names of all persons (Owners, Agents or Guardians) who filed claims with us for damages or compensation, (which said claims are herewith submitted,) by reason of the location and establishment of said proposed road and the amount awarded to each, by us, to-wit:

| NAMES             | OWNER, AGENT OR GUARDIAN | FRACTIONAL PART | Sec. | Twp. | R'nge | Acres Appropriated | Am't Claimed | Am't Awarded by Viewers | Commissioners Revision |
|-------------------|--------------------------|-----------------|------|------|-------|--------------------|--------------|-------------------------|------------------------|
| N O D A M A G E S |                          |                 |      |      |       |                    |              |                         |                        |

Petitioner's  
Affidavit of  
Service of  
Notice

ALSO, upon said.....day of.....19....., there was presented to said County Board, the affidavit of.....one of the petitioners aforesaid, setting forth that due notice of the.....of said proposed road, together with date of meeting of the Viewers, as per published notice of County Clerk, had been served upon each of the persons noted below, who, as Owners, Agents, or Guardians were all the persons through whose premises said road is proposed to be located, to-wit:

| DATE WHEN NOTICE WAS SERVED | NAME OF PERSON | OWNER AGENT OR GUARDIAN | FRACTIONAL PART | Sec. | Twp. | Range | REMARKS |
|-----------------------------|----------------|-------------------------|-----------------|------|------|-------|---------|
|                             |                |                         |                 |      |      |       |         |

Final Order of  
Board of County  
Commissioners

WHEREUPON, on the...3rd...day of...June...19...29, the following action thereon was had by said Board of County Commissioners, to-wit:


Upon due consideration, no legal objection having been offered against the establishment of said road, and believing the same to be of public utility, it is ORDERED: that the Viewers' Report of View and Report and Plat of Survey be adopted, and that said road be declared located and established as a public highway in accordance therewith; full record thereof to be made in the County Road Record, as the...Geo. D. Smith...Road, and the Trustees of...shawnee...Township be notified to cause the same to be opened for public travel.

I CERTIFY, that the foregoing is a complete record of the location and establishment of said.....  
.....Geo. D. Smith.....Road, as required by law to be made, and that the above is a complete record of the proceedings had in establishing the above named road.  
.....william Eggs.....  
County Clerk.

I,.....P. A. Williamson....., County Surveyor of Wyandotte County, Kansas, hereby certify that I notified the Township Trustee of...shawnee...Township of the action of the Board of County Commissioners in accepting the...Geo. D. Smith...Road and have notified him this...20th...day of...June...1929, to open same as provided by law.

.....P. A. Williamson.....  
County Surveyor.





# ROAD RECORD,

65563 Crane & Company, Topeka

..... T. E. Hughes ..... Road.  
To be known as the Funston Road

BE IT REMEMBERED, That on the ..... 18th ..... day of ..... April ..... 1929, a road petition signed by ..... T. E. Hughes ..... and ..... 15 ..... others, was presented to the Board of County Commissioners of Wyandotte County, Kansas, praying for the ..... location ..... of a certain road, said petition being as follows:

To the Honorable Board of County Commissioners of Wyandotte County, Kansas.

The undersigned householders of said county, and residing in the vicinity of the road described below, respectfully petition your honorable body to cause a view to be had for the ..... location ..... of a road in said county, as follows:

Beginning at ..... the northwest corner of section 34, To. 10 South, Range 25 East; thence east along the north line of said section 34 to a point 559.96 feet east of the north and south center line of section 34; thence southeasterly along a line which makes an angle with the north line of said section 34 of 15° 24' and 21" when measured from east to south to the westerly line of the Levee right of way of the Fairfax Drainage District, a distance of 3035 feet more or less. Road to be 66 feet in width, 33 feet each side of ~~and terminating at~~ above center line.

| Names         | Names             | Names          |
|---------------|-------------------|----------------|
| T. E. Hughes  | H. R. Butterwick  | Geo. Carter    |
| Jack Darvis   | Bertha Butterwick | Hugh Johnson   |
| A. W. Willets | M. L. Slaughter   | W. H. Miller   |
| F. E. Pierce  | Maude Slaughter   | T. L. Neighbor |
| John Reimer   | L. E. Trapp       |                |
| J. F. Osburn  | E. E. Trapp       |                |

Petition

Names of  
Petitioners

State of Kansas, Wyandotte County, ss.

I, the undersigned, a resident householder of said County and State, of lawful age, do solemnly swear that each and every one of the petitioners whose names are subscribed to the above petition is a resident householder of this county, residing in the vicinity of the road proposed to be viewed, and that said names were each written by the hand of or at the request of said petitioners. So help me God.

..... T. E. Hughes ..... Petitioner

Subscribed and sworn to before me this ..... 18th ..... day of ..... April ..... 19 29

..... William Beggs .....  
County Clerk.

### BOND.

WHEREAS, ..... T. E. Hughes ..... , as principal petitioner, and others herewith make application to the Board of County Commissioners of said county for a view of a road proposed to be ..... as herein described.

Now, therefore, we, the undersigned, do bind ourselves firmly, and by these presents promise to pay to the State of Kansas, for the use of said county, the amount of all costs and expenses accruing in case the proceedings had in pursuance of said petition shall not be finally confirmed and established.

Witness our hands this ..... day of ..... 19.....

..... T. E. Hughes .....  
..... Hans E. Reimer .....  
..... W. C. Rickel .....

Bond

# WYANDOTTE COUNTY, KANSAS

Approval of Bond

WHEREUPON, said bond was approved by the Board, and it appearing to the satisfaction of the Board, that the law had been substantially complied with, it was ordered, that.....Frank werner  
Dave Espenlaub.....and.....Samuel Clarke  
 be appointed viewers of the proposed road, and that they meet in conjunction with the County Surveyor, at the place of beginning designated in the petition, on the.....14th.....day of.....May.....1929 and proceed to view and lay out said road, according to law, giving to all parties a hearing, and make due report of their proceedings to the County Board.

Afterwards, To-wit: On the.....3rd.....day of.....June.....1929.....  
 .....William Beggs....., County Clerk, presented to said

Board his certificate, under seal, setting forth that pursuant to law he had caused public notice of said road to be published in.....The Press....., (a weekly paper, published in.....Kansas City....., Kansas,) for two consecutive weeks and that said notice was so published in said newspaper, on the.....26th.....day of.....April....., 1929., the.....3rd.....day of.....May.....1929., and the.....day of.....19....., and had also caused similar notice to be posted to public view upon the bulletin board in his office from.....22nd.....day of.....April.....1929.. to.....14th.....day of.....May....., 1929., and similar notices to be posted in the following places, to-wit: from.....April 22nd.....1929., to.....May 14th.....1929., at.....the point of beginning.....and from.....April 22nd.....1929., to.....May 14th.....1929., at.....the end.....and has caused record of same to be made in the County Commissioner's Journal, Vol....."V".....Page.....237.....

Publication Notice

THIS SPACE FOR PUBLICATION NOTICE.

**ROAD NOTICE**

State of Kansas, }  
 County of Wyandotte }  
 To Whom It May Concern:

Take Notice, That a legal petition signed by T. E. Hughes and other homesteaders of Quindaro Township in said County, has been presented to the Board of County Commissioners, praying for the location of Funston road as follows, viz:

Beginning at N. W. corner Sec. 34-10 south-  
 25 east, thence east along the north line of  
 said section 34 to a point 559.96 feet east  
 of the north and south center line of sec-  
 tion 34, thence southeasterly along a line  
 which makes an angle with the north line  
 of section 34 of 15 degrees, 24 min. and 21  
 sec. when measured from east to south  
 to the westerly line of the levee right of  
 way of Fairfax Drainage District, a dis-  
 tance of 3041.7 feet more or less. Road to  
 be 66 feet in width, 33 feet on each side of  
 above center line.

And that said Board has appointed Frank  
 Werner, Dave Espenlaub, Samuel Clarke  
 viewers, who will meet at the point of  
 beginning of said road, as positioned for on  
 the 14th day of May, 1929, and proceed to  
 view said road as the law directs, at which  
 time and place all persons interested may  
 attend and have a hearing. In case said  
 viewers fail to meet on the day designated,  
 they may meet on the following day, as pro-  
 vided by law, without further notice.

(SEAL) Witness my hand and the offi-  
 cial seal of said County, this 2nd  
 day of April, 1929.  
WILLIAM BEGGS  
 County Clerk.  
 By Joseph B. Lynch, Deputy.  
 (First Published, April 26, 1929.)

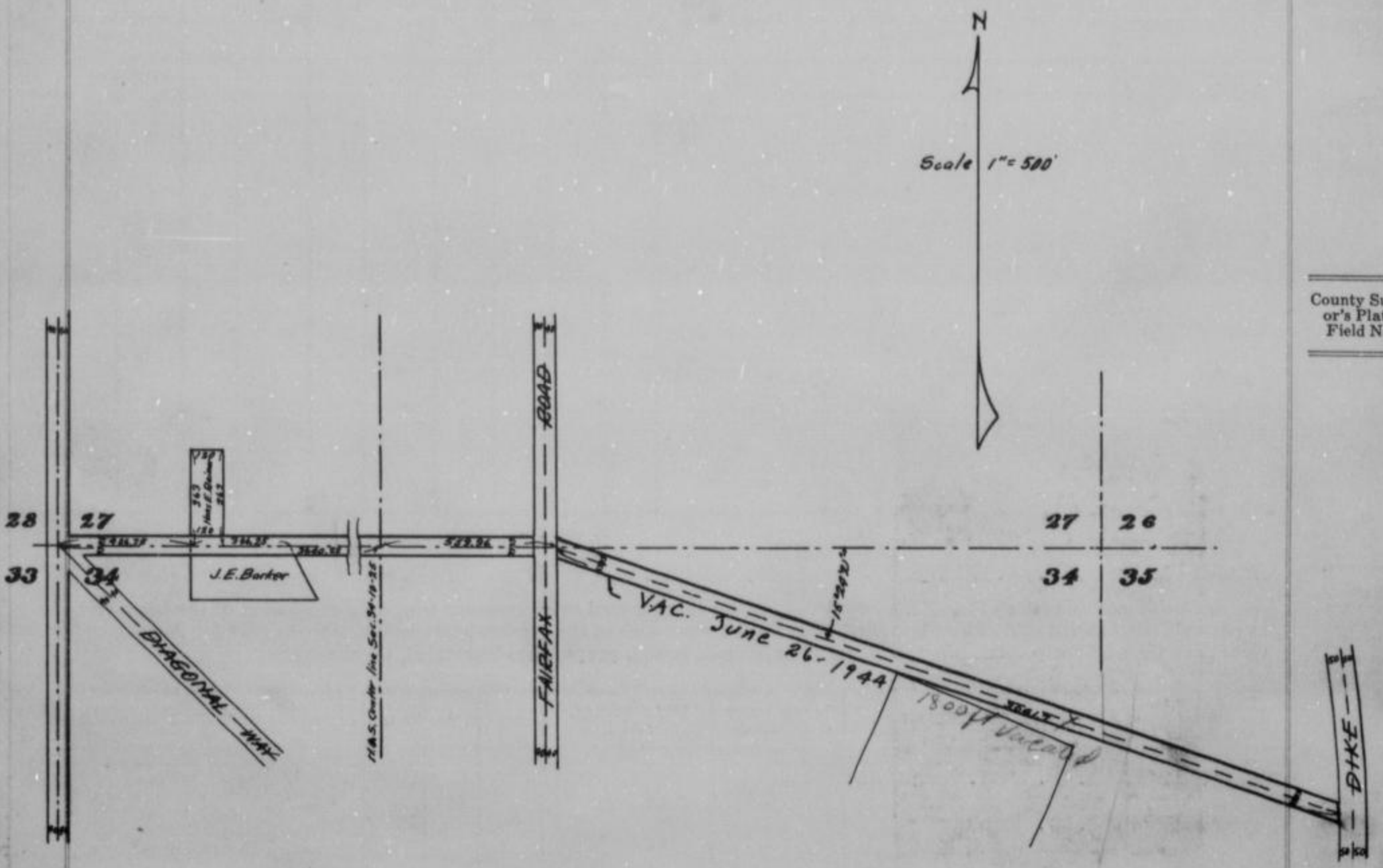
ALSO, upon the.....3rd.....day of.....June.....1929.,.....P. A. Williamson.....  
 County Surveyor presented to said Board his report of said proposed road, with plat and field notes, in words and figures as follows, to-wit:

Pursuant to the order of the Board, I met with.....Frank werner, Dave Espenlaub  
 and.....Samuel Clarke.....viewers, at the place designated, and under the direction of said viewers, proceeded to survey said road as petitioned for, conspicuously marking same through-out, and noting the courses and distances, and I do hereby certify that the following is a correct return of the survey of said road and plat of same, to-wit: Beginning at the N. W. corner of section 34-10-25. Thence east 3200 feet to a point 559.96 feet east of the north and south center line of section 34; thence southeasterly by a line making an angle to the right with last mentioned course of 15° 24' 21" and running a distance of 3041.7 feet to the westerly right of way line of the levee of the Fairfax Drainage District. Said road to be known as Funston Road.

Surveyor's Report

# ROAD RECORD,

T. E. Hughes, to be known as the Funston Road.....



County Surveyor's Plat and Field Notes

Viewer's Report of View and Survey

ALSO, upon said.....3rd.....day of.....June.....1929, said  
 Frank Werner, Dave Espenlaub.....and Samuel Clarke.....  
 Viewers, presented to said County Board their several reports, as follows, to-wit:

"Pursuant to Commissioners' Notice, we met at the...point.....of beginning.....in.....Quindaro.....  
 Township, on the.....14th.....day of.....May.....1929, and taking to our assistance  
 .....and.....  
 as chain carriers, and.....as marker, proceeded to view the route of  
 the road petitioned for, which was surveyed under our direction by P. A. Williamson.....  
 County Surveyor, the field notes and plat of which survey are hereto attached and form part of this report, and after careful  
 deliberation we are of the opinion that said road is practicable, and of public utility, and recommend that it be granted, as  
 located and surveyed, and that it be established and opened.....66.....feet wide."

Frank Werner.....  
 Dave Espenlaub.....  
 Samuel Clarke..... } Viewers

# WYANDOTTE COUNTY, KANSAS

Viewers' Report  
of Damages  
Claimed and  
Awarded

And further report that the following is a complete list of the names of all persons (Owners, Agents or Guardians) who filed claims with us for damages or compensation, (which said claims are herewith submitted,) by reason of the location and establishment of said proposed road and the amount awarded to each, by us, to-wit:

| NAMES        | OWNER, AGENT OR GUARDIAN | FRACTIONAL PART        | Sec. | Twp. | R'ng | Acres Appropriated | Am't Claimed | Am't Awarded by Viewers | Commissioners Revision |
|--------------|--------------------------|------------------------|------|------|------|--------------------|--------------|-------------------------|------------------------|
| J. E. Barker |                          | in N. W. $\frac{1}{4}$ | 34   | 10   | 25   |                    | \$406.97     |                         | \$84.00                |

Petitioner's  
Affidavit of  
Service of  
Notice

ALSO, upon said 8th day of May 19.29., there was presented to said County Board, the affidavit of F. E. Pierce one of the petitioners aforesaid, setting forth that due notice of the view of said proposed road, together with date of meeting of the Viewers, as per published notice of County Clerk, had been served upon each of the persons noted below, who, as Owners, Agents, or Guardians were all the persons through whose premises said road is proposed to be located, to-wit:

| DATE WHEN NOTICE WAS SERVED | NAME OF PERSON      | OWNER AGENT OR GUARDIAN | FRACTIONAL PART | Sec. | Twp. | Range | REMARKS |
|-----------------------------|---------------------|-------------------------|-----------------|------|------|-------|---------|
| May 7, 1929                 | K. C. Ind. Land Co. |                         |                 |      |      |       |         |
| May 7, 1929                 | J. E. Barker        |                         |                 |      |      |       |         |
| May 7, 1929                 | U. P. Ry. Co.       |                         |                 |      |      |       |         |

Final Order of  
Board of County  
Commissioners

WHEREUPON, on the 3rd day of June 19.29., the following action thereon was had by said Board of County Commissioners, to-wit:

Upon due consideration, no legal objection having been offered against the establishment of said road, and believing the same to be of public utility, it is ORDERED: that the Viewers' Report of View and Report and Plat of Survey be adopted, and that said road be declared located and established as a public highway in accordance therewith; full record thereof to be made in the County Road Record, as the Funston Road, and the Trustees of Quindaro Township be notified to cause the same to be opened for public travel.

I CERTIFY, that the foregoing is a complete record of the location and establishment of said Funston Road, as required by law to be made, and that the above is a complete record of the proceedings had in establishing the above named road.

William Beggs  
County Clerk.

I, P. A. Williamson, County Surveyor of Wyandotte County, Kansas, hereby certify that I notified the Township Trustee of Quindaro Township of the action of the Board of County Commissioners in accepting the Funston Road and have notified him this day of 19. to open same as provided by law.

County Surveyor.

# ROAD RECORD,

95903 Crane & Company, Topeka

T. E. Hughes Road.  
Fairfax Road Extension

BE IT REMEMBERED, That on the 18th day of April 1929, a road petition signed by T. E. Hughes and 15 others, was presented to the Board of County Commissioners of Wyandotte County, Kansas, praying for the location of a certain road, said petition being as follows:

To the Honorable Board of County Commissioners of Wyandotte County, Kansas.

The undersigned householders of said county, and residing in the vicinity of the road described below, respectfully petition your honorable body to cause a view to be had for the location of a road in said county, as follows:

Beginning at the present north end of Fairfax Road which is on the east and west center line of section 27, To 10 South, Range 25 East and is 516 feet east of the center of said section 27; thence running north along a line parallel with and 516 feet east of the north and south center line of said section 27 to the south line of the Levee right of way of the Fairfax Drainage District, a distance of 1828 feet more or less, said road to be 80 feet in width.

~~and terminating at~~

| Names         | Names             | Names          |
|---------------|-------------------|----------------|
| T. E. Hughes  | H. R. Butterwick  | W. H. Miller   |
| Jack Darvis   | Bertha Butterwick | Hugh Johnson   |
| A. M. Willets | M. L. Slaughter   | Geo. Carter    |
| F. E. Pierce  | Maude Slaughter   | T. L. Neighbor |
| John Reimer   | L. E. Trapp       |                |
| J. F. Osburn  | E. E. Trapp       |                |

State of Kansas, Wyandotte County, ss.

I, the undersigned, a resident householder of said County and State, of lawful age, do solemnly swear that each and every one of the petitioners whose names are subscribed to the above petition is a resident householder of this county, residing in the vicinity of the road proposed to be viewed, and that said names were each written by the hand of or at the request of said petitioners. So help me God.

T. E. Hughes Petitioner

Subscribed and sworn to before me this 18th day of April 1929

William Beggs County Clerk.

### BOND.

WHEREAS, T. E. Hughes, as principal petitioner, and others herewith make application to the Board of County Commissioners of said county for a view of a road proposed to be as herein described.

Now, therefore, we, the undersigned, do bind ourselves firmly, and by these presents promise to pay to the State of Kansas, for the use of said county, the amount of all costs and expenses accruing in case the proceedings had in pursuance of said petition shall not be finally confirmed and established.

Witness our hands this day of 19

T. E. Hughes

Hans M. Reimer

W. C. Rickel

Petition

Names of Petitioners

Bond

# WYANDOTTE COUNTY, KANSAS

Approval of Bond

WHEREUPON, said bond was approved by the Board, and it appearing to the satisfaction of the Board, that the law had been substantially complied with, it was ordered, that.....Frank Werner.....  
Dave Espenlaub..... and..... Samuel Clarke.....  
 be appointed viewers of the proposed road, and that they meet in conjunction with the County Surveyor, at the place of beginning designated in the petition, on the.....14th..... day of.....May..... 19..29 and proceed to view and lay out said road, according to law, giving to all parties a hearing, and make due report of their proceedings to the County Board.

Afterwards, To-wit: On the.....3rd..... day of.....June..... 1929..  
 .....William Beggs....., County Clerk, presented to said Board his certificate, under seal, setting forth that pursuant to law he had caused public notice of said road to be published in.....The Press....., (a weekly paper, published in.....Kansas City....., Kansas,)

Publication Notice

THIS SPACE FOR PUBLICATION NOTICE.

**ROAD NOTICE**

State of Kansas (ss  
 Wyandotte County)  
 To whom it May Concern:  
 Take notice, That a legal petition signed by T. E. Hughes and other householders of Quindaro Township, in said County, has been presented to the Board of County Commissioners, praying for the location of an extension of Fairfax road, as follows, viz:

Beginning at the present north end of Fairfax Road, which is on the east and west center line of section 27, to 10 north, range 25 east, and is 516 feet east of the center line of said section 27, thence running north along a line parallel with and 516 feet east of the north and south center line of said section 27 to the south line of the levee right of way of the Fairfax Drainage District, a distance of 1855 feet, more or less. Said road to be 30 feet wide.

And that said Board has appointed Frank Werner, Dave Espenlaub and Samuel Clarke Viewers, who will meet at the point of beginning of said road, as positioned for on the 14th day of May, 1929 and proceed to view said road, as the law directs at which time and place all persons interested may attend and have a hearing. In case said viewers fail to meet on the day designated, they may meet on the following day, as provided by law, without further notice.

Witness my hand and the official seal of said County, this 3rd day of April, 1929.

**WILLIAM BEGGS,**  
 County Clerk.

By Joseph B. Lynch, deputy.  
 (First Published, April 26, 1929)

for two consecutive weeks and that said notice was so published in said newspaper, on the.....26th..... day of.....April....., 19..29., the.....3rd..... day of.....May..... 19..29, and the..... day of..... 19....., and had also caused similar notice to be posted to public view upon the bulletin board in his office from.....April 22nd..... 19..29 to.....May 14th....., 19..29, and similar notices to be posted in the following places, to-wit: from.....April 22nd..... 19..29., to.....May 14th..... 1929., at.....the point of beginning..... and from.....April 22nd..... 19..29., to.....May 14th..... 19..29, at.....the end..... and has caused record of same to be made in the County Commissioner's Journal, Vol....."V"..... Page.....237.....

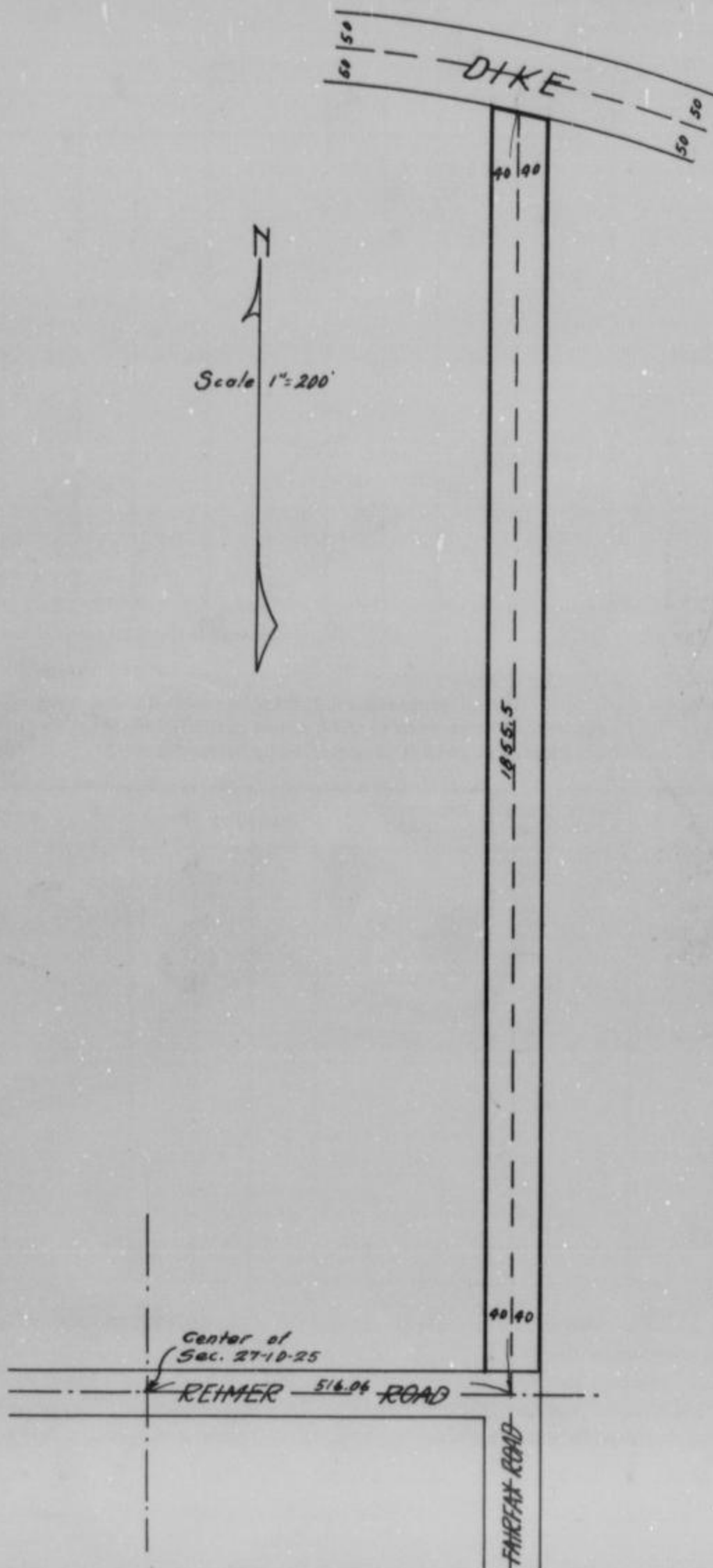
ALSO, upon the.....3rd..... day of.....June..... 19..29, P. A. Williamson..... County Surveyor presented to said Board his report of said proposed road, with plat and field notes, in words and figures as follows, to-wit:

Pursuant to the order of the Board, I met with.....Frank Werner....., Dave Espenlaub..... and..... Samuel Clarke..... viewers, at the place designated, and under the direction of said viewers, proceeded to survey said road as petitioned for, conspicuously marking same throughout, and noting the courses and distances, and I do hereby certify that the following is a correct return of the survey of said road and plat of same, to-wit: Beginning at the north end of Fairfax Road, said beginning point being 40 feet north of the east and west center line and 516 feet east of the north and south center line of section 27-10-25. Thence north parallel to said north and south center line 1855.5 feet to the south line of the right of way of the levee of the Fairfax Drainage District.

Surveyor's Report

# ROAD RECORD,

Fairfax Road Extension (Petitioned for by T. E. Hughes.)



County Surveyor's Plat and Field Notes

Viewer's Report of View and Survey

ALSO, upon said 3rd day of June 1929, said Frank Werner, Dave Espenlaub and Samuel Clarke Viewers, presented to said County Board their several reports, as follows, to-wit:

"Pursuant to Commissioners' Notice, we met at the point of beginning in Quindaro Township, on the 14th day of May 1929, and taking to our assistance and

as chain carriers, and as marker, proceeded to view the route of the road petitioned for, which was surveyed under our direction by P. A. Williamson County Surveyor, the field notes and plat of which survey are hereto attached and form part of this report, and after careful deliberation we are of the opinion that said road is practicable, and of public utility, and recommend that it be granted, as located and surveyed, and that it be established and opened 80 feet wide."

Frank Werner  
 Dave Espenlaub  
 Samuel Clarke } Viewers



# WYANDOTTE COUNTY, KANSAS

Viewers' Report of Damages Claimed and Awarded

And further report that the following is a complete list of the names of all persons (Owners, Agents or Guardians) who filed claims with us for damages or compensation, (which said claims are herewith submitted,) by reason of the location and establishment of said proposed road and the amount awarded to each, by us, to-wit:

| NAMES             | OWNER, AGENT OR GUARDIAN | FRACTIONAL PART | Sec. | Twp. | R'ng | Acres Appropriated | Am't Claimed | Am't Awarded by Viewers | Commissioners Revision |
|-------------------|--------------------------|-----------------|------|------|------|--------------------|--------------|-------------------------|------------------------|
| N O D A M A G E S |                          |                 |      |      |      |                    |              |                         |                        |

Petitioner's Affidavit of Service of Notice

ALSO, upon said 8th day of May, 1929, there was presented to said County Board, the affidavit of F. E. Pierce one of the petitioners aforesaid, setting forth that due notice of the view of said proposed road, together with date of meeting of the Viewers, as per published notice of County Clerk, had been served upon each of the persons noted below, who, as Owners, Agents, or Guardians were all the persons through whose premises said road is proposed to be located, to-wit:

| DATE WHEN NOTICE WAS SERVED | NAME OF PERSON      | OWNER AGENT OR GUARDIAN | FRACTIONAL PART | Sec. | Twp. | Range | REMARKS |
|-----------------------------|---------------------|-------------------------|-----------------|------|------|-------|---------|
| Ma y 7, 1929                | Hans E. Reimer      |                         |                 |      |      |       |         |
| May 7, 1929                 | K. C. Ind. Land Co. |                         |                 |      |      |       |         |

Final Order of Board of County Commissioners

WHEREUPON, on the 3rd day of June, 1929, the following action thereon was had by said Board of County Commissioners, to-wit:

Upon due consideration, no legal objection having been offered against the establishment of said road, and believing the same to be of public utility, it is ORDERED: that the Viewers' Report of View and Report and Plat of Survey be adopted, and that said road be declared located and established as a public highway in accordance therewith; full record thereof to be made in the County Road Record, as the Fairfax Road, and the Trustees of Quindaro Township be notified to cause the same to be opened for public travel.

I CERTIFY, that the foregoing is a complete record of the location and establishment of said

Fairfax Road, as required by law to be made, and that the above is a complete record of the proceedings had in establishing the above named road.

William Beggs  
County Clerk.

I, \_\_\_\_\_, County Surveyor of Wyandotte County, Kansas, hereby certify that I notified the Township Trustee of \_\_\_\_\_ Township of the action of the Board of County Commissioners in accepting the \_\_\_\_\_ Road and have notified him this \_\_\_\_\_ day of \_\_\_\_\_, 19\_\_\_\_, to open same as provided by law.

\_\_\_\_\_  
County Surveyor.

# ROAD RECORD,

95963 Crane & Company, Topeka

T. E. Hughes Road.

To be known as the Eagle Road, changed to White Eagle Road, Feb. 26, 1940

BE IT REMEMBERED, That on the 18th day of April 1929, a road petition

signed by T. E. Hughes and 15 others, was presented to the Board of County Commissioners of Wyandotte County, Kansas, praying for the location of a certain road, said petition being as follows:

To the Honorable Board of County Commissioners of Wyandotte County, Kansas.

The undersigned householders of said county, and residing in the vicinity of the road described below, respectfully petition your honorable body to cause a view to be had for the location of a road in said county, as follows:

Beginning at the northeast corner of the southeast quarter of the southwest quarter of section 27, To 10 South, Range 25 East; thence east at right angles with the north and south center line of section 27 a distance of 516 feet to the center of Fairfax Road.

Also beginning at the same point and running west along the north line of said southeast quarter of the southwest quarter and the north line of the southwest of the southwest quarter of said section 27, to the west line of section 27; thence west at right angles to the west line of section 27 a distance of 2695.8 feet; thence southwesterly at an angle of 40°10' with the last described course when measured from west to south a distance of 665.2 feet to a point on the southerly right of way line of the Missouri Pacific Railroad in the southeast quarter of the southwest quarter of section 28 To 10 South, Range 25 East. Said road to be 66 feet in width.

XXXXXXXXXXXXXXXXXXXX

| Names         | Names             | Names          |
|---------------|-------------------|----------------|
| T. E. Hughes  | H. R. Butterwick  | W. H. Miller   |
| Jack Darvis   | Bertha Butterwick | Hugh Johnson   |
| A. M. Willets | M. L. Slaughter   | Geo. Carter    |
| F. E. Pierce  | Maude Slaughter   | T. L. Neighbor |
| John Reimer   | L. E. Trapp       |                |
| J. F. Osburn  | E. E. Trapp       |                |

State of Kansas, Wyandotte County, ss.

I, the undersigned, a resident householder of said County and State, of lawful age, do solemnly swear that each and every one of the petitioners whose names are subscribed to the above petition is a resident householder of this county, residing in the vicinity of the road proposed to be viewed, and that said names were each written by the hand of or at the request of said petitioners. So help me God.

T. E. Hughes Petitioner

Subscribed and sworn to before me this 18th day of April 1929.

County Clerk.

### BOND.

WHEREAS, T. E. Hughes, as principal petitioner, and others herewith make application to the Board of County Commissioners of said county for a view of a road proposed to be as herein described.

Now, therefore, we, the undersigned, do bind ourselves firmly, and by these presents promise to pay to the State of Kansas, for the use of said county, the amount of all costs and expenses accruing in case the proceedings had in pursuance of said petition shall not be finally confirmed and established.

Witness our hands this day of 19

T. E. Hughes

Hans E. Reimer

W. C. Rickel

Petition

Names of Petitioners

Bond

# WYANDOTTE COUNTY, KANSAS

Approval of Bond

WHEREUPON, said bond was approved by the Board, and it appearing to the satisfaction of the Board, that the law had been substantially complied with, it was ordered, that...Frank Werner.....  
Dave Espenlaub..... and Samuel Clarke.....  
 be appointed viewers of the proposed road, and that they meet in conjunction with the County Surveyor, at the place of beginning designated in the petition, on the.....14th.....day of.....May.....1929.. and proceed to view and lay out said road, according to law, giving to all parties a hearing, and make due report of their proceedings to the County Board.

Afterwards, To-wit: On the.....3rd.....day of.....June.....1929..  
 .....William Beggs....., County Clerk, presented to said Board his certificate, under seal, setting forth that pursuant to law he had caused public notice of said road to be published in.....The Press....., (a weekly paper, published in.....Kansas City....., Kansas,) for two consecutive weeks and that said notice was so published in said newspaper, on the.....26th.....day of.....April....., 1929., the.....3rd.....day of.....May.....1929., and the.....day of.....19....., and had also caused similar notice to be posted to public view upon the bulletin board in his office from.....April 22nd.....1929.. to.....May 14th....., 1929., and similar notices to be posted in the following places, to-wit: from.....April 22nd.....1929., to.....May 14th.....1929., at.....the point of beginning.....and from.....April 22nd.....1929., to.....May 14th.....1929., at.....the end.....and has caused record of same to be made in the County Commissioner's Journal, Vol. "V".....Page.....237.....

THIS SPACE FOR PUBLICATION NOTICE.

### ROAD NOTICE

State of Kansas, 1st ss.  
 Wyandotte County, 1st ss.  
 To Whom It May Concern:  
 Take notice, That a legal petition signed by T. E. Hughes and other householders of Quindaro Township, in said county, has been presented to the Board of County Commissioners, praying for the location of a road as follows, viz:  
 Beginning at the N. E. corner of S. E. 1/4 of the S. W. 1/4 of section 27, to 10 south range 25 east; thence east at right angles with the north and south center line of section 27 a distance of 516 feet to center of Fairfax Road. Also beginning at the same point and running west along the north line of S. E. 1/4 of S. W. 1/4 and the north line of S. W. 1/4 of S. W. 1/4 of said section 27; to the west line of section 27; thence west at right angles to the west line of said section 27 a distance of 2695.8 feet; thence southwesterly at an angle of 40 degrees 10 minutes, with the last described course when measured from west to south a distance of 665.2 feet, more or less, to a point on the southerly right-of-way line of the Missouri Pacific Railroad in the S. E. 1/4 of S. W. 1/4 of section 28, to 10 south range 25 east. Said road to be 66 feet in width.  
 And that said Board has appointed Frank Werner, Dave Espenlaub and Samuel Clarke viewers, who will meet at the beginning of said road as petitioned on the 14th day of May, 1929, and proceed to view said road, as provided by law, at which time and place all persons interested may attend and object. In case said viewers fail to meet on the day designated, they may meet on the next business day, as provided by law.  
 Witness my hand and the official seal of said County, this 3rd day of June, 1929.  
 WILLIAM BEGGS,  
 County Clerk.

ALSO, upon.....day of.....June.....1929., P. A. Williamson.....  
 County Surveyor.....his report of said proposed road, with plat and field notes, in words and figures as follows, to-wit:

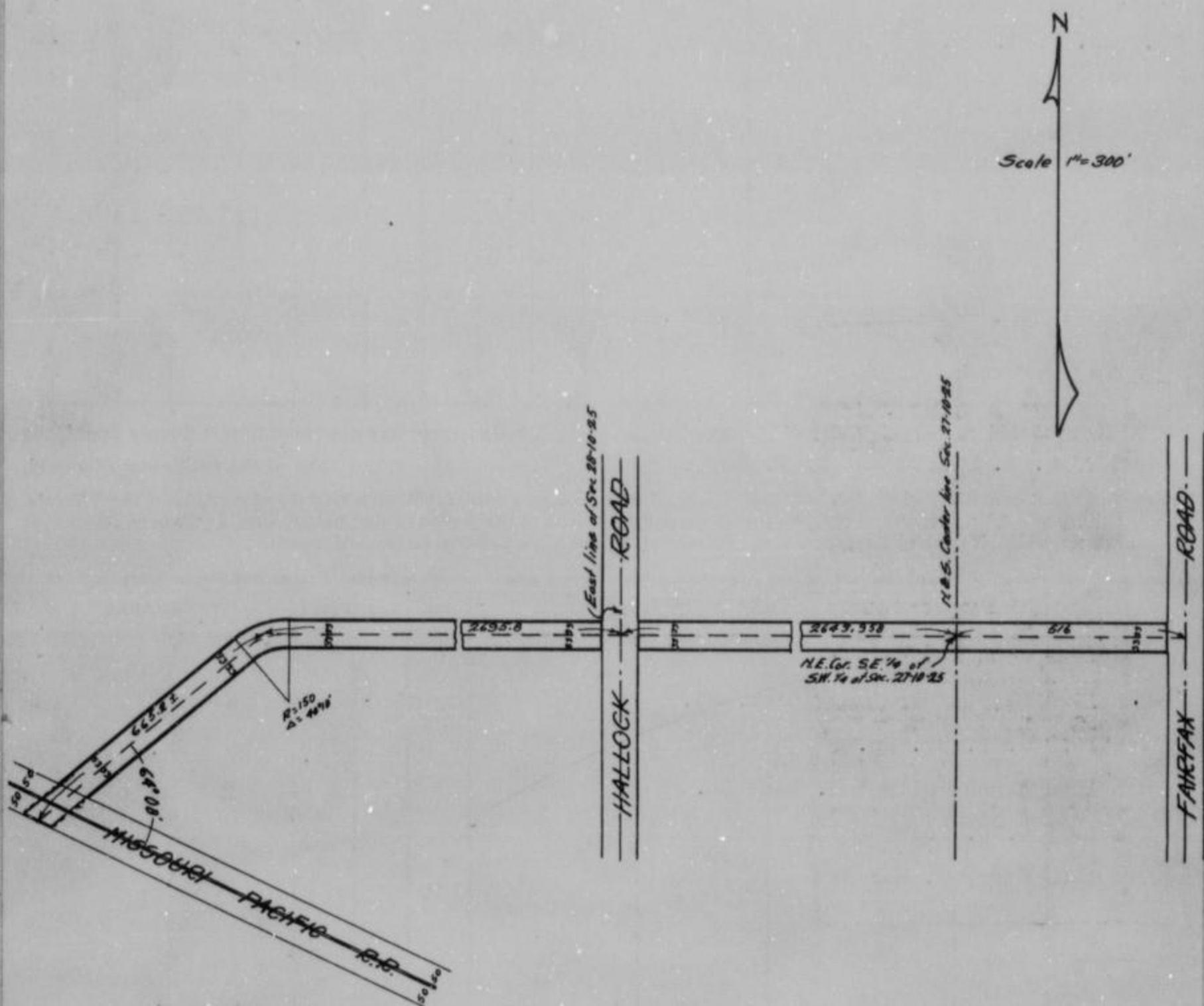
Pursuant to the order of the Board, I met with.....Frank Werner, Dave Espenlaub.....  
 and.....Samuel Clarke.....viewers, at the place designated, and under the direction of said viewers, proceeded to survey said road as petitioned for, conspicuously marking same throughout, and noting the courses and distances, and I do hereby certify that the following is a correct return of the survey of said road and plat of same, to-wit: Beginning at the N. E. cor of S. E. 1/4 of the S. W. 1/4 of Sec. 27, Township 10 South, Range 25 East; thence East at right angles with the North and South center line of Section 27 a distance of 516 ft. to center of Fairfax Road. Also beginning at the same point and running West along the North line of S. E. 1/4 of S. W. 1/4 and the North line of the S. w. 1/4 of S. W. 1/4 of said section 27, to the West line of Sec. 27; thence West at right anglesto the West line of said Sec. 27 a distance of 2695.8 feet; thence Southwesterly at an angle of 40°10' with last described course when measured from West to South a distance of 665.2 feet more or less to a point on the Southerly right-of-way line of the Mo. Pac. R. R. in the Southeast 1/4 of S. W. 1/4 of Sec. 28, T. 10 S. Range 25 East, said road to be 66 ft. in width.

Publication Notice

Surveyor's Report

# ROAD RECORD,

EAGLE ROAD (petitioned for by T. E. Hughes.)



County Surveyor's Plat and Field Notes

Viewer's Report of View and Survey

ALSO, upon said 3rd day of June 1929, said Frank Werner, Dave Espenlaub and Samuel Clarke Viewers, presented to said County Board their several reports, as follows, to-wit:

"Pursuant to Commissioners' Notice, we met at the Point of Beginning in Quindaro Township, on the 14th day of May 1929, and taking to our assistance and as chain carriers, and as marker, proceeded to view the route of the road petitioned for, which was surveyed under our direction by P. A. Williamson County Surveyor, the field notes and plat of which survey are hereto attached and form part of this report, and after careful deliberation we are of the opinion that said road is practicable, and of public utility, and recommend that it be granted, as located and surveyed, and that it be established and opened 66 feet wide."

Frank Werner  
 Dave Espenlaub  
 Samuel Clarke } Viewers

# WYANDOTTE COUNTY, KANSAS

Viewers' Report  
of Damages  
Claimed and  
Awarded

And further report that the following is a complete list of the names of all persons (Owners, Agents or Guardians) who filed claims with us for damages or compensation, (which said claims are herewith submitted,) by reason of the location and establishment of said proposed road and the amount awarded to each, by us, to-wit:

| NAMES              | OWNER, AGENT OR GUARDIAN | FRACTIONAL PART | Sec. | Twp. | R'ng | Acres Appropriated | Am't Claimed | Am't Awarded by Viewers | Commissioners Revision |
|--------------------|--------------------------|-----------------|------|------|------|--------------------|--------------|-------------------------|------------------------|
| H. E. Reimer       |                          | land in         | 28   | 10   | 25   |                    | \$39.45      |                         | \$39.45                |
| Mo. Pac. R. R. Co. |                          | in              | 28   | 10   | 25   |                    | \$508.00     |                         | \$150.00               |

Petitioner's  
Affidavit of  
Service of  
Notice

ALSO, upon said 8-9 day of May 1929, there was presented to said County Board, the affidavit of F. E. Pierce and T. E. Hughes one of the petitioners aforesaid, setting forth that due notice of the view of said proposed road, together with date of meeting of the Viewers, as per published notice of County Clerk, had been served upon each of the persons noted below, who, as Owners, Agents, or Guardians were all the persons through whose premises said road is proposed to be located, to-wit:

| DATE WHEN NOTICE WAS SERVED | NAME OF PERSON             | OWNER AGENT OR GUARDIAN | FRACTIONAL PART | Sec. | Twp. | Range | REMARKS |
|-----------------------------|----------------------------|-------------------------|-----------------|------|------|-------|---------|
| May 7th 1929                | John Reimer                |                         |                 |      |      |       |         |
| May 7th 1929                | Fairfax Drainage Dist. Bd. |                         |                 |      |      |       |         |
| May 7th 1929                | U. P. Ry. Co.              |                         |                 |      |      |       |         |
| May 7th 1929                | Kansas City Ind. Land Co.  |                         |                 |      |      |       |         |
| May 7th 1929                | W. G. Holt                 |                         |                 |      |      |       |         |
| May 7th 1929                | Harry B. Mac Neal          |                         |                 |      |      |       |         |

Final Order of  
Board of County  
Commissioners

WHEREUPON, on the 3rd day of June 1929, the following action thereon was had by said Board of County Commissioners, to-wit:

Upon due consideration, no legal objection having been offered against the establishment of said road, and believing the same to be of public utility, it is ORDERED: that the Viewers' Report of View and Report and Plat of Survey be adopted, and that said road be declared located and established as a public highway in accordance therewith; full record thereof to be made in the County Road Record, as the Eagle Road, and the Trustees of Quindaro Township be notified to cause the same to be opened for public travel.

I CERTIFY, that the foregoing is a complete record of the location and establishment of said Eagle Road, as required by law to be made, and that the above is a complete record of the proceedings had in establishing the above named road.

William Beggs  
County Clerk.

I, \_\_\_\_\_, County Surveyor of Wyandotte County, Kansas, hereby certify that I notified the Township Trustee of \_\_\_\_\_ Township of the action of the Board of County Commissioners in accepting the \_\_\_\_\_ Road and have notified him this \_\_\_\_\_ day of \_\_\_\_\_ 19\_\_\_\_, to open same as provided by law.

\_\_\_\_\_  
County Surveyor.

# ROAD RECORD,

95923 Crane & Company, Topeka

Margaret Scott Road.

BE IT REMEMBERED, That on the 13th day of May 1929, a road petition signed by Margaret Scott and 17 others, was presented to the Board of County Commissioners of Wyandotte County, Kansas, praying for the location of a certain road, said petition being as follows:

To the Honorable Board of County Commissioners of Wyandotte County, Kansas.

The undersigned householders of said county, and residing in the vicinity of the road described below, respectfully petition your honorable body to cause a view to be had for the location of a road in said county, as follows:

Beginning at Intersection of Victory Highway and South center of Section 33-Township 10 Range 23. And extending directly north (1 mile) one mile, following property lines.

and terminating at North center of Section 33 Township 10 Range 23 and Old Leavenworth road.

| Names               | Names               | Names             |
|---------------------|---------------------|-------------------|
| Mrs. Margaret Scott | Elizabeth Mc Kenzie | John Waldron      |
| Henry W. Kroge      | Wallace Fleming     | Flora Waldron     |
| Edwin G. De Witt    | R. H. Newton        | R. L. Brown       |
| L. A. Barker        | Julia Newton        | D. Cunningham     |
| Mary Mc Kenzie      | Laura Paulsen       | Wm Reed           |
| Robt. Mc Kenzie     | Chris Paulsen       | Wesley Holeyfield |

State of Kansas, Wyandotte County, ss.

I, the undersigned, a resident householder of said County and State, of lawful age, do solemnly swear that each and every one of the petitioners whose names are subscribed to the above petition is a resident householder of this county, residing in the vicinity of the road proposed to be viewed, and that said names were each written by the hand of or at the request of said petitioners. So help me God.

Margaret Scott Petitioner

Subscribed and sworn to before me this 13th day of May 1929.

William Beggs  
Joseph B. Lynch County Clerk.  
Dep.

### BOND.

WHEREAS, as principal petitioner, and others herewith make application to the Board of County Commissioners of said county for a view of a road proposed to be as herein described.

Now, therefore, we, the undersigned, do bind ourselves firmly, and by these presents promise to pay to the State of Kansas, for the use of said county, the amount of all costs and expenses accruing in case the proceedings had in pursuance of said petition shall not be finally confirmed and established.

Witness our hands this day of 19.

Margaret Scott

Warren Scott

Petition

Names of Petitioners

Bond

# WYANDOTTE COUNTY, KANSAS

Approval of Bond

WHEREUPON, said bond was approved by the Board, and it appearing to the satisfaction of the Board, that the law had been substantially complied with, it was ordered, that Samuel Clarke and Frank Warner and Dave Espenlaub be appointed viewers of the proposed road, and that they meet in conjunction with the County Surveyor, at the place of beginning designated in the petition, on the 4th day of June, 1929 and proceed to view and lay out said road, according to law, giving to all parties a hearing, and make due report of their proceedings to the County Board.

Afterwards, To-wit: On the 15th day of July, 1929, William Beggs, County Clerk, presented to said Board his certificate, under seal, setting forth that pursuant to law he had caused public notice of said road to be published in The Press, (a weekly paper, published in Kansas City, Kansas,) for two consecutive weeks and that said notice was so published in said newspaper, on the 17th day of May, 1929, the 24th day of May, 1929, and the 31st day of May, 1929, and had also caused similar notice to be posted to public view upon the bulletin board in his office from May 13th, 1929 to June 4th, 1929, and similar notices to be posted in the following places, to-wit: from May 13th, 1929, to June 4th, 1929, at the point of beginning and from May 13th, 1929, to June 4th, 1929 at the end and has caused record of same to be made in the County Commissioner's Journal, Vol. "V" Page 250.

Publication Notice

THIS SPACE FOR PUBLICATION NOTICE.

**ROAD NOTICE**

State of Kansas  
Wyandotte County

To whom it May Concern:

Take notice that a legal petition signed by Margaret Scott and other householders of Prairie Township, in said County, has been presented to the Board of County Commissioners, praying for the location of a road, as follows, viz:

Beginning at intersection of Victory Highway and south center of Section 33 Township 10 Range 23 and extending directly north one mile following property lines and ending at North center of sections 33-10-23, and old Leavenworth Road.

And that said Board has appointed Samuel Clarke, Frank Warner and Dave Espenlaub viewers, who will meet at the point of beginning of said road, as petitioned for on the 4th day of June, 1929, and proceed to view said road, as the law directs, at which time and place all persons interested may attend and have a hearing. In case said viewers fail to meet on the day designated, they may meet on the following day, as provided by law, without further notice.

Witness my hand and the official seal of said County, this 15th day of May 1929.

WILLIAM BEGGS,  
County Clerk.

By Joseph B. Lynch, deputy.  
(First Published, May 17, 1929)

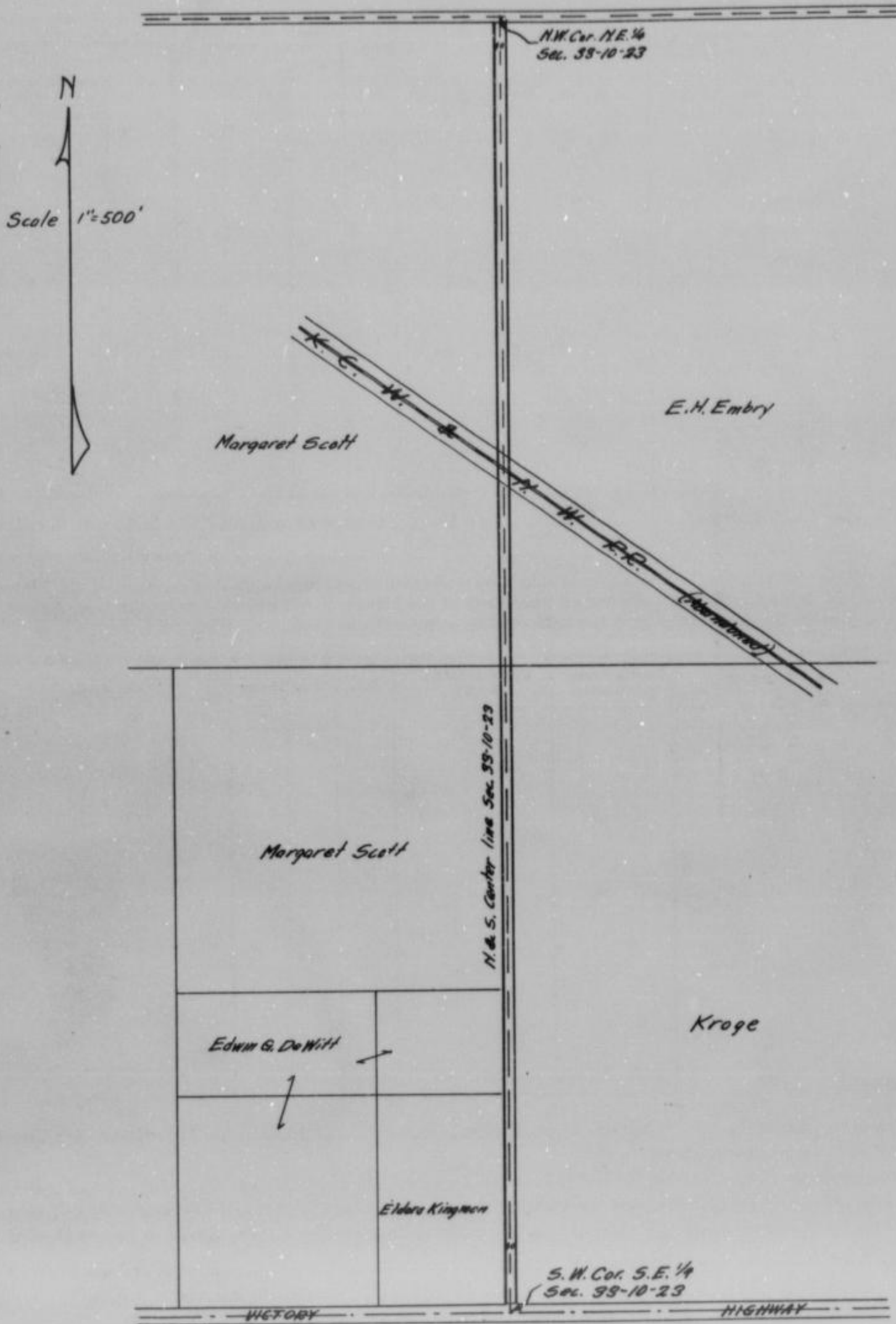
ALSO, upon the 17th day of June, 1929, P. A. Williamson County Surveyor presented to said Board his report of said proposed road, with plat and field notes, in words and figures as follows, to-wit:

Pursuant to the order of the Board, I met with Samuel Clarke, Frank Werner and Dave Espenlaub viewers, at the place designated, and under the direction of said viewers, proceeded to survey said road as petitioned for, conspicuously marking same throughout, and noting the courses and distances, and I do hereby certify that the following is a correct return of the survey of said road and plat of same, to-wit: Beginning at the S. W. corner of the S. E.  $\frac{1}{4}$  of Sec. 33-10-23, thence north along the west line of Sec. 33 one mile to the Russell Garrett Road.

Surveyor's Report

# ROAD RECORD,

Margaret Scott Road.



County Surveyor's Plat and Field Notes

Viewer's Report of View and Survey

ALSO, upon said 15th day of July 1929, said Samuel Clarke, Frank Werner and Dave Espenlaub Viewers, presented to said County Board their several reports, as follows, to-wit:

"Pursuant to Commissioners' Notice, we met at the point of beginning in Prairie Township, on the 4th day of June 1929, and taking to our assistance and as chain carriers, and as marker, proceeded to view the route of the road petitioned for, which was surveyed under our direction by P. A. Williamson County Surveyor, the field notes and plat of which survey are hereto attached and form part of this report, and after careful deliberation we are of the opinion that said road is practicable, and of public utility, and recommend that it be granted, as located and surveyed, and that it be established and opened 40 feet wide."

Frank Werner  
Dave Espenlaub  
Viewers



## WYANDOTTE COUNTY, KANSAS

Viewers' Report  
of Damages  
Claimed and  
Awarded

And further report that the following is a complete list of the names of all persons (Owners, Agents or Guardians) who filed claims with us for damages or compensation, (which said claims are herewith submitted,) by reason of the location and establishment of said proposed road and the amount awarded to each, by us, to-wit:

| NAMES          | OWNER, AGENT OR GUARDIAN | FRACTIONAL PART     | Sec. | Twp. | R'nge | Acres Appropriated | Am't Claimed | Am't Awarded by Viewers | Commissioners Revision |
|----------------|--------------------------|---------------------|------|------|-------|--------------------|--------------|-------------------------|------------------------|
| Eldora Kingman |                          | S. W. $\frac{1}{4}$ | 33   | 10   | 23    |                    |              |                         | \$90.00                |
| Embree         |                          | N. E. $\frac{1}{4}$ | 33   | 10   | 23    |                    |              |                         | \$175.00               |

Petitioner's  
Affidavit of  
Service of  
Notice

ALSO, upon said.....day of.....19....., there was presented to said County Board, the affidavit of.....one of the petitioners aforesaid, setting forth that due notice of the.....of said proposed road, together with date of meeting of the Viewers, as per published notice of County Clerk, had been served upon each of the persons noted below, who, as Owners, Agents, or Guardians were all the persons through whose premises said road is proposed to be located, to-wit:

| DATE WHEN NOTICE WAS SERVED | NAME OF PERSON | OWNER AGENT OR GUARDIAN | FRACTIONAL PART | Sec. | Twp. | Range | REMARKS |
|-----------------------------|----------------|-------------------------|-----------------|------|------|-------|---------|
|                             |                |                         |                 |      |      |       |         |

Final Order of  
Board of County  
Commissioners

WHEREUPON, on the 15th day of July 1929, the following action thereon was had by said Board of County Commissioners, to-wit:

Upon due consideration, no legal objection having been offered against the establishment of said road, and believing the same to be of public utility, it is ORDERED: that the Viewers' Report of View and Report and Plat of Survey be adopted, and that said road be declared located and established as a public highway in accordance therewith; full record thereof to be made in the County Road Record, as the Margaret Scott Road, and the Trustees of Prairie Township be notified to cause the same to be opened for public travel.

I CERTIFY, that the foregoing is a complete record of the location and establishment of said..... Margaret Scott Road, as required by law to be made, and that the above is a complete record of the proceedings had in establishing the above named road.  
William Beggs  
County Clerk.

I, P. A. Williamson, County Surveyor of Wyandotte County, Kansas, hereby certify that I notified the Township Trustee of Prairie Township of the action of the Board of County Commissioners in accepting the Margaret Scott Road and have notified him this 22nd day of July 1929, to open same as provided by law.

P. A. Williamson  
County Surveyor.

# ROAD RECORD,

92963 Crane & Company, Topeka

..... E. L. Marshall ..... Road.

BE IT REMEMBERED, That on the ..... 6th ..... day of April ..... 1929 .., a road petition signed by ..... E. L. Marshall ..... and 19 ..... others, was presented to the Board of County Commissioners of Wyandotte County, Kansas, praying for the location ..... of a certain road, said petition being as follows:

To the Honorable Board of County Commissioners of Wyandotte County, Kansas.

The undersigned householders of said county, and residing in the vicinity of the road described below, respectfully petition your honorable body to cause a view to be had for the location ..... of a road in said county, as follows:

Beginning ~~at~~ on the line between Leavenworth and Wyandotte counties on the west line of Section 18, Township 11 S., Range 23 E., at a point south of where a creek crosses the county line, at an approximate distance of 800 feet south of the N. W. corner of said section 18, Township 11 S., Range 23 E. Run thence northeasterly, on the east side of the creek an approximate distance of 800 feet to intersect the road along the north side of said section 18-11-23, and there to end.

~~xxxxxx xxxxxxxx xxxxxxxx~~

| Names             | Names             | Names                           |
|-------------------|-------------------|---------------------------------|
| Sam Fenton        | J. G. Blankenship | W. T. Mann                      |
| Frank Schwartz    | Roy Zaring        | Charley Kripp                   |
| Frank Hinkle      | A. J. Caring      | W. W. Besham                    |
| Otto Schubert     | O. J. Morash      | H. E. Rehm                      |
| Carl Silkey       | August Burant     | Rachel Locke Fudge              |
| Clarence Schubert | R. A. Borchers    | Frank M. Fudge<br>Ruth M. Locke |

State of Kansas, Wyandotte County, ss.

I, the undersigned, a resident householder of said County and State, of lawful age, do solemnly swear that each and every one of the petitioners whose names are subscribed to the above petition is a resident householder of this county, residing in the vicinity of the road proposed to be viewed, and that said names were each written by the hand of or at the request of said petitioners. So help me God.

..... E. L. Marshall ..... Petitioner

Subscribed and sworn to before me this ..... 6th ..... day of ..... April ..... 1929 ..

..... William Beggs .....  
County Clerk.

### BOND.

WHEREAS, ....., as principal petitioner, and others herewith make application to the Board of County Commissioners of said county for a view of a road proposed to be ..... as herein described.

Now, therefore, we, the undersigned, do bind ourselves firmly, and by these presents promise to pay to the State of Kansas, for the use of said county, the amount of all costs and expenses accruing in case the proceedings had in pursuance of said petition shall not be finally confirmed and established.

Witness our hands this ..... day of ..... 19.....

Petition

Names of Petitioners

Bond

# WYANDOTTE COUNTY, KANSAS

Approval of Bond

WHEREUPON, said bond was approved by the Board, and it appearing to the satisfaction of the Board, that the law had been substantially complied with, it was ordered, that Frank Werner, Dave Espenlaub and Samuel Clarke and Leavenworth County viewers be appointed viewers of the proposed road, and that they meet in conjunction with the County Surveyor, at the place of beginning designated in the petition, on the 7th day of May 1929 and proceed to view and lay out said road, according to law, giving to all parties a hearing, and make due report of their proceedings to the County Board.

Afterwards, To-wit: On the 18th day of July 1929, William Beggs, County Clerk, presented to said Board his certificate, under seal, setting forth that pursuant to law he had caused public notice of said road to be published in The Press, (a weekly paper, published in Kansas City, Kansas,) for two consecutive weeks and that said notice was so published in said newspaper, on the 12th day of April, 1929, the 19th day of April, 1929, and the day of 19, and had also caused similar notice to be posted to public view upon the bulletin board in his office from April 8th 1929 to May 7th, 1929, and similar notices to be posted in the following places, to-wit: from April 8th 1929, to May 7th 1929, at the point of beginning and from April 8th 1929, to May 7th 1929, at the end and has caused record of same to be made in the County Commissioner's Journal, Vol. "v" Page 250.

Publication Notice

THIS SPACE FOR PUBLICATION NOTICE.

**ROAD NOTICE**

State of Kansas  
Wyandotte County  
To whom it May Concern:

Take notice that a legal petition signed by E. L. Marshall and other householders of Prairie-Fairmont Township, in said County, has been presented to the Board of County Commissioners, praying for the location of a road, as follows, viz.:

Beginning on the line between Leavenworth and Wyandotte Counties on the west line of Section 18, Twp. 15 S. Range 23 E., at a point south of where a creek crosses the County Line at an approximate distance of 800 feet south of the N. W. corner of Sec. 18-11-23E. Run thence northeasterly on the east side of the creek an approximate distance of 800 feet to intersect the road along the north side of Sec. 18-11-23, and there to end.

And that said Board has appointed Frank Werner, Dave Espenlaub and Samuel Clarke viewers, who will meet at the point of beginning of said road, as petitioned for on the 7th day of May, 1929, and proceed to view said road, as the law directs, at which time and place all persons interested may attend and have a hearing. In case said viewers fail to meet on the day designated, they may meet on the following day, as provided by law, without further notice.

Witness my hand and the official seal of said County, this 8th day of April, 1929.

**WILLIAM BEGGS**  
County Clerk.

(First Published, April 12, 1929)

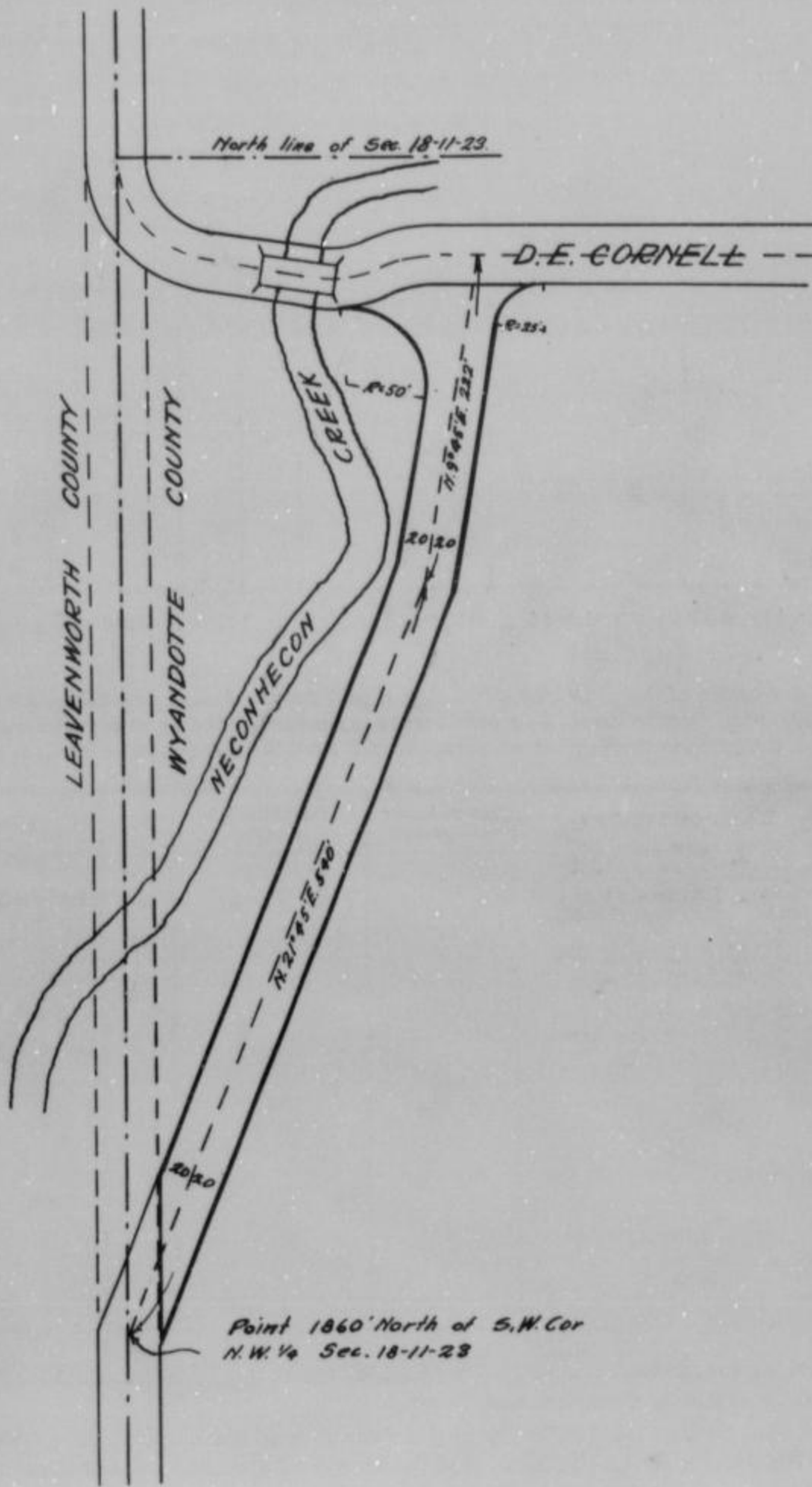

ALSO, upon the 13th day of June 1929, P. A. Williamson County Surveyor presented to said Board his report of said proposed road, with plat and field notes, in words and figures as follows, to-wit:

Pursuant to the order of the Board, I met with Frank Werner, Dave Espenlaub and Samuel Clarke and Leavenworth Co. viewers viewers, at the place designated, and under the direction of said viewers, proceeded to survey said road as petitioned for, conspicuously marking same throughout, and noting the courses and distances, and I do hereby certify that the following is a correct return of the survey of said road and plat of same, to-wit: Beginning at a point 1860 feet north of the S. W. corner of the N. W.  $\frac{1}{4}$  of Section 18-11-23. Thence N. 21°45' E. 540 feet; thence N. 9° 45' E. 222 feet to the center of the D E Cornell Road.

Surveyor's Report

# ROAD RECORD,

E. L. Marshall Road



County Surveyor's Plat and Field Notes

Viewer's Report of View and Survey

ALSO, upon said.....18th.....day of.....July.....1929...., said  
 Frank Werner, Dave Espenlaub.....and Samuel Clarke.....  
 Viewers, presented to said County Board their several reports, as follows, to-wit:

"Pursuant to Commissioners' Notice, we met at the...point...of...beginning...in...Delaware.....  
 Township, on the...7th.....day of...May.....19...29, and taking to our assistance  
 .....

as chain carriers, and.....as marker, proceeded to view the route of  
 the road petitioned for, which was surveyed under our direction by ...P. A. Williamson.....  
 County Surveyor, the field notes and plat of which survey are hereto attached and form part of this report, and after careful  
 deliberation we are of the opinion that said road is practicable, and of public utility, and recommend that it be granted, as  
 located and surveyed, and that it be established and opened.....40.....feet wide."

.....Frank Werner.....  
 .....Dave Espenlaub.....  
 .....Samuel Clarke.....  
 Viewers

# WYANDOTTE COUNTY, KANSAS

Viewers' Report  
of Damages  
Claimed and  
Awarded

And further report that the following is a complete list of the names of all persons (Owners, Agents or Guardians) who filed claims with us for damages or compensation, (which said claims are herewith submitted,) by reason of the location and establishment of said proposed road and the amount awarded to each, by us, to-wit:

| NAMES        | OWNER, AGENT OR GUARDIAN | FRACTIONAL PART     | Sec. | Twp. | R'nge | Acres Appropriated | Am't Claimed | Am't Awarded by Viewers | Commissioners Revision |
|--------------|--------------------------|---------------------|------|------|-------|--------------------|--------------|-------------------------|------------------------|
| Wm. Bachnick |                          | N. W. $\frac{1}{4}$ | 18   | 11   | 23    |                    | \$300.00     |                         | \$300.00               |

Petitioner's  
Affidavit of  
Service of  
Notice

ALSO, upon said 13th day of June 1929, there was presented to said County Board, the affidavit of E. L. Marshall one of the petitioners aforesaid, setting forth that due notice of the view of said proposed road, together with date of meeting of the Viewers, as per published notice of County Clerk, had been served upon each of the persons noted below, who, as Owners, Agents, or Guardians were all the persons through whose premises said road is proposed to be located, to-wit:

| DATE WHEN NOTICE WAS SERVED | NAME OF PERSON | OWNER AGENT OR GUARDIAN | FRACTIONAL PART     | Sec. | Twp. | Range | REMARKS |
|-----------------------------|----------------|-------------------------|---------------------|------|------|-------|---------|
| April 16, 1929              | Wm. Bachnick   |                         | N. W. $\frac{1}{4}$ | 18   | 11   | 23    |         |

Final Order of  
Board of County  
Commissioners

WHEREUPON, on the 18th day of July 1929, the following action thereon was had by said Board of County Commissioners, to-wit:

Upon due consideration, no legal objection having been offered against the establishment of said road, and believing the same to be of public utility, it is ORDERED: that the Viewers' Report of View and Report and Plat of Survey be adopted, and that said road be declared located and established as a public highway in accordance therewith; full record thereof to be made in the County Road Record, as the E. L. Marshall Road, and the Trustees of Delaware Township be notified to cause the same to be opened for public travel.

I CERTIFY, that the foregoing is a complete record of the location and establishment of said E. L. Marshall Road, as required by law to be made, and that the above is a complete record of the proceedings had in establishing the above named road.  
 William Beggs  
 County Clerk.

I, P. A. Williamson, County Surveyor of Wyandotte County, Kansas, hereby certify that I notified the Township Trustee of Delaware Township of the action of the Board of County Commissioners in accepting the E. L. Marshall Road and have notified him this 22nd day of July 1929, to open same as provided by law.  
 P. A. Williamson  
 County Surveyor.

# ROAD RECORD,

95963 Crans & Company, Topeka

..... A. J. Springhorn ..... Road.

BE IT REMEMBERED, That on the 29th day of June 19 29, a road petition signed by A. J. Springhorn and 13 others, was presented to the Board of County Commissioners of Wyandotte County, Kansas, praying for the location of a certain road, said petition being as follows:

To the Honorable Board of County Commissioners of Wyandotte County, Kansas.

The undersigned householders of said county, and residing in the vicinity of the road described below, respectfully petition your honorable body to cause a view to be had for the location of a road in said county, as follows:

Beginning at 14th Street and Steel Road thence in a southeasterly direction to the Wm. Ball Road or Dodd Street, said road to be 50 feet wide

and terminating at said Ball Road.

| Names                | Names                | Names           |
|----------------------|----------------------|-----------------|
| A. J. Springhorn     | Phillip M. Petry     | R. A. Loomis    |
| G. H. Porter         | F. Ed. Brock         | C. F. Proebstel |
| E. F. Johnson        | Lawrence G. Mc Mahon |                 |
| C. E. Leaton         | H. A. Mc Mahon       |                 |
| Geo. J. Zwaschka     | L. J. Martin         |                 |
| Mrs. Alberta Sherwin | F. T. Johnson        |                 |

Petition

Names of Petitioners

State of Kansas, Wyandotte County, ss.

I, the undersigned, a resident householder of said County and State, of lawful age, do solemnly swear that each and every one of the petitioners whose names are subscribed to the above petition is a resident householder of this county, residing in the vicinity of the road proposed to be viewed, and that said names were each written by the hand of or at the request of said petitioners. So help me God.

..... A. J. Springhorn ..... Petitioner

Subscribed and sworn to before me this 29th day of June 19 29.

..... William Beggs ..... County Clerk.

### BOND.

WHEREAS, A. J. Springhorn, as principal petitioner, and others herewith make application to the Board of County Commissioners of said county for a view of a road proposed to be as herein described.

Bond

Now, therefore, we, the undersigned, do bind ourselves firmly, and by these presents promise to pay to the State of Kansas, for the use of said county, the amount of all costs and expenses accruing in case the proceedings had in pursuance of said petition shall not be finally confirmed and established.

Witness our hands this ..... day of ..... 19.....

A. J. Springhorn

C. F. Proebstel

Charles Roe

# WYANDOTTE COUNTY, KANSAS

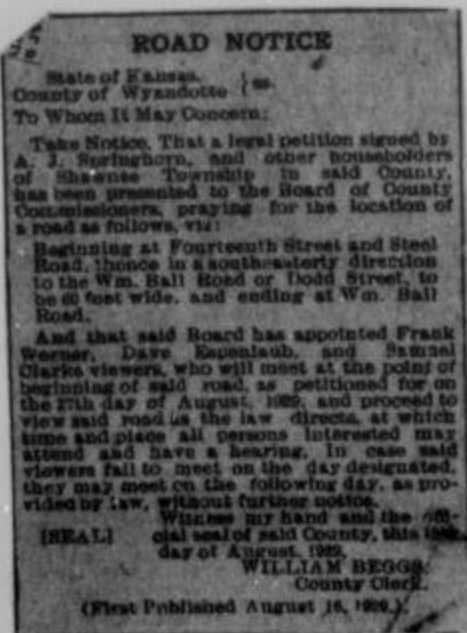
Approval of Bond

WHEREUPON, said bond was approved by the Board, and it appearing to the satisfaction of the Board, that the law had been substantially complied with, it was ordered, that Frank Werner.....  
Dave Espenlaub..... and Samuel Clarke.....  
 be appointed viewers of the proposed road, and that they meet in conjunction with the County Surveyor, at the place of beginning designated in the petition, on the 27th..... day of August..... 1929 and proceed to view and lay out said road, according to law, giving to all parties a hearing, and make due report of their proceedings to the County Board.

Afterwards, To-wit: On the 19th..... day of September..... 1929.....  
William Beggs....., County Clerk, presented to said Board his certificate, under seal, setting forth that pursuant to law he had caused public notice of said road to be published in The Press....., (a weekly paper, published in Kansas City....., Kansas,)

Publication Notice

THIS SPACE FOR PUBLICATION NOTICE.



for two consecutive weeks and that said notice was so published in said newspaper, on the 16th..... day of August....., 1929...., the 23rd..... day of August..... 1929., and the ..... day of ..... 19....., and had also caused similar notice to be posted to public view upon the bulletin board in his office from August 12th..... 1929.. to August 27th....., 1929., and similar notices to be posted in the following places, to-wit: from August 12th..... 1929., to August 27th..... 1929., at the point of beginning..... and from August 12th..... 1929., to August 27th..... 1929., at the end..... and has caused record of same to be made in the County Commissioner's Journal, Vol. "V"..... Page..... 272.....

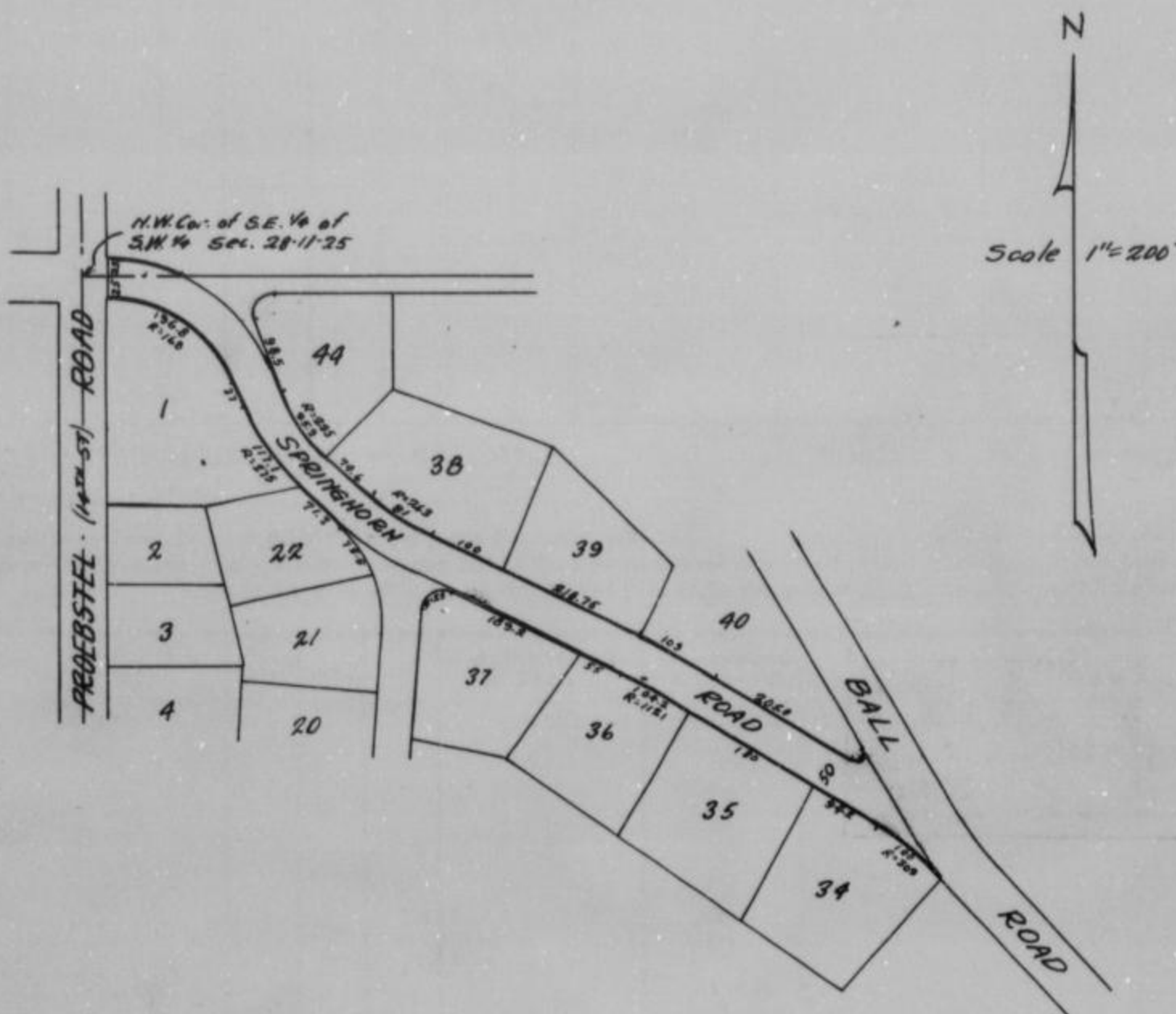
ALSO, upon the 19th..... day of September..... 1929., P. A. Williamson..... County Surveyor presented to said Board his report of said proposed road, with plat and field notes, in words and figures as follows, to-wit:

Pursuant to the order of the Board, I met with Frank Werner....., Dave Espenlaub..... and Samuel Clarke..... viewers, at the place designated, and under the direction of said viewers, proceeded to survey said road as petitioned for, conspicuously marking same throughout, and noting the courses and distances, and I do hereby certify that the following is a correct return of the survey of said road and plat of same, to-wit: Beginning at the intersection of Steel Road with 14th Street; thence southeasterly following Springhorn Road as platted in the plat of Charlroe Sub-division to its intersection with the Ball Road or Dodd Street.

Surveyor's Report

# ROAD RECORD,

A. J. Springhorn Road



County Surveyor's Plat and Field Notes

Viewer's Report of View and Survey

ALSO, upon said... 19th... day of... September... 1929... said Frank Werner, Dave Espenlaub... and... Samuel Clarke... Viewers, presented to said County Board their several reports, as follows, to-wit:

"Pursuant to Commissioners' Notice, we met at the point... of beginning... in... Shawnee... Township, on the... 27th... day of... August... 1929... and taking to our assistance... and... as chain carriers, and... as marker, proceeded to view the route of the road petitioned for, which was surveyed under our direction by... P. A. Williamson... County Surveyor, the field notes and plat of which survey are hereto attached and form part of this report, and after careful deliberation we are of the opinion that said road is practicable, and of public utility, and recommend that it be granted, as located and surveyed, and that it be established and opened... 50... feet wide."

Frank Werner  
 Dave Espenlaub  
 Samuel Clarke

} Viewers



## WYANDOTTE COUNTY, KANSAS

Viewers' Report  
of Damages  
Claimed and  
Awarded

And further report that the following is a complete list of the names of all persons (Owners, Agents or Guardians) who filed claims with us for damages or compensation, (which said claims are herewith submitted,) by reason of the location and establishment of said proposed road and the amount awarded to each, by us, to-wit:

| NAMES         | OWNER, AGENT OR GUARDIAN                       | FRACTIONAL PART | Sec. | Twp. | R'nge | Acres Appropriated | Am't Claimed | Am't Awarded by Viewers | Commissioners Revision |
|---------------|--|-----------------|------|------|-------|--------------------|--------------|-------------------------|------------------------|
| Jas. D. Hontz | Part of N.E. $\frac{1}{4}$ -S.W. $\frac{1}{4}$ |                 | 28   | 11   | 25    |                    |              |                         | \$50.00                |

Petitioner's  
Affidavit of  
Service of  
Notice

ALSO, upon said.....day of.....19....., there was presented to said County Board, the affidavit of.....one of the petitioners aforesaid, setting forth that due notice of the.....of said proposed road, together with date of meeting of the Viewers, as per published notice of County Clerk, had been served upon each of the persons noted below, who, as Owners, Agents, or Guardians were all the persons through whose premises said road is proposed to be located, to-wit:

| DATE WHEN NOTICE WAS SERVED | NAME OF PERSON | OWNER AGENT OR GUARDIAN | FRACTIONAL PART | Sec. | Twp. | Range | REMARKS |
|-----------------------------|----------------|-------------------------|-----------------|------|------|-------|---------|
|                             |                |                         |                 |      |      |       |         |

Final Order of  
Board of County  
Commissioners

WHEREUPON, on the 19th day of September, 1929, the following action thereon was had by said Board of County Commissioners, to-wit:

Upon due consideration, no legal objection having been offered against the establishment of said road, and believing the same to be of public utility, it is ORDERED: that the Viewers' Report of View and Report and Plat of Survey be adopted, and that said road be declared located and established as a public highway in accordance therewith; full record thereof to be made in the County Road Record, as the A. J. Springhorn Road, and the Trustees of Shawnee Township be notified to cause the same to be opened for public travel.

I CERTIFY, that the foregoing is a complete record of the location and establishment of said.....  
A. J. Springhorn Road, as required by law to be made, and that the above is a complete record of the proceedings had in establishing the above named road.

William Beggs  
County Clerk.

I, P. A. Williamson, County Surveyor of Wyandotte County, Kansas, hereby certify that I notified the Township Trustee of Shawnee Township of the action of the Board of County Commissioners in accepting the A. J. Springhorn Road and have notified him this..... day of.....19....., to open same as provided by law.

P. A. Williamson  
County Surveyor.

# ROAD RECORD,

95983 Crane & Company, Topeka

..... P. D. Reed ..... Road.

BE IT REMEMBERED, That on the 19th day of July 1929, a road petition signed by P. D. Reed and 14 others, was presented to the Board of County Commissioners of Wyandotte County, Kansas, praying for the location of a certain road, said petition being as follows:

To the Honorable Board of County Commissioners of Wyandotte County, Kansas.

The undersigned householders of said county, and residing in the vicinity of the road described below, respectfully petition your honorable body to cause a view to be had for the location of a road in said county, as follows:

Beginning at the intersection of the North & South center line thru the N. E. 1/4 of Sec. 20-11-24 and the J. C. Warren Road; Thence North 1/2 mile to the Wm. Prather Road.

and terminating at .....

| Names            | Names              | Names             |
|------------------|--------------------|-------------------|
| Emma Hicks       | Roland Campbell    | John Holmes       |
| B. R. Shupe      | Mrs. Nellie Barton | Mrs. Hazel Holmes |
| L. N. Stephenson | V. V. Barton       | Mrs. Thelma Butts |
| P. D. Reed       | Dr. C. N. Butts    | Gail Butts        |
| F. L. Cantrell   | Mrs. Butts         |                   |
| Mrs. R. Campbell |                    |                   |

State of Kansas, Wyandotte County, ss.

I, the undersigned, a resident householder of said County and State, of lawful age, do solemnly swear that each and every one of the petitioners whose names are subscribed to the above petition is a resident householder of this county, residing in the vicinity of the road proposed to be viewed, and that said names were each written by the hand of or at the request of said petitioners. So help me God.

..... P. D. Reed ..... Petitioner

Subscribed and sworn to before me this 19th day of July 1929.

..... Le Roy wheat .....  
Notary Public  
My Com. Expires Jan. 25, 1931

### BOND.

WHEREAS, ....., as principal petitioner, and others herewith make application to the Board of County Commissioners of said county for a view of a road proposed to be ..... as herein described.

Now, therefore, we, the undersigned, do bind ourselves firmly, and by these presents promise to pay to the State of Kansas, for the use of said county, the amount of all costs and expenses accruing in case the proceedings had in pursuance of said petition shall not be finally confirmed and established.

Witness our hands this ..... day of ..... 19.....

..... P. D. Reed .....  
Lester N. Stephenson  
Freeman Cantrell  
B. R. Shupe

Petition

Names of Petitioners

Bond

# WYANDOTTE COUNTY, KANSAS

Approval of  
Bond

WHEREUPON, said bond was approved by the Board, and it appearing to the satisfaction of the Board, that the law had been substantially complied with, it was ordered, that Frank Werner.....  
Dave Espenlaub..... and Samuel Clarke.....  
be appointed viewers of the proposed road, and that they meet in conjunction with the County Surveyor, at the place of beginning designated in the petition, on the 8th..... day of October..... 1929 and proceed to view and lay out said road, according to law, giving to all parties a hearing, and make due report of their proceedings to the County Board.

Afterwards, To-wit: On the 10th..... day of October..... 1929..  
..... William Beggs....., County Clerk, presented to said Board his certificate, under seal, setting forth that pursuant to law he had caused public notice of said road to be published in  
..... The Press....., (a weekly paper, published in..... Kansas City....., Kansas,)

Publication  
Notice

THIS SPACE FOR PUBLICATION NOTICE.



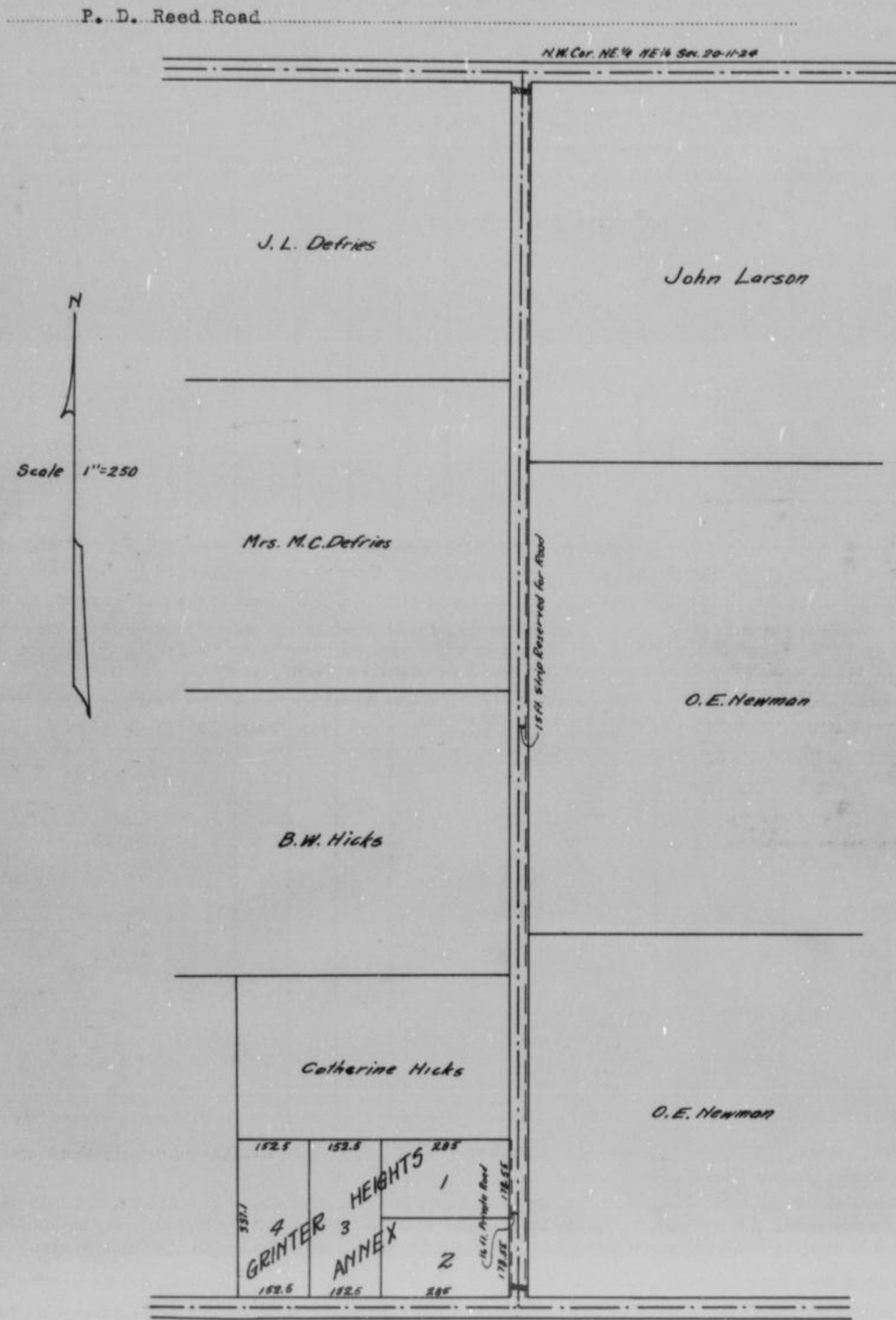
for two consecutive weeks and that said notice was so published in said newspaper, on the 20th..... day of September....., 1929.,  
the 27th..... day of September..... 1929., and the  
..... day of..... 19....., and had also caused  
similar notice to be posted to public view upon the bulletin board in his  
office from September 16th..... 1929 to  
October 8th....., 1929., and similar  
notices to be posted in the following places, to-wit: from.....  
September 16th..... 1929., to October 8th..... 1929.,  
at the point of beginning..... and from  
September 16th..... 1929., to October 8th..... 1929.,  
at the end..... and has caused  
record of same to be made in the County Commissioner's Journal,  
Vol. "V"..... Page 276.....

ALSO, upon the 10th..... day of October..... 1929., P. A. Williamson.....  
County Surveyor presented to said Board his report of said proposed road, with plat and field notes, in words and figures as  
follows, to-wit:

Pursuant to the order of the Board, I met with Frank Werner, Dave Espenlaub.....  
and Samuel Clarke..... viewers, at the place designated, and  
under the direction of said viewers, proceeded to survey said road as petitioned for, conspicuously marking same through-  
out, and noting the courses and distances, and I do hereby certify that the following is a correct return of the survey of said  
road and plat of same, to-wit: Beginning at the S. W. corner of the E 1/2 of the NE 1/4 of sec.  
20-11-24 said point being in the J. C. Warren Road. Thence north one-half mile to the  
Wm. prather Road.

Surveyor's  
Report

# ROAD RECORD,



County Surveyor's Plat and Field Notes

Viewer's Report of View and Survey

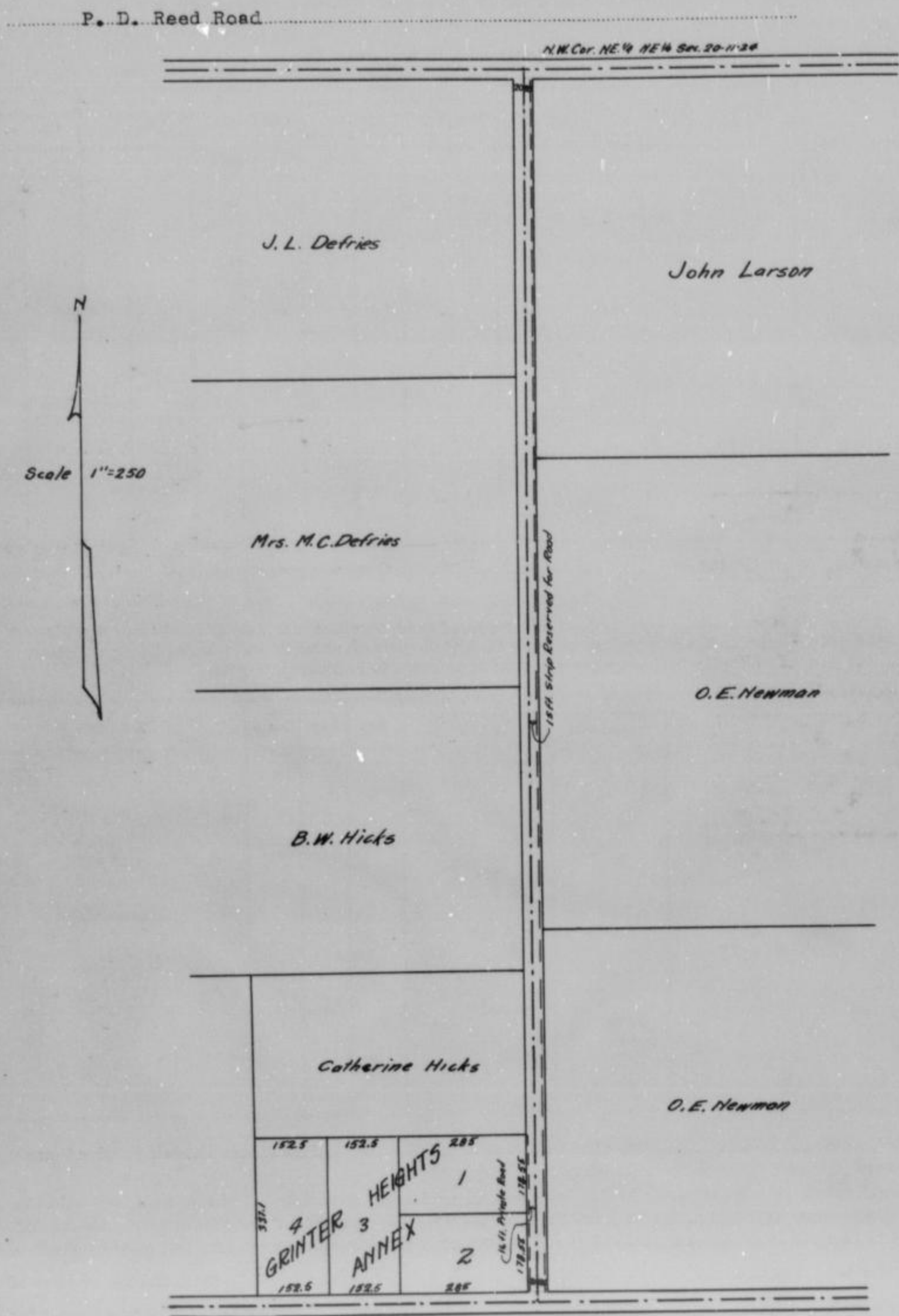
ALSO, upon said 10th day of October 1929, said Frank Werner, Dave Espenlaub and Samuel Clarke Viewers, presented to said County Board their several reports, as follows, to-wit:

"Pursuant to Commissioners' Notice, we met at the point of beginning in Wyandotte Township, on the 8th day of October 1929 and taking to our assistance and as chain carriers, and as marker, proceeded to view the route of the road petitioned for, which was surveyed under our direction by P. A. Williamson County Surveyor, the field notes and plat of which survey are hereto attached and form part of this report, and after careful deliberation we are of the opinion that said road is practicable, and of public utility, and recommend that it be granted, as located and surveyed, and that it be established and opened 40 feet wide."

Frank Werner  
 Dave Espenlaub  
 Samuel Clarke

} Viewers

# ROAD RECORD,



County Surveyor's Plat and Field Notes

Viewer's Report of View and Survey

ALSO, upon said 10th day of October 1929, said Frank Werner, Dave Espenlaub and Samuel Clarke Viewers, presented to said County Board their several reports, as follows, to-wit:

"Pursuant to Commissioners' Notice, we met at the point of beginning in Wyandotte Township, on the 8th day of October 1929 and taking to our assistance \_\_\_\_\_ and \_\_\_\_\_ as chain carriers, and \_\_\_\_\_ as marker, proceeded to view the route of the road petitioned for, which was surveyed under our direction by P. A. Williamson County Surveyor, the field notes and plat of which survey are hereto attached and form part of this report, and after careful deliberation we are of the opinion that said road is practicable, and of public utility, and recommend that it be granted, as located and surveyed, and that it be established and opened 40 feet wide."

Frank Werner  
 Dave Espenlaub  
 Samuel Clarke  
 Viewers

## WYANDOTTE COUNTY, KANSAS

Viewers' Report  
of Damages  
Claimed and  
Awarded

And further report that the following is a complete list of the names of all persons (Owners, Agents or Guardians) who filed claims with us for damages or compensation, (which said claims are herewith submitted,) by reason of the location and establishment of said proposed road and the amount awarded to each, by us, to-wit:

| NAMES             | OWNER, AGENT OR GUARDIAN | FRACTIONAL PART | Sec. | Twp. | R'ng | Acres Appropriated | Am't Claimed | Am't Awarded by Viewers | Commissioners Revision |
|-------------------|--------------------------|-----------------|------|------|------|--------------------|--------------|-------------------------|------------------------|
| N O D A M A G E S |                          |                 |      |      |      |                    |              |                         |                        |

Petitioner's  
Affidavit of  
Service of  
Notice

ALSO, upon said.....day of.....19....., there was presented to said County Board, the affidavit of.....one of the petitioners aforesaid, setting forth that due notice of the.....of said proposed road, together with date of meeting of the Viewers, as per published notice of County Clerk, had been served upon each of the persons noted below, who, as Owners, Agents, or Guardians were all the persons through whose premises said road is proposed to be located, to-wit:

| DATE WHEN NOTICE WAS SERVED | NAME OF PERSON | OWNER AGENT OR GUARDIAN | FRACTIONAL PART | Sec. | Twp. | Range | REMARKS |
|-----------------------------|----------------|-------------------------|-----------------|------|------|-------|---------|
|                             |                |                         |                 |      |      |       |         |

Final Order of  
Board of County  
Commissioners

WHEREUPON, on the 10th day of October 19.29., the following action thereon was had by said Board of County Commissioners, to-wit:

Upon due consideration, no legal objection having been offered against the establishment of said road, and believing the same to be of public utility, it is ORDERED: that the Viewers' Report of View and Report and Plat of Survey be adopted, and that said road be declared located and established as a public highway in accordance therewith; full record thereof to be made in the County Road Record, as the P. D. Reed Road, and the Trustees of Wyandotte Township be notified to cause the same to be opened for public travel.

I CERTIFY, that the foregoing is a complete record of the location and establishment of said.....  
P. D. Reed Road, as required by law to be made, and  
that the above is a complete record of the proceedings had in establishing the above named road.  
William Beggs  
County Clerk.

I, P. A. Williamson, County Surveyor of Wyandotte County, Kansas, hereby certify that I notified the Township Trustee of Wyandotte Township of the action of the Board of County Commissioners in accepting the P.D. Reed Road and have notified him this 10th day of October 19.29, to open same as provided by law.

P. A. Williamson  
County Surveyor.

# ROAD RECORD,

95988 Crane & Company, Topeka

.....Chas. W. Perkins..... Road.

BE IT REMEMBERED, That on the 9th day of May 19 29, a road petition signed by Chas. W. Perkins and 12 others, was presented to the Board of County Commissioners of Wyandotte County, Kansas, praying for the location of a certain road, said petition being as follows:

To the Honorable Board of County Commissioners of Wyandotte County, Kansas.

The undersigned householders of said county, and residing in the vicinity of the road described below, respectfully petition your honorable body to cause a view to be had for the location of a road in said county, as follows:

Beginning at the southwest corner of the northeast 1/4 of the northeast 1/4 of section 35, township 10, range 24; thence in a westerly direction one-half mile more or less to the C. H. N. Moore Road.

and terminating at.....

| Names              | Names             | Names         |
|--------------------|-------------------|---------------|
| Charles W. Perkins | Everatt Dillon    | William Beggs |
| Frank Orup         | George Polster    |               |
| Essie B. Wymore    | A. H. Montgomery  |               |
| C. E. Hewitt       | C. L. Brown       |               |
| J. H. Miller       | Wm. A. Mc Farland |               |
| Fred W. Chandler   | Wm. M. Seeman     |               |

State of Kansas, Wyandotte County, ss.

I, the undersigned, a resident householder of said County and State, of lawful age, do solemnly swear that each and every one of the petitioners whose names are subscribed to the above petition is a resident householder of this county, residing in the vicinity of the road proposed to be viewed, and that said names were each written by the hand of or at the request of said petitioners. So help me God.

.....Charles W. Perkins..... Petitioner

Subscribed and sworn to before me this 9th day of May 19 29

William Beggs  
Joseph B. Lynch  
Dep. County Clerk.

### BOND.

WHEREAS....., as principal petitioner, and others herewith make application to the Board of County Commissioners of said county for a view of a road proposed to be.....as herein described.

Now, therefore, we, the undersigned, do bind ourselves firmly, and by these presents promise to pay to the State of Kansas, for the use of said county, the amount of all costs and expenses accruing in case the proceedings had in pursuance of said petition shall not be finally confirmed and established.

Witness our hands this.....day of..... 19.....

.....Charles W. Perkins.....

.....William Beggs.....

Petition

Names of Petitioners

Bond

# WYANDOTTE COUNTY, KANSAS

Approval of Bond

WHEREUPON, said bond was approved by the Board, and it appearing to the satisfaction of the Board, that the law had been substantially complied with, it was ordered, that Frank Werner and Samuel Clarke and Dave Espenlaub be appointed viewers of the proposed road, and that they meet in conjunction with the County Surveyor, at the place of beginning designated in the petition, on the 8th day of October 1929 and proceed to view and lay out said road, according to law, giving to all parties a hearing, and make due report of their proceedings to the County Board.

Afterwards, To-wit: On the 24th day of October 1929.

William Beggs, County Clerk, presented to said Board his certificate, under seal, setting forth that pursuant to law he had caused public notice of said road to be published in Teh Press, (a weekly paper, published in Kansas City, Kansas,) for two consecutive weeks and that said notice was so published in said newspaper, on the 20th day of September, 1929, the 27th day of September 1929, and the \_\_\_\_\_ day of \_\_\_\_\_ 19\_\_\_\_, and had also caused similar notice to be posted to public view upon the bulletin board in his office from September 16th 1929 to October 8th 1929, and similar notices to be posted in the following places, to-wit: from September 16th 1929, to October 8th 1929, at the point of beginning \_\_\_\_\_ and from September 16th 1929, to October 8th 1929, at the end \_\_\_\_\_ and has caused record of same to be made in the County Commissioner's Journal, Vol. "u" Page 279.

THIS SPACE FOR PUBLICATION NOTICE.

State of Kansas  
Wyandotte County  
To whom it May Concern:  
Take notice That a legal petition signed by Chas. W. Perkins and other householders of Quindaro Township, in said County has been presented to the Board of County Commissioners, praying for the location of a road, as follows, viz:  
Beginning at the S. E. Corner of N. E.  $\frac{1}{4}$  of N. E.  $\frac{1}{4}$  of Sec. 35-10-24 thence in a westerly direction one-half mile more or less to the C. H. N. Moore Road.  
And that said Board has appointed Frank Werner, Samuel Clarke and Dave Espenlaub, viewers, who will meet at the point of beginning of said road, as petitioned for on the 8th day of October, 1929 and proceed to view said road, as the law directs at which time and place all persons interested may attend and have a hearing. In case said viewers fail to meet on the day designated, they may meet on the following day, as provided by law, without further notice.  
Witness my hand and the official seal of said County, this 16th day of September, 1929.  
WILLIAM BEGGS,  
County Clerk.  
(First Published, September 20, 1929)

Publication Notice

ALSO, upon the 24th day of October 1929, P. A. Williamson County Surveyor presented to said Board his report of said proposed road, with plat and field notes, in words and figures as follows, to-wit:

Pursuant to the order of the Board, I met with Frank Werner, Samuel Clarke and Dave Espenlaub viewers, at the place designated, and under the direction of said viewers, proceeded to survey said road as petitioned for, conspicuously marking same throughout, and noting the courses and distances, and I do hereby certify that the following is a correct return of the survey of said road and plat of same, to-wit: Beginning at the N. E. corner of the S. E.  $\frac{1}{4}$  of the N. E.  $\frac{1}{4}$  of Sec. 35-10-24. Thence west one-half mile to the C. H. N. Moore Road.

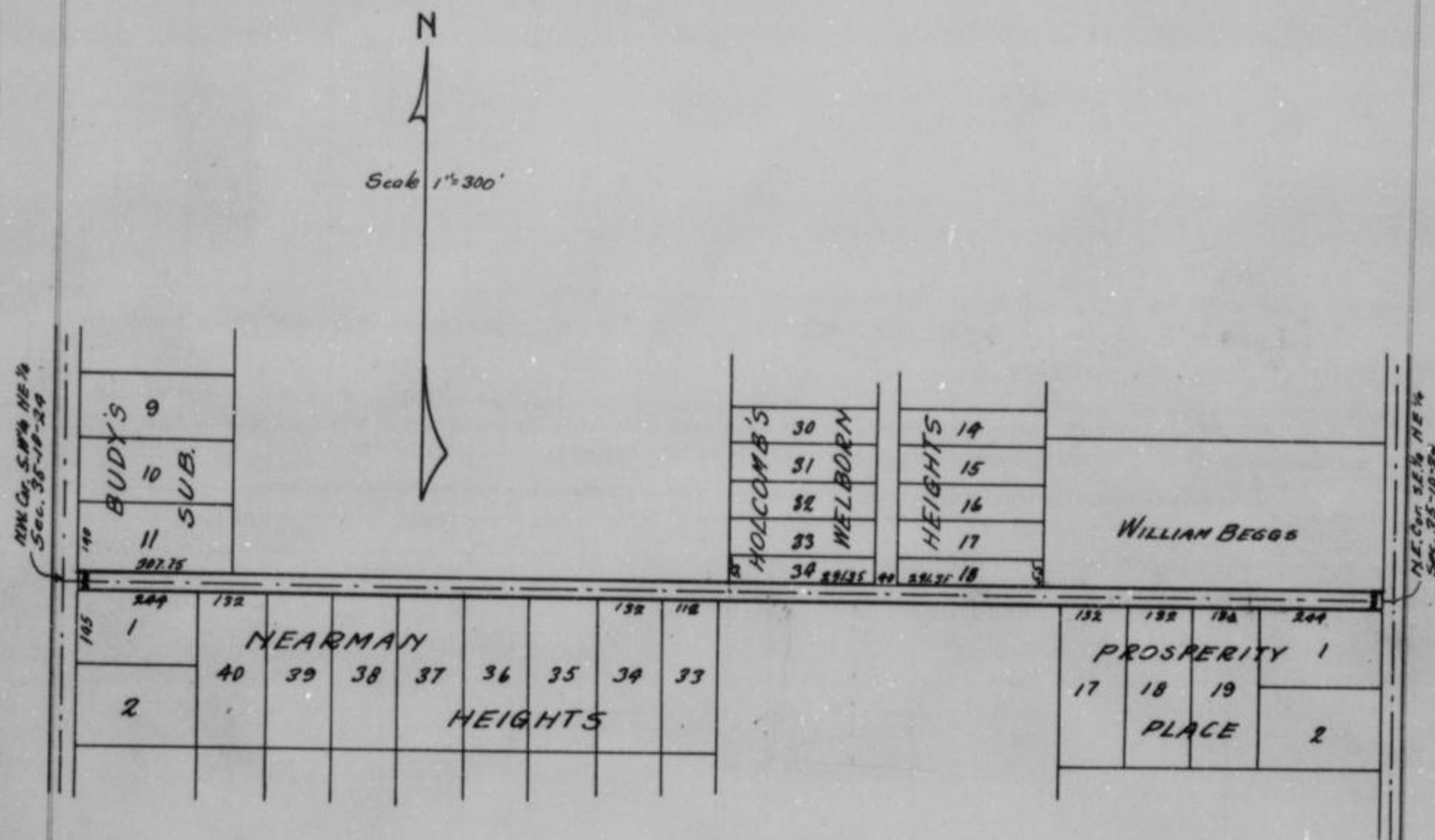
Surveyor's Report



# ROAD RECORD,

Charles W. Perkins Road.

County Surveyor's Plat and Field Notes



Viewer's Report of View and Survey

ALSO, upon said 24th day of October 19.29, said Frank Werner, Samuel Clarke and Dave Espenlaub Viewers, presented to said County Board their several reports, as follows, to-wit:

"Pursuant to Commissioners' Notice, we met at the point of beginning in Quindaro Township, on the 8th day of October 19.29, and taking to our assistance and as chain carriers, and as marker, proceeded to view the route of the road petitioned for, which was surveyed under our direction by P. A. Williamson County Surveyor, the field notes and plat of which survey are hereto attached and form part of this report, and after careful deliberation we are of the opinion that said road is practicable, and of public utility, and recommend that it be granted, as located and surveyed, and that it be established and opened 40 feet wide."

Frank Werner  
 Samuel Clarke  
 Dave Espenlaub

} Viewers

## WYANDOTTE COUNTY, KANSAS

Viewers' Report  
of Damages  
Claimed and  
Awarded

And further report that the following is a complete list of the names of all persons (Owners, Agents or Guardians) who filed claims with us for damages or compensation, (which said claims are herewith submitted,) by reason of the location and establishment of said proposed road and the amount awarded to each, by us, to-wit:

| NAMES   | OWNER, AGENT OR GUARDIAN | FRACTIONAL PART                     | Sec. | Twp. | R'nge | Acres Appropriated | Am't Claimed | Am't Awarded by Viewers | Commissioners Revision |
|---|--------------------------|-------------------------------------|------|------|-------|--------------------|--------------|-------------------------|------------------------|
| Contract Holder Henry Skorga<br>Title in F. Holcomb | }                        | Lot 18 Holcomb's<br>Welborn Heights |      |      |       |                    | \$700.00     |                         | 0.00                   |
| F. W. Chandler                                      |                          | Lot 34 Holcomb's<br>welborn Heights |      |      |       |                    | \$600.00     |                         | \$125.00               |

Petitioner's  
Affidavit of  
Service of  
Notice

ALSO, upon said 28th day of September 1929, there was presented to said County Board, the affidavit of Chas. W. Perkins one of the petitioners aforesaid, setting forth that due notice of the of said proposed road, together with date of meeting of the Viewers, as per published notice of County Clerk, had been served upon each of the persons noted below, who, as Owners, Agents, or Guardians were all the persons through whose premises said road is proposed to be located, to-wit:

| DATE WHEN NOTICE WAS SERVED | NAME OF PERSON   | OWNER AGENT OR GUARDIAN | FRACTIONAL PART | Sec. | Twp. | Range | REMARKS |
|-----------------------------|------------------|-------------------------|-----------------|------|------|-------|---------|
| Sept. 28, 1929              | Fred W. Chandler |                         |                 |      |      |       |         |

Final Order of  
Board of County  
Commissioners

WHEREUPON, on the 24th day of October 1929, the following action thereon was had by said Board of County Commissioners, to-wit:

Upon due consideration, no legal objection having been offered against the establishment of said road, and believing the same to be of public utility, it is ORDERED: that the Viewers' Report of View and Report and Plat of Survey be adopted, and that said road be declared located and established as a public highway in accordance therewith; full record thereof to be made in the County Road Record, as the Charles W. Perkins Road, and the Trustees of Quindaro Township be notified to cause the same to be opened for public travel.

I CERTIFY, that the foregoing is a complete record of the location and establishment of said Charles W. Perkins Road, as required by law to be made, and that the above is a complete record of the proceedings had in establishing the above named road.  
William Beggs  
County Clerk.

I, P. A. Williamson, County Surveyor of Wyandotte County, Kansas, hereby certify that I notified the Township Trustee of Quindaro Township of the action of the Board of County Commissioners in accepting the Charles W. Perkins Road and have notified him this 1st day of November 1929, to open same as provided by law.

P. A. Williamson  
County Surveyor.

# ROAD RECORD,

95863 Crane & Company, Topeka

..... E. G. Mc Donald ..... Road.

BE IT REMEMBERED, That on the 18th day of November 1929, a road petition signed by E. G. Mc Donald and 12 others, was presented to the Board of County Commissioners of Wyandotte County, Kansas, praying for the location of a certain road, said petition being as follows:

To the Honorable Board of County Commissioners of Wyandotte County, Kansas.

The undersigned householders of said county, and residing in the vicinity of the road described below, respectfully petition your honorable body to cause a view to be had for the location of a road in said county, as follows:

Beginning at the west line of lot 11 in Gray's Park. Thence in a southeasterly direction across lots 11-12 and 13 to the east line of Gray's Park.

and terminating at the east line of Gray's Park.

| Names          | Names         | Names           |
|----------------|---------------|-----------------|
| David Walberg  | Dan Dugan     | A. E. Blockford |
| J. Brown       | T. W. Dugan   |                 |
| E. F. Weeks    | Glen Davidson |                 |
| Chas. Cook     | Joe Austin    |                 |
| Troy Emerson   | Wm. F. Roff   |                 |
| G. M. Thompson |               |                 |

State of Kansas, Wyandotte County, ss.

I, the undersigned, a resident householder of said County and State, of lawful age, do solemnly swear that each and every one of the petitioners whose names are subscribed to the above petition is a resident householder of this county, residing in the vicinity of the road proposed to be viewed, and that said names were each written by the hand of or at the request of said petitioners. So help me God.

..... E. G. Mc Donald ..... Petitioner

Subscribed and sworn to before me this 18th day of November 19 29

..... William Beggs .....  
County Clerk.

### BOND.

WHEREAS, ....., as principal petitioner, and others herewith make application to the Board of County Commissioners of said county for a view of a road proposed to be ..... as herein described.

Now, therefore, we, the undersigned, do bind ourselves firmly, and by these presents promise to pay to the State of Kansas, for the use of said county, the amount of all costs and expenses accruing in case the proceedings had in pursuance of said petition shall not be finally confirmed and established.

Witness our hands this ..... day of ..... 19 .....

..... Louis Palmer .....

..... E. G. Mc Donald .....

Petition

Names of Petitioners

Bond

# WYANDOTTE COUNTY, KANSAS

Approval of  
Bond

WHEREUPON, said bond was approved by the Board, and it appearing to the satisfaction of the Board, that the law had been substantially complied with, it was ordered, that..... **Frank Werner**.....  
**Dave Espenlaub**..... and..... **Samuel Clarke**.....  
be appointed viewers of the proposed road, and that they meet in conjunction with the County Surveyor, at the place of beginning designated in the petition, on the..... **10th**..... day of..... **December**..... 19..29 and proceed to view and lay out said road, according to law, giving to all parties a hearing, and make due report of their proceedings to the County Board.

Afterwards, To-wit: On the..... **16th**..... day of..... **December**..... 1929.....  
..... **William Beggs**..... County Clerk, presented to said Board his certificate, under seal, setting forth that pursuant to law he had caused public notice of said road to be published in..... **The Press**..... (a weekly paper, published in..... **Kansas City**....., Kansas.)

THIS SPACE FOR PUBLICATION NOTICE.

**ROAD NOTICE**  
State of Kansas  
Wyandotte County  
To Whom it May Concern:  
Take notice, That a legal petition signed by E. G. McDonald and other householders of Shawnee Township, in said County, has been presented to the Board of County Commissioners, praying for the location of a road, as follows, viz:  
Beginning at the west line of lot 11 in Gray's Park, thence in a southeasterly direction across lots 11-12-13 to the east line of Gray's Park.  
And that said Board has appointed Frank Werner, Dave Espenlaub, and Samuel Clarke viewers, who will meet at the point of beginning of said road, as petitioned for on the 10th day of December, 1929, and proceed to view said road, as the law directs at which time and place all persons interested may attend and have a hearing. In case said viewers fail to meet on the day designated, they may meet on the following day, as provided by law, without further notice.  
Witness my hand and the official seal of said County, this 16th day of November, 1929.  
**WILLIAM BEGGS,**  
County Clerk.  
(First Published, November 22, 1929)

for two consecutive weeks and that said notice was so published in said newspaper, on the..... **22nd**..... day of..... **November**....., 19..29., the..... **29th**..... day of..... **November**..... 1929., and the..... day of..... 19....., and had also caused similar notice to be posted to public view upon the bulletin board in his office from..... **November 19th**..... 1929.. to..... **December 10th**....., 1929., and similar notices to be posted in the following places, to-wit: from..... **November 19th**..... 19..29., to..... **December 10th**..... 19..29., at..... **the point of beginning**..... and from..... **November 19th**..... 19..29., to..... **December 10th**..... 19..29., at..... **the end**..... and has caused record of same to be made in the County Commissioner's Journal, Vol..... "v"..... Page..... 297.....

ALSO, upon the..... **10th**..... day of..... **December**..... 1929., **P. A. Williamson**..... County Surveyor presented to said Board his report of said proposed road, with plat and field notes, in words and figures as follows, to-wit:

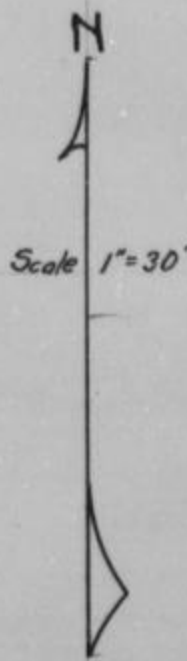
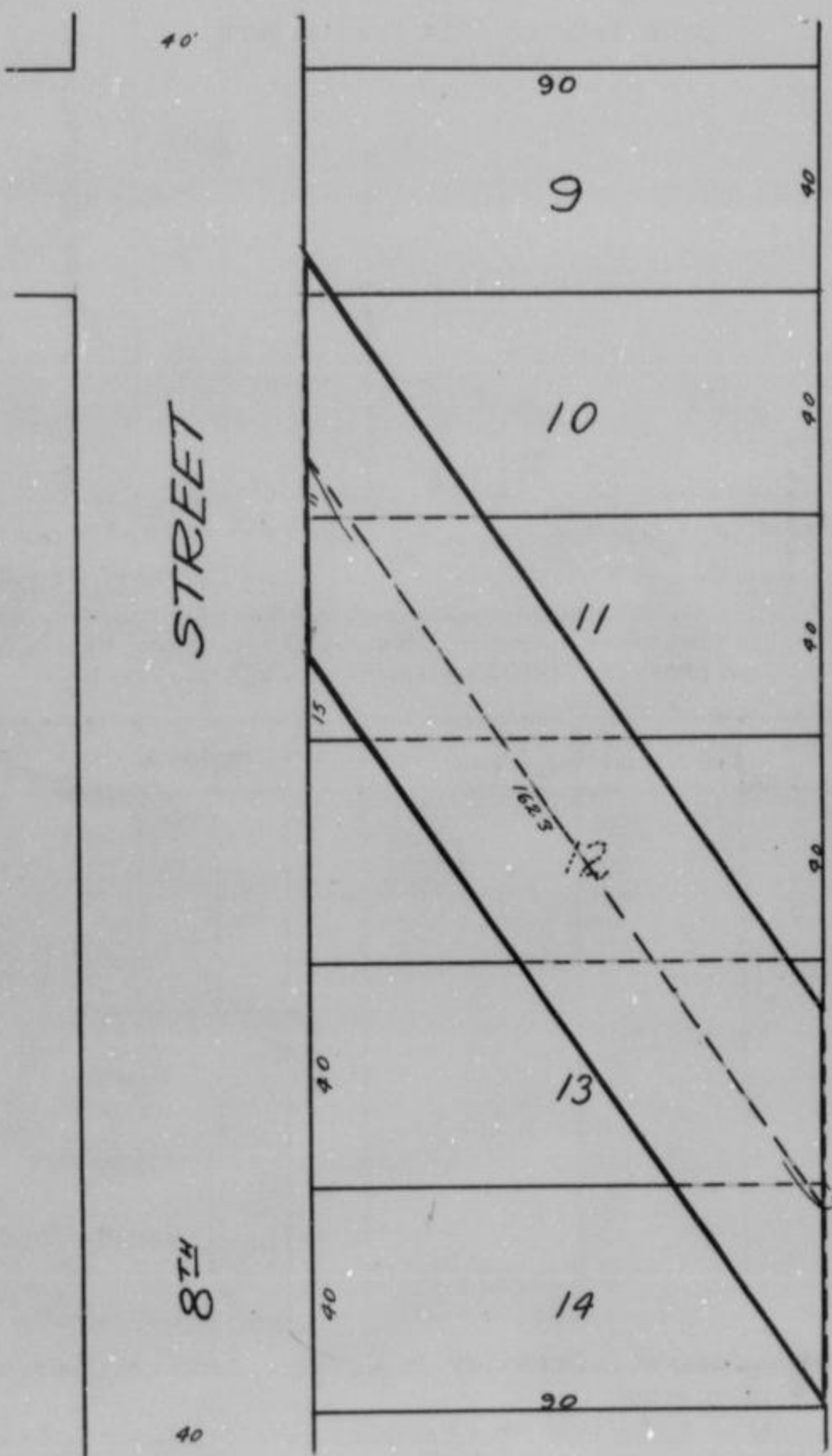
Pursuant to the order of the Board, I met with..... **Frank Werner, Dave Espenlaub**..... and..... **Samuel Clarke**..... viewers, at the place designated, and under the direction of said viewers, proceeded to survey said road as petitioned for, conspicuously marking same throughout, and noting the courses and distances, and I do hereby certify that the following is a correct return of the survey of said road and plat of same, to-wit: **Beginning at a point 11 feet north of the southwest corner of Lot 10 in Gray's Park. Thence in a southeasterly direction a straight line to a point 4 feet south of the northeast corner of lot 14 in said Addition. Meaning to describe the center line of a 40 foot road and taking parts of lots 9 to 14 inclusive.**

Publication  
Notice

Surveyor's  
Report

# ROAD RECORD,

E. G. Mc Donald Road



County Surveyor's Plat and Field Notes

Viewer's Report of View and Survey

ALSO, upon said 16th day of December 19.29, said Frank Werner, Dave Espenlaub and Samuel Clarke Viewers, presented to said County Board their several reports, as follows, to-wit:

"Pursuant to Commissioners' Notice, we met at the point of beginning in Shawnee Township, on the 10th day of December 19.29, and taking to our assistance and as chain carriers, and as marker, proceeded to view the route of the road petitioned for, which was surveyed under our direction by P. A. Williamson County Surveyor, the field notes and plat of which survey are hereto attached and form part of this report, and after careful deliberation we are of the opinion that said road is practicable, and of public utility, and recommend that it be granted, as located and surveyed, and that it be established and opened 40 feet wide."

Frank Werner }  
 Dave Espenlaub } Viewers  
 Samuel Clarke }

# WYANDOTTE COUNTY, KANSAS

Viewers' Report of Damages Claimed and Awarded

And further report that the following is a complete list of the names of all persons (Owners, Agents or Guardians) who filed claims with us for damages or compensation, (which said claims are herewith submitted,) by reason of the location and establishment of said proposed road and the amount awarded to each, by us, to-wit:

| NAMES            | OWNER, AGENT OR GUARDIAN | FRACTIONAL PART                  | Sec. | Twp. | R'ng | Acres Appropriated | Am't Claimed | Am't Awarded by Viewers | Commissioners Revision |
|------------------|--------------------------|----------------------------------|------|------|------|--------------------|--------------|-------------------------|------------------------|
| Emma C. Bartlett |                          | Part lots 9, 10 & 11 Gray's Park |      |      |      |                    |              |                         | \$100.00               |
| Roy I. Poe       |                          | Part lots 13 & 14 Gray's Park    |      |      |      |                    |              |                         | \$50.00                |

Petitioner's Affidavit of Service of Notice

ALSO, upon said.....day of.....19.....; there was presented to said County Board, the affidavit of.....one of the petitioners aforesaid, setting forth that due notice of the.....of said proposed road, together with date of meeting of the Viewers, as per published notice of County Clerk, had been served upon each of the persons noted below, who, as Owners, Agents, or Guardians were all the persons through whose premises said road is proposed to be located, to-wit:

| DATE WHEN NOTICE WAS SERVED | NAME OF PERSON | OWNER AGENT OR GUARDIAN | FRACTIONAL PART | Sec. | Twp. | Range | REMARKS |
|-----------------------------|----------------|-------------------------|-----------------|------|------|-------|---------|
|                             |                |                         |                 |      |      |       |         |

Final Order of Board of County Commissioners

WHEREUPON, on the 16th day of December, 1929, the following action thereon was had by said Board of County Commissioners, to-wit:

Upon due consideration, no legal objection having been offered against the establishment of said road, and believing the same to be of public utility, it is ORDERED: that the Viewers' Report of View and Report and Plat of Survey be adopted, and that said road be declared located and established as a public highway in accordance therewith; full record thereof to be made in the County Road Record, as the E. G. Mc Donald Road, and the Trustees of Shawnee Township be notified to cause the same to be opened for public travel.

I CERTIFY, that the foregoing is a complete record of the location and establishment of said.....  
E. G. Mc Donald Road, as required by law to be made, and that the above is a complete record of the proceedings had in establishing the above named road.

.....William Beggs.....  
County Clerk.

I, P. A. Williamson, County Surveyor of Wyandotte County, Kansas, hereby certify that I notified the Township Trustee of Shawnee Township of the action of the Board of County Commissioners in accepting the..... Road and have notified him this 17th day of December, 19....., to open same as provided by law.

.....P. A. Williamson.....  
County Surveyor.

# ROAD RECORD,

95883 Crane & Company, Topeka

..... J. B. Wilson ..... Road.

BE IT REMEMBERED, That on the 18th day of November 19. 29., a road petition signed by Mrs. J. B. Wilson and 14 others, was presented to the Board of County Commissioners of Wyandotte County, Kansas, praying for the location of a certain road, said petition being as follows:

To the Honorable Board of County Commissioners of Wyandotte County, Kansas.

The undersigned householders of said county, and residing in the vicinity of the road described below, respectfully petition your honorable body to cause a view to be had for the location of a road in said county, as follows:

Beginning at the center of Sec. 2-11-23. Thence south to the Reidy Road.

and terminating at said Reidy Road.

| Names               | Names             | Names            |
|---------------------|-------------------|------------------|
| Mrs. Alice Havenner | Lesley Howlett    | Ellis Waldron    |
| Frank Lockwood      | J. Boring         | L. Stuart        |
| Miss Mable Geiger   | Geo. W. Addison   | Clara S. Coulter |
| Axel Norman         | Mrs. Geo. Addison | George C. Allis  |
| J. B. Wilson        | Mrs. Wm. Lytle    |                  |

Petition

Names of Petitioners

State of Kansas, Wyandotte County, ss.

I, the undersigned, a resident householder of said County and State, of lawful age, do solemnly swear that each and every one of the petitioners whose names are subscribed to the above petition is a resident householder of this county, residing in the vicinity of the road proposed to be viewed, and that said names were each written by the hand of or at the request of said petitioners. So help me God.

..... Mrs. J. B. Wilson ..... Petitioner

Subscribed and sworn to before me this 18th day of November 19. 29.

..... William Beggs ..... County Clerk.

### BOND.

WHEREAS, ....., as principal petitioner, and others herewith make application to the Board of County Commissioners of said county for a view of a road proposed to be ..... as herein described.

Bond

Now, therefore, we, the undersigned, do bind ourselves firmly, and by these presents promise to pay to the State of Kansas, for the use of said county, the amount of all costs and expenses accruing in case the proceedings had in pursuance of said petition shall not be finally confirmed and established.

Witness our hands this ..... day of ..... 19.....

..... Mrs. J. B. Wilson .....

# WYANDOTTE COUNTY, KANSAS

Approval of Bond

WHEREUPON, said bond was approved by the Board, and it appearing to the satisfaction of the Board, that the law had been substantially complied with, it was ordered, that..... Frank Werner.....  
Dave Espenlaub..... and Samuel Clarke.....  
 be appointed viewers of the proposed road, and that they meet in conjunction with the County Surveyor, at the place of beginning designated in the petition, on the..... 10th..... day of..... December..... 1929 and proceed to view and lay out said road, according to law, giving to all parties a hearing, and make due report of their proceedings to the County Board.

Afterwards, To-wit: On the..... 30th..... day of..... December..... 1929.....  
 ..... William Beggs....., County Clerk, presented to said Board his certificate, under seal, setting forth that pursuant to law he had caused public notice of said road to be published in..... The Press..... (a weekly paper, published in..... Kansas City....., Kansas)

Publication Notice

THIS SPACE FOR PUBLICATION NOTICE.

**ROAD NOTICE**

State of Kansas, ss.  
 Wyandotte County, ss.

To Whom It May Concern:

Take notice, That a legal petition signed by J. B. Wilson, and other householders of Delaware Township, in said county, has been presented to the Board of County Commissioners, praying for the location of a road as follows, viz:

Beginning at the center of Section 2-11-23 thence south to Reidy Road.

And that said Board has appointed Frank Werner, Dave Espenlaub and Samuel Clarke, viewers, who will meet at the point of beginning of said road as petitioned for on the 10th day of December, 1929 and proceed to view said road, as the law directs, at which time and place all persons interested may attend and have a hearing. In case said viewers fail to meet on the day designated, they may meet on the following day, as provided by law without further notice.

Witness my hand and the official seal of said County, this 10th day of November, 1929.

SEAL WILLIAM BEGGS,  
 County Clerk.

(First Published, November 22, 1929)

for two consecutive weeks and that said notice was so published in said newspaper, on the..... 22nd..... day of..... November....., 1929., the..... 29th..... day of..... November..... 1929., and the..... day of..... 19....., and had also caused similar notice to be posted to public view upon the bulletin board in his office from..... November 19th..... 1929.. to December 10th....., 1929., and similar notices to be posted in the following places, to-wit: from..... November 19th..... 1929., to December 10th..... 1929., at the point of beginning..... and from..... November 19th..... 1929., to December 10th..... 1929., at the end..... and has caused record of same to be made in the County Commissioner's Journal, Vol. "v" Page 301.....

ALSO, upon the..... 30th..... day of..... December..... 1929., P. A. Williamson..... County Surveyor presented to said Board his report of said proposed road, with plat and field notes, in words and figures as follows, to-wit:

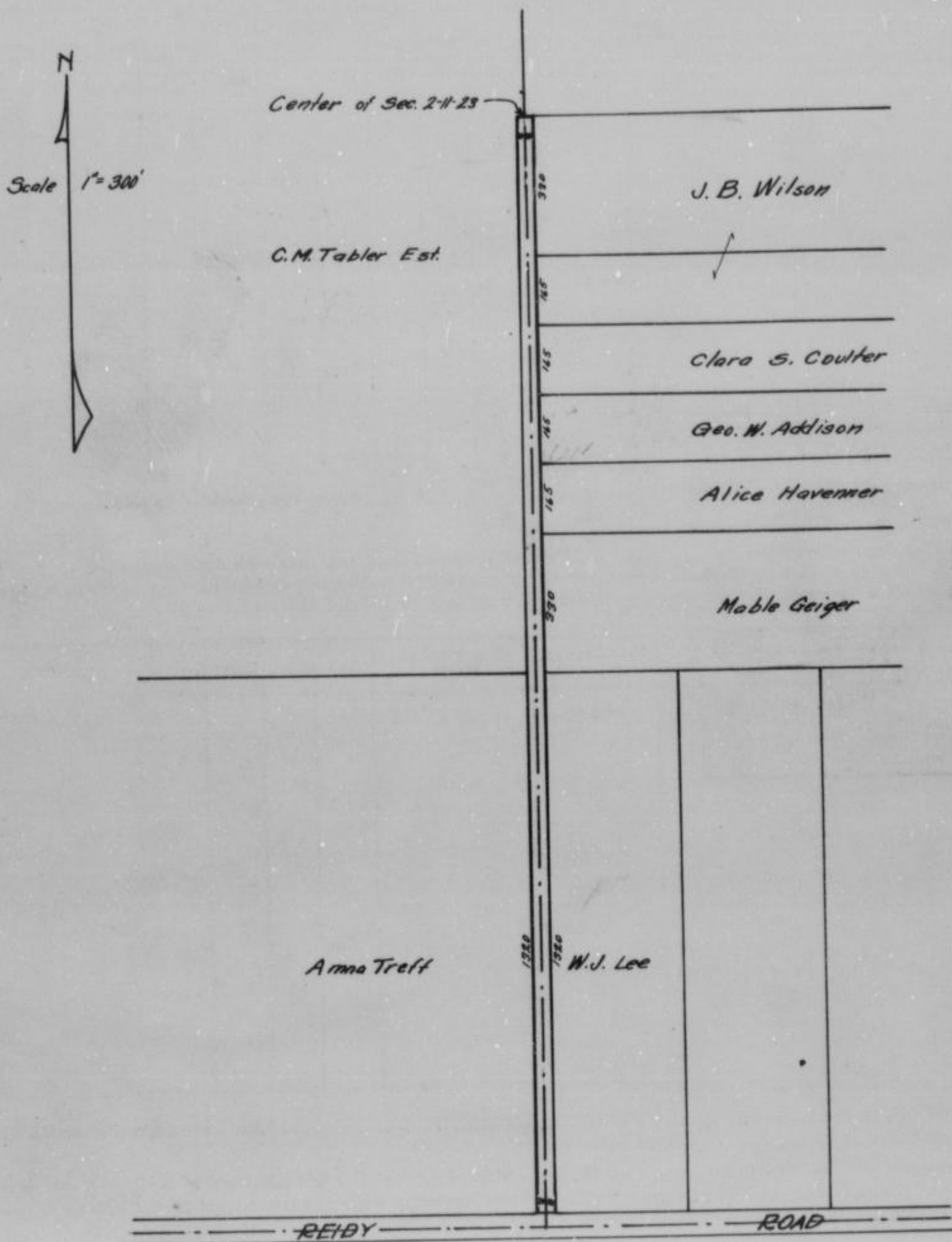
Pursuant to the order of the Board, I met with..... Frank Werner, Dave Espenlaub..... and..... Samuel Clarke..... viewers, at the place designated, and under the direction of said viewers, proceeded to survey said road as petitioned for, conspicuously marking same throughout, and noting the courses and distances, and I do hereby certify that the following is a correct return of the survey of said road and plat of same, to-wit: Beginning at the center of Section 2-11-23. Thence south  $\frac{1}{2}$  mile to the Reidy Road/

Surveyor's Report



# ROAD RECORD,

J. B. Wilson Road



County Surveyor's Plat and Field Notes

ALSO, upon said 30th day of December 1929, said Frank Werner, Dave Espenlaub and Samuel Clarke Viewers, presented to said County Board their several reports, as follows, to-wit:

"Pursuant to Commissioners' Notice, we met at the point of beginning in Delaware Township, on the 10th day of December 1929, and taking to our assistance and

as chain carriers, and as marker, proceeded to view the route of the road petitioned for, which was surveyed under our direction by P. A. Williamson County Surveyor, the field notes and plat of which survey are hereto attached and form part of this report, and after careful deliberation we are of the opinion that said road is practicable, and of public utility, and recommend that it be granted, as located and surveyed, and that it be established and opened 40 feet wide."

Frank Werner  
 Dave Espenlaub  
 Samuel Clarke } Viewers

Viewer's Report of View and Survey

## WYANDOTTE COUNTY, KANSAS

Viewers' Report  
of Damages  
Claimed and  
Awarded

And further report that the following is a complete list of the names of all persons (Owners, Agents or Guardians) who filed claims with us for damages or compensation, (which said claims are herewith submitted,) by reason of the location and establishment of said proposed road and the amount awarded to each, by us, to-wit:

| NAMES      | OWNER, AGENT OR GUARDIAN | FRACTIONAL PART                        | Sec. | Twp. | R'nge | Acres Appropriated | Am't Claimed | Am't Awarded by Viewers | Commissioners Revision |
|------------|--------------------------|--|------|------|-------|--------------------|--------------|-------------------------|------------------------|
| Anna Treff |                          | S. $\frac{1}{2}$ of S.W. $\frac{1}{4}$ | 2    | 11   | 23    |                    | \$150.00     |                         | \$100.00               |

Petitioner's  
Affidavit of  
Service of  
Notice

ALSO, upon said.....day of.....19....., there was presented to said County Board, the affidavit of.....one of the petitioners aforesaid, setting forth that due notice of the.....of said proposed road, together with date of meeting of the Viewers, as per published notice of County Clerk, had been served upon each of the persons noted below, who, as Owners, Agents, or Guardians were all the persons through whose premises said road is proposed to be located, to-wit:

| DATE WHEN NOTICE WAS SERVED | NAME OF PERSON | OWNER AGENT OR GUARDIAN | FRACTIONAL PART | Sec. | Twp. | Range | REMARKS |
|-----------------------------|----------------|-------------------------|-----------------|------|------|-------|---------|
|                             |                |                         |                 |      |      |       |         |

Final Order of  
Board of County  
Commissioners

WHEREUPON, on the 30th day of December, 1929, the following action thereon was had by said Board of County Commissioners, to-wit:

Upon due consideration, no legal objection having been offered against the establishment of said road, and believing the same to be of public utility, it is ORDERED: that the Viewers' Report of View and Report and Plat of Survey be adopted, and that said road be declared located and established as a public highway in accordance therewith; full record thereof to be made in the County Road Record, as the J. B. Wilson Road, and the Trustees of Delaware Township be notified to cause the same to be opened for public travel.

I CERTIFY, that the foregoing is a complete record of the location and establishment of said.....  
J. B. Wilson Road, as required by law to be made, and that the above is a complete record of the proceedings had in establishing the above named road.  
William Beggs  
County Clerk.

I, P. A. Williamson, County Surveyor of Wyandotte County, Kansas, hereby certify that I notified the Township Trustee of Delaware Township of the action of the Board of County Commissioners in accepting the J. B. Wilson Road and have notified him this..... day of.....19..... to open same as provided by law.  
P. A. Williamson  
County Surveyor.

# ROAD RECORD,

95907 Crane & Company, Topeka

..... Loda A. Vail ..... Road.

BE IT REMEMBERED, That on the 23rd day of October 19 29., a road petition signed by Loda A. Vail and no others, was presented to the Board of County Commissioners of Wyandotte County, Kansas, praying for the location of a certain private road, said petition being as follows:

To the Honorable Board of County Commissioners of Wyandotte County, Kansas.

The undersigned householders of said county, and residing in the vicinity of the road described below, respectfully petition your honorable body to cause a view to be had for the Location of a private road in said county, as follows:

Beginning at the north line of the Loda Vail tract, being a tract in the Studt Estate, and running north to 42nd Street, or beginning at a point 20 ft. south of the N. E. corner of the Loda Vail tract, thence northeasterly to 42nd Street, in order to provide an outlet for said Loda Vail tract.

~~road described below~~

| Names        | Names | Names |
|--------------|-------|-------|
| Loda A. Vail |       |       |
|              |       |       |
|              |       |       |
|              |       |       |
|              |       |       |
|              |       |       |
|              |       |       |
|              |       |       |
|              |       |       |

State of Kansas, Wyandotte County, ss.

I, the undersigned, a resident householder of said County and State, of lawful age, do solemnly swear that each and every one of the petitioners whose names are subscribed to the above petition is a resident householder of this county, residing in the vicinity of the road proposed to be viewed, and that said names were each written by the hand of or at the request of said petitioners. So help me God.

..... Loda A. Vail ..... Petitioner

Subscribed and sworn to before me this 23rd day of October 19 29.

..... William Beggs ..... County Clerk.

### BOND.

WHEREAS, ....., as principal petitioner, and others herewith make application to the Board of County Commissioners of said county for a view of a road proposed to be ..... as herein described.

Now, therefore, we, the undersigned, do bind ourselves firmly, and by these presents promise to pay to the State of Kansas, for the use of said county, the amount of all costs and expenses accruing in case the proceedings had in pursuance of said petition shall not be finally confirmed and established.

Witness our hands this ..... day of ..... 19.....

Petition

Names of Petitioners

Bond

# WYANDOTTE COUNTY, KANSAS

Approval of Bond

WHEREUPON, said bond was approved by the Board, and it appearing to the satisfaction of the Board, that the law had been substantially complied with, it was ordered, that... Frank Werner.....  
Dave Espenlaub..... and Samuel Clarke.....  
 be appointed viewers of the proposed road, and that they meet in conjunction with the County Surveyor, at the place of beginning designated in the petition, on the... 27th..... day of... December..... 1929 and proceed to view and lay out said road, according to law, giving to all parties a hearing, and make due report of their proceedings to the County Board.

Afterwards, To-wit: On the... 30th..... day of... December..... 19...29  
 ..... William Beggs....., County Clerk, presented to said Board his certificate, under seal, setting forth that pursuant to law he had caused public notice of said road to be published in  
 ..... The Press....., (a weekly paper, published in... Kansas City....., Kansas,)

THIS SPACE FOR PUBLICATION NOTICE.

**ROAD NOTICE**  
 State of Kansas 124  
 Wyandotte County  
 To whom it May Concern:  
 Take notice, That a legal petition signed by Loda Vall and other householders of Quindaro Township, in said County, has been presented to the Board of County Commissioners, praying for the location of a private road, as follows, viz:  
 Beginning at the north line of the Loda Vall Tract, by a tract in the Studt Estate and running north to 4th street, or beginning at a point 20 feet south of the N. E. Corner of the Loda Vall tract, thence northeasterly to 4th street, in order to provide an outlet for the Loda Vall tract.  
 And that said Board has appointed Frank Werner, Dave Espenlaub and Samuel Clarke viewers, who will meet at the point of beginning of said road, as petitioned for on the 27th day of December, 1929 and proceed to view said road, as the law directs at which time and place all persons interested may attend and have a hearing. In case said viewers fail to meet on the day designated, they may meet on the following day, as provided by law, without further notice.  
 Witness my hand and the official seal of said County, this 2nd day of December, 1929.  
 WILLIAM BEGGS,  
 County Clerk.  
 (First Published, December 2, 1929)

for two consecutive weeks and that said notice was so published in said newspaper, on the... 6th..... day of... December....., 19...29., the... 13th..... day of... December..... 19...29., and the  
 ..... day of..... 19....., and had also caused similar notice to be posted to public view upon the bulletin board in his office from... December 2nd..... 19...29., to... December 27th..... 19...29., and similar notices to be posted in the following places, to-wit: from.....  
December 2nd..... 19...29., to... December 27th..... 19...29., at the point of beginning..... and from... December 2nd..... 19...29., to... December 27th..... 19...29., at the end..... and has caused record of same to be made in the County Commissioner's Journal, Vol... "v"..... Page... 301.....

Publication Notice

ALSO, upon the... 30th..... day of... December..... 19...29., P. A. Williamson..... County Surveyor presented to said Board his report of said proposed road, with plat and field notes, in words and figures as follows, to-wit:

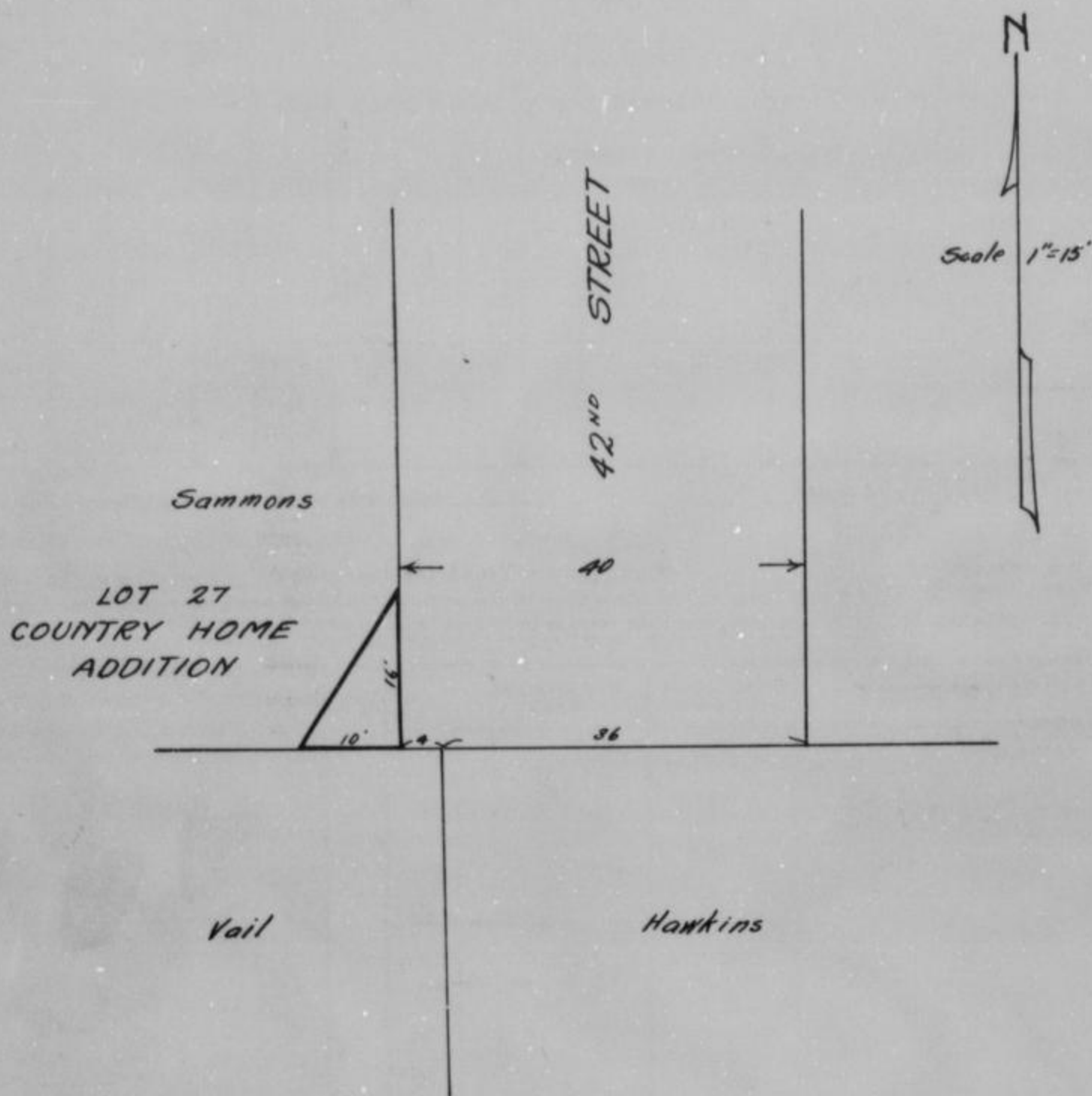
Pursuant to the order of the Board, I met with Frank Werner, Dave Espenlaub..... and Samuel Clarke..... viewers, at the place designated, and under the direction of said viewers, proceeded to survey said road as petitioned for, conspicuously marking same throughout, and noting the courses and distances, and I do hereby certify that the following is a correct return of the survey of said road and plat of same, to-wit: A triangular tract of land off of the southeast corner of lot No. 27 of Country Home Addition, said tract being described as follows:

Beginning at the southeast corner of said lot; thence west 10 feet; thence northeasterly to a point 16 feet north of the southeast corner of said lot; thence south 16 feet to the point of beginning, and containing 80 square feet of land.

Surveyor's Report

# ROAD RECORD,

Loda A. Vail Private Road



County Surveyor's Plat and Field Notes

Viewer's Report of View and Survey

ALSO, upon said 30th day of December 1929, said Frank Werner, Dave Espenlaub and Samuel Clarke Viewers, presented to said County Board their several reports, as follows, to-wit:

"Pursuant to Commissioners' Notice, we met at the point of beginning in Quindaro Township, on the 27th day of December 1929, and taking to our assistance and

as chain carriers, and as marker, proceeded to view the route of the road petitioned for, which was surveyed under our direction by P. A. Williamson County Surveyor, the field notes and plat of which survey are hereto attached and form part of this report, and after careful deliberation we are of the opinion that said road is practicable, and of public utility, and recommend that it be granted, as located and surveyed, and that it be established and opened 12 feet wide."

Frank Werner  
 Dave Espenlaub  
 Samuel Clarke } Viewers

# WYANDOTTE COUNTY, KANSAS

Viewers' Report  
of Damages  
Claimed and  
Awarded

And further report that the following is a complete list of the names of all persons (Owners, Agents or Guardians) who filed claims with us for damages or compensation, (which said claims are herewith submitted,) by reason of the location and establishment of said proposed road and the amount awarded to each, by us, to-wit:

| NAMES   | OWNER, AGENT OR GUARDIAN | FRACTIONAL PART           | Sec. | Twp. | R'ng | Acres Appropriated | Am't Claimed | Am't Awarded by Viewers | Commissioners Revision |
|---|--------------------------|---------------------------|------|------|------|--------------------|--------------|-------------------------|------------------------|
| Freda Sammons   |                          | Lot 27 Country Home Addn. |      |      |      |                    |              |                         | \$10.00                |
| <p>Note: Damages allowed for private road must be paid by petitioner.</p> |                          |                           |      |      |      |                    |              |                         |                        |

Petitioner's  
Affidavit of  
Service of  
Notice

ALSO, upon said.....day of.....19....., there was presented to said County Board, the affidavit of.....one of the petitioners aforesaid, setting forth that due notice of the.....of said proposed road, together with date of meeting of the Viewers, as per published notice of County Clerk, had been served upon each of the persons noted below, who, as Owners, Agents, or Guardians were all the persons through whose premises said road is proposed to be located, to-wit:

| DATE WHEN NOTICE WAS SERVED | NAME OF PERSON | OWNER AGENT OR GUARDIAN | FRACTIONAL PART | Sec. | Twp. | Range | REMARKS |
|-----------------------------|----------------|-------------------------|-----------------|------|------|-------|---------|
|                             |                |                         |                 |      |      |       |         |

Final Order of  
Board of County  
Commissioners

WHEREUPON, on the.....30th.....day of.....December.....1929...., the following action thereon was had by said Board of County Commissioners, to-wit:

Upon due consideration, no legal objection having been offered against the establishment of said road, and believing the same to be of public utility, it is ORDERED: that the Viewers' Report of View and Report and Plat of Survey be adopted, and that said road be declared located and established as a public highway in accordance therewith; full record thereof to be made in the County Road Record, as the.....Loda A. Vail Private.....Road, and the Trustees of.....Township be notified to cause the same to be opened for public travel.

I CERTIFY, that the foregoing is a complete record of the location and establishment of said.....  
.....Loda A. Vail Private.....Road, as required by law to be made, and that the above is a complete record of the proceedings had in establishing the above named road.  
.....William Beggs.....  
County Clerk.

I,....., County Surveyor of Wyandotte County, Kansas, hereby certify that I notified the Township Trustee of.....Township of the action of the Board of County Commissioners in accepting the.....Road and have notified him this.....day of.....19....., to open same as provided by law.

.....  
County Surveyor.

# ROAD RECORD, "H"

95903 Crane & Company, Topeka

..... J. A. Polley ..... Road.

BE IT REMEMBERED, That on the 12th day of March 1929, a road petition signed by J. A. Polley and 17 others, was presented to the Board of County Commissioners of Wyandotte County, Kansas, praying for the location of a certain road, said petition being as follows:

To the Honorable Board of County Commissioners of Wyandotte County, Kansas.

The undersigned householders of said county, and residing in the vicinity of the road described below, respectfully petition your honorable body to cause a view to be had for the location of a road in said county, as follows:

Beginning at the west end of Washington Avenue in the plat of Orchard Hill; running thence north and east to the Victory Highway

and terminating at said Victory Highway.

| Names              | Names           | Names             |
|--------------------|-----------------|-------------------|
| J. A. Polley       | Geo. Russell    | R. W. Shiner      |
| Geo. W. Miller     | Wm. Sally       | Frank Vandeventer |
| U. Seth Tabor      | E. Sixta        | A. J. Weidmann    |
| J. J. Blake        | E. M. Ledbetter | Robert Linn       |
| Wm. Jos. Laure Jr. | C. W. Thomas    | Leo G. Lewis      |
| George Mc. Connell | Emil Cost       | Ralph E. Perry    |

State of Kansas, Wyandotte County, ss.

I, the undersigned, a resident householder of said County and State, of lawful age, do solemnly swear that each and every one of the petitioners whose names are subscribed to the above petition is a resident householder of this county, residing in the vicinity of the road proposed to be viewed, and that said names were each written by the hand of or at the request of said petitioners. So help me God.

..... J. A. Polley ..... Petitioner

Subscribed and sworn to before me this 12th day of March 1929.

William Beggs  
Joseph B. Lynch County Clerk.  
Dep.

### BOND.

WHEREAS, J. A. Polley, as principal petitioner, and others herewith make application to the Board of County Commissioners of said county for a view of a road proposed to be located as herein described.

Now, therefore, we, the undersigned, do bind ourselves firmly, and by these presents promise to pay to the State of Kansas, for the use of said county, the amount of all costs and expenses accruing in case the proceedings had in pursuance of said petition shall not be finally confirmed and established.

Witness our hands this 12th day of March 1929.

..... J. A. Polley .....  
..... J. J. Blake .....  
..... George R. W. Mc Connell .....

Petition

Names of Petitioners

Bond

# WYANDOTTE COUNTY, KANSAS

Approval of Bond

WHEREUPON, said bond was approved by the Board, and it appearing to the satisfaction of the Board, that the law had been substantially complied with, it was ordered, that.....Frank Werner.....  
Dave Espenlaub..... and Samuel Clarke.....  
 be appointed viewers of the proposed road, and that they meet in conjunction with the County Surveyor, at the place of beginning designated in the petition, on the.....10th..... day of.....April.....1929..... and proceed to view and lay out said road, according to law, giving to all parties a hearing, and make due report of their proceedings to the County Board.

Afterwards, To-wit: On the.....25th..... day of.....April.....1929.....  
 .....William Beggs....., County Clerk, presented to said Board his certificate, under seal, setting forth that pursuant to law he had caused public notice of said road to be published in.....The Press....., (a weekly paper, published in.....Kansas City....., Kansas,)

Publication Notice

THIS SPACE FOR PUBLICATION NOTICE.

**ROAD NOTICE**

State of Kansas (ss)  
 Wyandotte County  
 To whom it May Concern:

Take notice that a legal petition signed by J. A. Polley and other householders of Wyandotte Township, in said County, has been presented to the Board of County Commissioners, praying for the location of a road, as follows, viz.:

Beginning at the west end of Washington Avenue in the plat of Orchard Hill, thence running north and east to the Victory Highway, and ending at said Victory Highway.

And that said Board has appointed Frank Werner, Dave Espenlaub and Samuel Clarke viewers, who will meet at the point of beginning of said road, as petitioned for on the 10th day of April, 1929, and proceed to view said road, as the law directs at which time and place all persons interested may attend and have a hearing. In case said viewers fail to meet on the day designated, they may meet on the following day, as provided by law, without further notice.

Witness my hand and the official seal of said County, this 18th day of March, 1929.

**WILLIAM BEGGS**  
 County Clerk.

By Joseph B. Lynch, Deputy.  
 (First Published, March 22, 1929)

for two consecutive weeks and that said notice was so published in said newspaper, on the.....22nd..... day of.....March....., 1929.,  
 the.....29th..... day of.....March....., 1929., and the  
 ..... day of.....19....., and had also caused similar notice to be posted to public view upon the bulletin board in his office from.....March 18th.....1929..... to  
April 10th....., 1929., and similar notices to be posted in the following places, to-wit: from.....  
March 18th.....1929., to.....April 10th.....1929.,  
 at.....the point of beginning..... and from  
March 18th.....1929., to.....April 10th.....1929.,  
 at.....the end..... and has caused record of same to be made in the County Commissioner's Journal, Vol....."V"..... Page.....226.....

ALSO, upon the.....11th..... day of.....April.....1929....., P.A. Williamson.....  
 County Surveyor presented to said Board his report of said proposed road, with plat and field notes, in words and figures as follows, to-wit:

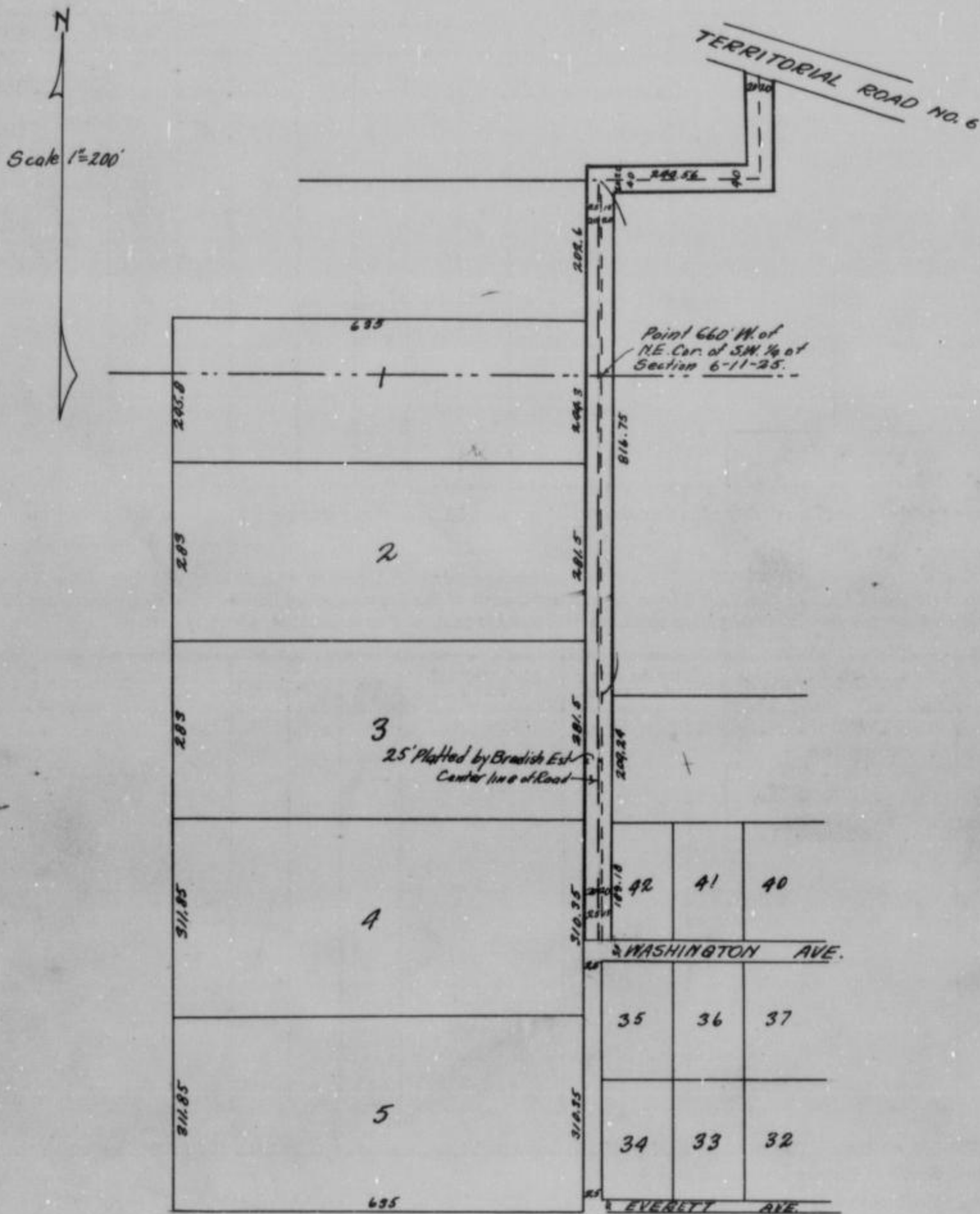
Pursuant to the order of the Board, I met with.....Frank Werner, Dave Espenlaub.....  
 and.....Samuel Clarke..... viewers, at the place designated, and under the direction of said viewers, proceeded to survey said road as petitioned for, conspicuously marking same throughout, and noting the courses and distances, and I do hereby certify that the following is a correct return of the survey of said road and plat of same, to-wit: Beginning at a point on the extension of the north line of Washington Avenue, said point being 5 feet west of the southwest corner of lot 42 in the plat of Orchard Hill. Thence north 1210.17 feet; thence east 244.56 feet; thence north 175 feet more or less to the Victory Highway or U. S. No. 40.

Surveyor's Report



# ROAD RECORD,

J. A. Polley Road.



County Surveyor's Plat and Field Notes

222.82  
125/65  
31 41

Viewer's Report of View and Survey

ALSO, upon said 25th day of April 1929, said Frank Werner, Dave Espenlaub and Samuel Clarke Viewers, presented to said County Board their several reports, as follows, to-wit:

"Pursuant to Commissioners' Notice, we met at the point of beginning in Quindaro Township, on the 10th day of April 1929, and taking to our assistance and as chain carriers, and as marker, proceeded to view the route of the road petitioned for, which was surveyed under our direction by P. A. Williamson County Surveyor, the field notes and plat of which survey are hereto attached and form part of this report, and after careful deliberation we are of the opinion that said road is practicable, and of public utility, and recommend that it be granted, as located and surveyed, and that it be established and opened 40 feet wide."

Frank Werner  
Dave Espenlaub  
Samuel Clarke } Viewers

## WYANDOTTE COUNTY, KANSAS

Viewers' Report  
of Damages  
Claimed and  
Awarded

And further report that the following is a complete list of the names of all persons (Owners, Agents or Guardians) who filed claims with us for damages or compensation, (which said claims are herewith submitted,) by reason of the location and establishment of said proposed road and the amount awarded to each, by us, to-wit:

| NAMES          | OWNER, AGENT OR GUARDIAN | FRACTIONAL PART               | Sec. | Twp. | R'nge | Acres Appropriated | Am't Claimed | Am't Awarded by Viewers | Commissioners Revision |
|----------------|--------------------------|-------------------------------|------|------|-------|--------------------|--------------|-------------------------|------------------------|
| A. J. Rohrback |                          | Rohrback Est. lot 9           |      |      |       |                    | \$3000.00    |                         | \$385.00               |
| Anna Moran     |                          | 3 A. Tract N. of Orchard Hill |      |      |       |                    | \$2000.00    |                         | \$60.00                |

Petitioner's  
Affidavit of  
Service of  
Notice

ALSO, upon said 30th day of March 1929, there was presented to said County Board, the affidavit of J. A. Polley one of the petitioners aforesaid, setting forth that due notice of the view of said proposed road, together with date of meeting of the Viewers, as per published notice of County Clerk, had been served upon each of the persons noted below, who, as Owners, Agents, or Guardians were all the persons through whose premises said road is proposed to be located, to-wit:

| DATE WHEN NOTICE WAS SERVED | NAME OF PERSON | OWNER AGENT OR GUARDIAN | FRACTIONAL PART | Sec. | Twp. | Range | REMARKS |
|-----------------------------|----------------|-------------------------|-----------------|------|------|-------|---------|
| Mar. 30, 1929               | A. Rohrback    |                         |                 |      |      |       |         |
| Mar. 30, 1929               | Anna Moran     |                         |                 |      |      |       |         |
| Mar. 30, 1929               | Geo. McConnell |                         |                 |      |      |       |         |

Final Order of  
Board of County  
Commissioners

WHEREUPON, on the 25th day of April 1929, the following action thereon was had by said Board of County Commissioners, to-wit:

Upon due consideration, no legal objection having been offered against the establishment of said road, and believing the same to be of public utility, it is ORDERED: that the Viewers' Report of View and Report and Plat of Survey be adopted, and that said road be declared located and established as a public highway in accordance therewith; full record thereof to be made in the County Road Record, as the J. A. Polley Road, and the Trustees of Quindaro Township be notified to cause the same to be opened for public travel.

I CERTIFY, that the foregoing is a complete record of the location and establishment of said  
J. A. Polley Road, as required by law to be made, and  
that the above is a complete record of the proceedings had in establishing the above named road.  
William Beggs  
County Clerk.

I, P. A. Williamson, County Surveyor of Wyandotte County, Kansas, hereby certify that I notified the Township Trustee of Quindaro Township of the action of the Board of County Commissioners in accepting the J. A. Polley Road and have notified him this 29th day of April 1929, to open same as provided by law.

P. A. Williamson  
County Surveyor.

# ROAD RECORD,

95903 Crane & Company, Topeka

Mrs Mary Bryant Road Vacation

Or part of the John Trant Road

BE IT REMEMBERED, That on the 23<sup>d</sup> day of June 1930, a road petition

signed by Mrs Mary Bryant and 17 others, was presented to the Board of County Commissioners of Wyandotte County, Kansas, praying for the vacation of a certain road, said petition being as follows:

To the Honorable Board of County Commissioners of Wyandotte County, Kansas.

The undersigned householders of said county, and residing in the vicinity of the road described below, respectfully petition your honorable body to cause a view to be had for the vacation of a road in said county, as follows:

Beginning at the Mission Creek Bridge on the Kaw Valley or State Highway No. 32 Road, thence in a westerly direction along that portion of the said road not now used for highway purposes to the north and south center line through section 28-11-23.

and terminating at

| Names             | Names            | Names              |
|-------------------|------------------|--------------------|
| Herbert Hollister | Chas. W. Hale    | O. P. Allee        |
| Geo. A. Bond      | A. R. McCreary   | Edna S. Little     |
| Z. E. Atteberry   | H. G. Stephenson | Thos. S. Craighead |
| Chas S. Taylor    | C. L. Atteberry  | C. F. Moyle        |
| Chas L. Mills     | W. J. Peet       | R. F. Smith, Jr.   |
| James Trant       | J. M. Mitchell   | Mrs Mary Bryant    |

Petition

Names of Petitioners

State of Kansas, Wyandotte County, ss.

I, the undersigned, a resident householder of said County and State, of lawful age, do solemnly swear that each and every one of the petitioners whose names are subscribed to the above petition is a resident householder of this county, residing in the vicinity of the road proposed to be viewed, and that said names were each written by the hand of or at the request of said petitioners. So help me God.

Mrs Mary Bryant Petitioner

Subscribed and sworn to before me this 23<sup>d</sup> day of June 1930.

William Beggs County Clerk.

By Joseph Lynch Deputy

BOND.

WHEREAS, as principal petitioner, and others herewith make application to the Board of County Commissioners of said county for a view of a road proposed to be vacated as herein described.

Bond

Now, therefore, we, the undersigned, do bind ourselves firmly, and by these presents promise to pay to the State of Kansas, for the use of said county, the amount of all costs and expenses accruing in case the proceedings had in pursuance of said petition shall not be finally confirmed and established.

Witness our hands this day of 19

James Trant

O. K. Williamson

# WYANDOTTE COUNTY, KANSAS

Approval of Bond

WHEREUPON, said bond was approved by the Board, and it appearing to the satisfaction of the Board, that the law had been substantially complied with, it was ordered, that Frank Werner, Samuel Clarke and Dave Espenlaub ~~xxxx~~

be appointed viewers of the proposed road, and that they meet in conjunction with the County Surveyor, at the place of beginning designated in the petition, on the 29th day of July 1930 and proceed to view and lay out said road, according to law, giving to all parties a hearing, and make due report of their proceedings to the County Board.

Afterwards, To-wit: On the \_\_\_\_\_ day of \_\_\_\_\_ 19\_\_\_\_\_, \_\_\_\_\_, County Clerk, presented to said Board his certificate, under seal, setting forth that pursuant to law he had caused public notice of said road to be published in The Weekly Press (a weekly paper, published in Kansas City, Kansas),

THIS SPACE FOR PUBLICATION NOTICE.

**ROAD NOTICE**

State of Kansas  
Wyandotte County

To Whom It May Concern:

Take notice, That a legal petition signed by Mary Bryant, and other householders of Delaware Township, in said County, has been presented to the Board of County Commissioners, praying for the vacation of a road, as follows, to-wit:

Beginning at the Mission Creek Bridges on the Kaw Valley or State Highway No. 32 Road, thence in a westerly direction along that portion of said road not now used for highway purposes to the north and south center line through sec 28-11-23.

And that said Board has appointed Frank Werner, Dave Espenlaub and Samuel Clarke viewers, who will meet at the point of beginning of said road, as petitioned for on the 29th day of July, 1930, and proceed to view said road, as the law directs at which time and place all persons interested may attend and have a hearing. In case said viewers fail to meet on the day designated, they may meet on the following day, as provided by law, without further notice.

Witness my hand and the official seal of said County, this 24th day of June, 1930.

**WILLIAM BEGG**,  
County Clerk.

By Joseph B. Lynch, Deputy.  
(First Published, June 27, 1930)

for two consecutive weeks and that said notice was so published in said newspaper, on the 27th day of June, 1930, the 4th day of July, 1930, and the \_\_\_\_\_ day of \_\_\_\_\_ 19\_\_\_\_\_, and had also caused similar notice to be posted to public view upon the bulletin board in his office from June 27th 1930 to July 29th, 1930, and similar notices to be posted in the following places, to-wit: from \_\_\_\_\_ 19\_\_\_\_\_, to \_\_\_\_\_ 19\_\_\_\_\_, at Beginning of said road vacation and from \_\_\_\_\_ 19\_\_\_\_\_, to \_\_\_\_\_ 19\_\_\_\_\_, at end of said road vacation and has caused record of same to be made in the County Commissioner's Journal, Vol. \_\_\_\_\_ Page \_\_\_\_\_.

ALSO, upon the 18th day of September, 1930, P. A. Williamson County Surveyor presented to said Board his report of said proposed road, with plat and field notes, in words and figures as follows, to-wit:

Pursuant to the order of the Board, I met with Samuel Clarke, Frank Werner and Dave Espenlaub viewers, at the place designated, and under the direction of said viewers, proceeded to survey said road as petitioned for, conspicuously marking same throughout, and noting the courses and distances, and I do hereby certify that the following is a correct return of the survey of said road and plat of same, to-wit:

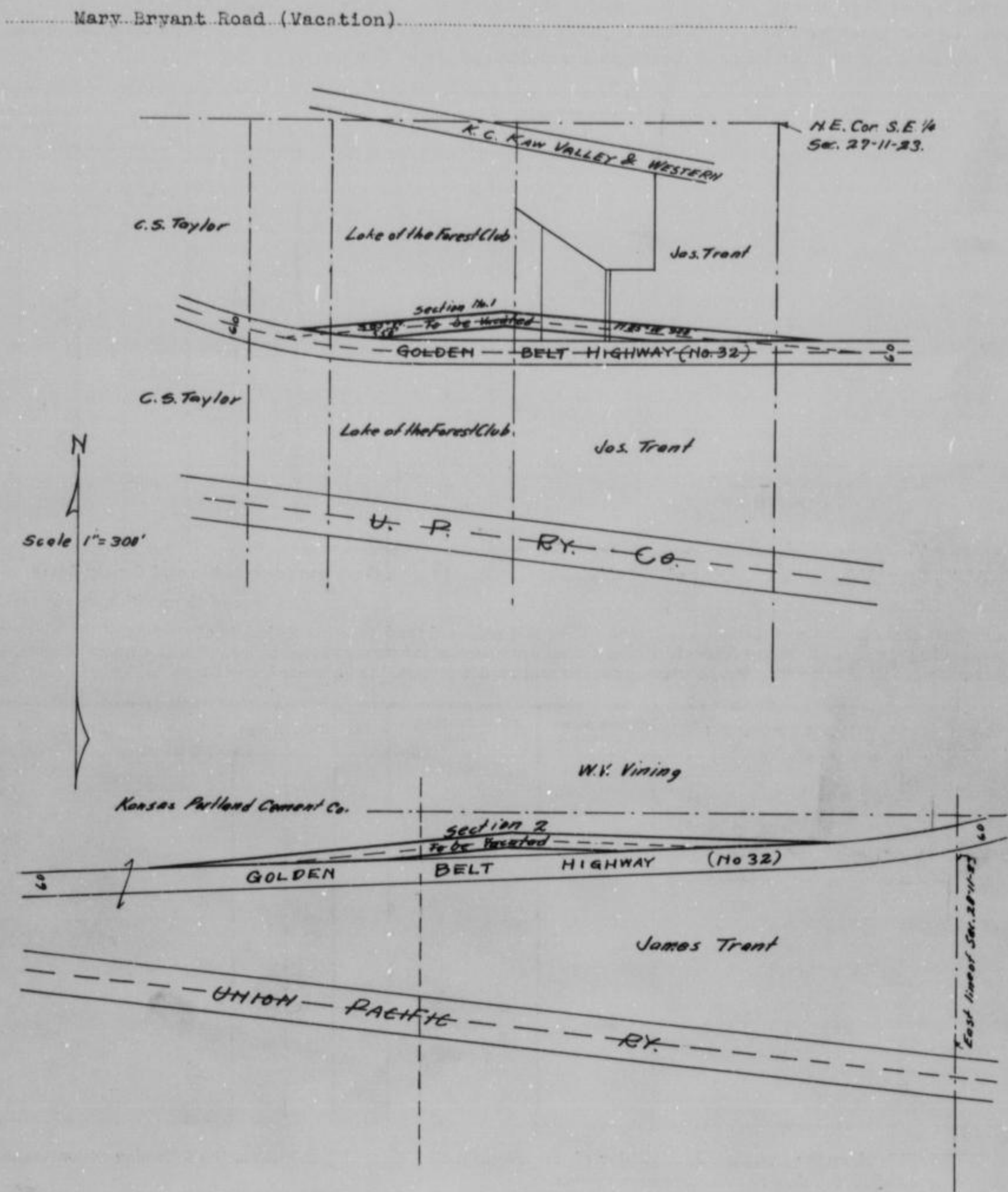
Beginning at a point 225 feet east of the point of intersection of the present line of the highway with the east line of section 27-11-23. Thence running N. 85 W. 900 feet; thence S. 85 W. 550 feet to the center line of the present highway.

Also, beginning at a point 200 feet west of the point of intersection of the highway ( Golden Belt or State Highway No 32) with the west line of section 27-11-23. Thence N. 89 30' W. 900 feet; thence S. 83 30' W. 1100 feet to a point in the center of the present improved highway. Meaning to describe the center line of the old highway and vacating all that part of the old highway not included within the right of way lines of the present highway.

Publication Notice

Surveyor's Report

# ROAD RECORD,



ALSO, upon said 12th day of September 1930, said Samuel Clarke, Frank Werner and Dave Espenlaub Viewers, presented to said County Board their several reports, as follows, to-wit:

"Pursuant to Commissioners' Notice, we met at the beginning of said road in Delaware Township, on the 29th day of July 1930, and taking to our assistance and as chain carriers, and as marker, proceeded to view the route of the road petitioned for, which was surveyed under our direction by P. A. Williamson County Surveyor, the field notes and plat of which survey are hereto attached and form part of this report, and after careful deliberation we are of the opinion that said road is <sup>not</sup> practicable, and of <sup>no</sup> public utility, and recommend that it be ~~granted, as located and surveyed, and that it be established and opened~~ <sup>vacated</sup> ~~for~~"

Frank Werner  
 Samuel Clarke  
 Viewers

Viewer's Report of View and Survey

# WYANDOTTE COUNTY, KANSAS

Viewers' Report of Damages Claimed and Awarded

And further report that the following is a complete list of the names of all persons (Owners, Agents or Guardians) who filed claims with us for damages or compensation, (which said claims are herewith submitted,) by reason of the location and establishment of said proposed road and the amount awarded to each, by us, to-wit:

| NAMES      | OWNER, AGENT OR GUARDIAN | FRACTIONAL PART | Sec. | Twp. | R'ng | Acres Appropriated | Am't Claimed | Am't Awarded by Viewers | Commissioners Revision |
|------------|--------------------------|-----------------|------|------|------|--------------------|--------------|-------------------------|------------------------|
| No Damages |                          |                 |      |      |      |                    |              |                         |                        |

Petitioner's Affidavit of Service of Notice

ALSO, upon said.....day of.....19....., there was presented to said County Board, the affidavit of.....one of the petitioners aforesaid, setting forth that due notice of the.....of said proposed road, together with date of meeting of the Viewers, as per published notice of County Clerk, had been served upon each of the persons noted below, who, as Owners, Agents, or Guardians were all the persons through whose premises said road is proposed to be located, to-wit:

| DATE WHEN NOTICE WAS SERVED | NAME OF PERSON | OWNER AGENT OR GUARDIAN | FRACTIONAL PART | Sec. | Twp. | Range | REMARKS |
|-----------------------------|----------------|-------------------------|-----------------|------|------|-------|---------|
|                             |                |                         |                 |      |      |       |         |

Final Order of Board of County Commissioners

WHEREUPON, on the...18th...day of...September...1930..., the following action thereon was had by said Board of County Commissioners, to-wit:

Upon due consideration, no legal objection having been offered against the <sup>vacation</sup> establishment of said road, and believing the same to be of public utility, it is ORDERED: that the Viewers' Report of View and Report and Plat of Survey be adopted, and that said road be declared <sup>vacated</sup> located and established as a public highway in accordance therewith; full record thereof to be made in the County Road Record, as the...Mary Bryant...Road, and the Trustees of <sup>vacation</sup> Delaware...Township be notified to cause the same to be <sup>closed</sup> ~~opened~~ public travel.

I CERTIFY, that the foregoing is a complete record of the <sup>vacation</sup> location and establishment of said...  
 ...Mary Bryant...Road, as required by law to be made, and  
 that the above is a complete record of the proceedings had in <sup>vacating</sup> establishing the above named road.

.....William Beggs.....  
 County Clerk.

I,.....P. A. Williamson....., County Surveyor of Wyandotte County, Kansas, hereby certify that I notified the Township Trustee of...Delaware...Township of the action of the Board of County Commissioners in <sup>vacating</sup> accepting the part of the John Trant Road and have notified him this...18th...day of...September...1930... to <sup>close</sup> ~~open~~ same as provided by law.

*P. A. Williamson*  
 County Surveyor.

# ROAD RECORD,

02963 Crane & Company, Topeka

..... L. D. Robinson ..... Road. ( Eileen Avenue in Cutler Farms )

BE IT REMEMBERED, That on the 29th day of May 1930, a road petition signed by Leon D. Robinson and 18 others, was presented to the Board of County Commissioners of Wyandotte County, Kansas, praying for the location of a certain road, said petition being as follows:

To the Honorable Board of County Commissioners of Wyandotte County, Kansas.

The undersigned householders of said county, and residing in the vicinity of the road described below, respectfully petition your honorable body to cause a view to be had for the location of a road in said county, as follows:

Beginning at the intersection of the Ben Balance Road and Eileen Avenue in the plat of Cutler Farms Addition and extending thence easterly along Eileen Avenue to the east line of Cutler Farms.

and terminating at.....

| Names            | Names               | Names             |
|------------------|---------------------|-------------------|
| Leon D. Robinson | J. S. Hughes        | Inez Saunders     |
| S. R. Singleton  | Mrs. L. R. Hoagland | Jos. Seifert      |
| Mrs. G. A. Gray  | Crist A. Theroff    | R. Seifert        |
| Guy A. Gray      | A. A. Theroff       | Mrs. J. E. Morgan |
| James A. Bell    | Mrs. G. A. Theroff  | John E. Morgan    |
| George W. Bell   | Mrs. C. A. Theroff  | Ethel C. Barnett  |
|                  |                     | G. H. Barnett     |

State of Kansas, Wyandotte County, ss.

I, the undersigned, a resident householder of said County and State, of lawful age, do solemnly swear that each and every one of the petitioners whose names are subscribed to the above petition is a resident householder of this county, residing in the vicinity of the road proposed to be viewed, and that said names were each written by the hand of or at the request of said petitioners. So help me God.

..... Leon D. Robinson ..... Petitioner

Subscribed and sworn to before me this 29th day of May 1930.

..... William Beggs .....  
County Clerk.  
Joseph B. Lynch

### BOND.

WHEREAS, Leon D. Robinson, as principal petitioner, and others herewith make application to the Board of County Commissioners of said county for a view of a road proposed to be as herein described.

Now, therefore, we, the undersigned, do bind ourselves firmly, and by these presents promise to pay to the State of Kansas, for the use of said county, the amount of all costs and expenses accruing in case the proceedings had in pursuance of said petition shall not be finally confirmed and established.

Witness our hands this 29th day of May 1930.

..... Leon D. Robinson .....  
..... B. H. Barnett .....

Petition

Names of  
Petitioners

Bond

# WYANDOTTE COUNTY, KANSAS

Approval of Bond

WHEREUPON, said bond was approved by the Board, and it appearing to the satisfaction of the Board, that the law had been substantially complied with, it was ordered, that.....Frank Werner.....  
 .....Samuel Clarke..... and..... Dave Espenlaub.....  
 be appointed viewers of the proposed road, and that they meet in conjunction with the County Surveyor, at the place of beginning designated in the petition, on the..... 30th..... day of..... September..... 1930 and proceed to view and lay out said road, according to law, giving to all parties a hearing, and make due report of their proceedings to the County Board.

Afterwards, To-wit: On the..... 6th..... day of..... October..... 1930.....  
 .....William Beggs..... County Clerk, presented to said Board his certificate, under seal, setting forth that pursuant to law he had caused public notice of said road to be published in..... The Press..... (a weekly paper, published in..... Kansas City....., Kansas.)

Publication Notice

THIS SPACE FOR PUBLICATION NOTICE.

**ROAD NOTICE**  
 State of Kansas  
 Wyandotte County  
 To Whom It May Concern:  
 Take notice, That a legal petition signed by L. D. Robinson and other householders of Quindaro Township, in said County, has been presented to the Board of County Commissioners, praying for the location of a road, as follows, to-wit:  
 Beginning at intersection of Ben Balance Road and Eileen Ave. in Cutler Farms Addition, and extending thence easterly along Eileen Ave. to the east line of Cutler Farms.  
 And that said Board has appointed Frank Werner, Samuel Clarke and Dave Espenlaub viewers, who will meet at the point of beginning of said road, as petitioned for on the 30th day of September, 1930, and proceed to view said road, as the law directs at which time and place all persons interested may attend and have a hearing. In case said viewers fail to meet on the day designated, they may meet on the following day, as provided by law, without further notice.  
 Witness my hand and the official seal of said County, this 6th day of September, 1930.  
 WILLIAM BEGGS,  
 County Clerk.  
 By Joseph B. Lynch, Deputy.  
 (First Published, September 12, 1930)

for two consecutive weeks and that said notice was so published in said newspaper, on the..... 12th..... day of..... September....., 1930....., the..... 19th..... day of..... September..... 1930....., and the..... day of..... 19....., and had also caused similar notice to be posted to public view upon the bulletin board in his office from..... 8th day of September..... 1930 to..... September 30th....., 1930....., and similar notices to be posted in the following places, to-wit: from..... September 9th..... 1930....., to..... September 19th..... 1930....., at..... each end of said road..... and from..... 19....., to..... 19....., at..... and has caused record of same to be made in the County Commissioner's Journal, Vol..... V..... Page..... 360.....

ALSO, upon the..... 6th..... day of..... October..... 1930....., .....P. A. Williamson..... County Surveyor presented to said Board his report of said proposed road, with plat and field notes, in words and figures as follows, to-wit:

Pursuant to the order of the Board, I met with.....Frank Werner.....,.....Samuel Clarke..... and.....Dave Espenlaub..... viewers, at the place designated, and under the direction of said viewers, proceeded to survey said road as petitioned for, conspicuously marking same throughout, and noting the courses and distances, and I do hereby certify that the following is a correct return of the survey of said road and plat of same, to-wit:

Eileen Avenue in the plat of Cutler Farms, an addition or Subdivision in Section 25-10-24, reference being had to the recorded plat of said Cutler Farms of record in the office of the Register of Deeds of Wyandotte County, Kansas.

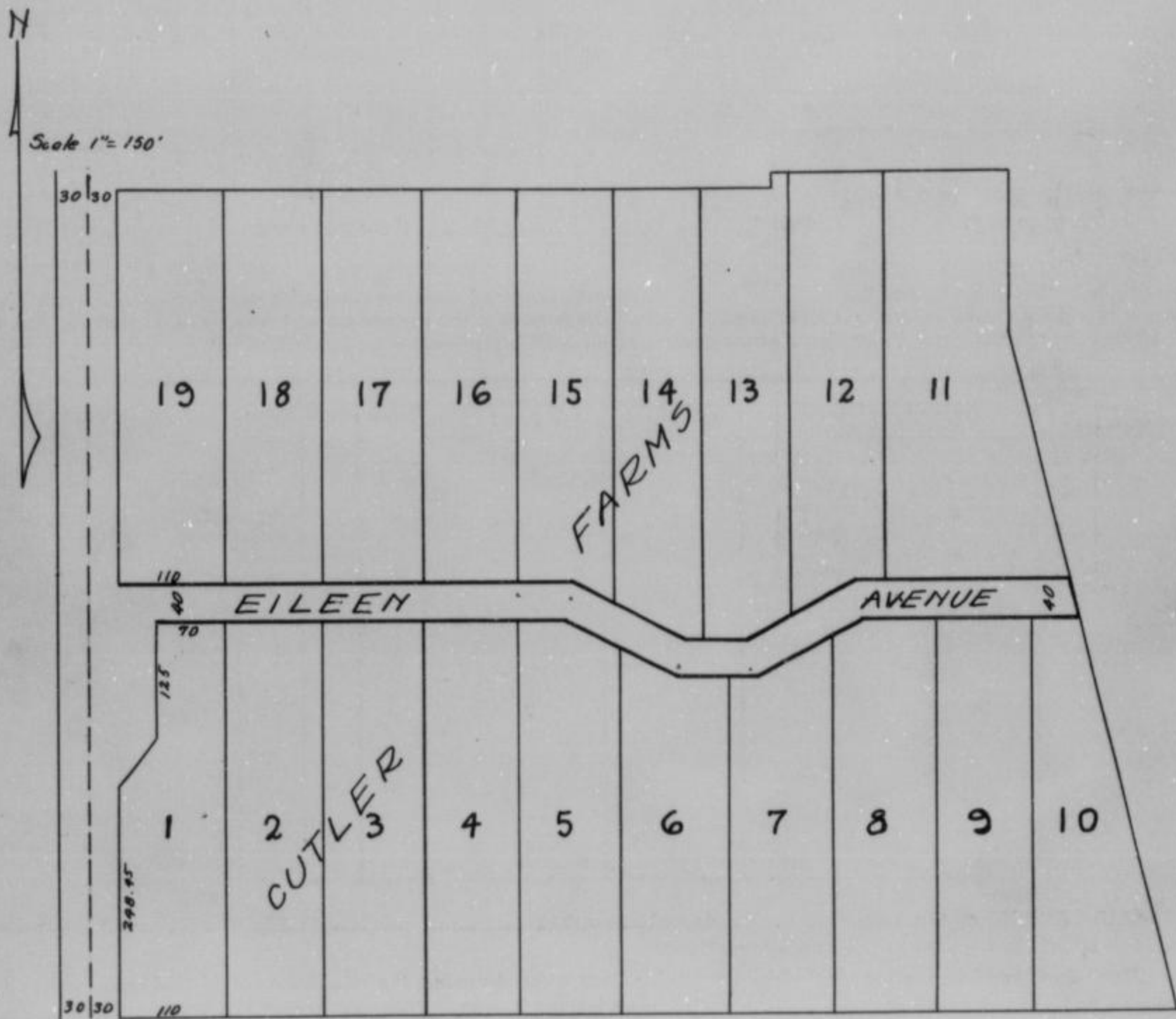
Surveyor's Report



# ROAD RECORD,

L. D. Robinson Road.

County Surveyor's Plat and Field Notes



Viewer's Report of View and Survey

ALSO, upon said 6th day of October 1930, said Frank Werner, Samuel Clarke and Dave Espenlaub Viewers, presented to said County Board their several reports, as follows, to-wit:

"Pursuant to Commissioners' Notice, we met at the beginning of said road in Quindaro Township, on the 30th day of September 1931, and taking to our assistance and

as chain carriers, and as marker, proceeded to view the route of the road petitioned for, which was surveyed under our direction by P. A. Williamson County Surveyor, the field notes and plat of which survey are hereto attached and form part of this report, and after careful deliberation we are of the opinion that said road is practicable, and of public utility, and recommend that it be granted, as located and surveyed, and that it be established and opened 40 feet wide."

Frank Werner  
 Dave Espenlaub  
 Samuel Clarke } Viewers

# WYANDOTTE COUNTY, KANSAS

Viewers' Report of Damages Claimed and Awarded

And further report that the following is a complete list of the names of all persons (Owners, Agents or Guardians) who filed claims with us for damages or compensation, (which said claims are herewith submitted,) by reason of the location and establishment of said proposed road and the amount awarded to each, by us, to-wit:

| NAMES       | OWNER, AGENT OR GUARDIAN | FRACTIONAL PART | Sec. | Twp. | R'ng | Acres Appropriated | Am't Claimed | Am't Awarded by Viewers | Commissioners Revision |
|-------------|--------------------------|-----------------|------|------|------|--------------------|--------------|-------------------------|------------------------|
| NO DAMAGES. |                          |                 |      |      |      |                    |              |                         |                        |

Petitioner's Affidavit of Service of Notice

ALSO, upon said..... day of..... 19....., there was presented to said County Board, the affidavit of..... one of the petitioners aforesaid, setting forth that due notice of the..... of said proposed road, together with date of meeting of the Viewers, as per published notice of County Clerk, had been served upon each of the persons noted below, who, as Owners, Agents, or Guardians were all the persons through whose premises said road is proposed to be located, to-wit:

| DATE WHEN NOTICE WAS SERVED | NAME OF PERSON | OWNER AGENT OR GUARDIAN | FRACTIONAL PART | Sec. | Twp. | Range | REMARKS |
|-----------------------------|----------------|-------------------------|-----------------|------|------|-------|---------|
|                             |                |                         |                 |      |      |       |         |

Final Order of Board of County Commissioners

WHEREUPON, on the 6th day of October, 1931, the following action thereon was had by said Board of County Commissioners, to-wit:

Upon due consideration, no legal objection having been offered against the establishment of said road, and believing the same to be of public utility, it is ORDERED: that the Viewers' Report of View and Report and Plat of Survey be adopted, and that said road be declared located and established as a public highway in accordance therewith; full record thereof to be made in the County Road Record, as the L. D. Robinson Road, and the Trustees of Quindaro Township be notified to cause the same to be opened for public travel.

I CERTIFY, that the foregoing is a complete record of the location and establishment of said.....  
L. D. Robinson Road, as required by law to be made, and that the above is a complete record of the proceedings had in establishing the above named road.

County Clerk.

I, P. A. Williamson, County Surveyor of Wyandotte County, Kansas, hereby certify that I notified the Township Trustee of Quindaro Township of the action of the Board of County Commissioners in accepting the L. D. Robinson Road and have notified him this 18th day of October, 1931, to open same as provided by law.

*P.A. Williamson*  
County Surveyor.

# ROAD RECORD,

95953 Crane & Company, Topeka

.....Earl Swanson.....Road.

BE IT REMEMBERED, That on the.....5th.....day of.....July.....19.30., a road petition signed by.....Earl Swanson.....and.....13.....others, was presented to the Board of County Commissioners of Wyandotte County, Kansas, praying for the.....location.....of a certain road, said petition being as follows:

To the Honorable Board of County Commissioners of Wyandotte County, Kansas.

The undersigned householders of said county, and residing in the vicinity of the road described below, respectfully petition your honorable body to cause a view to be had for the.....location.....of a road in said county, as follows:

~~Beginning at~~.....Frederick Avenue, Thirty-ninth Street, Northwestern Avenue and.....Gresley Avenue in the plat of Montandon's Subdivision.....

and terminating at.....

| Names                                     | Names                 | Names             |
|---|-----------------------|-------------------|
| J. H. Montandon<br>by R. E. Weber, Agent. | A. P. Rosentreter     | Mrs. J. W. Howell |
| Wm. Timmins                               | John Flachmiller, Sr. | Earl Swanson      |
| A. E. Boone, M.D.                         | Cyril Zupanci         |                   |
| Margaret K. Muncil                        | E. W. Klamm           |                   |
| F. W. Elver                               | Mary Rome             |                   |
| H. D. Lambert                             | W. H. Morton          |                   |

State of Kansas, Wyandotte County, ss.

I, the undersigned, a resident householder of said County and State, of lawful age, do solemnly swear that each and every one of the petitioners whose names are subscribed to the above petition is a resident householder of this county, residing in the vicinity of the road proposed to be viewed, and that said names were each written by the hand of or at the request of said petitioners. So help me God.

.....Earl Swanson.....Petitioner

Subscribed and sworn to before me this.....5th.....day of.....July.....1931..

.....Wm. Beggs.....  
County Clerk.

### BOND.

WHEREAS,.....Earl Swanson....., as principal petitioner, and others herewith make application to the Board of County Commissioners of said county for a view of a road proposed to be.....located.....as herein described.

Now, therefore, we, the undersigned, do bind ourselves firmly, and by these presents promise to pay to the State of Kansas, for the use of said county, the amount of all costs and expenses accruing in case the proceedings had in pursuance of said petition shall not be finally confirmed and established.

Witness our hands this.....day of.....19.....

.....Earl Swanson.....

Petition

Names of  
Petitioners

Bond

# WYANDOTTE COUNTY, KANSAS

Approval of Bond

WHEREUPON, said bond was approved by the Board, and it appearing to the satisfaction of the Board, that the law had been substantially complied with, it was ordered, that...Frank Werner, Samuel Clarke.....  
.....and Dave Espenlaub.....

be appointed viewers of the proposed road, and that they meet in conjunction with the County Surveyor, at the place of beginning designated in the petition, on the...30th.....day of...September.....1930 and proceed to view and lay out said road, according to law, giving to all parties a hearing, and make due report of their proceedings to the County Board.

Afterwards, To-wit: On the...8th.....day of...September.....1930.  
.....Wm. Beggs....., County Clerk, presented to said Board his certificate, under seal, setting forth that pursuant to law he had caused public notice of said road to be published in...The Press....., (a weekly paper, published in...Kansas City....., Kansas,).....

Publication Notice

THIS SPACE FOR PUBLICATION NOTICE.

**ROAD NOTICE**

State of Kansas, }  
Wyandotte County, }  
To Whom It May Concern:

Take notice, That a legal petition signed by Earl Swanson and other householders of Quindaro Township, in said County, has been presented to the Board of County Commissioners, praying for the location of a road, as follows, viz:

Beginning Frederick Ave., Thirty-ninth St., Northwestern Ave. and Greeley Ave. in the Plat of Montandon's Sub-division.

And that said Board has appointed Frank Werner, Samuel Clarke and Dave Espenlaub viewers, who will meet at the point of beginning of said road, as petitioned for on the 30th day of September, 1930, and proceed to view said road, as the law directs, at which time and place all persons interested may attend and have a hearing. In case said viewers fail to meet on the day designated, they may meet on the following day, as provided by law, without further notice.

Witness my hand and the official seal of said County, this 8th day of September, 1930.

WILLIAM BEGGS,  
County Clerk.

(First Published September 12, 1930.)

for two consecutive weeks and that said notice was so published in said newspaper, on the...12th.....day of...September....., 1930., the...19th.....day of...September.....1930., and the.....day of.....19....., and had also caused similar notice to be posted to public view upon the bulletin board in his office from...September 8th.....1930... to....., 19....., and similar notices to be posted in the following places, to-wit: from.....September 10th.....1930., to...September 30th.....1930., at...beginning and ending of Greeley Ave.....and from.....19....., to.....19....., at.....and has caused record of same to be made in the County Commissioner's Journal, Vol...V.....Page...360.....

ALSO, upon the...6th.....day of...October.....1930.,  
County Surveyor presented to said Board his report of said proposed road, with plat and field notes, in words and figures as follows, to-wit:

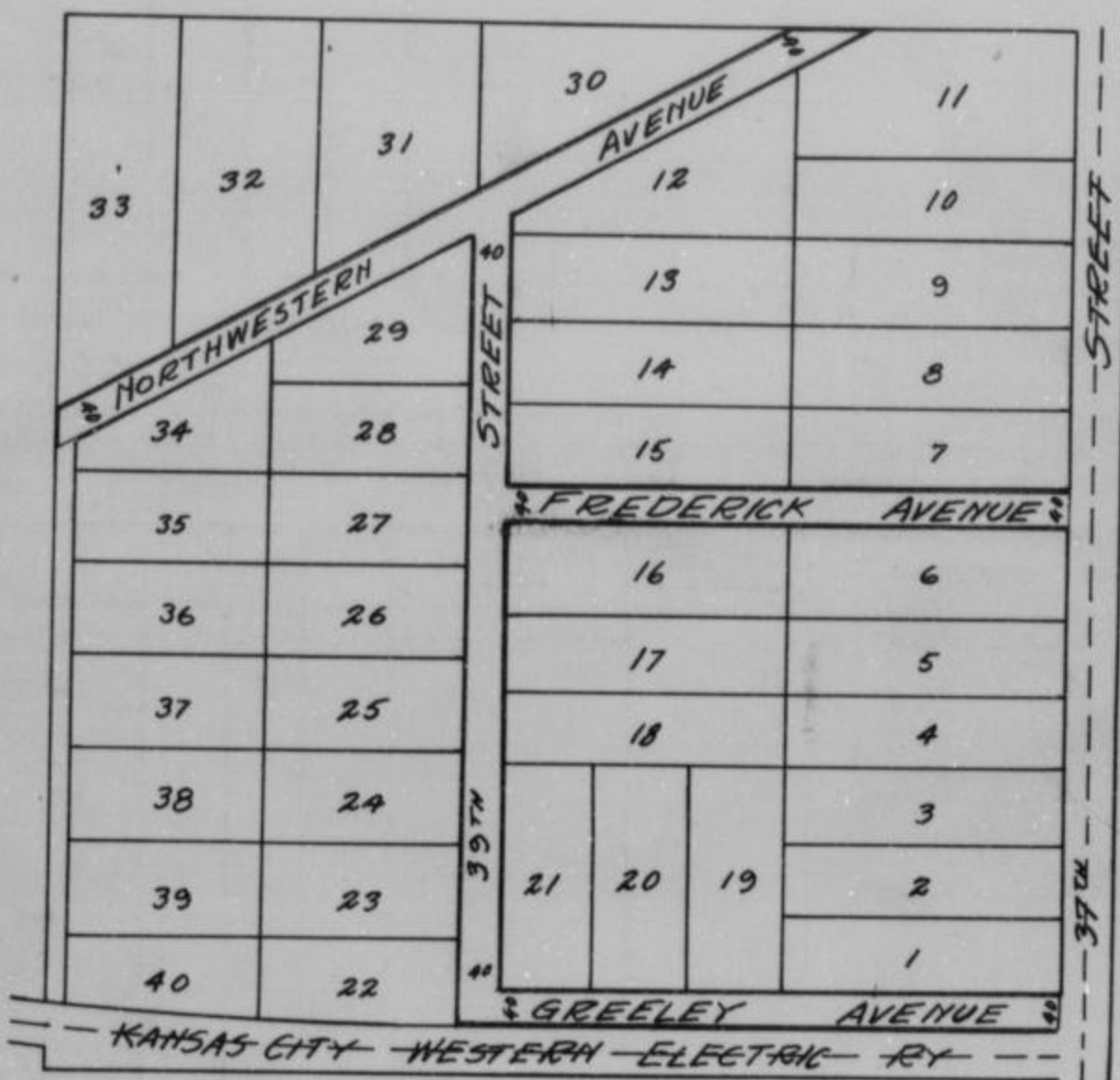
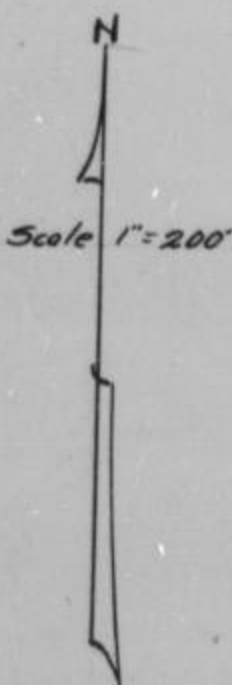
Pursuant to the order of the Board, I met with...Frank Werner, Samuel Clarke.....  
and...Dave Espenlaub.....viewers, at the place designated, and under the direction of said viewers, proceeded to survey said road as petitioned for, conspicuously marking same throughout, and noting the courses and distances, and I do hereby certify that the following is a correct return of the survey of said road and plat of same, to-wit:

**Frederick Avenue, Greeley Avenue, Northwestern Avenue and  
Thirty-ninth Street as said streets and avenues are shown on the recorded  
plat of Montandon's Subdivision.**

Surveyor's Report

# ROAD RECORD,

EARL SWANSON ROAD.



County Surveyor's Plat and Field Notes

Viewer's Report of View and Survey

ALSO, upon said.....day of.....19....., said  
**Frank Werner, Dave Espenlaub**..... and **Samuel Clarke**  
 Viewers, presented to said County Board their several reports, as follows, to-wit:  
 "Pursuant to Commissioners' Notice, we met at the beginning of said road in Quindaro  
 Township, on the 30th.....day of September.....19 30, and taking to our assistance  
 .....and.....  
 as chain carriers, and.....as marker, proceeded to view the route of  
 the road petitioned for, which was surveyed under our direction by **P. A. Williamson**  
 County Surveyor, the field notes and plat of which survey are hereto attached and form part of this report, and after careful  
 deliberation we are of the opinion that said road is practicable, and of public utility, and recommend that it be granted, as  
 located and surveyed, and that it be established and opened.....40.....feet wide."

.....  
 .....  
 ..... } Viewers

# WYANDOTTE COUNTY, KANSAS

Viewers' Report  
of Damages  
Claimed and  
Awarded

And further report that the following is a complete list of the names of all persons (Owners, Agents or Guardians) who filed claims with us for damages or compensation, (which said claims are herewith submitted,) by reason of the location and establishment of said proposed road and the amount awarded to each, by us, to-wit:

| NAMES      | OWNER, AGENT OR GUARDIAN | FRACTIONAL PART | Sec. | Twp. | R'ng | Acres Appropriated | Am't Claimed | Am't Awarded by Viewers | Commissioners Revision |
|------------|--------------------------|-----------------|------|------|------|--------------------|--------------|-------------------------|------------------------|
| NO DAMAGES |                          |                 |      |      |      |                    |              |                         |                        |

Petitioner's  
Affidavit of  
Service of  
Notice

ALSO, upon said..... day of..... 19....., there was presented to said County Board, the affidavit of..... one of the petitioners aforesaid, setting forth that due notice of the..... of said proposed road, together with date of meeting of the Viewers, as per published notice of County Clerk, had been served upon each of the persons noted below, who, as Owners, Agents, or Guardians were all the persons through whose premises said road is proposed to be located, to-wit:

| DATE WHEN NOTICE WAS SERVED | NAME OF PERSON | OWNER AGENT OR GUARDIAN | FRACTIONAL PART | Sec. | Twp. | Range | REMARKS |
|-----------------------------|----------------|-------------------------|-----------------|------|------|-------|---------|
|                             |                |                         |                 |      |      |       |         |

Final Order of  
Board of County  
Commissioners

WHEREUPON, on the..... 6th..... day of... October..... 19..30., the following action thereon was had by said Board of County Commissioners, to-wit:

Upon due consideration, no legal objection having been offered against the establishment of said road, and believing the same to be of public utility, it is ORDERED: that the Viewers' Report of View and Report and Plat of Survey be adopted, and that said road be declared located and established as a public highway in accordance therewith; full record thereof to be made in the County Road Record, as the..... Earl Swanson..... Road, and the Trustees of..... Quindaro..... Township be notified to cause the same to be opened for public travel.

I CERTIFY, that the foregoing is a complete record of the location and establishment of said.....  
..... Earl Swanson..... Road, as required by law to be made, and  
that the above is a complete record of the proceedings had in establishing the above named road.

..... Wm. Beggs.....  
County Clerk.

I,..... P. A. Williamson....., County Surveyor of Wyandotte County, Kansas, hereby certify that I notified the Township Trustee of..... Quindaro..... Township of the action of the Board of County Commissioners in accepting the..... Earl Swanson..... Road and have notified him this..... 18th..... day of..... October..... 19..30., to open same as provided by law.

*P. A. Williamson*  
County Surveyor.

# ROAD RECORD,

95928 Crane & Company, Topeka

.....W. T. Clemmons.....Road. (Streets in Grandview Sub. of  
Saratoga Park)

BE IT REMEMBERED, That on the 9th day of July 1930, a road petition signed by W. T. Clemmons and 12 others, was presented to the Board of County Commissioners of Wyandotte County, Kansas, praying for the location of a certain road, said petition being as follows:

To the Honorable Board of County Commissioners of Wyandotte County, Kansas.

The undersigned householders of said county, and residing in the vicinity of the road described below, respectfully petition your honorable body to cause a view to be had for the location of a road in said county, as follows:

~~Legalize~~ Legalize Riverview Avenue, Elmwood Avenue, Harrison Avenue between Morse Avenue and Riverview Avenue and Cleveland Avenue between Morse Avenue and Riverview Avenue. All of above being streets in Grandview Subdivision, an addition to Bonner Springs.

and terminating at.....

| Names          | Names              | Names        |
|----------------|--------------------|--------------|
| W. T. Clemmons | Linos Farnsworth   | Mike Banks   |
| Allie Bell     | Albert Farnsworth  | G. T. Wooten |
| Ed Stewart     | Charlie Farnsworth | Clifford Gay |
| Abraham Hick   | Waldena Palmer     |              |
| James Coker    | Arthur Stanford    |              |

State of Kansas, Wyandotte County, ss.

I, the undersigned, a resident householder of said County and State, of lawful age, do solemnly swear that each and every one of the petitioners whose names are subscribed to the above petition is a resident householder of this county, residing in the vicinity of the road proposed to be viewed, and that said names were each written by the hand of or at the request of said petitioners. So help me God.

.....W. T. Clemmons.....Petitioner

Subscribed and sworn to before me this 9th day of July 1930.

.....William Beggs.....  
County Clerk.

### BOND.

WHEREAS, W. T. Clemmons, as principal petitioner, and others herewith make application to the Board of County Commissioners of said county for a view of a road proposed to be located as herein described.

Now, therefore, we, the undersigned, do bind ourselves firmly, and by these presents promise to pay to the State of Kansas, for the use of said county, the amount of all costs and expenses accruing in case the proceedings had in pursuance of said petition shall not be finally confirmed and established.

Witness our hands this 8th day of July 1930.

.....W. T. Clemmons.....

.....Allie Bell.....

Petition

Names of  
Petitioners

Bond

# WYANDOTTE COUNTY, KANSAS

Approval of Bond

WHEREUPON, said bond was approved by the Board, and it appearing to the satisfaction of the Board, that the law had been substantially complied with, it was ordered, that.....**Frank Werner, Dave Espenlaub**.....  
.....and **Samuel Clarke**.....

be appointed viewers of the proposed road, and that they meet in conjunction with the County Surveyor, at the place of beginning designated in the petition, on the....**30th**.....day of...**September**.....19**30** and proceed to view and lay out said road, according to law, giving to all parties a hearing, and make due report of their proceedings to the County Board.

Afterwards, To-wit: On the....**10th**.....day of...**September**.....**1930**.....  
.....**William Beggs**....., County Clerk, presented to said Board his certificate, under seal, setting forth that pursuant to law he had caused public notice of said road to be published in.....**The Press**....., (a weekly paper, published in...**Kansas City**....., Kansas,)

THIS SPACE FOR PUBLICATION NOTICE.

### ROAD NOTICE

State of Kansas (as Wyandotte County)  
To whom It May Concern:  
Take notice, That a legal petition signed by W. F. Clemmons, and other householders of Delaware Township, in said County, has been presented to the Board of County Commissioners, praying for the location of a road as follows, viz:  
Legalize Riverview Ave., Elmwood Ave. and Harrison Ave. between Morse and Riverview Ave., and Cleveland Ave. between Morse and Riverview Ave. All of above being streets in Grandview Subdivision, an addition to Bonner Springs.  
And that said Board has appointed Frank Werner, Dave Espenlaub and Samuel Clarke, viewers, who will meet at the point of beginning of said road, as petitioned for on the 10th day of September, 1930 and proceed to view said road, as the law directs at which time and place all persons interested may attend and have a hearing. In case said viewers fail to meet on the day designated, they may meet on the following day, as provided by law, without further notice.  
Witness my hand and the official seal of said County, this 9th day of September, 1930.  
**WILLIAM BEGGS**  
County Clerk.  
(First Published September 12, 1930)

for two consecutive weeks and that said notice was so published in said newspaper, on the....**12th**.....day of...**September**....., 19**30**., the....**19th**.....day of.....**September**.....19**30**., and the.....day of.....19....., and had also caused similar notice to be posted to public view upon the bulletin board in his office from....**September 10th**.....19**30**. to....**September 30th**....., 1930., and similar notices to be posted in the following places, to-wit: from.....19....., to.....19....., at.....**Grandview Subdivision**.....and from.....19....., to.....19....., at.....and has caused record of same to be made in the County Commissioner's Journal, Vol.....**V**.....Page **360**.....

Publication Notice

ALSO, upon the....**6th**.....day of...**October**.....19**30**., ...**P. A. Williamson**..... County Surveyor presented to said Board his report of said proposed road, with plat and field notes, in words and figures as follows, to-wit:

Pursuant to the order of the Board, I met with.....**Frank Werner, Dave Espenlaub**..... and.....**Samuel Clarke**.....viewers, at the place designated, and under the direction of said viewers, proceeded to survey said road as petitioned for, conspicuously marking same throughout, and noting the courses and distances, and I do hereby certify that the following is a correct return of the survey of said road and plat of same, to-wit:

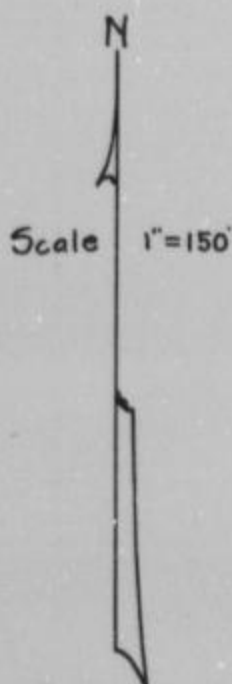
**Riverview Avenue, Elmwood Avenue. Also Harrison Avenue and Cleveland Avenue between Morse and Cleveland Avenues. All in conformity to the plat of Grandview Subdivision to Saratoga Park**

Surveyor's Report

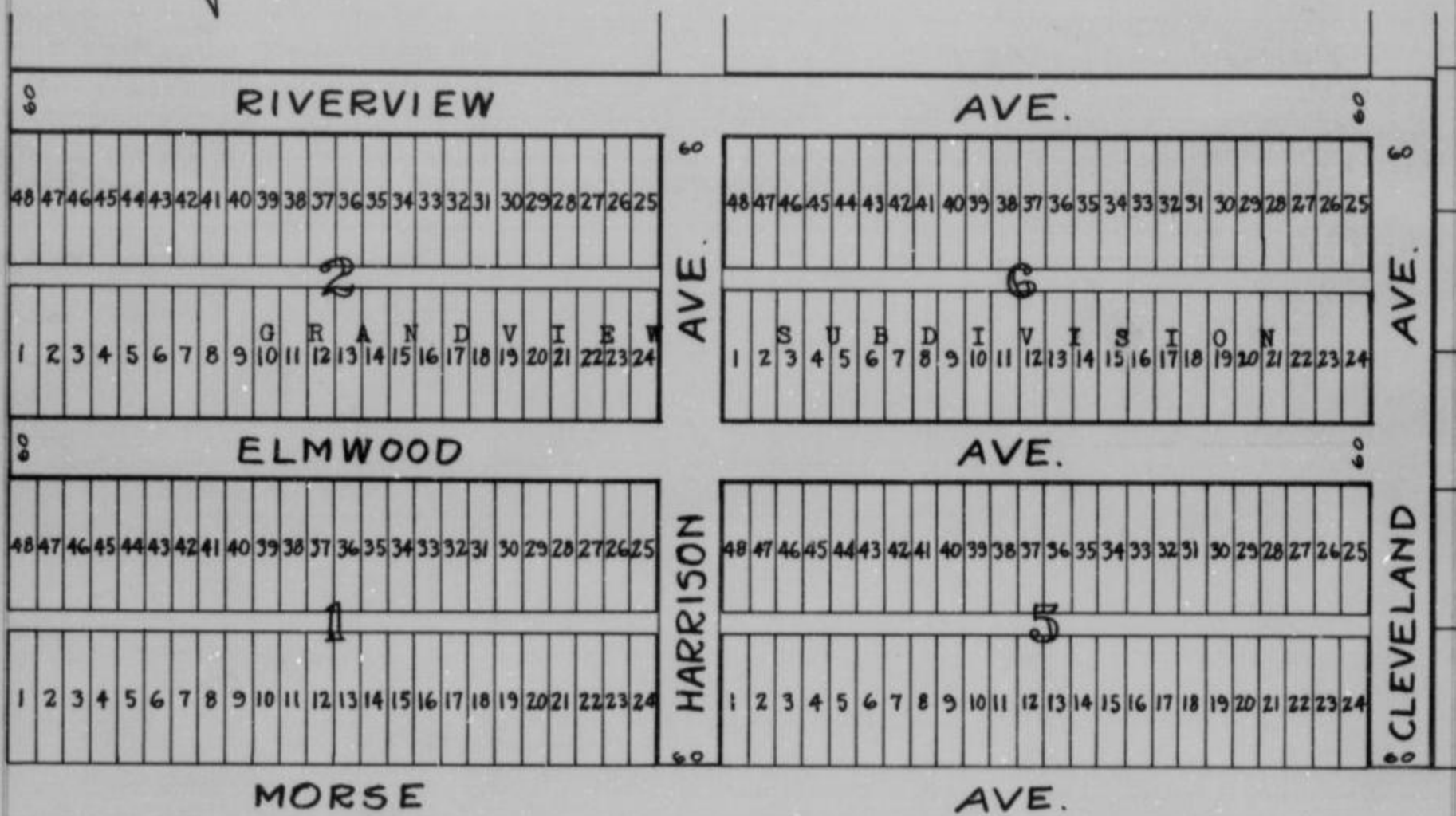


# ROAD RECORD,

..... W. T. Clemmons Road ..... (Streets in Grandview Subdivision to Saratoga Park)



County Surveyor's Plat and Field Notes



Viewer's Report of View and Survey

ALSO, upon said 6th day of October 1930, said Frank Werner Dave Espenlaub and Samuel Clarke Viewers, presented to said County Board their several reports, as follows, to-wit:

"Pursuant to Commissioners' Notice, we met at the point of beginning in Delaware Township, on the 30th day of September 1930, and taking to our assistance ..... and ..... as chain carriers, and ..... as marker, proceeded to view the route of the road petitioned for, which was surveyed under our direction by P. A. Williamson County Surveyor, the field notes and plat of which survey are hereto attached and form part of this report, and after careful deliberation we are of the opinion that said road is practicable, and of public utility, and recommend that it be granted, as located and surveyed, and that it be established and opened 60 feet wide."

..... Frank Werner .....  
 ..... Dave Espenlaub .....  
 ..... Samuel Clarke ..... } Viewers

## WYANDOTTE COUNTY, KANSAS

Viewers' Report  
of Damages  
Claimed and  
Awarded

And further report that the following is a complete list of the names of all persons (Owners, Agents or Guardians) who filed claims with us for damages or compensation, (which said claims are herewith submitted,) by reason of the location and establishment of said proposed road and the amount awarded to each, by us, to-wit:

| NAMES      | OWNER, AGENT OR GUARDIAN | FRACTIONAL PART | Sec. | Twp. | R'nge | Acres Appropriated | Am't Claimed | Am't Awarded by Viewers | Commissioners Revision |
|------------|--------------------------|-----------------|------|------|-------|--------------------|--------------|-------------------------|------------------------|
| NO DAMAGES |                          |                 |      |      |       |                    |              |                         |                        |

Petitioner's  
Affidavit of  
Service of  
Notice

ALSO, upon said.....day of.....19....., there was presented to said County Board, the affidavit of.....one of the petitioners aforesaid, setting forth that due notice of the.....of said proposed road, together with date of meeting of the Viewers, as per published notice of County Clerk, had been served upon each of the persons noted below, who, as Owners, Agents, or Guardians were all the persons through whose premises said road is proposed to be located, to-wit:

| DATE WHEN NOTICE WAS SERVED | NAME OF PERSON | OWNER AGENT OR GUARDIAN | FRACTIONAL PART | Sec. | Twp. | Range | REMARKS |
|-----------------------------|----------------|-------------------------|-----------------|------|------|-------|---------|
|                             |                |                         |                 |      |      |       |         |

Final Order of  
Board of County  
Commissioners

WHEREUPON, on the 6th day of October 1930, the following action thereon was had by said Board of County Commissioners, to-wit:

Upon due consideration, no legal objection having been offered against the establishment of said road, and believing the same to be of public utility, it is ORDERED: that the Viewers' Report of View and Report and Plat of Survey be adopted, and that said road be declared located and established as a public highway in accordance therewith; full record thereof to be made in the County Road Record, as the W. T. Clemmons Road, and the Trustees of Delaware Township be notified to cause the same to be opened for public travel.

I CERTIFY, that the foregoing is a complete record of the location and establishment of said.....  
W. T. Clemmons Road, as required by law to be made, and that the above is a complete record of the proceedings had in establishing the above named road.

William Beggs  
County Clerk.  
by Joseph B. Lynch  
Deputy

I, P. A. Williamson, County Surveyor of Wyandotte County, Kansas, hereby certify that I notified the Township Trustee of Delaware Township of the action of the Board of County Commissioners in accepting the W. T. Clemmons Road and have notified him this 18th day of October 1930, to open same as provided by law.

*P. A. Williamson*  
County Surveyor.

# ROAD RECORD,

02963 Crane & Company, Topeka

WM. MADDEN Road.

BE IT REMEMBERED, That on the 18th day of August 1930, a road petition signed by Wm. Madden and 17 others, was presented to the Board of County Commissioners of Wyandotte County, Kansas, praying for the location of a certain road, said petition being as follows:

To the Honorable Board of County Commissioners of Wyandotte County, Kansas.

The undersigned householders of said county, and residing in the vicinity of the road described below, respectfully petition your honorable body to cause a view to be had for the location of a road in said county, as follows:

Beginning at a point in the Barber Road about 300 feet south of the point where said road crosses the Santa Fe Railway. Thence running northeasterly along the southerly side of said right of way to the east and west center line through the N.E. 1/4 of Sec. 23-11-24; thence east about 1500 feet; thence northeasterly to a point about 600 feet west and 600 feet south of the northeast corner of said section 23; thence east to the A. Key Road.

and terminating at said Key Road

| Names           | Names           | Names          |
|-----------------|-----------------|----------------|
| Wm. Madden      | Las Malevec     | John S. Follin |
| C. S. Wilson    | E. L. Carter    | Henry Creton   |
| C. N. Swartz    | A. I. Rabb      | Arthur Creton  |
| Elmer Wilson    | Chas. Partonnar | J. L. Davis    |
| Mrs. Dan Wilson | J. T. Doyle     | Grace E. Short |
| Walter Jones    | G. B. Howell    | J. E. Silver   |

Petition

Names of Petitioners

State of Kansas, Wyandotte County, ss.

I, the undersigned, a resident householder of said County and State, of lawful age, do solemnly swear that each and every one of the petitioners whose names are subscribed to the above petition is a resident householder of this county, residing in the vicinity of the road proposed to be viewed, and that said names were each written by the hand of or at the request of said petitioners. So help me God.

Wm. Madden Petitioner

Subscribed and sworn to before me this 18th day of August 1930.

Wm. Beggs County Clerk.

### BOND.

WHEREAS, Wm. Madden, as principal petitioner, and others herewith make application to the Board of County Commissioners of said county for a view of a road proposed to be located as herein described.

Bond

Now, therefore, we, the undersigned, do bind ourselves firmly, and by these presents promise to pay to the State of Kansas, for the use of said county, the amount of all costs and expenses accruing in case the proceedings had in pursuance of said petition shall not be finally confirmed and established.

Witness our hands this 18th day of August 1930.

Wm. Madden

Willard J. Breidenthal

Christian Kopp

# WYANDOTTE COUNTY, KANSAS

Approval of Bond

WHEREUPON, said bond was approved by the Board, and it appearing to the satisfaction of the Board, that the law had been substantially complied with, it was ordered, that.....**Frank Werner**.....

.....**Dave Espenlaub**..... and.....**Samuel Clarke**.....

be appointed viewers of the proposed road, and that they meet in conjunction with the County Surveyor, at the place of beginning designated in the petition, on the...**7th**.....day of...**October**.....**1930**.. and proceed to view and lay out said road, according to law, giving to all parties a hearing, and make due report of their proceedings to the County Board.

Afterwards, To-wit: On the...**18th**.....day of...~~September~~ <sup>November</sup>.....**1930**..

.....**William Beggs**....., County Clerk, presented to said Board his certificate, under seal, setting forth that pursuant to law he had caused public notice of said road to be published in.....**The Press**....., (a weekly paper, published in...**Kansas City**....., Kansas,) for two consecutive weeks and that said notice was so published in said newspaper, on the...**25th**.....day of...**September**....., **1930**., the...**3d**.....day of...**October**.....**1930**., and the.....day of.....**19**....., and had also caused similar notice to be posted to public view upon the bulletin board in his office from...**September 18th**.....**1930**.. to.....**October 7th**....., **1930**., and similar notices to be posted in the following places, to-wit: from.....**19**....., to.....**19**....., at.....and from.....**19**....., to.....**19**....., at.....and has caused record of same to be made in the County Commissioner's Journal, Vol.....**V**.....Page.....**367**.....

Publication Notice

THIS SPACE FOR PUBLICATION NOTICE.

**ROAD NOTICE**

State of Kansas, } ss.  
Wyandotte County, }

To Whom It May Concern:

Take notice, That a legal petition signed by William Maddox, and other householders of Shawnee Township, in said county, has been presented to the Board of County Commissioners, praying for the location of a road as follows, viz:

Beginning at a point in the Barber Road, about 800 feet south of the point where said point crosses the S. Fe Ry.; thence running northwesterly along the southerly side of said right of way to the east and west center line through the N. E. 1/4 Sec. 25-11-24; thence east about 250 feet; thence northwesterly to a point about 600 feet west and 600 feet south of the N. E. corner of said Section 24; thence east to the A Key Road.

And that said Board has appointed Frank Werner, Dave Espenlaub and Samuel Clarke, viewers who will meet at the point of beginning of said road as petitioned for on the 7th day of October, 1930, and proceed to view said road, as the law directs, at which time and place all persons interested may attend and have a hearing. In case said viewers fail to meet on the day designated, they may meet on the following day, as provided by law, without further notice.

Witness my hand and the official seal of said County, this 18th day of September, 1930.

(SEAL) WILLIAM BEGGS,  
County Clerk.

Joseph B. Lynch, Deputy.  
(First Published, September 26, 1930)

ALSO, upon the...**17th**.....day of...**November**.....**1930**., **P. A. Williamson**..... County Surveyor presented to said Board his report of said proposed road, with plat and field notes, in words and figures as follows, to-wit:

Pursuant to the order of the Board, I met with.....**Frank Werner, Dave Espenlaub**..... and.....**Samuel Clarke**.....viewers, at the place designated, and under the direction of said viewers, proceeded to survey said road as petitioned for, conspicuously marking same throughout, and noting the courses and distances, and I do hereby certify that the following is a correct return of the survey of said road and plat of same, to-wit:

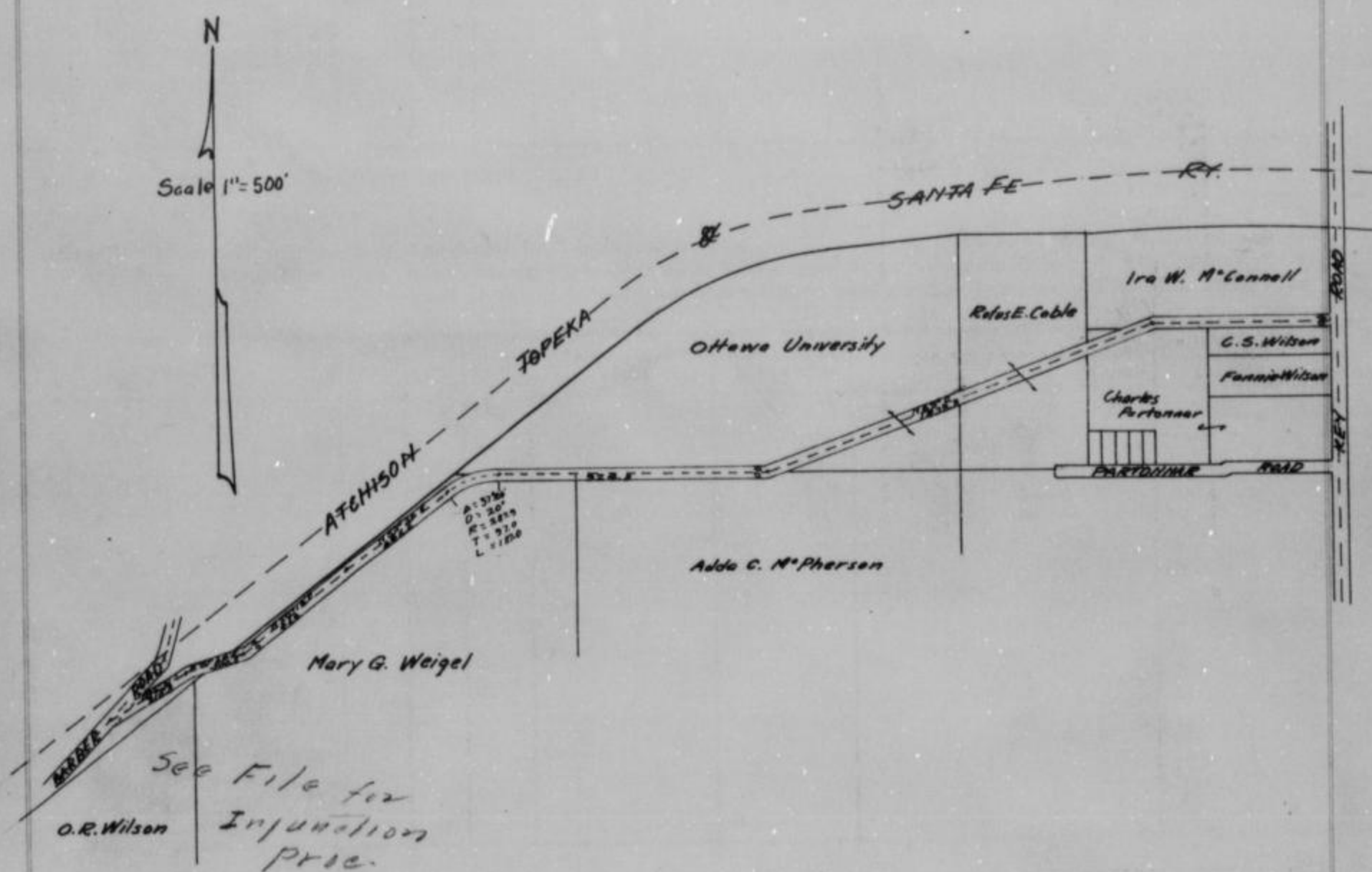
Beginning at a point in the center of the M. K. Barber Road, said point being approximately 325 feet southwesterly from the intersection of the center line of said Barber Road with the center line of the right of way of the A.T.& S.F Ry. Thence running N. 56° 31' E. 316.8 feet; thence N. 70° 34' E. 200.5 feet; thence N. 50° 14' E. 464 feet; thence N. 52° 36' E. 446.6 feet; thence on a curve to the right with a radius of 287.9 feet a distance of 187 feet; thence east 924.8 feet; thence N. 69° E. 1439.8 feet; thence east to the A. Key Road.

Surveyor's Report

# ROAD RECORD,

WM. MADDEN ROAD.

County Surveyor's Plat and Field Notes



Viewer's Report of View and Survey

ALSO, upon said 17th day of November 1930, said Frank Werner, Dave Espenlaub and Samuel Clarke Viewers, presented to said County Board their several reports, as follows, to-wit:

"Pursuant to Commissioners' Notice, we met at the point of beginning in Shawnee Township, on the 8th day of October 1930, and taking to our assistance and

as chain carriers, and as marker, proceeded to view the route of the road petitioned for, which was surveyed under our direction by P. A. Williamson County Surveyor, the field notes and plat of which survey are hereto attached and form part of this report, and after careful deliberation we are of the opinion that said road is practicable, and of public utility, and recommend that it be granted, as located and surveyed, and that it be established and opened 40 feet wide."

Samuel Clarke  
Dave Espenlaub } Viewers

# WYANDOTTE COUNTY, KANSAS

Viewers' Report  
of Damages  
Claimed and  
Awarded

And further report that the following is a complete list of the names of all persons (Owners, Agents or Guardians) who filed claims with us for damages or compensation, (which said claims are herewith submitted,) by reason of the location and establishment of said proposed road and the amount awarded to each, by us, to-wit:

| NAMES              | OWNER, AGENT OR GUARDIAN | FRACTIONAL PART | Sec. | Twp. | R'nge | Acres Appropriated | Am't Claimed | Am't Awarded by Viewers | Commissioners Revision |
|--------------------|--------------------------|-----------------|------|------|-------|--------------------|--------------|-------------------------|------------------------|
| No Damages Claimed |                          |                 |      |      |       |                    |              |                         |                        |

Petitioner's  
Affidavit of  
Service of  
Notice

ALSO, upon said ..... day of ..... 19....., there was presented to said County Board, the affidavit of ..... one of the petitioners aforesaid, setting forth that due notice of the ..... of said proposed road, together with date of meeting of the Viewers, as per published notice of County Clerk, had been served upon each of the persons noted below, who, as Owners, Agents, or Guardians were all the persons through whose premises said road is proposed to be located, to-wit:

| DATE WHEN NOTICE WAS SERVED | NAME OF PERSON | OWNER AGENT OR GUARDIAN | FRACTIONAL PART | Sec. | Twp. | Range | REMARKS |
|-----------------------------|----------------|-------------------------|-----------------|------|------|-------|---------|
|                             |                |                         |                 |      |      |       |         |

Final Order of  
Board of County  
Commissioners

WHEREUPON, on the 18th day of November 1930, the following action thereon was had by said Board of County Commissioners, to-wit:

Upon due consideration, no legal objection having been offered against the establishment of said road, and believing the same to be of public utility, it is ORDERED: that the Viewers' Report of View and Report and Plat of Survey be adopted, and that said road be declared located and established as a public highway in accordance therewith; full record thereof to be made in the County Road Record, as the Wm. Madden Road, and the Trustees of Shawnee Township be notified to cause the same to be opened for public travel.

I CERTIFY, that the foregoing is a complete record of the location and establishment of said ..... Road, as required by law to be made, and that the above is a complete record of the proceedings had in establishing the above named road.

..... William Beggs .....  
County Clerk.

By Joseph B. Lynch, Deputy

I, P. A. Williamson, County Surveyor of Wyandotte County, Kansas, hereby certify that I notified the Township Trustee of Shawnee Township of the action of the Board of County Commissioners in accepting the Wm. Madden Road and have notified him this 24th day of November 19 30, to open same as provided by law.

P. A. Williamson  
County Surveyor.

# ROAD RECORD,

95903 Crane & Company, Topeka

..... C. H. McGurk ..... Road.

BE IT REMEMBERED, That on the 18th day of June 1930, a road petition signed by C. H. McGurk and 18 others, was presented to the Board of County Commissioners of Wyandotte County, Kansas, praying for the location of a certain road, said petition being as follows:

To the Honorable Board of County Commissioners of Wyandotte County, Kansas.

The undersigned householders of said county, and residing in the vicinity of the road described below, respectfully petition your honorable body to cause a view to be had for the location of a road in said county, as follows:

Beginning at a point on the Jacob Luke Road near where it leaves the west line of Section 29-10-24. Thence east about 1200 feet to the east line of the Courtney Estate. Thence southeasterly and easterly to the W. P. Overton Road or so much thereof as in the opinion of the viewers is practical.

and terminating at.....

| Names          | Names            | Names        |
|----------------|------------------|--------------|
| W. H. Campbell | Ernest Benton    | Matt Fields  |
| Wm. T. Taylor  | R. W. Cowan      | C. H. McGirk |
| H. F. Kohnke   | C. L. Campbell   | Albert Eells |
| E. Sebal       | E. B. Cunningham | J. M. Beebe  |
| John Sternelle | F. W. Wells      | Sam Tucker   |
| C. Hoffman     | W. R. Lane       | Harry Gorham |
|                |                  | Mary Harms   |

State of Kansas, Wyandotte County, ss.

I, the undersigned, a resident householder of said County and State, of lawful age, do solemnly swear that each and every one of the petitioners whose names are subscribed to the above petition is a resident householder of this county, residing in the vicinity of the road proposed to be viewed, and that said names were each written by the hand of or at the request of said petitioners. So help me God.

..... C. H. McGirk ..... Petitioner

Subscribed and sworn to before me this 18 day of June 1930.

..... William Beggs .....  
County Clerk.

### BOND.

WHEREAS....., as principal petitioner, and others herewith make application to the Board of County Commissioners of said county for a view of a road proposed to be.....as herein described.

Now, therefore, we, the undersigned, do bind ourselves firmly, and by these presents promise to pay to the State of Kansas, for the use of said county, the amount of all costs and expenses accruing in case the proceedings had in pursuance of said petition shall not be finally confirmed and established.

Witness our hands this.....day of.....19.....

..... C. H. McGurk .....

..... Mary Harms .....

Petition

Names of Petitioners

Bond

# WYANDOTTE COUNTY, KANSAS

Approval of Bond

WHEREUPON, said bond was approved by the Board, and it appearing to the satisfaction of the Board, that the law had been substantially complied with, it was ordered, that..... Frank Werner.....  
 ..Dave Espenlaub..... and ..Samuel Clarke.....  
 be appointed viewers of the proposed road, and that they meet in conjunction with the County Surveyor, at the place of beginning designated in the petition, on the..... 30th..... day of..... September..... 19.30. and proceed to view and lay out said road, according to law, giving to all parties a hearing, and make due report of their proceedings to the County Board.

Afterwards, To-wit: On the..... 24th..... day of..... November..... 19.30.

.....William Beggs..... County Clerk, presented to said Board his certificate, under seal, setting forth that pursuant to law he had caused public notice of said road to be published in..... The Press..... (a weekly paper, published in..... Kansas City....., Kansas,)

for two consecutive weeks and that said notice was so published in said newspaper, on the..... 12th..... day of..... September....., 1930., the..... 19th..... day of..... September..... 19.30., and the..... day of..... 19....., and had also caused similar notice to be posted to public view upon the bulletin board in his office from..... September 8th..... 19.30. to..... September 30th....., 19.30., and similar notices to be posted in the following places, to-wit: from..... 19....., to..... 19....., at..... and from..... 19....., to..... 19....., at..... and has caused record of same to be made in the County Commissioner's Journal, Vol..... "v"..... Page..... 360.....

Publication Notice

THIS SPACE FOR PUBLICATION NOTICE.

**ROAD NOTICE**

State of Kansas  
 County of Wyandotte

To whom it may concern:

Take Notice, That a legal petition signed by C. H. McGurk, and other householders of Quidado Township, in said County, has been presented to the Board of County Commissioners praying for the location of a road as follows, viz:

Beginning at point on the Jacob Luke Road near where it leaves the west line of Sec. 29-10-24; thence running east about 150 feet to the east line of the Courney estate; thence southeasterly and easterly to the W. P. Overton Road, or so much thereof as in the opinion of the viewers is practical.

And that said Board has appointed Frank Werner, Dave Espenlaub, and Samuel Clarke Viewers, who will meet at the point of beginning of said road, as petitioned for on the 30th day of September, 1930, and proceed to view said road, as the law directs, at which time and place all persons interested may attend and have a hearing. In case said viewers fail to meet on the day designated, they may meet on the following day, as provided by law, without further notice.

Witness my hand and the official seal of said County this 24th day of September, 1930.

**WILLIAM BEGGS,**  
 County Clerk.

(First Published, September 12, 1930)

ALSO, upon the..... 2nd..... day of..... November..... 19.30., P. A. Williamsen.....

County Surveyor presented to said Board his report of said proposed road, with plat and field notes, in words and figures as follows, to-wit:

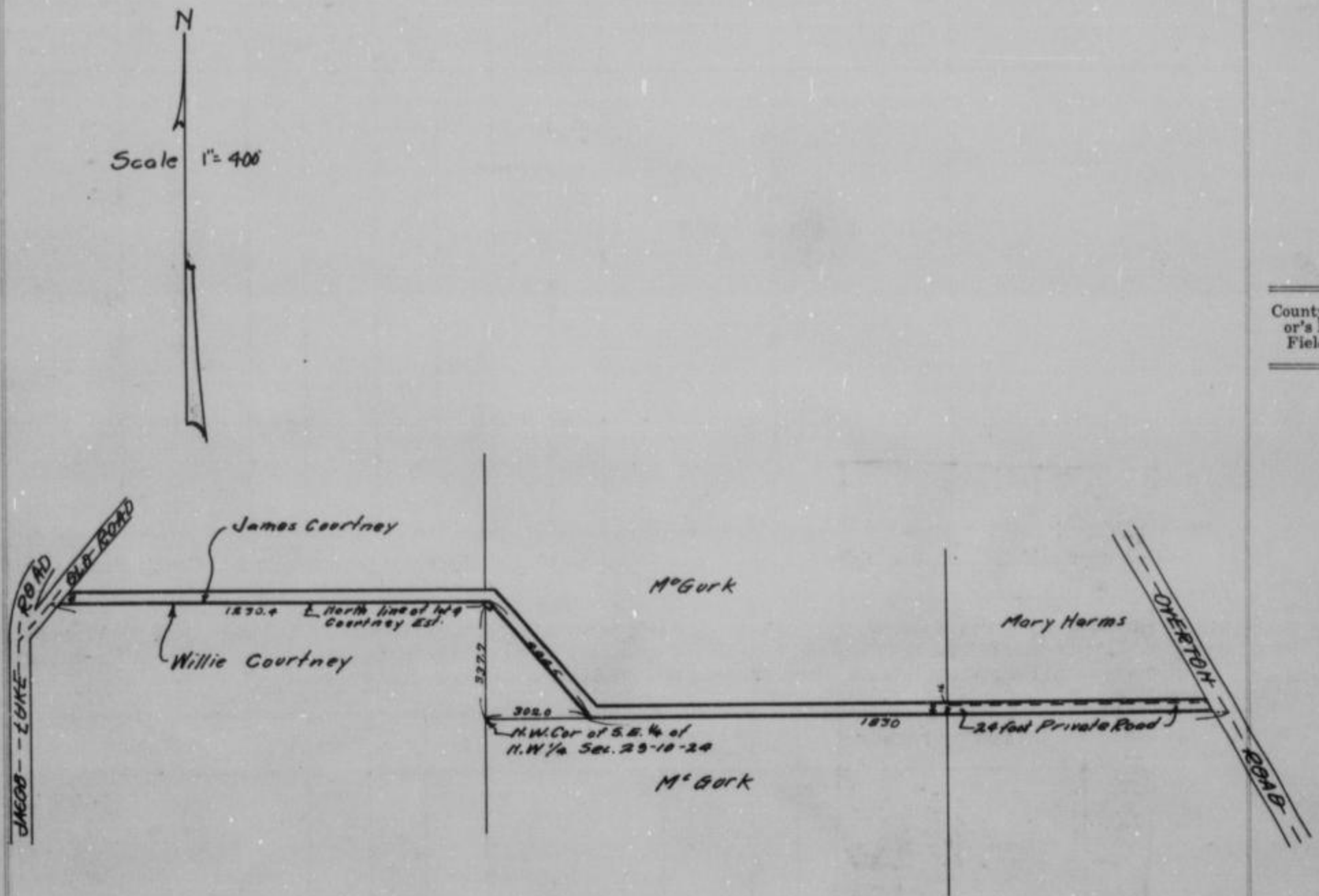
Pursuant to the order of the Board, I met with..... Frank Werner, Dave Espenlaub..... and..... Samuel Clarke..... viewers, at the place designated, and under the direction of said viewers, proceeded to survey said road as petitioned for, conspicuously marking same throughout, and noting the courses and distances, and I do hereby certify that the following is a correct return of the survey of said road and plat of same, to-wit: **Beginning at a point on the east side of the Old Jacob Luke Road, said point being 982 feet south and 90 feet east of the N. W. corner of Section 29-10-24. Thence east 1240.4 feet; thence S. 40° 46' E. 444.5 feet; to a point 302 feet east of the center of the N. W. ¼ of said section 29; thence east 1830 feet to the center of the Overton Road. The above description being the south line of a strip of land 40 feet wide.**

Surveyor's Report



# ROAD RECORD,

C. H. McGirk Road



County Surveyor's Plat and Field Notes

Viewer's Report of View and Survey

ALSO, upon said.....24th.....day of.....November.....1930., said  
 Frank Werner, Dave Espenlaub.....and Samuel Clarke.....

Viewers, presented to said County Board their several reports, as follows, to-wit:

"Pursuant to Commissioners' Notice, we met at the.....point.....of beginning.....in.....Quindaro.....  
 Township, on the 30th.....day of.....September.....1930., and taking to our assistance  
 .....and.....

as chain carriers, and.....as marker, proceeded to view the route of  
 the road petitioned for, which was surveyed under our direction by.....P. A. Williamson.....  
 County Surveyor, the field notes and plat of which survey are hereto attached and form part of this report, and after careful  
 deliberation we are of the opinion that said road is practicable, and of public utility, and recommend that it be granted, as  
 located and surveyed, and that it be established and opened.....40.....feet wide."

Frank Werner.....  
 Dave Espenlaub.....  
 Samuel Clarke.....  
 Viewers

# WYANDOTTE COUNTY, KANSAS

Viewers' Report  
of Damages  
Claimed and  
Awarded

And further report that the following is a complete list of the names of all persons (Owners, Agents or Guardians) who filed claims with us for damages or compensation, (which said claims are herewith submitted,) by reason of the location and establishment of said proposed road and the amount awarded to each, by us, to-wit:

| NAMES             | OWNER, AGENT OR GUARDIAN | FRACTIONAL PART | Sec. | Twp. | R'nge | Acres Appropriated | Am't Claimed | Am't Awarded by Viewers | Commissioners Revision |
|-------------------|--------------------------|-----------------|------|------|-------|--------------------|--------------|-------------------------|------------------------|
| N O D A M A G E S |                          |                 |      |      |       |                    |              |                         |                        |

Petitioner's  
Affidavit of  
Service of  
Notice

ALSO, upon said.....day of.....19....., there was presented to said County Board, the affidavit of.....one of the petitioners aforesaid, setting forth that due notice of the.....of said proposed road, together with date of meeting of the Viewers, as per published notice of County Clerk, had been served upon each of the persons noted below, who, as Owners, Agents, or Guardians were all the persons through whose premises said road is proposed to be located, to-wit:

| DATE WHEN NOTICE WAS SERVED | NAME OF PERSON | OWNER AGENT OR GUARDIAN | FRACTIONAL PART | Sec. | Twp. | Range | REMARKS |
|-----------------------------|----------------|-------------------------|-----------------|------|------|-------|---------|
|                             |                |                         |                 |      |      |       |         |

Final Order of  
Board of County  
Commissioners

WHEREUPON, on the.....**24th**.....day of.....**November**.....19**30**..., the following action thereon was had by said Board of County Commissioners, to-wit:

Upon due consideration, no legal objection having been offered against the establishment of said road, and believing the same to be of public utility, it is ORDERED: that the Viewers' Report of View and Report and Plat of Survey be adopted, and that said road be declared located and established as a public highway in accordance therewith; full record thereof to be made in the County Road Record, as the.....**C. H. McGurk**.....Road, and the Trustees of.....**Quindaro**.....Township be notified to cause the same to be opened for public travel.

I CERTIFY, that the foregoing is a complete record of the location and establishment of said.....**C. H. McGurk**.....Road, as required by law to be made, and that the above is a complete record of the proceedings had in establishing the above named road.  
.....**William Beggs**.....  
County Clerk.  
**Joseph B. Lynch**  
Dep.

I,.....**P. A. Williamson**.....County Surveyor of Wyandotte County, Kansas, hereby certify that I notified the Township Trustee of.....**Quindaro**.....Township of the action of the Board of County Commissioners in accepting the.....**C. H. McGurk**.....Road and have notified him this.....**24**th.....day of.....**November**.....19.....**30**..., to open same as provided by law.

.....  
County Surveyor.

# ROAD RECORD,

95507 Crane & Company, Topeka

..... Elmer M. Crumitt ..... Road.

BE IT REMEMBERED, That on the 14th day of October 1930, a road petition signed by Elmer M. Crumitt and 13 others, was presented to the Board of County Commissioners of Wyandotte County, Kansas, praying for the location of a certain road, said petition being as follows:

To the Honorable Board of County Commissioners of Wyandotte County, Kansas.

The undersigned householders of said county, and residing in the vicinity of the road described below, respectfully petition your honorable body to cause a view to be had for the location of a road in said county, as follows:

Beginning at the N. E. corner of the west half of S.W.  $\frac{1}{4}$  of Sec. 24-11-24 running thence south one half mile to the Hester or Argentine-Holiday Road. Also beginning at the intersection of 3rd. St. through Panorama Heights with the Swartz Road, thence north through Panorama Heights on the said 3rd. St. to Klamm St. and continuing west to an intersection with Klamm Road.

and terminating at.....

| Names                                     | Names                     | Names                |
|---|---------------------------|----------------------|
| <u>Elmer M. Crumitt</u>                   | <u>Wm. Geiger</u>         | <u>G. H. Johnson</u> |
| <u>F. D. Potter &amp; J. W. T. Potter</u> | <u>Charles F. Stinson</u> |                      |
| <u>Mrs. Stella McCampbell</u>             | <u>William Madden</u>     |                      |
| <u>W. R. Buie</u>                         | <u>Henry Creton</u>       |                      |
| <u>Chas. Partonnar</u>                    | <u>E. A. Gaither</u>      |                      |
| <u>Lena Franz</u>                         | <u>J. N. Hearin</u>       |                      |

State of Kansas, Wyandotte County, ss.

I, the undersigned, a resident householder of said County and State, of lawful age, do solemnly swear that each and every one of the petitioners whose names are subscribed to the above petition is a resident householder of this county, residing in the vicinity of the road proposed to be viewed, and that said names were each written by the hand of or at the request of said petitioners. So help me God.

..... Elmer M. Crumitt ..... Petitioner

Subscribed and sworn to before me this 14th day of October 1930.

..... William Beggs .....  
County Clerk.  
Joseph B. Lynch  
Dep.

BOND.

WHEREAS, Elmer M. Crumitt, as principal petitioner, and others herewith make application to the Board of County Commissioners of said county for a view of a road proposed to be located as herein described.

Now, therefore, we, the undersigned, do bind ourselves firmly, and by these presents promise to pay to the State of Kansas, for the use of said county, the amount of all costs and expenses accruing in case the proceedings had in pursuance of said petition shall not be finally confirmed and established.

Witness our hands this 15th day of August 1930.

..... F. D. Potter .....  
..... Elmer M. Crumitt .....  
..... W. R. Buie .....

=====  
Petition  
=====

=====  
Names of  
Petitioners  
=====

=====  
Bond  
=====

# WYANDOTTE COUNTY, KANSAS

Approval of Bond

WHEREUPON, said bond was approved by the Board, and it appearing to the satisfaction of the Board, that the law had been substantially complied with, it was ordered, that Frank Werner and Samuel Clarke and Dave Espenlaub be appointed viewers of the proposed road, and that they meet in conjunction with the County Surveyor, at the place of beginning designated in the petition, on the 18th day of November 1930 and proceed to view and lay out said road, according to law, giving to all parties a hearing, and make due report of their proceedings to the County Board.

Afterwards, To-wit: On the 5th day of January 1931 William Beggs, County Clerk, presented to said Board his certificate, under seal, setting forth that pursuant to law he had caused public notice of said road to be published in The Press, (a weekly paper, published in Kansas City, Kansas,) for two consecutive weeks and that said notice was so published in said newspaper, on the 24th day of October 1930, the 31st day of October 1930, and the \_\_\_\_\_ day of \_\_\_\_\_ 19\_\_\_\_, and had also caused similar notice to be posted to public view upon the bulletin board in his office from October 21st 1930 to November 18th 1930, and similar notices to be posted in the following places, to-wit: from \_\_\_\_\_ 19\_\_\_\_, to \_\_\_\_\_ 19\_\_\_\_, at \_\_\_\_\_ and from \_\_\_\_\_ 19\_\_\_\_, to \_\_\_\_\_ 19\_\_\_\_, at \_\_\_\_\_ and has caused record of same to be made in the County Commissioner's Journal, Vol. V Page 379.

Publication Notice

THIS SPACE FOR PUBLICATION NOTICE.

**ROAD NOTICE**

State of Kansas, ss.  
Wyandotte County, ss.  
To Whom It May Concern:

Take notice, That a legal petition signed by Elmer M. Cronquist, and other householders of Shawnee Township, in said county, has been presented to the Board of County Commissioners, praying for the location of a road as follows, viz:

Beginning at the N. E. Corner of the west half of S. W. ¼ of Sec. 24-11-24, running thence south one-half mile to the Hester or Argentine-Holliday Road. Also beginning at the intersection of Third St. through Panorama Heights with the Swartz Road, thence north through Panorama Heights on the said Third St. to Klamm St. west on Klamm St. and continuing west to an intersection with Klamm Road.

And that said Board has appointed Frank Werner, Samuel Clarke, and Dave Espenlaub viewers, who will meet at the point of beginning of said road as petitioned for on the 18th day of November, 1930, and proceed to view said road, as the law directs, at which time and place all persons interested may attend and have a hearing. In case said viewers fail to meet on the day designated, they may meet on the following day, as provided by law, without further notice.

Witness my hand and the official seal of said County, this 21st day of October, 1930.

(SEAL) WILLIAM BEGGS,  
County Clerk.  
Joseph B. Lynch, Deputy.  
(First Published, October 24, 1930)

ALSO, upon the 29th day of December 1930, P. A. Williamson County Surveyor presented to said Board his report of said proposed road, with plat and field notes, in words and figures as follows, to-wit:

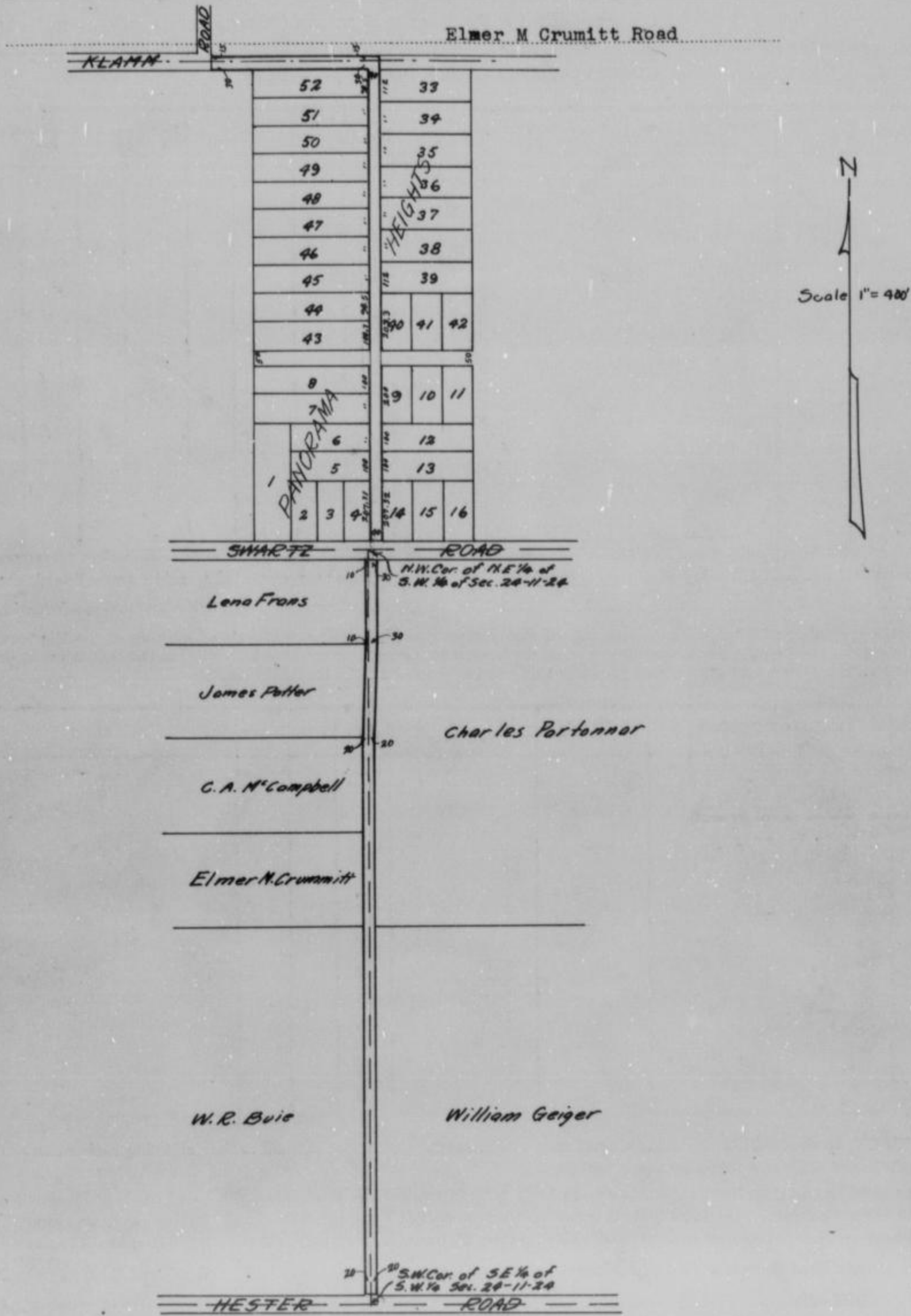
Pursuant to the order of the Board, I met with Frank Werner, Samuel Clarke and Dave Espenlaub viewers, at the place designated, and under the direction of said viewers, proceeded to survey said road as petitioned for, conspicuously marking same throughout, and noting the courses and distances, and I do hereby certify that the following is a correct return of the survey of said road and plat of same, to-wit: Beginning at a 10 feet east of the N. E. corner of the west half of the S. W. ¼ of section 24-11-24; thence south 330 feet; thence S. 1° 45' W. 330 feet to a point on the east line of the west half of the S. W. ¼ of said section 24; thence south 1980 feet to the center of the Hester Road.

Also, Third Street in the plat of Panorama Heights.

Also, Beginning at Third Street and Klamm Street in the plat of Panorama Heights: thence west to Klamm Road.

Surveyor's Report

# ROAD RECORD,



ALSO, upon said 5th day of January 1931, said Frank Werner, Samuel Clarke and Dave Espenlaub Viewers, presented to said County Board their several reports, as follows, to-wit:

"Pursuant to Commissioners' Notice, we met at the point of beginning in Shawnee Township, on the 18th day of November 1930, and taking to our assistance and as chain carriers, and as marker, proceeded to view the route of the road petitioned for, which was surveyed under our direction by P. A. Williamson County Surveyor, the field notes and plat of which survey are hereto attached and form part of this report, and after careful deliberation we are of the opinion that said road is practicable, and of public utility, and recommend that it be granted, as located and surveyed, and that it be established and opened 40 feet wide."

Frank Werner  
 Samuel Clarke  
 Dave Espenlaub  
 Viewers

# WYANDOTTE COUNTY, KANSAS

Viewers' Report  
of Damages  
Claimed and  
Awarded

And further report that the following is a complete list of the names of all persons (Owners, Agents or Guardians) who filed claims with us for damages or compensation, (which said claims are herewith submitted,) by reason of the location and establishment of said proposed road and the amount awarded to each, by us, to-wit:

| NAMES             | OWNER, AGENT OR GUARDIAN | FRACTIONAL PART | Sec. | Twp. | R'nge | Acres Appropriated | Am't Claimed | Am't Awarded by Viewers | Commissioners Revision |
|-------------------|--------------------------|-----------------|------|------|-------|--------------------|--------------|-------------------------|------------------------|
| N O D A M A G E S |                          |                 |      |      |       |                    |              |                         |                        |

Petitioner's  
Affidavit of  
Service of  
Notice

ALSO, upon said.....day of.....19....., there was presented to said County Board, the affidavit of.....one of the petitioners aforesaid, setting forth that due notice of the.....of said proposed road, together with date of meeting of the Viewers, as per published notice of County Clerk, had been served upon each of the persons noted below, who, as Owners, Agents, or Guardians were all the persons through whose premises said road is proposed to be located, to-wit:

| DATE WHEN NOTICE WAS SERVED | NAME OF PERSON | OWNER AGENT OR GUARDIAN | FRACTIONAL PART | Sec. | Twp. | Range | REMARKS |
|-----------------------------|----------------|-------------------------|-----------------|------|------|-------|---------|
|                             |                |                         |                 |      |      |       |         |

Final Order of  
Board of County  
Commissioners

WHEREUPON, on the 5th day of January 1931, the following action thereon was had by said Board of County Commissioners, to-wit:

Upon due consideration, no legal objection having been offered against the establishment of said road, and believing the same to be of public utility, it is ORDERED: that the Viewers' Report of View and Report and Plat of Survey be adopted, and that said road be declared located and established as a public highway in accordance therewith; full record thereof to be made in the County Road Record, as the Elmer M. Crumitt Road, and the Trustees of Shawnee Township be notified to cause the same to be opened for public travel.

I CERTIFY, that the foregoing is a complete record of the location and establishment of said.....  
Elmer M. Crumitt Road, as required by law to be made, and that the above is a complete record of the proceedings had in establishing the above named road.

William Beggs  
County Clerk.  
Joseph B. Lynch  
Dep.

I, P. A. Williamson, County Surveyor of Wyandotte County, Kansas, hereby certify that I notified the Township Trustee of Shawnee Township of the action of the Board of County Commissioners in accepting the Elmer M. Crumitt Road and have notified him this..... day of.....19....., to open same as provided by law.

.....  
County Surveyor.

# ROAD RECORD,

91583 Crane & Company, Topeka

## Rickel Road Extension (T. E. Hughes Road)

BE IT REMEMBERED, That on the 1st day of December 1930, a road petition signed by Thos. E. Hughes and 15 others, was presented to the Board of County Commissioners of Wyandotte County, Kansas, praying for the location of a certain road, said petition being as follows:

To the Honorable Board of County Commissioners of Wyandotte County, Kansas.

The undersigned householders of said county, and residing in the vicinity of the road described below, respectfully petition your honorable body to cause a view to be had for the Extending Rickel of a road in said county, as follows:

Beginning at The east line of Fairfax Road 556 feet east of the center of Section 34, Township 10 South, Range 25 East; thence running east along the east and west center line of said Section 34, a distance of 1366 feet.

and terminating at.....

| Names                  | Names               | Names                    |
|------------------------|---------------------|--------------------------|
| <u>Thos. E. Hughes</u> | <u>F. E. Pierce</u> | <u>S. E. Broomfield</u>  |
| <u>Mrs. Willeta</u>    | <u>Sarah Pierce</u> | <u>J. H. Broomfield</u>  |
| <u>Jim Baily</u>       | <u>F. R. Gross</u>  | <u>Mrs. N. Guillaume</u> |
| <u>May Kirkman</u>     | <u>Edith Gross</u>  | <u>John Reimer</u>       |
| <u>Ridge Kirkman</u>   | <u>Emmett Stine</u> | <u>Grace Hughes</u>      |
| <u>H Kirkman</u>       |                     |                          |

State of Kansas, Wyandotte County, ss.

I, the undersigned, a resident householder of said County and State, of lawful age, do solemnly swear that each and every one of the petitioners whose names are subscribed to the above petition is a resident householder of this county, residing in the vicinity of the road proposed to be viewed, and that said names were each written by the hand of or at the request of said petitioners. So help me God.

Thos. E. Hughes Petitioner

Subscribed and sworn to before me this 1st day of December 1930.

William Beggs  
Joseph B. Lynch County Clerk.  
Dep.

### BOND.

WHEREAS,....., as principal petitioner, and others herewith make application to the Board of County Commissioners of said county for a view of a road proposed to be.....as herein described.

Now, therefore, we, the undersigned, do bind ourselves firmly, and by these presents promise to pay to the State of Kansas, for the use of said county, the amount of all costs and expenses accruing in case the proceedings had in pursuance of said petition shall not be finally confirmed and established.

Witness our hands this.....day of.....19.....

Petition

Names of Petitioners

Bond

# WYANDOTTE COUNTY, KANSAS

Approval of Bond

WHEREUPON, said bond was approved by the Board, and it appearing to the satisfaction of the Board, that the law had been substantially complied with, it was ordered, that Samuel Clarke and Dave Espenlaub and Frank Werner be appointed viewers of the proposed road, and that they meet in conjunction with the County Surveyor, at the place of beginning designated in the petition, on the 10th day of March 1931 and proceed to view and lay out said road, according to law, giving to all parties a hearing, and make due report of their proceedings to the County Board.

Afterwards, To-wit: On the 16th day of April 1931 William Beggs, County Clerk, presented to said Board his certificate, under seal, setting forth that pursuant to law he had caused public notice of said road to be published in The Press, (a weekly paper, published in Kansas City, Kansas,) for two consecutive weeks and that said notice was so published in said newspaper, on the 27th day of February, 1931, the 6th day of March 1931, and the

Publication Notice

THIS SPACE FOR PUBLICATION NOTICE.

**ROAD NOTICE**

State of Kansas / ss  
Wyandotte County / ss  
To Whom it May Concern:

Takes notice, That a legal petition signed by Thos. E. Hughes and other householders of Quindaro Township, in said County, has been presented to the Board of County Commissioners, praying for the location of a road, as follows, viz:

Beginning at the east line of Fairfax Road, 556 feet east of the center of Sec. 34, Twp. 10 S., Range 25 East; thence running east along the east and west center line of said Section 34, a distance of 1366 feet.

And that said Board has appointed Samuel Clarke, Frank Werner and Dave Espenlaub viewers, who will meet at the point of beginning of said road, as petitioned for on the 10th day of March, 1931, and proceed to view said road, as the law directs at which time and place all persons interested may attend and have a hearing. In case said viewers fail to meet on the day designated, they may meet on the following day, as provided by law, without further notice.

Witness my hand and the official seal of said County, this 24th day of February, 1931.

WILLIAM BEGGS,  
County Clerk.

(First Published, February 27, 1931)

the 6th day of March 1931, and the 10th day of March 1931, and had also caused similar notice to be posted to public view upon the bulletin board in his office from February 24th 1931 to March 10th 1931, and similar notices to be posted in the following places, to-wit: from 19, to 19, at 19 and from 19, to 19, at 19 and has caused record of same to be made in the County Commissioner's Journal, Vol. "V" Page 405.

ALSO, upon the 16th day of April 1931, P. A. Williamson County Surveyor presented to said Board his report of said proposed road, with plat and field notes, in words and figures as follows, to-wit:

Pursuant to the order of the Board, I met with Samuel Clarke, Dave Espenlaub and Frank Werner viewers, at the place designated, and under the direction of said viewers, proceeded to survey said road as petitioned for, conspicuously marking same throughout, and noting the courses and distances, and I do hereby certify that the following is a correct return of the survey of said road and plat of same, to-wit: **Beginning at the intersection of the east line of Fairfax Road with the east and west center line of Section 34-10-25. Thence east along the east and west center line of said section 34 a distance of 1366 feet.**

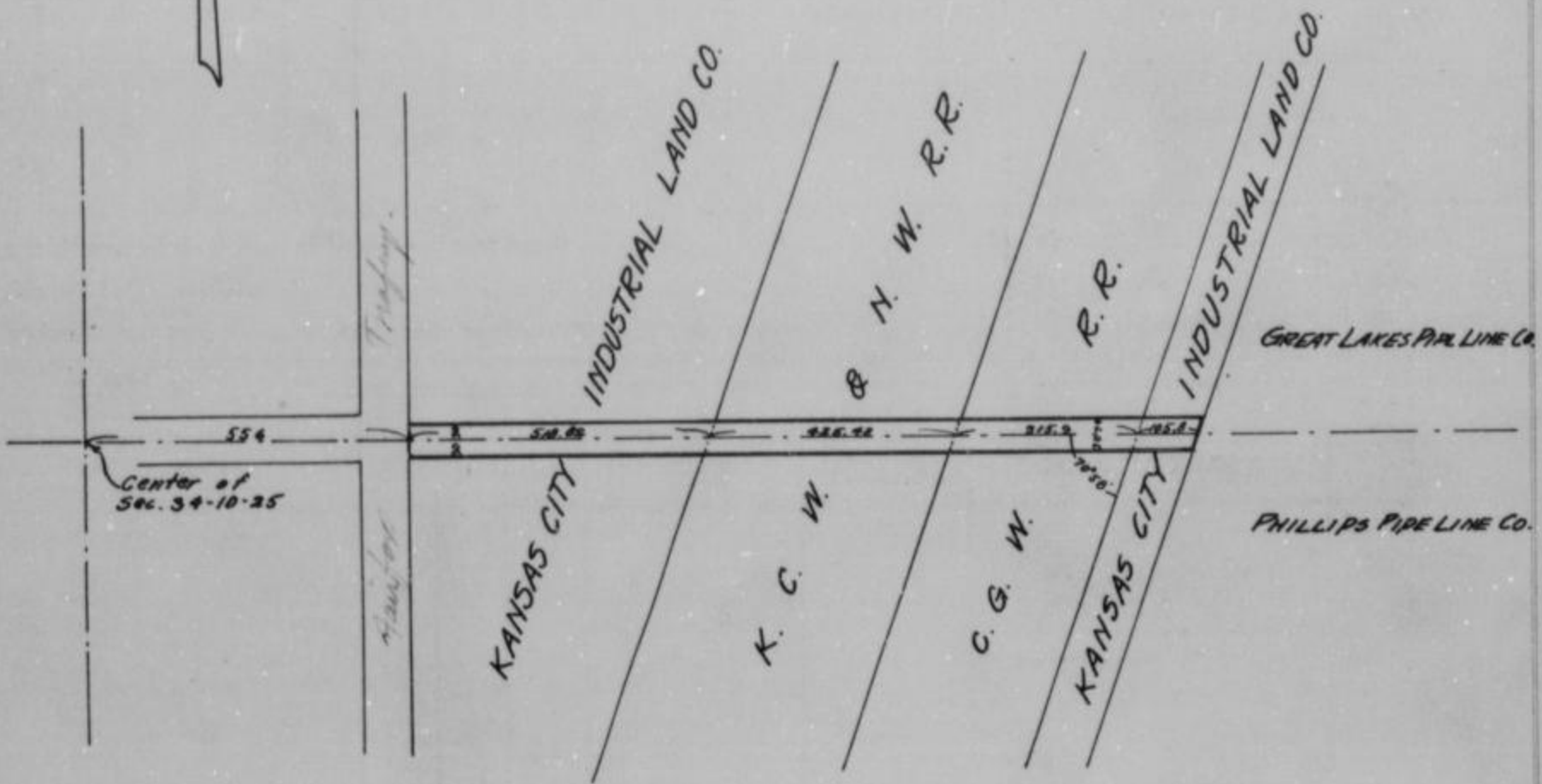
Surveyor's Report



# ROAD RECORD,

Rickel Road Extension ( T. E. Hughes Petitioner )

N  
Scale 1" = 300'



County Surveyor's Plat and Field Notes

Viewer's Report of View and Survey

ALSO, upon said 16th day of April 1931, said Samuel Clarke, Dave Espenlaub and Frank Werner Viewers, presented to said County Board their several reports, as follows, to-wit:

"Pursuant to Commissioners' Notice, we met at the point of beginning in Quindaro Township, on the 10th day of March 1931, and taking to our assistance

..... and ..... as chain carriers, and ..... as marker, proceeded to view the route of the road petitioned for, which was surveyed under our direction by P. A. Williamson County Surveyor, the field notes and plat of which survey are hereto attached and form part of this report, and after careful deliberation we are of the opinion that said road is practicable, and of public utility, and recommend that it be granted, as located and surveyed, and that it be established and opened 60 feet wide."

Samuel Clarke  
Dave Espenlaub  
Frank Werner } Viewers

# WYANDOTTE COUNTY, KANSAS

Viewers' Report  
of Damages  
Claimed and  
Awarded

And further report that the following is a complete list of the names of all persons (Owners, Agents or Guardians) who filed claims with us for damages or compensation, (which said claims are herewith submitted,) by reason of the location and establishment of said proposed road and the amount awarded to each, by us, to-wit:

| NAMES                     | OWNER, AGENT OR GUARDIAN | FRACTIONAL PART | Sec. | Twp. | R'nge | Acres Appropriated | Am't Claimed | Am't Awarded by Viewers | Commissioners Revision |
|---------------------------|--------------------------|-----------------|------|------|-------|--------------------|--------------|-------------------------|------------------------|
| Mo. Pacific Ry Co         |                          |                 | 31   | 10   | 25    |                    |              |                         | \$619.50               |
| Chicago Gt. Western Ry Co |                          |                 | "    | "    | "     |                    |              |                         | \$462.00               |
| <b>Total</b>              |                          |                 |      |      |       |                    |              |                         | <b>\$1081.50</b>       |

Petitioner's  
Affidavit of  
Service of  
Notice

ALSO, upon said.....day of.....19....., there was presented to said County Board, the affidavit of.....one of the petitioners aforesaid, setting forth that due notice of the.....of said proposed road, together with date of meeting of the Viewers, as per published notice of County Clerk, had been served upon each of the persons noted below, who, as Owners, Agents, or Guardians were all the persons through whose premises said road is proposed to be located, to-wit:

| DATE WHEN NOTICE WAS SERVED | NAME OF PERSON | OWNER AGENT OR GUARDIAN | FRACTIONAL PART | Sec. | Twp. | Range | REMARKS |
|-----------------------------|----------------|-------------------------|-----------------|------|------|-------|---------|
|                             |                |                         |                 |      |      |       |         |

Final Order of  
Board of County  
Commissioners

WHEREUPON, on the...**16th**...day of...**April**...19...**31**..., the following action thereon was had by said Board of County Commissioners, to-wit:

Upon due consideration, no legal objection having been offered against the establishment of said road, and believing the same to be of public utility, it is ORDERED: that the Viewers' Report of View and Report and Plat of Survey be adopted, and that said road be declared located and established as a public highway in accordance therewith; full record thereof to be made in the County Road Record, as the...**Rickel Road Extension (T. E. Hughes)**...~~and~~, and the Trustees of...**Quindaro**...Township be notified to cause the same to be opened for public travel.

I CERTIFY, that the foregoing is a complete record of the location and establishment of said.....**Rickel Road Extension (T. E. Hughes)**...~~and~~, as required by law to be made, and that the above is a complete record of the proceedings had in establishing the above named road.

.....**William Beggs**.....  
County Clerk.

I,.....**P. A. Williamson**....., County Surveyor of Wyandotte County, Kansas, hereby certify that I notified the Township Trustee of...**Quindaro**...Township of the action of the Board of County Commissioners in accepting the...**Rickel Road Extension**...~~and~~ and have notified him this...**20th**...day of...**April**...19...**31**..., to open same as provided by law.

.....  
County Surveyor.

# ROAD RECORD,

51903 Crane & Company, Topeka

.....McAlpine Ave. & 69th St. ~~xxxx~~ (Petitioned for by Henry H. Brooks)

BE IT REMEMBERED, That on the 25th day of February 1931, a road petition signed by Henry H. Brooks and 17 others, was presented to the Board of County Commissioners of Wyandotte County, Kansas, praying for the location of a certain road, said petition being as follows:

To the Honorable Board of County Commissioners of Wyandotte County, Kansas.

The undersigned householders of said county, and residing in the vicinity of the road described below, respectfully petition your honorable body to cause a view to be had for the location of a road in said county, as follows:

~~xxxxxx~~ McAlpine Avenue and 69th Street in the plat of Brooks Subdivision as shown on the recorded plat thereof.

and terminating at.....

| Names           | Names         | Names         |
|-----------------|---------------|---------------|
| Henry H. Brooks | Dean Smith    | A. M. Miller  |
| E. G. Ridley    | Roy Wheat     | G. B. DeFries |
| G. J. Ridley    | W. S. Rodgers | W. N. Kelly   |
| John Allen      | R. L. Rodgers | C. F. DeFries |
| R. E. Gosney    | Wm. Larson    | H. K. Gosney  |
| G. M. Smith     | C. A. Larson  | J. M. Hicks   |

State of Kansas, Wyandotte County, ss.

I, the undersigned, a resident householder of said County and State, of lawful age, do solemnly swear that each and every one of the petitioners whose names are subscribed to the above petition is a resident householder of this county, residing in the vicinity of the road proposed to be viewed, and that said names were each written by the hand of or at the request of said petitioners. So help me God.

.....Henry H. Brooks.....Petitioner

Subscribed and sworn to before me this 25th day of February 1931.

.....William Beggs.....  
County Clerk.

Joseph B. Lynch  
Dep.

BOND.

WHEREAS, Henry H. Brooks, as principal petitioner, and others herewith make application to the Board of County Commissioners of said county for a view of a road proposed to be located as herein described.

Now, therefore, we, the undersigned, do bind ourselves firmly, and by these presents promise to pay to the State of Kansas, for the use of said county, the amount of all costs and expenses accruing in case the proceedings had in pursuance of said petition shall not be finally confirmed and established.

Witness our hands this 20th day of February 1931.

.....Henry H. Brooks.....

.....E. G. Ridley.....

.....G. J. Ridley.....

Petition

Names of  
Petitioners

Bond

WYANDOTTE COUNTY, KANSAS

Approval of Bond

WHEREUPON, said bond was approved by the Board, and it appearing to the satisfaction of the Board, that the law had been substantially complied with, it was ordered, that.....**Frank Werner**.....  
**Samuel Clarke**.....and **Dave Espenlaub**.....  
 be appointed viewers of the proposed road, and that they meet in conjunction with the County Surveyor, at the place of beginning designated in the petition, on the.....**31st**.....day of.....**March**.....19.**31** and proceed to view and lay out said road, according to law, giving to all parties a hearing, and make due report of their proceedings to the County Board.

Afterwards, To-wit: On the.....**23rd**.....day of.....**April**.....19.**31**.  
 .....**William Beggs**....., County Clerk, presented to said Board his certificate, under seal, setting forth that pursuant to law he had caused public notice of said road to be published in.....**The Press**....., (a weekly paper, published in.....**Kansas City**....., Kansas,) for two consecutive weeks and that said notice was so published in said newspaper, on the.....**6th**.....day of.....**March**....., 19**31**....., the.....**13th**.....day of.....**March**.....19.**31**., and the.....day of.....19....., and had also caused similar notice to be posted to public view upon the bulletin board in his office from.....**March 2nd**.....19.**31** to.....**April 1st**....., 19**31**., and similar notices to be posted in the following places, to-wit: from.....19....., to.....19....., at.....and from.....19....., to.....19....., at.....and has caused record of same to be made in the County Commissioner's Journal, Vol....."v".....Page.....**407**.....

Publication Notice

THIS SPACE FOR PUBLICATION NOTICE.

**ROAD NOTICE**

State of Kansas | ss  
 Wyandotte County |

To whom It May Concern:

Take notice. That a legal petition signed by Henry H. Brooks, and other householders of Wyandotte Township, in said County, has been presented to the Board of County Commissioners, praying for the location of a road as follows, viz:

Beginning McAlpine Ave. and 69th St. in the plat of Brooks Sub., as shown on the recorded plat thereof.

And that said Board has appointed Frank Werner, Samuel Clarke and Dave Espenlaub viewers, who will meet at the point of beginning of said road, as petitioned for on the 31st day of March, 1931, and proceed to view said road, as the law directs at which time and place all persons interested may attend and have a hearing. In case said viewers fail to meet on the day designated, they may meet on the following day, as provided by law, without further notice.

Witness my hand and the official seal of said County, this 2nd day of March, 1931.

**WILLIAM BEGGS**  
 County Clerk.

By Joseph B. Lynch, Deputy.  
 (First Published March 2, 1931)


ALSO, upon the.....**23rd**.....day of.....**April**.....19**31**., **P. A. Williamson**..... County Surveyor presented to said Board his report of said proposed road, with plat and field notes, in words and figures as follows, to-wit:

Pursuant to the order of the Board, I met with.....**Frank Werner, Samuel Clarke**..... and.....**Dave Espenlaub**.....viewers, at the place designated, and under the direction of said viewers, proceeded to survey said road as petitioned for, conspicuously marking same throughout, and noting the courses and distances, and I do hereby certify that the following is a correct return of the survey of said road and plat of same, to-wit: **McAlpine Avenue and Sixty-ninth Street in the plat of Brooks Subdivision as per recorded plat.**

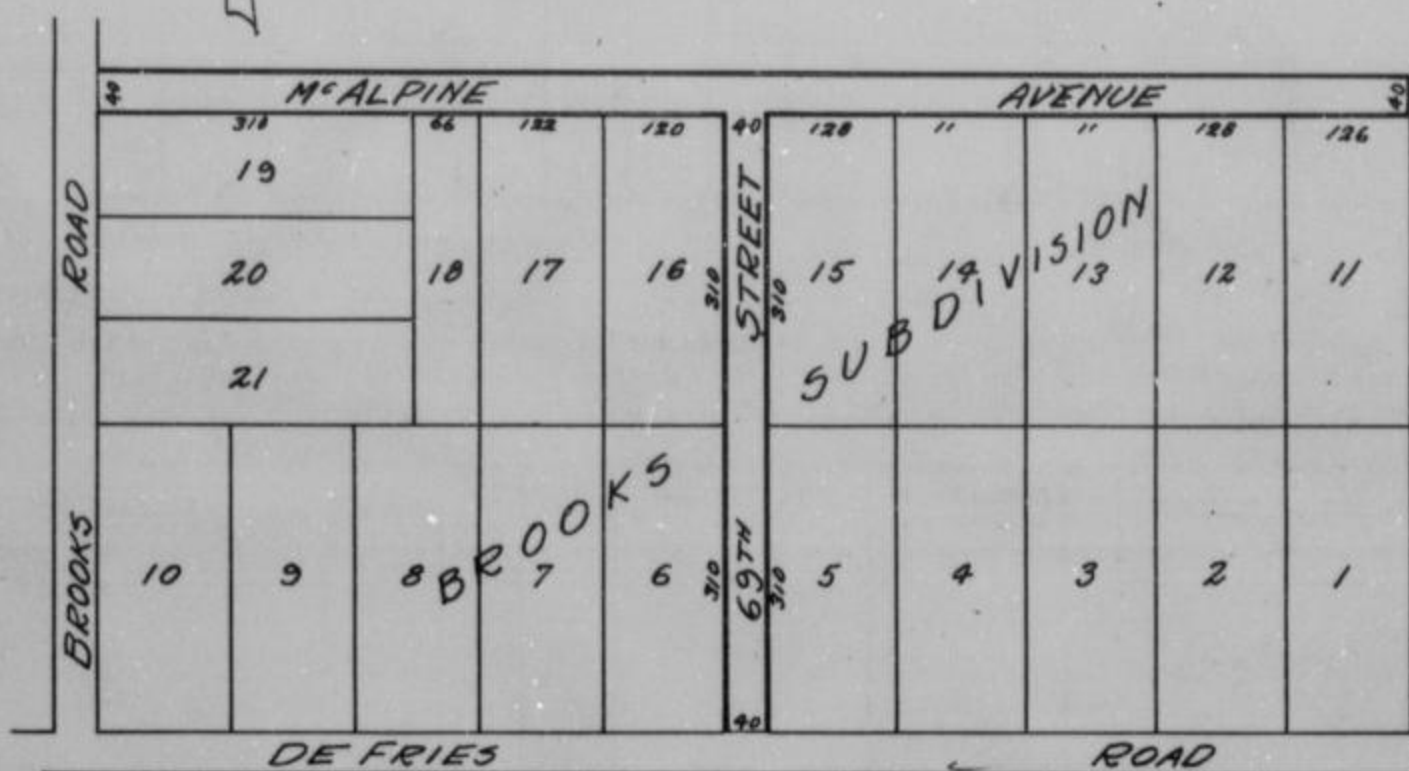
Surveyor's Report

# ROAD RECORD,

McAlpine Ave. & 69th St. (Petitioned for by Henry H. Brooks)



County Surveyor's Plat and Field Notes



Viewer's Report of View and Survey

ALSO, upon said 23rd day of April 1931, said Frank Werner, Samuel Clarke and Dave Espenlaub Viewers, presented to said County Board their several reports, as follows, to-wit:

"Pursuant to Commissioners' Notice, we met at the point of beginning in Wyandotte Township, on the 1st day of April 1931, and taking to our assistance and as chain carriers, and as marker, proceeded to view the route of the road petitioned for, which was surveyed under our direction by P. A. Williamson County Surveyor, the field notes and plat of which survey are hereto attached and form part of this report, and after careful deliberation we are of the opinion that said road is practicable, and of public utility, and recommend that it be granted, as located and surveyed, and that it be established and opened 40 feet wide."

Samuel Clarke  
Dave Espenlaub  
Frank Werner } Viewers

# WYANDOTTE COUNTY, KANSAS

Viewers' Report of Damages Claimed and Awarded

And further report that the following is a complete list of the names of all persons (Owners, Agents or Guardians) who filed claims with us for damages or compensation, (which said claims are herewith submitted,) by reason of the location and establishment of said proposed road and the amount awarded to each, by us, to-wit:

| NAMES      | OWNER, AGENT OR GUARDIAN | FRACTIONAL PART | Sec. | Twp. | R'ng | Acres Appropriated | Am't Claimed | Am't Awarded by Viewers | Commissioners Revision |
|------------|--------------------------|-----------------|------|------|------|--------------------|--------------|-------------------------|------------------------|
| NO DAMAGES |                          |                 |      |      |      |                    |              |                         |                        |

Petitioner's Affidavit of Service of Notice

ALSO, upon said.....day of.....19....., there was presented to said County Board, the affidavit of.....one of the petitioners aforesaid, setting forth that due notice of the.....of said proposed road, together with date of meeting of the Viewers, as per published notice of County Clerk, had been served upon each of the persons noted below, who, as Owners, Agents, or Guardians were all the persons through whose premises said road is proposed to be located, to-wit:

| DATE WHEN NOTICE WAS SERVED | NAME OF PERSON | OWNER AGENT OR GUARDIAN | FRACTIONAL PART | Sec. | Twp. | Range | REMARKS |
|-----------------------------|----------------|-------------------------|-----------------|------|------|-------|---------|
|                             |                |                         |                 |      |      |       |         |

Final Order of Board of County Commissioners

WHEREUPON, on the 23rd day of April, 1931, the following action thereon was had by said Board of County Commissioners, to-wit:

Upon due consideration, no legal objection having been offered against the establishment of said road, and believing the same to be of public utility, it is ORDERED: that the Viewers' Report of View and Report and Plat of Survey be adopted, and that said road be declared located and established as a public highway in accordance therewith; full record thereof to be made in the County Road Record, as the McAlpine Ave. & 69th St. (Henry H. Brooks), and the Trustees of Wyandotte Township be notified to cause the same to be opened for public travel.

I CERTIFY, that the foregoing is a complete record of the location and establishment of said.....  
McAlpine Ave. & 69th St. (Henry H. Brooks petitioner).....~~road~~ as required by law to be made, and that the above is a complete record of the proceedings had in establishing the above named road.

.....William Beggs.....  
 County Clerk.

I, P. A. Williamson....., County Surveyor of Wyandotte County, Kansas, hereby certify that I notified the Township Trustee of Wyandotte Township of the action of the Board of County Commissioners in accepting the McAlpine Ave. & 69th St. ~~road~~ and have notified him this..... day of.....19....., to open same as provided by law.

.....  
 County Surveyor.

# WYANDOTTE COUNTY, KANSAS

Viewers' Report  
of Damages  
Claimed and  
Awarded

And further report that the following is a complete list of the names of all persons (Owners, Agents or Guardians) who filed claims with us for damages or compensation, (which said claims are herewith submitted,) by reason of the location and establishment of said proposed road and the amount awarded to each, by us, to-wit:

| NAMES             | OWNER, AGENT OR GUARDIAN | FRACTIONAL PART | Sec. | Twp. | R'ng | Acres Appropriated | Am't Claimed | Am't Awarded by Viewers | Commissioners Revision |
|-------------------|--------------------------|-----------------|------|------|------|--------------------|--------------|-------------------------|------------------------|
| N O D A M A G E S |                          |                 |      |      |      |                    |              |                         |                        |

Petitioner's Affidavit of Service of Notice

ALSO, upon said.....day of.....19....., there was presented to said County Board, the affidavit of.....one of the petitioners aforesaid, setting forth that due notice of the.....of said proposed road, together with date of meeting of the Viewers, as per published notice of County Clerk, had been served upon each of the persons noted below, who, as Owners, Agents, or Guardians were all the persons through whose premises said road is proposed to be located, to-wit:

| DATE WHEN NOTICE WAS SERVED | NAME OF PERSON | OWNER AGENT OR GUARDIAN | FRACTIONAL PART | Sec. | Twp. | Range | REMARKS |
|-----------------------------|----------------|-------------------------|-----------------|------|------|-------|---------|
|                             |                |                         |                 |      |      |       |         |

Final Order of Board of County Commissioners

WHEREUPON, on the 23rd day of April, 1931, the following action thereon was had by said Board of County Commissioners, to-wit:

Upon due consideration, no legal objection having been offered against the establishment of said road, and believing the same to be of public utility, it is ORDERED: that the Viewers' Report of View and Report and Plat of Survey be adopted, and that said road be declared located and established as a public highway in accordance therewith; full record thereof to be made in the County Road Record, as the McAlpine Ave. & 69th St. (Henry H. Brooks), and the Trustees of Wyandotte Township be notified to cause the same to be opened for public travel.

I CERTIFY, that the foregoing is a complete record of the location and establishment of said.....  
McAlpine Ave. & 69th St. (Henry H. Brooks petitioner).....~~Box~~ as required by law to be made, and that the above is a complete record of the proceedings had in establishing the above named road.

.....William Beggs.....  
County Clerk.

I, P. A. Williamson....., County Surveyor of Wyandotte County, Kansas, hereby certify that I notified the Township Trustee of Wyandotte.....Township of the action of the Board of County Commissioners in accepting the McAlpine Ave. & 69th St. ~~Box~~ and have notified him this..... day of.....19....., to open same as provided by law.

.....  
County Surveyor.

# ROAD RECORD,

92903 Crane & Company, Topeka

..... Sloan Avenue ..... ~~xxxx~~ (Edward Studt Petitioner)

BE IT REMEMBERED, That on the 9th day of February 19 31, a road petition signed by Edward Studt and 11 others, was presented to the Board of County Commissioners of Wyandotte County, Kansas, praying for the location of a certain road, said petition being as follows:

To the Honorable Board of County Commissioners of Wyandotte County, Kansas.

The undersigned householders of said county, and residing in the vicinity of the road described below, respectfully petition your honorable body to cause a view to be had for the location of a road in said county, as follows:

~~Beginning at~~ Sloan Avenue in the Plat of Redding Heights

and terminating at.....

| Names           | Names              | Names       |
|-----------------|--------------------|-------------|
| C. F. Studt     | Henry McIntyre     | Alvin Studt |
| Edward Studt    | Dora Studt         |             |
| Emma McIntyre   | Amelia M. Studt    |             |
| Elizabeth Studt | Christina M. Studt |             |
| Mary Studt      | Henry McIntyre     |             |
| Alma Studt      |                    |             |

State of Kansas, Wyandotte County, ss.

I, the undersigned, a resident householder of said County and State, of lawful age, do solemnly swear that each and every one of the petitioners whose names are subscribed to the above petition is a resident householder of this county, residing in the vicinity of the road proposed to be viewed, and that said names were each written by the hand of or at the request of said petitioners. So help me God.

..... Edward Studt ..... Petitioner

Subscribed and sworn to before me this 9th day of February 19 31

..... William Beggs .....  
Joseph B. Lynch County Clerk.  
Dep.

### BOND.

WHEREAS, Edward Studt, as principal petitioner, and others herewith make application to the Board of County Commissioners of said county for a view of a road proposed to be located as herein described.

Now, therefore, we, the undersigned, do bind ourselves firmly, and by these presents promise to pay to the State of Kansas, for the use of said county, the amount of all costs and expenses accruing in case the proceedings had in pursuance of said petition shall not be finally confirmed and established.

Witness our hands this 9th day of February 19 31

..... Edward Studt .....

..... Alvin Studt .....

Petition

Names of Petitioners

Bond



# WYANDOTTE COUNTY, KANSAS

Approval of Bond

WHEREUPON, said bond was approved by the Board, and it appearing to the satisfaction of the Board, that the law had been substantially complied with, it was ordered, that.....Dave Espenlaub.....  
Samuel Clarke..... and Frank Werner.....  
 be appointed viewers of the proposed road, and that they meet in conjunction with the County Surveyor, at the place of beginning designated in the petition, on the 31st day of March 1931 and proceed to view and lay out said road, according to law, giving to all parties a hearing, and make due report of their proceedings to the County Board.

Afterwards, To-wit: On the 23rd day of April 1931  
William Beggs....., County Clerk, presented to said Board his certificate, under seal, setting forth that pursuant to law he had caused public notice of said road to be published in The Press..... (a weekly paper, published in Kansas City....., Kansas,).....

Publication Notice

THIS SPACE FOR PUBLICATION NOTICE.

**ROAD NOTICE**  
 State of Kansas 188  
 Wyandotte County 1  
 To Whom It May Concern:  
 Take notice, That a legal petition signed by Edward Stodt, and other householders of Quindaro Township, in said County, has been presented to the Board of County Commissioners, praying for the location of a road, as follows, viz:  
 Sloan Avenue in the plat of Redding Heights.  
 And that said Board has appointed Frank Werner, Dave Espenlaub and Samuel Clarke viewers, who will meet at the point of beginning of said road, as petitioned for on the 31st day of March, 1931, and proceed to view said road, as the law directs at which time and place all persons interested may attend and have a hearing. In case said viewers fail to meet on the day designated, they may meet on the following day, as provided by law, without further notice.  
 Witness my hand and the official seal of said County, this 23d day of March, 1931.  
 WILLIAM BEGGS  
 County Clerk.  
 By Joseph B. Lynch, Deputy.  
 (First Published, March 23, 1931.)

for two consecutive weeks and that said notice was so published in said newspaper, on the 13th day of March 1931., the 20th day of March 1931., and the ..... day of ..... 19....., and had also caused similar notice to be posted to public view upon the bulletin board in his office from 11th day of March 1931 to 31st day of March 1931., and similar notices to be posted in the following places, to-wit: from..... 19....., to..... 19....., at..... and from..... 19....., to..... 19....., at..... and has caused record of same to be made in the County Commissioner's Journal, Vol. "v" Page 410.....

ALSO, upon the 23rd day of April 1931., P. A. Williamson..... County Surveyor presented to said Board his report of said proposed road, with plat and field notes, in words and figures as follows, to-wit:

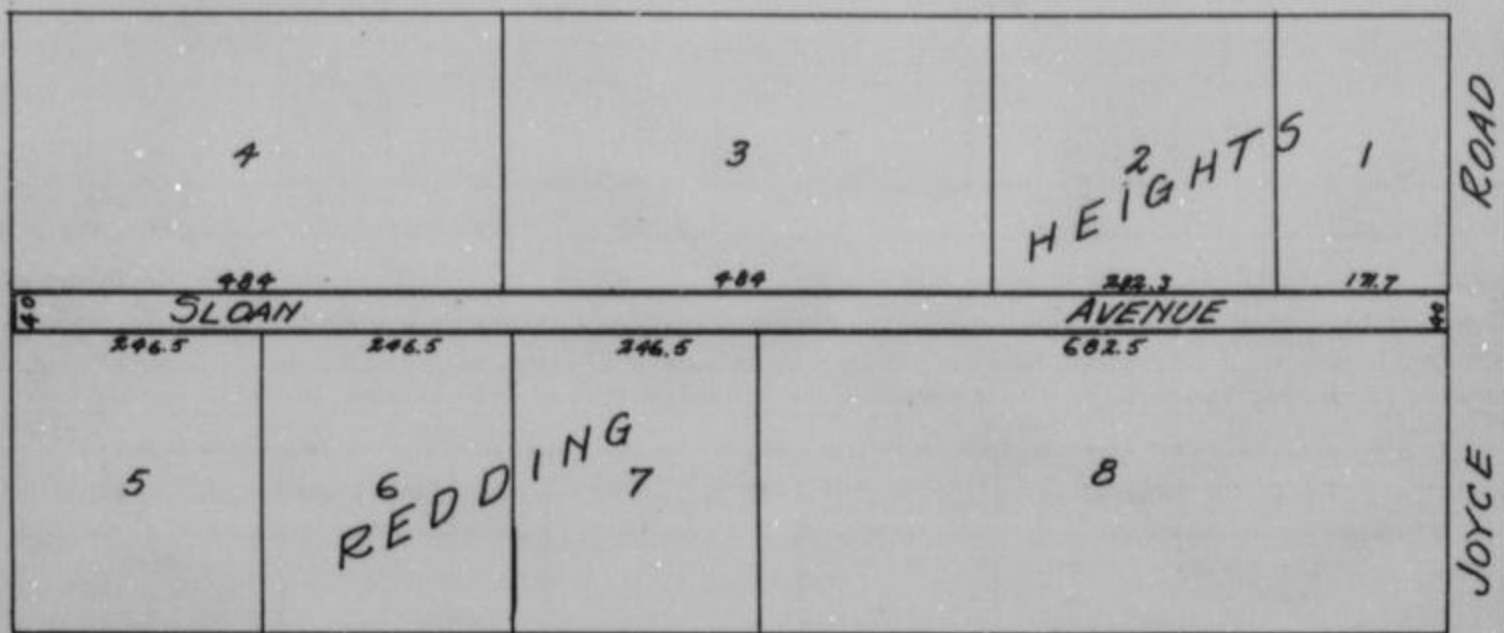
Pursuant to the order of the Board, I met with Dave Espenlaub, Samuel Clarke..... and Frank Werner..... viewers, at the place designated, and under the direction of said viewers, proceeded to survey said road as petitioned for, conspicuously marking same throughout, and noting the courses and distances, and I do hereby certify that the following is a correct return of the survey of said road and plat of same, to-wit: Sloan Avenue in the plat of Redding Heights

Surveyor's Report

# ROAD RECORD,

Sloan Avenue (Edward Studt petitioner)

County Surveyor's Plat and Field Notes



Viewer's Report of View and Survey

ALSO, upon said 23rd day of April 1931, said Dave Espenlaub, Samuel Clarke and Frank Werner Viewers, presented to said County Board their several reports, as follows, to-wit:

"Pursuant to Commissioners' Notice, we met at the point of beginning in Quindaro Township, on the 31st day of March 1931, and taking to our assistance and

as chain carriers, and as marker, proceeded to view the route of the road petitioned for, which was surveyed under our direction by P. A. Williamson County Surveyor, the field notes and plat of which survey are hereto attached and form part of this report, and after careful deliberation we are of the opinion that said road is practicable, and of public utility, and recommend that it be granted, as located and surveyed, and that it be established and opened 40 feet wide."

Samuel Clarke  
 Dave Espenlaub  
 Frank Werner } Viewers

# WYANDOTTE COUNTY, KANSAS

Viewers' Report  
of Damages  
Claimed and  
Awarded

And further report that the following is a complete list of the names of all persons (Owners, Agents or Guardians) who filed claims with us for damages or compensation, (which said claims are herewith submitted,) by reason of the location and establishment of said proposed road and the amount awarded to each, by us, to-wit:

| NAMES             | OWNER, AGENT OR GUARDIAN | FRACTIONAL PART | Sec. | Twp. | R'ng | Acres Appropriated | Am't Claimed | Am't Awarded by Viewers | Commissioners Revision |
|-------------------|--------------------------|-----------------|------|------|------|--------------------|--------------|-------------------------|------------------------|
| N O D A M A G E S |                          |                 |      |      |      |                    |              |                         |                        |

Petitioner's  
Affidavit of  
Service of  
Notice

ALSO, upon said.....day of.....19....., there was presented to said County Board, the affidavit of.....one of the petitioners aforesaid, setting forth that due notice of the.....of said proposed road, together with date of meeting of the Viewers, as per published notice of County Clerk, had been served upon each of the persons noted below, who, as Owners, Agents, or Guardians were all the persons through whose premises said road is proposed to be located, to-wit:

| DATE WHEN NOTICE WAS SERVED | NAME OF PERSON | OWNER AGENT OR GUARDIAN | FRACTIONAL PART | Sec. | Twp. | Range | REMARKS |
|-----------------------------|----------------|-------------------------|-----------------|------|------|-------|---------|
|                             |                |                         |                 |      |      |       |         |

Final Order of  
Board of County  
Commissioners

WHEREUPON, on the 23rd day of April, 1931, the following action thereon was had by said Board of County Commissioners, to-wit:

Upon due consideration, no legal objection having been offered against the establishment of said road, and believing the same to be of public utility, it is ORDERED: that the Viewers' Report of View and Report and Plat of Survey be adopted, and that said road be declared located and established as a public highway in accordance therewith; full record thereof to be made in the County Road Record, as ~~on~~ Sloan Avenue (Edward Studt petitioner) ~~and~~ and the Trustees of Quindaro Township be notified to cause the same to be opened for public travel.

I CERTIFY, that the foregoing is a complete record of the location and establishment of said.....  
Sloan Avenue (Edward Studt petitioner) Road, as required by law to be made, and that the above is a complete record of the proceedings had in establishing the above named road.

.....  
County Clerk.

I,....., County Surveyor of Wyandotte County, Kansas, hereby certify that I notified the Township Trustee of.....Township of the action of the Board of County Commissioners in accepting the.....Road and have notified him this.....day of.....19....., to open same as provided by law.

.....  
County Surveyor.

# ROAD RECORD,

95963 Crane & Company, Topeka

.....W. R. O'Nan.....Road.

BE IT REMEMBERED, That on the.....13th.....day of.....February.....1931....., a road petition signed by.....W. R. O'Nan.....and 12.....others, was presented to the Board of County Commissioners of Wyandotte County, Kansas, praying for the.....location..... of a certain road, said petition being as follows:

To the Honorable Board of County Commissioners of Wyandotte County, Kansas.

The undersigned householders of said county, and residing in the vicinity of the road described below, respectfully petition your honorable body to cause a view to be had for the.....location..... of a road in said county, as follows:

Beginning at ~~at~~ the intersection of the north line of Fife Ave in Queens Garden and the south line of Barker Tracts, thence north to the southerly R. W. line of the Kansas City Leavenworth Elec. Ry. thence northwesterly along same to the Sharp Road, said Road to be 40 feet in width.

and terminating at.....

| Names             | Names            | Names             |
|-------------------|------------------|-------------------|
| W. R. O'Nan       | Will L. Wynne    | Mrs. E. R. Staton |
| C. W. Horner      | Vena Horner      | Jno. P. Martin    |
| Janie O'Nan       | Edward E. Staton | Caroline Drisko   |
| Nettie J. Edmonds | Mary G. Staton   |                   |
| R. L. Edmonds     | E. P. Staton     |                   |

Petition

Names of  
Petitioners

State of Kansas, Wyandotte County, ss.

I, the undersigned, a resident householder of said County and State, of lawful age, do solemnly swear that each and every one of the petitioners whose names are subscribed to the above petition is a resident householder of this county, residing in the vicinity of the road proposed to be viewed, and that said names were each written by the hand of or at the request of said petitioners. So help me God.

.....W. R. O'Nan.....Petitioner  
R.R.#4 K.C.K.

Subscribed and sworn to before me this.....13th.....day of.....February.....1931..

.....William Beggs.....  
County Clerk.

### BOND.

WHEREAS,....., as principal petitioner, and others herewith make application to the Board of County Commissioners of said county for a view of a road proposed to be.....as herein described.

Bond

Now, therefore, we, the undersigned, do bind ourselves firmly, and by these presents promise to pay to the State of Kansas, for the use of said county, the amount of all costs and expenses accruing in case the proceedings had in pursuance of said petition shall not be finally confirmed and established.

Witness our hands this.....day of.....19.....

.....W. R. O'Nan.....  
.....C. W. Horner.....

# WYANDOTTE COUNTY, KANSAS

Approval of  
Bond

WHEREUPON, said bond was approved by the Board, and it appearing to the satisfaction of the Board, that the law had been substantially complied with, it was ordered, that Samuel Clarke and Frank Werner and Dave Espenlaub be appointed viewers of the proposed road, and that they meet in conjunction with the County Surveyor, at the place of beginning designated in the petition, on the 9th day of March 1931 and proceed to view and lay out said road, according to law, giving to all parties a hearing, and make due report of their proceedings to the County Board.

Afterwards, To-wit: On the 27th day of April 1931 William Beggs, County Clerk, presented to said Board his certificate, under seal, setting forth that pursuant to law he had caused public notice of said road to be published in The Press, (a weekly paper, published in Kansas City, Kansas,) for two consecutive weeks and that said notice was so published in said newspaper, on the 20th day of February 1931, the 27th day of February 1931, and the \_\_\_\_\_ day of \_\_\_\_\_ 19\_\_\_\_, and had also caused similar notice to be posted to public view upon the bulletin board in his office from February 16th 1931 to March 9th 1931, and similar notices to be posted in the following places, to-wit: from \_\_\_\_\_ 19\_\_\_\_, to \_\_\_\_\_ 19\_\_\_\_, at the beginning of said road and from \_\_\_\_\_ 19\_\_\_\_, to \_\_\_\_\_ 19\_\_\_\_, at the end of said road and has caused record of same to be made in the County Commissioner's Journal, Vol. "V" Page 404.

Publication  
Notice

THIS SPACE FOR PUBLICATION NOTICE.

**ROAD NOTICE**

State of Kansas (ss  
Wyandotte County )  
To Whom It May Concern:

Take notice, That a legal petition signed by W. H. O'Neil, and other householders of Quindaro Township, in said County, has been presented to the Board of County Commissioners, praying for the location of a road, as follows, viz:

Beginning at the intersection of the north line of Fife Avenue in Queen's Garden and the south line of Barker Tracts, thence north to the southerly Right of Way Line of the K. C. Leavenworth Electric Ry, thence northwesterly along same to the sharp Road, said road to be 40 feet wide.

And that said Board has appointed Samuel Clarke, Frank Werner and Dave Espenlaub, viewers, who will meet at the point of beginning of said road, as petitioned for on the 9th day of March, 1931, and proceed to view said road, as the law directs at which time and place all persons interested may attend and have a hearing. In case said viewers fail to meet on the day designated, they may meet on the following day, as provided by law, without further notice.

Witness my hand and the official seal of said County, this 16th day of February, 1931.

**WILLIAM BEGGS,**  
County Clerk.

By Joseph B. Lynch, Deputy.  
(First Published, February 20, 1931.)

ALSO, upon the 25th day of April 1931, P. A. Williamson County Surveyor presented to said Board his report of said proposed road, with plat and field notes, in words and figures as follows, to-wit:

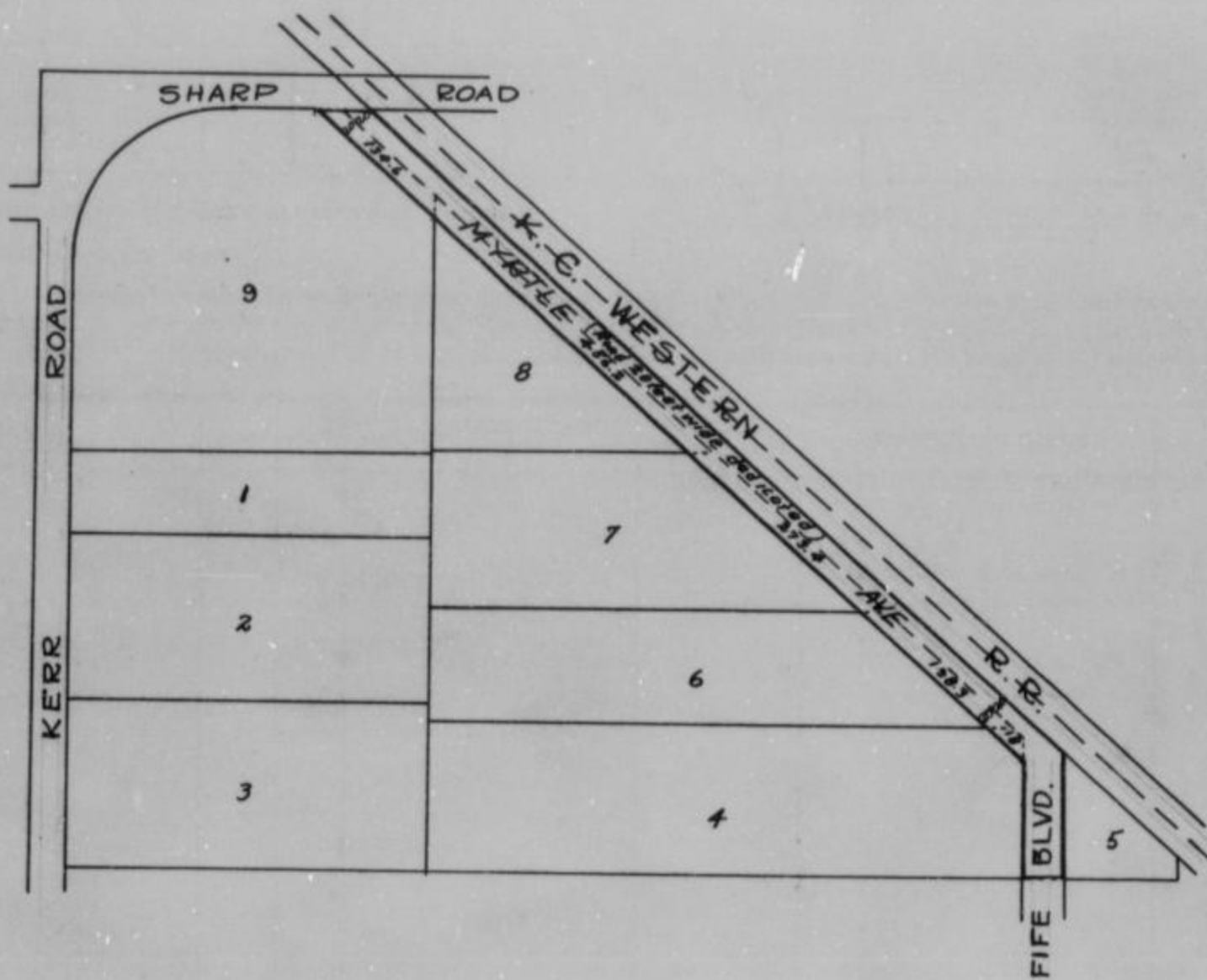
Pursuant to the order of the Board, I met with Samuel Clarke, Frank Werner and Dave Espenlaub viewers, at the place designated, and under the direction of said viewers, proceeded to survey said road as petitioned for, conspicuously marking same throughout, and noting the courses and distances, and I do hereby certify that the following is a correct return of the survey of said road and plat of same, to-wit: Fife Avenue and Myrtle Avenue in the plat of Barker Tracts. Also a strip of land twenty (20) feet wide adjacent to and along the southerly side of Myrtle Avenue to make a road 40 feet wide.

Surveyor's  
Report

# ROAD RECORD,

W. R. O'Nan Road

County Surveyor's Plat and Field Notes



Viewer's Report of View and Survey

ALSO, upon said 27th day of April 1931, said Samuel Clarke, Frank Werner and Dave Espenlaub Viewers, presented to said County Board their several reports, as follows, to-wit:

"Pursuant to Commissioners' Notice, we met at the point of beginning in Quindaro Township, on the 9th day of March 1931, and taking to our assistance and as chain carriers, and as marker, proceeded to view the route of the road petitioned for, which was surveyed under our direction by P. A. Williamson County Surveyor, the field notes and plat of which survey are hereto attached and form part of this report, and after careful deliberation we are of the opinion that said road is practicable, and of public utility, and recommend that it be granted, as located and surveyed, and that it be established and opened 40 feet wide."

Samuel Clarke  
 Dave Espenlaub  
 Frank Werner } Viewers

## WYANDOTTE COUNTY, KANSAS

Viewers' Report  
of Damages  
Claimed and  
Awarded

And further report that the following is a complete list of the names of all persons (Owners, Agents or Guardians) who filed claims with us for damages or compensation, (which said claims are herewith submitted,) by reason of the location and establishment of said proposed road and the amount awarded to each, by us, to-wit:

| NAMES             | OWNER, AGENT OR GUARDIAN | FRACTIONAL PART | Sec. | Twp. | R'ngo | Acres Appropriated | Am't Claimed | Am't Awarded by Viewers | Commissioners Revision |
|-------------------|--------------------------|-----------------|------|------|-------|--------------------|--------------|-------------------------|------------------------|
| N O D A M A G E S |                          |                 |      |      |       |                    |              |                         |                        |

Petitioner's  
Affidavit of  
Service of  
Notice

ALSO, upon said.....day of.....19....., there was presented to said County Board, the affidavit of.....one of the petitioners aforesaid, setting forth that due notice of the.....of said proposed road, together with date of meeting of the Viewers, as per published notice of County Clerk, had been served upon each of the persons noted below, who, as Owners, Agents, or Guardians were all the persons through whose premises said road is proposed to be located, to-wit:

| DATE WHEN NOTICE WAS SERVED | NAME OF PERSON | OWNER AGENT OR GUARDIAN | FRACTIONAL PART | Sec. | Twp. | Range | REMARKS |
|-----------------------------|----------------|-------------------------|-----------------|------|------|-------|---------|
|                             |                |                         |                 |      |      |       |         |

Final Order of  
Board of County  
Commissioners

WHEREUPON, on the 27th day of April, 1931, the following action thereon was had by said Board of County Commissioners, to-wit:

Upon due consideration, no legal objection having been offered against the establishment of said road, and believing the same to be of public utility, it is ORDERED: that the Viewers' Report of View and Report and Plat of Survey be adopted, and that said road be declared located and established as a public highway in accordance therewith; full record thereof to be made in the County Road Record, as the W. R. O'Nan Road, and the Trustees of Quindaro Township be notified to cause the same to be opened for public travel.

I CERTIFY, that the foregoing is a complete record of the location and establishment of said.....  
W. R. O'Nan Road, as required by law to be made, and that the above is a complete record of the proceedings had in establishing the above named road.

.....  
County Clerk.

I,....., County Surveyor of Wyandotte County, Kansas, hereby certify that I notified the Township Trustee of.....Township of the action of the Board of County Commissioners in accepting the.....Road and have notified him this.....day of.....19....., to open same as provided by law.

.....  
County Surveyor.

# ROAD RECORD,

95903 Crane & Company, Topeka

Henry E. Stone

..... Road.

BE IT REMEMBERED, That on the..... day of..... 19....., a road petition signed by..... and..... others, was presented to the Board of County Commissioners of Wyandotte County, Kansas, praying for the..... of a certain road, said petition being as follows:

To the Honorable Board of County Commissioners of Wyandotte County, Kansas.

The undersigned householders of said county, and residing in the vicinity of the road described below, respectfully petition your honorable body to cause a view to be had for the..... of a road in said county, as follows:

Beginning at.....  
.....  
.....  
.....  
.....  
.....  
.....  
.....

and terminating at.....

| Names | Names | Names |
|-------|-------|-------|
| ..... | ..... | ..... |
| ..... | ..... | ..... |
| ..... | ..... | ..... |
| ..... | ..... | ..... |
| ..... | ..... | ..... |
| ..... | ..... | ..... |
| ..... | ..... | ..... |
| ..... | ..... | ..... |
| ..... | ..... | ..... |
| ..... | ..... | ..... |
| ..... | ..... | ..... |
| ..... | ..... | ..... |
| ..... | ..... | ..... |
| ..... | ..... | ..... |
| ..... | ..... | ..... |
| ..... | ..... | ..... |

Petition

Names of Petitioners

**State of Kansas, Wyandotte County, ss.**

I, the undersigned, a resident householder of said County and State, of lawful age, do solemnly swear that each and every one of the petitioners whose names are subscribed to the above petition is a resident householder of this county, residing in the vicinity of the road proposed to be viewed, and that said names were each written by the hand of or at the request of said petitioners. So help me God.

..... Petitioner

Subscribed and sworn to before me this..... day of..... 19.....

..... County Clerk.

**BOND.**

WHEREAS,....., as principal petitioner, and others herewith make application to the Board of County Commissioners of said county for a view of a road proposed to be..... as herein described.

Bond

Now, therefore, we, the undersigned, do bind ourselves firmly, and by these presents promise to pay to the State of Kansas, for the use of said county, the amount of all costs and expenses accruing in case the proceedings had in pursuance of said petition shall not be finally confirmed and established.

Witness our hands this..... day of..... 19.....



# WYANDOTTE COUNTY, KANSAS

Approval of Bond

WHEREUPON, said bond was approved by the Board, and it appearing to the satisfaction of the Board, that the law had been substantially complied with, it was ordered, that.....

.....and.....  
be appointed viewers of the proposed road, and that they meet in conjunction with the County Surveyor, at the place of beginning designated in the petition, on the.....day of.....19.....and proceed to view and lay out said road, according to law, giving to all parties a hearing, and make due report of their proceedings to the County Board.

Afterwards, To-wit: On the.....day of.....19.....  
....., County Clerk, presented to said Board his certificate, under seal, setting forth that pursuant to law he had caused public notice of said road to be published in....., (a weekly paper, published in....., Kansas,)

THIS SPACE FOR PUBLICATION NOTICE.

for two consecutive weeks and that said notice was so published in said newspaper, on the.....day of....., 19....., the.....day of.....19....., and the.....day of.....19....., and had also caused similar notice to be posted to public view upon the bulletin board in his office from.....19..... to....., 19....., and similar notices to be posted in the following places, to-wit: from.....19....., to.....19....., at.....and from.....19....., to.....19....., at.....and has caused record of same to be made in the County Commissioner's Journal, Vol.....Page.....

ALSO, upon the.....day of.....19....., County Surveyor presented to said Board his report of said proposed road, with plat and field notes, in words and figures as follows, to-wit:

Pursuant to the order of the Board, I met with.....and.....viewers, at the place designated, and under the direction of said viewers, proceeded to survey said road as petitioned for, conspicuously marking same throughout, and noting the courses and distances, and I do hereby certify that the following is a correct return of the survey of said road and plat of same, to-wit:

Publication Notice

Surveyor's Report

# ROAD RECORD,

County Survey-  
or's Plat and  
Field Notes

Viewer's Report  
of View and  
Survey

ALSO, upon said.....day of.....19....., said  
 .....and .....  
 Viewers, presented to said County Board their several reports, as follows, to-wit:  
 "Pursuant to Commissioners' Notice, we met at the.....of.....in.....  
 Township, on the.....day of.....19....., and taking to our assistance  
 .....and.....  
 as chain carriers, and.....as marker, proceeded to view the route of  
 the road petitioned for, which was surveyed under our direction by .....  
 County Surveyor, the field notes and plat of which survey are hereto attached and form part of this report, and after careful  
 deliberation we are of the opinion that said road is practicable, and of public utility, and recommend that it be granted, as  
 located and surveyed, and that it be established and opened.....feet wide."

.....  
 .....  
 ..... } Viewers

## WYANDOTTE COUNTY, KANSAS

Viewers' Report  
of Damages  
Claimed and  
Awarded

And further report that the following is a complete list of the names of all persons (Owners, Agents or Guardians) who filed claims with us for damages or compensation, (which said claims are herewith submitted,) by reason of the location and establishment of said proposed road and the amount awarded to each, by us, to-wit:

| NAMES | OWNER, AGENT OR GUARDIAN | FRACTIONAL PART | Sec. | Twp. | R'nge | Acres Appropriated | Am't Claimed | Am't Awarded by Viewers | Commissioners Revision |
|-------|--------------------------|-----------------|------|------|-------|--------------------|--------------|-------------------------|------------------------|
|       |                          |                 |      |      |       |                    |              |                         |                        |

Petitioner's  
Affidavit of  
Service of  
Notice

ALSO, upon said.....day of.....19....., there was presented to said County Board, the affidavit of.....one of the petitioners aforesaid, setting forth that due notice of the.....of said proposed road, together with date of meeting of the Viewers, as per published notice of County Clerk, had been served upon each of the persons noted below, who, as Owners, Agents, or Guardians were all the persons through whose premises said road is proposed to be located, to-wit:

| DATE WHEN NOTICE WAS SERVED | NAME OF PERSON | OWNER AGENT OR GUARDIAN | FRACTIONAL PART | Sec. | Twp. | Range | REMARKS |
|-----------------------------|----------------|-------------------------|-----------------|------|------|-------|---------|
|                             |                |                         |                 |      |      |       |         |

Final Order of  
Board of County  
Commissioners

WHEREUPON, on the.....day of.....19....., the following action thereon was had by said Board of County Commissioners, to-wit:

Upon due consideration, no legal objection having been offered against the establishment of said road, and believing the same to be of public utility, it is ORDERED: that the Viewers' Report of View and Report and Plat of Survey be adopted, and that said road be declared located and established as a public highway in accordance therewith; full record thereof to be made in the County Road Record, as the.....Road, and the Trustees of.....Township be notified to cause the same to be opened for public travel.

I CERTIFY, that the foregoing is a complete record of the location and establishment of said.....Road, as required by law to be made, and that the above is a complete record of the proceedings had in establishing the above named road.

.....  
County Clerk.

I,....., County Surveyor of Wyandotte County, Kansas, hereby certify that I notified the Township Trustee of.....Township of the action of the Board of County Commissioners in accepting the.....Road and have notified him this.....day of.....19....., to open same as provided by law.

.....  
County Surveyor.

# ROAD RECORD,

95943 Crane & Company, Topeka

John W. Neidhart Road. 38th St. 39th St & Russell Ave.

BE IT REMEMBERED, That on the 28th day of January 19.30, a road petition signed by John N. Neidhart and 11 others, was presented to the Board of County Commissioners of Wyandotte County, Kansas, praying for the location of a certain road, said petition being as follows:

To the Honorable Board of County Commissioners of Wyandotte County, Kansas.

The undersigned householders of said county, and residing in the vicinity of the road described below, respectfully petition your honorable body to cause a view to be had for the location of a road in said county, as follows:

Beginning at a point on the north line of Leavenworth Road 212 feet east of the west line of Sec. 30-10-25. Thence north 264 feet to the center of Russell Avenue in the plat of Neidhart's Subdivision; Thence east 444.4 feet; thence south 264 feet to the north line of Leavenworth Road.

and terminating at said Leavenworth Road.

| Names            | Names            | Names |
|------------------|------------------|-------|
| John N. Neidhart |                  |       |
| H. I. Lasher     | Robt. G. Perkins |       |
| Wm. Wehmeyer     | C. R. Fleming    |       |
| J. H. Wilkins    | H. L. Rosecrans  |       |
| Arthur Dreer     | Paul Sprague     |       |
|                  | A. L. Liston     |       |
| Neal VanDorn     |                  |       |

State of Kansas, Wyandotte County, ss.

I, the undersigned, a resident householder of said County and State, of lawful age, do solemnly swear that each and every one of the petitioners whose names are subscribed to the above petition is a resident householder of this county, residing in the vicinity of the road proposed to be viewed, and that said names were each written by the hand of or at the request of said petitioners. So help me God.

John N. Neidhart Petitioner

Subscribed and sworn to before me this 28th day of January 19.30.

William Beggs County Clerk.

### BOND.

WHEREAS, as principal petitioner, and others herewith make application to the Board of County Commissioners of said county for a view of a road proposed to be as herein described.

Now, therefore, we, the undersigned, do bind ourselves firmly, and by these presents promise to pay to the State of Kansas, for the use of said county, the amount of all costs and expenses accruing in case the proceedings had in pursuance of said petition shall not be finally confirmed and established.

Witness our hands this day of 19.

John N. Neidhart

Mrs. Rose Wilkins

Frank Neidhart

Petition

Names of Petitioners

Bond

# WYANDOTTE COUNTY, KANSAS

Approval of Bond

WHEREUPON, said bond was approved by the Board, and it appearing to the satisfaction of the Board, that the law had been substantially complied with, it was ordered, that.....Frank Werner.....  
Samuel Clarke..... and..... Dave Espenlaub.....  
 be appointed viewers of the proposed road, and that they meet in conjunction with the County Surveyor, at the place of beginning designated in the petition, on the.....4th.....day of March.....1930...and proceed to view and lay out said road, according to law, giving to all parties a hearing, and make due report of their proceedings to the County Board.

Afterwards, To-wit: On the.....10th.....day of.....April.....1930..  
William Beggs....., County Clerk, presented to said Board his certificate, under seal, setting forth that pursuant to law he had caused public notice of said road to be published in.....The Press....., (a weekly paper, published in.....Kansas City....., Kansas,)

Publication Notice

THIS SPACE FOR PUBLICATION NOTICE.

**ROAD NOTICE**

State of Kansas |  
 Wyandotte County |  
 To whom it May Concern:

Take notice, That a legal petition signed by John W. Neidhart and other householders of Quindaro Township, in said County has been presented to the Board of County Commissioners, praying for the location of a road as follows, viz:

Beginning at a point on the north line of the Leavenworth Road, 212 feet east of the west line of Sec. 30-10-25, thence north 264 feet to the center of Russell Ave. in the plat of Neidharts Sub., thence east 444.4 feet, thence south 264 feet to the north line of the Leavenworth Road.

And that said Board has appointed Frank Werner, Samuel Clarke, and Dave Espenlaub viewers, who will meet at the point of beginning of said road, as petitioned for on the 4th day of March, 1930 and proceed to view said road, as the law directs at which time and place all persons interested may attend and have a hearing. In case said viewers fail to meet on the day designated, they may meet on the following day, as provided by law, without further notice.

Witness my hand and the official seal of said County, this 4th day of February, 1930.

WILLIAM BEGGS,  
 County Clerk.

(First Published, February 7, 1930)

for two consecutive weeks and that said notice was so published in said newspaper, on the.....7th.....day of February....., 1930., the.....14th.....day of.....February.....1930., and the.....day of.....19....., and had also caused similar notice to be posted to public view upon the bulletin board in his office from.....4th day of February.....1930 to.....4th day of March....., 1930., and similar notices to be posted in the following places, to-wit: from.....19....., to.....19....., at the beginning of said road.....and from.....19....., to.....19....., at the end of said road.....and has caused record of same to be made in the County Commissioner's Journal, Vol....."v".....Page.....311.....

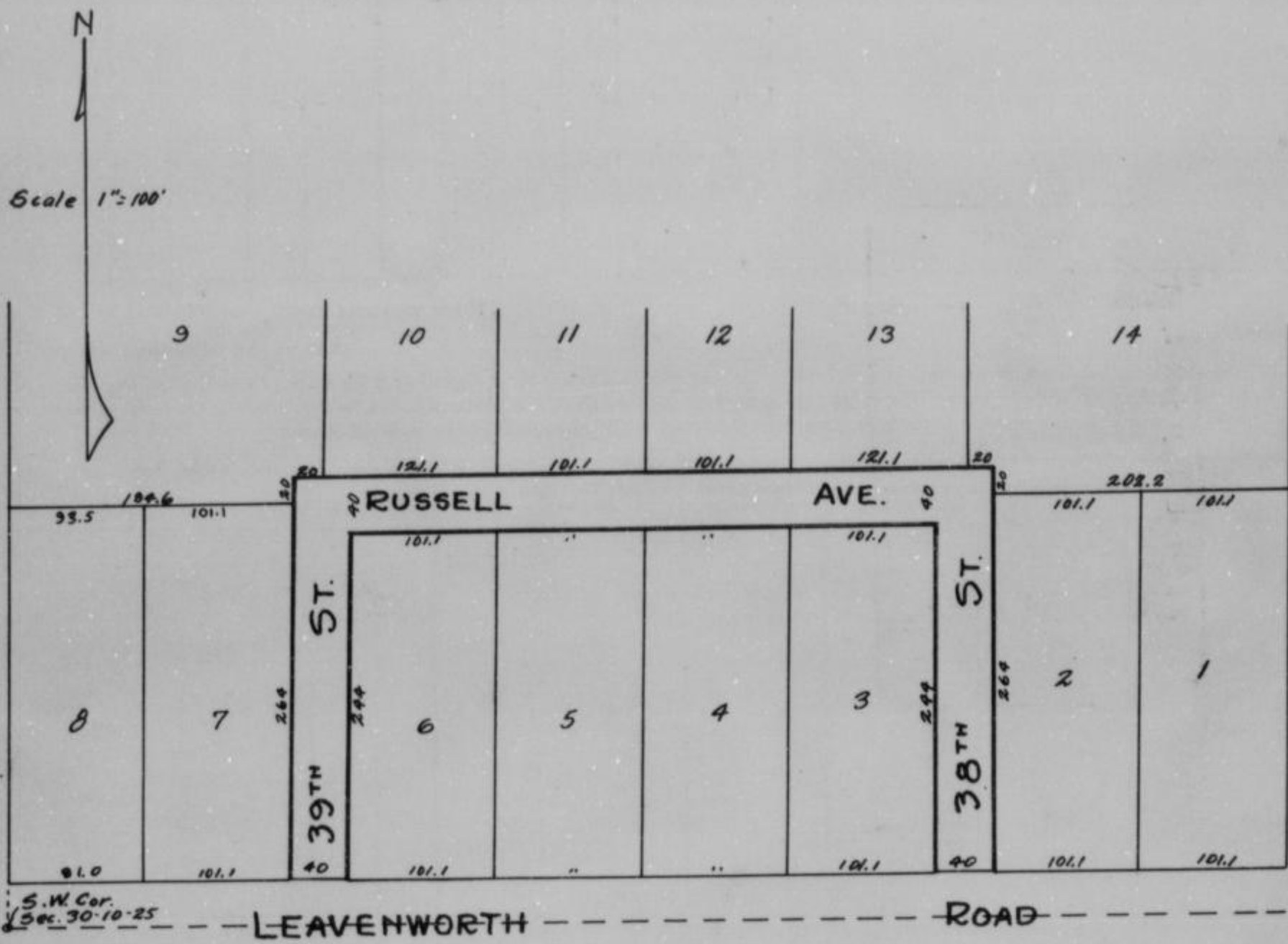
ALSO, upon the.....9th.....day of.....April.....1930., P. A. Williamson..... County Surveyor presented to said Board his report of said proposed road, with plat and field notes, in words and figures as follows, to-wit:

Pursuant to the order of the Board, I met with Frank Werner, Samuel Clarke..... and..... Dave Espenlaub.....viewers, at the place designated, and under the direction of said viewers, proceeded to survey said road as petitioned for, conspicuously marking same throughout, and noting the courses and distances, and I do hereby certify that the following is a correct return of the survey of said road and plat of same, to-wit: Beginning at a point on the north line of the Leavenworth Road 212 ft. east of the west line of Sec. 30-10-25. Thence north 264 ft. to the center of Russell Ave. in the plat of Neidharts Sub., thence east 444.4 ft. thence south 264 ft. to the north line of the Leavenworth Road.

Surveyor's Report

# ROAD RECORD,

John N. Neidhart - 38th St., 39th St. & Russell Avenue.



County Surveyor's Plat and Field Notes

Viewer's Report of View and Survey

ALSO, upon said 10th day of April 1930, said Frank Werner, Samuel Clarke and Dave Espenlaub Viewers, presented to said County Board their several reports, as follows, to-wit:

"Pursuant to Commissioners' Notice, we met at the point of beginning in Quindaro Township, on the 4th day of March 1930, and taking to our assistance and as chain carriers, and as marker, proceeded to view the route of the road petitioned for, which was surveyed under our direction by P. A. Williamson County Surveyor, the field notes and plat of which survey are hereto attached and form part of this report, and after careful deliberation we are of the opinion that said road is practicable, and of public utility, and recommend that it be granted, as located and surveyed, and that it be established and opened 40 feet wide."

Frank Werner  
 Dave Espenlaub  
 Samuel Clarke } Viewers

# WYANDOTTE COUNTY, KANSAS

Viewers' Report  
of Damages  
Claimed and  
Awarded

And further report that the following is a complete list of the names of all persons (Owners, Agents or Guardians) who filed claims with us for damages or compensation, (which said claims are herewith submitted,) by reason of the location and establishment of said proposed road and the amount awarded to each, by us, to-wit:

| NAMES             | OWNER, AGENT OR GUARDIAN | FRACTIONAL PART | Sec. | Twp. | Range | Acres Appropriated | Am't Claimed | Am't Awarded by Viewers | Commissioners Revision |
|-------------------|--------------------------|-----------------|------|------|-------|--------------------|--------------|-------------------------|------------------------|
| N O D A M A G E S |                          |                 |      |      |       |                    |              |                         |                        |

Petitioner's  
Affidavit of  
Service of  
Notice

ALSO, upon said.....day of.....19....., there was presented to said County Board, the affidavit of.....one of the petitioners aforesaid, setting forth that due notice of the.....of said proposed road, together with date of meeting of the Viewers, as per published notice of County Clerk, had been served upon each of the persons noted below, who, as Owners, Agents, or Guardians were all the persons through whose premises said road is proposed to be located, to-wit:

| DATE WHEN NOTICE WAS SERVED | NAME OF PERSON | OWNER AGENT OR GUARDIAN | FRACTIONAL PART | Sec. | Twp. | Range | REMARKS |
|-----------------------------|----------------|-------------------------|-----------------|------|------|-------|---------|
|                             |                |                         |                 |      |      |       |         |

Final Order of  
Board of County  
Commissioners

WHEREUPON, on the 10th day of April, 1930, the following action thereon was had by said Board of County Commissioners, to-wit:

Upon due consideration, no legal objection having been offered against the establishment of said road, and believing the same to be of public utility, it is ORDERED: that the Viewers' Report of View and Report and Plat of Survey be adopted, and that said road be declared located and established as a public highway in accordance therewith; full record thereof to be made in the County Road Record, as the 38th St 39th St & Russell Ave Road, and the Trustees of Quindaro Township be notified to cause the same to be opened for public travel.

I CERTIFY, that the foregoing is a complete record of the location and establishment of said.....  
38th St 39th St & Russell Ave. Road, as required by law to be made, and that the above is a complete record of the proceedings had in establishing the above named road.

.....  
County Clerk.

I,....., County Surveyor of Wyandotte County, Kansas, hereby certify that I notified the Township Trustee of.....Township of the action of the Board of County Commissioners in accepting the.....Road and have notified him this.....day of.....19....., to open same as provided by law.

.....  
County Surveyor.

# ROAD RECORD,

95963 Crane & Company, Topeka

Catherine McGrath(Vacation)XXXX

BE IT REMEMBERED, That on the 26th day of February 19 30, a road petition signed by Catherine McGrath and 14 others, was presented to the Board of County Commissioners of Wyandotte County, Kansas, praying for the vacation of a certain road, said petition being as follows:

To the Honorable Board of County Commissioners of Wyandotte County, Kansas.

The undersigned householders of said county, and residing in the vicinity of the road described below, respectfully petition your honorable body to cause a view to be had for the vacation of a road in said county, as follows:

Beginning at the intersection of the Reidy and Ferry Roads, thence northwesterly and southwesterly along the original location of the Reidy Road to an intersection with the present Reidy Road.

and terminating at

| Names              | Names           | Names           |
|--------------------|-----------------|-----------------|
| Catherine McGrath  | H. R. Carson    | G. W. Masterson |
| Mrs. J. H. Siebers | H. L. Deister   | John Ragan      |
| John Kraft         | G. F. Jacks     | Wm. Knoche      |
| A. J. Pearce       | J. H. Gabel     |                 |
| T. M. Russell      | James Ragan     |                 |
| B. E. Swartz       | Patrick McMahon |                 |

State of Kansas, Wyandotte County, ss.

I, the undersigned, a resident householder of said County and State, of lawful age, do solemnly swear that each and every one of the petitioners whose names are subscribed to the above petition is a resident householder of this county, residing in the vicinity of the road proposed to be viewed, and that said names were each written by the hand of or at the request of said petitioners. So help me God.

Catherine McGrath Petitioner  
K.C.K. R.#1

Subscribed and sworn to before me this 26th day of February 19 30.

William Beggs  
J. B. L. County Clerk.

### BOND.

WHEREAS, as principal petitioner, and others herewith make application to the Board of County Commissioners of said county for a view of a road proposed to be as herein described.

Now, therefore, we, the undersigned, do bind ourselves firmly, and by these presents promise to pay to the State of Kansas, for the use of said county, the amount of all costs and expenses accruing in case the proceedings had in pursuance of said petition shall not be finally confirmed and established.

Witness our hands this day of 19

Catherine McGrath

William Galvin

Petition

Names of Petitioners

Bond



# WYANDOTTE COUNTY, KANSAS

Approval of Bond

WHEREUPON, said bond was approved by the Board, and it appearing to the satisfaction of the Board, that the law had been substantially complied with, it was ordered, that Frank Werner and Dave Espenlaub be appointed viewers of the proposed road, and that they meet in conjunction with the County Surveyor, at the place of beginning designated in the petition, on the 4th day of March 1930 and proceed to view ~~and lay out~~ <sup>vacate</sup> said road, according to law, giving to all parties a hearing, and make due report of their proceedings to the County Board.

Afterwards, To-wit: On the 24th day of April 1930, William Beggs, County Clerk, presented to said Board his certificate, under seal, setting forth that pursuant to law he had caused public notice of said road to be published in The Press, (a weekly paper, published in Kansas City, Kansas,) for two consecutive weeks and that said notice was so published in said newspaper, on the 7th day of March 1930, the 14th day of March 1930, and the \_\_\_\_\_ day of \_\_\_\_\_ 19\_\_\_\_, and had also caused similar notice to be posted to public view upon the bulletin board in his office from March 4th 1930 to March 25th 1930, and similar notices to be posted in the following places, to-wit: from \_\_\_\_\_ 19\_\_\_\_, to \_\_\_\_\_ 19\_\_\_\_, at the beginning of said road and from \_\_\_\_\_ 19\_\_\_\_, to \_\_\_\_\_ 19\_\_\_\_, at the end of said road and has caused record of same to be made in the County Commissioner's Journal, Vol. "v" Page 318.

Publication Notice

THIS SPACE FOR PUBLICATION NOTICE.

**ROAD NOTICE**

State of Kansas, ss.  
Wyandotte County, ss.  
To Whom It May Concern:

Take notice, That a legal petition signed by Catherine McGrath, and other householders of Wyandotte Township, in said county, has been presented to the Board of County Commissioners, praying for the vacation of a road as follows, viz:

Beginning at the intersection of the Reidy and Perry Roads, thence northwesterly and southwesterly along the original location of the Reidy Road to an intersection with the present Reidy Road.

And that said Board has appointed Frank Werner, Samuel Clarke and Dave Espenlaub viewers, who will meet at the point of beginning of said road as petitioned for on the 24th day of March, 1930, and proceed to view said road, and also all persons interested may attend and have a hearing. In case said viewers fail to meet on the day designated, they may meet on the following day, as provided by law without further notice.

Witness my hand and the official seal of said County, this 4th day of March, 1930.

WILLIAM BEGGS  
County Clerk.

(First Published, March 7, 1930)

ALSO, upon the 17th day of April 1930, P. A. Williamson County Surveyor presented to said Board his report of said proposed road, with plat and field notes, in words and figures as follows, to-wit:

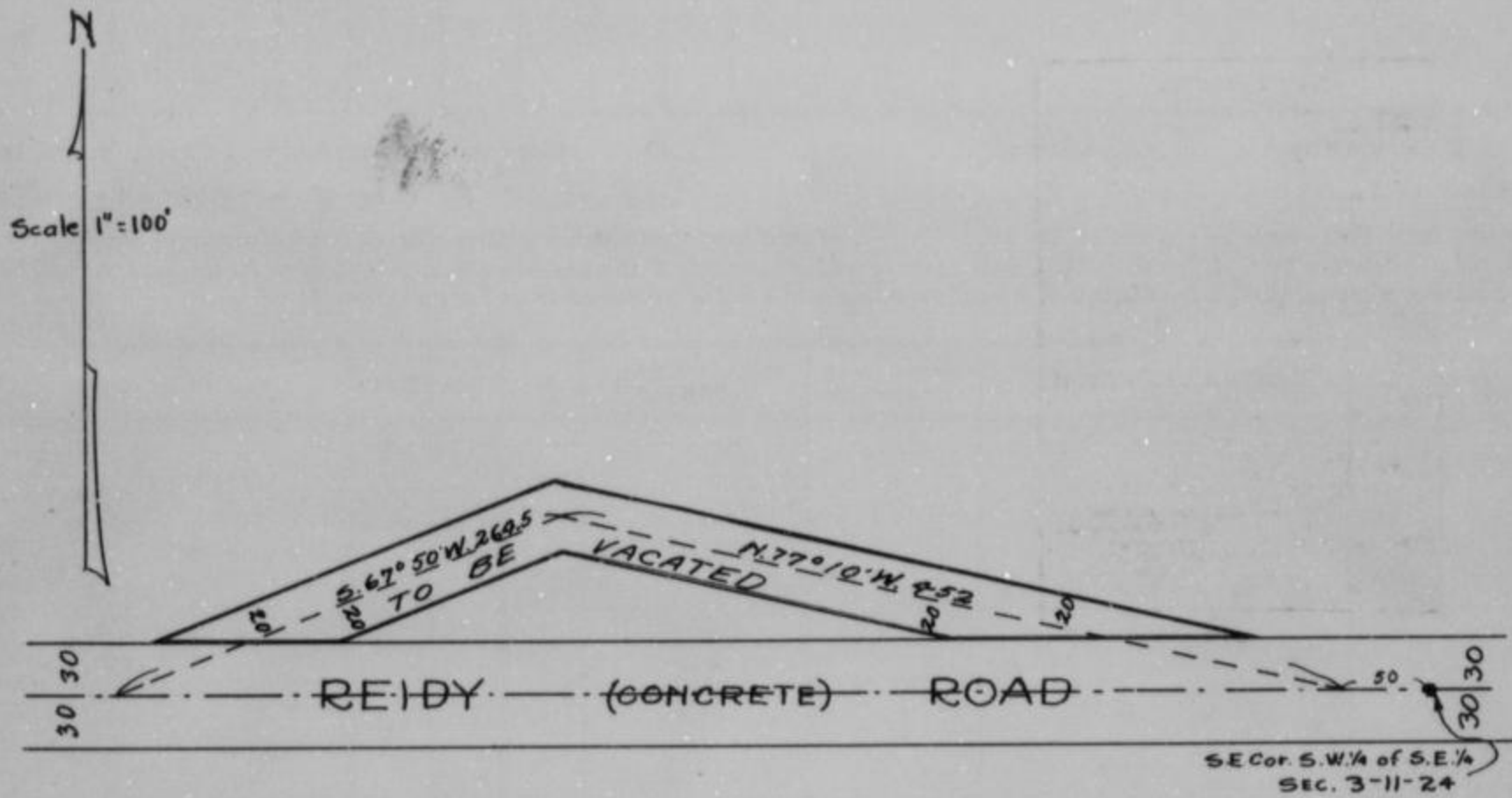
Pursuant to the order of the Board, I met with Frank Werner, Samuel Clarke and Dave Espenlaub viewers, at the place designated, and under the direction of said viewers, proceeded to survey said road <sup>vacation</sup> as petitioned for, conspicuously marking same throughout, and noting the courses and distances, and I do hereby certify that the following is a correct return of the survey of said road and plat of same, to-wit: Beginning at a point 50 ft. west of the S. E. corner of the S. W.  $\frac{1}{4}$  of the S. E.  $\frac{1}{4}$  of Section 3-11-24. Thence N.  $77^{\circ}10'$  W. 452 ft. thence S.  $67^{\circ}50'$  W. 264.5 ft. to an intersection with the present center line of the Reidy Road. Intending to vacate that part of the old Reidy Road, 20 ft. on each side of the above described center line, which is north of the present right of way of the Reidy Road.

Surveyor's Report

# ROAD RECORD,

Catherine McGrath (Vacation of part of the old Reidy Road)

County Surveyor's Plat and Field Notes



Viewer's Report of View and Survey

ALSO, upon said 24th day of April 1930, said Frank Werner, Samuel Clarke and Dave Espenlaub Viewers, presented to said County Board their several reports, as follows, to-wit:

"Pursuant to Commissioners' Notice, we met at the point of beginning in Wyandotte Township, on the 25th day of March 1930, and taking to our assistance and

as chain carriers, and as marker, proceeded to view the route of the road petitioned for, which was surveyed under our direction by P. A. Williamson County Surveyor, the field notes and plat of which survey are hereto attached and form part of this report, and after careful deliberation we are of the opinion that said road is <sup>not</sup> practicable, and of <sup>no</sup> public utility, and recommend that it be ~~granted, as~~ <sup>vacated</sup> located and surveyed, and that it be ~~xxxxxx~~ feet wide."

Frank Werner Dave Espenlaub  
Samuel Clarke } Viewers

# WYANDOTTE COUNTY, KANSAS

Viewers' Report  
of Damages  
Claimed and  
Awarded

And further report that the following is a complete list of the names of all persons (Owners, Agents or Guardians) who filed claims with us for damages or compensation, (which said claims are herewith submitted,) by reason of the location and establishment of said proposed road and the amount awarded to each, by us, to-wit:

| NAMES             | OWNER, AGENT OR GUARDIAN | FRACTIONAL PART | Sec. | Twp. | R'nge | Acres Appropriated | Am't Claimed | Am't Awarded by Viewers | Commissioners Revision |
|-------------------|--------------------------|-----------------|------|------|-------|--------------------|--------------|-------------------------|------------------------|
| N O D A M A G E S |                          |                 |      |      |       |                    |              |                         |                        |

Petitioner's  
Affidavit of  
Service of  
Notice

ALSO, upon said.....day of.....19....., there was presented to said County Board, the affidavit of.....one of the petitioners aforesaid, setting forth that due notice of the.....of said proposed road, together with date of meeting of the Viewers, as per published notice of County Clerk, had been served upon each of the persons noted below, who, as Owners, Agents, or Guardians were all the persons through whose premises said road is proposed to be located, to-wit:

| DATE WHEN NOTICE WAS SERVED | NAME OF PERSON | OWNER AGENT OR GUARDIAN | FRACTIONAL PART | Sec. | Twp. | Range | REMARKS |
|-----------------------------|----------------|-------------------------|-----------------|------|------|-------|---------|
|                             |                |                         |                 |      |      |       |         |

Final Order of  
Board of County  
Commissioners

WHEREUPON, on the 24th day of April, 1930, the following action thereon was had by said Board of County Commissioners, to-wit:

Upon <sup>Net</sup>due consideration, no legal objection having been offered against the <sup>Vacation</sup>~~establishment~~ of said road, and believing the same to be of public utility, it is ORDERED: that the Viewers' Report of View and Report and Plat of Survey be adopted, and that said road be declared <sup>vacated</sup>~~located and established~~ as a public highway in accordance therewith; full record thereof to be made in the County Road Record, as the Catherine McGrath Road Vacation ~~Road~~, and the Trustees of ..... Township be notified to cause the same to be <sup>closed</sup>~~opened~~ for public travel.

I CERTIFY, that the foregoing is a complete record of the <sup>Vacation</sup>~~location and establishment~~ of said Catherine McGrath Road Vacation Road, as required by law to be made, and that the above is a complete record of the proceedings had in <sup>vacating</sup>~~establishing~~ the above named road.

.....  
County Clerk.

I, ....., County Surveyor of Wyandotte County, Kansas, hereby certify that I notified the Township Trustee of ..... Township of the action of the Board of County Commissioners in <sup>vacating</sup>~~accepting~~ the ..... Road and have notified him this ..... day of ..... 19....., to <sup>close</sup>~~open~~ same as provided by law.

.....  
County Surveyor.

# ROAD RECORD,

65963 Crane & Company, Topeka

..... Fred Crump ..... Road.

BE IT REMEMBERED, That on the 2nd day of December 1930, a road petition signed by Fred Crump and 18 others, was presented to the Board of County Commissioners of Wyandotte County, Kansas, praying for the location of a certain road, said petition being as follows:

To the Honorable Board of County Commissioners of Wyandotte County, Kansas.

The undersigned householders of said county, and residing in the vicinity of the road described below, respectfully petition your honorable body to cause a view to be had for the location of a road in said county, as follows:

Beginning at the intersection of Pennsylvania Ave. and Highland Avenue in the plat of Brose's Addition. Thence north along Pennsylvania Avenue to the Leavenworth Road.

and terminating at the Leavenworth Road.

| Names                 | Names                   | Names                    |
|-----------------------|-------------------------|--------------------------|
| <u>Fred Crump</u>     | <u>Glenna Jenkins</u>   | <u>B. S. Vincent</u>     |
| <u>Helen Crump</u>    | <u>Clyde Jenkins</u>    | <u>Lettie E. Vincent</u> |
| <u>Meriam Sewall</u>  | <u>E. J. Stitt</u>      | <u>W. W. Armstry</u>     |
| <u>R. L. Benson</u>   | <u>Lavenia V. Stitt</u> | <u>Mrs. Mac Ryan</u>     |
| <u>Neoma A. Baggs</u> | <u>Mary Alice Stitt</u> | <u>James P. Ryan</u>     |
| <u>Clarence Baggs</u> | <u>Howard Aydalott</u>  | <u>Mrs. R. E. Larey</u>  |

R E Larey

**State of Kansas, Wyandotte County, ss.**

I, the undersigned, a resident householder of said County and State, of lawful age, do solemnly swear that each and every one of the petitioners whose names are subscribed to the above petition is a resident householder of this county, residing in the vicinity of the road proposed to be viewed, and that said names were each written by the hand of or at the request of said petitioners. So help me God.

..... Fred Crump ..... Petitioner

Subscribed and sworn to before me this 2nd day of December 1930.

..... William Beggs .....  
 Joseph B Lynch County Clerk.  
 Dep.

**BOND.**

WHEREAS, ..... as principal petitioner, and others herewith make application to the Board of County Commissioners of said county for a view of a road proposed to be ..... as herein described.

Now, therefore, we, the undersigned, do bind ourselves firmly, and by these presents promise to pay to the State of Kansas, for the use of said county, the amount of all costs and expenses accruing in case the proceedings had in pursuance of said petition shall not be finally confirmed and established.

Witness our hands this ..... day of ..... 19.....

..... Fred Crump .....  
 ..... R. L. Benson .....

Petition

Names of  
Petitioners

Bond

# WYANDOTTE COUNTY, KANSAS

Approval of  
Bond

WHEREUPON, said bond was approved by the Board, and it appearing to the satisfaction of the Board, that the law had been substantially complied with, it was ordered, that Samuel Clarke and Dave Espenlaub and Frank Werner be appointed viewers of the proposed road, and that they meet in conjunction with the County Surveyor, at the place of beginning designated in the petition, on the 31st day of March 1931 and proceed to view and lay out said road, according to law, giving to all parties a hearing, and make due report of their proceedings to the County Board.

Afterwards, To-wit: On the 15th day of June 1931, William Beggs, County Clerk, presented to said Board his certificate, under seal, setting forth that pursuant to law he had caused public notice of said road to be published in The Press (a weekly paper, published in Kansas City, Kansas,) for two consecutive weeks and that said notice was so published in said newspaper, on the 13th day of March 1931, the 20th day of March 1931, and the

THIS SPACE FOR PUBLICATION NOTICE.

### ROAD NOTICE

State of Kansas,  
Wyandotte County, 1931  
To Whom It May Concern:

Take notice, that a legal petition signed by Fred Grubb, and other householders of Quindaro Township, in said County, has been presented to the Board of County Commissioners, praying for the widening of Penn. Ave., as follows, v. z:

Pennsylvania Ave. in Brose's Addition from the Leavenworth Road to Highland Ave. The prayer of this petition being to widen all or any part of said Penn. Ave. beginning at Highland Ave. and extending north to the row of trees along said lot 1 in this addition, and to legalize only this portion, and ending at the Leavenworth Road.

And that said Board has appointed Samuel Clarke, Dave Espenlaub and Frank Werner viewers, who will meet at the point of beginning of said road, as petitioned for on the 31st day of March, 1931, and proceed to view said road, as the law directs, at which time and place all persons interested may attend and have a hearing. In case said viewers fail to meet on the day designated, they may meet on the following day, as provided by law, without further notice.

Witness my hand and the official seal of said County, this 15th day of June, 1931.  
WILLIAM BEGGS,  
County Clerk.

By Joseph B. Lynch, Deputy,  
(First Published March 13, 1931.)

the 11th day of March 1931 to 1st day of April 1931, and similar notices to be posted in the following places, to-wit: from 19, to 19, at the beginning of said road and from 19, to 19, at the end of said road and has caused record of same to be made in the County Commissioner's Journal, Vol. "V" Page 410.

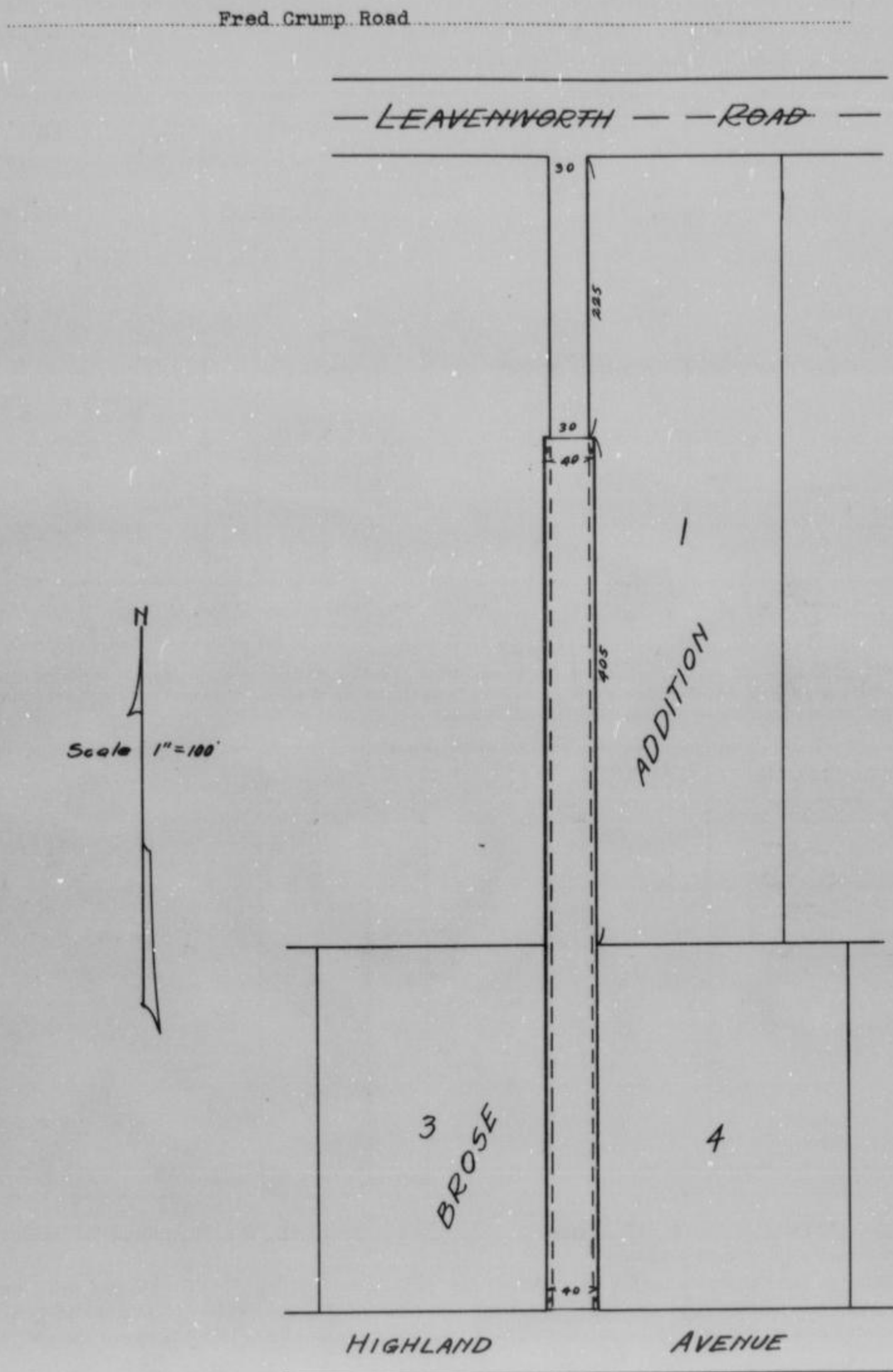
ALSO, upon the June 11th day of June 1931, P. A. Williamson County Surveyor presented to said Board his report of said proposed road, with plat and field notes, in words and figures as follows, to-wit:

Pursuant to the order of the Board, I met with Samuel Clarke, Dave Espenlaub and Frank Werner viewers, at the place designated, and under the direction of said viewers, proceeded to survey said road as petitioned for, conspicuously marking same throughout, and noting the courses and distances, and I do hereby certify that the following is a correct return of the survey of said road and plat of same, to-wit: Beginning at the north line of Highland Avenue as now improved. Running thence north 700 feet more or less to a point 225 feet south of the south line of the Leavenworth Road.

Publication  
Notice

Surveyor's  
Report

# ROAD RECORD,



County Surveyor's Plat and Field Notes

Viewer's Report of View and Survey

ALSO, upon said.....15th.....day of.....June.....1931....., said  
 Samuel Clarke, Dave Espenlaub..... and Frank Werner.....  
 Viewers, presented to said County Board their several reports, as follows, to-wit:

"Pursuant to Commissioners' Notice, we met at the point.....of beginning.....in.....Quindaro.....  
 Township, on the 1st.....day of.....April.....19.31., and taking to our assistance  
 ..... and .....  
 as chain carriers, and..... as marker, proceeded to view the route of  
 the road petitioned for, which was surveyed under our direction by P. A. Williamson.....  
 County Surveyor, the field notes and plat of which survey are hereto attached and form part of this report, and after careful  
 deliberation we are of the opinion that said road is practicable, and of public utility, and recommend that it be granted, as  
 located and surveyed, and that it be established and opened.....40.....feet wide."

Samuel Clarke.....  
 Frank Werner..... } Viewers

## WYANDOTTE COUNTY, KANSAS

Viewers' Report  
of Damages  
Claimed and  
Awarded

And further report that the following is a complete list of the names of all persons (Owners, Agents or Guardians) who filed claims with us for damages or compensation, (which said claims are herewith submitted,) by reason of the location and establishment of said proposed road and the amount awarded to each, by us, to-wit:

| NAMES         | OWNER, AGENT OR GUARDIAN | FRACTIONAL PART | Sec. | Twp. | R'ng | Acres Appropriated | Am't Claimed | Am't Awarded by Viewers | Commissioners Revision |
|---------------|--------------------------|-----------------|------|------|------|--------------------|--------------|-------------------------|------------------------|
| Margaret Gill | Lot 1 Brose's Addition   |                 |      |      |      |                    | \$350.00     |                         | \$35.00                |

Petitioner's  
Affidavit of  
Service of  
Notice

ALSO, upon said.....day of.....19....., there was presented to said County Board, the affidavit of.....one of the petitioners aforesaid, setting forth that due notice of the.....of said proposed road, together with date of meeting of the Viewers, as per published notice of County Clerk, had been served upon each of the persons noted below, who, as Owners, Agents, or Guardians were all the persons through whose premises said road is proposed to be located, to-wit:

| DATE WHEN NOTICE WAS SERVED | NAME OF PERSON | OWNER AGENT OR GUARDIAN | FRACTIONAL PART | Sec. | Twp. | Range | REMARKS |
|-----------------------------|----------------|-------------------------|-----------------|------|------|-------|---------|
|                             |                |                         |                 |      |      |       |         |

Final Order of  
Board of County  
Commissioners

WHEREUPON, on the...15th...day of...June...19.31..., the following action thereon was had by said Board of County Commissioners, to-wit:

Upon due consideration, no legal objection having been offered against the establishment of said road, and believing the same to be of public utility, it is ORDERED: that the Viewers' Report of View and Report and Plat of Survey be adopted, and that said road be declared located and established as a public highway in accordance therewith; full record thereof to be made in the County Road Record, as the...Fred Crump...Road, and the Trustees of...Quindaro...Township be notified to cause the same to be opened for public travel.

I CERTIFY, that the foregoing is a complete record of the location and establishment of said.....  
.....Fred Crump.....Road, as required by law to be made, and that the above is a complete record of the proceedings had in establishing the above named road.

.....  
County Clerk.

I,....., County Surveyor of Wyandotte County, Kansas, hereby certify that I notified the Township Trustee of.....Township of the action of the Board of County Commissioners in accepting the.....Road and have notified him this.....day of.....19....., to open same as provided by law.

.....  
County Surveyor.

# ROAD RECORD,

95982 Crane & Company, Topeka

..... R. L. Mc Intyre ..... Road.

BE IT REMEMBERED, That on the 2nd day of July 1931, a road petition signed by R. L. Mc Intire and 14 others, was presented to the Board of County Commissioners of Wyandotte County, Kansas, praying for the location of a certain road, said petition being as follows:

To the Honorable Board of County Commissioners of Wyandotte County, Kansas.

The undersigned householders of said county, and residing in the vicinity of the road described below, respectfully petition your honorable body to cause a view to be had for the location of a road in said county, as follows:

~~Beginning at~~ Washington Blvd. in the plat of Mc Intire Heights from Thirty-eighth Street to the Victory Highway.

and terminating at.....

| Names                     | Names                               | Names                  |
|---------------------------|-------------------------------------|------------------------|
| <u>L. P. Snare</u>        | <u>Mrs. C. R. Taylor</u>            | <u>Fred W. Fein</u>    |
| <u>John Snare</u>         | <u>Leon Sherman</u>                 | <u>R. E. Dickhut</u>   |
| <u>Mrs. Ray Busenbark</u> | <u>Mrs. Beatrice Cartright</u>      | <u>R. L. Mc Intire</u> |
| <u>J. L. Herod</u>        | <u>Mr. &amp; Mrs. Ghas. Johnsen</u> |                        |
| <u>E. F. Bird</u>         | <u>C. E. Hargis</u>                 |                        |
| <u>J. L. Hart</u>         | <u>O. E. Penn</u>                   |                        |

Petition

Names of  
Petitioners

State of Kansas, Wyandotte County, ss.

I, the undersigned, a resident householder of said County and State, of lawful age, do solemnly swear that each and every one of the petitioners whose names are subscribed to the above petition is a resident householder of this county, residing in the vicinity of the road proposed to be viewed, and that said names were each written by the hand of or at the request of said petitioners. So help me God.

..... R. L. Mc Intyre ..... Petitioner

Subscribed and sworn to before me this 2nd day of July 1931.

..... William Beggs .....  
County Clerk.

**BOND.**

WHEREAS, R. L. Mc Intire, as principal petitioner, and others herewith make application to the Board of County Commissioners of said county for a view of a road proposed to be located as herein described.

Now, therefore, we, the undersigned, do bind ourselves firmly, and by these presents promise to pay to the State of Kansas, for the use of said county, the amount of all costs and expenses accruing in case the proceedings had in pursuance of said petition shall not be finally confirmed and established.

Witness our hands this..... day of..... 19.....

..... R. L. Mc Intire .....

..... John Snare .....

..... L. P. Snare .....

Bond



# WYANDOTTE COUNTY, KANSAS

Approval of Bond

WHEREUPON, said bond was approved by the Board, and it appearing to the satisfaction of the Board, that the law had been substantially complied with, it was ordered, that Samuel Clarke and Dave Espenlaub be appointed viewers of the proposed road, and that they meet in conjunction with the County Surveyor, at the place of beginning designated in the petition, on the 2nd day of September 1931 and proceed to view and lay out said road, according to law, giving to all parties a hearing, and make due report of their proceedings to the County Board.

Afterwards, To-wit: On the 21st day of September 1931, William Beggs, County Clerk, presented to said Board his certificate, under seal, setting forth that pursuant to law he had caused public notice of said road to be published in The Press (a weekly paper, published in Kansas City, Kansas,) for two consecutive weeks and that said notice was so published in said newspaper, on the 7th day of August 1931, the 14th day of August 1931, and the \_\_\_\_\_ day of \_\_\_\_\_ 19\_\_\_\_, and had also caused similar notice to be posted to public view upon the bulletin board in his office from 7th Day of July 1931 to 3rd day of September 1931, and similar notices to be posted in the following places, to-wit: from \_\_\_\_\_ 19\_\_\_\_, to \_\_\_\_\_ 19\_\_\_\_, at \_\_\_\_\_ and from \_\_\_\_\_ 19\_\_\_\_, to \_\_\_\_\_ 19\_\_\_\_, at \_\_\_\_\_ and has caused record of same to be made in the County Commissioner's Journal, Vol. \_\_\_\_\_ Page \_\_\_\_\_

THIS SPACE FOR PUBLICATION NOTICE.

**ROAD NOTICE**  
 State of Kansas  
 County of Wyandotte  
 To whom it may concern:  
 Take Notice That a legal petition signed by R. L. McIntire and other householders of Wyandotte Township, in said County, has been presented to the Board of County Commissioners praying for the location of a road as follows, viz:  
 Beginning Washington boulevard in the plat of McIntire Heights from 25th St. to Victory Highway.  
 And that said Board has appointed Frank Werner, Samuel Clarke and Dave Espenlaub, Viewers, who will meet at the point of beginning of said road, as petitioned for on the 2nd day of September, 1931, and proceed to view said road, as the law directs, at which time and place all persons interested may attend and have a hearing. In case said viewers fail to meet on the day designated, they may meet on the following day, as provided by law, without further notice.  
 Witness my hand and the official seal of said County this 7th day of July, 1931.  
 WILLIAM BEGGS  
 County Clerk.  
 By Joseph B. Lorch, Deputy.  
 (First Published, August 7, 1931)

Publication Notice

ALSO, upon the 13th day of September 1931, P. A. Williamson County Surveyor presented to said Board his report of said proposed road, with plat and field notes, in words and figures as follows, to-wit:

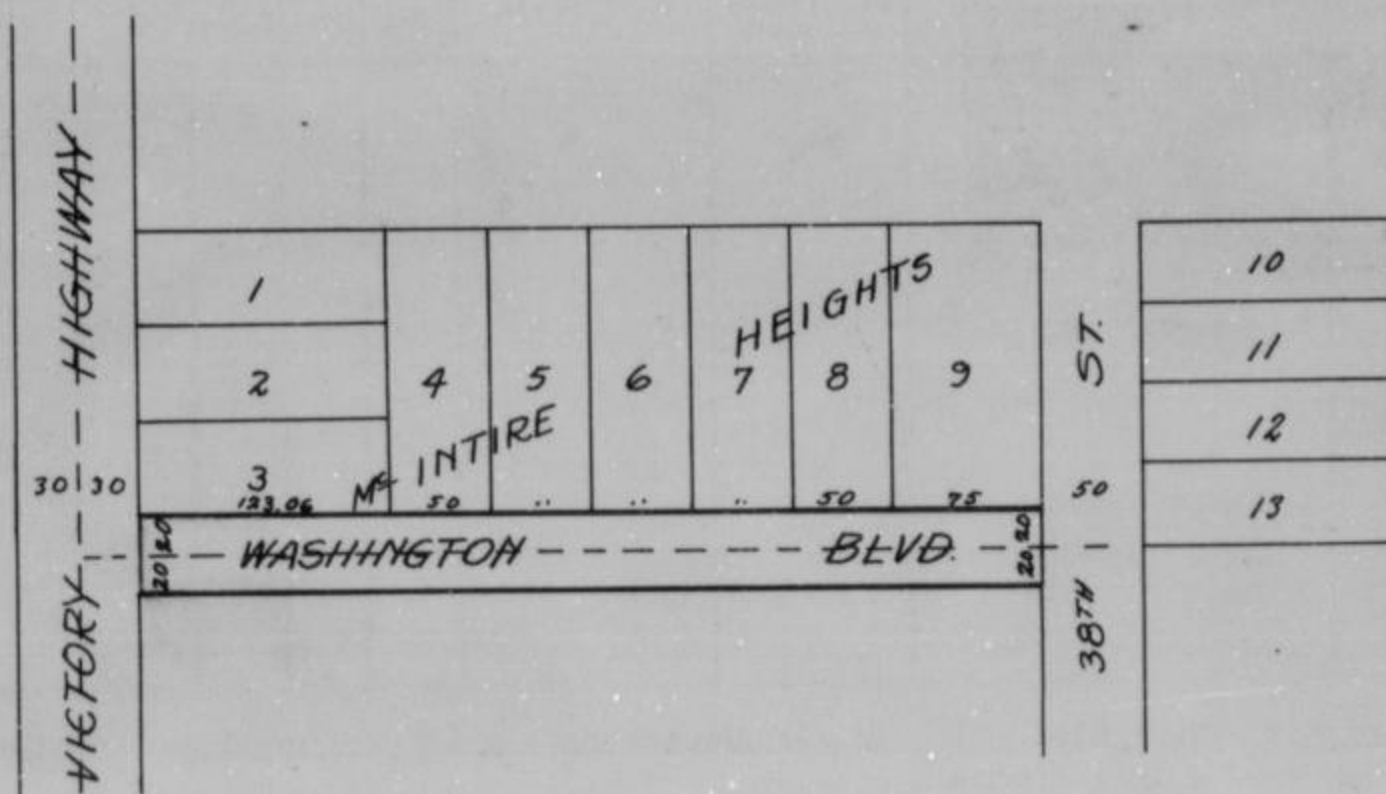
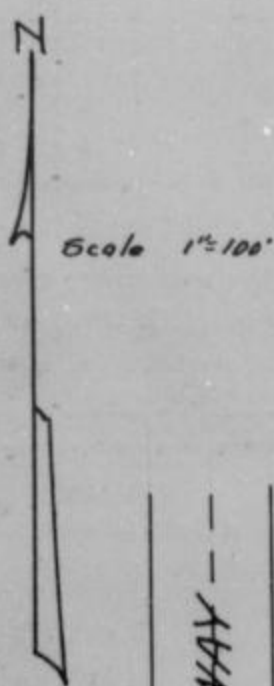
Pursuant to the order of the Board, I met with Samuel Clarke Dave Espenlaub and Frank Werner viewers, at the place designated, and under the direction of said viewers, proceeded to survey said road as petitioned for, conspicuously marking same throughout, and noting the courses and distances, and I do hereby certify that the following is a correct return of the survey of said road and plat of same, to-wit: Washington Blvd. in the plat of Mc Intire Heights, including a strip 20 feet wide south of and adjacent to said boulevard to make a road or street 40 feet wide.

Surveyor's Report

# ROAD RECORD,

R. L. McIntire (Washington Blvd.)

County Surveyor's Plat and Field Notes



Viewer's Report of View and Survey

ALSO, upon said 21st day of September 1931, said Samuel Clarke, Dave Espenlaub and Frank Werner Viewers, presented to said County Board their several reports, as follows, to-wit:

"Pursuant to Commissioners' Notice, we met at the point of beginning in Wyandotte Township, on the 3rd day of September 1931, and taking to our assistance and

as chain carriers, and as marker, proceeded to view the route of the road petitioned for, which was surveyed under our direction by P. A. Williamson County Surveyor, the field notes and plat of which survey are hereto attached and form part of this report, and after careful deliberation we are of the opinion that said road is practicable, and of public utility, and recommend that it be granted, as located and surveyed, and that it be established and opened 40 feet wide."

Samuel Clarke  
Dave Espenlaub  
Frank Werner } Viewers

## WYANDOTTE COUNTY, KANSAS

Viewers' Report  
of Damages  
Claimed and  
Awarded

And further report that the following is a complete list of the names of all persons (Owners, Agents or Guardians) who filed claims with us for damages or compensation, (which said claims are herewith submitted,) by reason of the location and establishment of said proposed road and the amount awarded to each, by us, to-wit:

| NAMES                         | OWNER, AGENT OR GUARDIAN | FRACTIONAL PART | Sec. | Twp. | R'ng | Acres Appropriated | Am't Claimed | Am't Awarded by Viewers | Commissioners Revision |
|-------------------------------|--------------------------|-----------------|------|------|------|--------------------|--------------|-------------------------|------------------------|
| No damages claimed or allowed |                          |                 |      |      |      |                    |              |                         |                        |

Petitioner's  
Affidavit of  
Service of  
Notice

ALSO, upon said.....day of.....19....., there was presented to said County Board, the affidavit of.....one of the petitioners aforesaid, setting forth that due notice of the.....of said proposed road, together with date of meeting of the Viewers, as per published notice of County Clerk, had been served upon each of the persons noted below, who, as Owners, Agents, or Guardians were all the persons through whose premises said road is proposed to be located, to-wit:

| DATE WHEN NOTICE WAS SERVED | NAME OF PERSON | OWNER AGENT OR GUARDIAN | FRACTIONAL PART | Sec. | Twp. | Range | REMARKS |
|-----------------------------|----------------|-------------------------|-----------------|------|------|-------|---------|
|                             |                |                         |                 |      |      |       |         |

Final Order of  
Board of County  
Commissioners

WHEREUPON, on the 21st day of September, 1931, the following action thereon was had by said Board of County Commissioners, to-wit:

Upon due consideration, no legal objection having been offered against the establishment of said road, and believing the same to be of public utility, it is ORDERED: that the Viewers' Report of View and Report and Plat of Survey be adopted, and that said road be declared located and established as a public highway in accordance therewith; full record thereof to be made in the County Road Record, as the R. L. Mc Intire ( Washington Blvd. ) Road, and the Trustees of Wyandotte Township be notified to cause the same to be opened for public travel.

I CERTIFY, that the foregoing is a complete record of the location and establishment of said..... Road, as required by law to be made, and that the above is a complete record of the proceedings had in establishing the above named road.

.....  
County Clerk.

I, P. A. Williamson, County Surveyor of Wyandotte County, Kansas, hereby certify that I notified the Township Trustee of Wyandotte Township of the action of the Board of County Commissioners in accepting the..... Road and have notified him this..... day of.....19..... to open same as provided by law.

.....  
County Surveyor.

# ROAD RECORD,

93927 Crane & Company, Topeka

Oda M Linde Road.

BE IT REMEMBERED, That on the 6th day of July 1931, a road petition signed by Oda M Linde and 13 others, was presented to the Board of County Commissioners of Wyandotte County, Kansas, praying for the of a certain road, said petition being as follows:

To the Honorable Board of County Commissioners of Wyandotte County, Kansas.

The undersigned householders of said county, and residing in the vicinity of the road described below, respectfully petition your honorable body to cause a view to be had for the location of a road in said county, as follows:

Beginning at the north end of the John F. Linde Road in the S.W. 1/4 of Section 32-11-25. thence running north to the G.W. Holsinger Road

and terminating at the said Holsinger Road

| Names             | Names            | Names               |
|-------------------|------------------|---------------------|
| Mrs. Oda M. Linde | D. V. Enslon     | Mrs. Dorothy Warren |
| G. H. Moburg      | Mrs. Enslon      | D. H. Warren        |
| Anna Moburg       | G. H. Holcomb    | G. G. Hamilton      |
| Mr. F. Monche     | Mrs. Eva Holcomb |                     |
| Mrs. F. Monche    | J. L. Pender     |                     |
|                   | Etta Pender      |                     |

State of Kansas, Wyandotte County, ss.

I, the undersigned, a resident householder of said County and State, of lawful age, do solemnly swear that each and every one of the petitioners whose names are subscribed to the above petition is a resident householder of this county, residing in the vicinity of the road proposed to be viewed, and that said names were each written by the hand of or at the request of said petitioners. So help me God.

Mrs. Oda M. Linde Petitioner

Subscribed and sworn to before me this 6th day of July 1931

William Beggs County Clerk.

### BOND.

WHEREAS, Mrs Oda M Linde, as principal petitioner, and others herewith make application to the Board of County Commissioners of said county for a view of a road proposed to be located as herein described.

Now, therefore, we, the undersigned, do bind ourselves firmly, and by these presents promise to pay to the State of Kansas, for the use of said county, the amount of all costs and expenses accruing in case the proceedings had in pursuance of said petition shall not be finally confirmed and established.

Witness our hands this day of 19

Mrs. Oda M. Linde

P. A. Williamson

Petition

Names of Petitioners

Bond

# WYANDOTTE COUNTY, KANSAS

Approval of Bond

WHEREUPON, said bond was approved by the Board, and it appearing to the satisfaction of the Board, that the law had been substantially complied with, it was ordered, that..... Samuel Clarke.....  
 ..... Frank Werner..... and ..... Dave Espenlaub.....  
 be appointed viewers of the proposed road, and that they meet in conjunction with the County Surveyor, at the place of beginning designated in the petition, on the..... 2nd..... day of..... September..... 1931 and proceed to view and lay out said road, according to law, giving to all parties a hearing, and make due report of their proceedings to the County Board.

Afterwards, To-wit: On the..... 24th..... day of..... September..... 1931.....  
 ..... William Beggs....., County Clerk, presented to said Board his certificate, under seal, setting forth that pursuant to law he had caused public notice of said road to be published in..... The Press..... (a weekly paper, published in..... Kansas City....., Kansas,).....

Publication Notice

THIS SPACE FOR PUBLICATION NOTICE.

**ROAD NOTICE**

State of Kansas, ss.  
 Wyandotte County, ss.  
 To Whom It May Concern:  
 Take notice, That a legal petition signed by Oda M. Linde, and other householders of Shawnee Township, in said county, has been presented to the Board of County Commissioners, praying for the location of a road as follows, viz:  
 Beginning at the north end of the John F. Linde Road in the S. W. ¼ of Section 32-11-25, thence running north to the G. W. Holsinger Road.  
 And that said Board has appointed Dave Espenlaub, Samuel Clarke and Frank Werner, viewers, who will meet at the point of beginning of said road as petitioned for on the 2nd day of September, 1931, and proceed to view said road, as the law directs, at which time and place all persons interested may attend and have a hearing. In case said viewers fail to meet on the day designated, they may meet on the following day, as provided by law, without further notice.  
 Witness my hand and the official seal of said County, this 7th day of July, 1931.  
 (SEAL) WILLIAM BEGGS,  
 Joseph B. Lynch, Deputy, County Clerk.  
 (First Published, August 7, 1931)

for two consecutive weeks and that said notice was so published in said newspaper, on the..... 7th..... day of..... August....., 1931., the..... 14th..... day of..... August..... 1931., and the..... day of..... 19....., and had also caused similar notice to be posted to public view upon the bulletin board in his office from..... 7th day of July..... 1931 to..... 3rd day of September....., 1931., and similar notices to be posted in the following places, to-wit: from..... 19....., to..... 19....., at..... and from..... 19....., to..... 19....., at..... and has caused record of same to be made in the County Commissioner's Journal, Vol..... Page.....

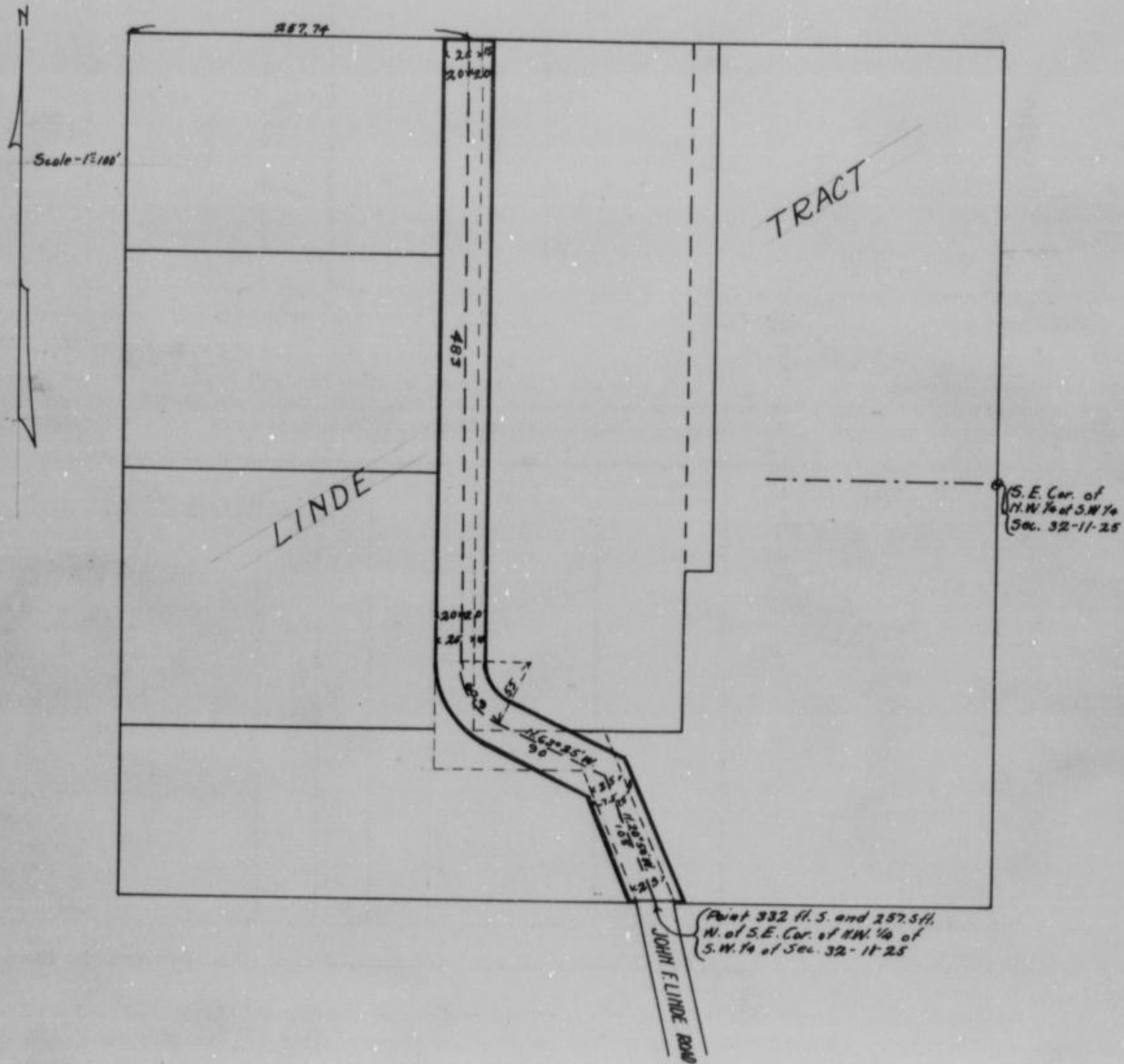
ALSO, upon the..... 23rd..... day of..... September..... 1931., P. A. Williamson..... County Surveyor presented to said Board his report of said proposed road, with plat and field notes, in words and figures as follows, to-wit:

Pursuant to the order of the Board, I met with..... Samuel Clarke, Frank Werner..... and..... Dave Espenlaub..... viewers, at the place designated, and under the direction of said viewers, proceeded to survey said road as petitioned for, conspicuously marking same throughout, and noting the courses and distances, and I do hereby certify that the following is a correct return of the survey of said road and plat of same, to-wit: Beginning at the north end of the John F Linde Road in the S W ¼ of Section 32-11-25, said point being 332 feet south and 257.5 feet west of the S E corner of the N W ¼ of the S W ¼ of Section 32-11-25. Thence N 20° 50' W 105 feet; thence N 63° 25' W 90 feet; thence on a curve to the right with a radius of 55 feet a distance of 60.9 feet; thence north 483 feet to Mrs. Linde's north line and ending at said north line.

Surveyor's Report

# ROAD RECORD,

Oda M Linde



County Surveyor's Plat and Field Notes

Viewer's Report of View and Survey

ALSO, upon said 24th day of September 1931, said Samuel Clarke, Frank Werner and Dave Espenlaub Viewers, presented to said County Board their several reports, as follows, to-wit:

"Pursuant to Commissioners' Notice, we met at the Point of beginning in Shawnee Township, on the 3rd day of September 1931, and taking to our assistance and as chain carriers, and as marker, proceeded to view the route of the road petitioned for, which was surveyed under our direction by P. A. Williamson County Surveyor, the field notes and plat of which survey are hereto attached and form part of this report, and after careful deliberation we are of the opinion that said road is practicable, and of public utility, and recommend that it be granted, as located and surveyed, and that it be established and opened 40 feet wide."

Samuel Clarke  
 Dave Espenlaub  
 Frank Werner  
 Viewers

# WYANDOTTE COUNTY, KANSAS

Viewers' Report  
of Damages  
Claimed and  
Awarded

And further report that the following is a complete list of the names of all persons (Owners, Agents or Guardians) who filed claims with us for damages or compensation, (which said claims are herewith submitted,) by reason of the location and establishment of said proposed road and the amount awarded to each, by us, to-wit:

| NAMES                          | OWNER, AGENT OR GUARDIAN | FRACTIONAL PART | Sec. | Twp. | R'nge | Acres Appropriated | Am't Claimed | Am't Awarded by Viewers | Commissioners Revision |
|--------------------------------|--------------------------|-----------------|------|------|-------|--------------------|--------------|-------------------------|------------------------|
| No damages claimed or allowed. |                          |                 |      |      |       |                    |              |                         |                        |

Petitioner's  
Affidavit of  
Service of  
Notice

ALSO, upon said ..... day of ..... 19....., there was presented to said County Board, the affidavit of ..... one of the petitioners aforesaid, setting forth that due notice of the ..... of said proposed road, together with date of meeting of the Viewers, as per published notice of County Clerk, had been served upon each of the persons noted below, who, as Owners, Agents, or Guardians were all the persons through whose premises said road is proposed to be located, to-wit:

| DATE WHEN NOTICE WAS SERVED | NAME OF PERSON | OWNER AGENT OR GUARDIAN | FRACTIONAL PART | Sec. | Twp. | Range | REMARKS |
|-----------------------------|----------------|-------------------------|-----------------|------|------|-------|---------|
|                             |                |                         |                 |      |      |       |         |

Final Order of  
Board of County  
Commissioners

WHEREUPON, on the ..... day of ..... 19....., the following action thereon was had by said Board of County Commissioners, to-wit:

Upon due consideration, no legal objection having been offered against the establishment of said road, and believing the same to be of public utility, it is ORDERED: that the Viewers' Report of View and Report and Plat of Survey be adopted, and that said road be declared located and established as a public highway in accordance therewith; full record thereof to be made in the County Road Record, as the ..... Oda M Linde ..... Road, and the Trustees of ..... Shawnee ..... Township be notified to cause the same to be opened for public travel.

I CERTIFY, that the foregoing is a complete record of the location and establishment of said .....  
..... Oda M Linde ..... Road, as required by law to be made, and  
that the above is a complete record of the proceedings had in establishing the above named road.

.....  
County Clerk.

I, ..... P. A. Williamson ..... County Surveyor of Wyandotte County, Kansas, hereby certify that I notified the Township Trustee of ..... Shawnee ..... Township of the action of the Board of County Commissioners in accepting the ..... Oda M Linde ..... Road and have notified him this ..... 26th ..... day of ..... September ..... 19 31 .., to open same as provided by law.

.....  
County Surveyor.

# ROAD RECORD,

95963 Crane & Company, Topeka

L. B. Decker ..... Road.

BE IT REMEMBERED, That on the 17th ..... day of August ..... 1931, a road petition signed by L. B. Decker ..... and 11 ..... others, was presented to the Board of County Commissioners of Wyandotte County, Kansas, praying for the location ..... of a certain road, said petition being as follows:

To the Honorable Board of County Commissioners of Wyandotte County, Kansas.

The undersigned householders of said county, and residing in the vicinity of the road described below, respectfully petition your honorable body to cause a view to be had for the location ..... of a road in said county, as follows:

Beginning at a point 20 feet west of the northwest corner of Lot 27 in Longview; ..... thence south to the north line of Webster Avenue extended in the plat of University Heights. ....

and terminating at .....

| Names          | Names            | Names |
|----------------|------------------|-------|
| L. B. Decker   | O. H. Bowlin     |       |
| E. F. Edmonds  | N. A. L. Caulter |       |
| C. H. Bancroft | Geo. A. Green    |       |
| M. Delich      | H. C. Rowan      |       |
| F. D. Parker   | Elba Meadows     |       |
| L. R. Wilson   | W. L. Dixon      |       |

State of Kansas, Wyandotte County, ss.

I, the undersigned, a resident householder of said County and State, of lawful age, do solemnly swear that each and every one of the petitioners whose names are subscribed to the above petition is a resident householder of this county, residing in the vicinity of the road proposed to be viewed, and that said names were each written by the hand of or at the request of said petitioners. So help me God.

L. B. Decker ..... Petitioner

Subscribed and sworn to before me this 17th ..... day of August ..... 1931.

William Beggs .....  
County Clerk.

Joseph B. Lynch  
Deputy

BOND.

WHEREAS, L. B. Decker ..... as principal petitioner, and others herewith make application to the Board of County Commissioners of said county for a view of a road proposed to be located ..... as herein described.

Now, therefore, we, the undersigned, do bind ourselves firmly, and by these presents promise to pay to the State of Kansas, for the use of said county, the amount of all costs and expenses accruing in case the proceedings had in pursuance of said petition shall not be finally confirmed and established.

Witness our hands this 17th ..... day of August ..... 1931.

E. F. Edmonds

Fred D. Parker

Petition

Names of  
Petitioners

Bond



# WYANDOTTE COUNTY, KANSAS

Approval of Bond

WHEREUPON, said bond was approved by the Board, and it appearing to the satisfaction of the Board, that the law had been substantially complied with, it was ordered, that Samuel Clarke, Frank Werner and Dave Espenlaub be appointed viewers of the proposed road, and that they meet in conjunction with the County Surveyor, at the place of beginning designated in the petition, on the 15th day of September 1931 and proceed to view and lay out said road, according to law, giving to all parties a hearing, and make due report of their proceedings to the County Board.

Afterwards, To-wit: On the \_\_\_\_\_ day of \_\_\_\_\_ 19\_\_\_\_  
Wm. Beggs, County Clerk, presented to said Board his certificate, under seal, setting forth that pursuant to law he had caused public notice of said road to be published in

The Press, (a weekly paper, published in Kansas City, Kansas,) for two consecutive weeks and that said notice was so published in said newspaper, on the 21st day of August, 1931, the 28th day of August, 1931, and the \_\_\_\_\_ day of \_\_\_\_\_ 19\_\_\_\_, and had also caused similar notice to be posted to public view upon the bulletin board in his office from August 20th, 1931 to September 15th, 1931, and similar notices to be posted in the following places, to-wit: from \_\_\_\_\_ 19\_\_\_\_, to \_\_\_\_\_ 19\_\_\_\_, at beginning point of said road and from \_\_\_\_\_ 19\_\_\_\_, to \_\_\_\_\_ 19\_\_\_\_, at ending point of said road and has caused record of same to be made in the County Commissioner's Journal, Vol. \_\_\_\_\_ Page \_\_\_\_\_

Publication Notice

THIS SPACE FOR PUBLICATION NOTICE.

**ROAD NOTICE**  
 State of Kansas, } ss  
 Wyandotte County, }  
 To Whom It May Concern:  
 Take notice, That a legal petition signed by L. B. Decker, and other householders of Guindaro Township, in said County, has been presented to the Board of County Commissioners, praying for the location of a Township road, as follows, viz:  
 Beginning at a point 20 feet west of the northwest corner of lot 27 in Longview; Thence south to the south line of Webster Avenue extended, in the plat of University Heights.  
 And that said Board has appointed Samuel Clarke, Frank Werner and Dave Espenlaub viewers, who will meet at the point of beginning of said road, as petitioned for on the 15th day of September, 1931, and proceed to view said road, as the law directs, at which time and place all persons interested may attend and have a hearing. In case said viewers fail to meet on the day designated, they may meet on the following day, as provided by law, without further notice.  
 Witness my hand and the official seal of said County, this 17th day of August, 1931.  
 ISEALI  
 WILLIAM BEGGS  
 County Clerk.  
 By Joseph B. Lynch, Deputy.  
 (Was Published, August 31, 1931.)

ALSO, upon the 10th day of October, 1931, P. A. Williamson County Surveyor presented to said Board his report of said proposed road, with plat and field notes, in words and figures as follows, to-wit:

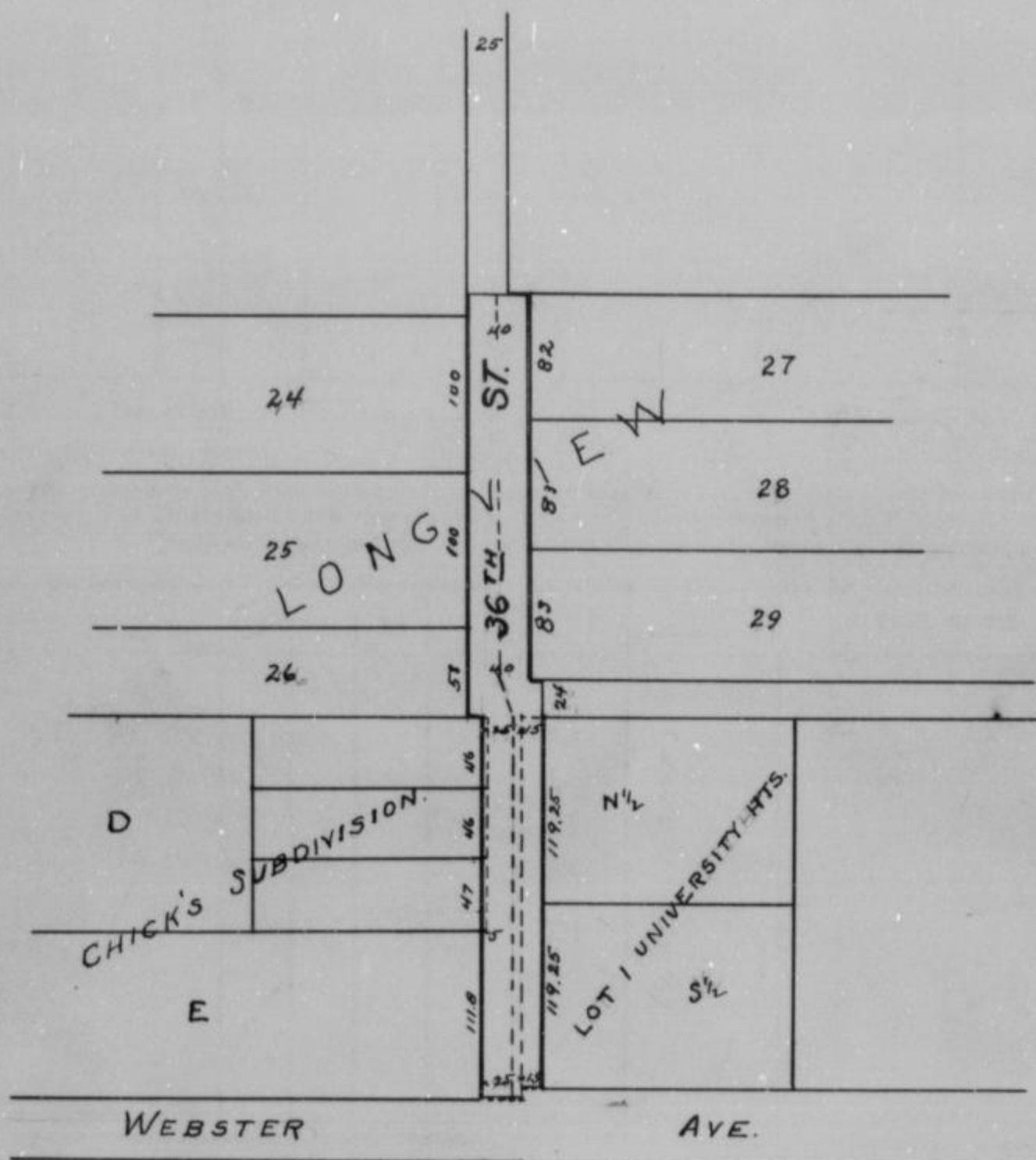
Pursuant to the order of the Board, I met with Samuel Clarke, Frank Werner and Dave Espenlaub viewers, at the place designated, and under the direction of said viewers, proceeded to survey said road as petitioned for, conspicuously marking same throughout, and noting the courses and distances, and I do hereby certify that the following is a correct return of the survey of said road and plat of same, to-wit:

Beginning at a point 20 feet west of the northwest corner of lot No 27 in the plat of Longview. Thence running south 247 feet to a point 20 feet west of the southwest corner of lot 29, Longview; thence southeasterly to a point 5 feet west of the northwest corner of lot numbered 1 in the plat of University heights; thence south to the north line of Webster Avenue.

Surveyor's Report

# ROAD RECORD,

L. B. Decker Road



County Surveyor's Plat and Field Notes

Viewer's Report of View and Survey

ALSO, upon said 10th day of October 1931, said Samuel Clarke, Frank Werner and Dave Espenlaub Viewers, presented to said County Board their several reports, as follows, to-wit:

"Pursuant to Commissioners' Notice, we met at the beginning of said road in Quindaro Township, on the 16th day of September 1931, and taking to our assistance and as chain carriers, and as marker, proceeded to view the route of the road petitioned for, which was surveyed under our direction by P. A. Williamson County Surveyor, the field notes and plat of which survey are hereto attached and form part of this report, and after careful deliberation we are of the opinion that said road is practicable, and of public utility, and recommend that it be granted, as located and surveyed, and that it be established and opened 40 feet wide."

Samuel Clarke  
Dave Espenlaub } Viewers

## WYANDOTTE COUNTY, KANSAS

Viewers' Report  
of Damages  
Claimed and  
Awarded

And further report that the following is a complete list of the names of all persons (Owners, Agents or Guardians) who filed claims with us for damages or compensation, (which said claims are herewith submitted,) by reason of the location and establishment of said proposed road and the amount awarded to each, by us, to-wit:

| NAMES          | OWNER, AGENT OR GUARDIAN | FRACTIONAL PART                        | Sec. | Twp. | R'ng | Acres Appropriated | Am't Claimed | Am't Awarded by Viewers | Commissioners Revision |
|----------------|--------------------------|--|------|------|------|--------------------|--------------|-------------------------|------------------------|
| C. H. Bancroft |                          | Lot "E" Chick's Subdvision             |      |      |      |                    |              | \$60.00                 |                        |
| Mollie Brown   |                          | S. $\frac{1}{2}$ Lot 1 University Hts. |      |      |      |                    |              | 35.00                   |                        |

Petitioner's  
Affidavit of  
Service of  
Notice

ALSO, upon said.....day of.....19....., there was presented to said County Board, the affidavit of.....one of the petitioners aforesaid, setting forth that due notice of the.....of said proposed road, together with date of meeting of the Viewers, as per published notice of County Clerk, had been served upon each of the persons noted below, who, as Owners, Agents, or Guardians were all the persons through whose premises said road is proposed to be located, to-wit:

| DATE WHEN NOTICE WAS SERVED | NAME OF PERSON | OWNER AGENT OR GUARDIAN | FRACTIONAL PART | Sec. | Twp. | Range | REMARKS |
|-----------------------------|----------------|-------------------------|-----------------|------|------|-------|---------|
|                             |                |                         |                 |      |      |       |         |

Final Order of  
Board of County  
Commissioners

WHEREUPON, on the...15th...day of...October...19.31., the following action thereon was had by said Board of County Commissioners, to-wit:

Upon due consideration, no legal objection having been offered against the establishment of said road, and believing the same to be of public utility, it is ORDERED: that the Viewers' Report of View and Report and Plat of Survey be adopted, and that said road be declared located and established as a public highway in accordance therewith; full record thereof to be made in the County Road Record, as the...L. B. Decker...Road, and the Trustees of...Quindaro...Township be notified to cause the same to be opened for public travel.

I CERTIFY, that the foregoing is a complete record of the location and establishment of said.....  
.....L. B. Decker.....Road, as required by law to be made, and that the above is a complete record of the proceedings had in establishing the above named road.

.....Wm. Hoags.....  
County Clerk.

I,.....P. A. Williamson....., County Surveyor of Wyandotte County, Kansas, hereby certify that I notified the Township Trustee of...Quindaro...Township of the action of the Board of County Commissioners in accepting the...L. B. Decker...Road and have notified him this...16th...day of...October...19.31., to open same as provided by law.

.....P. A. Williamson.....  
County Surveyor.

# ROAD RECORD,

95983 Crane & Company, Topeka

V. R. Clark Road.

BE IT REMEMBERED, That on the 28th day of August 1931, a road petition signed by V. R. Clark and 13 others, was presented to the Board of County Commissioners of Wyandotte County, Kansas, praying for the location of a certain road, said petition being as follows:

To the Honorable Board of County Commissioners of Wyandotte County, Kansas.

The undersigned householders of said county, and residing in the vicinity of the road described below, respectfully petition your honorable body to cause a view to be had for the location of a road in said county, as follows:

Beginning at a point approximately midway of the south line of the southwest quarter of the southwest quarter of section 33, Township 11, Range 24, thence in a northerly and westerly direction to the northwest corner of said southwest quarter of the southwest quarter of section 33; thence west approximately 800 feet; thence northwest paralleling the present Quivera Golf course at a distance of approximately 250 feet therefrom for a distance of approximately 900 feet; thence westerly and northwesterly to the present concrete highway and terminating at said concrete highway.

Petition

| Names          | Names         | Names          |
|----------------|---------------|----------------|
| G. A. DeHerity | G. W. Schuetz | C. Coleman     |
| V. R. Clark    | Cal Wilson    | W. H. Swope    |
| Walter Jones   | Will Gurth    | Merwin Depoe   |
| Ida Price      | John Kendall  | Theodore Depoe |
| C. C. Price    | W. F. Kendall |                |

Names of Petitioners

State of Kansas, Wyandotte County, ss.

I, the undersigned, a resident householder of said County and State, of lawful age, do solemnly swear that each and every one of the petitioners whose names are subscribed to the above petition is a resident householder of this county, residing in the vicinity of the road proposed to be viewed, and that said names were each written by the hand of or at the request of said petitioners. So help me God.

V. R. Clark Petitioner

Subscribed and sworn to before me this 28th day of August 1931

William Beggs County Clerk.

By Joseph B. Lynch, Dep;

### BOND.

WHEREAS, Walter Jones, as principal petitioner, and others herewith make application to the Board of County Commissioners of said county for a view of a road proposed to be located as herein described.

Bond

Now, therefore, we, the undersigned, do bind ourselves firmly, and by these presents promise to pay to the State of Kansas, for the use of said county, the amount of all costs and expenses accruing in case the proceedings had in pursuance of said petition shall not be finally confirmed and established.

Witness our hands this 28th day of August 1931

Walter Jones

V. R. Clark

G. A. DeHerity

# WYANDOTTE COUNTY, KANSAS

Approval of  
Bond

WHEREUPON, said bond was approved by the Board, and it appearing to the satisfaction of the Board, that the law had been substantially complied with, it was ordered, that Samuel Clarke, Frank Werner and Dave Espenlaub be appointed viewers of the proposed road, and that they meet in conjunction with the County Surveyor, at the place of beginning designated in the petition, on the 3rd day of November 1931 and proceed to view and lay out said road, according to law, giving to all parties a hearing, and make due report of their proceedings to the County Board.

Afterwards, To-wit: On the 14th day of October 1931 William Beggs, County Clerk, presented to said Board his certificate, under seal, setting forth that pursuant to law he had caused public notice of said road to be published in The Press, (a weekly paper, published in Kansas City, Kansas,) for two consecutive weeks and that said notice was so published in said newspaper, on the 16th day of October 1931, the 19th day of October 1931, and the 23d day of October 1931, and had also caused similar notice to be posted to public view upon the bulletin board in his office from October 16th 1931 to November 3d 1931, and similar notices to be posted in the following places, to-wit: from Beginning and from ending of said proposed road and has caused record of same to be made in the County Commissioner's Journal, Vol.          Page         

Publication  
Notice

THIS SPACE FOR PUBLICATION NOTICE.

**ROAD NOTICE**

State of Kansas, ss.  
Wyandotte County, ss.  
To Whom It May Concern:

Take notice, That a legal petition signed by V. R. Clark, and other householders of Shawnee Township, in said county, has been presented to the Board of County Commissioners, praying for the location of a road as follows, viz:

Beginning at a point approximately midway of the south line of the S. W. 1/4 of the S. W. 1/4 of Sec 33-11-24 thence in a northerly and westerly direction to the northwest corner of said southwest 1/4 of the S. W. 1/4 of Sec 33 thence west a proximately 300 ft; thence northwest, paralleling the present Quivira Golf Course at a distance of approximately 20 feet therefrom, for a distance of approximately 300 ft. thence westerly and northwesterly to the present concrete highway.

And that said Board has appointed Samuel Clarke, Dave Espenlaub and Frank Werner, viewers, who will meet at the point of beginning of said road as petitioned for on the 3rd day of November, 1931, and proceed to view said road, as the law directs, at which time and place all persons interested may attend and have a hearing. In case said viewers fail to meet on the day designated, they may meet on the following day, as provided by law, without further notice.

Witness my hand and the official seal of said County, this 31st day of August, 1931.  
WILLIAM BEGGS, County Clerk.  
(First Published, October 16, 1931)

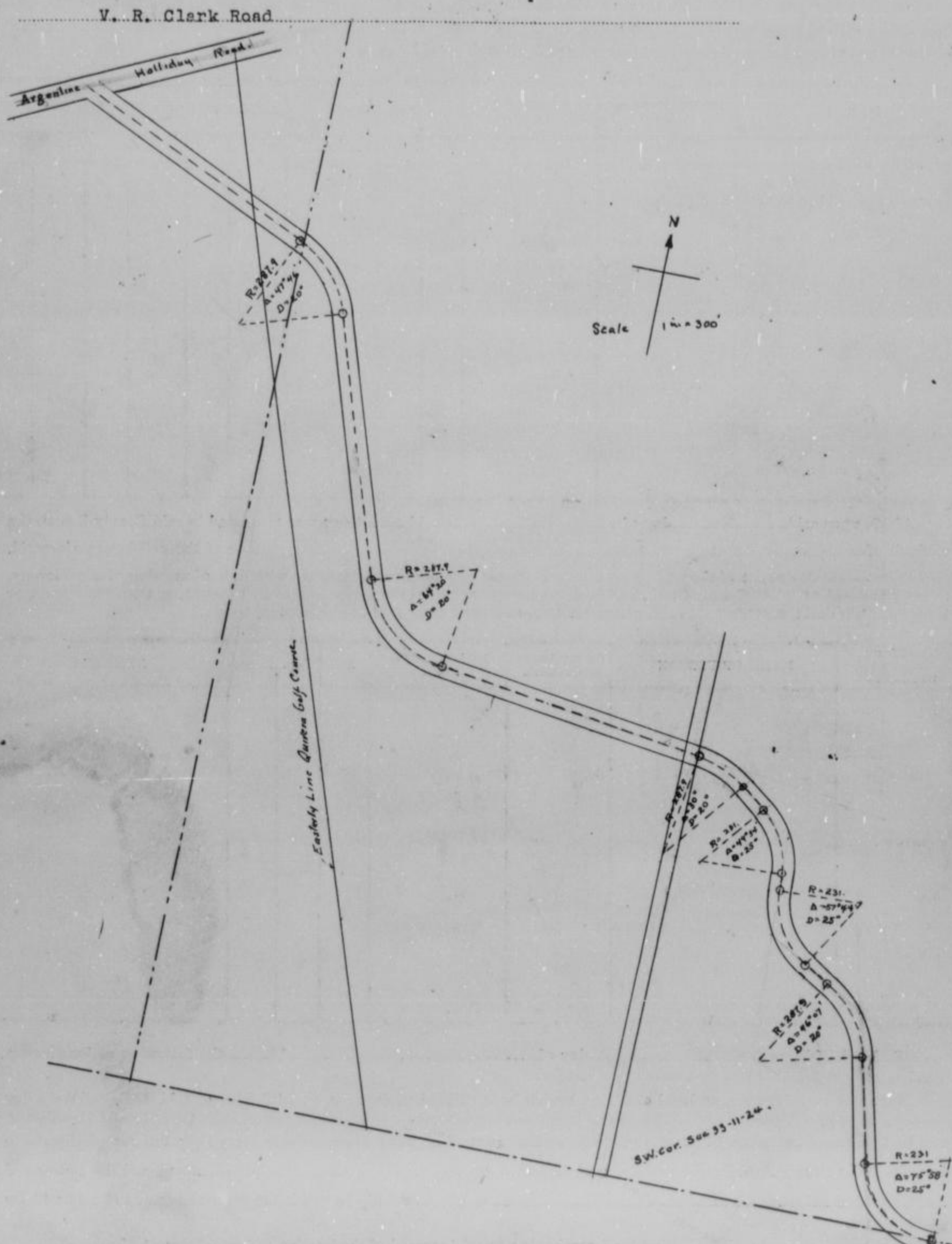
ALSO, upon the 7th day of December 1931, P. A. Williamson County Surveyor presented to said Board his report of said proposed road, with plat and field notes, in words and figures as follows, to-wit:

Pursuant to the order of the Board, I met with Samuel Clarke, Frank Werner and Dave Espenlaub viewers, at the place designated, and under the direction of said viewers, proceeded to survey said road as petitioned for, conspicuously marking same throughout, and noting the courses and distances, and I do hereby certify that the following is a correct return of the survey of said road and plat of same, to-wit:

Beginning at a point in the south line of Sec. 33-11-24, said point being 923 feet east of the southwest corner of said section. Thence westerly curving to the north with a radius of 231 feet for a distance of 303.8 feet; thence northwesterly tangent to last described curve a distance of 305.3 feet; thence on a curve to the left, radius 287.9 feet for a distance of 230.6 feet; thence on a tangent to the last described curve 60.3 feet; thence on a curve to the right with a radius of 231 feet for a distance of 231 feet; thence northerly, tangent to said curve a distance of 22.8 feet; thence on a curve to the left with a radius of 231 feet for a distance of 198.3 feet; thence northwesterly tangent to last described curve a distance of 82.7 feet; thence on a curve to the left, radius 287.9 feet a distance of 150 feet; thence westerly, tangent to last described curve a distance of 754.2 feet; thence on a curve to the right, radius 287.9 feet a distance of 321.7 feet; thence northwesterly on a tangent to last described curve 755.5 feet; thence on a curve to the left, radius 287.9 feet, a distance of 238.8 feet; thence northwesterly tangent to last described curve 730.3 feet to the center of the concrete slab on the Argentine-Holliday Road.

Surveyor's  
Report

# ROAD RECORD,



County Surveyor's Plat and Field Notes

Viewer's Report of View and Survey

ALSO, upon said 7th day of December 1931, said Samuel Clarke, Frank Werner and Dave Espenlaub Viewers, presented to said County Board their several reports, as follows, to-wit:

"Pursuant to Commissioners' Notice, we met at the beginning of said road in Shawnee Township, on the 3rd day of November 1931, and taking to our assistance and as chain carriers, and as marker, proceeded to view the route of the road petitioned for, which was surveyed under our direction by P. A. Williamson County Surveyor, the field notes and plat of which survey are hereto attached and form part of this report, and after careful deliberation we are of the opinion that said road is practicable, and of public utility, and recommend that it be granted, as located and surveyed, and that it be established and opened 60 feet wide."

Samuel Clarke  
 Frank Werner  
 Viewers

# WYANDOTTE COUNTY, KANSAS

Viewers' Report  
of Damages  
Claimed and  
Awarded

And further report that the following is a complete list of the names of all persons (Owners, Agents or Guardians) who filed claims with us for damages or compensation, (which said claims are herewith submitted,) by reason of the location and establishment of said proposed road and the amount awarded to each, by us, to-wit:

| NAMES                         | OWNER, AGENT OR GUARDIAN | FRACTIONAL PART | Sec. | Twp. | R'nge | Acres Appropriated | Am't Claimed | Am't Awarded by Viewers | Commissioners Revision |
|-------------------------------|--------------------------|-----------------|------|------|-------|--------------------|--------------|-------------------------|------------------------|
| No Damages Claimed or Allowed |                          |                 |      |      |       |                    |              |                         |                        |

Petitioner's  
Affidavit of  
Service of  
Notice

ALSO, upon said.....day of.....19....., there was presented to said County Board, the affidavit of.....one of the petitioners aforesaid, setting forth that due notice of the.....of said proposed road, together with date of meeting of the Viewers, as per published notice of County Clerk, had been served upon each of the persons noted below, who, as Owners, Agents, or Guardians were all the persons through whose premises said road is proposed to be located, to-wit:

| DATE WHEN NOTICE WAS SERVED | NAME OF PERSON | OWNER AGENT OR GUARDIAN | FRACTIONAL PART | Sec. | Twp. | Range | REMARKS |
|-----------------------------|----------------|-------------------------|-----------------|------|------|-------|---------|
|                             |                |                         |                 |      |      |       |         |

Final Order of  
Board of County  
Commissioners

WHEREUPON, on the...7th...day of...December...1931...the following action thereon was had by said Board of County Commissioners, to-wit:

Upon due consideration, no legal objection having been offered against the establishment of said road, and believing the same to be of public utility, it is ORDERED: that the Viewers' Report of View and Report and Plat of Survey be adopted, and that said road be declared located and established as a public highway in accordance therewith; full record thereof to be made in the County Road Record, as the...V. R. Clark...Road, and the Trustees of...Shawnee...Township be notified to cause the same to be opened for public travel.

I CERTIFY, that the foregoing is a complete record of the location and establishment of said...  
...V. R. Clark...Road, as required by law to be made, and that the above is a complete record of the proceedings had in establishing the above named road.

.....  
County Clerk.

I,.....P. A. Williamson....., County Surveyor of Wyandotte County, Kansas, hereby certify that I notified the Township Trustee of...Shawnee...Township of the action of the Board of County Commissioners in accepting the...V. R. Clark...Road and have notified him this...19th...day of...January...1932...to open same as provided by law.

.....  
County Surveyor.

# ROAD RECORD,

93963 Crane & Company, Topeka

Mary Seymour Road.

BE IT REMEMBERED, That on the 11th day of May 1931, a road petition signed by Mary Seymour and 16 others, was presented to the Board of County Commissioners of Wyandotte County, Kansas, praying for the location of a certain road, said petition being as follows:

To the Honorable Board of County Commissioners of Wyandotte County, Kansas.

The undersigned householders of said county, and residing in the vicinity of the road described below, respectfully petition your honorable body to cause a view to be had for the location of a road in said county, as follows:

Beginning at the intersection of the Bradish Road and Oakland Avenue in the plat of Edith Rankin's Addition. Thence west 70 rods.

and terminating at

| Names          | Names           | Names           |
|----------------|-----------------|-----------------|
| James Fee Jr.  | W. W. Wagner    | H. S. Bahner    |
| W. W. McCall   | John Kendig     | Mr. R. F. Jones |
| D. B. Schlicht | Wm. H. Johannes | F. M. Kirk      |
| J. B. Wilson   | D. W. Hamitt    | A. G. Carpenter |
| Edeard Dotson  | R. S. Baker     | Mary Seymour    |
| James W. Park  | Felix McCarthy  |                 |

State of Kansas, Wyandotte County, ss.

I, the undersigned, a resident householder of said County and State, of lawful age, do solemnly swear that each and every one of the petitioners whose names are subscribed to the above petition is a resident householder of this county, residing in the vicinity of the road proposed to be viewed, and that said names were each written by the hand of or at the request of said petitioners. So help me God.

Mary Seymour Petitioner

Subscribed and sworn to before me this 5th day of May 1931

Blake Williamson  
Notary Public County Clerk

SEAL

My Com. expires Apr. 16th 1932.

BOND.

WHEREAS, Mrs. J. K. Cubbison, as principal petitioner, and others herewith make application to the Board of County Commissioners of said county for a view of a road proposed to be located as herein described.

Now, therefore, we, the undersigned, do bind ourselves firmly, and by these presents promise to pay to the State of Kansas, for the use of said county, the amount of all costs and expenses accruing in case the proceedings had in pursuance of said petition shall not be finally confirmed and established.

Witness our hands this 1st day of May 1931

Mrs. J. K. Cubbison

James K. Cubbison

Petition

Names of Petitioners

Bond



# WYANDOTTE COUNTY, KANSAS

Approval of Bond

WHEREUPON, said bond was approved by the Board, and it appearing to the satisfaction of the Board, that the law had been substantially complied with, it was ordered, that Samuel Clarke.....  
Frank Werner..... and Dave Espenlaub.....  
 be appointed viewers of the proposed road, and that they meet in conjunction with the County Surveyor, at the place of beginning designated in the petition, on the 14th..... day of July..... 1931 and proceed to view and lay out said road, according to law, giving to all parties a hearing, and make due report of their proceedings to the County Board.

Afterwards, To-wit: On the..... day of..... 19.....  
William Beggs....., County Clerk, presented to said Board his certificate, under seal, setting forth that pursuant to law he had caused public notice of said road to be published in The Press....., (a weekly paper, published in Kansas City....., Kansas,).....

Publication Notice

THIS SPACE FOR PUBLICATION NOTICE.

**ROAD NOTICE**

State of Kansas (ss  
Wyandotte County)

To whom It May Concern:

Take notice, That a legal petition signed by Mary Seymour, and other householders of Wyandotte Township, in said County, has been presented to the Board of County Commissioners, praying for the location of a road as follows, viz:

Beginning at the intersection of Bradish Road and Oakland Avenue in the plat of Edith Rankins Addition thence west 70 rods.

And that said Board has appointed Dave Espenlaub, Samuel Clarke and Frank Werner viewers, who will meet at the point of beginning of said road, as petitioned for on the 14th day of July, 1931, and proceed to view said road, as the law directs at which time and place all persons interested may attend and have a hearing. In case said viewers fail to meet on the day designated, they may meet on the following day, as provided by law, without further notice.

Witness my hand and the official seal of said County, this 11th day of May, 1931.

WILLIAM BEGGS  
County Clerk.

By Joseph B. Lynch, Deputy.  
(First Published, July 3, 1931)

for two consecutive weeks and that said notice was so published in said newspaper, on the 3d..... day of July....., 1931., the..... day of..... 19....., and the 10th..... day of July..... 1931., and had also caused similar notice to be posted to public view upon the bulletin board in his office from July 1st..... 1931 to July 14th....., 1931., and similar notices to be posted in the following places, to-wit: from..... 19....., to..... 19....., at beginning of said road..... and from..... 19....., to..... 19....., at end of said road..... and has caused record of same to be made in the County Commissioner's Journal, Vol..... Page.....

ALSO, upon the 11th..... day of January..... 1932., P. A. Williamson..... County Surveyor presented to said Board his report of said proposed road, with plat and field notes, in words and figures as follows, to-wit:

Pursuant to the order of the Board, I met with Samuel Clarke..... Frank Werner..... and Dave Espenlaub..... viewers, at the place designated, and under the direction of said viewers, proceeded to survey said road as petitioned for, conspicuously marking same throughout, and noting the courses and distances, and I do hereby certify that the following is a correct return of the survey of said road and plat of same, to-wit:

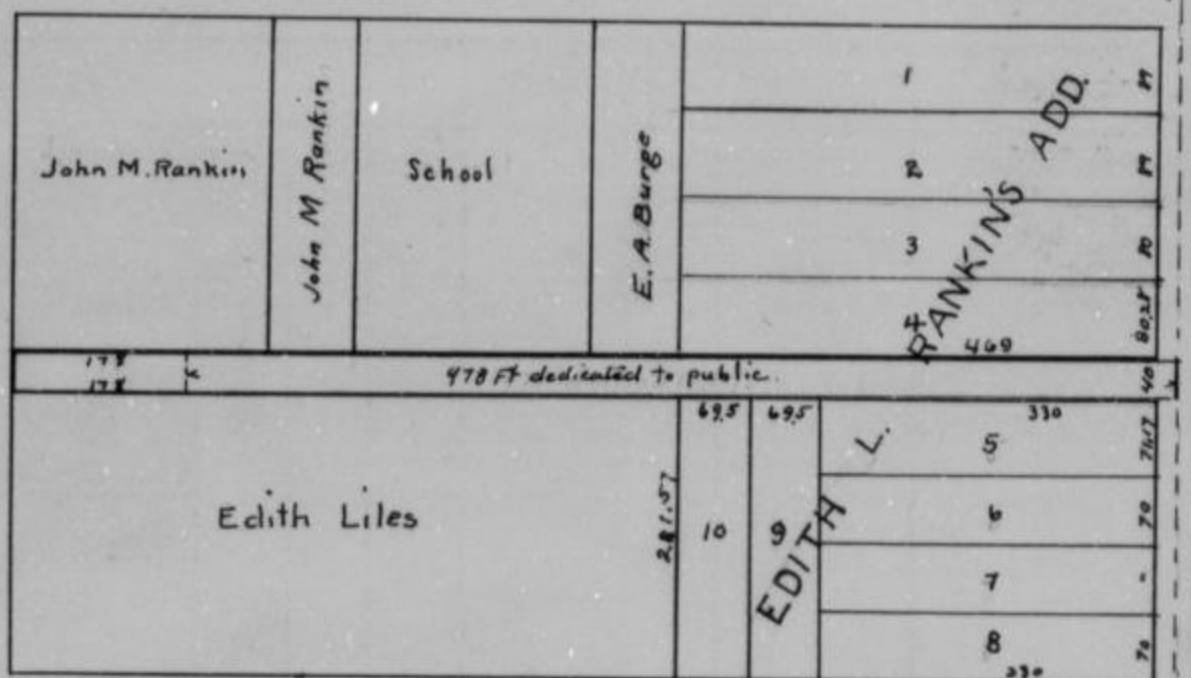
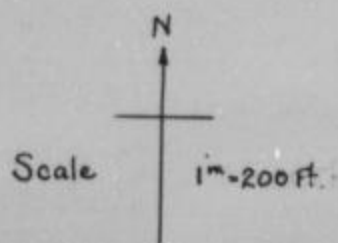
Beginning at a point 20 feet east of the southeast corner of lot 4 in Edith L. Rankin's Addition. Thence west along the north line of Oakland Avenue and Oakland Avenue extended 1155 feet; thence south 40 feet; thence east 1155 feet; thence north 40 feet to the point of beginning.

Surveyor's Report

# ROAD RECORD,

MARY SEYMOUR ROAD

County Surveyor's Plat and Field Notes



Viewer's Report of View and Survey

ALSO, upon said 11th day of January 1932, said Samuel Clarke, Frank Werner and Dave Espenlaub Viewers, presented to said County Board their several reports, as follows, to-wit:

"Pursuant to Commissioners' Notice, we met at the point of beginning in Wyandotte Township, on the 15th day of July 1931, and taking to our assistance and

as chain carriers, and as marker, proceeded to view the route of the road petitioned for, which was surveyed under our direction by P. A. Williamson County Surveyor, the field notes and plat of which survey are hereto attached and form part of this report, and after careful deliberation we are of the opinion that said road is practicable, and of public utility, and recommend that it be granted, as located and surveyed, and that it be established and opened 40 feet wide."

Samuel Clarke  
Frank Werner  
Dave Espenlaub } Viewers

## WYANDOTTE COUNTY, KANSAS

Viewers' Report  
of Damages  
Claimed and  
Awarded

And further report that the following is a complete list of the names of all persons (Owners, Agents or Guardians) who filed claims with us for damages or compensation, (which said claims are herewith submitted,) by reason of the location and establishment of said proposed road and the amount awarded to each, by us, to-wit:

| NAMES          | OWNER, AGENT OR GUARDIAN | FRACTIONAL PART     | Sec. | Twp. | R'ng | Acres Appropriated | Am't Claimed | Am't Awarded by Viewers | Commissioners Revision |
|----------------|--------------------------|---------------------|------|------|------|--------------------|--------------|-------------------------|------------------------|
| John M. Rankin |                          | S. E. $\frac{1}{4}$ | 1    | 11   | 24   |                    | \$500.00     | 100.00                  |                        |

Petitioner's  
Affidavit of  
Service of  
Notice

ALSO, upon said.....day of.....19....., there was presented to said County Board, the affidavit of.....one of the petitioners aforesaid, setting forth that due notice of the.....of said proposed road, together with date of meeting of the Viewers, as per published notice of County Clerk, had been served upon each of the persons noted below, who, as Owners, Agents, or Guardians were all the persons through whose premises said road is proposed to be located, to-wit:

| DATE WHEN NOTICE WAS SERVED | NAME OF PERSON | OWNER AGENT OR GUARDIAN | FRACTIONAL PART | Sec. | Twp. | Range | REMARKS |
|-----------------------------|----------------|-------------------------|-----------------|------|------|-------|---------|
|                             |                |                         |                 |      |      |       |         |

Final Order of  
Board of County  
Commissioners

WHEREUPON, on the...11th...day of...January...1932... the following action thereon was had by said Board of County Commissioners, to-wit:

Upon due consideration, no legal objection having been offered against the establishment of said road, and believing the same to be of public utility, it is ORDERED: that the Viewers' Report of View and Report and Plat of Survey be adopted, and that said road be declared located and established as a public highway in accordance therewith; full record thereof to be made in the County Road Record, as the...Mary Seymour...Road, and the Trustees of...Wyandotte...Township be notified to cause the same to be opened for public travel.

I CERTIFY, that the foregoing is a complete record of the location and establishment of said.....  
.....Mary Seymour.....Road, as required by law to be made, and  
that the above is a complete record of the proceedings had in establishing the above named road.

.....William Beggs.....  
County Clerk.

I,.....P. A. Williamson....., County Surveyor of Wyandotte County, Kansas, hereby certify that I notified the Township Trustee of...Wyandotte...Township of the action of the Board of County Commissioners in accepting the...Mary Seymour...Road and have notified him this...19th...day of...January...1932... to open same as provided by law.

.....P. A. Williamson.....  
County Surveyor.

# ROAD RECORD,

95983 Crane & Company, Topeka

W. E. Banks Road.

BE IT REMEMBERED, That on the 13th day of January 1932, a road petition signed by W. E. Banks and 14 others, was presented to the Board of County Commissioners of Wyandotte County, Kansas, praying for the location of a certain road, said petition being as follows:

To the Honorable Board of County Commissioners of Wyandotte County, Kansas.

The undersigned householders of said county, and residing in the vicinity of the road described below, respectfully petition your honorable body to cause a view to be had for the location of a road in said county, as follows:

Beginning at the intersection of the W.W. Dickinson Road and the west line of section 19-10-25. Thence north along the west line of sections 19 and 18

and terminating at the Missouri River.

| Names           | Names          | Names          |
|-----------------|----------------|----------------|
| Emma T. May     | V. Sortor      | R.M. Sebree Jr |
| A.L. Fisher     | Walter Monroe  | Mabel Sebree   |
| C.A. Fisher     | L.S. Jefferson | Ernest Grafke  |
| Henry E. Sortor | Butler Jones   | Henry Meisner  |
| Ida L. Sortor   | R.M. Sebree    | W.E. Banks     |

Petition

Names of Petitioners

State of Kansas, Wyandotte County, ss.

I, the undersigned, a resident householder of said County and State, of lawful age, do solemnly swear that each and every one of the petitioners whose names are subscribed to the above petition is a resident householder of this county, residing in the vicinity of the road proposed to be viewed, and that said names were each written by the hand of or at the request of said petitioners. So help me God.

W. E. Banks Petitioner

Subscribed and sworn to before me this 13th day of January 1932.

William Beggs County Clerk.

### BOND.

WHEREAS, W. E. Banks, as principal petitioner, and others herewith make application to the Board of County Commissioners of said county for a view of a road proposed to be located as herein described.

Bond

Now, therefore, we, the undersigned, do bind ourselves firmly, and by these presents promise to pay to the State of Kansas, for the use of said county, the amount of all costs and expenses accruing in case the proceedings had in pursuance of said petition shall not be finally confirmed and established.

Witness our hands this day of 19

W. E. Banks

C. A. Fisher

# WYANDOTTE COUNTY, KANSAS

Approval of Bond

WHEREUPON, said bond was approved by the Board, and it appearing to the satisfaction of the Board, that the law had been substantially complied with, it was ordered, that... Samuel Clark, Frank Werner..... and Dave Espenlaub.....

be appointed viewers of the proposed road, and that they meet in conjunction with the County Surveyor, at the place of beginning designated in the petition, on the... 16th..... day of... February..... 1932... and proceed to view and lay out said road, according to law, giving to all parties a hearing, and make due report of their proceedings to the County Board.

Afterwards, To-wit: On the..... day of..... 19.....

....., County Clerk, presented to said Board his certificate, under seal, setting forth that pursuant to law he had caused public notice of said road to be published in... The Press..... (a weekly paper, published in... Kansas City....., Kansas,)

for two consecutive weeks and that said notice was so published in said newspaper, on the... 22nd..... day of... January....., 1932., the..... day of..... 19....., and the... 29th..... day of... January..... 1932., and had also caused similar notice to be posted to public view upon the bulletin board in his office from... January... 22d..... 1932... to... February 16th....., 1932., and similar notices to be posted in the following places, to-wit: from..... 19....., to..... 19....., at... beginning..... and from..... 19....., to..... 19....., at... ending of said road..... and has caused record of same to be made in the County Commissioner's Journal, Vol..... Page.....

THIS SPACE FOR PUBLICATION NOTICE.

**ROAD NOTICE**

State of Kansas | ss  
Wyandotte County |

To Whom it May Concern:

Take notice, That a legal petition signed by W. E. Banks and other house-holders of Quindaro Township, in said County, has been presented to the Board of County Commissioners, praying for the location of a road, as follows, viz:

Beginning at the intersection of the W. W. Dickenson Road and the west line of section 19-10-25, thence north along the west line of sections 19 and 18 to the Missouri River.

And that said Board has appointed Samuel Clark, Frank Werner and Dave Espenlaub viewers, who will meet at the point of beginning of said road, as petitioned for on the 16th day of February, 1932, and proceed to view said road, as the law directs at which time and place all persons interested may attend and have a hearing. In case said viewers fail to meet on the day designated, they may meet on the following day, as provided by law, without further notice.

Witness my hand and the official seal of said County, this 16th day of January, 1932.

**WILLIAM BEGGS,**  
County Clerk.

By Joseph B. Lynch, Deputy,  
(First Published, January 22, 1932.)

Publication Notice

ALSO, upon the... 5th..... day of... March..... 19 32, P.A. Williamson.....

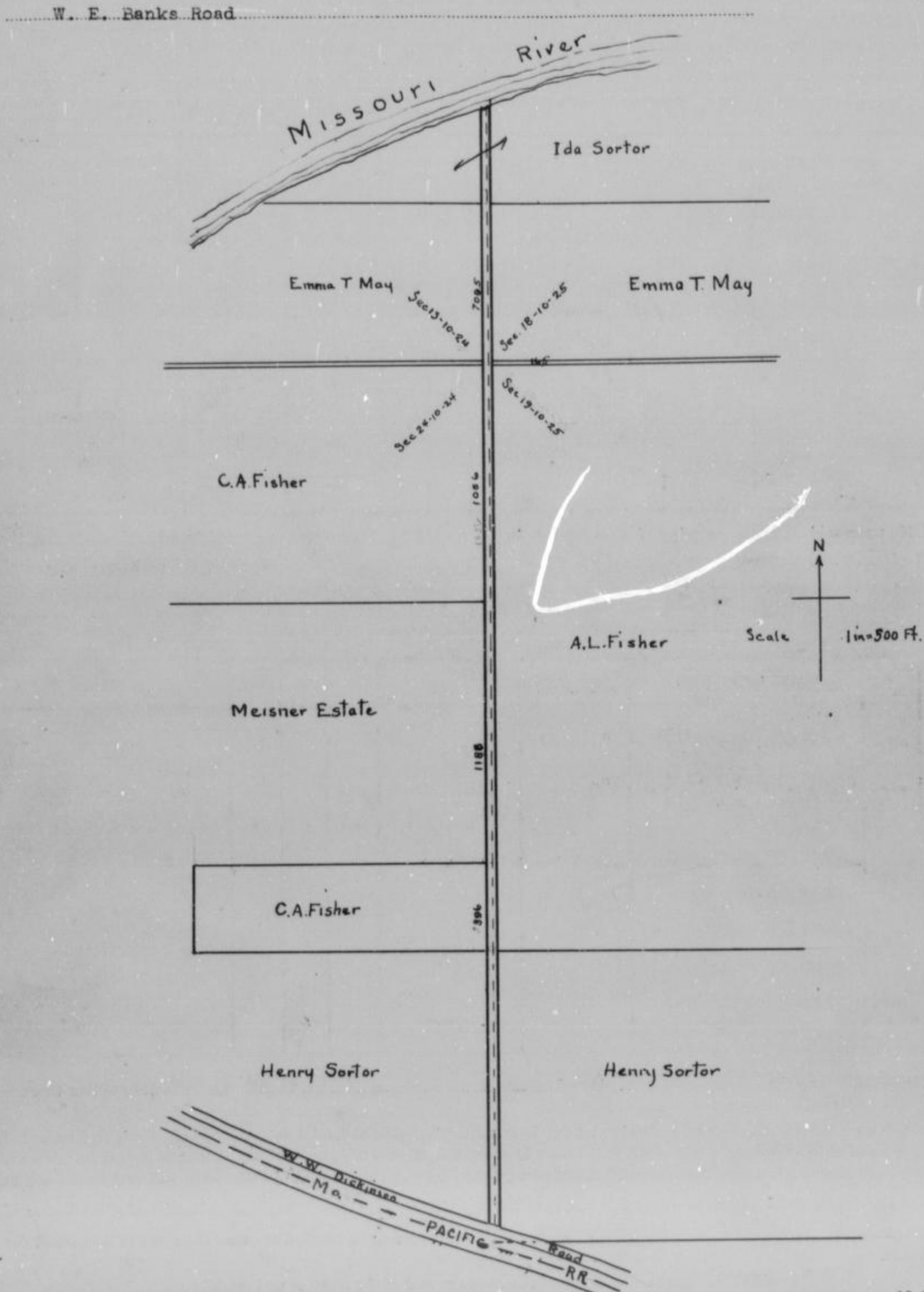
County Surveyor presented to said Board his report of said proposed road, with plat and field notes, in words and figures as follows, to-wit:

Pursuant to the order of the Board, I met with... Frank Werner..... and... Dave Espenlaub..... viewers, at the place designated, and under the direction of said viewers, proceeded to survey said road as petitioned for, conspicuously marking same throughout, and noting the courses and distances, and I do hereby certify that the following is a correct return of the survey of said road and plat of same, to-wit:

Beginning at the intersection of the west line of section 19-10-25 with the north line of the W.W. Dickenson Road, said point being 40 feet north of the N.W. corner of the S.W. 1/4 of the S.W. 1/4 of section 19-10-25. Thence north 4650 feet more or less to the south bank of the Missouri River.

Surveyor's Report

# ROAD RECORD,



County Surveyor's Plat and Field Notes

Viewer's Report of View and Survey

ALSO, upon said 7th day of March 1932, said Frank Werner and Dave Espenlaub Viewers, presented to said County Board their several reports, as follows, to-wit:

"Pursuant to Commissioners' Notice, we met at the point of beginning in Quindaro Township, on the 17th day of February 1932, and taking to our assistance and as chain carriers, and as marker, proceeded to view the route of the road petitioned for, which was surveyed under our direction by P. A. Williamson County Surveyor, the field notes and plat of which survey are hereto attached and form part of this report, and after careful deliberation we are of the opinion that said road is practicable, and of public utility, and recommend that it be granted, as located and surveyed, and that it be established and opened 40 feet wide."

Frank Werner  
Dave Espenlaub } Viewers

## WYANDOTTE COUNTY, KANSAS

Viewers' Report  
of Damages  
Claimed and  
Awarded

And further report that the following is a complete list of the names of all persons (Owners, Agents or Guardians) who filed claims with us for damages or compensation, (which said claims are herewith submitted,) by reason of the location and establishment of said proposed road and the amount awarded to each, by us, to-wit:

| NAMES       | OWNER, AGENT OR GUARDIAN | FRACTIONAL PART | Sec. | Twp. | R'ng | Acres Appropriated | Am't Claimed | Am't Awarded by Viewers | Commissioners Revision |
|-------------|--------------------------|-----------------|------|------|------|--------------------|--------------|-------------------------|------------------------|
| NO DAMAGES. |                          |                 |      |      |      |                    |              |                         |                        |

Petitioner's  
Affidavit of  
Service of  
Notice

ALSO, upon said...6th.....day of...February.....1932..., there was presented to said County Board, the affidavit of.....W. E. Banks.....one of the petitioners aforesaid, setting forth that due notice of the...location.....of said proposed road, together with date of meeting of the Viewers, as per published notice of County Clerk, had been served upon each of the persons noted below, who, as Owners, Agents, or Guardians were all the persons through whose premises said road is proposed to be located, to-wit:

| DATE WHEN NOTICE WAS SERVED | NAME OF PERSON  | OWNER AGENT OR GUARDIAN | FRACTIONAL PART | Sec. | Twp. | Range | REMARKS |
|-----------------------------|---|-------------------------|-----------------|------|------|-------|---------|
| Feb 4th                     | Mrs L.A. May<br>C.A. Fisher<br>A.L. Fisher<br>Tony Meisner Agt<br>Henry E. Sortor<br>Mrs. Ida Sortor<br>John Neidhart<br>Atlas Powder Co. |                         |                 |      |      |       |         |

Final Order of  
Board of County  
Commissioners

WHEREUPON, on the...7th.....day of...March.....19.32., the following action thereon was had by said Board of County Commissioners, to-wit:

Upon due consideration, no legal objection having been offered against the establishment of said road, and believing the same to be of public utility, it is ORDERED: that the Viewers' Report of View and Report and Plat of Survey be adopted, and that said road be declared located and established as a public highway in accordance therewith; full record thereof to be made in the County Road Record, as the.....W. E. Banks Road.....Road, and the Trustees of .....Quindaro.....Township be notified to cause the same to be opened for public travel.

I CERTIFY, that the foregoing is a complete record of the location and establishment of said.....  
.....W. E. Banks.....Road, as required by law to be made, and  
that the above is a complete record of the proceedings had in establishing the above named road.

.....  
County Clerk.

I,.....P. A. Williamson....., County Surveyor of Wyandotte County, Kansas, hereby certify that I notified the Township Trustee of...Quindaro.....Township of the action of the Board of County Commissioners in accepting the...W. E. Banks.....Road and have notified him this...10th.....day of...March.....19.32., to open same as provided by law.

*P. A. Williamson*  
County Surveyor.

# ROAD RECORD,

55983 Crane & Company, Topeka

Bessie L. Pavlish Road.

BE IT REMEMBERED, That on the 7th day of April 1932, a road petition signed by Bessie L. Pavlish and 12 others, was presented to the Board of County Commissioners of Wyandotte County, Kansas, praying for the location of a certain road, said petition being as follows:

To the Honorable Board of County Commissioners of Wyandotte County, Kansas.

The undersigned householders of said county, and residing in the vicinity of the road described below, respectfully petition your honorable body to cause a view to be had for the location of a road in said county, as follows:

Beginning at a point 319.1 feet west of the northeast corner of the northwest quarter of section 36-10-24. Thence south 1317 feet.

and terminating at the north line of Crooks Place Annex No 2.

| Names                       | Names                   | Names |
|-----------------------------|-------------------------|-------|
| Albert C. Cooke             | A. G. Pavlish           |       |
| Mr. & Mrs. J. P. McCampbell | Mr. & Mrs. B. J. Guinan |       |
| Mr. & Mrs. G. P. Gray       | Mr. & Mrs. J. S. Hughes |       |
| Joseph Ricker               |                         |       |
| Martha E. Ricker            |                         |       |
| Bessie L. Pavlish           |                         |       |

Petition

Names of Petitioners

State of Kansas, Wyandotte County, ss.

I, the undersigned, a resident householder of said County and State, of lawful age, do solemnly swear that each and every one of the petitioners whose names are subscribed to the above petition is a resident householder of this county, residing in the vicinity of the road proposed to be viewed, and that said names were each written by the hand of or at the request of said petitioners. So help me God.

Bessie L. Pavlish Petitioner

Subscribed and sworn to before me this 5th day of April 1932

H. E. Vosburgh  
Notary Public  
My Commission expires May 12th 1935

Seal

BOND.

WHEREAS, Bessie L. Pavlish, as principal petitioner, and others herewith make application to the Board of County Commissioners of said county for a view of a road proposed to be located as herein described.

Bond

Now, therefore, we, the undersigned, do bind ourselves firmly, and by these presents promise to pay to the State of Kansas, for the use of said county, the amount of all costs and expenses accruing in case the proceedings had in pursuance of said petition shall not be finally confirmed and established.

Witness our hands this day of 19

B. J. Guinan

A. C. Cooke



# WYANDOTTE COUNTY, KANSAS

Approval of Bond

WHEREUPON, said bond was approved by the Board, and it appearing to the satisfaction of the Board, that the law had been substantially complied with, it was ordered, that Samuel Clarke Frank Werner

Dave Espenlaub ~~XXX~~  
be appointed viewers of the proposed road, and that they meet in conjunction with the County Surveyor, at the place of beginning designated in the petition, on the 3d day of May 1932 and proceed to view and lay out said road, according to law, giving to all parties a hearing, and make due report of their proceedings to the County Board.

Afterwards, To-wit: On the \_\_\_\_\_ day of \_\_\_\_\_ 19\_\_\_\_  
\_\_\_\_\_, County Clerk, presented to said Board his certificate, under seal, setting forth that pursuant to law he had caused public notice of said road to be published in The Press (a weekly paper, published in Kansas City, Kansas)

Publication Notice

THIS SPACE FOR PUBLICATION NOTICE.

**ROAD NOTICE**

State of Kansas  
Wyandotte County

To Whom It May Concern:

Take notice, That a legal petition signed by Basile L. Pavlich and other householders of Quindaro Township, in said County, has been presented to the Board of County Commissioners, praying for the location of a road, as follows, viz:

Beginning at a point 219.1 feet west of the N. E. Corner of N. W. ¼ of section 36-10-24. Thence south 1317 feet; and ending at the north line of Crooks Place Annex No. 2.

And that said Board has appointed Samuel Clarke, Dave Espenlaub and Frank Werner viewers, who will meet at the point of beginning of said road, as petitioned for on the 3rd day of May, 1932, and proceed to view said road, as the law directs at which time and place all persons interested may attend and have a hearing. In case said viewers fail to meet on the day designated, they may meet on the following day, as provided by law, without further notice.

Witness my hand and the official seal of said County, this 11th day of April, 1932.

WILLIAM BEGG,  
County Clerk.

By Joseph B. Lynch, Deputy.  
(First Published, April 18, 1932) 21

for two consecutive weeks and that said notice was so published in said newspaper, on the 15th day of April, 1932, the 22d day of April 1932, and the \_\_\_\_\_ day of \_\_\_\_\_ 19\_\_\_\_, and had also caused similar notice to be posted to public view upon the bulletin board in his office from 11th April 1932 to \_\_\_\_\_, 19\_\_\_\_, and similar notices to be posted in the following places, to-wit: from \_\_\_\_\_ 19\_\_\_\_, to \_\_\_\_\_ 19\_\_\_\_, at \_\_\_\_\_ and from \_\_\_\_\_ 19\_\_\_\_, to \_\_\_\_\_ 19\_\_\_\_, at \_\_\_\_\_ and has caused record of same to be made in the County Commissioner's Journal, Vol. \_\_\_\_\_ Page \_\_\_\_\_

ALSO, upon the 18th day of May 1932, P.A. Williamson County Surveyor presented to said Board his report of said proposed road, with plat and field notes, in words and figures as follows, to-wit:

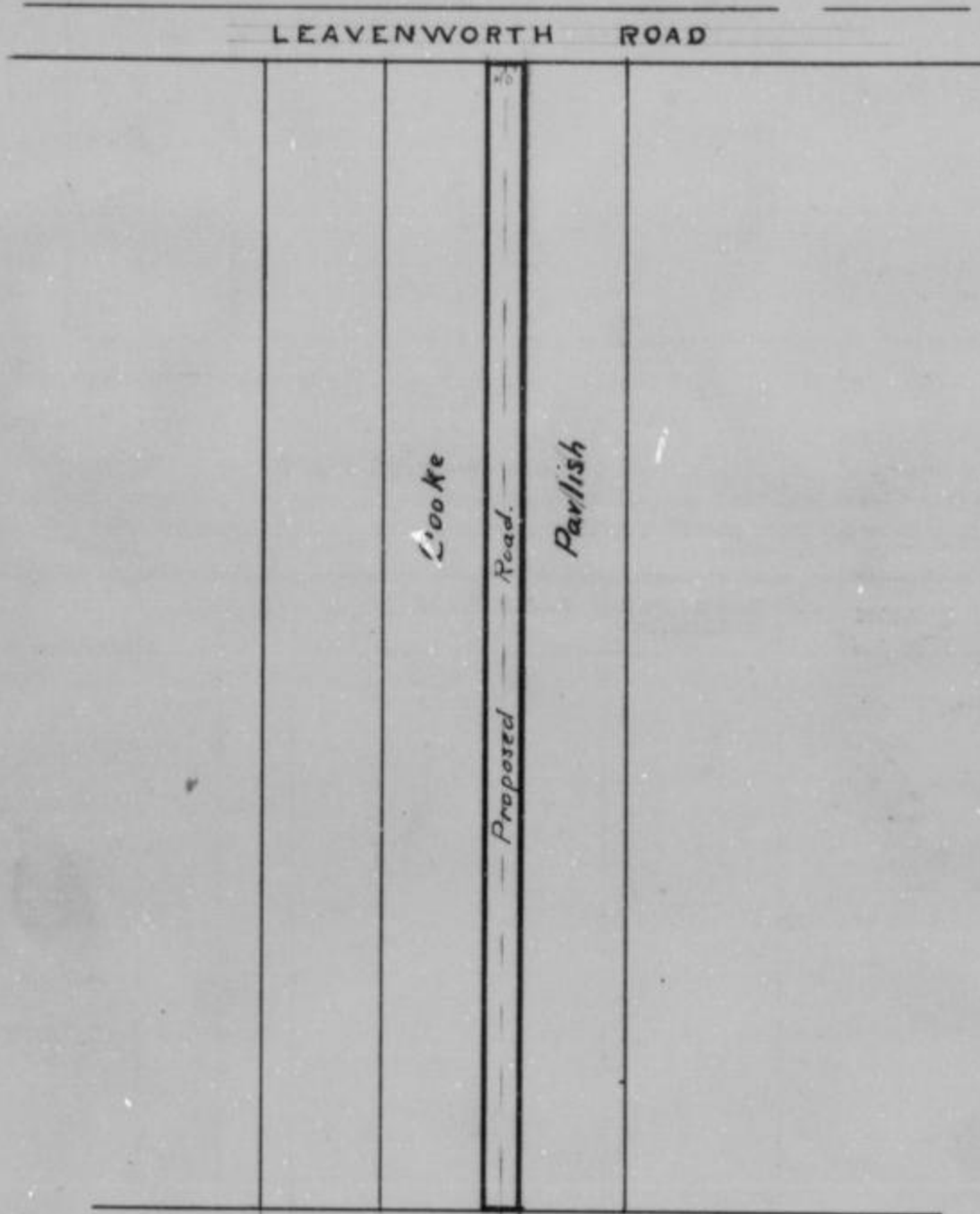
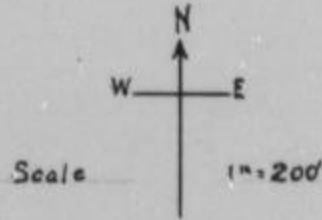
Pursuant to the order of the Board, I met with Samuel Clarke, Frank Werner and Dave Espenlaub viewers, at the place designated, and under the direction of said viewers, proceeded to survey said road as petitioned for, conspicuously marking same throughout, and noting the courses and distances, and I do hereby certify that the following is a correct return of the survey of said road and plat of same, to-wit:

Beginning at a point 319.1 feet west of the N.E. corner of the N. W. ¼ of section 36-10-24. Thence south 1317 feet to the north line of Crooks Place annex No. 2.

Surveyor's Report

# ROAD RECORD,

.....Bessie L. Pavlish Road.....



County Surveyor's Plat and Field Notes

CROOKS PLACE ANNEX No 2.

Viewer's Report of View and Survey

ALSO, upon said 18th day of May 1932, said Samuel Clarke, Frank Werner and Dave Espenlaub Viewers, presented to said County Board their several reports, as follows, to-wit:

"Pursuant to Commissioners' Notice, we met at the beginning of said road in Quindaro Township, on the 3d day of May 1932, and taking to our assistance and as chain carriers, and as marker, proceeded to view the route of the road petitioned for, which was surveyed under our direction by P.A. Williamson County Surveyor, the field notes and plat of which survey are hereto attached and form part of this report, and after careful deliberation we are of the opinion that said road is practicable, and of public utility, and recommend that it be granted, as located and surveyed, and that it be established and opened 40 feet wide."

.....Samuel Clarke.....  
 .....Dave Espenlaub.....  
 .....Frank Werner.....

} Viewers

## WYANDOTTE COUNTY, KANSAS

Viewers' Report  
of Damages  
Claimed and  
Awarded

And further report that the following is a complete list of the names of all persons (Owners, Agents or Guardians) who filed claims with us for damages or compensation, (which said claims are herewith submitted,) by reason of the location and establishment of said proposed road and the amount awarded to each, by us, to-wit:

| NAMES             | OWNER, AGENT OR GUARDIAN | FRACTIONAL PART | Sec. | Twp. | R'ng | Acres Appropriated | Am't Claimed | Am't Awarded by Viewers | Commissioners Revision |
|-------------------|--------------------------|-----------------|------|------|------|--------------------|--------------|-------------------------|------------------------|
| Bessie L. Pavlish | Owner                    | 4 acres         | 36   | 10   | 24   |                    |              | \$600.00                |                        |
| A. C. Cooke       | "                        | 4 acres         | 36   | 10   | 24   |                    |              | 300.00                  |                        |
|                   |                          |                 |      |      |      |                    |              | <b>Total 900.00</b>     |                        |

Petitioner's  
Affidavit of  
Service of  
Notice

ALSO, upon said.....day of.....19....., there was presented to said County Board, the affidavit of.....one of the petitioners aforesaid, setting forth that due notice of the.....of said proposed road, together with date of meeting of the Viewers, as per published notice of County Clerk, had been served upon each of the persons noted below, who, as Owners, Agents, or Guardians were all the persons through whose premises said road is proposed to be located, to-wit:

| DATE WHEN NOTICE WAS SERVED | NAME OF PERSON | OWNER AGENT OR GUARDIAN | FRACTIONAL PART | Sec. | Twp. | Range | REMARKS |
|-----------------------------|----------------|-------------------------|-----------------|------|------|-------|---------|
|                             |                |                         |                 |      |      |       |         |

Final Order of  
Board of County  
Commissioners

WHEREUPON, on the...19th...day of...May...19...32..., the following action thereon was had by said Board of County Commissioners, to-wit:

Upon due consideration, no legal objection having been offered against the establishment of said road, and believing the same to be of public utility, it is ORDERED: that the Viewers' Report of View and Report and Plat of Survey be adopted, and that said road be declared located and established as a public highway in accordance therewith; full record thereof to be made in the County Road Record, as the...Bessie L. Pavlish...Road, and the Trustees of...Quindaro...Township be notified to cause the same to be opened for public travel.

I CERTIFY, that the foregoing is a complete record of the location and establishment of said.....  
...Bessie L. Pavlish...Road, as required by law to be made, and  
that the above is a complete record of the proceedings had in establishing the above named road.

.....  
County Clerk.

I,.....P. A. Williamson....., County Surveyor of Wyandotte County, Kansas, hereby certify that I notified the Township Trustee of...Quindaro...Township of the action of the Board of County Commissioners in accepting the...Bessie L. Pavlish...Road and have notified him this...2nd...day of...June...1932..., to open same as provided by law.

P. A. Williamson  
County Surveyor.

# ROAD RECORD,

55663 Crane & Company, Topeka

Roswell Avenue and Summit Street ~~Road~~

BE IT REMEMBERED, That on the 20th day of April 1932, a road petition signed by R. H. Weber and 18 others, was presented to the Board of County Commissioners of Wyandotte County, Kansas, praying for the location of a certain road, said petition being as follows:

To the Honorable Board of County Commissioners of Wyandotte County, Kansas.

The undersigned householders of said county, and residing in the vicinity of the road described below, respectfully petition your honorable body to cause a view to be had for the location of a road in said county, as follows:

~~Beginning at~~ Roswell Avenue and Summit Street in the plat of Budy Heights

and terminating at

| Names         | Names              | Names               |
|---------------|--------------------|---------------------|
| J. F. Barnett | A. Maxfield        | A. A. Caraway Jr.   |
| W. H. Mason   | J. I. Reeder       | H. F. Wilson        |
| John Carr     | Annie B. Joahonson | Joe Budy            |
| W. C. Keith   | Floyd Storey       | John Budy           |
| O. B. Elver   | H. M. Fuller       | H. M. Stitt         |
| Ed Brown      | W. C. Faust        | Mrs F. H. Beardsley |

State of Kansas, Wyandotte County, ss.

I, the undersigned, a resident householder of said County and State, of lawful age, do solemnly swear that each and every one of the petitioners whose names are subscribed to the above petition is a resident householder of this county, residing in the vicinity of the road proposed to be viewed, and that said names were each written by the hand of or at the request of said petitioners. So help me God.

R. H. Weber Petitioner

Subscribed and sworn to before me this 20th day of April 1932.

William Beggs County Clerk.

By Joseph B. Lynch Deputy

BOND.

WHEREAS, R. H. Weber, as principal petitioner, and others herewith make application to the Board of County Commissioners of said county for a view of a road proposed to be located as herein described.

Now, therefore, we, the undersigned, do bind ourselves firmly, and by these presents promise to pay to the State of Kansas, for the use of said county, the amount of all costs and expenses accruing in case the proceedings had in pursuance of said petition shall not be finally confirmed and established.

Witness our hands this 19th day of April 1932.

John Budy

Frank J. Budy

Petition

Names of Petitioners

Bond

# WYANDOTTE COUNTY, KANSAS

Approval of Bond

WHEREUPON, said bond was approved by the Board, and it appearing to the satisfaction of the Board, that the law had been substantially complied with, it was ordered, that...Samuel Clarke Dave Espenlaub.....

...And Frank Werner.....~~xxx~~.....

be appointed viewers of the proposed road, and that they meet in conjunction with the County Surveyor, at the place of beginning designated in the petition, on the...17th.....day of...May.....1932...and proceed to view and lay out said road, according to law, giving to all parties a hearing, and make due report of their proceedings to the County Board.

Afterwards, To-wit: On the.....day of.....19.....  
.....William Beggs....., County Clerk, presented to said Board his certificate, under seal, setting forth that pursuant to law he had caused public notice of said road to be published in.....The Press....., (a weekly paper, published in...Kansas City....., Kansas,)

THIS SPACE FOR PUBLICATION NOTICE.

**ROAD NOTICE**  
 State of Kansas ) ss  
 Wyandotte County )  
 To Whom it May Concern:  
 Take notice, That a legal petition signed by E. H. Weber and other householders of Quindaro Township, in said County, has been presented to the Board of County Commissioners, praying for the location of a road, as follows, viz:  
 Beginning Roswell Avenue and Summit Streets in Plat of Budy Heights.  
 And that said Board has appointed Samuel Clarke, Dave Espenlaub and Frank Werner viewers, who will meet at the point of beginning of said road, as petitioned for on the 17th day of May, 1932, and proceed to view said road, as the law directs at which time and place all persons interested may attend and have a hearing. In case said viewers fail to meet on the day designated, they may meet on the following day, as provided by law, without further notice.  
 Witness my hand and the official seal of said County, this 25th day of April, 1932.  
 WILLIAM BEGGS,  
 County Clerk.  
 By Joseph B. Lynch, Deputy.  
 (First Published, April 29, 1932) 21

for two consecutive weeks and that said notice was so published in said newspaper, on the...29th...day of...April....., 1932.., the...6th.....day of...May.....1932.., and the.....day of.....19....., and had also caused similar notice to be posted to public view upon the bulletin board in his office from...April 29th.....1932.. to....., 19....., and similar notices to be posted in the following places, to-wit: from.....19....., to.....19....., at...Roswell Avenue and Summit St.....and from.....19....., to.....19....., at.....and has caused record of same to be made in the County Commissioner's Journal, Vol.....Page.....

ALSO, upon the...9th.....day of...June.....1932.., P. A. Williamson..... County Surveyor presented to said Board his report of said proposed road, with plat and field notes, in words and figures as follows, to-wit:

Pursuant to the order of the Board, I met with...Samuel Clarke Dave Espenlaub..... and...Frank Werner.....viewers, at the place designated, and under the direction of said viewers, proceeded to survey said road as petitioned for, conspicuously marking same throughout, and noting the courses and distances, and I do hereby certify that the following is a correct return of the survey of said road and plat of same, to-wit:

Roswell Avenue and Summit Street in the plat of Budy Heights,  
a subdivision now of record in the office of the register of deeds of Wyandotte County Kansas.

Publication Notice

Surveyor's Report

# ROAD RECORD,

.....Roswell Avenue and Summit Street in Budy Heights.....

| L E A V E N W O R T H |               |    |       |         |             |    |     |        |    | R O A D |     |    |    |    |     |
|-----------------------|---------------|----|-------|---------|-------------|----|-----|--------|----|---------|-----|----|----|----|-----|
| 63.25                 | 70            | 70 | 40    | 75      | "           | "  | "   | "      | 75 | 40      | 86  | 82 | 82 |    |     |
| 200                   | 52            | 51 | 50    | STREET. | 49          | 48 | 47  | 34     | 33 | 32      | 200 | 31 | 30 | 29 | 200 |
| 100                   | 53            |    | 100   | 46      | 35          |    | 100 | AVENUE |    | 75      | 28  |    |    |    |     |
| "                     | 54            |    | "     | 45      | 36          |    | "   |        |    | "       | 27  |    |    |    |     |
| "                     | 55            |    | "     | 44      | 37          |    | "   |        |    | 75      | 25  |    |    |    |     |
| "                     | 56            |    | "     | 43      | 38          |    | "   |        |    | 70      | 24  |    |    |    |     |
| "                     | 57            |    | "     | 42      | 39          |    | "   |        |    | "       | 23  |    |    |    |     |
| 100                   | 58            |    | 100   | 41      | 40          |    | 100 |        |    | "       | 22  |    |    |    |     |
| 203.25                |               |    | 225   | 225     |             |    |     |        |    | "       | 21  |    |    |    |     |
| 40                    | R O S W E L L |    |       |         | A V E N U E |    |     |        | 40 |         |     | "  | 20 |    |     |
| 112.5                 | "             | "  | 112.5 | 243.25  |             |    |     |        |    | "       | 1   |    |    |    |     |
| 200                   | 15            | 14 | 13    | 12      | 11          |    | 80  |        |    | "       | 2   |    |    |    |     |
|                       |               |    |       |         | 10          |    | "   |        |    | "       | 3   |    |    |    |     |
|                       |               |    |       |         | 9           |    | "   |        |    | "       | 4   |    |    |    |     |
| 200                   | 19            | 18 | 17    | 16      | 8           |    | "   |        |    | "       | 5   |    |    |    |     |
|                       |               |    |       |         | 7           |    | 80  |        |    | "       | 6   |    |    |    |     |
| 112.5                 | "             | "  | 112.5 | 243.25  |             |    |     |        |    | 40      | 250 |    |    |    |     |
| 40                    | K I M B A L L |    |       |         | A V E N U E |    |     |        | 40 |         |     |    |    |    |     |

County Surveyor's Plat and Field Notes

Viewer's Report of View and Survey

ALSO, upon said 9th day of June 1932, said Samuel Clarke, Dave Espenlaub and Frank Werner Viewers, presented to said County Board their several reports, as follows, to-wit:

"Pursuant to Commissioners' Notice, we met at the beginning of said streets in Budy Heights, Quindaro Township, on the 17th day of May 1932, and taking to our assistance and as chain carriers, and as marker, proceeded to view the route of the road petitioned for, which was surveyed under our direction by P. A. Williamson County Surveyor, the field notes and plat of which survey are hereto attached and form part of this report, and after careful deliberation we are of the opinion that said road is practicable, and of public utility, and recommend that it be granted, as located and surveyed, and that it be established and opened 40 feet wide."

Samuel Clarke  
 Dave Espenlaub  
 Frank Werner

} Viewers

# WYANDOTTE COUNTY, KANSAS

Viewers' Report of Damages Claimed and Awarded

And further report that the following is a complete list of the names of all persons (Owners, Agents or Guardians) who filed claims with us for damages or compensation, (which said claims are herewith submitted,) by reason of the location and establishment of said proposed road and the amount awarded to each, by us, to-wit:

| NAMES       | OWNER, AGENT OR GUARDIAN | FRACTIONAL PART | Sec. | Twp. | R'ng | Acres Appropriated | Am't Claimed | Am't Awarded by Viewers | Commissioners Revision |
|-------------|--------------------------|-----------------|------|------|------|--------------------|--------------|-------------------------|------------------------|
| No Damages. |                          |                 |      |      |      |                    |              |                         |                        |

Petitioner's Affidavit of Service of Notice

ALSO, upon said.....day of.....19....., there was presented to said County Board, the affidavit of.....one of the petitioners aforesaid, setting forth that due notice of the.....of said proposed road, together with date of meeting of the Viewers, as per published notice of County Clerk, had been served upon each of the persons noted below, who, as Owners, Agents, or Guardians were all the persons through whose premises said road is proposed to be located, to-wit:

| DATE WHEN NOTICE WAS SERVED | NAME OF PERSON | OWNER AGENT OR GUARDIAN | FRACTIONAL PART | Sec. | Twp. | Range | REMARKS |
|-----------------------------|----------------|-------------------------|-----------------|------|------|-------|---------|
|                             |                |                         |                 |      |      |       |         |

Final Order of Board of County Commissioners

WHEREUPON, on the...9th...day of...June...19.32., the following action thereon was had by said Board of County Commissioners, to-wit:

Upon due consideration, no legal objection having been offered against the establishment of said road, and believing the same to be of public utility, it is ORDERED: that the Viewers' Report of View and Report and Plat of Survey be adopted, and that said road be declared located and established as a public highway in accordance therewith; full record thereof to be made in the County Road Record, as the Roswell Avenue Summit Street Road, and the Trustees of Quindaro Township be notified to cause the same to be opened for public travel.

I CERTIFY, that the foregoing is a complete record of the location and establishment of said.....Roswell Avenue Summit Street Road, as required by law to be made, and that the above is a complete record of the proceedings had in establishing the above named road.

County Clerk.

I,.....P. A. Williamson....., County Surveyor of Wyandotte County, Kansas, hereby certify that I notified the Township Trustee of.....Quindaro.....Township of the action of the Board of County Commissioners in accepting the.....above named streets.....Road and have notified him this...6th...day of...July...19.32., to open same as provided by law.

*P. A. Williamson*

County Surveyor.

# ROAD RECORD,

93963 Crane & Company, Topeka

Endicott Road. Vacation of Part Road.

BE IT REMEMBERED, That on the 31st day of March 1932, a road petition signed by J. P. King and all others, was presented to the Board of County Commissioners of Wyandotte County, Kansas, praying for the vacation of a certain road, said petition being as follows:

To the Honorable Board of County Commissioners of Wyandotte County, Kansas.

The undersigned householders of said county, and residing in the vicinity of the road described below, respectfully petition your honorable body to cause a view to be had for the vacation of part of a road in said county, as follows:

~~Beginning at~~ That portion of the Joseph Endicott Road from the Walker Road to the Missouri River.

and terminating at

| Names            | Names             | Names |
|------------------|-------------------|-------|
| J. F. King       | F. D. Browne      |       |
| Edw. R. Vaughan  | H. T. Day         |       |
| W. T. Strong     | R. Burgess        |       |
| E. F. Lander     | T. G. McCampbell  |       |
| J. W. Richardson | E. S. M. Dinsmore |       |
| L. R. Bunch      | V. Greal          |       |

State of Kansas, Wyandotte County, ss.

I, the undersigned, a resident householder of said County and State, of lawful age, do solemnly swear that each and every one of the petitioners whose names are subscribed to the above petition is a resident householder of this county, residing in the vicinity of the road proposed to be viewed, and that said names were each written by the hand of or at the request of said petitioners. So help me God.

J. P. King Petitioner

Subscribed and sworn to before me this 31st day of March 1932

William Beggs County Clerk.

By Joseph B. Lynch Deputy.

BOND.

WHEREAS, J. P. King, as principal petitioner, and others herewith make application to the Board of County Commissioners of said county for a view of a road proposed to be vacated as herein described.

Now, therefore, we, the undersigned, do bind ourselves firmly, and by these presents promise to pay to the State of Kansas, for the use of said county, the amount of all costs and expenses accruing in case the proceedings had in pursuance of said petition shall not be finally confirmed and established.

Witness our hands this day of 19

J. P. King

T. G. McCampbell

Petition

Names of Petitioners

Bond



# WYANDOTTE COUNTY, KANSAS

Approval of Bond

WHEREUPON, said bond was approved by the Board, and it appearing to the satisfaction of the Board, that the law had been substantially complied with, it was ordered, that.....**Samuel Clarke**.....  
 .....**Dave Espenlaub**..... and .....**Frank Werner**.....  
 be appointed viewers of the proposed road, and that they meet in conjunction with the County Surveyor, at the place of beginning designated in the petition, on the **18th**..... day of **October**..... 19**32**... and proceed to view and lay out said road, according to law, giving to all parties a hearing, and make due report of their proceedings to the County Board.

Afterwards, To-wit: On the..... day of..... 19.....  
 ....., County Clerk, presented to said Board his certificate, under seal, setting forth that pursuant to law he had caused public notice of said road to be published in  
 ..... **The Press** ..... (a weekly paper, published in..... **Kansas City**....., Kansas,)

Publication Notice

**ROAD NOTICE**

THIS State of Kansas  
 Wyandotte County  
 To Whom It May Concern:

Take notice, That a legal petition signed by J. P. King and other bon-eholders of Quindaro Township, in said County, has been presented to the Board of County Commissioners, praying for the vacation of a road, as follows, viz:

Vacating that portion of the Joseph Endicott Road from the Walker Road to Missouri River.

And that said Board has appointed Samuel Clarke, Dave Espenlaub and Frank Werner viewers, who will meet at the point of beginning of said road, as petitioned for on the 18th day of October, 1932, and proceed to view said road, as the law directs, at which time and place all persons interested may attend and have a hearing. In case said viewers fail to meet on the day designated, they may meet on the following day, as provided by law, without further notice.

Witness my hand and the official seal of said County, this 27th day of September, 1932.

**WILLIAM BEGGS,**  
 County Clerk.

By Joseph B. Lynch, Deputy.  
 (First Published, September 30, 1932) 31

viewers, who were appointed to view and lay out said road, as petitioned for on the 18th day of April, 1932, and proceed to view said road, as the law directs, at which time and place all persons interested may attend and have a hearing. In case said viewers fail to meet on the day designated, they may meet on the following day, as provided by law, without further notice.

Witness my hand and the official seal of said County, this 4th day of April, 1932.

**WILLIAM BEGGS,**  
 County Clerk.

(First Published, April 2, 1932.)

for two consecutive weeks and that said notice was so published in said newspaper, on the **30th**..... day of **September**....., 19**32**.,  
 the **7th**..... day of **October**..... 19**32**., and the  
**14th**..... day of **October**..... 19**32**., and had also caused similar notice to be posted to public view upon the bulletin board in his office from **September 30th**..... 19**32**... to  
 ....., 19....., and similar notices to be posted in the following places, to-wit: from.....  
 ..... 19....., to..... 19.....,  
 at..... and from  
 ..... 19....., to..... 19.....,  
 at..... and has caused record of same to be made in the County Commissioner's Journal, Vol..... Page.....

ALSO, upon the **24th**..... day of **October**..... 19**32**., **P.A. Williamson**.....  
 County Surveyor presented to said Board his report of said proposed road, with plat and field notes, in words and figures as follows, to-wit:

Pursuant to the order of the Board, I met with.....**Samuel Clarke, Dave Espenlaub**.....  
 and.....**Frank Werner**..... viewers, at the place designated, and under the direction of said viewers, proceeded to survey said road as petitioned for, conspicuously marking same throughout, and noting the courses and distances, and I do hereby certify that the following is a correct return of the survey of said road and plat of same, to-wit:

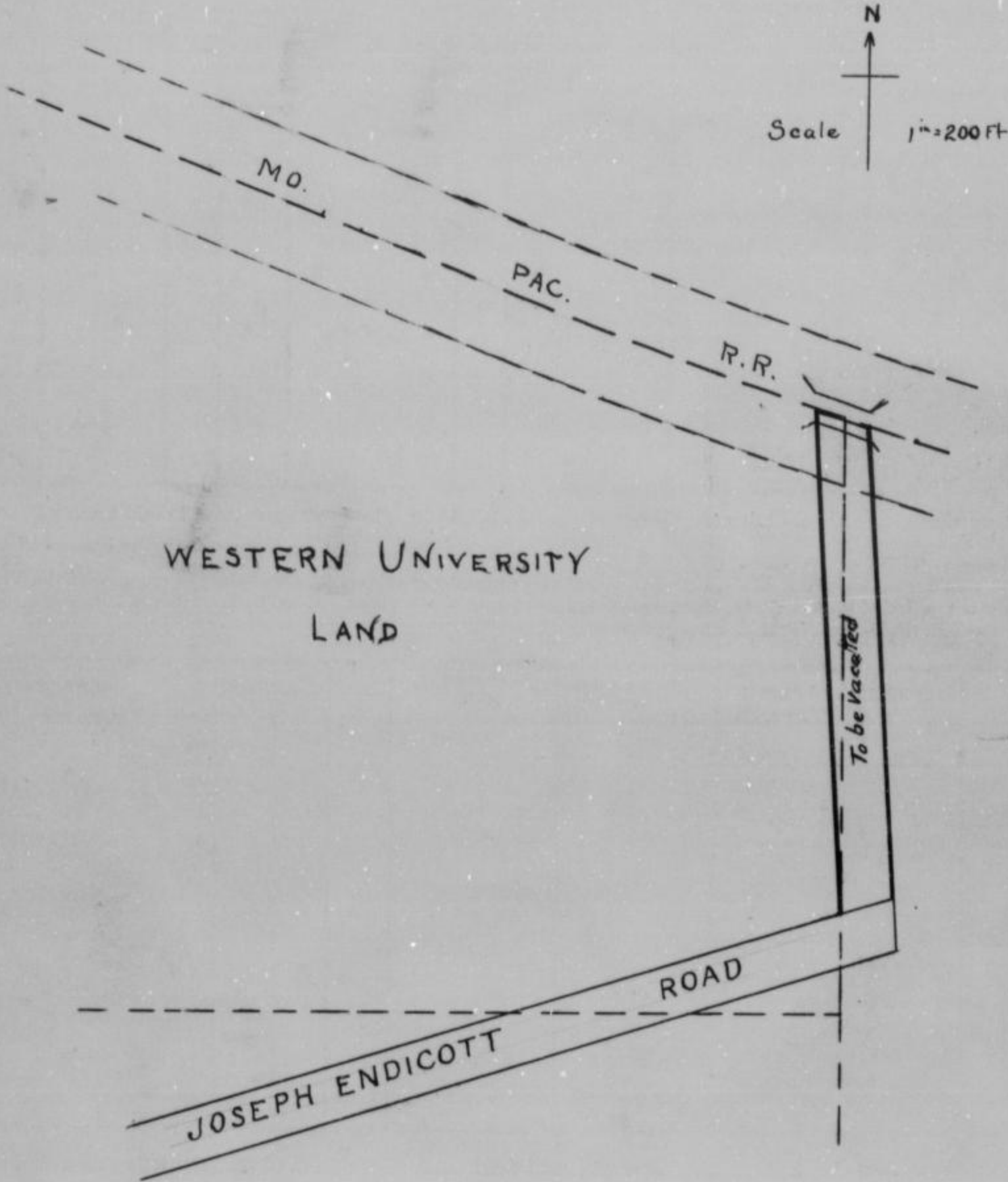
That part of the Endicott Road described as follows:

Beginning at the center of the Missouri Pacific Railway bridge in the N.E.  $\frac{1}{4}$  of Section 30-10-25, said point being the northern terminus of said road.  
 Thence S. 4 E 409 feet to the point where the said road turns to the southwest, and ending at said point.

Surveyor's Report

# ROAD RECORD,

Endicott Road. Vacation of part of.



County Surveyor's Plat and Field Notes

Viewer's Report of View and Survey

ALSO, upon said 24th day of October 1932, said Samuel Clarke, Dave Espenlaub and Frank Werner Viewers, presented to said County Board their several reports, as follows, to-wit:

"Pursuant to Commissioners' Notice, we met at the beginning of said vacation Quindaro Township, on the 18th day of October 1932, and taking to our assistance and

as chain carriers, and as marker, proceeded to view the route of the road petitioned for, which was surveyed under our direction by P. A. Williamson County Surveyor, the field notes and plat of which survey are hereto attached and form part of this report, and after careful deliberation we are of the opinion that said road is <sup>not</sup> practicable, and of <sup>no</sup> public utility, and recommend that it be ~~granted, as~~ <sup>vacated as shown on the surveyor's plat,</sup> located and surveyed, and that it be ~~established and opened~~ <sup>not</sup>

Samuel Clarke  
 Frank Werner } Viewers

## WYANDOTTE COUNTY, KANSAS

Viewers' Report  
of Damages  
Claimed and  
Awarded

And further report that the following is a complete list of the names of all persons (Owners, Agents or Guardians) who filed claims with us for damages or compensation, (which said claims are herewith submitted,) by reason of the location and establishment of said proposed road and the amount awarded to each, by us, to-wit:

| NAMES      | OWNER, AGENT OR GUARDIAN | FRACTIONAL PART | Sec. | Twp. | R'ng | Acres Appropriated | Am't Claimed | Am't Awarded by Viewers | Commissioners Revision |
|------------|--------------------------|-----------------|------|------|------|--------------------|--------------|-------------------------|------------------------|
| No Damages |                          |                 |      |      |      |                    |              |                         |                        |

Petitioner's  
Affidavit of  
Service of  
Notice

ALSO, upon said 24th day of October 1932, there was presented to said County Board, the affidavit of \_\_\_\_\_ one of the petitioners aforesaid, setting forth that due notice of the \_\_\_\_\_ of said proposed road, together with date of meeting of the Viewers, as per published notice of County Clerk, had been served upon each of the persons noted below, who, as Owners, Agents, or Guardians were all the persons through whose premises said road is proposed to be located, to-wit:

| DATE WHEN NOTICE WAS SERVED | NAME OF PERSON | OWNER AGENT OR GUARDIAN | FRACTIONAL PART | Sec. | Twp. | Range | REMARKS |
|-----------------------------|----------------|-------------------------|-----------------|------|------|-------|---------|
|                             |                |                         |                 |      |      |       |         |

Final Order of  
Board of County  
Commissioners

WHEREUPON, on the 24th day of October 1932, the following action thereon was had by said Board of County Commissioners, to-wit:

Upon <sup>No</sup>due consideration, no legal objection having been offered against the ~~establishment~~<sup>vacation</sup> of said road, and believing the same <sup>to</sup>be of public utility, it is ORDERED: that the Viewers' Report of View and Report and Plat of Survey be adopted, and that said road be declared ~~located and established~~<sup>vacated</sup> as a public highway in accordance therewith; full record thereof to be made in the County Road Record, as the \_\_\_\_\_ Road, and the Trustees of \_\_\_\_\_ Township be notified to cause the same to be ~~opened~~<sup>closed</sup> for public travel.

I CERTIFY, that the foregoing is a complete record of the ~~location and establishment~~<sup>vacation</sup> of said \_\_\_\_\_ Endicott Road vacation \_\_\_\_\_ Road, as required by law to be made, and that the above is a complete record of the proceedings had in ~~establishing~~<sup>vacating</sup> the above named road.

\_\_\_\_\_  
County Clerk.

I, \_\_\_\_\_, County Surveyor of Wyandotte County, Kansas, hereby certify that I notified the Township Trustee of \_\_\_\_\_ Township of the action of the Board of County Commissioners in accepting the \_\_\_\_\_ Road and have notified him this \_\_\_\_\_ day of \_\_\_\_\_ 19\_\_\_\_, to <sup>closed</sup>~~open~~ same as provided by law.

Note. Closed by County Road Supt.

P. A. Williams  
County Surveyor.

# ROAD RECORD,

95983 Crane & Company, Topeka

## VACATION, Streets in Beattie's Addn.

BE IT REMEMBERED, That on the 10th day of October 1932, a road petition signed by Seth N. Patterson and 15 others, was presented to the Board of County Commissioners of Wyandotte County, Kansas, praying for the vacation of a certain road, said petition being as follows:

To the Honorable Board of County Commissioners of Wyandotte County, Kansas.

The undersigned householders of said county, and residing in the vicinity of the road described below, respectfully petition your honorable body to cause a view to be had for the vacation of a road in said county, as follows:

That part of Santa Fe Street and Swope Avenue in Beattie's Addition to the town of Morris, Wyandotte County, Kansas, the same being a subdivision of the Northwest Quarter (NW-1/4) of the Southeast Quarter (SE-1/4) of section 28, Twp 11 south, Range 24 East in said county; being that part of said street and avenue lying westwardly of the west line of Elmwood Avenue in said Beattie's Addition produced southwardly across Santa Fe Street, and eastwardly of the east line of Wilson Avenue; said addition, produced southwardly across said Swope Avenue; also all of the alley in Block Three (3) said Beattie's Addition lying southeasterly of and adjoining lot One (1) said Block Three (3); also all of that part of the east and west alley in said Block Three (3) lying east of the east line of Lot Five (5) in said Block Three (3) produced southwardly across said east and west alley.

and terminating at

| Names             | Names          | Names               |
|-------------------|----------------|---------------------|
| Seth N. Patterson |                |                     |
| F. C. Simms       | W. W. Siler    | C. J. Barraclough   |
| A. Leihy          | Theodore Depoe | John J. Shermerhorn |
| Arch. Wilson      | Curtis Gray    | J. L. Austin        |
| W. G. Carter      | Chas. L. Hart  | Ethel Wilson        |
| G. W. Magee       | E. E. Siler    | Calvin Wilson       |

State of Kansas, Wyandotte County, ss.

I, the undersigned, a resident householder of said County and State, of lawful age, do solemnly swear that each and every one of the petitioners whose names are subscribed to the above petition is a resident householder of this county, residing in the vicinity of the road proposed to be viewed, and that said names were each written by the hand of or at the request of said petitioners. So help me God.

Seth N. Patterson Petitioner

Subscribed and sworn to before me this 7th day of October 1932

Mildred A. Jones  
Notary Public

My Commission expires June 3d 1934

Seal

BOND.

WHEREAS, Seth N. Patterson, as principal petitioner, and others herewith make application to the Board of County Commissioners of said county for a view of a road proposed to be vacated as herein described.

Now, therefore, we, the undersigned, do bind ourselves firmly, and by these presents promise to pay to the State of Kansas, for the use of said county, the amount of all costs and expenses accruing in case the proceedings had in pursuance of said petition shall not be finally confirmed and established.

Witness our hands this 8th day of October 1932

Seth N. Patterson

H. W. Wagner

C. O. Trimble

Petition

Names of Petitioners

Bond

# WYANDOTTE COUNTY, KANSAS

Approval of Bond

WHEREUPON, said bond was approved by the Board, and it appearing to the satisfaction of the Board, that the law had been substantially complied with, it was ordered, that.....Samuel Clarke, Dave Espenlaub.....  
.....and Frank Werner.....~~and~~.....

be appointed viewers of the proposed road, and that they meet in conjunction with the County Surveyor, at the place of beginning designated in the petition, on the.....15th.....day of.....November.....1932.....and proceed to view and ~~lay-out~~ <sup>vacate</sup> said road, according to law, giving to all parties a hearing, and make due report of their proceedings to the County Board.

Afterwards, To-wit: On the.....day of.....19.....  
....., County Clerk, presented to said Board his certificate, under seal, setting forth that pursuant to law he had caused public notice of said road to be published in.....The Press....., (a weekly paper, published in.....Kansas City....., Kansas,)

Publication Notice

**ROAD NOTICE**

State of Kansas, )  
Wyandotte County, )  
To Whom It May Concern:

Take notice, That a legal petition signed by Sold N. Patterson and other householders of Shawnee Township, in said County, has been presented to the Board of County Commissioners, praying for the vacation of a road, as follows, viz:

That part of Santa Fe St and Swope Ave in Beattie's Add. to the town of Morris, Kansas, same being a sub-division of the N. W. 1/4 of S. E. 1/4 of Sec 26-11 T. 28 N. in said County, being that part of said Street and Ave, lying westerly of the west line of Elmwood Ave in said Beattie's Add, produced southwardly across said Santa Fe St and eastwardly of the east line of Wilson Ave said addition, produced southwardly across Swope Ave, also all the alley in Block 3 Beattie's Add, lying southeasterly of and adjacent to lot 1 Block 3. Also all that part of the east and west alley in Block 3 lying east of the east line of lot 5 Block 3 produced southwardly across said east and west alley.

And that said Board has appointed Samuel Clarke, Dave Espenlaub and Frank Werner viewers, who will meet at the place of beginning of said road, as petitioned for on the 15th day of November, 1932 and proceed to view said road, as the law directs, at which time and place all persons interested may attend and have a hearing. In case said viewers fail to meet on the day designated, they may meet on the following day, as provided by law, without further notice.

Witness my hand and the official seal of said County, this 14th day of October 1932.

**WILLIAM BEGGE,**  
County Clerk.

By Joseph H. Lynch, Deputy.  
(First Published, October 14, 1932) 21

for two consecutive weeks and that said notice was so published in said newspaper, on the.....14th.....day of.....October....., 1932., the.....21st.....day of.....October.....1932., and the.....28th.....day of.....October.....1932, and had also caused similar notice to be posted to public view upon the bulletin board in his office from.....October 10th.....1932.. to.....19....., and similar notices to be posted in the following places, to-wit: from.....19....., to.....19....., at.....and from.....19....., to.....19....., at.....and has caused record of same to be made in the County Commissioner's Journal, Vol.....Page.....

ALSO, upon the.....18th.....day of.....October.....1932., P. A. Williamson..... County Surveyor presented to said Board his report of said proposed road, with plat and field notes, in words and figures as follows, to-wit:

Pursuant to the order of the Board, I met with.....Samuel Clarke, Dave Espenlaub..... and.....Frank Werner.....viewers, at the place designated, and under the direction of said viewers, proceeded to survey said road as petitioned for, conspicuously marking same through-out, and noting the courses and distances, and I do hereby certify that the following is a correct return of the survey of said road and plat of same, to-wit:

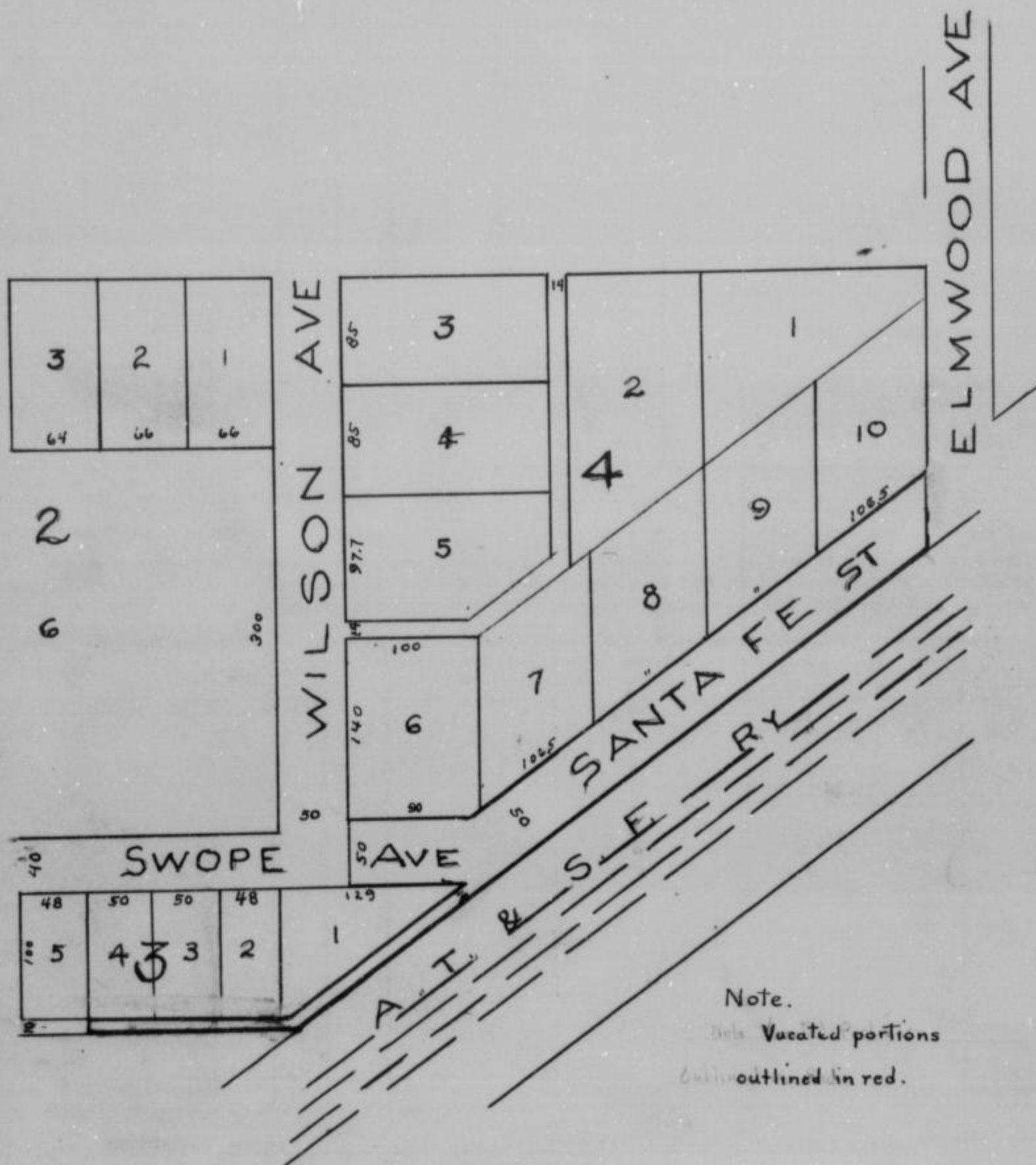
The following streets and alleys in the plat of Beattie's Addition to Morris:  
Santa Fe Street from the west line of Elmwood Avenue produced south across ~~said street~~ said street, to the east end of Swope Avenue. Also Swope Avenue from the east line of Wilson Avenue produced south across Swope Avenue to its intersection with Santa Fe Street. Also all of the alley in Block 3 lying southeasterly of and adjacent to lot 1, Block 3; also all of the east and west alley in said block 3 lying east of the east line of lot 5 in said block, produced south across said alley

Surveyor's Report

# ROAD RECORD,

.....SETH N. PATTERSON ROAD VACATION.....

(Streets in Beattie's Addition.)



County Surveyor's Plat and Field Notes

Viewer's Report of View and Survey

ALSO, upon said 21st day of November 1932, said Samuel Clarke, Dave Espenlaub and Frank Werner Viewers, presented to said County Board their several reports, as follows, to-wit:

"Pursuant to Commissioners' Notice, we met at the Beattie's Addition in Shawnee Township, on the 15th day of November 1932, and taking to our assistance and

as chain carriers, and as marker, proceeded to view the route of the road petitioned for, which was surveyed under our direction by

County Surveyor, the field notes and plat of which survey are hereto attached and form part of this report, and after careful deliberation we are of the opinion that said road is practicable, and of public utility, and recommend that it be

~~vacated~~ vacated.

..... Samuel Clarke .....  
 ..... Dave Espenlaub .....  
 ..... Frank Werner .....  
 Viewers

# WYANDOTTE COUNTY, KANSAS

Viewers' Report of Damages Claimed and Awarded

And further report that the following is a complete list of the names of all persons (Owners, Agents or Guardians) who filed claims with us for damages or compensation, (which said claims are herewith submitted,) by reason of the location and establishment of said proposed road and the amount awarded to each, by us, to-wit:

| NAMES      | OWNER, AGENT OR GUARDIAN | FRACTIONAL PART | Sec. | Twp. | Range | Acre <sup>s</sup> Appropriated | Am't Claimed | Am't Awarded by Viewers | Commissioners Revision |
|------------|--------------------------|-----------------|------|------|-------|--------------------------------|--------------|-------------------------|------------------------|
| No Damages |                          |                 |      |      |       |                                |              |                         |                        |

Petitioner's Affidavit of Service of Notice

ALSO, upon said.....day of.....19....., there was presented to said County Board, the affidavit of.....one of the petitioners aforesaid, setting forth that due notice of the.....of said proposed road, together with date of meeting of the Viewers, as per published notice of County Clerk, had been served upon each of the persons noted below, who, as Owners, Agents, or Guardians were all the persons through whose premises said road is proposed to be located, to-wit:

| DATE WHEN NOTICE WAS SERVED | NAME OF PERSON | OWNER AGENT OR GUARDIAN | FRACTIONAL PART | Sec. | Twp. | Range | REMARKS |
|-----------------------------|----------------|-------------------------|-----------------|------|------|-------|---------|
|                             |                |                         |                 |      |      |       |         |

Final Order of Board of County Commissioners

WHEREUPON, on the 21st day of November, 1932, the following action thereon was had by said Board of County Commissioners, to-wit:

Upon due consideration, no legal objection having been offered against the ~~establishment~~<sup>vacation</sup> of said road, and believing the same to be of ~~no~~<sup>no</sup> public utility, it is ORDERED: that the Viewers' Report of View and Report and Plat of Survey be adopted, and that said road be declared ~~bevacated~~<sup>vacated</sup> as a public highway in accordance therewith; full record thereof to be made in the County Road Record, as the.....Road, and the Trustees of Shawnee Township be notified to cause the same to be ~~opened~~<sup>closed</sup> for public travel.

I CERTIFY, that the foregoing is a complete record of the ~~location and establishment~~<sup>Vacation</sup> of said.....Seth N. Patterson Road ~~vacation~~<sup>Vacation</sup>.....Road, as required by law to be made, and that the above is a complete record of the proceedings had in ~~establishing~~<sup>vacating</sup> the above named road.

County Clerk.

I,....., County Surveyor of Wyandotte County, Kansas, hereby certify that I notified the Township Trustee of.....Township of the action of the Board of County Commissioners in accepting the.....Road and have notified him this.....day of.....19....., to open same as provided by law.

County Surveyor.

# ROAD RECORD,

51963 Crane & Company, Topeka

Ira W. Good Road.

BE IT REMEMBERED, That on the 16th day of October 1933, a road petition signed by Ira W. Good and others, was presented to the Board of County Commissioners of Wyandotte County, Kansas, praying for the Location of a certain road, said petition being as follows:

To the Honorable Board of County Commissioners of Wyandotte County, Kansas.

The undersigned householders of said county, and residing in the vicinity of the road described below, respectfully petition your honorable body to cause a view to be had for the Location of a road in said county, as follows:

Beginning at the intersection of the south line of section 21-10-24 with the center line of the Alexander Miller Road, said point being approximately 200 feet East of the SW Corner of the SE 1/4 of the SE 1/4 of said section 21, thence running northwesterly to the east line of the Frank Miller land, thence following the present traveled road to the plat of Beverly Hills, thence following Beverly Blvd in said plat to the junction of and terminating at the north and south center line in Beverly Hills.

| Names             | Names            | Names         |
|-------------------|------------------|---------------|
| Ira W. Good       | R. J. Storey     | Bert Reynolds |
| R. Carson         | F. H. Morasch    | H. L. Drake   |
| Toney Leavendusky | G. M. Ballenger  | H. D. Smith   |
| Rose Leavendusky  | Fred Haus        | Harry Hopkins |
| Val. Leavendusky  | Mike Leavendusky |               |

Petition

Names of Petitioners

State of Kansas, Wyandotte County, ss.

I, the undersigned, a resident householder of said County and State, of lawful age, do solemnly swear that each and every one of the petitioners whose names are subscribed to the above petition is a resident householder of this county, residing in the vicinity of the road proposed to be viewed, and that said names were each written by the hand of or at the request of said petitioners. So help me God.

Ira W. Good Petitioner

Subscribed and sworn to before me this 16th day of October 1933.

Howard H. Thorn County Clerk.  
By Albert D. Sutton, Deputy.

### BOND.

WHEREAS, Ira W. Good, as principal petitioner, and others herewith make application to the Board of County Commissioners of said county for a view of a road proposed to be Located as herein described.

Bond

Now, therefore, we, the undersigned, do bind ourselves firmly, and by these presents promise to pay to the State of Kansas, for the use of said county, the amount of all costs and expenses accruing in case the proceedings had in pursuance of said petition shall not be finally confirmed and established.

Witness our hands this 12th day of October 1933.

Ira W. Good, R.R. #1, Bethel, Kans.  
Frank P. Miller  
Harry Hopkins



# WYANDOTTE COUNTY, KANSAS

Approval of Bond

WHEREUPON, said bond was approved by the Board, and it appearing to the satisfaction of the Board, that the law had been substantially complied with, it was ordered, that Frank M. Holcomb, Walter Price, Samuel Clark,  
and Chilton McLaughlin  
 be appointed viewers of the proposed road, and that they meet in conjunction with the County Surveyor, at the place of beginning designated in the petition, on the 10th day of November 1933 and proceed to view and lay out said road, according to law, giving to all parties a hearing, and make due report of their proceedings to the County Board.

Afterwards, To-wit: On the \_\_\_\_\_ day of \_\_\_\_\_ 19\_\_\_\_

\_\_\_\_\_, County Clerk, presented to said Board his certificate, under seal, setting forth that pursuant to law he had caused public notice of said road to be published in The Kansas City News, (a weekly paper, published in Wyandotte, Kansas)

Publication Notice

**ROAD NOTICE**  
 State of Kansas, Wyandotte County, ss. **ICE.**  
 TO WHOM IT MAY CONCERN:  
 Take Notice, that a legal petition signed by Ira W. Good and other householders of Quindaro Township, in said County, has been presented to the Board of County Commissioners, praying for the location of a road, as follows, viz:  
 Beginning at the intersection of the South line of section 21-10-24 with the center line of the Alexander Miller road, said point being approximately 200 feet East of the S. W. corner of the S. E. 1/4 of the S. E. 1/4 of said Section 21. Thence running Northwesterly to the East line of the Frank Miller land; thence following the present traveled road to the plat of Beverly Hills; thence following Beverly Blvd. in said plat to the junction of the North and South center line in Beverly Hills.  
 And that said Board has appointed Frank M. Holcomb, Walter Price, Samuel Clark and Chilton McLaughlin Viewers, who will meet at the point of beginning of said road, as petitioned for on the 10th day of November, 1933, and proceed to view said road, at the law clerks, at which time and place a person interested may attend and be heard. In case said viewers do not meet on the day designated, they may meet on the following day, as set by law, without further notice to witness my hand, and the official seal of said County, this 10th day of October 1933.  
 HOWARD H. THORN, County Clerk.  
 (SEAL) By Albert D. Sutton, Dep. County Clerk.  
 (First Published October 20, 1933)  
 K.C.N.—21

for two consecutive weeks and that said notice was so published in said newspaper, on the 20th day of October, 1933, the 27th day of October 1933, and the \_\_\_\_\_ day of \_\_\_\_\_ 19\_\_\_\_, and had also caused similar notice to be posted to public view upon the bulletin board in his office from October 17th 1933 to December 2nd, 1933, and similar notices to be posted in the following places, to-wit: from October 18th 1933, to November 10th 1933, at the point of beginning and from October 18th 1933, to November 10th 1933, at the end and has caused record of same to be made in the County Commissioner's Journal, Vol. \_\_\_\_\_ Page \_\_\_\_\_

ALSO, upon the 11th day of December 1933, Chilton W. McLaughlin, Jr.

County Surveyor presented to said Board his report of said proposed road, with plat and field notes, in words and figures as follows, to-wit:

Pursuant to the order of the Board, I met with Frank M. Holcomb, Walter Price,  
 and \_\_\_\_\_ viewers, at the place designated, and under the direction of said viewers, proceeded to survey said road as petitioned for, conspicuously marking same throughout, and noting the courses and distances, and I do hereby certify that the following is a correct return of the survey of said

road and plat of same, to-wit: Beginning at a point 32 feet North and 77 feet East of the SE Corner of SW 1/4 of the SE 1/4 of Sec. 21-10-24, thence North 49 degrees-38 minutes West 101.2 feet to a point 97.7 feet North of said SE corner of the SW 1/4 of the SE 1/4 of Section 21-10-24, thence N 57 degrees-19 minutes W 170.3 feet, thence S 86 degrees-16 minutes W 161.2 feet, thence S 36 degrees-58 minutes W 59.1 feet, thence S 65 degrees-21 minutes W 56 feet, thence N 10 degrees-50 minutes W 46.2 feet, thence N 2 degrees-19 minutes E 177.1 feet, thence N 53 degrees-05 minutes E 180.5 feet, thence N 37 degrees-10 minutes E 42.8 feet, thence S 81 degrees-40 minutes W 278.2 feet, thence N 56 degrees-21 minutes W 159.6 feet, thence N 34 degrees-04 minutes W 619.1 feet, thence N 70 degrees-28 minutes W 243.4 feet to a stone which is 1038.6 feet North and 1251.78 feet West of the SE corner of the SW 1/4 of the SE 1/4 of Section 21-10-24.

Surveyor's Report

End of Road  
Stone  
References

Stone at end of road  
S 65° 08' W - 411' S.E. cor of limestone  
S 1° 07' W - 54.38' Spike in 14" LOCUST  
N 77° 28' W - 41.00' " " 1" Bl. Oak

Stone  
Pt. of ending

Lot #7

N 70° 38' W - 283.4'

Lot #8

N 34° 04' W - 621.1'

Lot #10

Lot #9

Frank

66 poles

PL  
IRA W  
IN SEC.  
AS PET

IR  
SC  
DECEMBER 9, 1933

PLAT OF  
IRA W GOOD ROAD


IN SEC. 21 T 105 R 24E  
AS PETITIONED FOR

BY  
IRA W. GOOD et al.

DECEMBER 9, 1933

SCALE 1"=100'

SURVEYED BY  
*C. H. McLaughlin Jr.*  
CO. SURVEYOR



## WYANDOTTE COUNTY, KANSAS

Viewers' Report  
of Damages  
Claimed and  
Awarded

And further report that the following is a complete list of the names of all persons (Owners, Agents or Guardians) who filed claims with us for damages or compensation, (which said claims are herewith submitted,) by reason of the location and establishment of said proposed road and the amount awarded to each, by us, to-wit:

| NAMES              | OWNER, AGENT OR GUARDIAN | FRACTIONAL PART        | Sec. | Twp. | R'ng | Acres Appropriated | Am't Claimed | Am't Awarded by Viewers | Commissioners Revision |
|--------------------|--------------------------|------------------------|------|------|------|--------------------|--------------|-------------------------|------------------------|
| Frank P. Miller    |                          | in S. E. $\frac{1}{4}$ | 21   | 10   | 24   |                    | \$50.00      |                         | \$50.00                |
| George Leavendusky |                          | in S. E. $\frac{1}{4}$ | 21   | 10   | 24   |                    | \$25.00      |                         | \$25.00                |

Petitioner's  
Affidavit of  
Service of  
Notice

ALSO, upon said 11th day of December 1933, there was presented to said County Board, the affidavit of Ira W. Good one of the petitioners aforesaid, setting forth that due notice of the location of said proposed road, together with date of meeting of the Viewers, as per published notice of County Clerk, had been served upon each of the persons noted below, who, as Owners, Agents, or Guardians were all the persons through whose premises said road is proposed to be located, to-wit:

| DATE WHEN NOTICE WAS SERVED | NAME OF PERSON                      | OWNER AGENT OR GUARDIAN | FRACTIONAL PART                      | Sec. | Twp. | Range | REMARKS |  |
|-----------------------------|-------------------------------------|-------------------------|--------------------------------------|------|------|-------|---------|--|
| Nov. 1, 1933.               | George Leavendusky                  |                         | in S. E. $\frac{1}{4}$               | 21   | 10   | 24    |         |  |
| "                           | George P. Miller                    |                         | in S. E. $\frac{1}{4}$               | 21   | 10   | 24    |         |  |
| "                           | Chas. Benskin                       | Son                     | Lots 1 & 8 of Beverly Hills Addition |      |      |       |         |  |
| "                           | Herry Hopkins                       |                         | Lot 11                               | "    | "    | "     | "       |  |
| "                           | C. A. Ackerson                      |                         | Lot 10                               | "    | "    | "     | "       |  |
| "                           | Cashier of Merriam, Ellis, & Benton | Agents                  | Lot 7                                | "    | "    | "     | "       |  |

Final Order of  
Board of County  
Commissioners

WHEREUPON, on the 11th day of December 1933, the following action thereon was had by said Board of County Commissioners, to-wit:

Upon due consideration, no legal objection having been offered against the establishment of said road, and believing the same to be of public utility, it is ORDERED: that the Viewers' Report of View and Report and Plat of Survey be adopted, and that said road be declared located and established as a public highway in accordance therewith; full record thereof to be made in the County Road Record, as the Ira W. Good Road, and the Trustees of Quindaro Township be notified to cause the same to be opened for public travel.

I CERTIFY, that the foregoing is a complete record of the location and establishment of said Ira W. Good Road, as required by law to be made, and that the above is a complete record of the proceedings had in establishing the above named road.

*Howard H. Thorn*  
Howard H. Thorn  
County Clerk.

I, Chilton W. McLaughlin, Jr., County Surveyor of Wyandotte County, Kansas, hereby certify that I notified the Township Trustee of Quindaro Township of the action of the Board of County Commissioners in accepting the Ira W. Good Road and have notified him this 22nd day of December 1933, to open same as provided by law.

*Chilton W. McLaughlin, Jr.*  
Chilton W. McLaughlin, Jr.  
County Surveyor.

# ROAD RECORD,

©1963 Crane & Company, Topeka

..... J. O. Witham ..... Road.

BE IT REMEMBERED, That on the 11th day of December 1933, a road petition signed by J. O. Witham and others, was presented to the Board of County Commissioners of Wyandotte County, Kansas, praying for the Location of a certain road, said petition being as follows:

To the Honorable Board of County Commissioners of Wyandotte County, Kansas.

The undersigned householders of said county, and residing in the vicinity of the road described below, respectfully petition your honorable body to cause a view to be had for the Location of a road in said county, as follows:

Beginning at the Southeast Corner of Section 11, Township 11 So, Range 23 E.

and terminating at a point 3/8 of a mile North.

| Names          | Names              | Names               |
|----------------|--------------------|---------------------|
| J. O. Witham   | Charles Ross       | John Eikluna        |
| T. L. Pollock  | James P. Cody      | W. S. Shaw          |
| L. E. Sturges  | W. A. Kleinsteiber | Chas. P. Lobenstein |
| Gordon McComas | H. Linton          | F. B. Lobenstein    |
| Roy C. Curtis  | I. H. Wagner       |                     |

State of Kansas, Wyandotte County, ss.

I, the undersigned, a resident householder of said County and State, of lawful age, do solemnly swear that each and every one of the petitioners whose names are subscribed to the above petition is a resident householder of this county, residing in the vicinity of the road proposed to be viewed, and that said names were each written by the hand of or at the request of said petitioners. So help me God.

..... J. O. Witham ..... Petitioner

Subscribed and sworn to before me this 7th day of December 1933

..... Howard H. Thorn .....  
By: Albert D. Sutton-Dep. County Clerk.

## BOND.

WHEREAS, ....., as principal petitioner, and others herewith make application to the Board of County Commissioners of said county for a view of a road proposed to be ..... as herein described.

Now, therefore, we, the undersigned, do bind ourselves firmly, and by these presents promise to pay to the State of Kansas, for the use of said county, the amount of all costs and expenses accruing in case the proceedings had in pursuance of said petition shall not be finally confirmed and established.

Witness our hands this ..... day of ..... 19.....

..... J. O. Witham .....  
..... T. L. Pollock .....  
..... L. E. Sturges .....

Petition

Names of  
Petitioners

Bond

# WYANDOTTE COUNTY, KANSAS

Approval of Bond

WHEREUPON, said bond was approved by the Board, and it appearing to the satisfaction of the Board, that the law had been substantially complied with, it was ordered, that..... Frank M. Holcomb, Walter Price,.....  
 ..... Samuel Clarke..... and Chilton McLaughlin, Jr.....  
 be appointed viewers of the proposed road, and that they meet in conjunction with the County Surveyor, at the place of beginning designated in the petition, on the..... 5th..... day of..... January..... 1934..... and proceed to view and lay out said road, according to law, giving to all parties a hearing, and make due report of their proceedings to the County Board.

Afterwards, To-wit: On the..... day of..... 19.....

....., County Clerk, presented to said Board his certificate, under seal, setting forth that pursuant to law he had caused public notice of said road to be published in.....  
 ..... The Kansas City News..... (a weekly paper, published in..... Kansas City,....., Kansas,)

Publication Notice

THIS SPACE FOR PUBLICATION NOTICE.

**ROAD NOTICE**  
 STATE OF KANSAS,  
 Wyandotte County,  
 TO WHOM IT MAY CONCERN:  
 TAKE NOTICE That a legal petition signed by J. O. Witham and other householders of Delaware Township, in said County, has been presented to the Board of County Commissioners, praying for the location of a road, as follows, viz: Beginning at the S. E. corner of Section 11, Township 11, Range 22, and ending 3/8 of one mile north.  
 And that said Board has appointed Frank M. Holcomb, Walter Price, Samuel Clarke, and Chilton McLaughlin, Jr., Viewers, who will meet at the point of beginning of said road, as petitioned for on the 5th day of January, 1934, and proceed to view said road, as the law directs, at which time and place all persons interested may attend and have a hearing. In case said viewers fail to meet on the day designated, they may meet on the following day, as provided by law without further notice.  
 WITNESSE my hand and the official seal of said County, this 13th day of December, 1933.  
 HOWARD H. THORN,  
 County Clerk.  
 By Albert D. Britton, Deputy.  
 (First Published December 13, 1933)  
 K.C.N.-21.

for two consecutive weeks and that said notice was so published in said newspaper, on the..... 15th..... day of..... December....., 1933....., the..... 22nd..... day of..... December..... 1933....., and the..... day of..... 19....., and had also caused similar notice to be posted to public view upon the bulletin board in his office from..... December 12th..... 1933..... to..... January 5th....., 1934....., and similar notices to be posted in the following places, to-wit: from..... December 12th..... 1933....., to..... January 5th..... 1934....., at the point of beginning..... and from..... December 12th..... 1933....., to..... January 5th..... 1934....., at the end..... and has caused record of same to be made in the County Commissioner's Journal, Vol..... Page.....

ALSO, upon the..... 11th..... day of..... January..... 1934....., Chilton W. McLaughlin, Jr., County Surveyor presented to said Board his report of said proposed road, with plat and field notes, in words and figures as follows, to-wit:

Pursuant to the order of the Board, I met with..... Frank M. Holcomb, Walter Price..... and..... viewers, at the place designated, and under the direction of said viewers, proceeded to survey said road as petitioned for, conspicuously marking same throughout, and noting the courses and distances, and I do hereby certify that the following is a correct return of the survey of said road and plat of same, to-wit: Beginning at the SW Cor of Sec. 12-11-23, thence North 462.8 feet; thence North 12 degrees and 25 minutes East, 149.2 feet; thence North 274 feet; thence North 21 degrees and 25 minutes West, 88.7 feet to the West line of said Section 12; thence North to the NW Cor. of the SW 1/4 of the SW 1/4 of said Section 12-11-23.

Surveyor's Report

PLAT OF  
THE J. O. WITHAM ROAD  
BETWEEN SECS. 11 & 12 - T11S - S23E  
AS PETITIONED FOR BY  
J. O. WITHAM ET. AL.

TO ACCOMPANY REPORT OF

*C. W. McLaughlin Jr.*  
COUNTY SURVEYOR

J. O. WITHAM

T. L. POLLOCK

SCALE 1" = 200'

END OF ROAD  
N.W. COR. SW 1/4 OF SW 1/4

ROY C. CURTIS

L. E. STURGES


SW COR. SEC. 12 - T11S

GUSTAF HILSON

H. M. MARNOCK RD.

# ROAD RECORD,

J. O. Witham Road



Survey-  
ant and  
Notes



Viewer's Report  
of View and  
Survey

ALSO, upon said 11th day of January 1934, said  
 Frank M. Holcomb and Walter Price  
 Viewers, presented to said County Board their several reports, as follows, to-wit:

"Pursuant to Commissioners' Notice, we met at the point of beginning in Delaware  
 Township, on the 5th day of January 1934, and taking to our assistance  
 Tom I. Hall and  
 as chain carriers, and as marker, proceeded to view the route of  
 the road petitioned for, which was surveyed under our direction by Chilton W. McLaughlin, Jr.  
 County Surveyor, the field notes and plat of which survey are hereto attached and form part of this report, and after careful  
 deliberation we are of the opinion that said road is practicable, and of public utility, and recommend that it be granted, as  
 located and surveyed, and that it be established and opened forty (40) feet wide."

Frank M. Holcomb  
 Walter Price  
 Viewers



# WYANDOTTE COUNTY, KANSAS

Viewers' Report  
of Damages  
Claimed and  
Awarded

And further report that the following is a complete list of the names of all persons (Owners, Agents or Guardians) who filed claims with us for damages or compensation, (which said claims are herewith submitted,) by reason of the location and establishment of said proposed road and the amount awarded to each, by us, to-wit:

| NAMES      | OWNER, AGENT OR GUARDIAN | FRACTIONAL PART | Sec. | Twp. | R'ng | Acres Appropriated | Am't Claimed | Am't Awarded by Viewers | Commissioners Revision |
|------------|--------------------------|-----------------|------|------|------|--------------------|--------------|-------------------------|------------------------|
| No damages |                          |                 |      |      |      |                    |              |                         |                        |

Petitioner's  
Affidavit of  
Service of  
Notice

ALSO, upon said 11th day of January, 1934, there was presented to said County Board, the affidavit of J. O. Witham one of the petitioners aforesaid, setting forth that due notice of the location of said proposed road, together with date of meeting of the Viewers, as per published notice of County Clerk, had been served upon each of the persons noted below, who, as Owners, Agents, or Guardians were all the persons through whose premises said road is proposed to be located, to-wit:

| DATE WHEN NOTICE WAS SERVED | NAME OF PERSON | OWNER AGENT OR GUARDIAN | FRACTIONAL PART                         | Sec. | Twp. | Range | REMARKS |
|-----------------------------|----------------|-------------------------|---|------|------|-------|---------|
| Jan. 10, 1934.              | Roy C. Curtis  | Owner                   | In SE $\frac{1}{4}$                     | 11   | 11   | 23    |         |
| "                           | J. O. Witham   | "                       | In NE $\frac{1}{4}$ of SE $\frac{1}{4}$ | 11   | 11   | 23    |         |
| "                           | L. E. Sturges  | "                       | SW $\frac{1}{4}$ , of SW $\frac{1}{4}$  | 12   | 11   | 23    |         |
| "                           | T. L. Pollock  | "                       | NW $\frac{1}{4}$ of SW $\frac{1}{4}$    | 12   | 11   | 23    |         |

Final Order of  
Board of County  
Commissioners

WHEREUPON, on the 11th day of January, 1934, the following action thereon was had by said Board of County Commissioners, to-wit:

Upon due consideration, no legal objection having been offered against the establishment of said road, and believing the same to be of public utility, it is ORDERED: that the Viewers' Report of View and Report and Plat of Survey be adopted, and that said road be declared located and established as a public highway in accordance therewith; full record thereof to be made in the County Road Record, as the J. O. Witham Road, and the Trustees of Delaware Township be notified to cause the same to be opened for public travel.

I CERTIFY, that the foregoing is a complete record of the location and establishment of said J. O. Witham Road, as required by law to be made, and that the above is a complete record of the proceedings had in establishing the above named road.

*[Signature]*  
County Clerk.

I, Chilton W. McLaughlin, Jr., County Surveyor of Wyandotte County, Kansas, hereby certify that I notified the Township Trustee of Delaware Township of the action of the Board of County Commissioners in accepting the J. O. Witham Road and have notified him this 11th day of January, 1934, to open same as provided by law.

*[Signature]*  
Chilton W. McLaughlin, Jr.  
County Surveyor.

# ROAD RECORD,

95963 Crane & Company, Topeka

Clarence T. Rice Road.

BE IT REMEMBERED, That on the 25th day of January 1934, a road petition signed by Clarence T. Rice and others, was presented to the Board of County Commissioners of Wyandotte County, Kansas, praying for the Location of a certain road, said petition being as follows:

To the Honorable Board of County Commissioners of Wyandotte County, Kansas.

The undersigned householders of said county, and residing in the vicinity of the road described below, respectfully petition your honorable body to cause a view to be had for the Location of a road in said county, as follows:

Beginning at the S. E. Corner of the S. W. 1/4 of Section 16, thence West one mile, more or less, along the South line of Section 16 and Section 17, Township 11, Range 23, to the S. W. corner of the S. E. 1/4 of Section 17, Township 11, Range 23, all in Delaware Township, Wyandotte County, Kansas.

~~XXXXXXXXXXXX~~

| Names            | Names                  | Names               |
|------------------|------------------------|---------------------|
| Carel Stath      | E. C. Trull            | W. M. Miller        |
| Fred M. Shelley  | T. P. Ballard, Trustee | Martin OConnor      |
| Clarence T. Rice | George Wagner, Treas.  | H. F. Postlethwaite |
| Henry Twist      | John McMahon, Clerk    |                     |
| John McDonnell   | E. G. Buinger          |                     |
| J. O. Lewis      | John Twist             |                     |

Petition

Names of Petitioners

State of Kansas, Wyandotte County, ss.

I, the undersigned, a resident householder of said County and State, of lawful age, do solemnly swear that each and every one of the petitioners whose names are subscribed to the above petition is a resident householder of this county, residing in the vicinity of the road proposed to be viewed, and that said names were each written by the hand of or at the request of said petitioners. So help me God.

Clarence T. Rice Petitioner

Subscribed and sworn to before me this 23rd day of January 1934

Howard H. Thorn County Clerk.

### BOND.

WHEREAS, Clarence T. Rice, as principal petitioner, and others herewith make application to the Board of County Commissioners of said county for a view of a road proposed to be Located as herein described.

Now, therefore, we, the undersigned, do bind ourselves firmly, and by these presents promise to pay to the State of Kansas, for the use of said county, the amount of all costs and expenses accruing in case the proceedings had in pursuance of said petition shall not be finally confirmed and established.

Witness our hands this 23rd day of January 1934

Clarence T. Rice

Henry Twist

Bond

# WYANDOTTE COUNTY, KANSAS

Approval of Bond

WHEREUPON, said bond was approved by the Board, and it appearing to the satisfaction of the Board, that the law had been substantially complied with, it was ordered, that Frank M. Holcomb, Walter Price,  
Samuel Clarke and Chilton McLaughlin, Jr.  
 be appointed viewers of the proposed road, and that they meet in conjunction with the County Surveyor, at the place of beginning designated in the petition, on the 23rd day of February 1934 and proceed to view and lay out said road, according to law, giving to all parties a hearing, and make due report of their proceedings to the County Board.

Afterwards, To-wit: On the \_\_\_\_\_ day of \_\_\_\_\_ 19\_\_\_\_\_

\_\_\_\_\_, County Clerk, presented to said Board his certificate, under seal, setting forth that pursuant to law he had caused public notice of said road to be published in The Kansas City News (a weekly paper, published in Kansas City, Kansas,)

THIS SPACE FOR PUBLICATION NOTICE.

**ROAD NOTICE**  
 STATE OF KANSAS ss.  
 Wyandotte County,  
 TO WHOM IT MAY CONCERN:  
 TAKE NOTICE, That a legal petition signed by Clarence T. Rice and other householders of Delaware Township, in said County, has been presented to the Board of County Commissioners, praying for the location of a road, as follows, viz:  
 Beginning at the Southeast corner of the Southwest 1/4 of Section 16, thence West one mile, more or less, along the South line of Section 16 and Section 17, Township 11, Range 22, to the Southwest corner of the Southeast 1/4 of section 17, Township 11, Range 22, all in Delaware Township, Wyandotte County, Kansas.  
 And that said Board has appointed Frank M. Holcomb, Walter Price, Samuel Clarke and Chilton McLaughlin, Jr. Viewers, who will meet at the point of beginning of said road, as petitioned for on the 23rd day of February, 1934, and proceed to view said road, as the law directs, at which time and place all persons interested may attend and have a hearing. In case said viewers fail to meet on the day designated, they may meet on the following day, as provided by law, without further notice.  
 WITNESS my hand and the official seal of said County, this 26th day of January, 1934.  
 HOWARD THORN,  
 County Clerk.  
 (SEAL)  
 By Albert D. Sutton, Deputy.  
 (First Published January 25, 1934)  
 K.C.N.-21.

for two consecutive weeks and that said notice was so published in said newspaper, on the 26 day of January, 1934, the 2nd day of February 1934, and the \_\_\_\_\_ day of \_\_\_\_\_ 19\_\_\_\_\_, and had also caused similar notice to be posted to public view upon the bulletin board in his office from January 26th 1934 to February 23rd 1934, and similar notices to be posted in the following places, to-wit: from January 26th 1934, to February 23rd 1934, at the point of beginning \_\_\_\_\_ and from January 26th 1934, to February 23rd 1934, at the end \_\_\_\_\_ and has caused record of same to be made in the County Commissioner's Journal, Vol. \_\_\_\_\_ Page \_\_\_\_\_.

Publication Notice

ALSO, upon the 1st day of March 1934, Chilton W. McLaughlin, Jr.

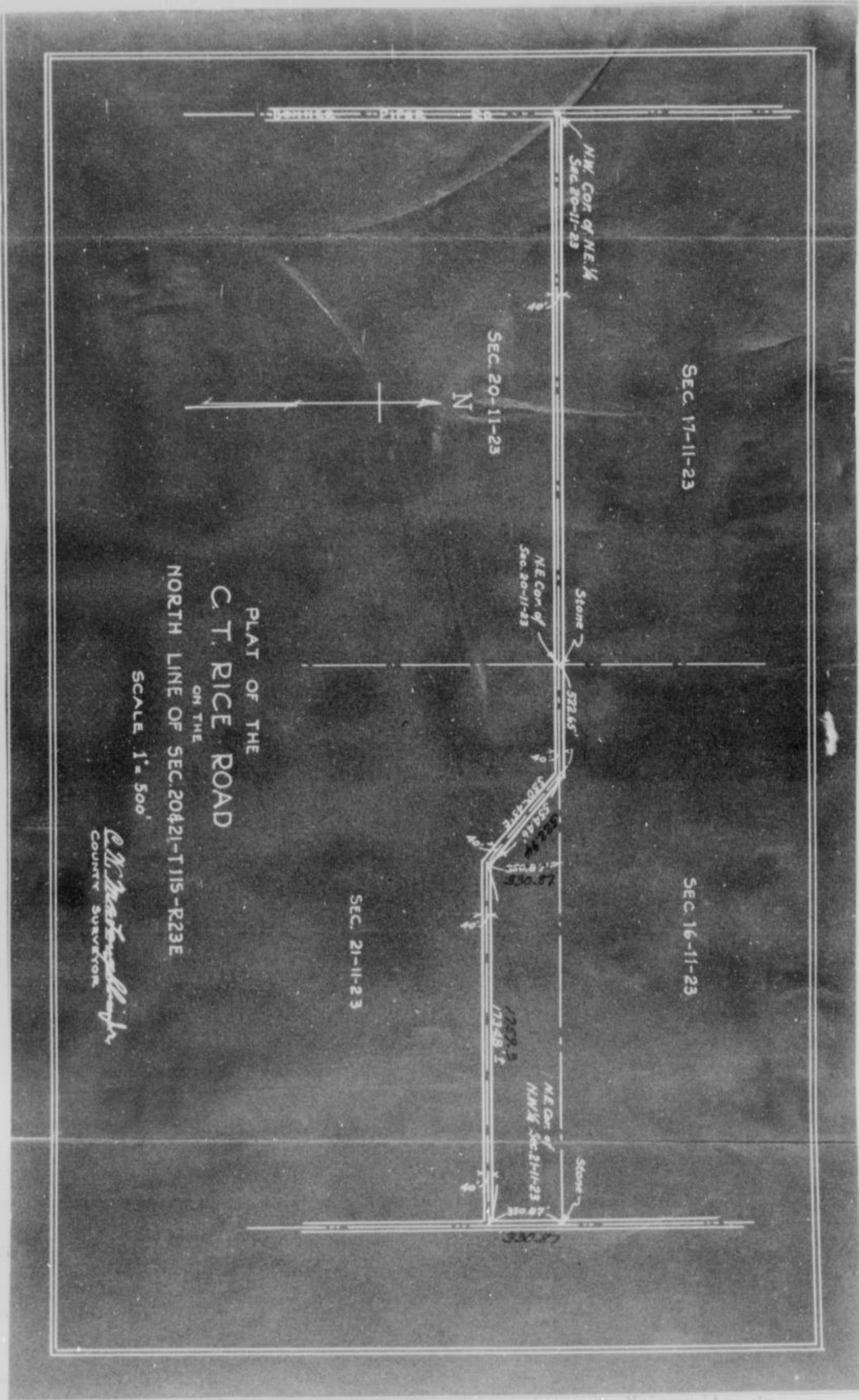
County Surveyor presented to said Board his report of said proposed road, with plat and field notes, in words and figures as follows, to-wit:

Pursuant to the order of the Board, I met with Frank M. Holcomb, Walter Price and \_\_\_\_\_ viewers, at the place designated, and under the direction of said viewers, proceeded to survey said road as petitioned for, conspicuously marking same throughout, and noting the courses and distances, and I do hereby certify that the following is a correct return of the survey of said road and plat of same, to-wit: Beginning at the Northwest Corner of the Northeast Quarter (1/4) of Section 20-11-23, thence East along the North line of said Section 20 to the the Northeast Corner of said section 20, thence East along the North line of Section 21-11-23 522.65 feet, thence South 50 degrees and 45 minutes East, 522.94 feet to a point 330.87 feet South of the North line of said Section 21, thence East along a line parallel to the North line of said Section 21, 1759.3 feet, more or less to a point 330.87 feet South of the Northeast Corner of the Northwest 1/4 of said Section 21-11-23.

Surveyor's Report

# ROAD RECORD,

Clearance 1. 1/2" over road



PLAT OF THE  
**C. T. RICE ROAD**  
 ON THE  
 NORTH LINE OF SEC. 20 & 21 - T. 11 S. - R. 23 E.  
 SCALE 1" = 500'

*E. W. McLaughlin, Jr.*  
 COUNTY SURVEYOR


County Surveyor  
 with Plat and  
 Field Notes

County Surveyor  
 with Plat and  
 Field Notes

Surveyed and approved by *Clinton W. McLaughlin, Jr.*  
 County Surveyor, on this 10th day of April, 1911, at the County Seat of Adams County, West Virginia.  
*Frank M. ...*  
*...*

# ROAD RECORD,

Clarence T. Rice Road



County Surveyor's Plat and Field Notes

Viewer's Report of View and Survey

ALSO, upon said 26th day of March 1934, said  
 Frank M. Holcomb and Walter Price  
 Viewers, presented to said County Board their several reports, as follows, to-wit:  
 "Pursuant to Commissioners' Notice, we met at the point of beginning in Delaware  
 Township, on the 23rd day of February 1934, and taking to our assistance  
 and  
 as chain carriers, and as marker, proceeded to view the route of  
 the road petitioned for, which was surveyed under our direction by Chilton W. McLaughlin, Jr.  
 County Surveyor, the field notes and plat of which survey are hereto attached and form part of this report, and after careful  
 deliberation we are of the opinion that said road is practicable, and of public utility, and recommend that it be granted, as  
 located and surveyed, and that it be established and opened (40) forty feet wide."

Frank M. Holcomb

Walter Price

Viewers

# WYANDOTTE COUNTY, KANSAS

Viewers' Report of Damages Claimed and Awarded

And further report that the following is a complete list of the names of all persons (Owners, Agents or Guardians) who filed claims with us for damages or compensation, (which said claims are herewith submitted,) by reason of the location and establishment of said proposed road and the amount awarded to each, by us, to-wit:

| NAMES  | OWNER, AGENT OR GUARDIAN | FRACTIONAL PART | Sec. | Twp. | R'ng | Acres Appropriated | Am't Claimed | Am't Awarded by Viewers | Commissioners Revision |
|--|--------------------------|-----------------|------|------|------|--------------------|--------------|-------------------------|------------------------|
| <p>No damages allowed</p> <p>No damages claimed against the County</p> |                          |                 |      |      |      |                    |              |                         |                        |

Petitioner's Affidavit of Service of Notice

ALSO, upon said 7th day of February, 1934, there was presented to said County Board, the affidavit of Clarence T. Rice one of the petitioners aforesaid, setting forth that due notice of the location of said proposed road, together with date of meeting of the Viewers, as per published notice of County Clerk, had been served upon each of the persons noted below, who, as Owners, Agents, or Guardians were all the persons through whose premises said road is proposed to be located, to-wit:

| DATE WHEN NOTICE WAS SERVED | NAME OF PERSON     | OWNER AGENT OR GUARDIAN | FRACTIONAL PART                    | Sec. | Twp. | Range | REMARKS   |
|-----------------------------|--------------------|-------------------------|------------------------------------|------|------|-------|---|
| Feb. 7, 1934                | Henry Twist ✓      | Owner                   | In NE 1/4 of 20-11-23              |      |      |       | <p>The following were notified prior to the publication and claimed no damages in event the road was opened.</p> <p style="font-size: small;">All of these persons were again notified of said road location on Feb. 7, 1934.<br/>C. W. McLaughlin, Jr.</p> |
| Dec. 29, 1933               | Fred M. Shelley ✓  | Owner                   | S 1/2 of S 1/2 of SE 1/4 of SW 1/4 | 16   | 11   | 23    |   |
| Dec. 29, 1933               | Carel Stith ✓      | "                       | N 1/2 of N 1/2 of NE 1/4 of NW 1/4 | 21   | 11   | 23    |   |
| Dec. 29, 1933               | Clarence T. Rice ✓ | "                       | E 1/2 of W 1/2 of NW 1/4           | 21   | 11   | 23    |   |
| Dec. 29, 1933               | E.C. Trull ✓       | "                       | S 1/2 of W 1/2 of SW 1/4           | 16   | 11   | 23    |   |
| Dec. 29, 1933               | Henry Twist ✓      | "                       | No. 56 acres of NE 1/4             | 20   | 11   | 23    |   |
| Dec. 30, 1933               | John McDonnell ✓   | "                       | W 1/2 of W 1/2 of NW 1/4           | 21   | 11   | 23    |   |
| "                           | "                  | "                       | 1 A. in SW cor of SW 1/4           | 16   | 11   | 23    |   |
| "                           | "                  | "                       | S 20ft. of SE 1/4                  | 17   | 11   | 23    |   |

Final Order of Board of County Commissioners

WHEREUPON, on the 26th day of March, 1934, the following action thereon was had by said Board of County Commissioners, to-wit:

Upon due consideration, no legal objection having been offered against the establishment of said road, and believing the same to be of public utility, it is ORDERED: that the Viewers' Report of View and Report and Plat of Survey be adopted, and that said road be declared located and established as a public highway in accordance therewith; full record thereof to be made in the County Road Record, as the Clarence T. Rice Road, and the Trustees of Delaware Township be notified to cause the same to be opened for public travel.

I CERTIFY, that the foregoing is a complete record of the location and establishment of said Clarence T. Rice Road, as required by law to be made, and that the above is a complete record of the proceedings had in establishing the above named road.

*Howard H. Thorn*  
Howard H. Thorn  
County Clerk.

I, Chilton W. McLaughlin, Jr., County Surveyor of Wyandotte County, Kansas, hereby certify that I notified the Township Trustee of Delaware Township of the action of the Board of County Commissioners in accepting the Clarence T. Rice Road and have notified him this 26th day of March, 1934, to open same as provided by law.

*Chilton W. McLaughlin, Jr.*  
Chilton W. McLaughlin, Jr.  
County Surveyor.

ROAD RECORD,

33923 Crane & Company, Topeka

F. L. Merchant Private Road.

BE IT REMEMBERED, That on the 7th day of May 1934, a road petition signed by F. L. Merchant was presented to the Board of County Commissioners of Wyandotte County, Kansas, praying for the location of a certain road, said petition being as follows:

To the Honorable Board of County Commissioners of Wyandotte County, Kansas.

The undersigned householders of said county, and residing in the vicinity of the road described below, respectfully petition your honorable body to cause a view to be had for the location of private road in said county, as follows:

Beginning at the northerly line of the Mo. Pac. R. R. Right-of-way on or near the south line of Section 2-10-23, thence northeasterly across any land owned by A. H. Russell lying northeasterly of the Mo. Pacific R. R. right-of-way and in frac. S. W. 1/4 of frac. Section 2-10-23

and terminating at the northerly line of above described A. H. Russell land.

Table with 3 columns: Names, Names, Names. The table is currently empty.

Petition

Names of Petitioners

State of Kansas, Wyandotte County, ss.

I, the undersigned, a resident householder of said County and State, of lawful age, do solemnly swear that each and every one of the petitioners whose names are subscribed to the above petition is a resident householder of this county, residing in the vicinity of the road proposed to be viewed, and that said names were each written by the hand of or at the request of said petitioners. So help me God.

Forrest L. Merchant (One of the owners) Petitioner

Subscribed and sworn to before me this 21st day of April 1934

Howard H. Thorn by A. D. Sutton - Dep. County Clerk.

BOND.

WHEREAS, Forrest L. Merchant as principal petitioner, and others herewith make application to the Board of County Commissioners of said county for a view of private road proposed to be located as herein described.

Bond

Now, therefore, we, the undersigned, do bind ourselves firmly, and by these presents promise to pay to the State of Kansas, for the use of said county, the amount of all costs and expenses accruing in case the proceedings had in pursuance of said petition shall not be finally confirmed and established.

Witness our hands this 21st day of April 1934

Forrest L. Merchant

# WYANDOTTE COUNTY, KANSAS

Approval of Bond

WHEREUPON, said bond was approved by the Board, and it appearing to the satisfaction of the Board, that the law had been substantially complied with, it was ordered, that Frank M. Holcomb, Walter Price,  
Samuel Clarke and Chilton McLaughlin, Jr.

be appointed viewers of the proposed road, and that they meet in conjunction with the County Surveyor, at the place of beginning designated in the petition, on the 1st day of June 1934 and proceed to view and lay out said road, according to law, giving to all parties a hearing, and make due report of their proceedings to the County Board.

Afterwards, To-wit: On the \_\_\_\_\_ day of \_\_\_\_\_ 19\_\_\_\_

\_\_\_\_\_, County Clerk, presented to said Board his certificate, under seal, setting forth that pursuant to law he had caused public notice of said road to be published in The Kansas City News (a weekly paper, published in Kansas City, Kansas,) for two consecutive weeks and that said notice was so published in said newspaper, on the 11th day of May, 1934, the 18th day of May, 1934, and the \_\_\_\_\_ day of \_\_\_\_\_ 19\_\_\_\_, and had also caused similar notice to be posted to public view upon the bulletin board in his office from May 8th 1934 to June 1st 1934, and similar notices to be posted in the following places, to-wit: from \_\_\_\_\_ May 8th 1934, to June 1st 1934 at the point of beginning \_\_\_\_\_ and from May 8th 1934, to June 1st 1934 at point of ending \_\_\_\_\_ and has caused record of same to be made in the County Commissioner's Journal, Vol. \_\_\_\_\_ Page \_\_\_\_\_

THIS SPACE FOR PUBLICATION NOTICE.

ROAD NOTICE  
STATE OF KANSAS  
ss.  
Wyandotte County,  
TO WHOM IT MAY CONCERN:  
TAKE NOTICE, That a legal petition signed by Forrest L. Merchant and other inhabitants of Prairie Township, in said County, has been presented to the Board of County Commissioners, praying for the Location of a Private Road, as follows:  
"Beginning at the northerly line of the Missouri Pacific Railroad right-of-way on or near the South line of 2-10-23, thence NELY across any land owned by A. H. Russell being NEly of the Missouri Pacific railroad Right of Way and in fractional SW quarter of fractional Sec. 2-10-23, and terminate at the Nly line of the above described A. H. Russell land.  
And that said Board has appointed Frank M. Holcomb, Walter Price, Samuel Clarke and Chilton McLaughlin, Jr., Viewers, who will meet at the point of beginning of said road, as petitioned for on the 1st day of June, 1934, and proceed to view said road, as the law directs, at which time and place all persons interested may attend and have a hearing. In case said viewers fail to meet on the day designated, they may meet on the following day, as provided by law, without further notice.  
WITNESS my hand and official seal at said County, this 6th day of May, 1934.  
HOWARD H. THORN,  
County Clerk.  
By ALBERT D. SUTTON,  
Deputy.  
(First published May 11, 1934)  
E.C.N.-2

Publication Notice

for two consecutive weeks and that said notice was so published in said newspaper, on the 11th day of May, 1934, the 18th day of May, 1934, and the \_\_\_\_\_ day of \_\_\_\_\_ 19\_\_\_\_, and had also caused similar notice to be posted to public view upon the bulletin board in his office from May 8th 1934 to June 1st 1934, and similar notices to be posted in the following places, to-wit: from \_\_\_\_\_ May 8th 1934, to June 1st 1934 at the point of beginning \_\_\_\_\_ and from May 8th 1934, to June 1st 1934 at point of ending \_\_\_\_\_ and has caused record of same to be made in the County Commissioner's Journal, Vol. \_\_\_\_\_ Page \_\_\_\_\_

ALSO, upon the 6th day of June 1934, Chilton W. McLaughlin, Jr.

County Surveyor presented to said Board his report of said proposed road, with plat and field notes, in words and figures as follows, to-wit:

Pursuant to the order of the Board, I met with Frank M. Holcomb, Walter Price and \_\_\_\_\_ viewers, at the place designated, and under the direction of said viewers, proceeded to survey said road as petitioned for, conspicuously marking same throughout, and noting the courses and distances, and I do hereby certify that the following is a correct return of the survey of said road and plat of same, to-wit: Beginning at a point in the Northerly right of way line of the Mo. Pacific RR, said point being 2324 feet East and 37.7 feet North of the Northwest corner of Sec. 11-10-23, thence North 40 degrees-23 minutes East to the Northerly line of the A. H. Russell land. (Said Northerly line of the A. H. Russell land can not be definitely established until permanent survey No. 99 is filed and accepted. For this reason the road is laid out to extend approximately 65.8 feet to the North line of Wyandotte County.)

Surveyor's Report



ROAD RECORD.

F. L. Merchant

PLAT OF THE  
F. L. MERCHANT ROAD  
IN  
SEC. 2 - T-10S - R-23E  
WYANDOTTE CO. KANS.  
SCALE 1" = 30'-0"

*E. W. Mes Duggall*  
COUNTY SURVEYOR



LEAVENWORTH COUNTY  
WYANDOTTE COUNTY  
F. L. MERCHANT

Line between F. L. Merchant and  
A. H. Russell as established in  
Per. Survey #99

SOUTH LINE SEC. 2-10-23

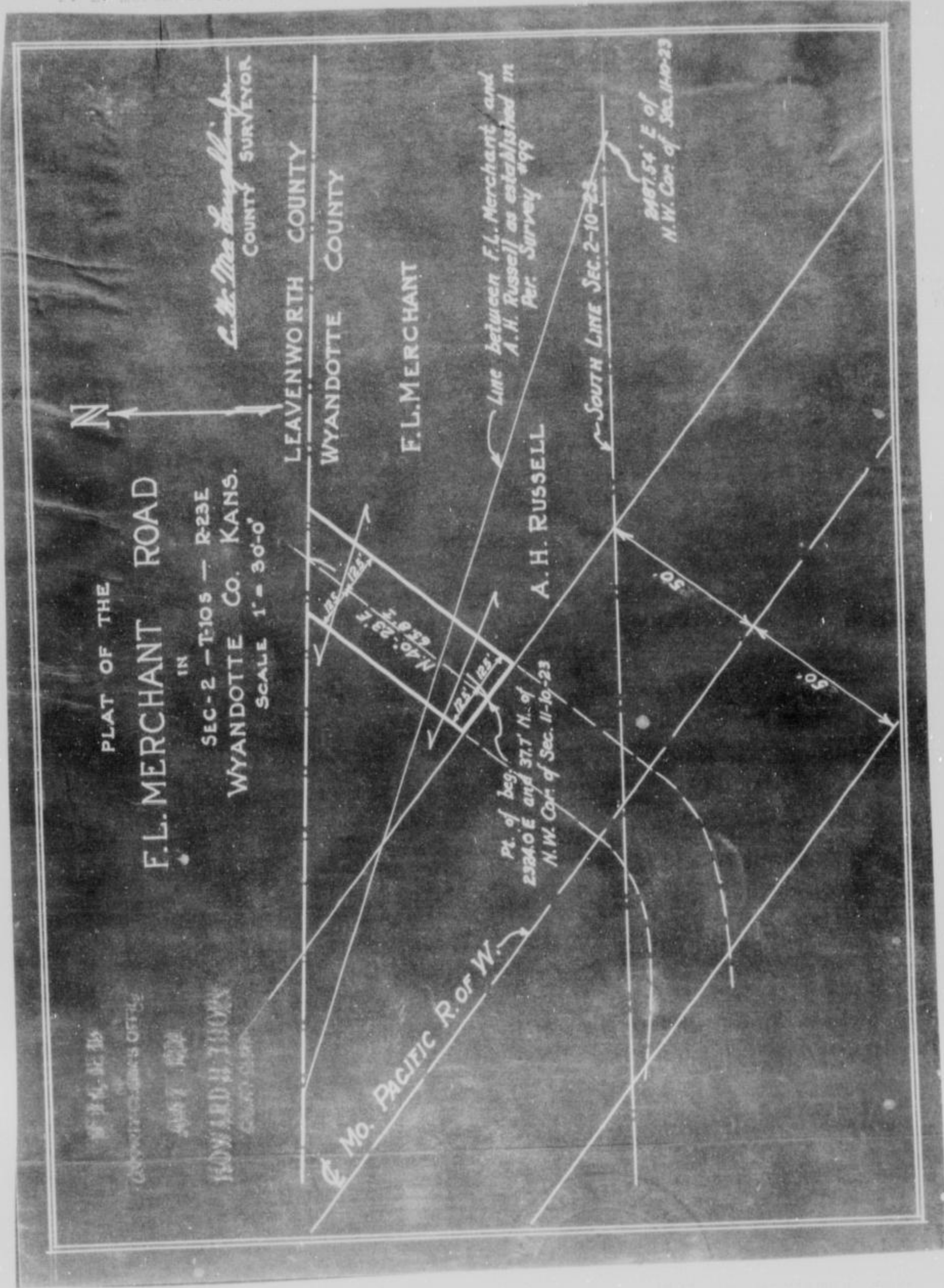
2487.54' E of  
N.W. Cor. of Sec. 11-10-23

A. H. RUSSELL

Pt. of beg.  
2384.0' E and 37.7' N. of  
N.W. Cor. of Sec. 11-10-23

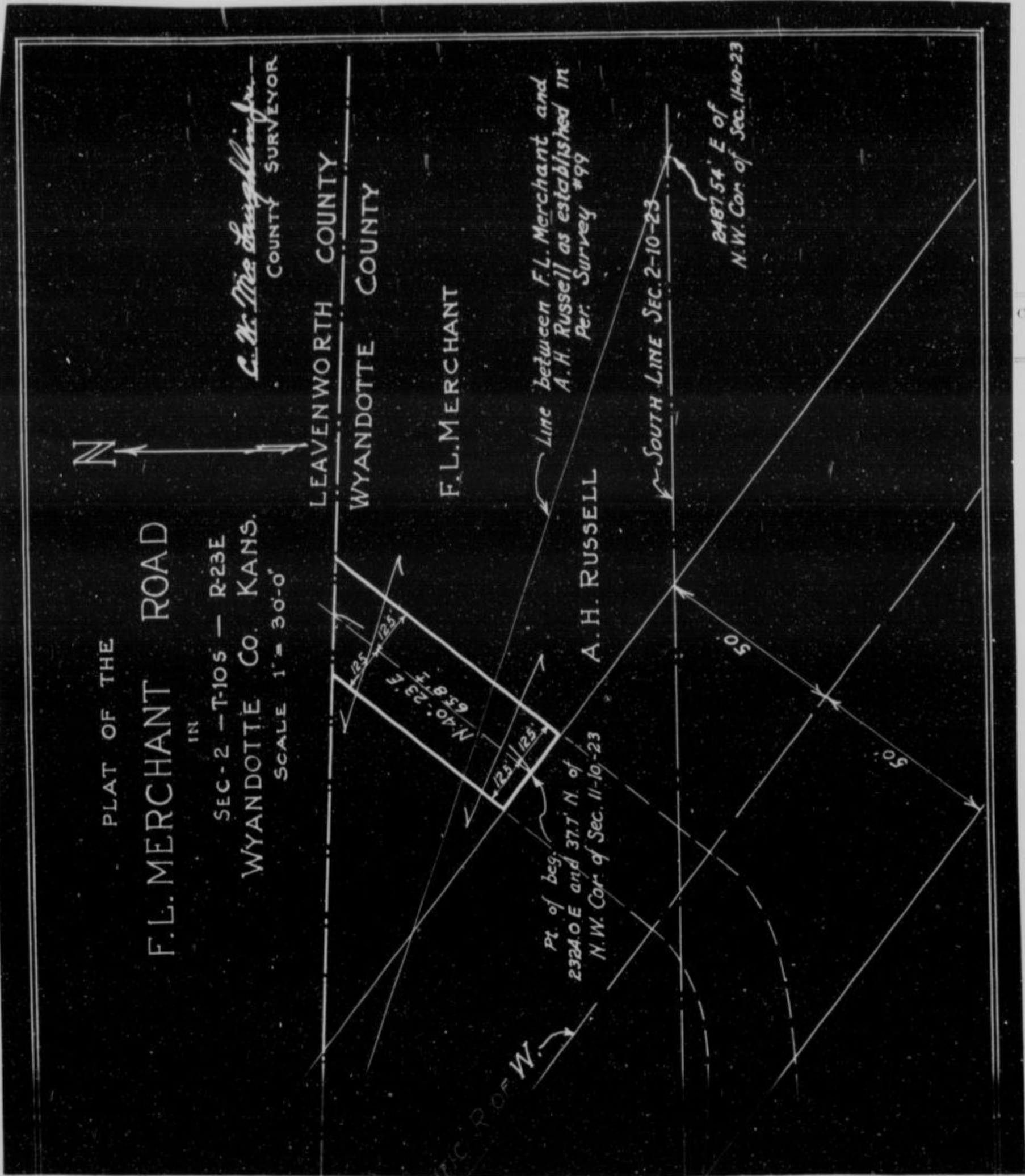
Mo. Pacific R. of W.

W. H. G. 116  
COUNTY CLERK'S OFFICE  
April 7, 1924  
HOWARD H. THORN  
COUNTY CLERK



# ROAD RECORD,

F. L. Merchant Private Road



County Surveyor's Plat and Field Notes

Surveyor's Report of View and Survey

ALSO, upon said 7th day of June 1934, said Frank M. Holcomb and Walter Price Viewers, presented to said County Board their several reports, as follows, to-wit:

"Pursuant to Commissioners' Notice, we met at the point of beginning in Prairie Township, on the 1st day of June 1934, and taking to our assistance \_\_\_\_\_ and \_\_\_\_\_ as chain carriers, and \_\_\_\_\_ as marker, proceeded to view the route of the road petitioned for, which was surveyed under our direction by Chilton W. McLaughlin, Jr. County Surveyor, the field notes and plat of which survey are hereto attached and form part of this report, and after careful deliberation we are of the opinion that said road is practicable, and of <sup>private</sup> utility, and recommend that it be granted, as located and surveyed, and that it be established and opened 25 feet wide."

Frank M. Holcomb  
 Walter Price  
 Viewers

# WYANDOTTE COUNTY, KANSAS

Viewers' Report of Damages Claimed and Awarded

And further report that the following is a complete list of the names of all persons (Owners, Agents or Guardians) who filed claims with us for damages or compensation, (which said claims are herewith submitted,) by reason of the location and establishment of said proposed road and the amount awarded to each, by us, to-wit:

| NAMES   | OWNER, AGENT OR GUARDIAN | FRACTIONAL PART                  | Sec. | Twp. | R'ng                | Acres Appropriated | Am't Claimed | Am't Awarded by Viewers | Commissioners Revision |
|---|--------------------------|----------------------------------|------|------|---------------------|--------------------|--------------|-------------------------|------------------------|
| A. H. Russell   |                          | In Fr. SW $\frac{1}{4}$ of Fr. 2 | 10   | 23   | 0.038 $\frac{1}{2}$ | \$50.00            | \$50.00      | \$50.00                 |                        |
| <p>(Note: The total length of the F. L. Merchant private road cannot exceed 65.8<math>\frac{1}{2}</math> feet. The maximum total area of land taken for this road cannot exceed 0.038<math>\frac{1}{2}</math> acres.)</p> |                          |                                  |      |      |                     |                    |              |                         |                        |

Petitioner's Affidavit of Service of Notice

ALSO, upon said 24th day of May 1934, there was presented to said County Board, the affidavit of Forrest L. Merchant one of the petitioners aforesaid, setting forth that due notice of the location of said proposed road, together with date of meeting of the Viewers, as per published notice of County Clerk, had been served upon each of the persons noted below, who, as Owners, Agents, or Guardians were all the persons through whose premises said road is proposed to be located, to-wit:

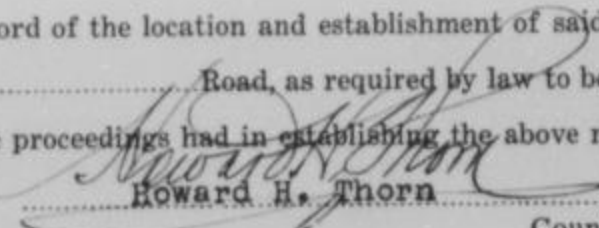
| DATE WHEN NOTICE WAS SERVED | NAME OF PERSON | OWNER AGENT OR GUARDIAN | FRACTIONAL PART                  | Sec. | Twp. | Range | REMARKS           |
|-----------------------------|----------------|-------------------------|----------------------------------|------|------|-------|-------------------|
| May 24, 1934                | A. H. Russell  |                         | In Fr. SW $\frac{1}{4}$ of Fr. 2 | 10   | 23   |       | delivered to home |

Final Order of Board of County Commissioners

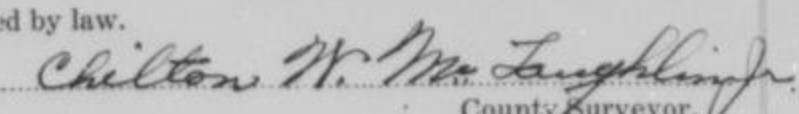
WHEREUPON, on the 7th day of June 1934, the following action thereon was had by said Board of County Commissioners, to-wit:

Upon due consideration, no legal objection having been offered against the establishment of said road, and believing the same to be of public utility, it is ORDERED: that the Viewers' Report of View and Report and Plat of Survey be adopted, and that said road be declared located and established as a public highway in accordance therewith; full record thereof to be made in the County Road Record, as the F. L. Merchant Private Road, and the Trustees of Township be notified to cause the same to be opened for private travel.

I CERTIFY, that the foregoing is a complete record of the location and establishment of said F. L. Merchant Private Road, as required by law to be made, and that the above is a complete record of the proceedings had in establishing the above named road.

  
 Howard H. Thorn  
 County Clerk.

I, Chilton W. McLaughlin, Jr., County Surveyor of Wyandotte County, Kansas, hereby certify that I notified the Township Trustee of Prairie Township of the action of the Board of County Commissioners in accepting the F. L. Merchant Private Road and have notified him this 7th day of June 1934, to open same as provided by law.

  
 Chilton W. McLaughlin, Jr.  
 County Surveyor.

# ROAD RECORD,

65963 Crane & Company, Topeka

H. S. BANNER Road.

BE IT REMEMBERED, That on the 18th day of December 1935, a road petition signed by H. S. Bahner and others, was presented to the Board of County Commissioners of Wyandotte County, Kansas, praying for the Location of a certain road, said petition being as follows:

To the Honorable Board of County Commissioners of Wyandotte County, Kansas.

The undersigned householders of said county, and residing in the vicinity of the road described below, respectfully petition your honorable body to cause a view to be had for the location of a road in said county, as follows:

Beginning at A road connecting Ayers Terrace and Boyd Terrace in Combs Park. Said road to be about 340 feet in length. Right of way to be taken across Lots #48 and #38 in Combs Park Addition in Wyandotte County, Kansas.

and terminating at

| Names           | Names          | Names         |
|-----------------|----------------|---------------|
| H. S. Bahner    | J. T. Ramsey   | Alfred Kauten |
| Wm B. Newman    | Wm. F. Jones   | Wm. P. Weeks  |
| F. M. Kirk      | C. Buckingham  | John M Sabo   |
| Oliver R. Jones | F. L. Cantrill | A. C. Bullock |
| Delso Clark     | R. E. Kalonsek | C. Lawallen   |

State of Kansas, Wyandotte County, ss.

I, the undersigned, a resident householder of said County and State, of lawful age, do solemnly swear that each and every one of the petitioners whose names are subscribed to the above petition is a resident householder of this county, residing in the vicinity of the road proposed to be viewed, and that said names were each written by the hand of or at the request of said petitioners. So help me God.

H. S. Bahner Petitioner

Subscribed and sworn to before me this 18th day of December 1934

Howard H. Thorn  
by A. D. Sutton - Deputy County Clerk.

### BOND.

WHEREAS, H. S. Bahner, as principal petitioner, and others herewith make application to the Board of County Commissioners of said county for a view of a road proposed to be location as herein described.

Now, therefore, we, the undersigned, do bind ourselves firmly, and by these presents promise to pay to the State of Kansas, for the use of said county, the amount of all costs and expenses accruing in case the proceedings had in pursuance of said petition shall not be finally confirmed and established.

Witness our hands this 18th day of December 1934

H. S. Bahner

Petition

Names of Petitioners

Bond

# WYANDOTTE COUNTY, KANSAS

Approval of Bond

WHEREUPON, said bond was approved by the Board, and it appearing to the satisfaction of the Board, that the law had been substantially complied with, it was ordered, that..... Frank M. Holcomb, Walter Price,  
 ..... Samuel Clarke ..... and ..... Chilton McLaughlin, Jr. .....  
 be appointed viewers of the proposed road, and that they meet in conjunction with the County Surveyor, at the place of beginning designated in the petition, on the..... 18th ..... day of..... January ..... 1935 and proceed to view and lay out said road, according to law, giving to all parties a hearing, and make due report of their proceedings to the County Board.

Afterwards, To-wit: On the..... 7th ..... day of..... January ..... 1935 .....  
 ..... Howard H. Thorn ..... County Clerk, presented to said Board his certificate, under seal, setting forth that pursuant to law he had caused public notice of said road to be published in..... The Kansas City News ..... (a weekly paper, published in..... Kansas City, (Wyd. Co.) Kansas,

Publication Notice

THIS SPACE FOR PUBLICATION NOTICE.

**ROAD NOTICE**  
STATE OF KANSAS.

Wyandotte County, ss.  
 TO WHOM IT MAY CONCERN,  
 TAKE NOTICE That a legal petition signed by H. S. Bahner and other householders of Wyandotte Township, in said County, has been presented to the Board of County Commissioners, praying for the location of a road, as follows, viz:  
 Connecting Arves Terrace and Boyd Terrace, in Combs Park, said road to be about 140 feet in length, right-of-way to be taken across lots 48 and 38 in Combs Park Addition, in Wyandotte County, Kansas.  
 And that said Board has appointed Frank M. Holcomb, Walter Price, Samuel Clarke and Chilton McLaughlin, Jr. Viewers, who will meet at the point of beginning of said road, as petitioned for on the 18th day of January, 1935, and proceed to view said road, as the law directs, at which time and place all persons interested may attend and have a hearing. In case said viewers fail to meet on the day designated, they may meet on the following day, as provided by law, without further notice.  
 WITNESS my hand and the official seal of said County, this 27th day of December, 1934.  
 HOWARD H. THORN,  
 County Clerk.  
 (SEAL) By Albert D. Sutton, Deputy.  
 (First Published December 28, 1934)  
 K.C.M.-2.

for two consecutive weeks and that said notice was so published in said newspaper, on the..... 28th ..... day of..... December ..... 1934 .....  
 the..... 4th ..... day of..... January ..... 1935 ..... and the  
 ..... day of..... 19....., and had also caused similar notice to be posted to public view upon the bulletin board in his office from..... December 27th ..... 1934 ..... to  
 ..... January 18th ..... 1935 ..... and similar notices to be posted in the following places, to-wit: from.....  
December 27th ..... 1934 ..... to..... January 18th ..... 1935 .....  
 at the point of beginning ..... and from  
December 27th ..... 1934 ..... to..... January 18th ..... 1935 .....  
 at the end ..... and has caused record of same to be made in the County Commissioner's Journal, Vol..... W ..... Page..... 198 .....

ALSO, upon the..... 28th ..... day of..... January ..... 1935 ..... Chilton W. McLaughlin, Jr.  
 County Surveyor presented to said Board his report of said proposed road, with plat and field notes, in words and figures as follows, to-wit:

Pursuant to the order of the Board, I met with..... Frank M. Holcomb, Walter Price,  
 and..... Frank Brown ..... viewers, at the place designated, and under the direction of said viewers, proceeded to survey said road as petitioned for, conspicuously marking same throughout, and noting the courses and distances, and I do hereby certify that the following is a correct return of the survey of said road and plat of same, to-wit: All of Lots #48 and #38, Combs Park Addition, lying South of a line 109 feet South and parallel to the North line of said Lots #48 and #38, Combs Park Addition in Wyandotte County, Kansas.

Surveyor's Report

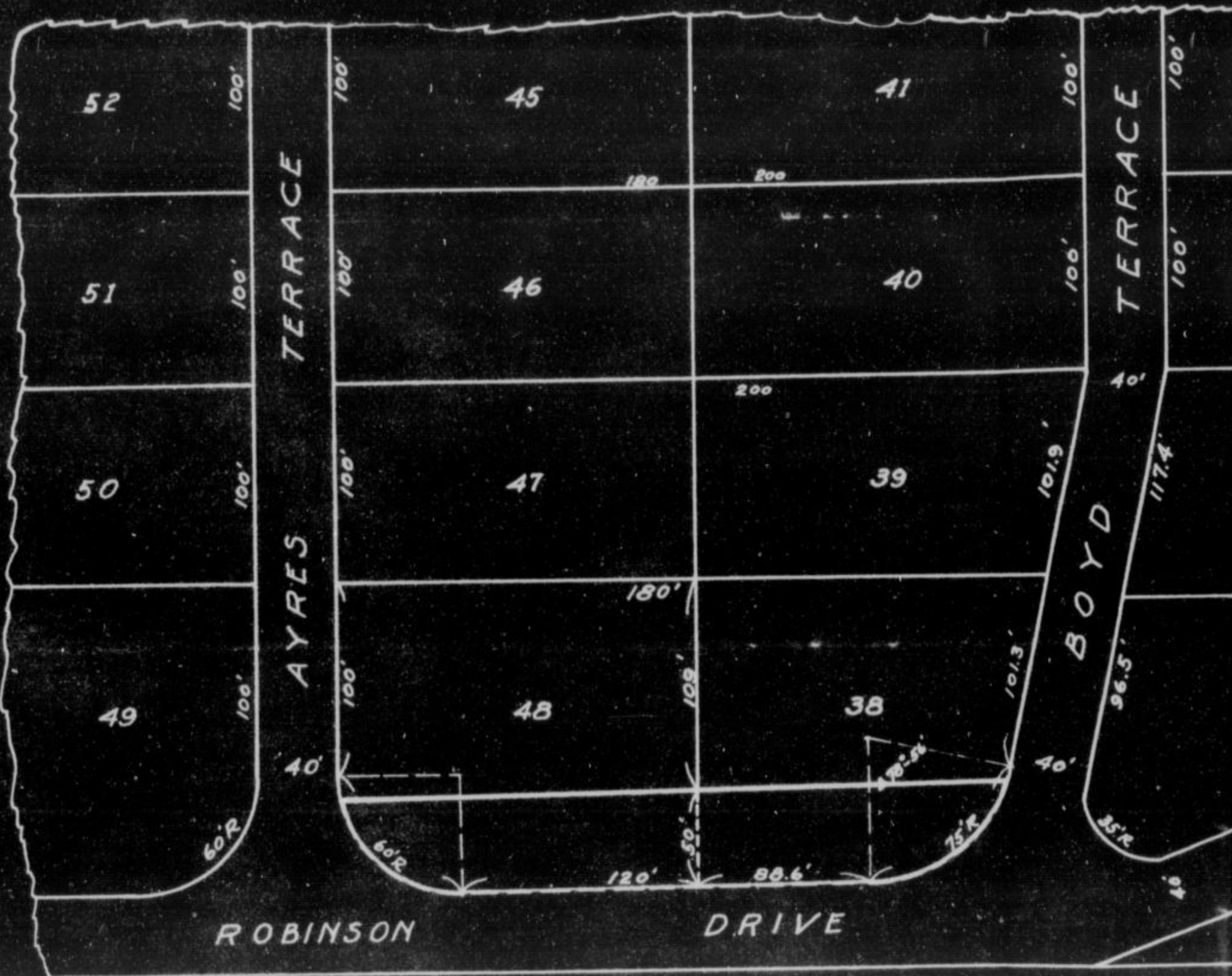
PLAT OF THE  
**H.S. BAHNER ROAD**

IN  
**COMBS PARK SUBDIVISION**  
 WYANDOTTE COUNTY, KANS.

SCALE 1" = 60'

SURVEYED JAN. 18, 1935

*C. H. McLaughlin*  
 WYANDOTTE CO. SURVEYOR



ALSO, upon said ... day of ... said ...  
 Viewers presented to said County Board their several reports, as follows, to-wit:  
 "Pursuant to Commission ... we met at the ...  
 Township, on the ... day of ...  
 and ...  
 as chain carriers, and ...  
 in road petitioned for, which was surveyed under our direction by ...  
 Captain ... the field notes and plat of which survey are hereto attached and form part of this report, and after careful  
 and ... of the opinion that said road is a reasonable use of public utility, and recommend that same be granted as  
 formed and surveyed, and that it be established and opened ...


PLAT OF THE  
**H.S. BAHNER ROAD**

IN  
**COMBS PARK SUBDIVISION**  
WYANDOTTE COUNTY, KANS.

SCALE 1" = 60'

SURVEYED JAN. 18, 1935

*C. H. Masterson, Jr.*  
WYANDOTTE CO. SURVEYOR



# WYANDOTTE COUNTY, KANSAS

Viewers' Report of Damages Claimed and Awarded

And further report that the following is a complete list of the names of all persons (Owners, Agents or Guardians) who filed claims with us for damages or compensation, (which said claims are herewith submitted,) by reason of the location and establishment of said proposed road and the amount awarded to each, by us, to-wit:

| NAMES | OWNER, AGENT OR GUARDIAN | FRACTIONAL PART   | Sec. | Twp. | R'ng | Acres Appropriated | Am't Claimed  | Am't Awarded by Viewers         | Commissioners Revision |
|-------|--------------------------|---|------|------|------|--------------------|---|---------------------------------|------------------------|
|       | H. S. Bahner             | All of Lots #48 & #38 Combs Park Addition, lying South of a line 109 feet South and parallel to the North line of said Lots #48 & #38, Combs Park Addition in Wyandotte County, Kans. |      |      |      |                    | \$150.00<br>(for moving fence)<br>\$25.00<br>\$175.00 | \$150.00<br>\$25.00<br>\$175.00 | Total                  |

Petitioner's Affidavit of Service of Notice

ALSO, upon said.....day of.....19....., there was presented to said County Board, the affidavit of.....one of the petitioners aforesaid, setting forth that due notice of the.....of said proposed road, together with date of meeting of the Viewers, as per published notice of County Clerk, had been served upon each of the persons noted below, who, as Owners, Agents, or Guardians were all the persons through whose premises said road is proposed to be located, to-wit:

| DATE WHEN NOTICE WAS SERVED | NAME OF PERSON | OWNER AGENT OR GUARDIAN | FRACTIONAL PART | Sec. | Twp. | Range | REMARKS                      |
|-----------------------------|----------------|-------------------------|-----------------|------|------|-------|------------------------------|
|                             | H. S. Bahner   | is the                  | only land       |      |      |       | owner affected by this road. |

Final Order of Board of County Commissioners

WHEREUPON, on the...31st...day of...January...1935..., the following action thereon was had by said Board of County Commissioners, to-wit:

Upon due consideration, no legal objection having been offered against the establishment of said road, and believing the same to be of public utility, it is ORDERED: that the Viewers' Report of View and Report and Plat of Survey be adopted, and that said road be declared located and established as a public highway in accordance therewith; full record thereof to be made in the County Road Record, as the...H. S. Bahner...Road, and the Trustees of...Wyandotte...Township be notified to cause the same to be opened for public travel.

I CERTIFY, that the foregoing is a complete record of the location and establishment of said.....

.....H. S. Bahner.....Road, as required by law to be made, and that the above is a complete record of the proceedings had in establishing the above named road.

*Howard H. Thorn*  
Howard H. Thorn  
County Clerk.

I,.....Chilton W. McLaughlin, Jr.,.....County Surveyor of Wyandotte County, Kansas, hereby certify that I notified the Township Trustee of.....Wyandotte.....Township of the action of the Board of County Commissioners in accepting the...H. S. Bahner...Road and have notified him this...31st...day of...JANUARY...19...35..., to open same as provided by law.

*Chilton W. McLaughlin Jr*  
Chilton W. McLaughlin Jr  
County Surveyor.



# ROAD RECORD,

95963 Crane & Company, Topeka

Willie H. Malott Road.  
(Malott Drive and Harris Lane in Malott Heights Subdivision)

BE IT REMEMBERED, That on the 26th day of March 19 36, a road petition signed by Willie H. Malott and others, was presented to the Board of County Commissioners of Wyandotte County, Kansas, praying for the location of a certain road, said petition being as follows:

To the Honorable Board of County Commissioners of Wyandotte County, Kansas.

The undersigned householders of said county, and residing in the vicinity of the road described below, respectfully petition your honorable body to cause a view to be had for the Location of a road in said county, as follows:

Beginning at Northwest corner of Lot "A" in Malott Heights, thence South along Malott Drive to Harris Lane; Also beginning at Northeast corner of Lot No. 40 in Malott Heights thence West along Harris Lane to Northwest corner of Lot No. 101, all in accordance with the Plat of Malott Heights now on file in the Register of Deeds Office of Wyandotte County.

and terminating at

| Names          | Names              | Names            |
|----------------|--------------------|------------------|
| Chris Winker   |                    | E. C. Carlson    |
| Leone I. Lynch | Maude L. Davis     | A. E. Ellis      |
| Gilbert Lynch  | J. H. Ford         | Mrs. J. A. Wolfe |
| Tony Fretzel   | C. W. Shryer       | C. A. Bryant     |
| C. H. McGurk   | William R. Burress |                  |
| R. E. Davis    | Poscoe D. Riley    |                  |

State of Kansas, Wyandotte County, ss.

I, the undersigned, a resident householder of said County and State, of lawful age, do solemnly swear that each and every one of the petitioners whose names are subscribed to the above petition is a resident householder of this county, residing in the vicinity of the road proposed to be viewed, and that said names were each written by the hand of or at the request of said petitioners. So help me God.

Willie H. Malott Petitioner

Subscribed and sworn to before me this 24th day of March 19 36

Howard H. Thorn  
By A. D. Sutton, Deputy  
County Clerk.

### BOND.

WHEREAS, Willie H. Malott, as principal petitioner, and others herewith make application to the Board of County Commissioners of said county for a view of a road proposed to be located as herein described.

Now, therefore, we, the undersigned, do bind ourselves firmly, and by these presents promise to pay to the State of Kansas, for the use of said county, the amount of all costs and expenses accruing in case the proceedings had in pursuance of said petition shall not be finally confirmed and established.

Witness our hands this day of 19

Willie H. Malott  
F. L. Malott

Petition

Names of Petitioners

Bond

# WYANDOTTE COUNTY, KANSAS

Approval of Bond

WHEREUPON, said bond was approved by the Board, and it appearing to the satisfaction of the Board, that the law had been substantially complied with, it was ordered, that Frank L. Holcomb, Walter Price, Frank R. Brown and Chilton McLaughlin, Jr. be appointed viewers of the proposed road, and that they meet in conjunction with the County Surveyor, at the place of beginning designated in the petition, on the 1st day of May 1936 and proceed to view and lay out said road, according to law, giving to all parties a hearing, and make due report of their proceedings to the County Board.

Afterwards, To-wit: On the 1st day of April 1936

Howard E. Thoen, County Clerk, presented to said Board his certificate, under seal, setting forth that pursuant to law he had caused public notice of said road to be published in Kansas City News (a weekly paper, published in Kansas City, Kansas)

for two consecutive weeks and that said notice was so published in said newspaper, on the 17th day of April 1936, the 24th day of April 1936, and the day of 1936, and had also caused similar notice to be posted to public view upon the bulletin board in his office from April 13th 1936 to May 1st, 1936, and similar notices to be posted in the following places, to-wit: from April 13th 1936 to May 1st 1936, at the beginning of road and from April 13th 1936 to May 1st, 1936, at the ending of road and has caused record of same to be made in the County Commissioner's Journal, Vol. 374 Page W

THIS SPACE FOR PUBLICATION NOTICE.

**ROAD NOTICE**  
STATE OF KANSAS,  
Wyandotte County,  
TO WHOM IT MAY CONCERN:  
TAKE NOTICE, That a legal petition signed by Willis H. Malott and other householders of Quindaro Township, in said County, has been presented to the Board of County Commissioners praying for the location of a road, as follows, viz:  
Beginning Northwest corner of Lot "A" in Malott Heights, thence South along Malott Drive to Harris Lane; Also beginning at Northwest corner of Lot No. 49 in Malott Heights thence West along Harris Lane to Northwest corner of Lot No. 101 all in accordance with the Plat of Malott Heights now on file in the Register of Deeds Office of Wyandotte County.  
And that said Board has appointed Frank L. Holcomb, Walter Price, Frank R. Brown and Chilton McLaughlin, Jr. Viewers, who will meet at the point of beginning of said road, as petitioned for on the 1st day of May, 1936, and proceed to view said road, as the law directs, at which time and place all persons interested may attend and have a hearing. In case said viewers fail to meet on the day designated, they may meet on the following day, as provided by law, without further notice.  
WITNESS my hand and the official seal of said County, this 13th day of April, 1936.  
HOWARD E. THOEN,  
County Clerk.  
By A. D. SUTTON,  
Deputy.  
(First Published April 17, 1936)  
KCMN—Pl. 4-24

Publication Notice

ALSO, upon the 11th day of May 1936, Chilton W. McLaughlin, Jr.

County Surveyor presented to said Board his report of said proposed road, with plat and field notes, in words and figures as follows, to-wit:

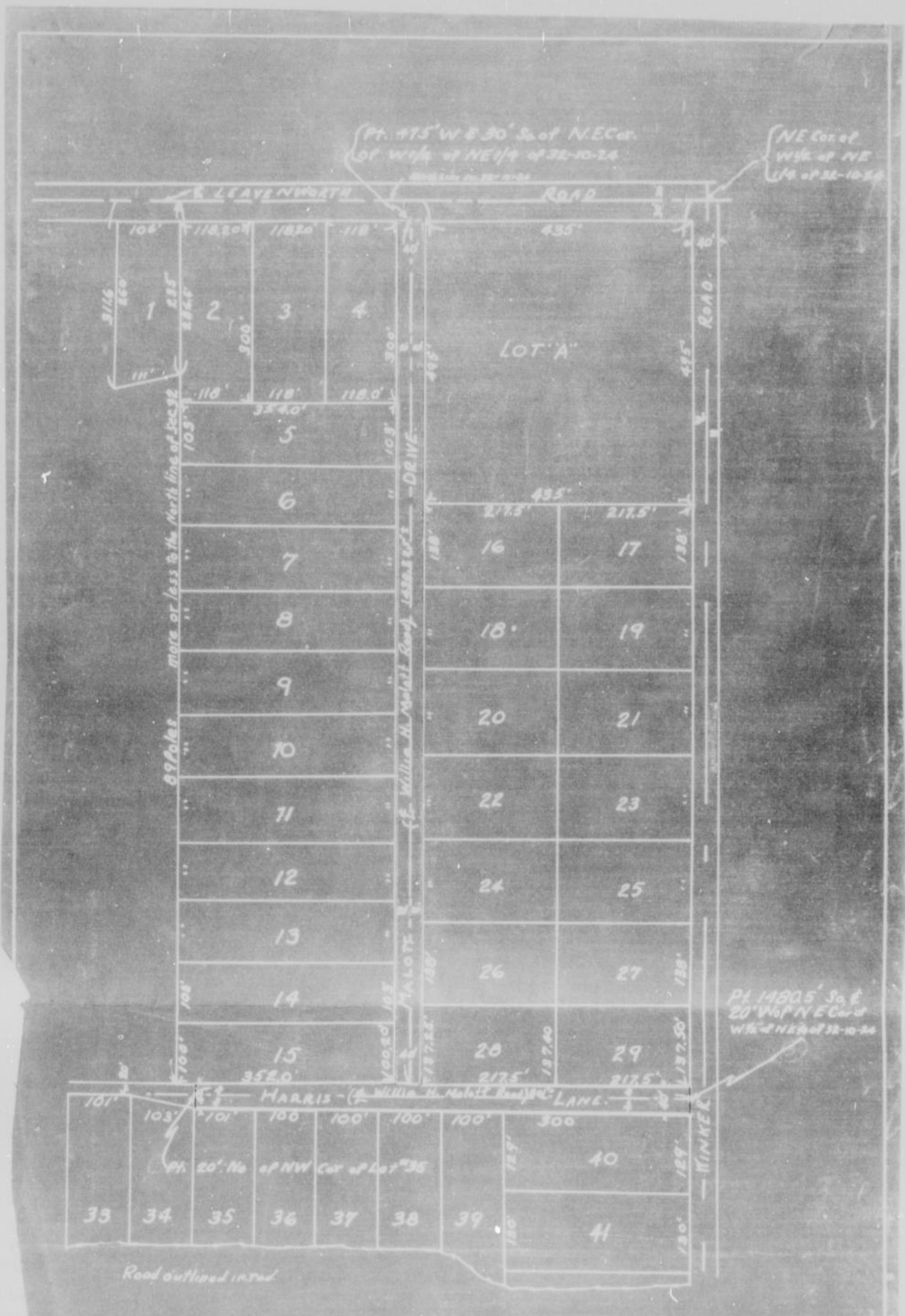
Pursuant to the order of the Board, I met with Frank M. Holcomb, Walter Price and Frank R. Brown viewers, at the place designated, and under the direction of said viewers, proceeded to survey said road as petitioned for, conspicuously marking same throughout, and noting the courses and distances, and I do hereby certify that the following is a correct return of the survey of said road and plat of same, to-wit:

Beginning at a point 475 ft. West and 30 ft. South of the Northeast corner of the West 1/2 of the Northeast 1/4 of Section 32-10-24, said point being located on the South line of the Leavenworth Road and on the center line of Malott Drive as platted in Malott Heights Subdivision in said Sec. 32-10-24, thence South along center line of said Malott Drive 1430.225 more or less feet to the North line of Harris Lane as platted in said Malott Heights Subdivision; also, beginning at a point 1480.5 ft. South and 20 ft. West of said Northeast corner of the West 1/2 of the Northeast 1/4 of said Section 32-10-24, said point being on the west line of the Chris Winker Road and on the center line of Harris Lane as platted in said Malott Heights Subdivision, thence Westerly along the center line of said Harris Lane 801 ft. more or less to a point 20 ft. North of the Northwest corner of Lot No. 35 in said Malott Heights Subdivision.

(Said road is 40 ft. wide, the above described being at center line)


Surveyor's Report

# ROAD RECORD.



N ↑  
 PLAT of  
 Willie H. Malott Road  
 NE 1/4 of Sec. 32-10-24.  
 May 1-1936     Scale 1" = 150'


# ROAD RECORD



PLAT of  
Willie H. Malott Road  
NE 1/4 of Sec. 32-10-24  
May 1-1935 Scale 1" = 150'

# ROAD RECORD,

Willie H. Malott Road  
 (Malott Drive and Harris Lane in Malott Heights Subdivision)



ALSO, upon said 11th day of May 1936, said  
Frank M. Holcomb, Walter Price and Frank R. Brown  
 Viewers, presented to said County Board their several reports, as follows, to-wit:

"Pursuant to Commissioners' Notice, we met at the point of beginning in Guindero  
 Township, on the 1st day of May 1936, and taking to our assistance  
Frank Williams and \_\_\_\_\_

as chain carriers, and \_\_\_\_\_ as marker, proceeded to view the route of  
 the road petitioned for, which was surveyed under our direction by Chilton W. McLaughlin, Jr.  
 County Surveyor, the field notes and plat of which survey are hereto attached and form part of this report, and after careful  
 deliberation we are of the opinion that said road is practicable, and of public utility, and recommend that it be granted, as  
 located and surveyed, and that it be established and opened forty (40) feet wide."

Frank M. Holcomb  
Walter Price  
Frank R. Brown } Viewers

Survey  
 and  
 notes

Report  
 and  
 survey

# WYANDOTTE COUNTY, KANSAS

Viewers' Report  
of Damages  
Claimed and  
Awarded

And further report that the following is a complete list of the names of all persons (Owners, Agents or Guardians) who filed claims with us for damages or compensation, (which said claims are herewith submitted,) by reason of the location and establishment of said proposed road and the amount awarded to each, by us, to-wit:

| NAMES                                    | OWNER, AGENT OR GUARDIAN | FRACTIONAL PART | Sec. | Twp. | R'nge | Acres Appropriated | Am't Claimed | Am't Awarded by Viewers | Commissioners Revision |
|--|--------------------------|-----------------|------|------|-------|--------------------|--------------|-------------------------|------------------------|
| (No damages claimed, no damages allowed) |                          |                 |      |      |       |                    |              |                         |                        |

Petitioner's  
Affidavit of  
Service of  
Notice

ALSO, upon said ..... day of ..... 19....., there was presented to said County Board, the affidavit of ..... one of the petitioners aforesaid, setting forth that due notice of the ..... of said proposed road, together with date of meeting of the Viewers, as per published notice of County Clerk, had been served upon each of the persons noted below, who, as Owners, Agents, or Guardians were all the persons through whose premises said road is proposed to be located, to-wit:

| DATE WHEN NOTICE WAS SERVED | NAME OF PERSON | OWNER AGENT OR GUARDIAN | FRACTIONAL PART | Sec. | Twp. | Range | REMARKS |
|-----------------------------|----------------|-------------------------|-----------------|------|------|-------|---------|
|                             |                |                         |                 |      |      |       |         |

Final Order of  
Board of County  
Commissioners

WHEREUPON, on the 11th day of May, 1936, the following action thereon was had by said Board of County Commissioners, to-wit:

Upon due consideration, no legal objection having been offered against the establishment of said road, and believing the same to be of public utility, it is ORDERED: that the Viewers' Report of View and Report and Plat of Survey be adopted, and that said road be declared located and established as a public highway in accordance therewith; full record thereof to be made in the County Road Record, as the Willie H. Malott Road, and the Trustees of Quindero Township be notified to cause the same to be opened for public travel.

I CERTIFY, that the foregoing is a complete record of the location and establishment of said Willie H. Malott Road, as required by law to be made, and that the above is a complete record of the proceedings had in establishing the above named road.

Howard H. Thorn *A. D. Sutton*  
By A. D. Sutton, Deputy County Clerk.

I, Chilton W. McLaughlin, Jr., County Surveyor of Wyandotte County, Kansas, hereby certify that I notified the Township Trustee of Quindero Township of the action of the Board of County Commissioners in accepting the Willie H. Malott Road and have notified him this 12th day of May, 1936, to open same as provided by law.

*Chilton W. McLaughlin, Jr.*  
County Surveyor.

# ROAD RECORD,

95963 Crane & Company, Topeka

69th Street in Medford Heights  
Henry H. Brooks Road.

BE IT REMEMBERED, That on the 6th day of April 1936, a road petition signed by Henry H. Brooks and others, was presented to the Board of County Commissioners of Wyandotte County, Kansas, praying for the location of a certain road, said petition being as follows:

To the Honorable Board of County Commissioners of Wyandotte County, Kansas.

The undersigned householders of said county, and residing in the vicinity of the road described below, respectfully petition your honorable body to cause a view to be had for the location of a road in said county, as follows:

Beginning at S. E. Corner of Lot 3, Medford Heights, thence North along 69th Street 620 feet more or less in Medford Heights to North line of Medford Heights.

and terminating at

| Names           | Names           | Names           |
|-----------------|-----------------|-----------------|
| Henry H. Brooks | E. J. Baldwin   | John Burnan     |
| C. M. Smith     | P. E. Eakins    | R. E. Gosney    |
| W. I. Dixon     | T. E. Miller    | R. H. Bendure   |
| J. W. Pickrel   | L. E. DeVore    | A. R. Hutchison |
| Fred Guthrie    | Chas. L. Fridge | Jas. Perkins    |

State of Kansas, Wyandotte County, ss.

I, the undersigned, a resident householder of said County and State, of lawful age, do solemnly swear that each and every one of the petitioners whose names are subscribed to the above petition is a resident householder of this county, residing in the vicinity of the road proposed to be viewed, and that said names were each written by the hand of or at the request of said petitioners. So help me God.

Henry H. Brooks Petitioner

Subscribed and sworn to before me this 4th day of April 1936

Howard H. Thorn  
A. D. Sutton, Dep. County Clerk.

**BOND.**

WHEREAS, Henry H. Brooks, as principal petitioner, and others herewith make application to the Board of County Commissioners of said county for a view of a road proposed to be located as herein described.

Now, therefore, we, the undersigned, do bind ourselves firmly, and by these presents promise to pay to the State of Kansas, for the use of said county, the amount of all costs and expenses accruing in case the proceedings had in pursuance of said petition shall not be finally confirmed and established.

Witness our hands this 4th day of April 1936

Henry H. Brooks  
E. J. Baldwin  
J. W. Pickrel

Petition

Names of  
Petitioners

Bond

# WYANDOTTE COUNTY, KANSAS

Approval of  
Bond

WHEREUPON, said bond was approved by the Board, and it appearing to the satisfaction of the Board, that the law had been substantially complied with, it was ordered, that Frank M. Holcomb, Walter Price,  
Frank R. Brown and Chilton W. McLaughlin, Jr.

be appointed viewers of the proposed road, and that they meet in conjunction with the County Surveyor, at the place of beginning designated in the petition, on the 1st day of May 1936 and proceed to view and lay out said road, according to law, giving to all parties a hearing, and make due report of their proceedings to the County Board.

Afterwards, To-wit: On the \_\_\_\_\_ day of \_\_\_\_\_ 19\_\_\_\_  
Howard H. Thorn, County Clerk, presented to said Board his certificate, under seal, setting forth that pursuant to law he had caused public notice of said road to be published in Kansas City News, (a weekly paper, published in Kansas City, Kansas,) for two consecutive weeks and that said notice was so published in said newspaper, on the 24th day of April, 1936, the 1st day of May, 1936, and the \_\_\_\_\_ day of \_\_\_\_\_ 19\_\_\_\_, and had also caused similar notice to be posted to public view upon the bulletin board in his office from 16th of April 1936 to 1st of May, 1936, and similar notices to be posted in the following places, to-wit: from 16th of April, 1936, to May 1st, 1936, at the point of beginning \_\_\_\_\_ and from April 16th, 1936, to May 1st, 1936, at the ending \_\_\_\_\_ and has caused record of same to be made in the County Commissioner's Journal, Vol. \_\_\_\_\_ Page 374

Publication  
Notice

THIS SPACE FOR PUBLICATION NOTICE.

**ROAD NOTICE**  
STATE OF KANSAS,  
Wyandotte County, ss.  
TO WHOM IT MAY CONCERN:  
TAKE NOTICE That a local petition signed by Henry H. Brooks and other householders of Wyandotte Township, in said County, has been presented to the Board of County Commissioners, praying for the location of a road, as follows, to-wit: Beginning SW Corner of Lot 3, Medford Heights, thence North along 69th Street 230 ft. more or less to Medford Heights to North line of Medford Heights.  
And that said Board has appointed Frank M. Holcomb, Walter Price, Frank R. Brown and Chilton W. McLaughlin, Jr. Viewers, who will meet at the point of beginning of said road, as petitioned for on the 1st day of May, 1936, and proceed to view said road, as the law directs, at which time and place all persons interested may attend and have a hearing. In case said viewers fail to meet on the day designated, they may meet on the following day, as provided by law, without further notice.  
WITNESS my hand and the official seal of said County, this 16th day of April, 1936.  
HOWARD H. THORN,  
County Clerk.  
By A. D. STYTON,  
Deputy.  
(First Published April 24, 1936)  
K.C.N. - 2-1

ALSO, upon the 11th day of May 1936, Chilton W. McLaughlin, Jr. County Surveyor presented to said Board his report of said proposed road, with plat and field notes, in words and figures as follows, to-wit:


Pursuant to the order of the Board, I met with Frank M. Holcomb, Walter Price and Frank R. Brown viewers, at the place designated, and under the direction of said viewers, proceeded to survey said road as petitioned for, conspicuously marking same throughout, and noting the courses and distances, and I do hereby certify that the following is a correct return of the survey of said road and plat of same, to-wit: Sixty-ninth (69th) Street as located on the plat of "Medford Heights" in the SW  $\frac{1}{2}$  of the SE  $\frac{1}{4}$  of Section 17-11-24, as recorded in the Register of Deeds office, Wyandotte County, Kansas.....

Surveyor's  
Report



# ROAD RECORD,

69th Street in Medford Heights  
Henry H. Brooks Road



urvey-  
and  
ates

Viewer's Report  
of View and  
Survey

ALSO, upon said 11th day of May 19<sup>36</sup>, said  
 Frank M. Holcomb, Walter Price and Frank R. Brown  
 Viewers, presented to said County Board their several reports, as follows, to-wit:

"Pursuant to Commissioners' Notice, we met at the point of beginning in Wyandotte  
 Township, on the 1st day of May 19<sup>36</sup>, and taking to our assistance  
 and

as chain carriers, and as marker, proceeded to view the route of  
 the road petitioned for, which was surveyed under our direction by Chilton W. McLaughlin, Jr.  
 County Surveyor, the field notes and plat of which survey are hereto attached and form part of this report, and after careful  
 deliberation we are of the opinion that said road is practicable, and of public utility, and recommend that it be granted, as  
 located and surveyed, and that it be established and opened forty (40) feet wide."

Frank M. Holcomb  
 Walter Price  
 Frank R. Brown } Viewers

# WYANDOTTE COUNTY, KANSAS

Viewers' Report of Damages Claimed and Awarded

And further report that the following is a complete list of the names of all persons (Owners, Agents or Guardians) who filed claims with us for damages or compensation, (which said claims are herewith submitted,) by reason of the location and establishment of said proposed road and the amount awarded to each, by us, to-wit:

| NAMES  | OWNER, AGENT OR GUARDIAN | FRACTIONAL PART | Sec. | Twp. | R'nge | Acres Appropriated | Am't Claimed | Am't Awarded by Viewers | Commissioners Revision |
|--|--------------------------|-----------------|------|------|-------|--------------------|--------------|-------------------------|------------------------|
| ----- (No damages claimed, No damages allowed) ----- |                          |                 |      |      |       |                    |              |                         |                        |

Petitioner's Affidavit of Service of Notice

ALSO, upon said ..... day of ..... 19....., there was presented to said County Board, the affidavit of ..... one of the petitioners aforesaid, setting forth that due notice of the ..... of said proposed road, together with date of meeting of the Viewers, as per published notice of County Clerk, had been served upon each of the persons noted below, who, as Owners, Agents, or Guardians were all the persons through whose premises said road is proposed to be located, to-wit:

| DATE WHEN NOTICE WAS SERVED | NAME OF PERSON | OWNER AGENT OR GUARDIAN | FRACTIONAL PART | Sec. | Twp. | Range | REMARKS |
|-----------------------------|----------------|-------------------------|-----------------|------|------|-------|---------|
|                             |                |                         |                 |      |      |       |         |

Final Order of Board of County Commissioners

WHEREUPON, on the 11th day of May, 1936, the following action thereon was had by said Board of County Commissioners, to-wit:

Upon due consideration, no legal objection having been offered against the establishment of said road, and believing the same to be of public utility, it is ORDERED: that the Viewers' Report of View and Report and Plat of Survey be adopted, and that said road be declared located and established as a public highway in accordance therewith; full record thereof to be made in the County Road Record, as the Henry H. Brooks (69th St. in Medford Heights) Road, and the Trustees of Wyandotte Township be notified to cause the same to be opened for public travel.

I CERTIFY, that the foregoing is a complete record of the location and establishment of said.....  
Henry H. Brooks Road, as required by law to be made, and that the above is a complete record of the proceedings had in establishing the above named road.

*Albert S. Sutton*  
 County Clerk.

I, Chilton W. McLaughlin, Jr., County Surveyor of Wyandotte County, Kansas, hereby certify that I notified the Township Trustee of Wyandotte Township of the action of the Board of County Commissioners in accepting the Henry H. Brooks Road and have notified him this 12th day of May, 1936, to open same as provided by law.

*Chilton W. McLaughlin, Jr.*  
 County Surveyor.

# ROAD RECORD,

1905 Crane & Company, Topeka

Extension of Eagle Road, changed to White Eagle Road, Feb. 26, 1940.  
Commissioners Journal "Y" Page 6.

BE IT REMEMBERED, That on the 20th day of July 1936, a road petition signed by T. E. Hughes and 12 others, was presented to the Board of County Commissioners of Wyandotte County, Kansas, praying for the location of a certain road, said petition being as follows:

To the Honorable Board of County Commissioners of Wyandotte County, Kansas.

The undersigned householders of said county, and residing in the vicinity of the road described below, respectfully petition your honorable body to cause a view to be had for the location of a road in said county, as follows:

Beginning at a point thirty three (33) feet north of the Southeast corner of the Northeast Quarter of the Southwest Quarter of Section Twenty-eight (28) Township Ten (10) South, Range Twenty-five (25) East; thence west along a straight line parallel with and thirty three (33) feet north from the south line of said Northeast Quarter of the Southwest Quarter a distance of One thousand one hundred seventy six and two tenths (1176.2) feet; thence along a straight line making an angle of 24 degrees 43 minutes with the last described course produced when measured from west to Northwest a distance on One hundred fifty seven and seven tenths (157.7) feet to a point on the west line of said Northeast Quarter of the Southwest Quarter which point is eighty three (83) feet distant north-easterly at right angles from center line of the right of way of the Missouri Pacific Railroad. Road to be sixty six (66) feet in width, thirty three (33) feet either side of the above described center line.

and terminating at

| Names          | Names        | Names           |
|----------------|--------------|-----------------|
| T. E. Hughes   | Jack Horter  | Walter J. Smith |
| L. Y. Keeton   | A. Gibson    | I. W. Hanson    |
| Louis Bredwell | U. A. Fisher | Am M. Willets   |
| R. E. Rogers   | Sidney Bace  |                 |
| Geo. T. Reeder | John Kropf   |                 |

Names of  
Petitioners

**State of Kansas, Wyandotte County, ss.**

I, the undersigned, a resident householder of said County and State, of lawful age, do solemnly swear that each and every one of the petitioners whose names are subscribed to the above petition is a resident householder of this county, residing in the vicinity of the road proposed to be viewed, and that said names were each written by the hand of or at the request of said petitioners. So help me God.

T. E. Hughes Petitioner

Subscribed and sworn to before me this 18th day of July 1936

Howard H. Thorn County Clerk.  
A. D. Sutton, Dep.

**BOND.**

WHEREAS, \_\_\_\_\_, as principal petitioner, and others herewith make application to the Board of County Commissioners of said county for a view of a road proposed to be \_\_\_\_\_ as herein described.

Bond

Now, therefore, we, the undersigned, do bind ourselves firmly, and by these presents promise to pay to the State of Kansas, for the use of said county, the amount of all costs and expenses accruing in case the proceedings had in pursuance of said petition shall not be finally confirmed and established.

Witness our hands this \_\_\_\_\_ day of \_\_\_\_\_ 19\_\_\_\_\_

T. E. Hughes

# WYANDOTTE COUNTY, KANSAS

Approval of Bond

WHEREUPON, said bond was approved by the Board, and it appearing to the satisfaction of the Board, that the law had been substantially complied with, it was ordered, that.....Frank M. Holcomb.....  
 .....Walter Price.....and.....Frank Brown.....  
 be appointed viewers of the proposed road, and that they meet in conjunction with the County Surveyor, at the place of beginning designated in the petition, on the...14th.....day of.....August.....1936 and proceed to view and lay out said road, according to law, giving to all parties a hearing, and make due report of their proceedings to the County Board.

Publication Notice

Afterwards, To-wit: On the...24th.....day of.....August.....1936.....  
 .....Howard H. Thorn....., County Clerk, presented to said Board his certificate, under seal, setting forth that pursuant to law he had caused public notice of said road to be published in.....The Kansas City News....., (a weekly paper, published in.....Kansas City....., Kansas,) for two consecutive weeks and that said notice was so published in said newspaper, on the...31st.....day of...July....., 1936... the...7th.....day of...August.....1936... and the...14th.....day of...August.....1936... and had also caused similar notice to be posted to public view upon the bulletin board in his office from...July 23rd.....1936... to...August 14th.....1936... and similar notices to be posted in the following places, to-wit: from...July 23rd.....1936... to...August 14th.....1936... at the point of beginning.....and from...July 23rd.....1936... to...August 14th.....1936... at the end.....and has caused record of same to be made in the County Commissioner's Journal, Vol...W.....Page...408.....

THIS SPACE FOR PUBLIC NOTICE.

STATE OF KANSAS  
 WYANDOTTE COUNTY  
 NOTICE TO TAKE NOTICE THAT A PETITION FOR THE LAYING OUT OF A ROAD HAS BEEN FILED IN THE OFFICE OF THE COUNTY COMMISSIONER OF WYANDOTTE COUNTY, KANSAS, ON THE 14TH DAY OF AUGUST, 1936, BY FRANK M. HOLCOMB, WALTER PRICE AND FRANK BROWN, PETITIONERS, FOR THE LAYING OUT OF A ROAD AS FOLLOWS: BEGINNING AT A POINT 33 FEET NORTH OF THE SOUTHEAST CORNER OF THE NORTHEAST 1/4 OF THE SOUTHWEST 1/4 OF SECTION 28-10-25; THENCE WEST ALONG A STRAIGHT LINE PARALLEL WITH AND 33 FEET NORTH FROM THE SOUTH LINE OF SAID NORTHEAST 1/4 OF THE SOUTHWEST 1/4 A DISTANCE OF 1176.2 FEET TO A POINT 83 FEET NORTHERLY AND AT RIGHT ANGLES TO THE CENTER LINE OF THE MISSOURI PACIFIC RAILROAD RIGHT-OF-WAY; THENCE NORTH 65 DEGREES-17 MINUTES WEST ALONG A LINE 83 FEET NORTHERLY AND PARALLEL TO SAID CENTER LINE OF SAID RAILROAD RIGHT-OF-WAY 157.7 FEET TO THE WEST LINE OF SAID NORTHEAST 1/4 OF SAID SOUTHWEST 1/4 OF SAID SECTION 28-10-25. ROAD TO BE 66 FEET IN WIDTH, 33 FEET ON EITHER SIDE OF THE ABOVE DESCRIBED CENTER LINE.

FRANK M. HOLCOMB, WALTER PRICE AND FRANK BROWN, PETITIONERS.

HOWARD H. THORN, COUNTY CLERK.

for two consecutive weeks and that said notice was so published in said newspaper, on the...31st.....day of...July....., 1936... the...7th.....day of...August.....1936... and the...14th.....day of...August.....1936... and had also caused similar notice to be posted to public view upon the bulletin board in his office from...July 23rd.....1936... to...August 14th.....1936... and similar notices to be posted in the following places, to-wit: from...July 23rd.....1936... to...August 14th.....1936... at the point of beginning.....and from...July 23rd.....1936... to...August 14th.....1936... at the end.....and has caused record of same to be made in the County Commissioner's Journal, Vol...W.....Page...408.....

Surveyor's Report

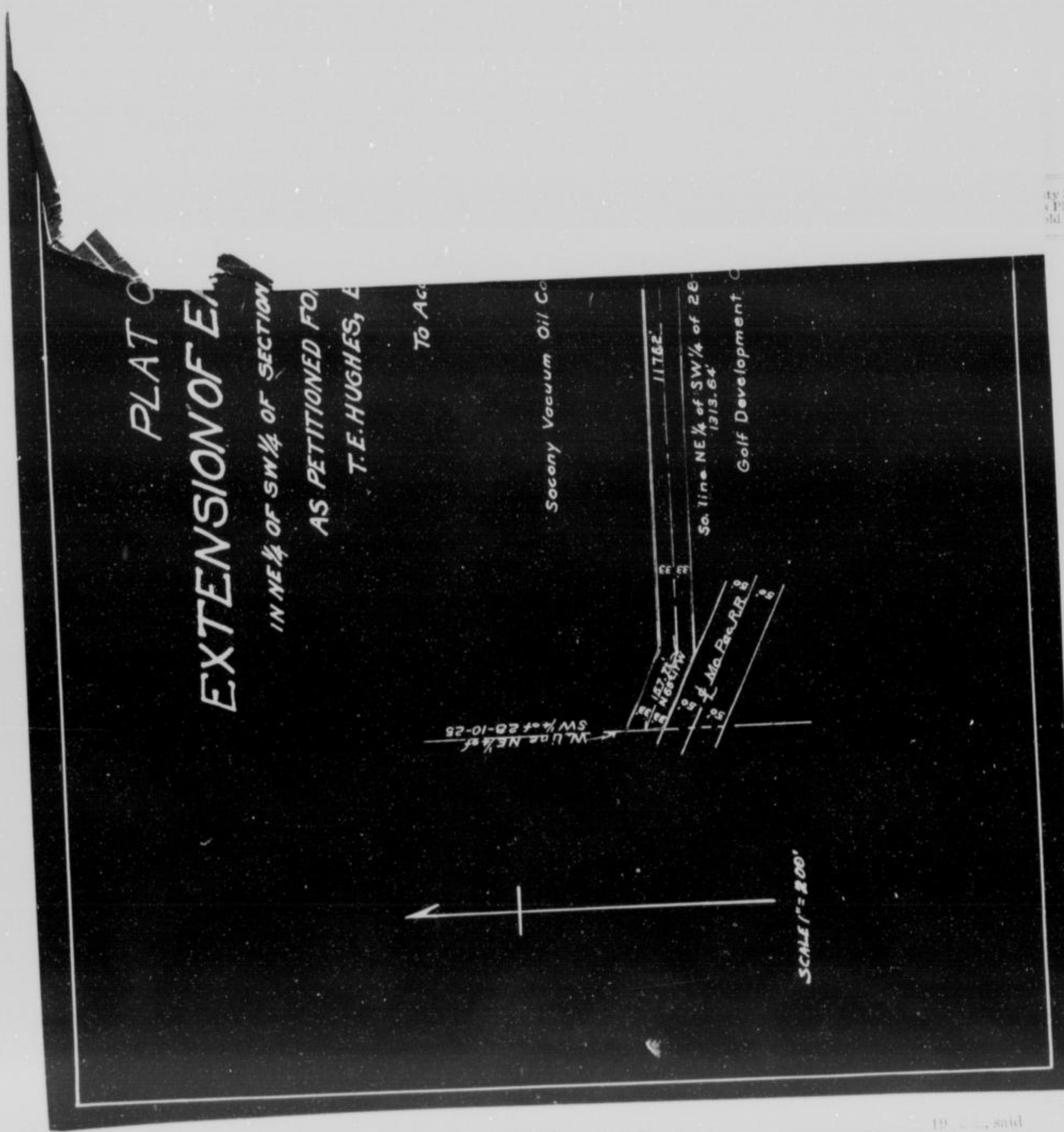
On the...24th.....day of...August.....1936... Chilton W. McLaughlin, Jr. Surveyor presented to said Board his report of said proposed road, with plat and field notes, in words and figures as follows, to-wit:

Pursuant to the order of the Board, I met with.....Frank M. Holcomb, Walter Price,..... and.....Frank Brown.....viewers, at the place designated, and under the direction of said viewers, proceeded to survey said road as petitioned for, conspicuously marking same throughout, and noting the courses and distances, and I do hereby certify that the following is a correct return of the survey of said road and plat of same, to-wit: Beginning at a point 33 feet North of the Southeast corner of the Northeast 1/4 of the Southwest 1/4 of Section 28-10-25; thence west along a straight line parallel with and 33 feet north from the south line of said Northeast 1/4 of the Southwest 1/4 a distance of 1176.2 feet to a point 83 feet northerly and at right angles to the center line of the Missouri Pacific Railroad Right-of-Way; thence North 65 degrees-17 minutes West along a line 83 feet Northerly and parallel to said center line of said Railroad Right-of-Way 157.7 feet to the West line of said Northeast 1/4 of said Southwest 1/4 of said Section 28-10-25. Road to be 66 feet in width, 33 feet on either side of the above described center line.

# ROAD RECORD,

Estimated road width (to be determined)

County Surveyor's Plat and Field Notes



ALSO, upon said \_\_\_\_\_ day of \_\_\_\_\_, 19\_\_\_\_, said \_\_\_\_\_ and \_\_\_\_\_ Viewers, presented to said County Board their several reports, as follows, to-wit:

"Pursuant to Commissioners' Notice, we met at the \_\_\_\_\_ of \_\_\_\_\_ Township, on the \_\_\_\_\_ day of \_\_\_\_\_, 19\_\_\_\_, and taking to our assistance \_\_\_\_\_ and \_\_\_\_\_ as marker, proceeded to view the route of the road petitioned for, which was surveyed under our direction by \_\_\_\_\_ County Surveyor, the field notes and plat of which survey are hereto attached and form part of this report, and after careful deliberation we are of the opinion that said road is practicable, \_\_\_\_\_ of public utility, and recommend that it be granted, as located and surveyed, and that it be established and marked \_\_\_\_\_ feet wide."

Viewers


# PLAT OF EXTENSION OF EAGLE ROAD

IN NE 1/4 OF SW 1/4 OF SECTION 28-10-28

AS PETITIONED FOR BY  
T.E. HUGHES, ET AL.

To Accompany report of

*C. W. McLaughlin*  
COUNTY SURVEYOR



# WYANDOTTE COUNTY, KANSAS

Viewers' Report of Damages Claimed and Awarded

And further report that the following is a complete list of the names of all persons (Owners, Agents or Guardians) who filed claims with us for damages or compensation, (which said claims are herewith submitted,) by reason of the location and establishment of said proposed road and the amount awarded to each, by us, to-wit:

| NAMES   | OWNER, AGENT OR GUARDIAN | FRACTIONAL PART | Sec. | Twp. | R'nge | Acres Appropriated | Am't Claimed | Am't Awarded by Viewers | Commissioners Revision |
|---|--------------------------|-----------------|------|------|-------|--------------------|--------------|-------------------------|------------------------|
| (Land donated by owners)<br>NO DAMAGES CLAIMED AND NO DAMAGES ALLOWED |                          |                 |      |      |       |                    |              |                         |                        |

Petitioner's Affidavit of Service of Notice

ALSO, upon said 24th day of August 1936, there was presented to said County Board, the affidavit of T. E. Hughes by H. N. Higgins one of the petitioners aforesaid, setting forth that due notice of the view of said proposed road, together with date of meeting of the Viewers, as per published notice of County Clerk, had been served upon each of the persons noted below, who, as Owners, Agents, or Guardians were all the persons through whose premises said road is proposed to be located, to-wit:

| DATE WHEN NOTICE WAS SERVED | NAME OF PERSON   | OWNER AGENT OR GUARDIAN | FRACTIONAL PART  | Sec. | Twp. | Range | REMARKS |
|-----------------------------|--|-------------------------|------------------|------|------|-------|---------|
|                             | President of Board of Directors<br>The Fairfax Drainage Dist,<br>Wyandotte County, Kansas. |                         | NE 1/4 of SW 1/4 | 28   | 10   | 25    |         |
|                             | Mr. Irwin, Pres., White Eagle Oil Corp, the operating division of Socony Vacuum Oil Co.    |                         | NE 1/4 of SW 1/4 | 28   | 10   | 25    |         |

Final Order of Board of County Commissioners

WHEREUPON, on the 24th day of August 1936, the following action thereon was had by said Board of County Commissioners, to-wit:

Upon due consideration, no legal objection having been offered against the establishment of said road, and believing the same to be of public utility, it is ORDERED: that the Viewers' Report of View and Report and Plat of Survey be adopted, and that said road be declared located and established as a public highway in accordance therewith; full record thereof to be made in the County Road Record, as the Extension of Eagle Road (by T. E. Hughes) and the Trustees of Quindaro Township be notified to cause the same to be opened for public travel.

I CERTIFY, that the foregoing is a complete record of the location and establishment of said Extension of Eagle Road (by T. E. Hughes) Road, as required by law to be made, and that the above is a complete record of the proceedings had in establishing the above named road.

*Howard H. Marx*  
County Clerk.

I, Chilton W. McLaughlin, Jr., County Surveyor of Wyandotte County, Kansas, hereby certify that I notified the Township Trustee of Quindaro Township of the action of the Board of County Commissioners in accepting the Extension of Eagle Road and have notified him this 24th day of August 1936, to open same as provided by law.

County Surveyor.

# ROAD RECORD,

95983 Crane & Company, Topeka

John M. Rankin Road.

BE IT REMEMBERED, That on the 4th day of March 19 37, a road petition signed by John M. Rankin and others, was presented to the Board of County Commissioners of Wyandotte County, Kansas, praying for the location of a certain road, said petition being as follows:

To the Honorable Board of County Commissioners of Wyandotte County, Kansas.

The undersigned householders of said county, and residing in the vicinity of the road described below, respectfully petition your honorable body to cause a view to be had for the location of a road in said county, as follows:

Beginning at a point on the center line of Oakland Avenue extended West from the Edith L. Rankin Addition in the Southeast 1/4 of Section 1-11-24, said point of beginning on Oakland Avenue being 240 feet East of a line 70 poles West of the East line of said Section 1-11-24; thence North 220 feet.

and terminating at

| Names           | Names           | Names              |
|-----------------|-----------------|--------------------|
| Ralph S. Tarter | H. Poffinbarger | H. T. Jackson      |
| E. J. Young (?) | F. H. Brown     | A. A. Young        |
| R. S. Baker     | L. J. Lynott    | Marietta Gillispie |
| J. T. Ramsay    | H. A. Price     | D. J. Merilott     |
| V. L. Williams  | J. B. Wilson    | John M. Rankin     |
| C. N. Ettinger  | Wm. P. Weeks    |                    |

State of Kansas, Wyandotte County, ss.

I, the undersigned, a resident householder of said County and State, of lawful age, do solemnly swear that each and every one of the petitioners whose names are subscribed to the above petition is a resident householder of this county, residing in the vicinity of the road proposed to be viewed, and that said names were each written by the hand of or at the request of said petitioners. So help me God.

John M. Rankin Petitioner

Subscribed and sworn to before me this 25th day of May 19 36

Howard B. Thorn  
By A. D. Sutton, Deputy County Clerk.

**BOND.**

WHEREAS, John M. Rankin, as principal petitioner, and others herewith make application to the Board of County Commissioners of said county for a view of a road proposed to be located as herein described.

Now, therefore, we, the undersigned, do bind ourselves firmly, and by these presents promise to pay to the State of Kansas, for the use of said county, the amount of all costs and expenses accruing in case the proceedings had in pursuance of said petition shall not be finally confirmed and established.

Witness our hands this 25th day of May 19 36

John M. Rankin

Guy A. Gray

Petition

Names of Petitioners

Bond



# WYANDOTTE COUNTY, KANSAS

Approval of Bond

WHEREUPON, said bond was approved by the Board, and it appearing to the satisfaction of the Board, that the law had been substantially complied with, it was ordered, that Frank M. Holcomb, Walter Price

and Frank A. Brown be appointed viewers of the proposed road, and that they meet in conjunction with the County Surveyor, at the place of beginning designated in the petition, on the 9th day of April 1937 and proceed to view and lay out said road, according to law, giving to all parties a hearing, and make due report of their proceedings to the County Board.

Afterwards, To-wit: On the 10th day of June 1937 Howard A. Thorn, County Clerk, presented to said

Board his certificate, under seal, setting forth that pursuant to law he had caused public notice of said road to be published in Kansas City News, (a weekly paper, published in Kansas City, Kansas.)

for two consecutive weeks and that said notice was so published in said newspaper, on the 19th day of March, 1937, the 26th day of March 1937, and the 19th day of March, 1937, and had also caused similar notice to be posted to public view upon the bulletin board in his office from 19th day of March 1937 to 9th day of April 1937, and similar notices to be posted in the following places, to-wit: from 19th day of March 1937, to 9th day of April 1937, at the point of beginning and from 19th day of March 1937, to 9th day of April 1937, at the end and has caused record of same to be made in the County Commissioner's Journal, Vol. \_\_\_\_\_ Page \_\_\_\_\_

THIS SPACE FOR PUBLICATION NOTICE.

STATE OF KANSAS,  
 Wyandotte County,  
 TO WHOM IT MAY CONCERN:  
 TAKE NOTICE That a legal petition signed by John E. Rankin and other householders of Wyandotte Township, in said County, has been presented to the Board of County Commissioners, praying for the location of a road, as follows, viz:  
 Beginning at a point on the center line of Oakland Avenue extended west from the Edith L. Rankin Addition to the SE 1/4 of Section 1, Township 11, Range 24, said point of the beginning on Oakland Avenue being 240 feet East of a line 70 poles West of the East line of said Section 1, Township 11, Range 24, thence North 220 feet.  
 And that said Board has appointed Frank M. Holcomb, Walter Price, Frank A. Brown and Charles W. McLaughlin Jr., Viewers, who will meet at the point of beginning of said road as petitioned for on the 9th day of April, 1937, and proceed to view said road, at the law directed, at which time and place all persons interested may attend and have a hearing. It may said Viewers fail to meet on the day designated, they may meet on the following day, as provided by law, without further notice.  
 WITNESS my hand and the official seal of said County, this 2nd day of March, 1937.  
 HOWARD A. THORN,  
 County Clerk.  
 (SEAL) By ALBERT D. BUTTON,  
 Deputy.  
 (First Published March 19, 1937)  
 K.C.N.—21—4-28

Publication Notice

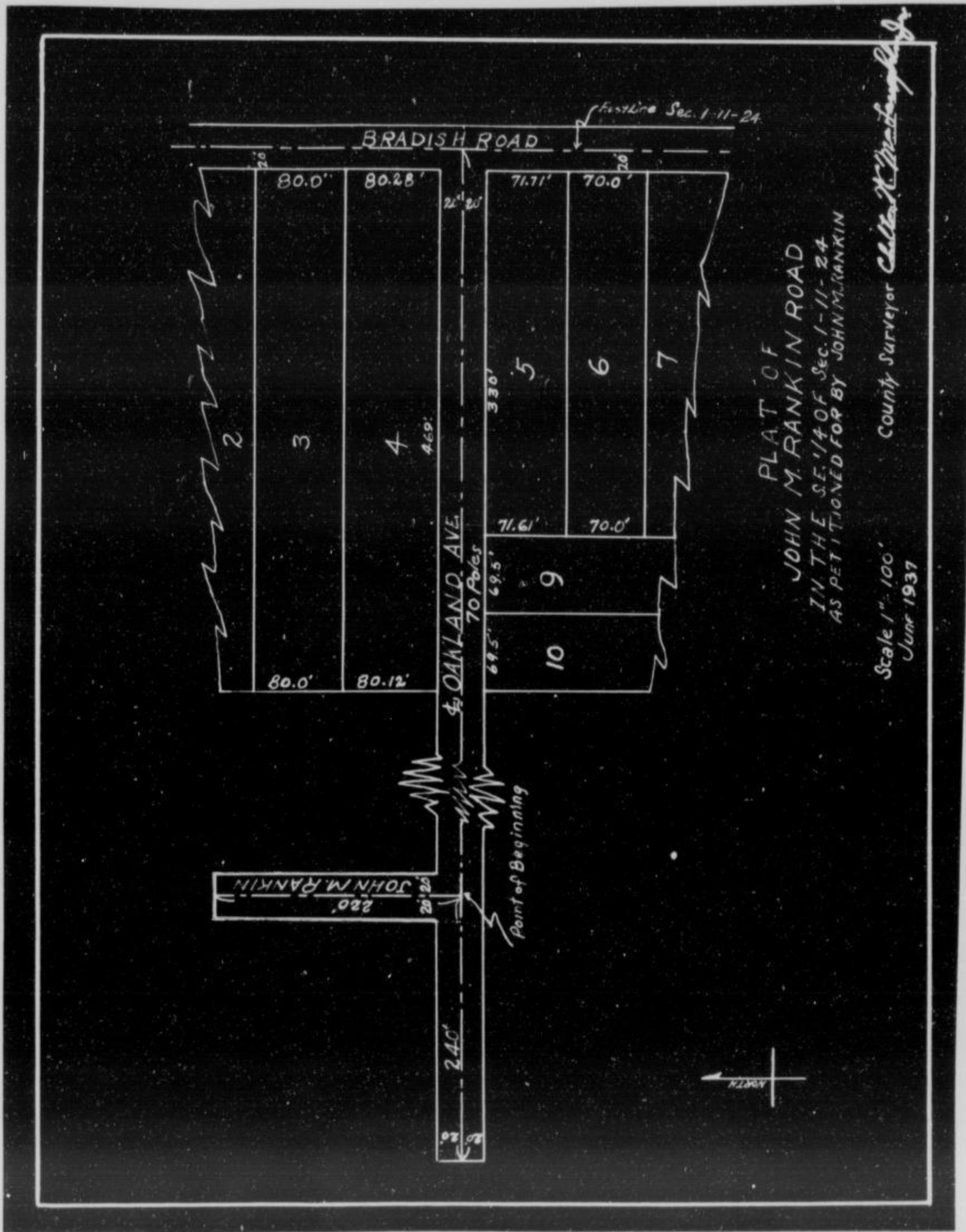
ALSO, upon the 10th day of June 1937, County Surveyor presented to said Board his report of said proposed road, with plat and field notes, in words and figures as follows, to-wit:

Pursuant to the order of the Board, I met with Frank M. Holcomb, Walter Price and Frank A. Brown viewers, at the place designated, and under the direction of said viewers, proceeded to survey said road as petitioned for, conspicuously marking same throughout, and noting the courses and distances, and I do hereby certify that the following is a correct return of the survey of said road and plat of same, to-wit:

Beginning at a point on the center line of Oakland Avenue extended West from the Edith L. Rankin Addition in the Southeast 1/4 of the Section 1-11-24, said point of the beginning on Oakland Avenue being 240 feet East of a line 70 poles West of the East line of said Section 1-11-24, thence North 220 feet.

Surveyor's Report

# ROAD RECORD,



County Surveyor  
of Plat and  
Field Notes

PLAT OF  
JOHN M. RANKIN ROAD  
IN THE SE 1/4 OF SEC. 1-11-24  
AS PETITIONED FOR BY JOHN M. RANKIN

County Surveyor *Charles H. MacLaughlin, Jr.*  
Scale 1" = 100'  
June 1937

Viewer's Report  
of View and  
Survey

ALSO, upon said \_\_\_\_\_ day of \_\_\_\_\_, 19\_\_\_\_, said \_\_\_\_\_  
 \_\_\_\_\_ and \_\_\_\_\_  
 Viewers, presented to said County Board their second reports, as follows, to-wit:  
 "Pursuant to Comrade's Notice, we met at the \_\_\_\_\_ of \_\_\_\_\_  
 Township, on the \_\_\_\_\_ day of \_\_\_\_\_, 19\_\_\_\_, and taking to our assistance  
 \_\_\_\_\_ and  
 \_\_\_\_\_ as markers, proceeded to view the route of  
 the road petitioned for, which was surveyed under our direction by \_\_\_\_\_  
 County Surveyor, the field notes and plat of which survey are hereto attached and form part of this report, and after careful  
 deliberation we are of the opinion that said road is practicable, and of public use, and recommend that it be granted, as  
 located and surveyed, and that it be established and opened."  
 \_\_\_\_\_  
 \_\_\_\_\_  
 \_\_\_\_\_

# WYANDOTTE COUNTY, KANSAS

Viewers' Report of Damages Claimed and Awarded

And further report that the following is a complete list of the names of all persons (Owners, Agents or Guardians) who filed claims with us for damages or compensation, (which said claims are herewith submitted,) by reason of the location and establishment of said proposed road and the amount awarded to each, by us, to-wit:

| NAMES                                     | OWNER, AGENT OR GUARDIAN | FRACTIONAL PART | Sec. | Twp. | R'ng | Acres Appropriated | Am't Claimed | Am't Awarded by Viewers | Commissioners Revision |
|---|--------------------------|-----------------|------|------|------|--------------------|--------------|-------------------------|------------------------|
| (No damages claimed - no damages allowed) |                          |                 |      |      |      |                    |              |                         |                        |

Petitioner's Affidavit of Service of Notice

ALSO, upon said.....day of.....19....., there was presented to said County Board, the affidavit of.....one of the petitioners aforesaid, setting forth that due notice of the.....of said proposed road, together with date of meeting of the Viewers, as per published notice of County Clerk, had been served upon each of the persons noted below, who, as Owners, Agents, or Guardians were all the persons through whose premises said road is proposed to be located, to-wit:

| DATE WHEN NOTICE WAS SERVED               | NAME OF PERSON | OWNER AGENT OR GUARDIAN | FRACTIONAL PART | Sec. | Twp. | Range | REMARKS |
|---|----------------|-------------------------|-----------------|------|------|-------|---------|
| (No damages claimed - no damages allowed) |                |                         |                 |      |      |       |         |

Final Order of Board of County Commissioners

WHEREUPON, on the.....10th.....day of.....June.....19.....37, the following action thereon was had by said Board of County Commissioners, to-wit:

Upon due consideration, no legal objection having been offered against the establishment of said road, and believing the same to be of public utility, it is ORDERED: that the Viewers' Report of View and Report and Plat of Survey be adopted, and that said road be declared located and established as a public highway in accordance therewith; full record thereof to be made in the County Road Record, as the.....John M. Rankin.....Road, and the Trustees of.....Wyandotte.....Township be notified to cause the same to be opened for public travel.

I CERTIFY, that the foregoing is a complete record of the location and establishment of said.....  
.....John M. Rankin.....Road, as required by law to be made, and that the above is a complete record of the proceedings had in establishing the above named road.

*[Signature]*  
County Clerk.  
*A. S. Sutton, Dep.*

I,.....Chilton W. McLaughlin, Jr.....County Surveyor of Wyandotte County, Kansas, hereby certify that I notified the Township Trustee of.....Wyandotte.....Township of the action of the Board of County Commissioners in accepting the.....John M. Rankin.....Road and have notified him this.....11th.....day of.....June.....19.....37, to open same as provided by law.

*Chilton W. McLaughlin, Jr.*  
County Surveyor.

# ROAD RECORD,

95903 Crane & Company, Topeka

..... Road.

BE IT REMEMBERED, That on the..... day of..... 19....., a road petition signed by ..... and..... others, was presented to the Board of County Commissioners of Wyandotte County, Kansas, praying for the..... of a certain road, said petition being as follows:

To the Honorable Board of County Commissioners of Wyandotte County, Kansas.

The undersigned householders of said county, and residing in the vicinity of the road described below, respectfully petition your honorable body to cause a view to be had for the..... of a road in said county, as follows:

Beginning at.....  
.....  
.....  
.....  
.....

and terminating at.....

| Names | Names | Names |
|-------|-------|-------|
| ..... | ..... | ..... |
| ..... | ..... | ..... |
| ..... | ..... | ..... |
| ..... | ..... | ..... |
| ..... | ..... | ..... |
| ..... | ..... | ..... |
| ..... | ..... | ..... |
| ..... | ..... | ..... |
| ..... | ..... | ..... |
| ..... | ..... | ..... |

State of Kansas, Wyandotte County, ss.

I, the undersigned, a resident householder of said County and State, of lawful age, do solemnly swear that each and every one of the petitioners whose names are subscribed to the above petition is a resident householder of this county, residing in the vicinity of the road proposed to be viewed, and that said names were each written by the hand of or at the request of said petitioners. So help me God.

..... Petitioner

Subscribed and sworn to before me this..... day of..... 19.....

.....  
County Clerk.

### BOND.

WHEREAS,....., as principal petitioner, and others herewith make application to the Board of County Commissioners of said county for a view of a road proposed to be..... as herein described.

Now, therefore, we, the undersigned, do bind ourselves firmly, and by these presents promise to pay to the State of Kansas, for the use of said county, the amount of all costs and expenses accruing in case the proceedings had in pursuance of said petition shall not be finally confirmed and established.

Witness our hands this..... day of..... 19.....

Petition

Names of  
Petitioners

Bond

# WYANDOTTE COUNTY, KANSAS

Approval of  
Bond

WHEREUPON, said bond was approved by the Board, and it appearing to the satisfaction of the Board, that the law had been substantially complied with, it was ordered, that.....

..... and .....  
be appointed viewers of the proposed road, and that they meet in conjunction with the County Surveyor, at the place of beginning designated in the petition, on the..... day of..... 19..... and proceed to view and lay out said road, according to law, giving to all parties a hearing, and make due report of their proceedings to the County Board.

Afterwards, To-wit: On the..... day of..... 19.....  
....., County Clerk, presented to said Board his certificate, under seal, setting forth that pursuant to law he had caused public notice of said road to be published in..... (a weekly paper, published in....., Kansas)

THIS SPACE FOR PUBLICATION NOTICE.

for two consecutive weeks and that said notice was so published in said newspaper, on the..... day of....., 19....., the..... day of..... 19....., and the..... day of..... 19....., and had also caused similar notice to be posted to public view upon the bulletin board in his office from..... 19..... to....., 19....., and similar notices to be posted in the following places, to-wit: from..... 19....., to..... 19....., at..... and from..... 19....., to..... 19....., at..... and has caused record of same to be made in the County Commissioner's Journal, Vol..... Page.....

ALSO, upon the..... day of..... 19....., County Surveyor presented to said Board his report of said proposed road, with plat and field notes, in words and figures as follows, to-wit:

Pursuant to the order of the Board, I met with..... and..... viewers, at the place designated, and under the direction of said viewers, proceeded to survey said road as petitioned for, conspicuously marking same throughout, and noting the courses and distances, and I do hereby certify that the following is a correct return of the survey of said road and plat of same, to-wit:

Publication  
Notice

Surveyor's  
Report

# ROAD RECORD,

95963 Crane & Company, Topeka

..... Road.

BE IT REMEMBERED, That on the..... day of..... 19....., a road petition signed by..... and..... others, was presented to the Board of County Commissioners of Wyandotte County, Kansas, praying for the..... of a certain road, said petition being as follows:

To the Honorable Board of County Commissioners of Wyandotte County, Kansas.

The undersigned householders of said county, and residing in the vicinity of the road described below, respectfully petition your honorable body to cause a view to be had for the..... of a road in said county, as follows:

Beginning at .....

.....  
.....  
.....  
.....  
.....

and terminating at.....

| Names | Names | Names |
|-------|-------|-------|
| ..... | ..... | ..... |
| ..... | ..... | ..... |
| ..... | ..... | ..... |
| ..... | ..... | ..... |
| ..... | ..... | ..... |
| ..... | ..... | ..... |
| ..... | ..... | ..... |
| ..... | ..... | ..... |
| ..... | ..... | ..... |
| ..... | ..... | ..... |

Petition

Names of Petitioners

**State of Kansas, Wyandotte County, ss.**

I, the undersigned, a resident householder of said County and State, of lawful age, do solemnly swear that each and every one of the petitioners whose names are subscribed to the above petition is a resident householder of this county, residing in the vicinity of the road proposed to be viewed, and that said names were each written by the hand of or at the request of said petitioners. So help me God.

..... Petitioner

Subscribed and sworn to before me this..... day of..... 19.....

..... County Clerk.

**BOND.**

WHEREAS,....., as principal petitioner, and others herewith make application to the Board of County Commissioners of said county for a view of a road proposed to be..... as herein described.

Bond

Now, therefore, we, the undersigned, do bind ourselves firmly, and by these presents promise to pay to the State of Kansas, for the use of said county, the amount of all costs and expenses accruing in case the proceedings had in pursuance of said petition shall not be finally confirmed and established.

Witness our hands this..... day of..... 19.....

.....  
.....  
.....

# WYANDOTTE COUNTY, KANSAS

Approval of Bond

WHEREUPON, said bond was approved by the Board, and it appearing to the satisfaction of the Board, that the law had been substantially complied with, it was ordered, that.....  
 ..... and.....  
 be appointed viewers of the proposed road, and that they meet in conjunction with the County Surveyor, at the place of beginning designated in the petition, on the.....day of.....19.....and proceed to view and lay out said road, according to law, giving to all parties a hearing, and make due report of their proceedings to the County Board.

Afterwards, To-wit: On the.....day of.....19.....  
 ....., County Clerk, presented to said Board his certificate, under seal, setting forth that pursuant to law he had caused public notice of said road to be published in....., (a weekly paper, published in....., Kansas,)

THIS SPACE FOR PUBLICATION NOTICE.

for two consecutive weeks and that said notice was so published in said newspaper, on the.....day of....., 19....., the.....day of.....19....., and the.....day of.....19....., and had also caused similar notice to be posted to public view upon the bulletin board in his office from.....19..... to....., 19....., and similar notices to be posted in the following places, to-wit: from.....19....., to.....19....., at.....and from.....19....., to.....19....., at.....and has caused record of same to be made in the County Commissioner's Journal, Vol.....Page.....

ALSO, upon the.....day of.....19....., County Surveyor presented to said Board his report of said proposed road, with plat and field notes, in words and figures as follows, to-wit:

Pursuant to the order of the Board, I met with.....and.....viewers, at the place designated, and under the direction of said viewers, proceeded to survey said road as petitioned for, conspicuously marking same throughout, and noting the courses and distances, and I do hereby certify that the following is a correct return of the survey of said road and plat of same, to-wit:

Publication Notice

Surveyor's Report

# ROAD RECORD,

1923 Crane & Company, Topeka

Fielding J. Taylor  
(Harrison Avenue in Friedberg Heights Subdivision)

Relocation

Road Vacation

BE IT REMEMBERED, That on the 22<sup>nd</sup> day of April 1937, a road petition

signed by Fielding J. Taylor and others, was presented to the Board of County Commissioners of Wyandotte County, Kansas, praying for the relocation & vacation of a certain road, said petition being as follows:

To the Honorable Board of County Commissioners of Wyandotte County, Kansas.

The undersigned householders of said county, and residing in the vicinity of the road described below, respectfully petition your honorable body to cause a view to be had for the relocation and vacation road in said county, as follows:

Beginning at a point 20 feet North of the NE Corner of Lot #55 in Friedberg Heights Sub-division in the SE 1/4 of Section 27-10-24; thence due West to a point on the East line of Malott County Road; 132 feet North of the SW Corner of Lot #47 in said Friedberg Heights Subdivision. Also, to vacate all of Harrison Avenue in said Friedberg Heights Subdivision not included in the above description.

and terminating at

| Names              | Names           | Names         |
|--------------------|-----------------|---------------|
| Fielding J. Taylor | E. L. Schlenker | C. L. Piper   |
| Arvid N. Johnson   | L. C. Fuller    | Ray Riedesel  |
| Claude Pitts       | Floyd Storey    | Harry Wiker   |
| O. G. Hall         | E. O. Brown     | N. C. Sherer  |
| Fred P. Pool       | Jake Barker     | J. L. Dickson |
|                    | Chas. Malott    |               |

State of Kansas, Wyandotte County, ss.

I, the undersigned, a resident householder of said County and State, of lawful age, do solemnly swear that each and every one of the petitioners whose names are subscribed to the above petition is a resident householder of this county, residing in the vicinity of the road proposed to be viewed, and that said names were each written by the hand of or at the request of said petitioners. So help me God.

Fielding J. Taylor Petitioner

Subscribed and sworn to before me this 22nd day of March 1937

Howard H. Thorn  
A. D. Sutton, Dep County Clerk.

### BOND.

WHEREAS, as principal petitioner, and others herewith make application to the Board of County Commissioners of said county for a view of a road proposed to be as herein described.

Now, therefore, we, the undersigned, do bind ourselves firmly, and by these presents promise to pay to the State of Kansas, for the use of said county, the amount of all costs and expenses accruing in case the proceedings had in pursuance of said petition shall not be finally confirmed and established.

Witness our hands this day of 19

Fielding J. Taylor

Gov. Virden

Petition

Names of Petitioners

Bond



# WYANDOTTE COUNTY, KANSAS

Approval of Bond

WHEREUPON, said bond was approved by the Board, and it appearing to the satisfaction of the Board, that the law had been substantially complied with, it was ordered, that Frank M. Holcomb, Walter Price,  
Frank R. Brown and Chilton W. McLaughlin, Jr.

be appointed viewers of the proposed road, and that they meet in conjunction with the County Surveyor, at the place of beginning designated in the petition, on the 7th day of May 1937 and proceed to view and lay out said road, according to law, giving to all parties a hearing, and make due report of their proceedings to the County Board.

Afterwards, To-wit: On the \_\_\_\_\_ day of \_\_\_\_\_ 19\_\_\_\_  
Howard H. Thorn, County Clerk, presented to said Board his certificate, under seal, setting forth that pursuant to law he had caused public notice of said road to be published in Kansas City News, (a weekly paper, published in Kansas City, Kansas,) for two consecutive weeks and that said notice was so published in said newspaper, on the 16th day of April, 1937, the 23rd day of April, 1937, and the \_\_\_\_\_ day of \_\_\_\_\_ 19\_\_\_\_, and had also caused similar notice to be posted to public view upon the bulletin board in his office from April 16th, 1937 to May 7th, 1937, and similar notices to be posted in the following places, to-wit: from \_\_\_\_\_ April 16th, 1937, to May 7th, 1937, at the point of beginning \_\_\_\_\_ and from \_\_\_\_\_ April 16th, 1937, to May 7th, 1937, at the end \_\_\_\_\_ and has caused record of same to be made in the County Commissioner's Journal, Vol. \_\_\_\_\_ Page \_\_\_\_\_

Publication Notice

THIS SPACE FOR PUBLICATION NOTICE.

**ROAD NOTICE**  
STATE OF KANSAS,  
Wyandotte County, ss.  
TO WHOM IT MAY CONCERN:  
TAKE NOTICE, That a legal petition signed by Faiding J. Taylor and other householders of Quindaro Township, in said County, has been presented to the Board of County Commissioners, praying for the Relocation and Vacation of a Road, as follows, viz:  
Beginning at point 20 feet North of the NE corner of Lot 55 in Friedberg Heights Subdivision in the SE 1/4 of Section 27, Township 16, Range 24, thence due West to a point on the East line of Malott County Road, 132 feet North of the SW corner of Lot 47 in said Friedberg Heights Subdivision; Also, to vacate all of Harrison Ave. in said Friedberg Heights Subdivision not included in the above description.  
And that said Board has appointed Frank M. Holcomb, Walter Price, Frank R. Brown and Chilton W. McLaughlin, Jr., Viewers, who will meet at the point of beginning of said road, as petitioned for on the 7th day of May, 1937, and proceed to view said road, as the law directs, at which time and place all persons interested may attend and have a hearing. In case said Viewers fail to meet on the day designated, they may meet on the following day, as provided by law, without further notice.  
WITNESS my hand and the official seal of said County, this 15th day of April, 1937.  
HOWARD H. THORN,  
County Clerk.  
By ALBERT D. SUTTON,  
Deputy.  
(First Published April 16, 1937)  
K.C.N.—R.—422

ALSO, upon the 6th day of July 1937, Chilton W. McLaughlin, Jr.

County Surveyor presented to said Board his report of said proposed road, with plat and field notes, in words and figures as follows, to-wit:

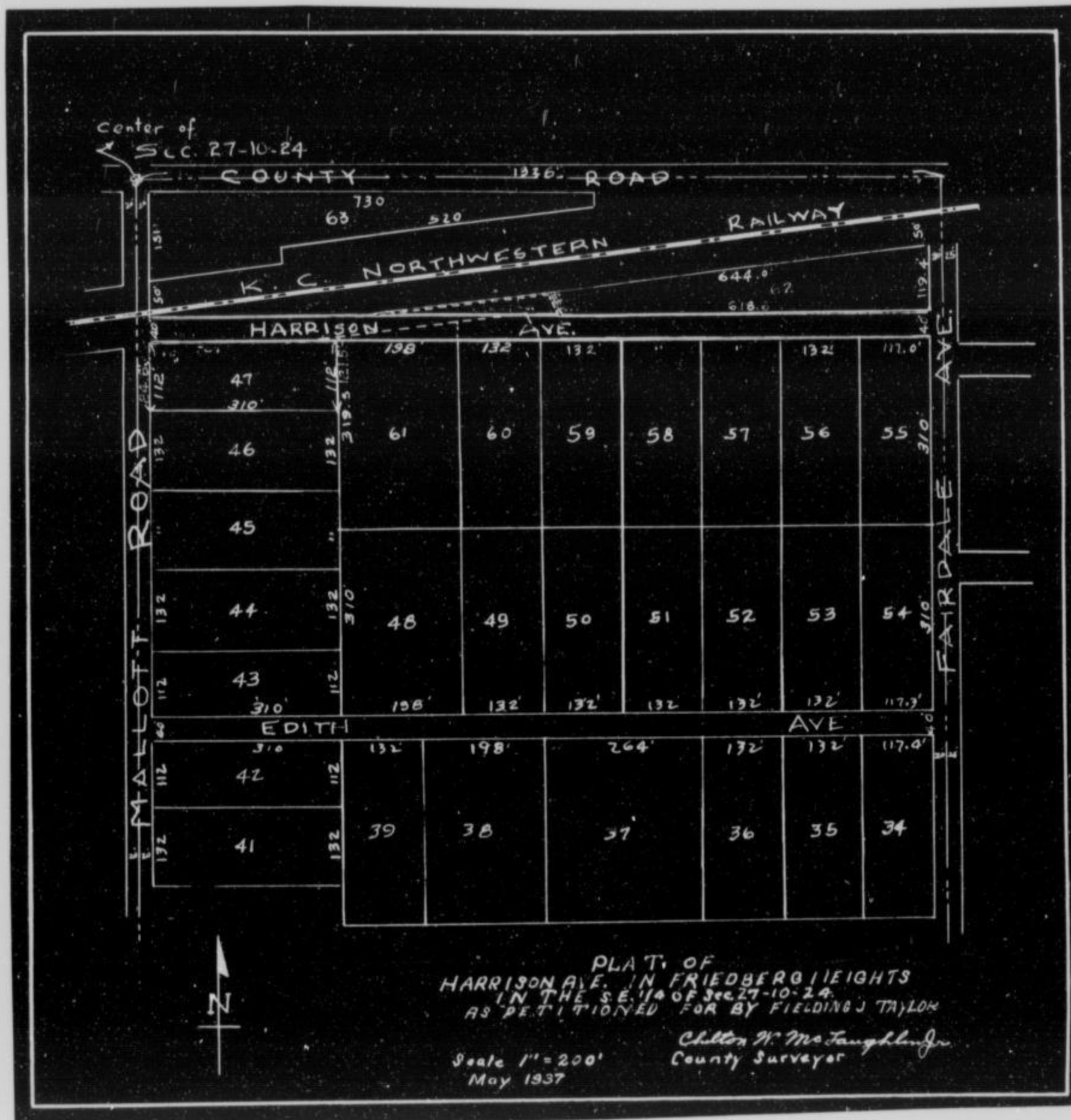
Pursuant to the order of the Board, I met with Frank M. Holcomb, Walter Price,  
and Frank R. Brown viewers, at the place designated, and under the direction of said viewers, proceeded to survey said road as petitioned for, conspicuously marking same throughout, and noting the courses and distances, and I do hereby certify that the following is a correct return of the survey of said road and plat of same, to-wit:

Beginning at a point 20 feet North of the NE Corner of Lot #55 in Friedberg Heights Subdivision in the SE 1/4 of Section 27-10-24; thence due West to a point on the East line of Malott County Road, 132 feet North of the SW Corner of Lot #47 in said Friedberg Heights Subdivision. Also, to vacate all of Harrison Avenue in said Friedberg Heights Subdivision not included in the above description. Harrison Avenue is 40 feet wide, 20 feet on each side of the above described center line.

Surveyor's Report

# ROAD RECORD,

Harrison Avenue in Friedberg Heights--Relocation and variation  
by Fielding J. Taylor



County Surveyor's Plat and Field Notes

Viewer's Report of View and Survey

ALSO, upon said 6th day of July 1937, said Frank W. Holcomb, Walter Price and Frank R. Brown Viewers, presented to said County Board their several reports, as follows, to-wit:

"Pursuant to Commissioners' Notice, we met at the point of beginning in quadrangle Township, on the 7th day of July 1937, and taking to our assistance as chain carriers, and as marker, proceeded to view the route of the road petitioned for, which was surveyed under our direction by Chilton H. McLaughlin, Jr. County Surveyor, the field notes and plat of which survey are hereto attached and form part of this report, and after careful deliberation we are of the opinion that said road is practicable, and of public utility, and recommend that it be granted, as located and surveyed, and that it be established and opened (forty) feet wide."

Frank W. Holcomb  
Walter Price  
Frank R. Brown

Viewers

## WYANDOTTE COUNTY, KANSAS

Viewers' Report  
of Damages  
Claimed and  
Awarded

And further report that the following is a complete list of the names of all persons (Owners, Agents or Guardians) who filed claims with us for damages or compensation, (which said claims are herewith submitted,) by reason of the location and establishment of said proposed road and the amount awarded to each, by us, to-wit:

| NAMES   | OWNER, AGENT OR GUARDIAN | FRACTIONAL PART   | Sec. | Twp. | R'ng | Acres Appropriated | Am't Claimed | Am't Awarded by Viewers | Commissioners Revision |
|---|--------------------------|---|------|------|------|--------------------|--------------|-------------------------|------------------------|
| May R. Jacobs<br>(Letter of February 5, 1937 from May R. Jacobs waiving any claim for damages in straightening Harrison Avenue) | owner                    | Friedberg Heights Subd.<br>Lots #47, #60, & #61                                 |      |      |      |                    | None         | None                    | None                   |
| Fielding J. Taylor<br>(Statement from Fielding J. Taylor waiving any claim for damages)   | owner                    | Friedberg Heights Subd<br>(owner of property on the North side of Harrison Ave) |      |      |      |                    | None         | None                    | None                   |

Petitioner's  
Affidavit of  
Service of  
Notice

ALSO, upon said.....day of.....19....., there was presented to said County Board, the affidavit of.....one of the petitioners aforesaid, setting forth that due notice of the.....of said proposed road, together with date of meeting of the Viewers, as per published notice of County Clerk, had been served upon each of the persons noted below, who, as Owners, Agents, or Guardians were all the persons through whose premises said road is proposed to be located, to-wit:

| DATE WHEN NOTICE WAS SERVED | NAME OF PERSON | OWNER AGENT OR GUARDIAN | FRACTIONAL PART | Sec. | Twp. | Range | REMARKS |
|-----------------------------|----------------|-------------------------|-----------------|------|------|-------|---------|
|                             |                |                         |                 |      |      |       |         |

Final Order of  
Board of County  
Commissioners

WHEREUPON, on the 6th day of July, 1937, the following action thereon was had by said Board of County Commissioners, to-wit:

Upon due consideration, no legal objection having been offered against the establishment of said road, and believing the same to be of public utility, it is ORDERED: that the Viewers' Report of View and Report and Plat of Survey be adopted, and that said road be declared, located and established as a public highway in accordance therewith; full record thereof to be made in the County Road Record, as the Harrison Avenue (Fielding J. Taylor Road) and the Trustees of Quindaro Township be notified to cause the same to be opened for public travel.

I CERTIFY, that the foregoing is a complete record of the <sup>Re-</sup>location and establishment of said Harrison Avenue (Fielding J. Taylor Road) as required by law to be made, and that the above is a complete record of the proceedings had in establishing the above named road.

*Howard H. Mox*  
County Clerk.

I, Chilton W. McLaughlin, Jr., County Surveyor of Wyandotte County, Kansas, hereby certify that I notified the Township Trustee of Quindaro Township of the action of the Board of County Commissioners in accepting the Harrison Ave Road and have notified him this 7th day of July, 1937, to open same as provided by law.

*Chilton W. McLaughlin Jr.*  
County Surveyor.

# ROAD RECORD,

95963 Crane & Company, Topeka

Wm. Madden Road  
Vacation of part of Probst Road.

BE IT REMEMBERED, That on the 19~~21~~ day of April 19.37., a road petition signed by Wm. Madden and                  others, was presented to the Board of County Commissioners of Wyandotte County, Kansas, praying for the vacation of a certain road, said petition being as follows:

To the Honorable Board of County Commissioners of Wyandotte County, Kansas.

The undersigned householders of said county, and residing in the vicinity of the road described below, respectfully petition your honorable body to cause a view to be had for the vacation of a road in said county, as follows:

Beginning at that part of a road known as Probst Road lying in the N.W.  $\frac{1}{4}$  of Sec. 19, Twp. 11 S., R. 25 E. and the N.E.  $\frac{1}{4}$  of Sec. 24, Twp. 11 S., R. 24 E., Wyandotte County, Kansas, the center line thereof being described as follows: Beginning at a point in the South line of said N.W.  $\frac{1}{4}$ , Sec. 19, which lies 970.8 ft. E. of the S.W. corner thereof; thence northwestwardly along a line having an angle of  $32^{\circ}41'$  with the South line of said  $\frac{1}{4}$  Sec. at a distance of 1253.4 ft.; thence continue northwestwardly along a line deflecting to the left through an angle of  $12^{\circ}37'$  from last above described line a distance of 1584 ft.; thence continue northwestwardly along a line deflecting to the rt. from the last above des. line thru an angle  $6^{\circ}43'$  a distance of 1186 ft. to a point of intersection with the west line of said N.E.  $\frac{1}{4}$ , Sec. 24 which lies 1741.8 ft. North of the S.W. corner thereof.

and terminating at.....

| Names         | Names           | Names         |
|---------------|-----------------|---------------|
| R. H. Lough   | Chas. E. Mercer | Wm. Madden    |
| R. S. Ward    | Louis Mallonee  | C. A. Swartz  |
| I. L. Brooks  | H. Freeman      | A. E. Swartz  |
| C. L. Johnson | H. C. Mahon     | F. C. Mercier |
| L. W. Shelton | G. P. Klamm     | H. T. Winn    |
| Frank Hale    | Arlien Drummett | A. I. Nabb    |

Petition

Names of Petitioners

State of Kansas, Wyandotte County, ss.

I, the undersigned, a resident householder of said County and State, of lawful age, do solemnly swear that each and every one of the petitioners whose names are subscribed to the above petition is a resident householder of this county, residing in the vicinity of the road proposed to be viewed, and that said names were each written by the hand of or at the request of said petitioners. So help me God.

Wm. Madden Petitioner

Subscribed and sworn to before me this 20th day of April 19.37

G. W. Coburn, Notary Public

(Filed in County Clerk's Office April 22, 1937)

County Clerk.

### BOND.

WHEREAS, Wm. Madden, as principal petitioner, and others herewith make application to the Board of County Commissioners of said county for a view of a road proposed to be vacated as herein described.

Bond

Now, therefore, we, the undersigned, do bind ourselves firmly, and by these presents promise to pay to the State of Kansas, for the use of said county, the amount of all costs and expenses accruing in case the proceedings had in pursuance of said petition shall not be finally confirmed and established.

Witness our hands this                  day of                  19.                 

Wm Madden

# WYANDOTTE COUNTY, KANSAS

Approval of Bond

WHEREUPON, said bond was approved by the Board, and it appearing to the satisfaction of the Board, that the law had been substantially complied with, it was ordered, that..... Frank M. Holcomb, Walter Price..... and..... Frank A. Brown.....

be appointed viewers of the proposed road, and that they meet in conjunction with the County Surveyor, at the place of beginning designated in the petition, on the 28th day of May 1937 and proceed to view and ~~lay out~~ <sup>vacate</sup> said road, according to law, giving to all parties a hearing, and make due report of their proceedings to the County Board.

Afterwards, To-wit: On the 10th day of June 1937 Howard H. Thorn, County Clerk, presented to said

Board his certificate, under seal, setting forth that pursuant to law he had caused public notice of said road to be published in Kansas City News (a weekly paper, published in Kansas City, Kansas,)

for two consecutive weeks and that said notice was so published in said newspaper, on the 14th day of May 1937, the 21st day of May 1937, and the day of 19    , and had also caused similar notice to be posted to public view upon the bulletin board in his office from May 14th 1937 to June 4th 1937, and similar notices to be posted in the following places, to-wit: from May 14th 1937, to June 4th 1937, at point of beginning and from May 14th 1937, to June 4th 1937, at the end and has caused record of same to be made in the County Commissioner's Journal, Vol..... Page.....

ALSO, upon the 9th day of June 1937 Chilton W. McLaughlin, Jr.

County Surveyor presented to said Board his report of said proposed road, with plat and field notes, in words and figures as follows, to-wit:

Pursuant to the order of the Board, I met with Frank M. Holcomb, Walter Price and Frank A. Brown viewers, at the place designated, and under the direction of said viewers, proceeded to survey said road as petitioned for, conspicuously marking same throughout, and noting the courses and distances, and I do hereby certify that the following is a correct return of the survey of said road and plat of same, to-wit: Beginning at that part of a road known as Probst road lying in the N.W.  $\frac{1}{4}$  of Sec. 19, Twp. 11 S., R. 25 E. and the N.E.  $\frac{1}{4}$  of Sec. 24, Twp. 11 S., R. 24 E., Wyandotte County, Kansas, the center line thereof being described as follows: Beginning at a point in the South line of said N.W.  $\frac{1}{4}$ , Sec. 19, which lies 970.8 ft. E. of the S.W. corner thereof; thence northwestwardly along a line having an angle of 32°41' with the South line of said  $\frac{1}{4}$  Sec. at a distance of 1253.4 ft.; thence continue northwestwardly along a line deflecting to the left through an angle of 12°37' from last above described line a distance of 1584 ft; thence continue northwestwardly along a line deflecting to the rt. from the last above des. line thru an angle 6°43' a distance of 1186 ft. to a point of intersection with the west line of said N.E.  $\frac{1}{4}$ , Sec. 24 which lies 1741.8 ft. North of the S.W. corner thereof; excluding the West 20 feet, more or less, of the last described course, or excluding the right-of-way of the Peter Partonner Road; also, excluding that part of the Probst Road lying South of the North line of the John Swartz Road produced East to the Northeasterly line of said probst Road.

Publication Notice

THIS SPACE FOR PUBLICATION NOTICE

STATE OF KANSAS  
Wyandotte County, Kansas  
TO WHOM IT MAY CONCERN:  
I, the undersigned, County Clerk of said County, do hereby certify that the within and foregoing is a true and correct copy of the petition filed in my office on the 14th day of May, 1937, for the location of a road as shown on the plat attached hereto, and that the same has been approved by the Board of County Commissioners, and that the same is hereby published for the purpose of giving notice to all parties interested in the same, and that the same is hereby published for the purpose of giving notice to all parties interested in the same, and that the same is hereby published for the purpose of giving notice to all parties interested in the same.

Surveyor's Report

# ROAD RECORD,

Wm. Madden Road - Vacation of part of Probst Road

County Survey-  
or's Plat and  
Field Notes

Viewer's Report  
of View and  
Survey


ALSO, upon said.....10th.....day of.....June.....19 37, said  
 .....Frank M. Holcomb, Walter Price.....and.....Frank A. Brown.....  
 Viewers, presented to said County Board their several reports, as follows, to-wit:  
 "Pursuant to Commissioners' Notice, we met at the.....point.....of beginning.....in Shawnee.....  
 Township, on the.....28th.....day of.....May.....19 37, and taking to our assistance  
 .....and.....  
 as chain carriers, and.....as marker, proceeded to view the route of  
 the road petitioned for, which was surveyed under our direction by.....Chilton W. McLaughlin, Jr.....  
 County Surveyor, the field notes and plat of which survey are hereto attached and form part of this report, and after careful  
 deliberation we are of the opinion that said road is <sup>not</sup> practicable, and of <sup>no</sup> public utility, and recommend that it be ~~granted, as~~  
~~located and surveyed, and that it be established and opened.~~ vacated (total width) ~~333.75 ft~~"

.....Frank M. Holcomb.....  
 .....Walter Price.....  
 .....Frank A. Brown..... } Viewers

PLAT OF  
VACATION OF PART OF PROBST ROAD  
AS PETITIONED FOR BY Wm. MADDEN, ET AL.

Santa Fe Land & Improvement Co.

Santa Fe Land & Improvement Co.



May 1907  
Scale 1" = 500'  
E. M. McFadden  
County Surveyor

# ROAD RECORD,

Wm. Madden Road - Vacation of part of Probst Road

County Surveyor's Plat and Field Notes

Viewer's Report of View and Survey

ALSO, upon said 10th day of June 19 37, said Frank M. Holcomb, Walter Price and Frank A. Brown Viewers, presented to said County Board their several reports, as follows, to-wit:

"Pursuant to Commissioners' Notice, we met at the point of beginning in Shawnee Township, on the 28th day of May 19 37, and taking to our assistance and as chain carriers, and as marker, proceeded to view the route of the road petitioned for, which was surveyed under our direction by Chilton W. McLaughlin, Jr., County Surveyor, the field notes and plat of which survey are hereto attached and form part of this report, and after careful deliberation we are of the opinion that said road is <sup>not</sup> practicable, and of <sup>no</sup> public utility, and recommend that it be ~~granted~~, as ~~located and surveyed, and that it be established and opened~~ <sup>vacated (total width)</sup> ~~for said~~"

Frank M. Holcomb  
 Walter Price  
 Frank A. Brown } Viewers



# ROAD RECORD,

95983 Crane & Company, Topeka

Ruby Avenue in Connor's Subd. Road.  
By Gustaf Duthoo

BE IT REMEMBERED, That on the.....day of.....19<sup>37</sup>, a road petition signed by Gustaf Duthoo (Jule Duthoo) and.....others, was presented to the Board of County Commissioners of Wyandotte County, Kansas, praying for the opening or location of a certain road, said petition being as follows:

To the Honorable Board of County Commissioners of Wyandotte County, Kansas.

The undersigned householders of said county, and residing in the vicinity of the road described below, respectfully petition your honorable body to cause a view to be had for the location.....of a road in said county, as follows:

Beginning at Southwest Corner of Lot #6 in Connor's Subdivision, thence East along Ruby Avenue in said Connor's Subdivision to the East line of Connor's Subdivision.

and terminating at.....

| Names          | Names          | Names           |
|----------------|----------------|-----------------|
| Gustaf Duthoo  | J. R. Babcock  | H. B. Easter    |
| Agust Lorevens | F. T. McClure  | P. Willert      |
| Charles E Hall | A. V. Cauble   | J. T. Metz      |
| Fred Wire      | Mrs. May Huyck | Kenneth L. Metz |
| J. F. Gibbs    | Harry Darnell  |                 |

Petition

Names of Petitioners

State of Kansas, Wyandotte County, ss.

I, the undersigned, a resident householder of said County and State, of lawful age, do solemnly swear that each and every one of the petitioners whose names are subscribed to the above petition is a resident householder of this county, residing in the vicinity of the road proposed to be viewed, and that said names were each written by the hand of or at the request of said petitioners. So help me God.

Jule Duthoo.....Petitioner

Subscribed and sworn to before me this 22nd day of April 1937

Howard H. Thorn  
A. D. Sutton Dep County Clerk.

### BOND.

WHEREAS,....., as principal petitioner, and others herewith make application to the Board of County Commissioners of said county for a view of a road proposed to be.....as herein described.

Bond

Now, therefore, we, the undersigned, do bind ourselves firmly, and by these presents promise to pay to the State of Kansas, for the use of said county, the amount of all costs and expenses accruing in case the proceedings had in pursuance of said petition shall not be finally confirmed and established.

Witness our hands this.....day of.....19.....

Gustaf Duthoo

Fred Wire

Jule Duthoo

# WYANDOTTE COUNTY, KANSAS

Approval of Bond

WHEREUPON, said bond was approved by the Board, and it appearing to the satisfaction of the Board, that the law had been substantially complied with, it was ordered, that Frank M. Holcomb, Walter Price,  
Frank R. Brown and Chilton W. McLaughlin, Jr.  
 be appointed viewers of the proposed road, and that they meet in conjunction with the County Surveyor, at the place of beginning designated in the petition, on the 19th day of June 1937 and proceed to view and lay out said road, according to law, giving to all parties a hearing, and make due report of their proceedings to the County Board.

Afterwards, To-wit: On the \_\_\_\_\_ day of \_\_\_\_\_ 1937  
Howard H. Thorn, County Clerk, presented to said Board his certificate, under seal, setting forth that pursuant to law he had caused public notice of said road to be published in Kansas City News, (a weekly paper, published in Kansas City, Kansas,) for two consecutive weeks and that said notice was so published in said newspaper, on the 28th day of May, 1937, the 4th day of June 1937, and the \_\_\_\_\_ day of \_\_\_\_\_ 19\_\_\_\_, and had also caused similar notice to be posted to public view upon the bulletin board in his office from May 28th 1937 to June 19th 1937, and similar notices to be posted in the following places, to-wit: from May 28th 1937, to June 19th 1937, at the point of beginning \_\_\_\_\_ and from May 28th 1937, to June 19th 1937, at the end \_\_\_\_\_ and has caused record of same to be made in the County Commissioner's Journal, Vol. \_\_\_\_\_ Page \_\_\_\_\_

Publication Notice

THIS SPACE FOR PUBLICATION NOTICE.

**ROAD NOTICE**  
 STATE OF KANSAS, ss.  
 Wyandotte County, )  
 TO WHOM IT MAY CONCERN:  
 TAKE NOTICE, That a legal petition signed by Gustaf Duthoo and other householders of Shawnee Township, in said County, has been presented to the Board of County Commissioners, praying for the location of a road, as follows, viz:  
 Beginning at Southwest corner of Lot 4 in Connors Subdivision, thence East along Ruby Ave. in said Connors Subdivision to the East line of Connors Subdivision.  
 And that said Board has appointed Frank M. Holcomb, Walter Price, Frank R. Brown and Chilton W. McLaughlin, Jr., Viewers, who will meet at the point of beginning of said road, as petitioned for on the 18th day of June, 1937, and proceed to view said road, as the law directs, at which time and place all persons interested may attend and have a hearing. In case said viewers fail to meet on the day designated, they may meet on the following day, as provided by law, without further notice.  
 WITNESS my hand and the official seal of said County, this 15th day of May, 1937.  
 HOWARD H. THORN,  
 County Clerk.  
 By ALBERT D. SUTTON,  
 Deputy.  
 (First Published May 28, 1937)  
 K.C.N.—21—6-4


ALSO, upon the 6th day of July 1937, Chilton W. McLaughlin, Jr., County Surveyor presented to said Board his report of said proposed road, with plat and field notes, in words and figures as follows, to-wit:

Pursuant to the order of the Board, I met with Frank M. Holcomb, Walter Price,  
 and Frank R. Brown viewers, at the place designated, and under the direction of said viewers, proceeded to survey said road as petitioned for, conspicuously marking same throughout, and noting the courses and distances, and I do hereby certify that the following is a correct return of the survey of said road and plat of same, to-wit: Ruby Avenue as located in the plat of Connor's Subdivision in the N W  $\frac{1}{4}$  of Section 30-11-25.

Surveyor's Report

# ROAD RECORD,

RUBY AVE. IN CONNORS' SUBDIVISION  
IN THE NW 1/4 SEC. 30-11-25



ALSO, upon said \_\_\_\_\_ day of \_\_\_\_\_ 19\_\_\_\_, said  
 \_\_\_\_\_ and \_\_\_\_\_  
 Viewers, presented to said County Board their several reports, as follows, to-wit:  
 "Pursuant to Commissioners' Notice, we met at the \_\_\_\_\_ in \_\_\_\_\_  
 Township, on the \_\_\_\_\_ day of \_\_\_\_\_ 19\_\_\_\_, and taking to our assistance  
 \_\_\_\_\_ and \_\_\_\_\_  
 as chain carriers, and \_\_\_\_\_ as markers, proceeded to view the route of  
 the road is platted for, which was surveyed under our direction by \_\_\_\_\_  
 County Surveyor, the field notes and plat of which survey are hereto attached and form part of this report, and after careful  
 and diligent review of the aforesaid field notes and plat, we are of opinion that the road is practically \_\_\_\_\_ of public utility, and is deemed that it be granted as  
 requested and surveyed, and that it be established and opened \_\_\_\_\_ feet wide."

Viewers

## WYANDOTTE COUNTY, KANSAS

Viewers' Report  
of Damages  
Claimed and  
Awarded

And further report that the following is a complete list of the names of all persons (Owners, Agents or Guardians) who filed claims with us for damages or compensation, (which said claims are herewith submitted,) by reason of the location and establishment of said proposed road and the amount awarded to each, by us, to-wit:

| NAMES   | OWNER, AGENT OR GUARDIAN | FRACTIONAL PART | Sec. | Twp. | R'ng | Acres Appropriated | Am't Claimed | Am't Awarded by Viewers | Commissioners Revision |
|---|--------------------------|-----------------|------|------|------|--------------------|--------------|-------------------------|------------------------|
| No damages claimed--no damages allowed<br>(Land dedicated for a road in Connor's Subdivision) |                          |                 |      |      |      |                    |              |                         |                        |

Petitioner's  
Affidavit of  
Service of  
Notice

ALSO, upon said.....day of.....19....., there was presented to said County Board, the affidavit of.....one of the petitioners aforesaid, setting forth that due notice of the.....of said proposed road, together with date of meeting of the Viewers, as per published notice of County Clerk, had been served upon each of the persons noted below, who, as Owners, Agents, or Guardians were all the persons through whose premises said road is proposed to be located, to-wit:


| DATE WHEN NOTICE WAS SERVED | NAME OF PERSON | OWNER AGENT OR GUARDIAN | FRACTIONAL PART | Sec. | Twp. | Range | REMARKS |
|-----------------------------|----------------|-------------------------|-----------------|------|------|-------|---------|
| Empty table body            |                |                         |                 |      |      |       |         |

Final Order of  
Board of County  
Commissioners

WHEREUPON, on the 6th day of July, 1937, the following action thereon was had by said Board of County Commissioners, to-wit:

Upon due consideration, no legal objection having been offered against the establishment of said road, and believing the same to be of public utility, it is ORDERED: that the Viewers' Report of View and Report and Plat of Survey be adopted, and that said road be declared located and established as a public highway in accordance therewith; full record thereof to be made in the County Road Record, as the Ruby Avenue (in Connor's Subd.) Road, and the Trustees of Shawnee Township be notified to cause the same to be opened for public travel.

I CERTIFY, that the foregoing is a complete record of the location and establishment of said.....  
Ruby Avenue (in Connor's Subd.) Road, as required by law to be made, and that the above is a complete record of the proceedings had in establishing the above named road.

  
 County Clerk.

I, Chilton W. McLaughlin, Jr., County Surveyor of Wyandotte County, Kansas, hereby certify that I notified the Township Trustee of Shawnee Subd.) Township of the action of the Board of County Commissioners in accepting the Ruby Avenue (in Connor's Subd.) Road and have notified him this 7th day of July, 1937, to open same as provided by law.

  
 County Surveyor.

# ROAD RECORD,

95965 Crane & Company, Topeka

Kenneth Kerr Road.

BE IT REMEMBERED, That on the 15th day of April 1937, a road petition signed by Kenneth Kerr and others, was presented to the Board of County Commissioners of Wyandotte County, Kansas, praying for the location of a certain road, said petition being as follows:

To the Honorable Board of County Commissioners of Wyandotte County, Kansas.

The undersigned householders of said county, and residing in the vicinity of the road described below, respectfully petition your honorable body to cause a view to be had for the opening of a road in said county, as follows:

Beginning at Northwest corner of the Southeast 1/4 of the Southwest 1/4 of Section 3, Township 11, Range 24, thence Easterly to the North and South center line through said Section 3, Township 11, Range 24

and terminating at.....

| Names                   | Names                   | Names                  |
|-------------------------|-------------------------|------------------------|
| <u>John McMahon</u>     | <u>W. R. Elkins</u>     | <u>Ray Gregory</u>     |
| <u>Kenneth Kerr</u>     | <u>H. M. Stackhouse</u> | <u>W. F. McGonigle</u> |
| <u>J. P. McMahon</u>    | <u>O. Hundley</u>       | <u>Fred Ducret</u>     |
| <u>Ed. White</u>        | <u>Harry Caldwell</u>   | <u>J. E. O'Connor</u>  |
| <u>Frank H. McMahon</u> | <u>Edward Douglas</u>   | <u>H. L. Deister</u>   |
| <u>Brian Nodwell</u>    |                         |                        |

Petition

Names of Petitioners

State of Kansas, Wyandotte County, ss.

I, the undersigned, a resident householder of said County and State, of lawful age, do solemnly swear that each and every one of the petitioners whose names are subscribed to the above petition is a resident householder of this county, residing in the vicinity of the road proposed to be viewed, and that said names were each written by the hand of or at the request of said petitioners. So help me God.

Kenneth Kerr Petitioner

Subscribed and sworn to before me this 22nd day of March 1937

Howard H. Thorn  
By A.D. Sutton, Deputy County Clerk.

### BOND.

WHEREAS,....., as principal petitioner, and others herewith make application to the Board of County Commissioners of said county for a view of a road proposed to be.....as herein described.

Bond

Now, therefore, we, the undersigned, do bind ourselves firmly, and by these presents promise to pay to the State of Kansas, for the use of said county, the amount of all costs and expenses accruing in case the proceedings had in pursuance of said petition shall not be finally confirmed and established.

Witness our hands this.....day of.....19.....

# WYANDOTTE COUNTY, KANSAS

Approval of Bond

WHEREUPON, said bond was approved by the Board, and it appearing to the satisfaction of the Board, that the law had been substantially complied with, it was ordered, that Frank M. Holcomb, Walter Price

and Frank R. Brown

be appointed viewers of the proposed road, and that they meet in conjunction with the County Surveyor, at the place of beginning designated in the petition, on the 4th day of May 1937 and proceed to view and lay out said road, according to law, giving to all parties a hearing, and make due report of their proceedings to the County Board.

Afterwards, To-wit: On the \_\_\_\_\_ day of \_\_\_\_\_ 19\_\_\_\_

Howard H. Thorn

County Clerk, presented to said

Board his certificate, under seal, setting forth that pursuant to law he had caused public notice of said road to be published in

Kansas City News (a weekly paper, published in Kansas City, Kansas,)

for two consecutive weeks and that said notice was so published in said newspaper, on the 23rd day of April, 1937,

the \_\_\_\_\_ day of \_\_\_\_\_ 19\_\_\_\_, and the

30th day of April, 1937, and had also caused

similar notice to be posted to public view upon the bulletin board in his

office from 15th day of April, 1937 to

May 4th, 1937, and similar

notices to be posted in the following places, to-wit: from \_\_\_\_\_

April 15th, 1937, to May 4th, 1937,

at the point of beginning \_\_\_\_\_ and from

April 15th, 1937, to May 4th, 1937,

at the end \_\_\_\_\_ and has caused

record of same to be made in the County Commissioner's Journal,

Vol. X Page 54

THIS SPACE FOR PUBLICATION NOTICE.

**ROAD NOTICE**  
STATE OF KANSAS, ss.

Wyandotte County,  
TO WHOM IT MAY CONCERN:  
TAKE NOTICE That a legal petition signed by Kenneth Kerr, and other householders of Wyandotte Township, in said County, has been presented to the Board of County Commissioners, praying for the location of a road, as follows, viz:  
Beginning at Northwest corner of the Southeast 1/4 of the Southwest 1/4 of Section 3, Township 11, Range 24, thence easterly to the North and South center line through said Section 3, Township 11, Range 24.  
And that said Board has appointed Frank M. Holcomb, Walter Price, Frank Brown and Chilton McLaughlin, Jr. Viewers, who will meet at the point of beginning of said road, as petitioned for on the 4th day of May, 1937, and proceed to view said road, as the law directs, at which time and place all persons interested may attend and have a hearing. In case said viewers fail to meet on the day designated, they may meet on the following day, as provided by law, without further notice.  
WITNESSE my hand and the official seal of said County, this 15th day of April, 1937.

HOWARD THORN,  
County Clerk.  
(SEAL)  
By ALBERT D. SUTTON,  
Deputy.  
(First Published April 23, 1937)  
K.C.N.—2—4-30

Publication Notice

ALSO, upon the 6th day of July, 1937,

County Surveyor presented to said Board his report of said proposed road, with plat and field notes, in words and figures as follows, to-wit:

Pursuant to the order of the Board, I met with Frank M. Holcomb, Walter Price

and Frank R. Brown viewers, at the place designated, and

under the direction of said viewers, proceeded to survey said road as petitioned for, conspicuously marking same throughout, and noting the courses and distances, and I do hereby certify that the following is a correct return of the survey of said

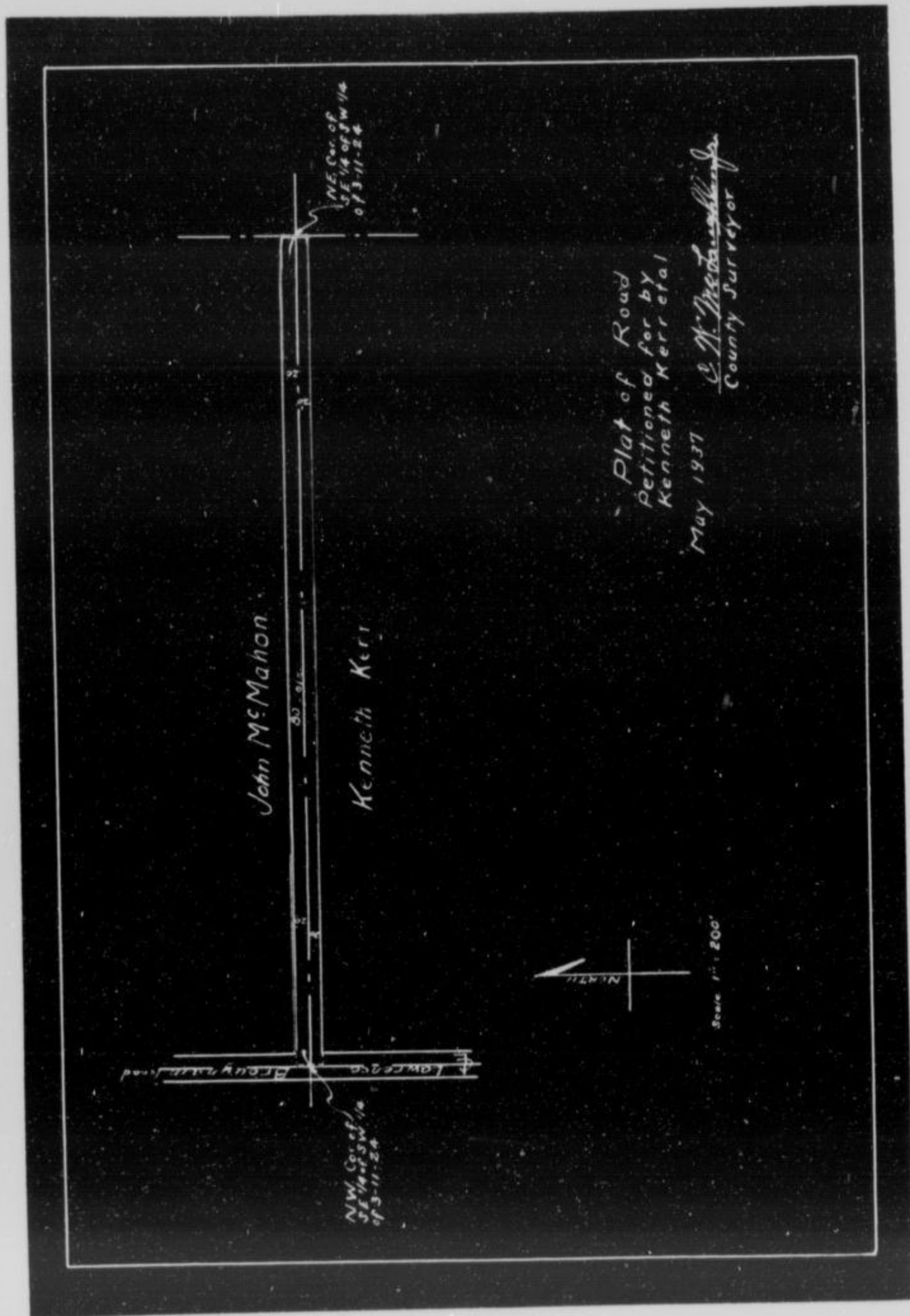
road and plat of same, to-wit:

Beginning at the Northwest corner of the Southeast 1/4 of the Southwest 1/4 of Section 3, Township 11 South, Range 24 East of the 6th P.M.; thence East 80 poles to the Northeast corner of the Southeast 1/4 of the Southwest 1/4 of said Section 3, Township 11 South, Range 24 East of the 6th P.M.

Surveyor's Report

# ROAD RECORD,

Kenneth Kerr road



County Surveyor's Plat and Field Notes

Viewer's Report of View and Survey

ALSO, upon said 6th day of July 1937, said

Frank M. Holcomb, Walter Price and Frank A. Brown

Viewers, presented to said County Board their several reports, as follows, to-wit:

"Pursuant to Commissioners' Notice, we met at the point of beginning in Wyandotte Township, on the 4th day of May 1937, and taking to our assistance

as chain carriers, and as marker, proceeded to view the route of the road petitioned for, which was surveyed under our direction by Chilton W. McLaughlin, Jr. County Surveyor, the field notes and plat of which survey are hereto attached and form part of this report, and after careful deliberation we are of the opinion that said road is practicable, and of public utility, and recommend that it be granted, as located and surveyed, and that it be established and opened forty (40) feet wide."

Frank M. Holcomb  
 Walter Price  
 Frank A. Brown

Viewers

## WYANDOTTE COUNTY, KANSAS

Viewers' Report  
of Damages  
Claimed and  
Awarded

And further report that the following is a complete list of the names of all persons (Owners, Agents or Guardians) who filed claims with us for damages or compensation, (which said claims are herewith submitted,) by reason of the location and establishment of said proposed road and the amount awarded to each, by us, to-wit:

| NAMES        | OWNER, AGENT OR GUARDIAN | FRACTIONAL PART  | Sec. | Twp. | R'ng | Acres Appropriated | Am't Claimed | Am't Awarded by Viewers | Commissioners Revision |
|--------------|--------------------------|--|------|------|------|--------------------|--------------|-------------------------|------------------------|
| Kenneth Kerr | Owner                    | North 20 ft of SE $\frac{1}{4}$ of SW $\frac{1}{4}$ of | 3    | 11   | 24   |                    | None         | None                    | None                   |
| John McMahon | Owner                    | South 20 ft of NE $\frac{1}{4}$ of SW $\frac{1}{4}$ of | 3    | 11   | 24   |                    | None         | None                    | None                   |

Petitioner's Affidavit of Service of Notice

ALSO, upon said.....day of.....19....., there was presented to said County Board, the affidavit of.....one of the petitioners aforesaid, setting forth that due notice of the.....of said proposed road, together with date of meeting of the Viewers, as per published notice of County Clerk, had been served upon each of the persons noted below, who, as Owners, Agents, or Guardians were all the persons through whose premises said road is proposed to be located, to-wit:


| DATE WHEN NOTICE WAS SERVED | NAME OF PERSON | OWNER AGENT OR GUARDIAN | FRACTIONAL PART | Sec. | Twp. | Range | REMARKS |
|-----------------------------|----------------|-------------------------|-----------------|------|------|-------|---------|
|                             |                |                         |                 |      |      |       |         |

Final Order of Board of County Commissioners

WHEREUPON, on the 6th day of July, 1937, the following action thereon was had by said Board of County Commissioners, to-wit:

Upon due consideration, no legal objection having been offered against the establishment of said road, and believing the same to be of public utility, it is ORDERED: that the Viewers' Report of View and Report and Plat of Survey be adopted, and that said road be declared located and established as a public highway in accordance therewith; full record thereof to be made in the County Road Record, as the Kenneth Kerr Road, and the Trustees of Wyandotte Township be notified to cause the same to be opened for public travel.

I CERTIFY, that the foregoing is a complete record of the location and establishment of said Kenneth Kerr Road, as required by law to be made, and that the above is a complete record of the proceedings had in establishing the above named road.

  
 \_\_\_\_\_  
 County Clerk.

I, Chilton W. McLaughlin, Jr., County Surveyor of Wyandotte County, Kansas, hereby certify that I notified the Township Trustee of Wyandotte Township of the action of the Board of County Commissioners in accepting the Kenneth Kerr Road and have notified him this 7th day of July, 1937, to open same as provided by law.

  
 \_\_\_\_\_  
 County Surveyor.



# ROAD RECORD,

55903 Crane & Company, Topeka

Albert B. Straub Road.

BE IT REMEMBERED, That on the 5th day of August 1937, a road petition signed by Albert B. Straub and others, was presented to the Board of County Commissioners of Wyandotte County, Kansas, praying for the location of a certain road, said petition being as follows:

To the Honorable Board of County Commissioners of Wyandotte County, Kansas.

The undersigned householders of said county, and residing in the vicinity of the road described below, respectfully petition your honorable body to cause a view to be had for the location of a road in said county, as follows:

Beginning at The Southwest corner of the NW 1/4 of section 36-11-24, thence east one-fourth mile to the Gibbs Road.

and terminating at

| Names            | Names           | Names              |
|------------------|-----------------|--------------------|
| Joseph B. Key    | W. L. Payne     | W. R. Sellars      |
| Gertrude Baldwin | Josephine Payne | Mrs. J. S. Edwards |
| Nellie T. Key    | William Straub  | T. E. Mixer        |
| S. D. Key        | C. F. Rounds    | Jerry Snodgrass    |
| Wm. Mitchem      | W. S. O'Bryan   | Fred Stubnen       |
| Ernest Coughlin  | Lena Yormet     | Albert B. Straub   |
| Earl C. Davis    |                 |                    |

State of Kansas, Wyandotte County, ss.

I, the undersigned, a resident householder of said County and State, of lawful age, do solemnly swear that each and every one of the petitioners whose names are subscribed to the above petition is a resident householder of this county, residing in the vicinity of the road proposed to be viewed, and that said names were each written by the hand of or at the request of said petitioners. So help me God.

Albert B. Straub Petitioner  
R. R. #2, K. C. K.

Subscribed and sworn to before me this 24th day of July 1937

Howard H. Thorn  
by James S. Goff County Clerk.  
Dep.

### BOND.

WHEREAS, Albert B. Straub, as principal petitioner, and others herewith make application to the Board of County Commissioners of said county for a view of a road proposed to be located as herein described.

Now, therefore, we, the undersigned, do bind ourselves firmly, and by these presents promise to pay to the State of Kansas, for the use of said county, the amount of all costs and expenses accruing in case the proceedings had in pursuance of said petition shall not be finally confirmed and established.

Witness our hands this 3rd day of August 1937

Albert B. Straub

T. E. Mixer

Petition

Names of Petitioners

Bond

# WYANDOTTE COUNTY, KANSAS

Approval of Bond

WHEREUPON, said bond was approved by the Board, and it appearing to the satisfaction of the Board, that the law had been substantially complied with, it was ordered, that Frank M. Holcomb,  
Walter Price and Frank R. Brown  
 be appointed viewers of the proposed road, and that they meet in conjunction with the County Surveyor, at the place of beginning designated in the petition, on the 8th day of October 1937 and proceed to view and lay out said road, according to law, giving to all parties a hearing, and make due report of their proceedings to the County Board.

Afterwards, To-wit: On the \_\_\_\_\_ day of \_\_\_\_\_ 19\_\_\_\_  
 \_\_\_\_\_, County Clerk, presented to said Board his certificate, under seal, setting forth that pursuant to law he had caused public notice of said road to be published in The Kansas City News (a weekly paper, published in Kansas City, Kansas,) for two consecutive weeks and that said notice was so published in said newspaper, on the 17th day of September, 1937, the 24th day of September 1937, and the \_\_\_\_\_ day of \_\_\_\_\_ 19\_\_\_\_, and had also caused similar notice to be posted to public view upon the bulletin board in his office from 17th of September 1937 to 8th of October 1937, and similar notices to be posted in the following places, to-wit: from \_\_\_\_\_ 17th of September 1937, to 8th of October 1937, at the point of beginning \_\_\_\_\_ and from \_\_\_\_\_ 17th of September 1937, to 8th of October 1937, at the end \_\_\_\_\_ and has caused record of same to be made in the County Commissioner's Journal, Vol. X Page 110.

Publication Notice

THIS SPACE FOR PUBLICATION NOTICE.

**ROAD NOTICE**  
 STATE OF KANSAS  
 Wyandotte County,  
 TO WHOM IT MAY CONCERN:  
 TAKE NOTICE That a legal petition signed by Albert B. Straub and other householders of Shawnee Township, in said County, has been presented to the Board of County Commissioners, praying for the opening of a road, as follows, viz:  
 Beginning at the southwest corner of the NW 1/4 of Sec 36, Twp. 11, Rge. 24, thence east one-fourth mile to the Gibbs road.  
 And that said Board has appointed Frank M. Holcomb, Walter Price and Frank R. Brown, and Chilton W. McLaughlin, Jr. Viewers, who will meet at the point of beginning of said road, as petitioned for on the 8th day of October, 1937, and proceed to view said road, as the law directs, at which time and place all persons interested may attend and have a hearing. In case said viewers fail to meet on the day designated, they may meet on the following day, as provided by law, without further notice.  
 WITNESS my hand and the official seal of said County, this 16th day of September, 1937.  
 HOWARD H. THORN,  
 County Clerk.  
 (REAL) By JAMES S. GOFF,  
 Deputy.  
 (First Published September 17, 1937)  
 K.C.N. - Pl. - #24

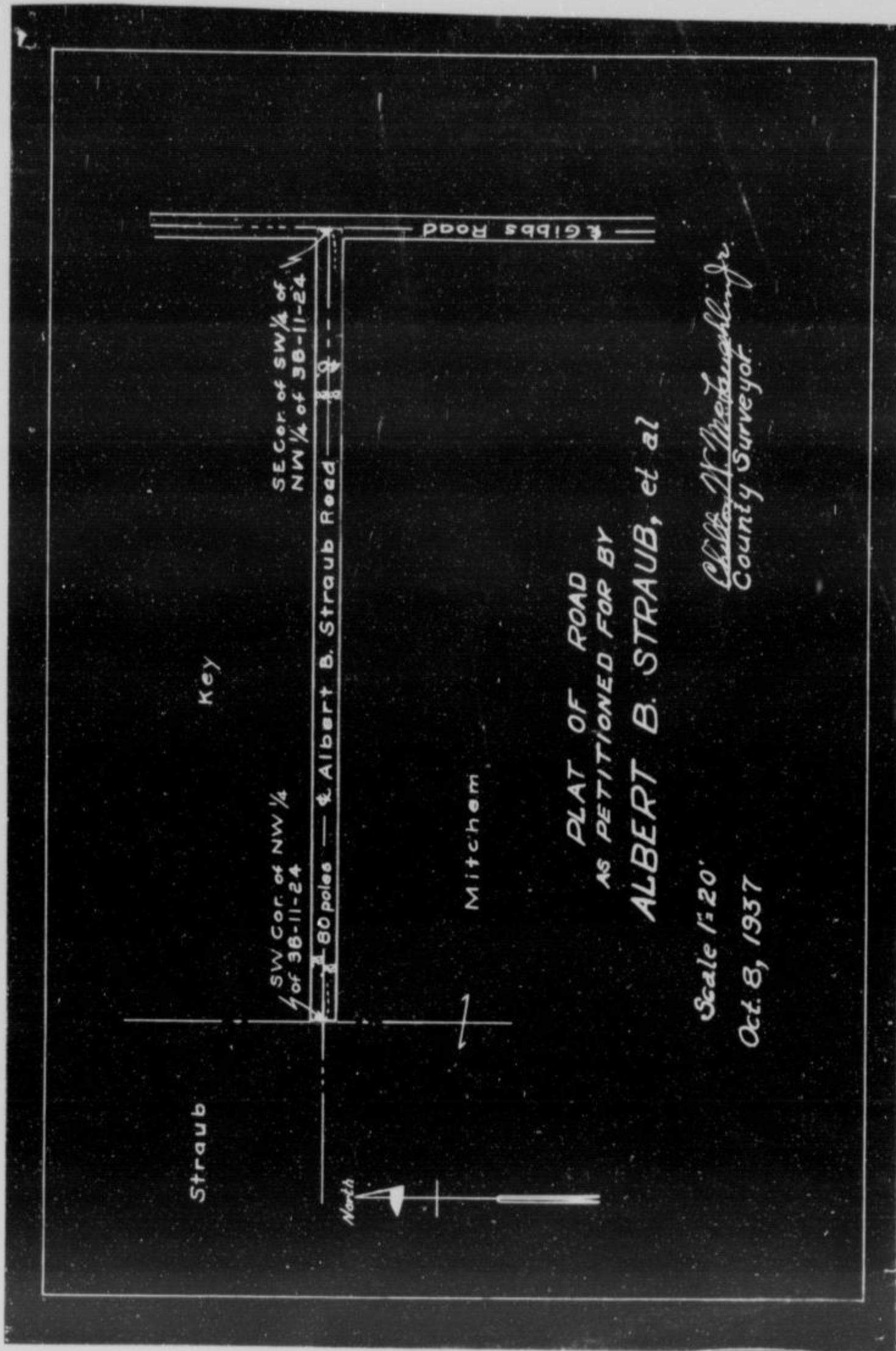
ALSO, upon the 18th day of October 1937, Chilton W. McLaughlin, Jr. County Surveyor presented to said Board his report of said proposed road, with plat and field notes, in words and figures as follows, to-wit:

Pursuant to the order of the Board, I met with Frank M. Holcomb, Walter Price and Frank R. Brown viewers, at the place designated, and under the direction of said viewers, proceeded to survey said road as petitioned for, conspicuously marking same throughout, and noting the courses and distances, and I do hereby certify that the following is a correct return of the survey of said road and plat of same, to-wit: Beginning at the Southwest corner of the Northwest one-quarter of Section 36-11-24; thence East 80 poles more or less to the center line of the Gibbs County Road.

Surveyor's Report

# ROAD RECORD,

Albert B. Straub Road



County Surveyor's Plat and Field Notes

Viewer's Report of View and Survey

ALSO, upon said xxxxxxxxxxxxxxxxxxxx 8th day of October 1937, said  
 Frank M. Holcomb, Walter Price and Frank R. Brown  
 Viewers, presented to said County Board their several reports, as follows, to-wit:

"Pursuant to Commissioners' Notice, we met at the point of beginning in Shawnee Township, on the 8th day of October 1937, and taking to our assistance \_\_\_\_\_ and \_\_\_\_\_ as chain carriers, and \_\_\_\_\_ as marker, proceeded to view the route of the road petitioned for, which was surveyed under our direction by Chilton W. McLaughlin, Jr. County Surveyor, the field notes and plat of which survey are hereto attached and form part of this report, and after careful deliberation we are of the opinion that said road is practicable, and of public utility, and recommend that it be granted, as located and surveyed, and that it be established and opened 40 (forty) feet wide."

Walter Price  
 Frank R. Brown  
 Frank M. Holcomb

Viewers

# WYANDOTTE COUNTY, KANSAS

Viewers' Report of Damages Claimed and Awarded

And further report that the following is a complete list of the names of all persons (Owners, Agents or Guardians) who filed claims with us for damages or compensation, (which said claims are herewith submitted,) by reason of the location and establishment of said proposed road and the amount awarded to each, by us, to-wit:

| NAMES                      | OWNER, AGENT OR GUARDIAN | FRACTIONAL PART                                       | Sec. | Twp. | R'ng | Acres Appropriated | Am't Claimed | Am't Awarded by Viewers | Commissioners Revision |
|----------------------------|--------------------------|---|------|------|------|--------------------|--------------|-------------------------|------------------------|
| A1<br>Gertrude Key Baldwin | Owner                    | So 20 ft of SW $\frac{1}{4}$ of NW $\frac{1}{4}$ of   | 36   | 11   | 24   |                    | None         | None                    | None                   |
| J. M.<br>William Mitchem   | Owner                    | No 20 feet of NW $\frac{1}{4}$ of SW $\frac{1}{4}$ of | 36   | 11   | 24   |                    | None         | None                    | None                   |

Petitioner's Affidavit of Service of Notice

ALSO, upon said \_\_\_\_\_ day of \_\_\_\_\_ 19\_\_\_\_, there was presented to said County Board, the affidavit of \_\_\_\_\_ one of the petitioners aforesaid, setting forth that due notice of the \_\_\_\_\_ of said proposed road, together with date of meeting of the Viewers, as per published notice of County Clerk, had been served upon each of the persons noted below, who, as Owners, Agents, or Guardians were all the persons through whose premises said road is proposed to be located, to-wit:

| DATE WHEN NOTICE WAS SERVED | NAME OF PERSON       | OWNER AGENT OR GUARDIAN | FRACTIONAL PART                                      | Sec. | Twp. | Range | REMARKS |
|-----------------------------|----------------------|-------------------------|--|------|------|-------|---------|
|                             | Gertrude Key Baldwin | Owner                   | So. 20ft. of SW $\frac{1}{4}$ of NW $\frac{1}{4}$ of | 36   | 11   | 24    |         |
|                             | William Mitchem      | Owner                   | No. 20ft. of NW $\frac{1}{4}$ of SW $\frac{1}{4}$ of | 36   | 11   | 24    |         |

Final Order of Board of County Commissioners

WHEREUPON, on the 18th day of October 1937, the following action thereon was had by said Board of County Commissioners, to-wit:

Upon due consideration, no legal objection having been offered against the establishment of said road, and believing the same to be of public utility, it is ORDERED: that the Viewers' Report of View and Report and Plat of Survey be adopted, and that said road be declared located and established as a public highway in accordance therewith; full record thereof to be made in the County Road Record, as the Albert B. Straub Road, and the Trustees of Shawnee Township be notified to cause the same to be opened for public travel.

I CERTIFY, that the foregoing is a complete record of the location and establishment of said \_\_\_\_\_  
Albert B. Straub Road, as required by law to be made, and that the above is a complete record of the proceedings had in establishing the above named road.

*Albert B. Straub*  
County Clerk  
Dep.

I. Chilton W. McLaughlin, Jr., County Surveyor of Wyandotte County, Kansas, hereby certify that I notified the Township Trustee of Shawnee Township of the action of the Board of County Commissioners in accepting the Albert B. Straub Road and have notified him this 19th day of October 1937, to open same as provided by law.

*Chilton W. McLaughlin, Jr.*  
County Surveyor.

# ROAD RECORD,

93963 Crane & Company, Topeka

(Willard Street) L. R. Allen Road.

BE IT REMEMBERED, That on the 22nd day of November 1937, a road petition signed by L. R. Allen and others, was presented to the Board of County Commissioners of Wyandotte County, Kansas, praying for the Location of a certain road, said petition being as follows:

To the Honorable Board of County Commissioners of Wyandotte County, Kansas.

The undersigned householders of said county, and residing in the vicinity of the road described below, respectfully petition your honorable body to cause a view to be had for the Location of a road in said county, as follows:

Beginning at The Northwest corner of Lot 1, Argentine Acres, (an addition in the S. E. 1/4 of Section 24-11-24) thence south along Willard Street in said Argentine Acres to the Southwest corner of Lot 10 in said addition.

and terminating at

| Names            | Names           | Names       |
|------------------|-----------------|-------------|
| James F. Foster  | R. J. Callaghan | W. L. Allen |
| V. L. Allen      | R. T. Callaghan |             |
| O. Hirst         | Mary M Babcock  |             |
| John W. Tuttle   | E. L. Maxson    |             |
| C. A. Brownhard  | R. A Harvel     |             |
| W. A. Huddleston |                 |             |

Petition

Names of Petitioners

State of Kansas, Wyandotte County, ss.

I, the undersigned, a resident householder of said County and State, of lawful age, do solemnly swear that each and every one of the petitioners whose names are subscribed to the above petition is a resident householder of this county, residing in the vicinity of the road proposed to be viewed, and that said names were each written by the hand of or at the request of said petitioners. So help me God.

L. R. Allen Petitioner

Subscribed and sworn to before me this 23rd day of October 1937

Howard H. Thorn  
A. D. Sutton Dep County Clerk.

### BOND.

WHEREAS, L. R. Allen, as principal petitioner, and others herewith make application to the Board of County Commissioners of said county for a view of a road proposed to be Located as herein described.

Bond

Now, therefore, we, the undersigned, do bind ourselves firmly, and by these presents promise to pay to the State of Kansas, for the use of said county, the amount of all costs and expenses accruing in case the proceedings had in pursuance of said petition shall not be finally confirmed and established.

Witness our hands this 23rd day of October 1937

W. L. Allen  
L. R. Allen

# WYANDOTTE COUNTY, KANSAS

Approval of Bond

WHEREUPON, said bond was approved by the Board, and it appearing to the satisfaction of the Board, that the law had been substantially complied with, it was ordered, that Frank M. Holcomb and Walter Price and Frank R. Brown be appointed viewers of the proposed road, and that they meet in conjunction with the County Surveyor, at the place of beginning designated in the petition, on the 10th day of December 1937 and proceed to view and lay out said road, according to law, giving to all parties a hearing, and make due report of their proceedings to the County Board.

Afterwards, To-wit: On the \_\_\_\_\_ day of \_\_\_\_\_ 19\_\_\_\_, \_\_\_\_\_, County Clerk, presented to said Board his certificate, under seal, setting forth that pursuant to law he had caused public notice of said road to be published in Kansas City News (a weekly paper, published in Kansas City, Kansas,) for two consecutive weeks and that said notice was so published in said newspaper, on the 26th day of November, 1937, the 3rd day of December 1937, and the \_\_\_\_\_ day of \_\_\_\_\_ 19\_\_\_\_, and had also caused similar notice to be posted to public view upon the bulletin board in his office from November 22 1937 to December 16th 1937, and similar notices to be posted in the following places, to-wit: from November 22nd 1937, to December 10th 1937, at the point of beginning \_\_\_\_\_ and from November 22nd 1937, to December 10th 1937, at the end \_\_\_\_\_ and has caused record of same to be made in the County Commissioner's Journal, Vol. X Page 143

THIS SPACE FOR PUBLICATION NOTICE.

**ROAD NOTICE**  
STATE OF KANSAS,  
Wyandotte County, Kan.  
TO WHOM IT MAY CONCERN:  
TAKE NOTICE That a legal petition signed by I. R. Allen and other owners of Shawnee Township, in said County, has been presented to the Board of County Commissioners, praying for the location of a road, as follows, viz:  
Beginning at the Northwest corner of Lot 1, Argentine Acres (an addition to the SE 1/4 of Section 24, Township 11, Range 24), thence South along Willard Street in said Argentine Acres to the Southwest corner of Lot 19 in said addition  
and that said Board has appointed Frank M. Holcomb, Walter Price, Frank R. Brown and Chilton W. McLaughlin, Jr. Viewers, who will meet at the point of beginning of said road, as petitioned for on the 10th day of December, 1937, and proceed to view said road, as the law directs, at which time and place all persons interested may attend and have a hearing. In case said viewers fail to meet on the day designated, they may meet on the following day, as provided by law, without further notice.  
WITNESS my hand and the official seal of said County, this 12th day of November, 1937.  
HOWARD H. THORN  
County Clerk.  
By ALBERT D. SUTTON, Deputy.  
First Published November 26, 1937  
K.C.N.—H—153

Publication Notice

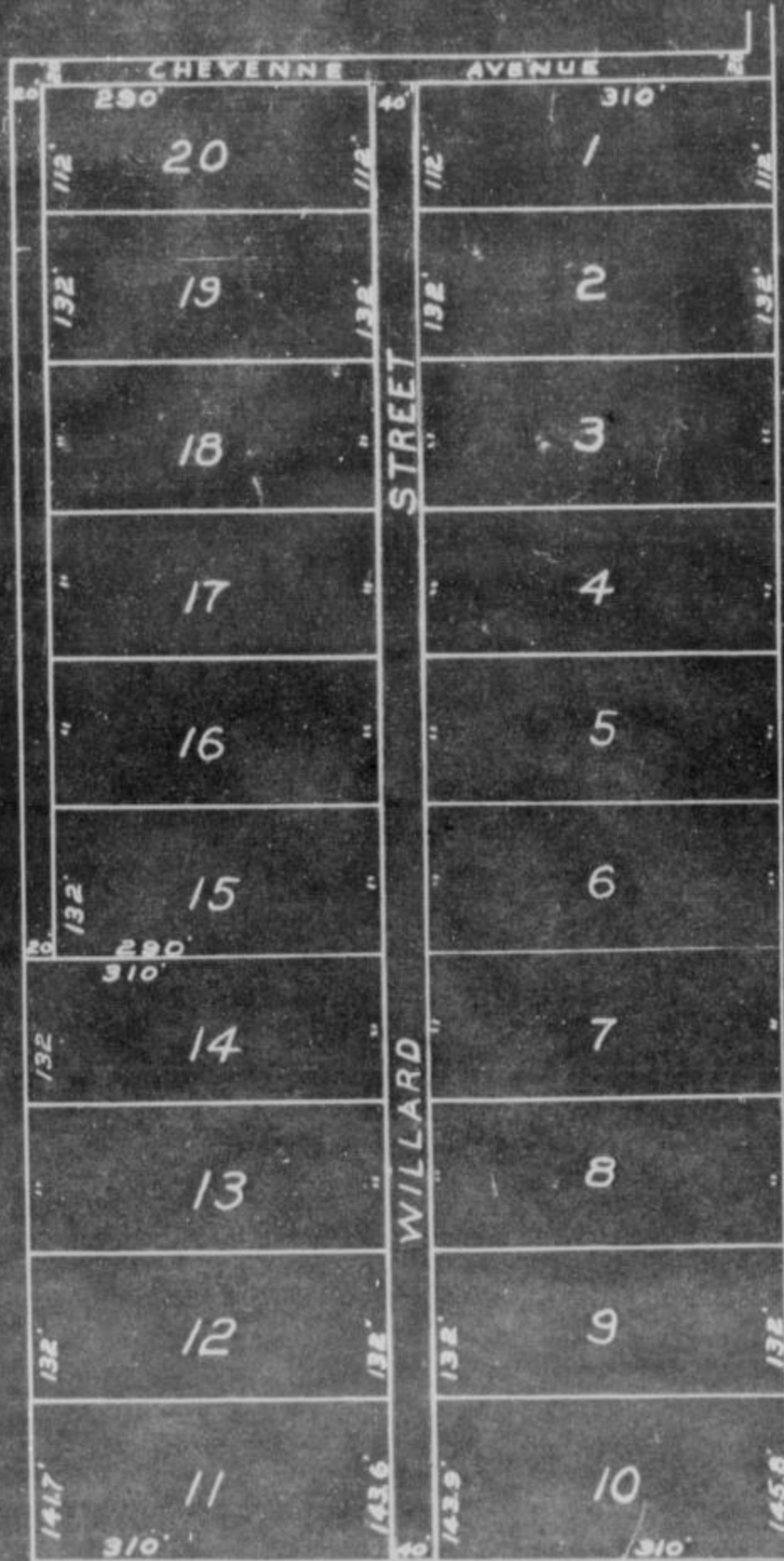
ALSO, upon the 10th day of December 1937, Chilton W. McLaughlin, Jr County Surveyor presented to said Board his report of said proposed road, with plat and field notes, in words and figures as follows, to-wit:

Pursuant to the order of the Board, I met with Frank M. Holcomb, Walter Price and Frank R. Brown viewers, at the place designated, and under the direction of said viewers, proceeded to survey said road as petitioned for, conspicuously marking same throughout, and noting the courses and distances, and I do hereby certify that the following is a correct return of the survey of said road and plat of same, to-wit: Willard Street as located in the plat of "Argentine Acres" Subdivision in the Southeast 1/4 of Section 24-11-24.

Surveyor's Report

ROAD RECORD,

PLAT OF  
**WILLARD STREET**  
 IN  
 "ARGENTINE ACRES" in SE ¼ of 24-11-24  
 WYANDOTTE COUNTY, KANSAS  
 as petitioned for by L.R. ALLEN, et al



Scale: 1" = 150'

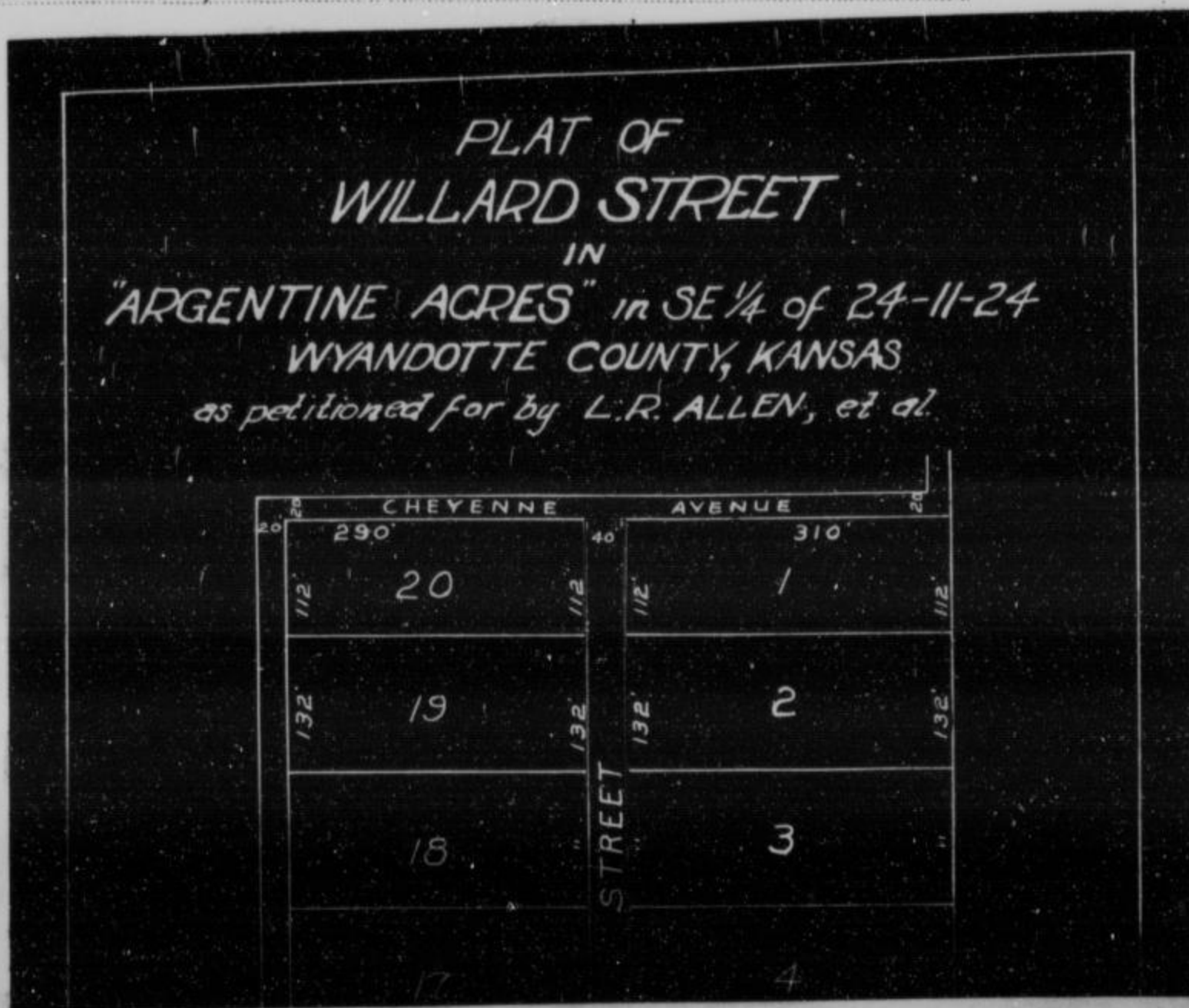
December 10, 1937

C. N. McLaughlin, Jr.  
 Wyandotte County Surveyor



# ROAD RECORD,

(Willard Street) L. R. Allen Road



County Surveyor's Plat and Field Notes

ALSO, upon said 10th day of December 1937, said Frank M. Holcomb, Walter Price and Frank R. Brown Viewers, presented to said County Board their several reports, as follows, to-wit:

"Pursuant to Commissioners' Notice, we met at the point of beginning in Shawnee Township, on the 10th day of December 1937, and taking to our assistance and as chain carriers, and as marker, proceeded to view the route of the road petitioned for, which was surveyed under our direction by Carlton W. McLaughlin, Jr., County Surveyor, the field notes and plat of which survey are hereto attached and form part of this report, and after careful deliberation we are of the opinion that said road is practicable, and of public utility, and recommend that it be granted, as located and surveyed, and that it be established and opened (forty) 40 feet wide."

Viewer's Report of View and Survey

Frank M. Holcomb  
Walter Price  
Frank R. Brown. } Viewers



# WYANDOTTE COUNTY, KANSAS

Viewers' Report  
of Damages  
Claimed and  
Awarded

And further report that the following is a complete list of the names of all persons (Owners, Agents or Guardians) who filed claims with us for damages or compensation, (which said claims are herewith submitted,) by reason of the location and establishment of said proposed road and the amount awarded to each, by us, to-wit:

| NAMES  | OWNER, AGENT OR GUARDIAN | FRACTIONAL PART | Sec. | Twp. | R'nge | Acres Appropriated | Am't Claimed | Am't Awarded by Viewers | Commissioners Revision |
|--|--------------------------|-----------------|------|------|-------|--------------------|--------------|-------------------------|------------------------|
| NO DAMAGES CLAIMED--NO DAMAGES ALLOWED<br>(Land was dedicated to the public for road purposes in the Subdivision of "Argentine Acres") |                          |                 |      |      |       |                    |              |                         |                        |

Petitioner's  
Affidavit of  
Service of  
Notice

ALSO, upon said.....day of.....19....., there was presented to said County Board, the affidavit of.....one of the petitioners aforesaid, setting forth that due notice of the.....of said proposed road, together with date of meeting of the Viewers, as per published notice of County Clerk, had been served upon each of the persons noted below, who, as Owners, Agents, or Guardians were all the persons through whose premises said road is proposed to be located, to-wit:

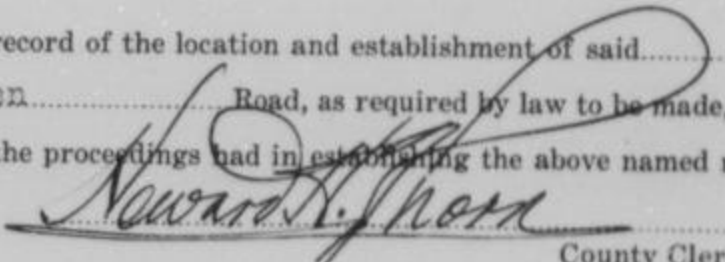
| DATE WHEN NOTICE WAS SERVED | NAME OF PERSON   | OWNER AGENT OR GUARDIAN | FRACTIONAL PART | Sec. | Twp. | Range | REMARKS |
|-----------------------------|------------------|-------------------------|-----------------|------|------|-------|---------|
|                             | (None necessary) |                         |                 |      |      |       |         |

Final Order of  
Board of County  
Commissioners

WHEREUPON, on the.....16th.....day of.....December.....1937....., the following action thereon was had by said Board of County Commissioners, to-wit:

Upon due consideration, no legal objection having been offered against the establishment of said road, and believing the same to be of public utility, it is ORDERED: that the Viewers' Report of View and Report and Plat of Survey be adopted, and that said road be declared located and established as a public highway in accordance therewith; full record thereof to be made in the County Road Record, as the.....(Willard Street) L. R. Allen.....Road, and the Trustees of.....Shawnee.....Township be notified to cause the same to be opened for public travel.

I CERTIFY, that the foregoing is a complete record of the location and establishment of said.....(Willard Street) L. R. Allen.....Road, as required by law to be made, and that the above is a complete record of the proceedings had in establishing the above named road.

  
 County Clerk.

I, Chilton W. McLaughlin, JR.,....., County Surveyor of Wyandotte County, Kansas, hereby certify that I notified the Township Trustee of.....Shawnee.....Township of the action of the Board of County Commissioners in accepting the.....L. R. Allen.....Road and have notified him this.....16th.....day of.....December.....1937....., to open same as provided by law.

  
 County Surveyor

# ROAD RECORD,

95963 Crane & Company, Topeka

S. S. Wiles Road.

BE IT REMEMBERED, That on the 9th day of Dec 19 37, a road petition signed by S. S. Wiles and others, was presented to the Board of County Commissioners of Wyandotte County, Kansas, praying for the location of a certain road, said petition being as follows:

To the Honorable Board of County Commissioners of Wyandotte County, Kansas.

The undersigned householders of said county, and residing in the vicinity of the road described below, respectfully petition your honorable body to cause a view to be had for the location of a road in said county, as follows:

Beginning at Center of Section 17, Township 11, Range 24 or the Northeast Corner of Lot 1 in Fruitland Farms, thence south along the east line of Fruitland Farms to the Southeast corner of Lot 4 in said addition.

and terminating at

| Names             | Names               | Names       |
|-------------------|---------------------|-------------|
| D. N. Aldridge    | Gordon DeFries      | May L. Dana |
| Bailey B. DeFries | F. E. Larson        | Irene Tyson |
| E. Pauline Everly | A. R. Hutchison     |             |
| Louise Norgard    | Marguerite Lockerby |             |
| T. R. Wiles       | C. Larson           |             |
| Roy Wheat         | C. F. DeFries       |             |

State of Kansas, Wyandotte County, ss.

I, the undersigned, a resident householder of said County and State, of lawful age, do solemnly swear that each and every one of the petitioners whose names are subscribed to the above petition is a resident householder of this county, residing in the vicinity of the road proposed to be viewed, and that said names were each written by the hand of or at the request of said petitioners. So help me God.

S. S. Wiles Petitioner

Subscribed and sworn to before me this 1st day of Nov 19 37

Howard H Thorn  
A. D. Sutton, Dep. County Clerk.

### BOND.

WHEREAS, S. S. Wiles, as principal petitioner, and others herewith make application to the Board of County Commissioners of said county for a view of a road proposed to be located as herein described.

Now, therefore, we, the undersigned, do bind ourselves firmly, and by these presents promise to pay to the State of Kansas, for the use of said county, the amount of all costs and expenses accruing in case the proceedings had in pursuance of said petition shall not be finally confirmed and established.

Witness our hands this 1st day of November 19 37.

S. S. Wiles  
Roy Wheat

Petition

Names of Petitioners

Bond

# WYANDOTTE COUNTY, KANSAS

Approval of Bond

WHEREUPON, said bond was approved by the Board, and it appearing to the satisfaction of the Board, that the law had been substantially complied with, it was ordered, that Frank M. Holcomb and Walter Price and Frank A. Brown be appointed viewers of the proposed road, and that they meet in conjunction with the County Surveyor, at the place of beginning designated in the petition, on the 31st day of December 1937 and proceed to view and lay out said road, according to law, giving to all parties a hearing, and make due report of their proceedings to the County Board.

Afterwards, To-wit: On the \_\_\_\_\_ day of \_\_\_\_\_ 19\_\_\_\_

Howard H. Thorn, County Clerk, presented to said Board his certificate, under seal, setting forth that pursuant to law he had caused public notice of said road to be published in Kansas City News (a weekly paper, published in Kansas City, Kansas,) for two consecutive weeks and that said notice was so published in said newspaper, on the 10th day of December, 1937, the 17th day of December, 1937, and the \_\_\_\_\_ day of \_\_\_\_\_ 19\_\_\_\_, and had also caused similar notice to be posted to public view upon the bulletin board in his office from 9th of December, 1937 to 31st of December, 1937, and similar notices to be posted in the following places, to-wit: from \_\_\_\_\_ December 9th, 1937, to December 31st, 1937, at the point of beginning \_\_\_\_\_ and from December 9th, 1937, to December 31st, 1937, at the end \_\_\_\_\_ and has caused record of same to be made in the County Commissioner's Journal, Vol. "X" Page 141.

Publication Notice

THIS SPACE FOR PUBLICATION NOTICE.

**ROAD NOTICE**

State of Kansas

Wyandotte County

TO WHOM IT MAY CONCERN:

Take Notice That a legal petition signed by S. S. Willes and other householders of Wyandotte township, in said County, has been presented to the Board of County Commissioners, praying for the location of a road, as follows, viz:

Beginning at the center of Section 17, Township 11, Range 24, or the Northeast corner of Lot 1 in Fruitland Farms, thence south along the east line of Fruitland Farms to the Southeast corner of Lot 4 in said addition.

And that said board has appointed Frank M. Holcomb, Walter Price, Frank A. Brown and Chilton W. McLaughlin, Jr. Viewers, who will meet at the point of beginning of said road, as petitioned for on the 21st day of December, 1937, and proceed to view said road, as the law directs, at which time and place all persons interested may attend and have a hearing. In case said viewers fail to meet on the day designated, they may meet on the following day as provided by law, without further notice.

Witness my hand and the official seal of said county, this 9th day of December, 1937.

HOWARD H. THORN,  
County Clerk.

By ALEBERT D. SUTTON,  
Deputy.

(SEAL)  
First Published December 19, 1937  
K.C.N.—21—12-17

ALSO, upon the 13th day of December, 1937, Chilton W. McLaughlin, Jr.

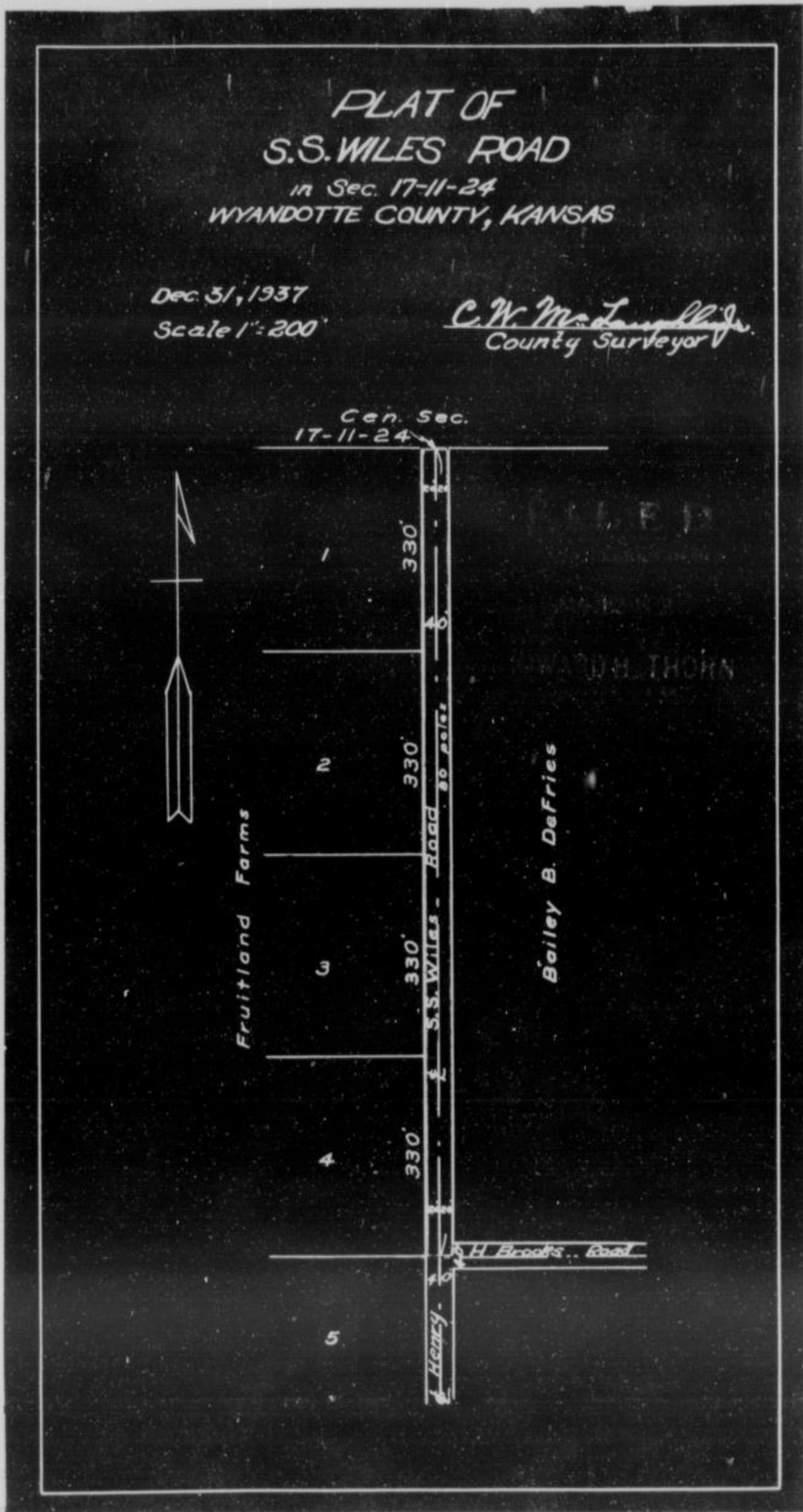
County Surveyor presented to said Board his report of said proposed road, with plat and field notes, in words and figures as follows, to-wit: ~~Beginning at the center of Section 17, Township 11 South, Range 24 East; thence South 80 poles to the center of Henry H. Brooks County Road.~~

Pursuant to the order of the Board, I met with Frank M. Holcomb, Walter Price and Frank A. Brown viewers, at the place designated, and under the direction of said viewers, proceeded to survey said road as petitioned for, conspicuously marking same throughout, and noting the courses and distances, and I do hereby certify that the following is a correct return of the survey of said road and plat of same, to-wit: Beginning at the center of Section 17, Township 11 South, Range 24 East; thence South 80 poles to the center of Henry H. Brooks County Road.

Surveyor's Report

# ROAD RECORD,

S. S. Wiles Road



County Surveyor's Plat and Field Notes

Viewer's Report of View and Survey

ALSO,  
Frank M.  
Viewers, pro  
"Pursu

1938, said

Township, on the 21st day of December, 1937, and taking to our assistance

as chain carriers, and as marker, proceeded to view the route of

the road positioned for, which was surveyed under our direction by Carlton W. McLaughlin, Jr.,

County Surveyor, the field notes and plat of which survey are hereto attached and form part of this report, and after careful

deliberation we are of the opinion that said road is practicable, and of public utility, and recommend that it be located, as

located and surveyed, and that it be established and opened forty (40) feet wide"

Frank M. Helms  
as first viewer  
Frank M. Brown

Viewer

# WYANDOTTE COUNTY, KANSAS

Viewers' Report of Damages Claimed and Awarded

And further report that the following is a complete list of the names of all persons (Owners, Agents or Guardians) who filed claims with us for damages or compensation, (which said claims are herewith submitted,) by reason of the location and establishment of said proposed road and the amount awarded to each, by us, to-wit:

| NAMES   | OWNER, AGENT OR GUARDIAN | FRACTIONAL PART                                     | Sec. | Twp. | R'ng | Acres Appropriated | Am't Claimed | Am't Awarded by Viewers | Commissioners Revision |
|---|--------------------------|---|------|------|------|--------------------|--------------|-------------------------|------------------------|
| Bailey B. DeFries                                 | Owner B.                 | West 20 ft. of NW $\frac{1}{4}$ of SE $\frac{1}{4}$ | 17   | 11   | 24   |                    | None         | None                    | None                   |
| Dedicated for road in the plat of Fruitland Farms |                          | East 20 ft. of NE $\frac{1}{4}$ of SW $\frac{1}{4}$ | 17   | 11   | 24   |                    | None         | None                    | None                   |

Petitioner's Affidavit of Service of Notice

ALSO, upon said.....day of.....19....., there was presented to said County Board, the affidavit of.....one of the petitioners aforesaid, setting forth that due notice of the.....of said proposed road, together with date of meeting of the Viewers, as per published notice of County Clerk, had been served upon each of the persons noted below, who, as Owners, Agents, or Guardians were all the persons through whose premises said road is proposed to be located, to-wit:

| DATE WHEN NOTICE WAS SERVED | NAME OF PERSON | OWNER AGENT OR GUARDIAN | FRACTIONAL PART | Sec. | Twp. | Range | REMARKS |
|-----------------------------|----------------|-------------------------|-----------------|------|------|-------|---------|
|                             |                |                         |                 |      |      |       |         |

Final Order of Board of County Commissioners

WHEREUPON, on the 13th day of January, 1938, the following action thereon was had by said Board of County Commissioners, to-wit:

Upon due consideration, no legal objection having been offered against the establishment of said road, and believing the same to be of public utility, it is ORDERED; that the Viewers' Report of View and Report and Plat of Survey be adopted, and that said road be declared located and established as a public highway in accordance therewith; full record thereof to be made in the County Road Record, as the S. S. Wiles Road, and the Trustees of Wyandotte Township be notified to cause the same to be opened for public travel.

I CERTIFY, that the foregoing is a complete record of the location and establishment of said S. S. Wiles Road, as required by law to be made, and that the above is a complete record of the proceedings had in establishing the above named road.

*Neward H. Horn*  
County Clerk.

I, Chilton W. McLaughlin, Jr., County Surveyor of Wyandotte County, Kansas, hereby certify that I notified the Township Trustee of Wyandotte Township of the action of the Board of County Commissioners in accepting the S. S. Wiles Road and have notified him this 13th day of January, 1938, to open same as provided by law.

*Chilton W. McLaughlin, Jr.*  
County Surveyor.

# ROAD RECORD,

95983 Crane & Company, Topeka

Marley Road Road.  
(by H. E. Reimer)

BE IT REMEMBERED, That on the 9th day of December 19 37, a road petition signed by H. E. Reimer and others, was presented to the Board of County Commissioners of Wyandotte County, Kansas, praying for the location of a certain road, said petition being as follows:

To the Honorable Board of County Commissioners of Wyandotte County, Kansas.

The undersigned householders of said county, and residing in the vicinity of the road described below, respectfully petition your honorable body to cause a view to be had for the location of a road in said county, as follows:

Beginning at a point on the North & South center line of Section Thirty Four (34), Township Ten (10) South, Range Twenty-five (25) East, which is One Thousand three hundred thirty and twenty six hundredths (1330.26) feet North of the center of said Section Thirty-four (34) when measured along said center line of Section Thirty-four (34); Thence east along a straight line measured at right angles to said north and south center line a distance of Seven hundred sixty nine (769) feet to a point. road to be sixty six (66) feet in width, thirty three (33) feet either side of the above described center line.

and terminating at

| Names            | Names               | Names         |
|------------------|---------------------|---------------|
| H. E. Reimer     | Russell C. Williams | W. A. Hays    |
| L. Y. Keeton     | T. E. Hughes        | R. L. Weeks   |
| Lawrence Johnson | R. B. Rogers        | C. A. Sherman |
| Earl Hays        | A. B. Brenner       | C. F. Merrill |
| Earl Kane        | W. B. Turner        | Carl Dahlberg |
| John Pryor       | L. J. Anglen        | Rudolph March |

Names of Petitioners

State of Kansas, Wyandotte County, ss.

I, the undersigned, a resident householder of said County and State, of lawful age, do solemnly swear that each and every one of the petitioners whose names are subscribed to the above petition is a resident householder of this county, residing in the vicinity of the road proposed to be viewed, and that said names were each written by the hand of or at the request of said petitioners. So help me God.

H. E. Reimer Petitioner

Subscribed and sworn to before me this 6th day of December 19 37

Howard E. Thorn County Clerk.  
By G. Conlin, Deputy

### BOND.

WHEREAS, as principal petitioner, and others herewith make application to the Board of County Commissioners of said county for a view of a road proposed to be as herein described.

Bond

Now, therefore, we, the undersigned, do bind ourselves firmly, and by these presents promise to pay to the State of Kansas, for the use of said county, the amount of all costs and expenses accruing in case the proceedings had in pursuance of said petition shall not be finally confirmed and established.

Witness our hands this day of 19

# WYANDOTTE COUNTY, KANSAS

Approval of Bond

WHEREUPON, said bond was approved by the Board, and it appearing to the satisfaction of the Board, that the law had been substantially complied with, it was ordered, that.....

Frank M. Holcomb, Walter Price and Frank A. Brown

be appointed viewers of the proposed road, and that they meet in conjunction with the County Surveyor, at the place of beginning designated in the petition, on the 31st day of December 19 37 and proceed to view and lay out said road, according to law, giving to all parties a hearing, and make due report of their proceedings to the County Board.

Afterwards, To-wit: On the ..... day of ..... 19.....

Howard H. Thorn

County Clerk, presented to said Board his certificate, under seal, setting forth that pursuant to law he had caused public notice of said road to be published in The Kansas City News..... (a weekly paper, published in Kansas City, Kansas,)

for two consecutive weeks and that said notice was so published in said newspaper, on the 10th day of December 19 37, the 17th day of December 19 37, and the ..... day of ..... 19....., and had also caused similar notice to be posted to public view upon the bulletin board in his office from the 9th day of December 19 37 to the 31st day of December 19 37, and similar notices to be posted in the following places, to-wit: from December 9th 19 37, to December 31st 19 37, at the point of beginning ..... and from December 9th 19 37, to December 31st 19 37, at the end ..... and has caused record of same to be made in the County Commissioner's Journal, Vol. X Page 170

Publication Notice

THIS SPACE FOR PUBLICATION NOTICE

**NOTE.** State of Kansas  
Wyandotte County  
TO WIT: I, Howard H. Thorn, County Clerk, do hereby certify that the following is a correct return of the survey of said road and plat of same, to-wit:

Beginning at a point on the North & South center line of Section Thirty Four (34) Township Ten (10) South, Range Twenty-five (25) East, which is One Thousand three hundred thirty and twenty six hundredths (1330.26) feet north of the center of said section Thirty-four (34) ~~which measured across said center line of Section Thirty-four (34)~~; Thence east along a straight line measured at right angles to the north and South center line a distance of Seven hundred sixty nine (769) feet to a point. Road to be sixty six (66) feet in width, thirty three (33) feet either side of the above described center line.

By GRACE OWEN, Deputy County Clerk  
Howard H. Thorn, County Clerk  
1937

And upon the 7th day of February 19 38, Chilton W. McLaughlin, Jr.

County Surveyor presented to said Board his report of said proposed road, with plat and field notes, in words and figures as follows, to-wit:

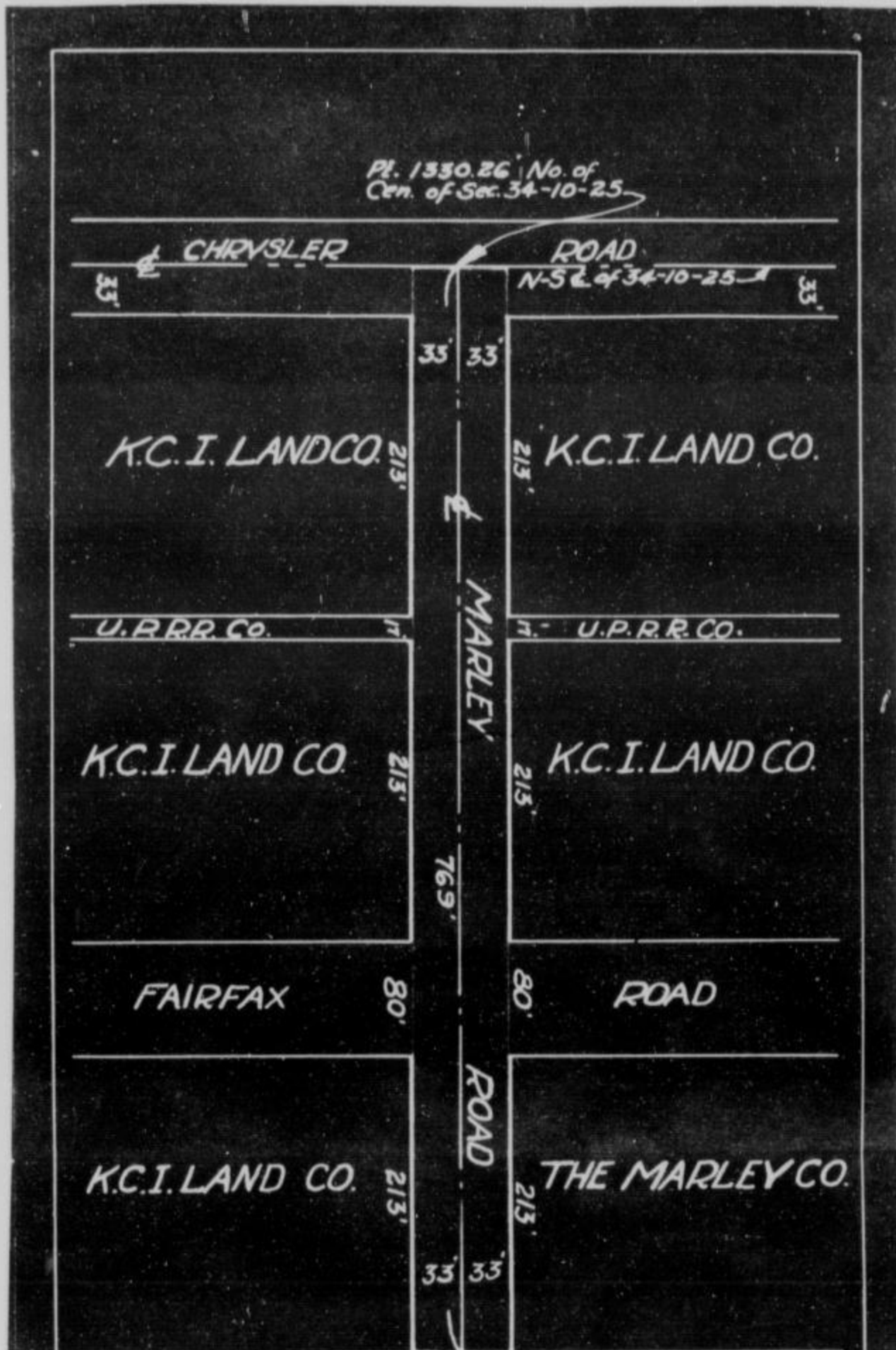
Pursuant to the order of the Board, I met with Frank M. Holcomb, Walter Price and Frank R. Brown viewers, at the place designated, and under the direction of said viewers, proceeded to survey said road as petitioned for, conspicuously marking same throughout, and noting the courses and distances, and I do hereby certify that the following is a correct return of the survey of said road and plat of same, to-wit:

Beginning at a point on the North & South center line of Section Thirty Four (34) Township Ten (10) South, Range Twenty-five (25) East, which is One Thousand three hundred thirty and twenty six hundredths (1330.26) feet north of the center of said section Thirty-four (34) ~~which measured across said center line of Section Thirty-four (34)~~; Thence east along a straight line measured at right angles to the north and South center line a distance of Seven hundred sixty nine (769) feet to a point. Road to be sixty six (66) feet in width, thirty three (33) feet either side of the above described center line.

Surveyor's Report

# ROAD RECORD,

Marley Road (by H. E. Reimer)



County Surveyor's Plat and Field Notes



**PLAT OF  
MARLEY ROAD**  
IN  
**NE 1/4 SECTION 34 T10S R 25 E**  
AS PETITIONED FOR BY H.E. REIMER et al.

SCALE: 1"=100'  
DEC. 31, 1937

Chilton H. McLaughlin Jr.  
WYANDOTTE COUNTY SURVEYOR

Viewer's Report of View and Survey


ALSO, upon said  
From  
Views, presented to  
Pursuant to Cor  
Township, on the  
as chain carriers, and  
the road petitioned to  
County Surveyor, the  
deliberation we are of  
located and surveyed.

19 38 said  
of assistance  
the route of  
for careful  
created as  
Viewed



# ROAD RECORD,

Marley Road (By H. E. Reimer)



County Survey-  
or's Plat and  
Field Notes

Viewer's Report  
of View and  
Survey

ALSO, upon said 7th day of February 19 38, said  
Frank M. Holcomb, Walter Price and Frank A. Brown  
Viewers, presented to said County Board their several reports, as follows, to-wit:

"Pursuant to Commissioners' Notice, we met at the point of beginning in Quindaro  
Township, on the 31st day of December 19 37, and taking to our assistance  
and

as chain carriers, and as marker, proceeded to view the route of  
the road petitioned for, which was surveyed under our direction by Chilton W. McLaughlin, Jr.  
County Surveyor, the field notes and plat of which survey are hereto attached and form part of this report, and after careful  
deliberation we are of the opinion that said road is practicable, and of public utility, and recommend that it be granted, as  
located and surveyed, and that it be established and opened. Sixty-six (66) feet wide."

Frank M. Holcomb  
Frank A. Brown  
Walter Price } Viewers

# WYANDOTTE COUNTY, KANSAS

Viewers' Report of Damages Claimed and Awarded

And further report that the following is a complete list of the names of all persons (Owners, Agents or Guardians) who filed claims with us for damages or compensation, (which said claims are herewith submitted,) by reason of the location and establishment of said proposed road and the amount awarded to each, by us, to-wit:

| NAMES   | OWNER, AGENT OR GUARDIAN | FRACTIONAL PART | Sec. | Twp. | R'nge | Acres Appropriated | Am't Claimed | Am't Awarded by Viewers | Commissioners Revision |
|---|--------------------------|-----------------|------|------|-------|--------------------|--------------|-------------------------|------------------------|
| <p>The Kansas City Industrial Land Co.<br/>By J. L. Haugh, President</p> <p>A strip of land 66 ft. in width, 33 feet either side of the following described center line; Beginning at a point on the North &amp; South center line of Section 34, Township 10 South, Range 25 East which is 1,330.26 feet north of the center of said Section 34, when measured along said center line of Section 34; thence east along a straight line measured at right angles to said north and south center line a distance of 769 feet to a point; less a strip of land 17 feet in width extending across above described land and being 8½ feet either side of a line parallel with and 254.5 feet easterly at right angles from the west line of said Northeast quarter of Section 34.</p> |                          |                 |      |      |       |                    |              |                         |                        |
|   |                          |                 |      |      |       |                    | None         | None                    | None                   |
| <p>Union Pacific Railroad Company by J. L. Haugh, Vice-President.<br/>A strip of land in the northeast quarter of Section 34, Township 10 South, Range 25 East 17 feet in width being 8½ feet either side of a line parallel with and 254.5 feet distant east at right angles from the west line of said Northeast quarter.</p>   |                          |                 |      |      |       |                    |              |                         |                        |
|   |                          |                 |      |      |       |                    | None         | None                    | None                   |

Petitioner's Affidavit of Service of Notice

ALSO, upon said.....day of.....19....., there was presented to said County Board, the affidavit of.....one of the petitioners aforesaid, setting forth that due notice of the.....location.....of said proposed road, together with date of meeting of the Viewers, as per published notice of County Clerk, had been served upon each of the persons noted below, who, as Owners, Agents, or Guardians were all the persons through whose premises said road is proposed to be located, to-wit:

| DATE WHEN NOTICE WAS SERVED | NAME OF PERSON | OWNER AGENT OR GUARDIAN | FRACTIONAL PART | Sec. | Twp. | Range | REMARKS |
|-----------------------------|----------------|-------------------------|-----------------|------|------|-------|---------|
|                             |                |                         |                 |      |      |       |         |

Final Order of Board of County Commissioners

WHEREUPON, on the 7th day of February, 1938, the following action thereon was had by said Board of County Commissioners, to-wit:

Upon due consideration, no legal objection having been offered against the establishment of said road, and believing the same to be of public utility, it is ORDERED: that the Viewers' Report of View and Report and Plat of Survey be adopted, and that said road be declared located and established as a public highway in accordance therewith; full record thereof to be made in the County Road Record, as the Marley Road Road, and the Trustees of Quindaro Township be notified to cause the same to be opened for public travel.

I CERTIFY, that the foregoing is a complete record of the location and establishment of said.....Marley Road, as required by law to be made, and that the above is a complete record of the proceedings had in establishing the above named road.

*N. J. Thorn*  
County Clerk.

I, Chilton W. McLaughlin, Jr., County Surveyor of Wyandotte County, Kansas, hereby certify that I notified the Township Trustee of Quindaro Township of the action of the Board of County Commissioners in accepting the Marley Road and have notified him this 7th day of February, 1938, to open same as provided by law.

*C. W. McLaughlin, Jr.*  
County Surveyor.

# ROAD RECORD,

25963 Crane & Company, Topeka

Garfield Avenue  
43rd Street  
Franklin Avenue  
44th Street  
Roads

BE IT REMEMBERED, That on the 3rd day of February 1938, a road petition signed by Geo. W. Miller and 14 others, was presented to the Board of County Commissioners of Wyandotte County, Kansas, praying for the location of certain roads said petition being as follows:

To the Honorable Board of County Commissioners of Wyandotte County, Kansas.

The undersigned householders of said county, and residing in the vicinity of the roads described below, respectfully petition your honorable body to cause a view to be had for the location of roads in said county, as follows:

Beginning at Troup Avenue in Seeman's Addition in Wyandotte Co., Kansas; Garfield Avenue in Seeman's Addition in Wyandotte Co., Kansas, and extending west to the West line of 43rd St in Victory Heights Addition in Wyandotte Co., Kansas, and to a point 25 feet South on 43rd St extended, and 42nd St as platted and dedicated in Seeman's Addition and Victory Heights Addition in Wyandotte Co., Kansas, and Franklin Ave as dedicated in Victory Heights Addition in Wyandotte Co., Kansas.

and terminating at

| Names             | Names          | Names         |
|-------------------|----------------|---------------|
| Charlotte Seeman  | Carl A. Reader | R. L. Edmonds |
| John A. Seeman    | H. C. Osborn   | A. W. Hisey   |
| Mrs. Ted J. Gorup | Walter W. Gnau | A. W. Mount   |
| E. E. Johnson     | H. O. DeGoler  | E. F. Law     |
| Frank Peck        | Henry McCord   |               |

State of Kansas, Wyandotte County, ss.

I, the undersigned, a resident householder of said County and State, of lawful age, do solemnly swear that each and every one of the petitioners whose names are subscribed to the above petition is a resident householder of this county, residing in the vicinity of the roads proposed to be viewed, and that said names were each written by the hand of or at the request of said petitioners. So help me God.

Geo. W. Miller Petitioner

Subscribed and sworn to before me this 2nd day of Feb. 1938.

Howard H. Thorn  
A. D. Sutton, Dep. County Clerk.

### BOND.

WHEREAS, \_\_\_\_\_, as principal petitioner, and others herewith make application to the Board of County Commissioners of said county for a view of a road proposed to be \_\_\_\_\_ as herein described.

Now, therefore, we, the undersigned, do bind ourselves firmly, and by these presents promise to pay to the State of Kansas, for the use of said county, the amount of all costs and expenses accruing in case the proceedings had in pursuance of said petition shall not be finally confirmed and established.

Witness our hands this \_\_\_\_\_ day of \_\_\_\_\_ 19\_\_\_\_\_

Geo. W. Miller  
Alberdie B. C. Miller  
John A. Seeman

Petition

Names of Petitioners

Bond

# WYANDOTTE COUNTY, KANSAS

Approval of Bond

WHEREUPON, said bond was approved by the Board, and it appearing to the satisfaction of the Board, that the law had been substantially complied with, it was ordered, that Frank M. Holcomb and Walter Price and Frank R. Brown be appointed viewers of the proposed road, and that they meet in conjunction with the County Surveyor, at the place of beginning designated in the petition, on the 1st day of April 1938 and proceed to view and lay out said road, according to law, giving to all parties a hearing, and make due report of their proceedings to the County Board.

Afterwards, To-wit: On the \_\_\_\_\_ day of \_\_\_\_\_ 19\_\_\_\_, County Clerk, presented to said Board his certificate, under seal, setting forth that pursuant to law he had caused public notice of said road to be published in The Kansas City News, (a weekly paper, published in Wyandotte County, Kansas,) for two consecutive weeks and that said notice was so published in said newspaper, on the 11th day of March, 1938, the 18th day of March, 1938, and the \_\_\_\_\_ day of \_\_\_\_\_ 19\_\_\_\_, and had also caused similar notice to be posted to public view upon the bulletin board in his office from March 11th 1938 to April 1st 1938, and similar notices to be posted in the following places, to-wit: from \_\_\_\_\_ March 11th 1938, to April 1st 1938, at the point of beginning and from March 11st 1938, to April 1st 1938, at the end and has caused record of same to be made in the County Commissioner's Journal, Vol. X Page 192.

Publication Notice

**STATE OF KANSAS**  
 Wyandotte County, Kansas  
 NOTICE.  
 TAKE NOTICE That a legal petition signed by George W. Miller and other taxpayers of Wyandotte County, Kansas, and praying for the location of a road, as follows: viz: Group Avenue in Seaman's Addition in Wyandotte County, Kansas, Garfield Avenue in Seaman's Addition in Wyandotte County, Kansas, and extending west to the West line of 43rd St. in Victory Heights Addition in Wyandotte County, Kansas and to a point 25 feet south on 43rd Street extended and 43rd Street as platted and dedicated in Seaman's Addition and Victory Heights Addition in Wyandotte County, Kansas, and Franklin Avenue as dedicated in Victory Heights Addition in Wyandotte County, Kansas. and that said Board has appointed Frank M. Holcomb, Walter Price, Frank R. Brown and Chilton W. McLaughlin, Jr. Viewers, who will meet at the point of beginning of said road, as petitioned for on the 1st day of April 1938, and proceed to view said road, as the law directs, at which time and place all persons interested may attend and have a hearing. In case said viewers fail to meet on the day designated, they may meet on the following day, as provided by law, without further notice.  
 WITNESS my hand and the official seal of said County, this 7th day of March, 1938.  
EDWARD H. THORN,  
 County Clerk.  
 By ALBERT D. BUTTON,  
 Deputy.  
 (First Published March 11, 1938)  
 K.C.N.—31—3-18-38

ALSO, upon the 14th day of April 1938, Chilton W. McLaughlin, Jr.

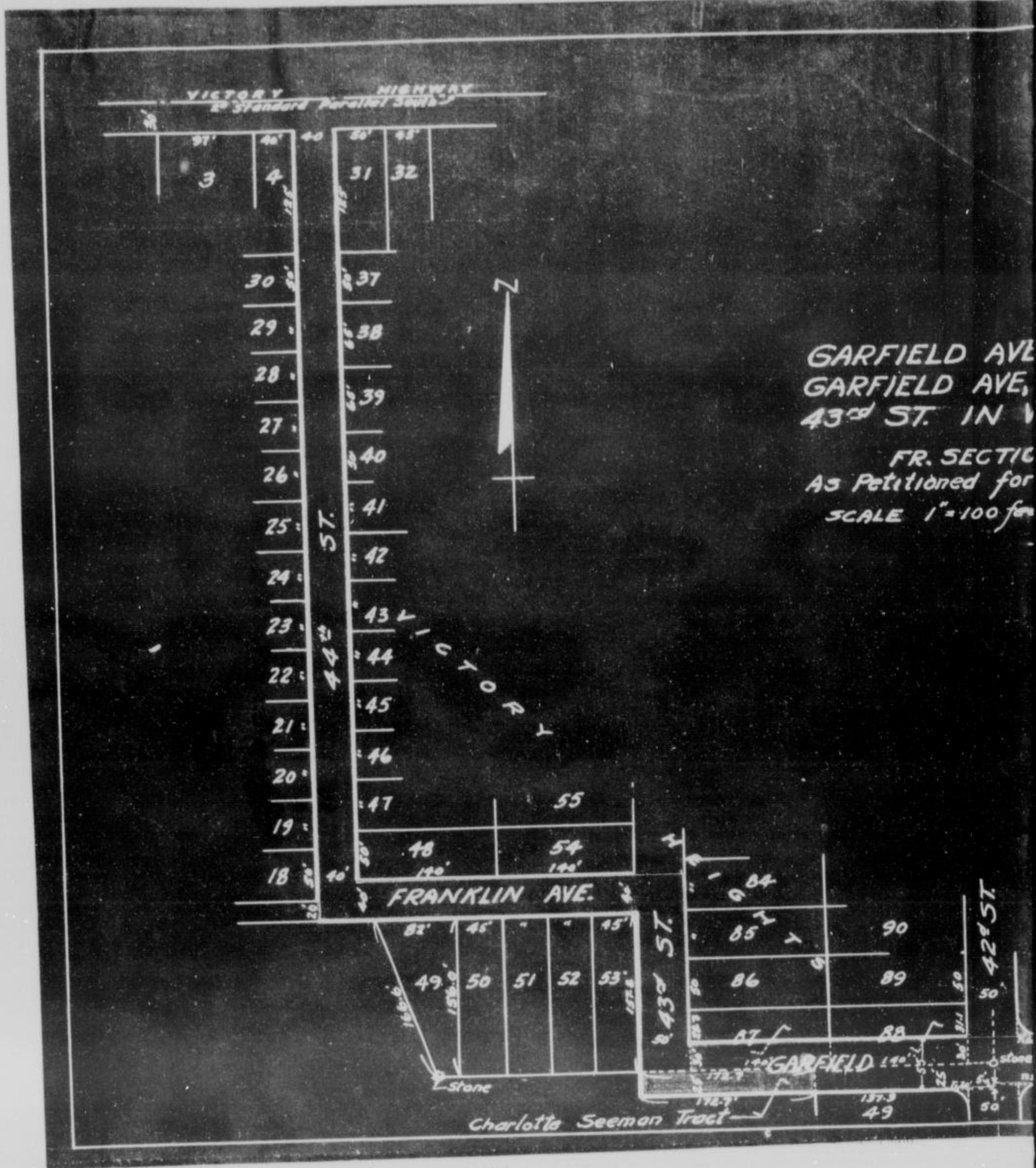
County Surveyor presented to said Board his report of said proposed road with plat and field notes, in words and figures as follows, to-wit:

Pursuant to the order of the Board, I met with Frank M. Holcomb, Walter Price and Frank R. Brown viewers, at the place designated, and under the direction of said viewers, proceeded to survey said road as petitioned for, conspicuously marking same throughout, and noting the courses and distances, and I do hereby certify that the following is a correct return of the survey of said road and plat of same, to-wit: Garfield Avenue as dedicated in the plat of Seaman Heights Subdivision (50 feet wide); Garfield Avenue extended to the West from Seaman Heights Subdivision and being 55 feet in width, the center line of which is described as follows: Beginning at a point 25 feet East and 2.5 feet North of the SE Corner of Lot #88 in Victory Heights Subdivision, thence West along a line 2.5 feet North of and parallel to the South line of said Victory Heights Subdivision, 355.0 feet to the West line of 43rd Street as platted in said Victory Heights Subdivision; also,

The following streets in Victory Heights Subdivision as dedicated by plat: 43rd Street from the South line of said Subdivision to the North line of Franklin Avenue as platted; 44th Street as platted; and Franklin Avenue as platted from the East line of 43rd Street to the West line of 44th Street. (43rd Street is 50 feet wide, and 44th Street and Franklin Avenue are both 40 feet wide)

Surveyor's Report

# ROAD RECORD,



Viewers, presented to said County Board their report as follows, to-wit:

"Pursuant to Commissioners' Notice, we did at the County Board on the 10th day of May, 1908, and taking to our assistance as clerks, and as a matter, proceeded to view the plat of the Charlotte Seeman Tract for which we verified under our hands and seals, and also the plat of the Charlotte Seeman Tract, and after careful consideration we are of the opinion that said plat is correct and should be recorded, and do hereby recommend and advise the County Board to record the same."

D,

**PLAT OF**  
**GARFIELD AVE IN SEEMAN HEIGHTS SUBD. &**  
**GARFIELD AVE, FRANKLIN AVE, 44<sup>th</sup> ST. & PART OF**  
**43<sup>rd</sup> ST. IN VICTORY HEIGHTS SUBD.**

IN  
 FR. SECTION 6, T11S., R 25 E.

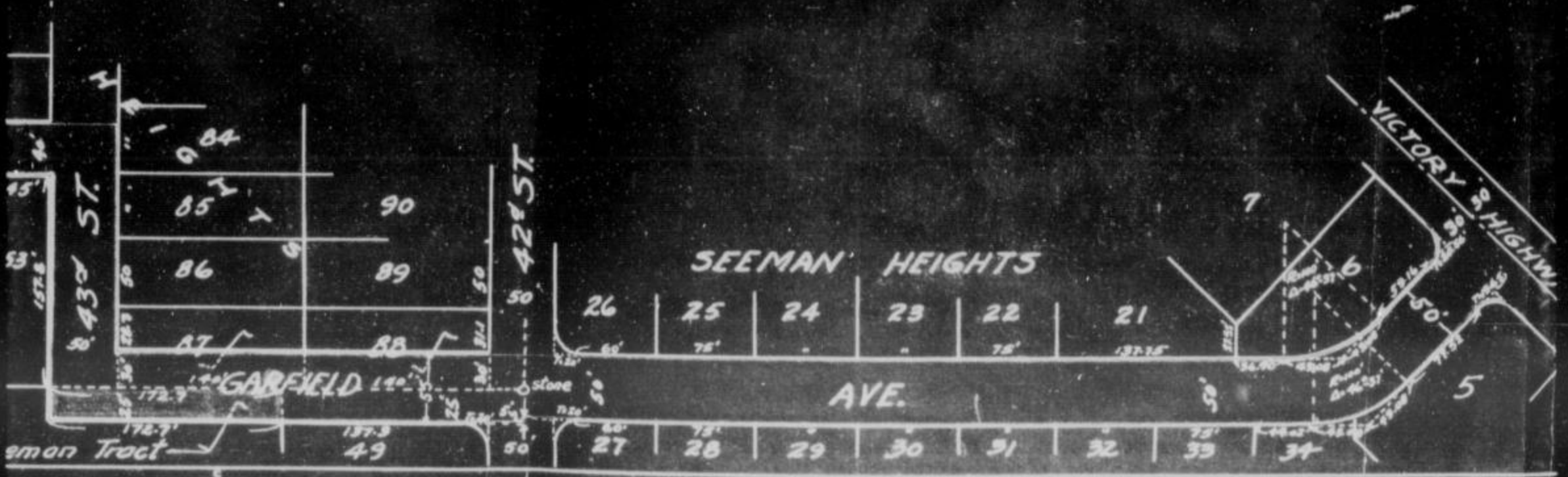
As Petitioned for by Geo. W. Miller, et al.

SCALE 1" = 100 feet

April 6 1938.

*Chilton W. McLaughlin Jr.*  
 COUNTY SURVEYOR

Yellow - Land donated by Charlotte  
 Green - Land donated by A.L. Hes  
 Red - Outline of  $\frac{1}{2}$  w of Roads



## WYANDOTTE COUNTY, KANSAS

Viewers' Report  
of Damages  
Claimed and  
Awarded

And further report that the following is a complete list of the names of all persons (Owners, Agents or Guardians) who filed claims with us for damages or compensation, (which said claims are herewith submitted,) by reason of the location and establishment of said proposed roads and the amount awarded to each, by us, to-wit:

| NAMES                   | OWNER, AGENT OR GUARDIAN | FRACTIONAL PART   | Sec. | Twp. | R'ng | Acres Appropriated | Am't Claimed | Am't Awarded by Viewers | Commissioners Revision |
|-------------------------|--------------------------|---|------|------|------|--------------------|--------------|-------------------------|------------------------|
| A. L. Hessel            | Owner                    | The South 30 feet of Lot #88, Victory Heights Subdivision.  |      |      |      |                    | None         | None                    | None                   |
| A. L. Hessel            | Owner                    | The South 30 feet of Lot #87, Victory Heights Subdivision.  |      |      |      |                    | None         | None                    | None                   |
| Charlotte Seeman<br>" " | Owner                    | Part of NW 1/4 fr. 6 11 25 tract is described as follows: Beginning at the NW. Cor of Lot #49, in Seeman Heights Subd. in the fr. NW 1/4 of fr. Sec. 6-11-25; thence North 25 feet to the South line of Victory Heights Subd.; thence West along the South line of said Victory Heights Subd., 172.7 feet to the SE. Corner of Lot #53, in said Victory Heights Subd.; thence South along the West line of 43rd Street in said Victory Heights Subd. <del>produced</del> produced to the South, 25 feet; thence East 172.7 feet more or less to the point of beginning..... |      |      |      |                    | None         | None                    | None                   |

Petitioner's  
Affidavit of  
Service of  
Notice

ALSO, upon said.....day of.....19....., there was presented to said County Board, the affidavit of.....one of the petitioners aforesaid, setting forth that due notice of the.....location.....of said proposed road together with date of meeting of the Viewers, as per published notice of County Clerk, had been served upon each of the persons noted below, who, as Owners, Agents, or Guardians were all the persons through whose premises said road proposed to be located, to-wit:

| DATE WHEN NOTICE WAS SERVED | NAME OF PERSON   | OWNER AGENT OR GUARDIAN | FRACTIONAL PART   | Sec. | Twp. | Range | REMARKS |
|-----------------------------|------------------|-------------------------|---|------|------|-------|---------|
| April 11, 1938              | A. L. Hessel     | Owner                   | The South 30 feet of Lot #88, Victory Heights Subdivision.        |      |      |       |         |
| April 11, 1938              | A. L. Hessel     | Owner                   | The South 30 feet of Lot #87, Victory Heights Subdivision.        |      |      |       |         |
| April 12, 1938              | Charlotte Seeman | Owner                   | Part of fr. Northwest 1/4 fr. 6 11 25 (same discription as above) |      |      |       |         |

Final Order of  
Board of County  
Commissioners

WHEREUPON, on the.....14th.....day of.....April.....19.38., the following action thereon was had by said Board of County Commissioners, to-wit:

Upon due consideration, no legal objection having been offered against the establishment of said road and believing the same to be of public utility, it is ORDERED: that the Viewers' Report of View and Report and Plat of Survey be adopted, and that said road be declared located and established as a public highway in accordance therewith; full record thereof to be made in the County Road Record, as the.....Garfield Avenue Franklin Avenue  
43rd Street.....44th Street.....Roads and the Trustees of  
.....Wyandotte.....Township be notified to cause the same to be opened for public travel.

I CERTIFY, that the foregoing is a complete record of the location and establishment of said.....  
Garfield Avenue Franklin Avenue  
43rd Street.....44th Street.....Road, as required by law to be made, and that the above is a complete record of the proceedings had in establishing the above named road

*Neward Thorn*  
County Clerk.

I,.....Chilton W. McLaughlin, Jr....., County Surveyor of Wyandotte County, Kansas, hereby certify that I notified the Township Trustee of.....Wyandotte.....Township of the action of the Board of County Commissioners in accepting the.....Garfield Avenue Franklin Avenue  
43rd Street.....44th Street Road and have notified him this.....14th.....day of.....April.....19.38., to open same as provided by law.

*Chilton W. McLaughlin Jr*  
County Surveyor.

# ROAD RECORD,

95903 Crane & Company, Topeka

Addie Brenner  
"Spring Road" in U. S. Brenner Subd.

BE IT REMEMBERED, That on the 17th day of March 1938, a road petition signed by Addie Brenner and 16 others, was presented to the Board of County Commissioners of Wyandotte County, Kansas, praying for the location of a certain road, said petition being as follows:

To the Honorable Board of County Commissioners of Wyandotte County, Kansas.

The undersigned householders of said county, and residing in the vicinity of the road described below, respectfully petition your honorable body to cause a view to be had for the location of a road in said county, as follows:

Beginning at a point 970 feet East of the Southwest Corner of Section 26-10-24; thence North parallel with the West line of said Section 26, 888.0 feet to the Southernly line of the Kansas City Western Railway Right-of-way; said road to be 40 feet in width, 20 feet on each side of the above described center line.

and terminating at

| Names            | Names             | Names         |
|------------------|-------------------|---------------|
| Wm F Irwin       | O. Brenner        | T. E. Kelly   |
| Mrs. Wm F. Irwin | Mrs Fred Burdett  | Elias Dawe    |
| Mrs. J. G. Cady  | Mr. Fred Burdett  | Claude Wilson |
| John G. Cady     | May Kelly         | Geneva Wilson |
| Edith Brenner    | Ella Marie Nelson |               |
| Mrs. H. P. Allen | Mrs. Elias Dawe   |               |

Petition

Names of  
Petitioners

**State of Kansas, Wyandotte County, ss.**

I, the undersigned, a resident householder of said County and State, of lawful age, do solemnly swear that each and every one of the petitioners whose names are subscribed to the above petition is a resident householder of this county, residing in the vicinity of the road proposed to be viewed, and that said names were each written by the hand of or at the request of said petitioners. So help me God.

Addie Brenner Petitioner

Subscribed and sworn to before me this 11th day of February 1938

Howard H Thorn  
By G Conlin-Deputy County Clerk.

**BOND.**

WHEREAS, Addie Brenner, as principal petitioner, and others herewith make application to the Board of County Commissioners of said county for a view of a road proposed to be located as herein described.

Bond

Now, therefore, we, the undersigned, do bind ourselves firmly, and by these presents promise to pay to the State of Kansas, for the use of said county, the amount of all costs and expenses accruing in case the proceedings had in pursuance of said petition shall not be finally confirmed and established.

Witness our hands this day of 19

Addie Brenner



# WYANDOTTE COUNTY, KANSAS

Approval of Bond

WHEREUPON, said bond was approved by the Board, and it appearing to the satisfaction of the Board, that the law had been substantially complied with, it was ordered, that E. A. Jones.....  
Frank Neidhart..... and B. J. Guinan.....  
 be appointed viewers of the proposed road, and that they meet in conjunction with the County Surveyor, at the place of beginning designated in the petition, on the 15th day of July 1938 and proceed to view and lay out said road, according to law, giving to all parties a hearing, and make due report of their proceedings to the County Board.

Afterwards, To-wit: On the..... day of..... 19.....

....., County Clerk, presented to said Board his certificate, under seal, setting forth that pursuant to law he had caused public notice of said road to be published in The Kansas City News..... (a weekly paper, published in Wyandotte County....., Kansas,)

**ROAD NOTICE**

STATE OF KANSAS)      NOTICE.  
 Wyandotte County, )  
 TO WHOM IT MAY CONCERN:  
 TAKE NOTICE That a legal petition signed by Adelle Brenner and other householders of Quidaro Township, in said County, has been presented to the Board of County Commissioners, praying for the Location of a road, as follows viz:  
 Beginning at a point 270 feet East of the Southwest Corner of Section 24, Township 10, Range 24; thence North parallel with the West line of said sec 24, 225.0 feet to the Southern line of the Kansas City Western Ry., Rf. of Way; said road to be 10 feet in width, 20 ft. on each side of the above described center line.  
 And that said Board has appointed E. A. Jones, Frank Neidhart, B. J. Guinan and Chilton W. McLaughlin, Jr. Viewers, who will meet at the point of beginning of said road, as petitioned for on the 15th day of July, 1938, and proceed to view said road, as the law directs, at which time and place all persons interested may attend and have a hearing. In case said viewers fail to meet on the day designated, they may meet on the following day, as provided by law, without further notice.  
 WITNESS my hand and the official seal of said County, this 15th day of June, 1938.  
 HOWARD H. THORN,  
 County Clerk.  
 By ALBERT D. SUTTON,  
 Deputy.  
 (First Published June 24, 1938)  
 K.C.N.—24—7-1-38

Publication Notice

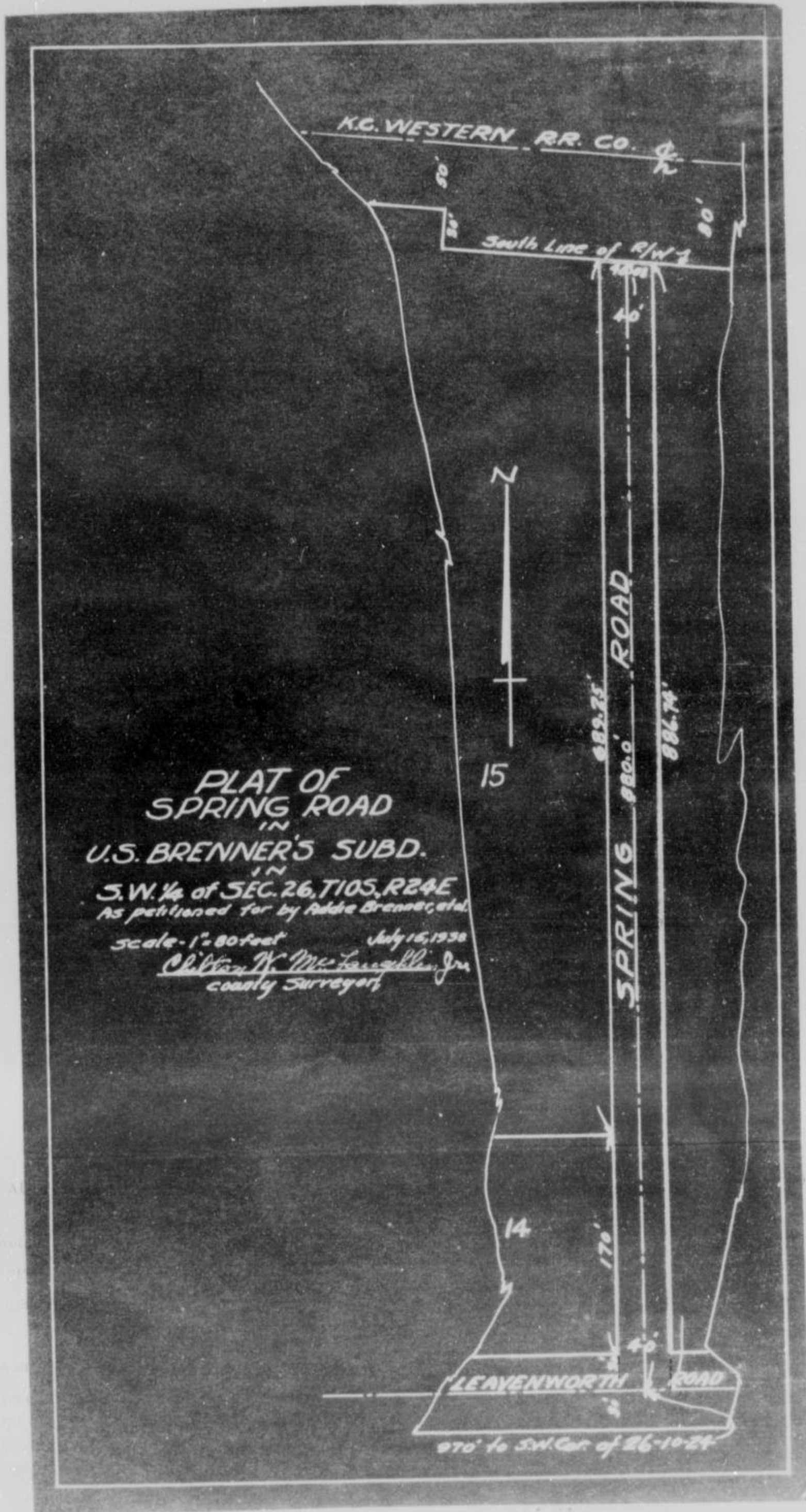
for two consecutive weeks and that said notice was so published in said newspaper, on the 24th day of June....., 1938., the 1st day of July..... 1938., and the..... day of..... 19....., and had also caused similar notice to be posted to public view upon the bulletin board in his office from June 24th..... 1938.. to July 15th..... 1938., and similar notices to be posted in the following places, to-wit: from..... June 24th..... 1938., to July 15th..... 1938., at..... point of beginning..... and from June 24th..... 1938., to July 15th..... 1938., at the end..... and has caused record of same to be made in the County Commissioner's Journal, Vol. X..... Page 331.....

ALSO, upon the 29th day of AUGUST..... 1938., Chilton W. McLaughlin, Jr. County Surveyor presented to said Board his report of said proposed road, with plat and field notes, in words and figures as follows, to-wit:

Pursuant to the order of the Board, I met with E. A. Jones, Frank Neidhart and B. J. Guinan..... viewers, at the place designated, and under the direction of said viewers, proceeded to survey said road as petitioned for, conspicuously marking same throughout, and noting the courses and distances, and I do hereby certify that the following is a correct return of the survey of said road and plat of same, to-wit: Spring Road as platted and dedicated in U. S. Brenner's Sub-division in the Southwest one-quarter (1/4) of Section Twenty-six (26) Township Ten (10) South, Range Twenty-four (24) East of the 6th P. M.


Surveyor's Report

ROAD RECORD,



# ROAD RECORD,

"Spring Road" (in U. S. Brenner's Subdivision)



County Surveyor's Plat and Field Notes

Viewer's Report of View and Survey

ALSO, upon said 29th day of August 1938, said E. A. Jones, Frank Heidhart and E. J. Guinan Viewers, presented to said County Board their several reports, as follows, to-wit:

"Pursuant to Commissioners' Notice, we met at the point of beginning in Quindaro Township, on the 15th day of July 1938, and taking to our assistance and as chain carriers, and as marker, proceeded to view the route of the road petitioned for, which was surveyed under our direction by Chilton W. McLaughlin, Jr. County Surveyor, the field notes and plat of which survey are hereto attached and form part of this report, and after careful deliberation we are of the opinion that said road is practicable, and of public utility, and recommend that it be granted, as located and surveyed, and that it be established and opened forty (40) feet wide."

E. A. Jones  
 Frank Heidhart  
 E. J. Guinan } Viewers

# WYANDOTTE COUNTY, KANSAS

Viewers' Report  
of Damages  
Claimed and  
Awarded

And further report that the following is a complete list of the names of all persons (Owners, Agents or Guardians) who filed claims with us for damages or compensation, (which said claims are herewith submitted,) by reason of the location and establishment of said proposed road and the amount awarded to each, by us, to-wit:

| NAMES                                  | OWNER, AGENT OR GUARDIAN | FRACTIONAL PART                                       | Sec. | Twp. | R'nge | Acres Appropriated | Am't Claimed | Am't Awarded by Viewers | Commissioners Revision |
|--|--------------------------|---|------|------|-------|--------------------|--------------|-------------------------|------------------------|
| No damages claimed-No damages allowed. |                          |   |      |      |       |                    |              |                         |                        |
|  |                          | Spring Road as platted in U. S. Brenner's Subdivision | 26   | 10   | 24    |                    | None         | None                    | None                   |

Petitioner's Affidavit of Service of Notice

ALSO, upon said.....day of.....19....., there was presented to said County Board, the affidavit of.....one of the petitioners aforesaid, setting forth that due notice of the.....of said proposed road, together with date of meeting of the Viewers, as per published notice of County Clerk, had been served upon each of the persons noted below, who, as Owners, Agents, or Guardians were all the persons through whose premises said road is proposed to be located, to-wit:

| DATE WHEN NOTICE WAS SERVED | NAME OF PERSON | OWNER AGENT OR GUARDIAN | FRACTIONAL PART | Sec. | Twp. | Range | REMARKS   |
|-----------------------------|----------------|-------------------------|-----------------|------|------|-------|---|
|                             |                |                         |                 |      |      |       | (Land dedicated in Plat of U. S. Brenner's Subdivision) |

Final Order of Board of County Commissioners

WHEREUPON, on the 29th day of August 1938, the following action thereon was had by said Board of County Commissioners, to-wit:

Upon due consideration, no legal objection having been offered against the establishment of said road, and believing the same to be of public utility, it is ORDERED: that the Viewers' Report of View and Report and Plat of Survey be adopted, and that said road be declared located and established as a public highway in accordance therewith; full record thereof to be made in the County Road Record, as the "Spring Road" in U.S. Brenner's Subd. Road, and the Trustees of Quindaro Township be notified to cause the same to be opened for public travel.

I CERTIFY, that the foregoing is a complete record of the location and establishment of said "Spring Road" Road, as required by law to be made, and that the above is a complete record of the proceedings had in establishing the above named road.

*Neward J. Horn*  
County Clerk.

I, Chilton W. McLaughlin, Jr., County Surveyor of Wyandotte County, Kansas, hereby certify that I notified the Township Trustee of Quindaro Township of the action of the Board of County Commissioners in accepting the "Spring Road" Road and have notified him this 29th day of August 1938, to open same as provided by law.

*Chilton W. McLaughlin, Jr.*  
County Surveyor.

# ROAD RECORD,

95983 Crane & Company, Topeka

MARLEY ROAD EXTENSION Road.

BE IT REMEMBERED, That on the 16th day of June 19.38, a road petition signed by L. Y. Kuton and 16 others, was presented to the Board of County Commissioners of Wyandotte County, Kansas, praying for the Location of a certain road, said petition being as follows:

To the Honorable Board of County Commissioners of Wyandotte County, Kansas.

The undersigned householders of said county, and residing in the vicinity of the road described below, respectfully petition your honorable body to cause a view to be had for the location of a road in said county, as follows:

Beginning at the easterly end of Marley road as now established said point being 1,330.26 feet north of the center of Section 34, Township 10 South, Range 25 East and 769 feet east at right angles from the north & south center line of Section 34; continuing east along a straight line at right angles to the north & south center line of said Section 34 a distance of 263 feet.

and terminating at

| Names         | Names         | Names           |
|---------------|---------------|-----------------|
| C. T. Marth   | O. L. Cave    | Thad R. Bridges |
| A. M. Willets | W. A. Hays    | W. B. Turner    |
| A. J. Eisman  | H. L. Rouyer  | F. Fishmer      |
| T. E. Hughes  | Fred White    | C. F. Merrill   |
| L. Y. Kuton   | R. L. Weeks   |                 |
| T. J. Anglen  | A. B. Brenner |                 |

State of Kansas, Wyandotte County, ss.

I, the undersigned, a resident householder of said County and State, of lawful age, do solemnly swear that each and every one of the petitioners whose names are subscribed to the above petition is a resident householder of this county, residing in the vicinity of the road proposed to be viewed, and that said names were each written by the hand of or at the request of said petitioners. So help me God.

L. Y. Kuton Petitioner

Subscribed and sworn to before me this 26th day of May 19.38.

Howard H. Thorn

By: A. D. Sutton - Deputy County Clerk.

### BOND.

WHEREAS, as principal petitioner, and others herewith make application to the Board of County Commissioners of said county for a view of a road proposed to be as herein described.

Now, therefore, we, the undersigned, do bind ourselves firmly, and by these presents promise to pay to the State of Kansas, for the use of said county, the amount of all costs and expenses accruing in case the proceedings had in pursuance of said petition shall not be finally confirmed and established.

Witness our hands this day of 19.

Petition

Names of Petitioners

Bond

# WYANDOTTE COUNTY, KANSAS

Approval of Bond

WHEREUPON, said bond was approved by the Board, and it appearing to the satisfaction of the Board, that the law had been substantially complied with, it was ordered, that E. A. Jones and Frank Neidhart and B. J. Guinan be appointed viewers of the proposed road, and that they meet in conjunction with the County Surveyor, at the place of beginning designated in the petition, on the 15th. day of July 1938 and proceed to view and lay out said road, according to law, giving to all parties a hearing, and make due report of their proceedings to the County Board.

Afterwards, To-wit: On the \_\_\_\_\_ day of \_\_\_\_\_ 19\_\_\_\_\_, \_\_\_\_\_, County Clerk, presented to said Board his certificate, under seal, setting forth that pursuant to law he had caused public notice of said road to be published in Kansas City News (a weekly paper, published in Wyandotte County, Kansas,)

Publication Notice

**ROAD NOTICE**

STATE OF KANSAS

Wyandotte County

TAKE NOTICE, That a legal petition signed by L. Y. Kulin and other householders of Quindaro Township, in said County, has been presented to the Board of County Commissioners, praying for the Extension of a road, as follows:

Beginning at the Easterly end of Marley Road as now established, said point being 1,330.26 feet N. of the center of Sec. 34, Township 10, Range 25 East and 769 feet E. at right angles from the N & S. Center line of Sec. 34; continuing E. along a straight line at right angles to the N & S. center line of said Section 34 a distance of 263 feet.

And that said Board has appointed E. A. Jones, Frank Neidhart, B. J. Guinan and Chilton W. McLaughlin, Jr. Viewers, who will meet at the point of beginning of said road, as mentioned for on the 15th day of July, 1938, and proceed to view said road, as the law directs, at which time and place all persons interested may attend and have a hearing. In case said viewers fail to meet on the day designated, they may meet on the following day, as provided by law, without further notice.

WITNESS my hand and the official seal of said County, this 16th day of June, 1938.

HOWARD H. THORN,  
County Clerk.

By ALBERT D. SUTTON,  
Deputy.

(First Published June 24, 1938)  
K.C.N.—21—7-1-38

for two consecutive weeks and that said notice was so published in said newspaper, on the 24th. day of June 1938, the 15th. day of July 1938, and the \_\_\_\_\_ day of \_\_\_\_\_ 19\_\_\_\_\_, and had also caused similar notice to be posted to public view upon the bulletin board in his office from June 24th. 1938 to July 15th. 1938, and similar notices to be posted in the following places, to-wit: from June 24th. 1938, to July 15th. 1938, at the point of beginning \_\_\_\_\_ and from June 24th. 1938, to July 15th. 1938, at the end \_\_\_\_\_ and has caused record of same to be made in the County Commissioner's Journal, Vol. "X" Page 331

ALSO, upon the 29th. day of August 1938, Chilton W. McLaughlin, Jr. County Surveyor presented to said Board his report of said proposed road, with plat and field notes, in words and figures as follows, to-wit:

Pursuant to the order of the Board, I met with E. A. Jones, Frank Neidhart and B. J. Guinan viewers, at the place designated, and under the direction of said viewers, proceeded to survey said road as petitioned for, conspicuously marking same throughout, and noting the courses and distances, and I do hereby certify that the following is a correct return of the survey of said road and plat of same, to-wit: Beginning at the easterly end of Marley Road as now established said point being 1,330.26 feet North of the center of Section 34, Township 10, South, Range 25 East and 769 feet east at right angles from the north & south center line of Section 34; continuing east along a straight line at right angles to the north & south center line of said Section 34 a distance of 263 feet. Road to be sixty-six (66) feet in width, thirty-three (33) feet each side of above described center line.

Surveyor's Report

# ROAD RECORD,

MARLEY ROAD EXTENSION

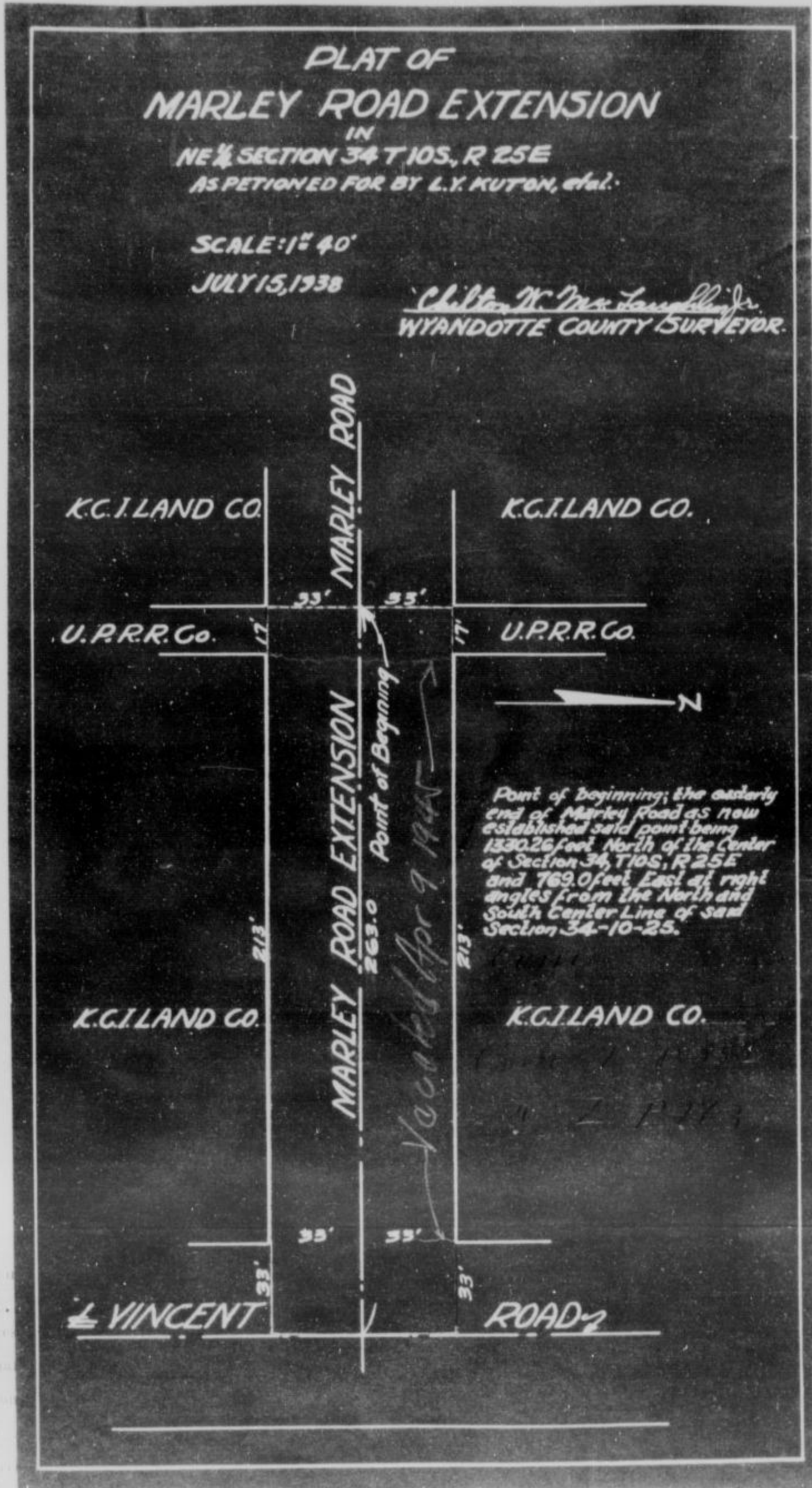
## PLAT OF MARLEY ROAD EXTENSION

IN  
NE ¼ SECTION 34 T 10S, R 25E  
AS PETITIONED FOR BY L.Y. KUTON, et al.

SCALE: 1" = 40'

JULY 15, 1938

*Chilton W. McLaughlin, Jr.*  
WYANDOTTE COUNTY SURVEYOR.



County Surveyor  
of Wyandotte  
County, Kansas

Surveyor's Report  
of View and  
Survey

ALSO  
E. A.  
Viewers, pro  
"Person  
"Treasurer

said  
distance  
of

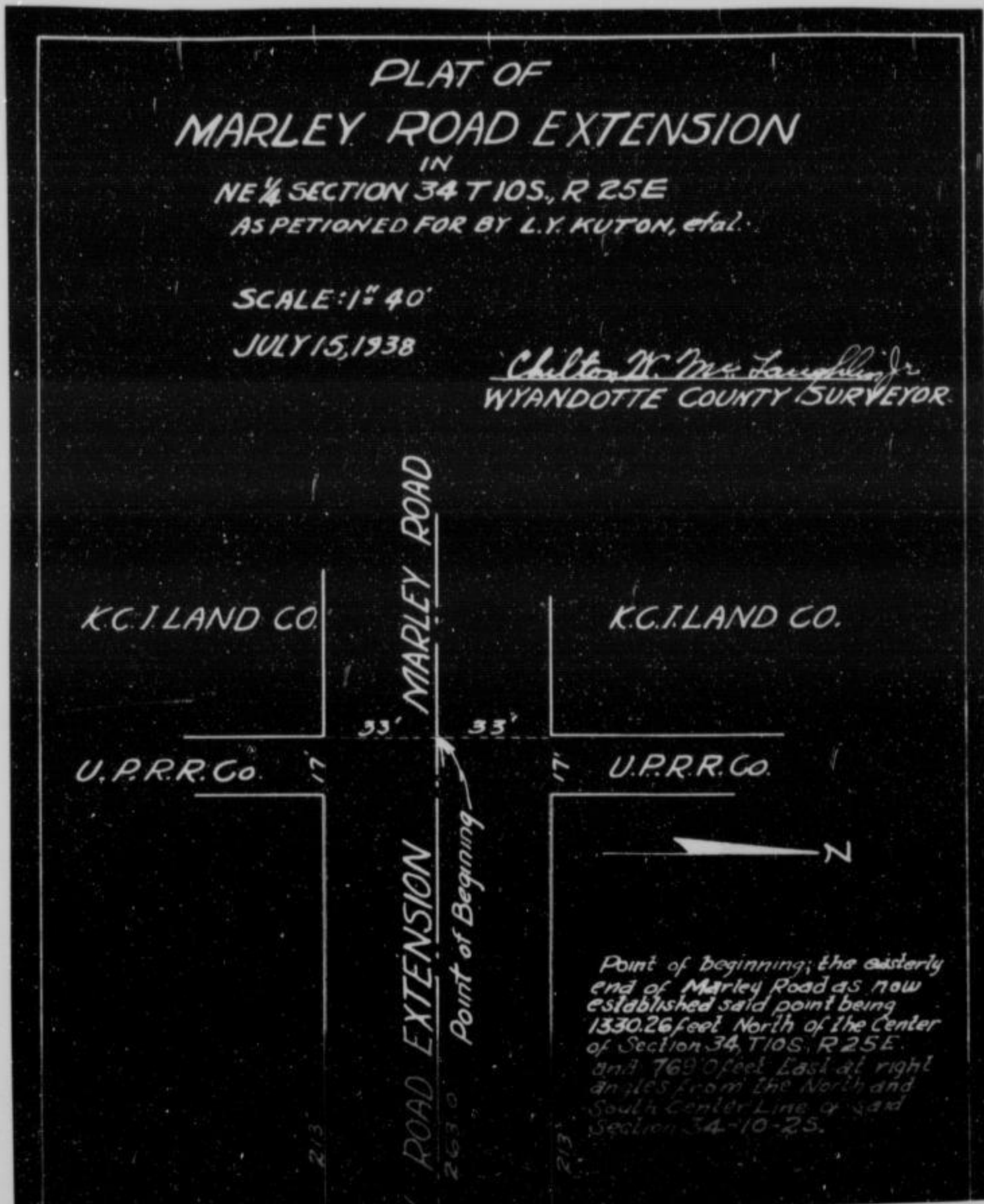
the goal position for which was surveyed under one direction by Chilton W. McLaughlin, Jr.  
of course to give the field notes and plat of which are shown to be correct and complete of this report and after careful  
in that case as to the manner that said road is proposed, and in public utility and convenience that it is proposed to  
be built and completed, and that it be established and opened.

E. A. Jones  
Treasurer  
L. J. Shaw

County

# ROAD RECORD,

MARLEY ROAD EXTENSION



County Surveyor's Plat and Field Notes

Viewer's Report of View and Survey

ALSO, upon said 29th, day of August 1938, said E. A. Jones, Frank Neidhart and B. J. Guinan Viewers, presented to said County Board their several reports, as follows, to-wit:

"Pursuant to Commissioners' Notice, we met at the point of beginning in Quindaro Township, on the 15th, day of July 1938, and taking to our assistance and

as chain carriers, and as marker, proceeded to view the route of the road petitioned for, which was surveyed under our direction by Chilton W. McLaughlin, Jr. County Surveyor, the field notes and plat of which survey are hereto attached and form part of this report, and after careful deliberation we are of the opinion that said road is practicable, and of public utility, and recommend that it be granted, as located and surveyed, and that it be established and opened sixty-six feet wide."

E. A. Jones  
Frank Neidhart  
B. J. Guinan

Viewers



# WYANDOTTE COUNTY, KANSAS

Viewers' Report of Damages Claimed and Awarded

And further report that the following is a complete list of the names of all persons (Owners, Agents or Guardians) who filed claims with us for damages or compensation, (which said claims are herewith submitted,) by reason of the location and establishment of said proposed road and the amount awarded to each, by us, to-wit:

| NAMES  | OWNER, AGENT OR GUARDIAN | FRACTIONAL PART   | Sec. | Twp. | R'ng | Acres Appropriated | Am't Claimed | Am't Awarded by Viewers | Commissioners Revision |
|--|--------------------------|---|------|------|------|--------------------|--------------|-------------------------|------------------------|
| K.C. Industrial Land Co.<br>By-J. L. Haugh-Pres. | Owner<br>Agent           | Beginning at a point on the Easterly line of right of way of the Union Pacific Railroad Company, said point being 1,330.26 feet North of the center of Section 34, Township 10, South, Range 25 East and 786 ft. east at right angles from the North & South center line of Section 34; continuing East along a straight line at right angles to the North & South center line of said Section 34, a distance of 246 ft. Road to be 66 ft. in width, 33 ft. each side of the above described center line. |      |      |      |                    | None         | None                    | None                   |
| Union Pacific R.R.Co.<br>By-J.L.Haugh - V.P.     | Owner<br>Agent           | Beginning at the Easterly end of Marley Road as now established, said point being 1,330.26 ft. North of the   |      |      |      |                    |              |                         |                        |

Petitioner's Affidavit of Service of Notice

ALSO, upon said.....day of.....19....., there was presented to said County Board, the affidavit of.....one of the petitioners aforesaid, setting forth that due notice of the.....of said proposed road, together with date of meeting of the Viewers, as per published notice of County Clerk, had been served upon each of the persons noted below, who, as Owners, Agents, or Guardians were all the persons through whose premises said road is proposed to be located, to-wit:

| DATE WHEN NOTICE WAS SERVED | NAME OF PERSON  | OWNER AGENT OR GUARDIAN | FRACTIONAL PART | Sec. | Twp. | Range | REMARKS  |
|-----------------------------|---|-------------------------|-----------------|------|------|-------|--|
|                             |   |                         |                 |      |      |       | center of Section 34, Township 10, South, Range 25, East and 769 ft. East at right angles from the North & South center line of Section 34; continuing East along a straight line at right angles to the North & South center line of said Section 34, a distance of 17 ft. Road to be 66 ft. in width, 33 ft. each side of the above described center line. |
| Aug. 12, 1938               | K. C. Industrial Land Co.<br>By - J. L. Haugh - Pres. | - Owner                 |                 |      |      |       |  |
| Aug. 12, 1938               | Union Pacific R. R. Co.<br>By - J. L. Haugh - V. P.   | - Owner                 |                 |      |      |       |  |

Final Order of Board of County Commissioners

WHEREUPON, on the 29th day of August 19 38, the following action thereon was had by said Board of County Commissioners, to-wit:

Upon due consideration, no legal objection having been offered against the establishment of said road, and believing the same to be of public utility, it is ORDERED: that the Viewers' Report of View and Report and Plat of Survey be adopted, and that said road be declared located and established as a public highway in accordance therewith; full record thereof to be made in the County Road Record, as the MARLEY ROAD EXTENSION Road, and the Trustees of QUINDARO Township be notified to cause the same to be opened for public travel.

I CERTIFY, that the foregoing is a complete record of the location and establishment of said MARLEY ROAD EXTENSION Road, as required by law to be made, and that the above is a complete record of the proceedings had in establishing the above named road.

*Neward N. Horn*  
County Clerk.

I, Chilton W. McLaughlin, Jr., County Surveyor of Wyandotte County, Kansas, hereby certify that I notified the Township Trustee of QUINDARO Township of the action of the Board of County Commissioners in accepting the MARLEY ROAD EXTENSION Road and have notified him this 29th day of August 19 38, to open same as provided by law.

*Chilton W. McLaughlin Jr.*  
County Surveyor.

# ROAD RECORD,

91993 Crane & Company, Topeka

BRINKERHOFF Road.

BE IT REMEMBERED, That on the 16th day of June 19 38, a road petition signed by L. Y. Kuton and 16 others, was presented to the Board of County Commissioners of Wyandotte County, Kansas, praying for the location of a certain road, said petition being as follows: *Vac June 46*

To the Honorable Board of County Commissioners of Wyandotte County, Kansas.

The undersigned householders of said county, and residing in the vicinity of the road described below, respectfully petition your honorable body to cause a view to be had for the location of a road in said county, as follows:

Beginning at a point in the east & west center line of Section 27, Township Ten South, Range 25 East, 2,262.4 feet west of the center of said Section 27; thence south along a straight line parallel with and 2,262.0 feet at right angles from the North & South center line of said Section 27 a distance of 3,019.8 feet more or less to the center of Rickel Road as now constructed. Road to be 66 feet in width, 33 feet each side of above described center line.

and terminating at

| Names         | Names         | Names           |
|---------------|---------------|-----------------|
| C. T. Marth   | O. L. Cave    | Thad R. Bridges |
| A. M. Willets | W. A. Hays    | W. B. Turner    |
| A. J. Eisman  | H. L. Rouyer  | F. Fishmer      |
| T. E. Hughes  | Fred White    | C. F. Merrill   |
| L. Y. Kuton   | R. L. Weeks   |                 |
| T. J. Anglen  | A. B. Brenner |                 |

State of Kansas, Wyandotte County, ss.

I, the undersigned, a resident householder of said County and State, of lawful age, do solemnly swear that each and every one of the petitioners whose names are subscribed to the above petition is a resident householder of this county, residing in the vicinity of the road proposed to be viewed, and that said names were each written by the hand of or at the request of said petitioners. So help me God.

L. Y. Kuton Petitioner

Subscribed and sworn to before me this 26th day of May 19 38

Howard H. Thorn  
A. D. Sutton-Dep. County Clerk.

### BOND.

WHEREAS, as principal petitioner, and others herewith make application to the Board of County Commissioners of said county for a view of a road proposed to be as herein described.

Now, therefore, we, the undersigned, do bind ourselves firmly, and by these presents promise to pay to the State of Kansas, for the use of said county, the amount of all costs and expenses accruing in case the proceedings had in pursuance of said petition shall not be finally confirmed and established.

Witness our hands this day of 19

Petition

Names of Petitioners

Bond

# WYANDOTTE COUNTY, KANSAS

Approval of Bond

WHEREUPON, said bond was approved by the Board, and it appearing to the satisfaction of the Board, that the law had been substantially complied with, it was ordered, that E. A. Jones

Frank Neidhart and B. J. Guinan

be appointed viewers of the proposed road, and that they meet in conjunction with the County Surveyor, at the place of beginning designated in the petition, on the 15th day of July 1938 and proceed to view and lay out said road, according to law, giving to all parties a hearing, and make due report of their proceedings to the County Board.

Afterwards, To-wit: On the \_\_\_\_\_ day of \_\_\_\_\_ 19\_\_\_\_\_

\_\_\_\_\_, County Clerk, presented to said Board his certificate, under seal, setting forth that pursuant to law he had caused public notice of said road to be published in Kansas City News, (a weekly paper, published in Wyandotte County, Kansas,) for two consecutive weeks and that said notice was so published in said newspaper, on the 24th day of June, 1938, the 1st day of July 1938, and the \_\_\_\_\_ day of \_\_\_\_\_ 19\_\_\_\_\_, and had also caused similar notice to be posted to public view upon the bulletin board in his office from June 24th 1938 to July 15th 1938, and similar notices to be posted in the following places, to-wit: from June 24th 1938, to July 15th 1938, at the point of beginning and from June 24th 1938, to July 15th 1938, at the end and has caused record of same to be made in the County Commissioner's Journal, Vol. X Page 331

Publication Notice

**ROAD NOTICE**  
**STATE OF KANSAS**      **NOTICE.**  
 To Whom It May Concern:  
 TAKE NOTICE That a legal petition signed by L. Y. Kuton and other householders of Quindaro Township, in said County, has been presented to the Board of County Commissioners, praying for the Location of a road, as follows viz:  
 Beginning at a point in the E & W center line of Sec. 27, Township 10, South, Range 25 East 2,262.4 feet W. of the center of said Sec. 27; thence S. along a straight line parallel with and 2,262 feet at right angles from the N. & S. center line of said Sec. 27 a distance of 3,019.8 feet more or less to the center of Rickel Road as now constructed. Road to be 66 feet in width, 33 feet each side of above described center line.  
 And that said Board has appointed E. A. Jones, Frank Neidhart, B. J. Guinan and Chilton W. McLaughlin, Jr. Viewers, who will meet at the point of beginning of said road, as petitioned for on the 15th day of July, 1938, and proceed to view said road, as the law directs, at which time and place all persons interested may attend and have a hearing. In case said viewers fail to meet on the day designated, they may meet on the following day, as provided by law without further notice.  
 WITNESS my hand and the official seal of said County, this 16th day of June, 1938.  
HOWARD H. THORN,  
 County Clerk.  
 By ALBERT D. SUTTON,  
 Deputy.  
 (First Published June 24, 1938)  
 K.C.N.—21—7-1-38

ALSO, upon the 29th day of August 1938, Chilton W. McLaughlin, Jr.

County Surveyor presented to said Board his report of said proposed road, with plat and field notes, in words and figures as follows, to-wit:


Pursuant to the order of the Board, I met with E. A. Jones, Frank Neidhart, and B. J. Guinan viewers, at the place designated, and under the direction of said viewers, proceeded to survey said road as petitioned for, conspicuously marking same throughout, and noting the courses and distances, and I do hereby certify that the following is a correct return of the survey of said road and plat of same, to-wit: Beginning at a point in the East and West center line of Section 27, Township Ten South, Range 25 East, 2,262.4 feet west of the center of said Section 27; thence south along a straight line parallel with and 2,262.0 feet at right angles from the North & South center line of said Section 27 a distance of 3,019.8 feet more or less to the center of Rickel Road as now constructed. Road to be 66 feet in width, 33 feet each side of above described center line.

Surveyor's Report

*Viewed See Book 14 Page 425-*

# ROAD RECORD,

DRINKERHOFF ROAD



View-  
ers

Viewer's Report  
of View and  
Survey

ALSO, upon said 29th day of August 1938, said  
 E. A. Jones, Frank Neidhart and B. J. Guinan  
 Viewers, presented to said County Board their several reports, as follows, to-wit:

"Pursuant to Commissioners' Notice, we met at the point of beginning in Quindaro  
 Township, on the 15th day of July 1938, and taking to our assistance  
 and

as chain carriers, and as marker, proceeded to view the route of  
 the road petitioned for, which was surveyed under our direction by Chilton W. McLaughlin, Jr.  
 County Surveyor, the field notes and plat of which survey are hereto attached and form part of this report, and after careful  
 deliberation we are of the opinion that said road is practicable, and of public utility, and recommend that it be granted, as  
 located and surveyed, and that it be established and opened sixty-six (66) feet wide."

E. A. Jones  
 Frank Neidhart  
 B. J. Guinan } Viewers


PLAT OF  
BRINKERHOFF ROAD

IN  
W 1/2 SECTION 27, T105, R25E

As partitioned for by L. R. KUTON, et al.

Scale 1" = 200 feet

July 15, 1938  
L. R. KUTON, Surveyor  
WINNABOTTE COUNTY, S.DAKOTA



# WYANDOTTE COUNTY, KANSAS

Viewers' Report  
of Damages  
Claimed and  
Awarded

And further report that the following is a complete list of the names of all persons (Owners, Agents or Guardians) who filed claims with us for damages or compensation, (which said claims are herewith submitted,) by reason of the location and establishment of said proposed road and the amount awarded to each, by us, to-wit:

| NAMES  | OWNER, AGENT OR GUARDIAN | FRACTIONAL PART | Sec. | Twp. | R'ng | Acres Appropriated | Am't Claimed | Am't Awarded by Viewers | Commissioners Revision |
|--|--------------------------|-----------------|------|------|------|--------------------|--------------|-------------------------|------------------------|
| The Kansas City Industrial Land Co.<br>By J. L. Haugh, President.  | Owner                    |                 |      |      |      |                    | None         | None                    | None                   |
| Beginning at a point in the East and West center line of Section 27, Township Ten (10) South, Range 25 East 2,262.4 feet west of the center of said Section 27; Thence South along a straight line parallel with and 2,262.0 feet at right angles from the North and South center line of said Section 27 a distance of 3,019.8 feet more less to the center of Rickel Road as now constructed. Road to be 66 feet in width, 33 feet each side of above described center line. |                          |                 |      |      |      |                    |              |                         |                        |
| No damages claimed--no damages allowed   |                          |                 |      |      |      |                    | None         | None                    | None                   |

Petitioner's  
Affidavit of  
Service of  
Notice

ALSO, upon said.....day of.....19....., there was presented to said County Board, the affidavit of.....one of the petitioners aforesaid, setting forth that due notice of the.....of said proposed road, together with date of meeting of the Viewers, as per published notice of County Clerk, had been served upon each of the persons noted below, who, as Owners, Agents, or Guardians were all the persons through whose premises said road is proposed to be located, to-wit:

| DATE WHEN NOTICE WAS SERVED | NAME OF PERSON | OWNER AGENT OR GUARDIAN | FRACTIONAL PART | Sec. | Twp. | Range | REMARKS |
|-----------------------------|----------------|-------------------------|-----------------|------|------|-------|---------|
|                             |                |                         |                 |      |      |       |         |

Final Order of  
Board of County  
Commissioners

WHEREUPON, on the.....29th.....day of.....August.....1938....., the following action thereon was had by said Board of County Commissioners, to-wit:

Upon due consideration, no legal objection having been offered against the establishment of said road, and believing the same to be of public utility, it is ORDERED: that the Viewers' Report of View and Report and Plat of Survey be adopted, and that said road be declared located and established as a public highway in accordance therewith; full record thereof to be made in the County Road Record, as the.....Brinkerhoff.....Road, and the Trustees of.....Quindaro.....Township be notified to cause the same to be opened for public travel.

I CERTIFY, that the foregoing is a complete record of the location and establishment of said.....Brinkerhoff.....Road, as required by law to be made, and that the above is a complete record of the proceedings had in establishing the above named road.

*Edward W. Horn*  
County Clerk.

I,.....Chilton W. McLaughlin, Jr.,.....County Surveyor of Wyandotte County, Kansas, hereby certify that I notified the Township Trustee of.....Quindaro.....Township of the action of the Board of County Commissioners in accepting the.....Brinkerhoff.....Road and have notified him this.....29th.....day of.....August.....1938....., to open same as provided by law.

*Chilton W. McLaughlin, Jr.*  
County Surveyor.

# ROAD RECORD,

95905 Crane & Company, Topeka

VINCENT ROAD Road.

BE IT REMEMBERED, That on the 16th day of June 1938, a road petition signed by L. Y. Kuton and 16 others, was presented to the Board of County Commissioners of Wyandotte County, Kansas, praying for the location of a certain road, said petition being as follows:

To the Honorable Board of County Commissioners of Wyandotte County, Kansas.

The undersigned householders of said county, and residing in the vicinity of the road described below, respectfully petition your honorable body to cause a view to be had for the location of a road in said county, as follows:

Beginning at a point on the east & west center line of Section 34, Township 10 South, Range 25 East 1,032.06 feet east from the center of said Section; thence north along a straight line parallel with and 1,032 feet east at right angles from the north & south center line of said Section 34 a distance of 2,533 feet more or less to the center of Funston Road as now established. Road to be 66 feet in width, 33 feet on both sides of above described center line.

and terminating at

| Names         | Names         | Names           |
|---------------|---------------|-----------------|
| C. T. Marth   | O. L. Cave    | Thad R. Bridges |
| A. M. Willets | W. A. Hays    | W. B. Turner    |
| A. J. Eisman  | H. L. Rouyer  | F. Fishmer      |
| T. E. Hughes  | Fred White    | C. F. Merrill   |
| L. Y. Kuton   | R. L. Weeks   |                 |
| T. J. Anglen  | A. E. Brenner |                 |

State of Kansas, Wyandotte County, ss.

I, the undersigned, a resident householder of said County and State, of lawful age, do solemnly swear that each and every one of the petitioners whose names are subscribed to the above petition is a resident householder of this county, residing in the vicinity of the road proposed to be viewed, and that said names were each written by the hand of or at the request of said petitioners. So help me God.

L. Y. Kuton Petitioner

Subscribed and sworn to before me this 26th day of May 1938

Howard H. Thorn  
By A. D. Sutton-Dep. County Clerk.

### BOND.

WHEREAS, as principal petitioner, and others herewith make application to the Board of County Commissioners of said county for a view of a road proposed to be as herein described.

Now, therefore, we, the undersigned, do bind ourselves firmly, and by these presents promise to pay to the State of Kansas, for the use of said county, the amount of all costs and expenses accruing in case the proceedings had in pursuance of said petition shall not be finally confirmed and established.

Witness our hands this day of 19

Petition

Names of  
Petitioners

Bond

# WYANDOTTE COUNTY, KANSAS

Approval of Bond

WHEREUPON, said bond was approved by the Board, and it appearing to the satisfaction of the Board, that the law had been substantially complied with, it was ordered, that..... E. A. Jones.....  
 ..... Frank Neidhart..... and ..... B. J. Guinan.....  
 be appointed viewers of the proposed road, and that they meet in conjunction with the County Surveyor, at the place of beginning designated in the petition, on the 15th day of July 1938 and proceed to view and lay out said road, according to law, giving to all parties a hearing, and make due report of their proceedings to the County Board.

Afterwards, To-wit: On the..... day of..... 19.....  
 ....., County Clerk, presented to said Board his certificate, under seal, setting forth that pursuant to law he had caused public notice of said road to be published in..... Kansas City News..... (a weekly paper, published in Wyandotte County....., Kansas,).....

Publication Notice

**ROAD NOTICE**  
 STATE OF KANSAS  
 Wyandotte County, Kan.  
 TO WHOM IT MAY CONCERN:  
 TAKE NOTICE, That a legal petition signed by L. V. Kuton and other householders of Quindaro Township, in said County, has been presented to the Board of County Commissioners, praying for the location of a road, as follows, viz:  
 Beginning at a point on the E. & W. center line of Sec. 34, Township 10, Range 25 East 1,032.06 feet E from the center of said Sec.; thence N. along a straight line parallel with and 1,032 feet E at right angles from the N. & S. center line of said Sec. 34 a distance of 2,533 feet more or less to the center of Funston Rd. as now established. Road to be 66 feet in width, 33 feet on both sides of above described center line. Vincent Road.  
 And that said Board has appointed E. A. Jones, Frank Neidhart, B. J. Guinan and Chilton W. McLaughlin, Jr. Viewers, who will meet at the point of beginning of said road, as petitioned for on the 15th day of July, 1938, and proceed to view said road, and the law directs, at which time and place all persons interested may attend and have a hearing. In case said viewers fail to meet on the day designated, they may meet on the following day, as provided by law, without further notice.  
 WITNESS my hand and the official seal of said County, this 16th day of June, 1938.  
 HOWARD H. THORN,  
 County Clerk.  
 By ALBERT D. BUTTON,  
 Deputy.  
 (First Published June 24, 1938,  
 K.C.N.—24—7-1-38)

ICATION NOTICE.

for two consecutive weeks and that said notice was so published in said newspaper, on the 24th day of June 1938, the 1st day of July 1938, and the..... day of..... 19....., and had also caused similar notice to be posted to public view upon the bulletin board in his office from..... June 24th..... 1938 to..... July 15th..... 1938, and similar notices to be posted in the following places, to-wit: from..... June 24th..... 1938, to..... July 15th..... 1938, at..... the point of beginning..... and from..... June 24th..... 1938 to..... July 15th..... 1938, at..... the end..... and has caused record of same to be made in the County Commissioner's Journal, Vol..... X..... Page..... 331.....

ALSO, upon the..... 29th..... day of..... August..... 1938 Chilton W. McLaughlin, Jr.  
 County Surveyor presented to said Board his report of said proposed road, with plat and field notes, in words and figures as follows, to-wit:

Pursuant to the order of the Board, I met with..... E. A. Jones,..... Frank Neidhart  
 and..... B. J. Guinan..... viewers, at the place designated, and under the direction of said viewers, proceeded to survey said road as petitioned for, conspicuously marking same throughout, and noting the courses and distances, and I do hereby certify that the following is a correct return of the survey of said road and plat of same, to-wit: Beginning at a point on the east & west center line of Section 34, Township 10 South, Range 25 East 1,032.06 feet east from the center of said Section; thence north along a straight line parallel with and 1,032 feet east at right angles from the north & south center line of said Section 34 a distance of 2,533 feet more or less to the center of Funston Road as now established. Road to be 66 feet in width, 33 feet on both sides of above described center line.

Surveyor's Report



ROAD RECORD.

~~FUNSTON~~ ROAD  
Point of Termination of Funston Rd.

PLAT OF  
VINCENT ROAD  
IN  
NE 1/4 SECTION 34, T10S, R25E  
As petitioned for by L.Y. KUTON, et al.  
Scale 1"=200 feet. JULY 15, 1938.

Clinton W. McLaughlin  
WYANDOTTE COUNTY SURVEYOR.



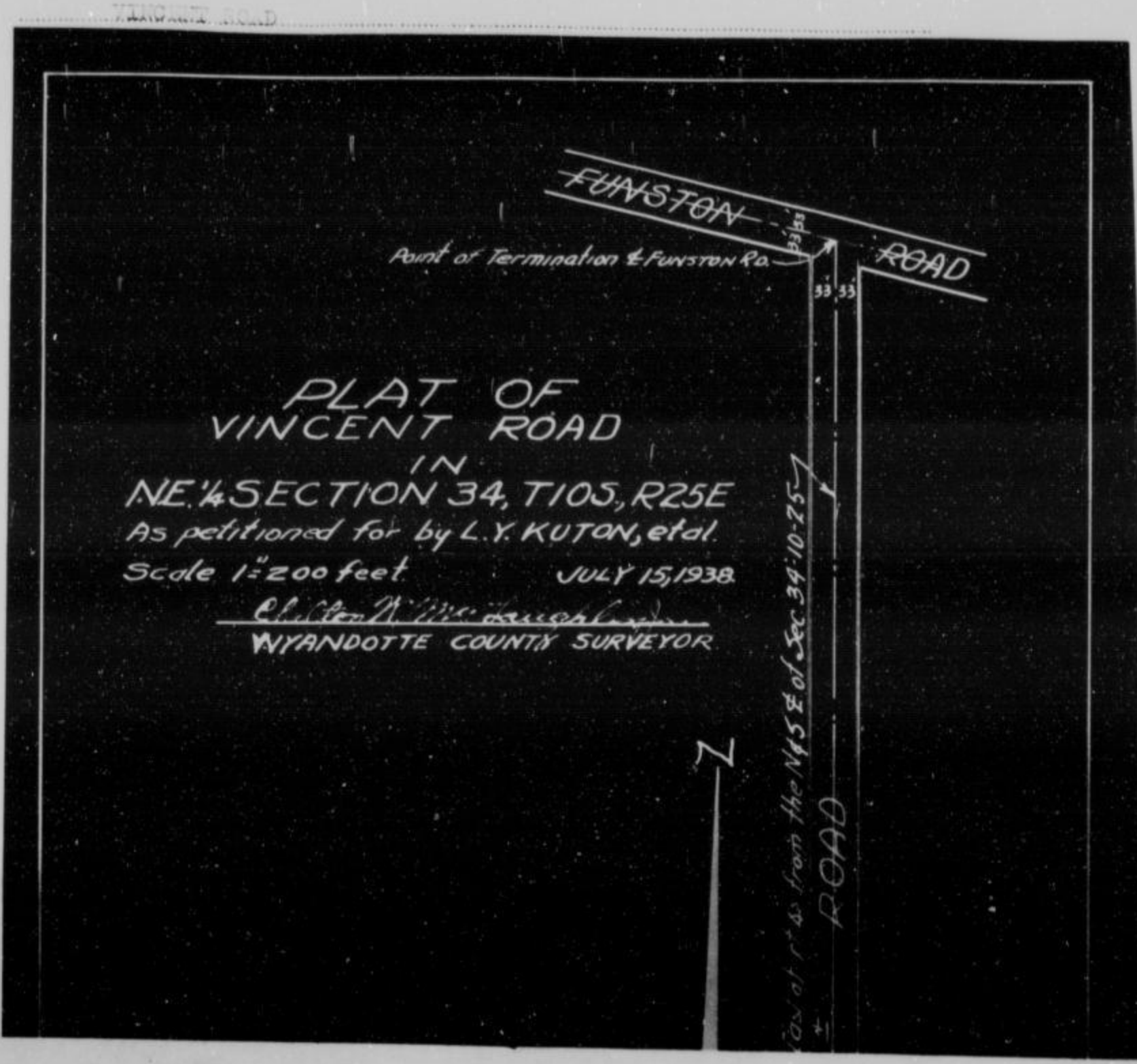
Point of Vincent Road is parallel with and 1032.06 feet East of rt. ls from the N 1/4 E of Sec. 34-10-25-7

E VINCENT ROAD 2533 ±

Vacated Apr. 9 1944

E 1/4 Sec. 34-10-25-7  
Point of Beg. 1032.06' E. of center of Sec. 34

# ROAD RECORD,



PLAT OF  
VINCENT ROAD  
IN  
NE 1/4 SECTION 34, T10S, R25E  
As petitioned for by L. Y. KUTON, et al.  
Scale 1"=200 feet JULY 15, 1938  
*Chilton W. McLaughlin, Jr.*  
WYANDOTTE COUNTY SURVEYOR

County Surveyor's Plat and Field Notes

*Copy 2 p 244 253*

Viewer's Report of View and Survey

ALSO, upon said 29th day of August, 1938, said E. A. Jones, Frank Heidart and E. J. Guinan Viewers, presented to said County Board their several reports, as follows, to-wit:

"Pursuant to Commissioners' Notice, we met at the point of beginning in Quindaro Township, on the 15th day of July, 1938, and taking to our assistance \_\_\_\_\_ and \_\_\_\_\_ as chain carriers, and \_\_\_\_\_ as marker, proceeded to view the route of the road petitioned for, which was surveyed under our direction by Chilton W. McLaughlin, Jr. County Surveyor, the field notes and plat of which survey are hereto attached and form part of this report, and after careful deliberation we are of the opinion that said road is practicable, and of public utility, and recommend that it be granted, as located and surveyed, and that it be established and opened sixty-six (66) feet wide."

E. A. Jones  
Frank Heidart  
E. J. Guinan } Viewers

# WYANDOTTE COUNTY, KANSAS

Viewers' Report  
of Damages  
Claimed and  
Awarded

And further report that the following is a complete list of the names of all persons (Owners, Agents or Guardians) who filed claims with us for damages or compensation, (which said claims are herewith submitted,) by reason of the location and establishment of said proposed road and the amount awarded to each, by us, to-wit:

| NAMES   | OWNER, AGENT OR GUARDIAN | FRACTIONAL PART | Sec. | Twp. | R'ng | Acres Appropriated | Am't Claimed | Am't Awarded by Viewers | Commissioners Revision |
|---|--------------------------|-----------------|------|------|------|--------------------|--------------|-------------------------|------------------------|
| The Kansas City Industrial Land Co.<br>By J. L. Haugh, President  |                          |                 |      |      |      |                    | None         | None                    | None                   |
| Beginning at a point on the east & west center line of Section 34, Township 10 South, Range 25 East 1,032.06 feet east from the center of said Section; thence north along a straight line parallel with and 1,032 feet east at right angles from the north & south center line of said Section 34 a distance of 2,553 feet more or less to the center of Funston Road as now established. Road to be 66 feet in width, 33 feet on both sides of above described center line. |                          |                 |      |      |      |                    |              |                         |                        |
| No damages claimed--No damages allowed  |                          |                 |      |      |      |                    | None         | None                    | None                   |

Petitioner's  
Affidavit of  
Service of  
Notice

ALSO, upon said.....day of.....19....., there was presented to said County Board, the affidavit of.....one of the petitioners aforesaid, setting forth that due notice of the.....of said proposed road, together with date of meeting of the Viewers, as per published notice of County Clerk, had been served upon each of the persons noted below, who, as Owners, Agents, or Guardians were all the persons through whose premises said road is proposed to be located, to-wit:

| DATE WHEN NOTICE WAS SERVED | NAME OF PERSON | OWNER AGENT OR GUARDIAN | FRACTIONAL PART | Sec. | Twp. | Range | REMARKS |
|-----------------------------|----------------|-------------------------|-----------------|------|------|-------|---------|
|                             |                |                         |                 |      |      |       |         |

Final Order of  
Board of County  
Commissioners

WHEREUPON, on the.....29th.....day of.....August.....1938....., the following action thereon was had by said Board of County Commissioners, to-wit:

Upon due consideration, no legal objection having been offered against the establishment of said road, and believing the same to be of public utility, it is ORDERED: that the Viewers' Report of View and Report and Plat of Survey be adopted, and that said road be declared located and established as a public highway in accordance therewith; full record thereof to be made in the County Road Record, as the.....Vincent Road.....Road, and the Trustees of.....Quindaro.....Township be notified to cause the same to be opened for public travel.

I CERTIFY, that the foregoing is a complete record of the location and establishment of said.....Vincent.....Road, as required by law to be made, and that the above is a complete record of the proceedings had in establishing the above named road.

*Newman J. Thorn*  
County Clerk.

I,.....Chilton W. McLaughlin, Jr....., County Surveyor of Wyandotte County, Kansas, hereby certify that I notified the Township Trustee of.....Quindaro.....Township of the action of the Board of County Commissioners in accepting the.....Vincent.....Road and have notified him this.....29th.....day of.....August.....1938....., to open same as provided by law.

*C. E. Herbert*  
Dep. County Surveyor.

# ROAD RECORD,

95963 Crane & Company, Topeka

Dorothy Kushner Road.

BE IT REMEMBERED, That on the 6th day of September 1938, a road petition signed by Dorothy Kushner and 19 others, was presented to the Board of County Commissioners of Wyandotte County, Kansas, praying for the Location of a certain road, said petition being as follows:

To the Honorable Board of County Commissioners of Wyandotte County, Kansas.

The undersigned householders of said county, and residing in the vicinity of the road described below, respectfully petition your honorable body to cause a view to be had for the Location of a road in said county, as follows:

Beginning at (Exactly the same as the description in the Surveyor's Report. There is not room enough in this space to copy it.)

and terminating at

| Names               | Names           | Names                           |
|---------------------|-----------------|---------------------------------|
| William E. Knouse   | Everett Wood    | Mrs. Hal H. Gray                |
| Mrs. William Knouse | Wm. Newman      | Mrs. J. R. Newman               |
| Mrs. Mary Knouse    | Eliza Newman    | Ted F. Knouse                   |
| Mrs. Gladys Branum  | Arthur Frank    | Dorothy Kirshner                |
| Alois Branum        | Mrs. Nora Frank | Louis E. Kirshner               |
| Irla Wood           | Hal H. Gray     | H. S. Bahner<br>Marie L. Bahner |

State of Kansas, Wyandotte County, ss.

I, the undersigned, a resident householder of said County and State, of lawful age, do solemnly swear that each and every one of the petitioners whose names are subscribed to the above petition is a resident householder of this county, residing in the vicinity of the road proposed to be viewed, and that said names were each written by the hand of or at the request of said petitioners. So help me God.

Dorothy Kushner Petitioner

Subscribed and sworn to before me this 6th day of September 1938.

HOWARD H. THORN County Clerk.  
By: A. D. Sutton, Deputy

### BOND.

WHEREAS, Dorothy Kirshner, as principal petitioner, and others herewith make application to the Board of County Commissioners of said county for a view of a road proposed to be located - Vacated as herein described.

Now, therefore, we, the undersigned, do bind ourselves firmly, and by these presents promise to pay to the State of Kansas, for the use of said county, the amount of all costs and expenses accruing in case the proceedings had in pursuance of said petition shall not be finally confirmed and established.

Witness our hands this 6th day of September 1938.

Dorothy Kirshner  
Art C. Williams  
Wm. R. Eldridge

Petition

Names of Petitioners

Bond

# WYANDOTTE COUNTY, KANSAS

Approval of Bond

WHEREUPON, said bond was approved by the Board, and it appearing to the satisfaction of the Board, that the law had been substantially complied with, it was ordered, that A. R. Hutchison,  
Henry Barber, Frank B. Vandeventer and \_\_\_\_\_  
 be appointed viewers of the proposed road, and that they meet in conjunction with the County Surveyor, at the place of beginning designated in the petition, on the 30th day of September 1938 and proceed to view and lay out said road, according to law, giving to all parties a hearing, and make due report of their proceedings to the County Board.

Afterwards, To-wit: On the \_\_\_\_\_ day of \_\_\_\_\_ 19\_\_\_\_  
 \_\_\_\_\_, County Clerk, presented to said Board his certificate, under seal, setting forth that pursuant to law he had caused public notice of said road to be published in The Kansas City News \_\_\_\_\_, (a weekly paper, published in Wyandotte County \_\_\_\_\_, Kansas,) \_\_\_\_\_

Publication Notice

THE STATE OF KANSAS  
 ROAD NOTICE  
 TO WHOM IT MAY CONCERN:  
 TAKE NOTICE, that a legal petition signed by Dorothy Kusinger and other householders of Wyandotte Township, in said County, has been presented to the Board of County Commissioners for the location and vacation of a road, as follows: \_\_\_\_\_

for two consecutive weeks and that said notice was so published in said newspaper, on the 9th day of September 1938, the 16th day of September 1938, and the \_\_\_\_\_ day of \_\_\_\_\_ 19\_\_\_\_, and had also caused similar notice to be posted to public view upon the bulletin board in his office from 6th day of September 1938 to 30th day of September 1938, and similar notices to be posted in the following places, to-wit: from 6th of September 1938, to September 30th, 1938, at The point of Beginning \_\_\_\_\_ and from 6th of September 1938, to 30th day of Sept. 1938, at The End \_\_\_\_\_ and has caused record of same to be made in the County Commissioner's Journal, Vol. "X" Page 361

ALSO, upon the 27th day of October 1938, \_\_\_\_\_ County Surveyor presented to said Board his report of said proposed road, with plat and field notes, in words and figures as follows, to-wit:

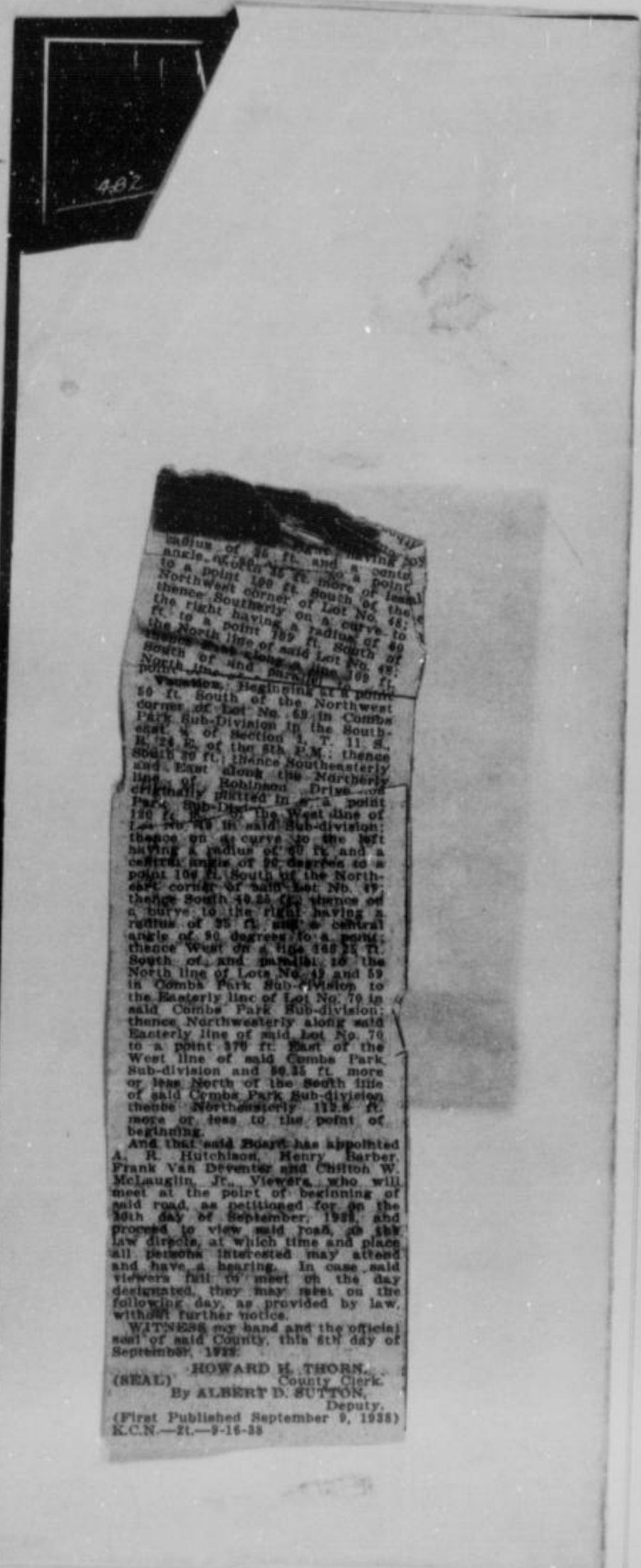
Pursuant to the order of the Board, I met with A. R. Hutchison, Henry Barber, and Frank B. Vandeventer \_\_\_\_\_ viewers, at the place designated, and under the direction of said viewers, proceeded to survey said road as petitioned for, conspicuously marking same throughout, and noting the courses and distances, and I do hereby certify that the following is a correct return of the survey of said

Surveyor's Report

road and plat of same, to-wit: Location. Beginning at the Northeast <sup>CORNER</sup> of Lot No. 71 in Combs Park Sub-Division in the Southeast 1/4 of Section 1, T. 11 S., R. 24 E. of the 6th P.M.; thence Southeasterly 114.4ft. more or less to the Northerly line of the right of way of the Reidy Road, said point being 320 ft. East of the West line of Combs Park Sub-Division and 94.75 ft. more or less North of the South line of said Combs Park Sub-Division; thence Easterly along said Northerly line of right of way 39 ft. more or less to the Easterly line of Lot No. 70 as originally platted in said Combs Park Sub-Division; thence Northwesterly along the Easterly line of Lots No. 70 and No. 71 in said Combs Park Sub-Division to the point of beginning.  
Vacation. Beginning at a point 109 ft. South of the Northeast corner of Lot No. 48 in Combs Park Sub-Division in the Southeast 1/4 of Section 1, T. 11 S., R. 24 E. of the 6th P.M.; thence South 50 ft. more or less to the Southeast corner of Lot No. 48 as originally platted; thence West along said South line of Lot No. 48, 155 ft.; thence on a curve to the right having a radius of 25 ft. and a center angle of 90 degrees to a point; thence North 35 ft. more or less to a point 100 ft. South of the Northwest corner of Lot No. 48; thence Southerly on a curve to the right having a radius of 60 ft. to a point 109 ft. South of the North line of said Lot No. 48; thence East along a line 109 ft. South of and parallel to said North line of Lot No. 48 to the point of beginning.  
Vacation. Beginning at a point 50 ft. South of the Northwest corner of Lot No. 59 in Combs Park Sub-Division in the Southeast 1/4 of Section 1, T. 11 S., R. 24 E. of the 6th P.M.; thence South 30 ft.; thence Southeasterly and East along the Northerly line of Robinson Drive as originally platted in said Combs Park Sub-Division to a point 120ft. East of the West line of Lot No. 49 in said Sub-division; thence on a curve to the left having a radius of 60 ft. and a central angle of 90 degrees to a point 100 ft. South of the Northeast corner of said Lot No. 49; thence South 40.25 ft.; thence on a curve to the right having a radius of 25 ft. and a central angle of 90 degrees to a point; thence West on a line 165.25 ft. South of and Parallel to the North line of Lots No. 49 and 59 in Combs Park Sub-division to the Easterly line of Lot No. 70 in said Combs Park Sub-division; thence Northwesterly along said Easterly line of said Lot No. 70 to a point 370 ft. East of the West line of said Combs Park Sub-division and 50.35 ft. more or less North of the South line of said Combs Park Sub-division thence Northeasterly 112.8ft. more or less to the point of beginning.

# ROAD RECORD,

WYANDOTTE COUNTY, KUSHNER ROAD



County Survey-  
or's Plat and  
Field Notes

Viewer's Report  
of View and  
Survey

27th day of October 1938, said

Elison, Henry Barber, and Frank B. Vandeventer

presented to said County Board their several reports, as follows, to-wit:  
In compliance with the notice to Commissioners' Notice, we met at the point of Beginning in Wyandotte  
County on the 30th day of September 1938, and taking to our assistance

and [Name] as marker, proceeded to view the route of  
the road proposed for, which was surveyed under our direction by Chilton W. McLaughlin, Jr.  
The field notes and plat of which survey are hereto attached and form part of this report, and after careful  
consideration are of the opinion that said road is practicable, and of public utility, and recommend that it be granted, as  
shown on Surveyor's Plat [Name] feet wide."

A. R. Hutchison  
Henry Barber  
Viewers

**PLAN OF PROPOSED  
ROAD CHANGES IN COMBS PARK SUBD.  
IN VICINITY OF THE REIDY ROAD HWY.**

(S.E. 1/4, 1-11-26) as represented by Dorothy C. Shiner, et al.  
SCALE 1" = 40.0 FT. OCT. 1938

*C. M. McFarrell, Jr.*  
COUNTY SURVEYOR



**LEGEND**  
 RED - PROPOSED AREA TO BE VACATED  
 YELLOW - PROPOSED AREA TO BE DEDICATED  
 --- REIDY ROAD RIGHT OF WAY BY ROAD PLANS.

# ROAD CHANGES IN COMBS PARK SUBD.

IN VICINITY OF THE REIDY ROAD HWY.  
 (SEE 11-11-25) as proposed by Dorothy Kirshner, et al.  
 SCALE 1" = 60' FEB 1938

*C. W. McLaughlin*  
 COUNTY SUPERVISOR



## LEGEND

- RED - PROPOSED AREA TO BE VACATED
- YELLOW - PROPOSED AREA TO BE DEDICATED
- REIDY ROAD RIGHT OF WAY BY ROAD PLANS



# WYANDOTTE COUNTY, KANSAS

Viewers' Report  
of Damages  
Claimed and  
Awarded

And further report that the following is a complete list of the names of all persons (Owners, Agents or Guardians) who filed claims with us for damages or compensation, (which said claims are herewith submitted,) by reason of the location and establishment of said proposed road and the amount awarded to each, by us, to-wit:

| NAMES  | OWNER, AGENT OR GUARDIAN | FRACTIONAL PART | Sec. | Twp. | R'ng | Acres Appropriated | Am't Claimed | Am't Awarded by Viewers | Commissioners Revision |
|--|--------------------------|-----------------|------|------|------|--------------------|--------------|-------------------------|------------------------|
| <p>R. A. Dowse      N. Demos-Owner: <u>Description:</u> Beginning at the Northeast corner of Lot No. 71 in Combs Park Sub-Division in the Southeast 1/4 of Section 1, T. 11 S., R. 24 E. of the 6th P.M.; thence Southeasterly 114.4 ft. more or less to the Northerly line of the right of way of the Reidy Road, said point being 320 ft. East of the West line of Combs Park Sub-Division and 94.75 ft. more or less North of the South line of said Combs Park Sub-Division; thence Easterly along said Northerly line of right of way 39 ft. more or less to the Easterly line of Lot No. 70 as originally platted in said Combs Park Sub-division; thence Northwesterly along the Easterly line of Lots No. 70 and No. 71 in said Combs Park Sub-Division to the point of beginning. No damages allowed )<br/>No damages claimed )</p> |                          |                 |      |      |      |                    |              |                         |                        |
| <p>J. T. and Olive Ramsay appeared before the Board of Viewers on Sept. 30, 1938 to make claim for damages in the amount of \$2500.00 on lots 44, 45 and 46, Combs Park Sub-division, due to vacation of roads, but no formal claim presented at that time. Since then and Oct. 10, 1938, they filed a claim for damages with the County Clerk. No damages allowed.</p>  |                          |                 |      |      |      |                    |              |                         |                        |
|  |                          |                 |      |      |      |                    |              | None                    | None                   |

Petitioner's  
Affidavit of  
Service of  
Notice

ALSO, upon said.....day of.....19....., there was presented to said County Board, the affidavit of.....one of the petitioners aforesaid, setting forth that due notice of the.....of said proposed road, together with date of meeting of the Viewers, as per published notice of County Clerk, had been served upon each of the persons noted below, who, as Owners, Agents, or Guardians were all the persons through whose premises said road is proposed to be located, to-wit:

| DATE WHEN NOTICE WAS SERVED | NAME OF PERSON | OWNER AGENT OR GUARDIAN | FRACTIONAL PART | Sec. | Twp. | Range | REMARKS |
|-----------------------------|----------------|-------------------------|-----------------|------|------|-------|---------|
|                             |                |                         |                 |      |      |       |         |

Final Order of  
Board of County  
Commissioners

WHEREUPON, on the.....27th.....day of.....October.....19..38., the following action thereon was had by said Board of County Commissioners, to-wit:

Upon due consideration, no legal objection having been offered against the establishment of said road, and believing the same to be of public utility, it is ORDERED: that the Viewers' Report of View and Report and Plat of Survey be adopted, and that said road be declared located and established as a public highway in accordance therewith; full record thereof to be made in the County Road Record, as the.....Dorothy Kushner.....Road, and the Trustees of.....Wyandotte.....Township be notified to cause the same to be opened for public travel.

I CERTIFY, that the foregoing is a complete record of the location and establishment of said.....  
Dorothy Kushner.....Road, as required by law to be made, and that the above is a complete record of the proceedings had in establishing the above named road.

*Edward W. Horn*  
County Clerk.

I, Chilton W. McLaughlin, Jr.,....., County Surveyor of Wyandotte County, Kansas, hereby certify that I notified the Township Trustee of.....Wyandotte.....Township of the action of the Board of County Commissioners in accepting the.....Dorothy Kushner.....Road and have notified him this.....28th.....day of.....October.....19..38., to open same as provided by law.

*Chilton W. McLaughlin Jr.*  
County Surveyor.

# ROAD RECORD,

Smith, Crane & Company, Topeka

CLARA K. FINCKE Road.

BE IT REMEMBERED, That on the \_\_\_\_\_ day of \_\_\_\_\_ 19 38, a road petition signed by Clara K. Fincke and 19 others, was presented to the Board of County Commissioners of Wyandotte County, Kansas, praying for the \_\_\_\_\_ of a certain road, said petition being as follows:

To the Honorable Board of County Commissioners of Wyandotte County, Kansas.

The undersigned householders of said county, and residing in the vicinity of the road described below, respectfully petition your honorable body to cause a view to be had for the location \_\_\_\_\_ of a road in said county, as follows:

Beginning at a point one Hundred Sixty-four and five (164.5) tenths feet West of the Southeast Corner of Summit Park, a Sub-division of land in Wyandotte County, Kansas, thence North Eight Hundred Fifty-four and eight (854.8) tenths feet to the North line of said Summit Park Addition, thence West Fifty (50) Feet, thence South to Shawnee Road; said road being Fifty (50) Feet in width

and terminating at Shawnee Road

| Names              | Names           | Names             |
|--------------------|-----------------|-------------------|
| F. L. Schanze      | Alice DeGraeve  | Minnie Bierman    |
| Mrs. F. L. Schanze | Mable Smith     | Manola Bierman    |
| C. E. Leaton       | Pauline Smith   | Mrs. Wayne Graham |
| Regelbrugge        | Hazel Pitts     | Mrs R. Ussery     |
| Alice DeGraeve     | Flo E. Kirkland | Mr. R. Ussery     |
| Geo. W. Bierman    | Retha Matney    | C. J. Lust        |
|                    |                 | Carl W. Fincke    |

Petition

Names of Petitioners

of Kansas, Wyandotte County, ss.

I, the undersigned, a resident householder of said County and State, of lawful age, do solemnly swear that each and every one of the petitioners whose names are subscribed to the above petition is a resident householder of this county, residing in the vicinity of the road proposed to be viewed, and that said names were each written by the hand of or at the request of said petitioners. So help me God.

Clara K. Fincke Petitioner

Subscribed and sworn to before me this 24th day of May 19 38.

Helen Peterson  
Notary Public

My Commission expires, December 1st, 1939.

### BOND.

WHEREAS, Clara K. Fincke, as principal petitioner, and others herewith make application to the Board of County Commissioners of said county for a view of a road proposed to be location \_\_\_\_\_ as herein described.

Bond

Now, therefore, we, the undersigned, do bind ourselves firmly, and by these presents promise to pay to the State of Kansas, for the use of said county, the amount of all costs and expenses accruing in case the proceedings had in pursuance of said petition shall not be finally confirmed and established.

Witness our hands this 27th day of May 1938.

Clara K. Fincke  
by Carl W. Fincke

Carl W. Fincke

# ROAD RECORD,

55953 Crane & Company, Topeka

.....CLARA K. FINCKE..... Road.

BE IT REMEMBERED, That on the..... day of..... 19. 38., a road petition signed by .....Clara K. Fincke..... and 19 others, was presented to the Board of County Commissioners of Wyandotte County, Kansas, praying for the..... of a certain road, said petition being as follows:

To the Honorable Board of County Commissioners of Wyandotte County, Kansas.

The undersigned householders of said county, and residing in the vicinity of the road described below, respectfully petition your honorable body to cause a view to be had for the...location..... of a road in said county, as follows:

Beginning at a point one Hundred Sixty-four and five (164.5) tenths feet West of the Southeast Corner of Summit Park, a Sub-division of land in Wyandotte County, Kansas, thence North Eight Hundred Fifty-four and eight (854.8) tenths feet to the North line of said Summit Park Addition, thence West Fifty (50) Feet, thence South to Shawnee Road; said road being Fifty (50) Feet in width

and terminating at Shawnee Road.....

| Names              | Names           | Names                        |
|--------------------|-----------------|------------------------------|
| F. L. Schanze      | Alice DeGraeve  | Minnie Bierman               |
| Mrs. F. L. Schanze | Mable Smith     | Manola Bierman               |
| C. E. Leaton       | Pauline Smith   | Mrs. Wayne Graham            |
| B. Regelbrugge     | Hazel Pitts     | Mrs. R. Ussery               |
| Maurice DeGraeve   | Flo E. Kirkland | Mr. R. Ussery                |
| Geo. W. Bierman    | Retha Matney    | C. J. Lust<br>Carl W. Fincke |

Petition

Names of  
Petitioners

State of Kansas, Wyandotte County, ss.

I, the undersigned, a resident householder of said County and State, of lawful age, do solemnly swear that each and every one of the petitioners whose names are subscribed to the above petition is a resident householder of this county, residing in the vicinity of the road proposed to be viewed, and that said names were each written by the hand of or at the request of said petitioners. So help me God.

.....Clara K. Fincke..... Petitioner

Subscribed and sworn to before me this..... 24th..... day of..... May..... 19. 38.

Helen Peterson  
Notary Public

My Commission expires, December 1st, 1939.

~~XXXXXXXXXX~~

### BOND.

WHEREAS,..... Clara K. Fincke....., as principal petitioner, and others herewith make application to the Board of County Commissioners of said county for a view of a road proposed to be...location..... as herein described.

Bond

Now, therefore, we, the undersigned, do bind ourselves firmly, and by these presents promise to pay to the State of Kansas, for the use of said county, the amount of all costs and expenses accruing in case the proceedings had in pursuance of said petition shall not be finally confirmed and established.

Witness our hands this..... 27th..... day of..... May..... 1938..

.....Clara K. Fincke  
by Carl W. Fincke

.....Carl W. Fincke

# WYANDOTTE COUNTY, KANSAS

Approval of Bond

WHEREUPON, said bond was approved by the Board, and it appearing to the satisfaction of the Board, that the law had been substantially complied with, it was ordered, that W. R. Buie.....

..... and J. R. Card.....  
be appointed viewers of the proposed road, and that they meet in conjunction with the County Surveyor, at the place of beginning designated in the petition, on the 2nd..... day of September..... 1938 and proceed to view and lay out said road, according to law, giving to all parties a hearing, and make due report of their proceedings to the County Board.

Afterwards, To-wit: On the..... day of..... 19.....

Howard H. Thorn....., County Clerk, presented to said Board his certificate, under seal, setting forth that pursuant to law he had caused public notice of said road to be published in Kansas City, News..... (a weekly paper, published in Kansas City,....., Kansas,)

for two consecutive weeks and that said notice was so published in said newspaper, on the 12th..... day of August....., 1938, the 19th..... day of August..... 1938....., and the..... day of..... 19....., and had also caused similar notice to be posted to public view upon the bulletin board in his office from August 12th..... 1938 to September 2nd....., 1938, and similar notices to be posted in the following places, to-wit: from..... August 12th..... 1938., to September 2nd..... 1938., at..... the point of beginning..... and from..... August 12th..... 1938., to September 2nd..... 1938., at the end..... and has caused record of same to be made in the County Commissioner's Journal, Vol..... X..... Page 393.....

Publication Notice

**ROAD NOTICE**  
STATE OF KANSAS, ss. N NOTICE.  
Wyandotte County,  
TO WHOM IT MAY CONCERN:  
TAKE NOTICE, That a legal petition signed by Clara Pincus and other householders of Shawnee Township, in said County, has been presented to the Board of County Commissioners, praying for the location of a road, as follows, viz:  
Beginning at a point One Hundred Sixty-four and five-tenths (164.5) feet West of the SE corner of Summit Park, a subdivision of land in Wyandotte County, Kansas, thence N. Eighty Hundred Fifty-four and eight-tenths (85.8) feet to the North line of said Summit Park Addition, thence West Fifty (50) feet, thence South to Shawnee Road, said road being Fifty (50) feet in width.  
And that said Board has appointed W. R. Buie, J. R. Card, A. L. Alvey and Chilton W. McLaughlin, Jr., who will meet at the point of beginning of said road, as petitioned for on the 2nd day of September, 1938, and proceed to view said road, as the law directs, at which time and place all persons interested may attend and have a hearing. In case said viewers fail to meet on the day designated, they may meet on the following day, as provided by law, without further notice.  
WITNESS my hand and the official seal of said County, this 11th day of August, 1938.  
HOWARD H. THORN,  
County Clerk.  
By ALBERT D. SUTTON,  
Deputy.  
(First Published August 12, 1938)  
K.C.N.—2—3-15-38

ALSO, upon the 3rd..... day of September..... 1938., Chilton W. McLaughlin, Jr.


County Surveyor presented to said Board his report of said proposed road, with plat and field notes, in words and figures as follows, to-wit:

Pursuant to the order of the Board, I met with W. R. Buie,..... A. L. Alvey..... and..... J. R. Card..... viewers, at the place designated, and under the direction of said viewers, proceeded to survey said road as petitioned for, conspicuously marking same throughout, and noting the courses and distances, and I do hereby certify that the following is a correct return of the survey of said road and plat of same, to-wit: **Forty-fifth (45th) Street as platted in Summit Park Subdivision.**

Surveyor's Report

# ROAD RECORD,

CLARA K. FINCKE ROAD (45th Street in Summit Park Subdivision)



County Surveyor's Plat and Field Notes

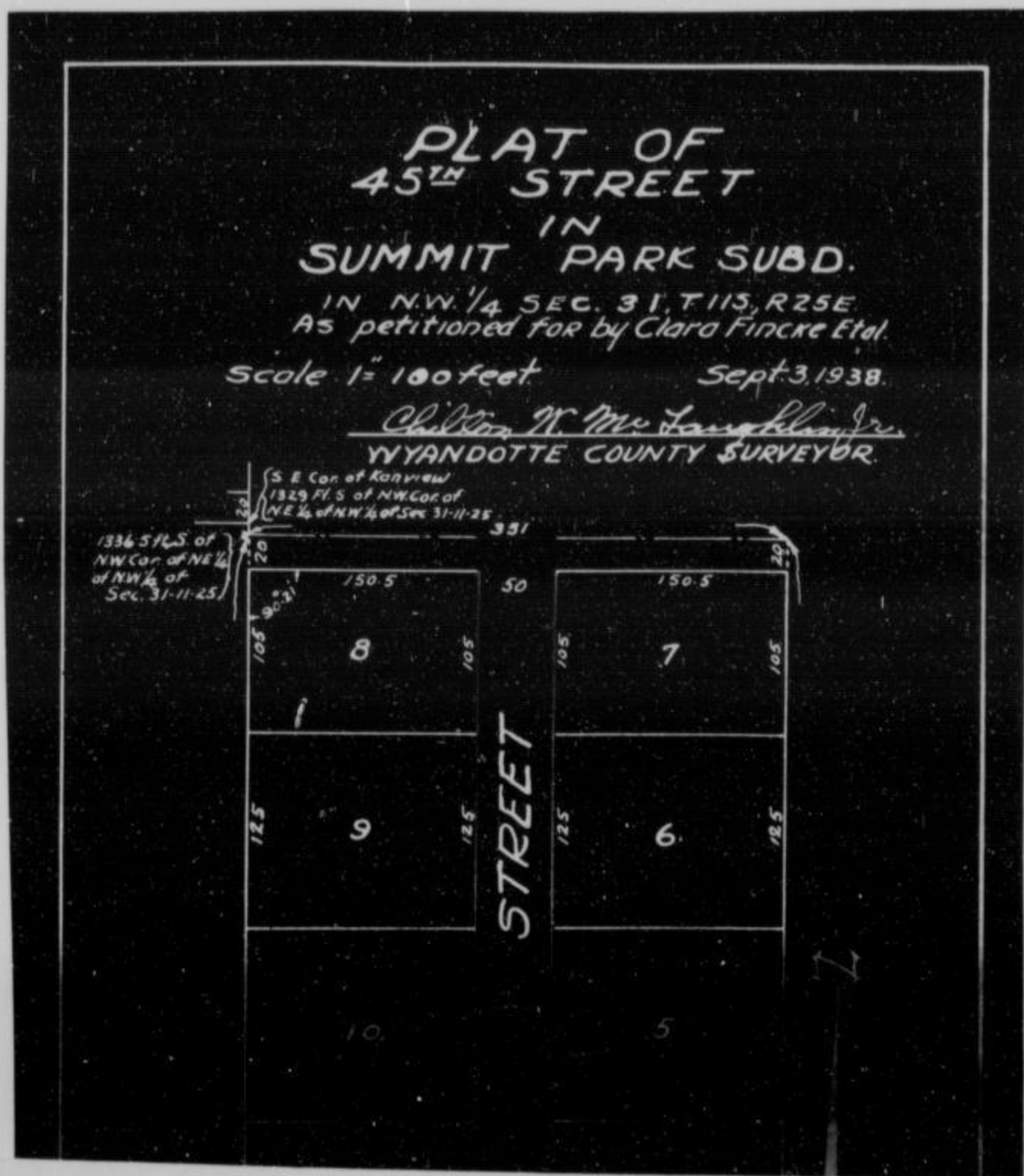
Viewer's Report of View and Survey

1938

A. B. Buis  
A. L. Alvey  
J. B. Card

# ROAD RECORD,

CLARA K. FINCKE ROAD (45th Street in Summit Park Subdivision)



County Surveyor's Plat and Field Notes

Viewer's Report of View and Survey

ALSO, upon said 3rd day of September 1938, said W. R. Buie, A. L. Alvey and J. R. Card Viewers, presented to said County Board their several reports, as follows, to-wit:

"Pursuant to Commissioners' Notice, we met at the point of beginning in Shawnee Township, on the 2nd day of September 1938, and taking to our assistance \_\_\_\_\_ and \_\_\_\_\_ as chain carriers, and \_\_\_\_\_ as marker, proceeded to view the route of the road petitioned for, which was surveyed under our direction by Chilton W. McLaughlin, Jr. County Surveyor, the field notes and plat of which survey are hereto attached and form part of this report, and after careful deliberation we are of the opinion that said road is practicable, and of public utility, and recommend that it be granted, as located and surveyed, and that it be established and opened fifty (50) feet wide."

\_\_\_\_\_ }  
 W. R. Buie }  
 A. L. Alvey } Viewers  
 J. R. Card }

# WYANDOTTE COUNTY, KANSAS

Viewers' Report  
of Damages  
Claimed and  
Awarded

And further report that the following is a complete list of the names of all persons (Owners, Agents or Guardians) who filed claims with us for damages or compensation, (which said claims are herewith submitted,) by reason of the location and establishment of said proposed road and the amount awarded to each, by us, to-wit:

| NAMES                                  | OWNER, AGENT OR GUARDIAN | FRACTIONAL PART | Sec. | Twp. | R'ng | Acres Appropriated | Am't Claimed | Am't Awarded by Viewers | Commissioners Revision |
|--|--------------------------|-----------------|------|------|------|--------------------|--------------|-------------------------|------------------------|
| None                                   |                          |                 |      |      |      |                    |              |                         |                        |
| NO DAMAGES CLAIMED**NO DAMAGES ALLOWED |                          |                 |      |      |      |                    |              |                         |                        |

Petitioner's  
Affidavit of  
Service of  
Notice

ALSO, upon said.....day of.....19....., there was presented to said County Board, the affidavit of.....one of the petitioners aforesaid, setting forth that due notice of the.....of said proposed road, together with date of meeting of the Viewers, as per published notice of County Clerk, had been served upon each of the persons noted below, who, as Owners, Agents, or Guardians were all the persons through whose premises said road is proposed to be located, to-wit:

| DATE WHEN NOTICE WAS SERVED | NAME OF PERSON  | OWNER AGENT OR GUARDIAN | FRACTIONAL PART | Sec. | Twp. | Range | REMARKS |
|-----------------------------|---|-------------------------|-----------------|------|------|-------|---------|
|                             | NO DAMAGES CLAIMED--NO DAMAGES ALLOWED<br>(Land dedicated in the Plat of Summit Park Subdivision in the North west Quarter of Section 31-11-25) |                         |                 |      |      |       |         |

Final Order of  
Board of County  
Commissioners

WHEREUPON, on the.....3rd.....day of.....January.....1939....., the following action thereon was had by said Board of County Commissioners, to-wit:

Upon due consideration, no legal objection having been offered against the establishment of said road, and believing the same to be of public utility, it is ORDERED: that the Viewers' Report of View and Report and Plat of Survey be adopted, and that said road be declared located and established as a public highway in accordance therewith; full record thereof to be made in the County Road Record, as the Clara K. Fincke Road.....Road, and the Trustees of.....Shawnee.....Township be notified to cause the same to be opened for public travel.

I CERTIFY, that the foregoing is a complete record of the location and establishment of said.....Clara K. Fincke Road.....Road, as required by law to be made, and that the above is a complete record of the proceedings had in establishing the above named road.

*Newson H. Pease*  
County Clerk.

I,.....Chilton W. McLaughlin, Jr......, County Surveyor of Wyandotte County, Kansas, hereby certify that I notified the Township Trustee of.....Shawnee.....Township of the action of the Board of County Commissioners in accepting the.....Clara K. Fincke.....Road and have notified him this.....4th.....day of.....January.....1939., to open same as provided by law.

*Chilton W. McLaughlin, Jr.*  
County Surveyor.

# ROAD RECORD,

95963 Crane & Company, Topeka

LEON E. NELSON ..... Road.

BE IT REMEMBERED, That on the ..... day of ..... December ..... 19.38., a road petition signed by ..... L. E. Nelson ..... and 12 ..... others, was presented to the Board of County Commissioners of Wyandotte County, Kansas, praying for the ..... location ..... of a certain road, said petition being as follows:

To the Honorable Board of County Commissioners of Wyandotte County, Kansas.

The undersigned householders of said county, and residing in the vicinity of the road described below, respectfully petition your honorable body to cause a view to be had for the ..... location ..... of a road in said county, as follows:

Beginning at the Southwest corner of Lot 5 in Erb's Addition, thence in a westerly direction along Farrow Road to Spring Road. (All of said road located in S. W. 1/4 of Section 26, Township 10, Range 24 "Known as the Nelson Place"

and terminating at.....

| Names             | Names         | Names          |
|-------------------|---------------|----------------|
| Helen E. Vandiver | C. L. Piper   | B. Bouter      |
| Floyd Storey      | Henry Marquis | Albert Lundeen |
| H. M. Fuller      | L. E. Nelson  |                |
| Bertha Plasket    | Frank Ross    |                |
| A. N. Reber       | Harold Graves |                |
| N. C. Sherer      | H. H. Martin  |                |

Petition

Names of Petitioners

State of Kansas, Wyandotte County, ss.

I, the undersigned, a resident householder of said County and State, of lawful age, do solemnly swear that each and every one of the petitioners whose names are subscribed to the above petition is a resident householder of this county, residing in the vicinity of the road proposed to be viewed, and that said names were each written by the hand of or at the request of said petitioners. So help me God.

L. E. Nelson ..... Petitioner

Subscribed and sworn to before me this 13th day of December 1940

HOWARD H. THORN .....  
By: A. D. Sutton, Deputy County Clerk.

### BOND.

WHEREAS, ..... as principal petitioner, and others herewith make application to the Board of County Commissioners of said county for a view of a road proposed to be ..... as herein described.

Bond

Now, therefore, we, the undersigned, do bind ourselves firmly, and by these presents promise to pay to the State of Kansas, for the use of said county, the amount of all costs and expenses accruing in case the proceedings had in pursuance of said petition shall not be finally confirmed and established.

Witness our hands this 13th day of December 1940

L. E. Nelson

H. G. Anderson

Elmer Thene



# WYANDOTTE COUNTY, KANSAS

Approval of Bond

WHEREUPON, said bond was approved by the Board, and it appearing to the satisfaction of the Board, that the law had been substantially complied with, it was ordered, that Frank M. Holcomb

Walter Price

and Frank R. Brown

be appointed viewers of the proposed road, and that they meet in conjunction with the County Surveyor, at the place of beginning designated in the petition, on the 20th day of JANUARY, 1939 and proceed to view and lay out said road, according to law, giving to all parties a hearing, and make due report of their proceedings to the County Board.

Afterwards, To-wit: On the \_\_\_\_\_ day of \_\_\_\_\_, 19\_\_\_\_

Howard H. Thorn

County Clerk, presented to said

Board his certificate, under seal, setting forth that pursuant to law he had caused public notice of said road to be published in Kansas City News, (a weekly paper, published in Kansas City, Kansas)

for two consecutive weeks and that said notice was so published in said newspaper, on the 6th day of January, 1939, the 30th day of December, 1938, and the \_\_\_\_\_ day of \_\_\_\_\_, 19\_\_\_\_, and had also caused similar notice to be posted to public view upon the bulletin board in his office from December 30th, 1938, to January 20th, 1939, and similar notices to be posted in the following places, to-wit: from December 30th, 1938, to January 20th, 1939, at the point of beginning and from December 30th, 1938, to January 20th, 1939, at the end and has caused record of same to be made in the County Commissioner's Journal, Vol. X Page 525

THIS SPACE FOR PUBLICATION NOTICE.

**ROAD NOTICE**  
STATE OF KANSAS  
Wyandotte County, ss.  
TO WHOM IT MAY CONCERN:  
TAKE NOTICE, That a legal petition signed by L. E. Nelson and other householders of Quindaro Township, in said County, has been presented to the Board of County Commissioners, praying for the location of a road, as follows: viz: Beginning at the southwest corner of Lot 5 in Ertle Addition, thence in a westerly direction along Furrow Road to Spring Road.  
All of said road located in Southwest 1/4 of Sec. 26, Township 19, Range 24. Known as the Nelson Place.  
And that said Board has appointed Frank M. Holcomb, Walter Price, Frank R. Brown and Chilton W. McLaughlin, Jr., Viewers, who will meet at the point of beginning of said road, as petitioned for on the 20th day of January, 1939, and proceed to view said road, and place all directions, at which time and place all persons interested may attend and have a hearing. In case said viewers fail to meet on the day designated, they may meet on the following day, as provided by law, without further notice.  
WITNESS my hand and the official seal of said County, this 21st day of December, 1938.  
HOWARD H. THORN,  
County Clerk.  
By ALBERT D. SUTTON,  
Deputy.  
[Filed: Published December 20, 1938]  
K.C.C.N.—21—1-8-39

ALSO, upon the 10th day of August, 1939, Chilton W. McLaughlin, Jr.

County Surveyor presented to said Board his report of said proposed road, with plat and field notes, in words and figures as follows, to-wit:

Pursuant to the order of the Board, I met with Frank M. Holcomb, Walter Price


and Frank R. Brown viewers, at the place designated, and under the direction of said viewers, proceeded to survey said road as petitioned for, conspicuously marking same throughout, and noting the courses and distances, and I do hereby certify that the following is a correct return of the survey of said road and plat of same, to-wit:

Leon E Nelson Road as platted in Nelsons Subdivision in the SW 1/4 of section 26, 10-24

Surveyor's Report

# ROAD RECORD,

LEON E. NELSON ROAD (NELSON'S SUBDIVISION, SW<sup>1</sup>/<sub>4</sub> OF SECTION 26-10-24)



County Surveyor's Plat and Field Notes

Viewer's Book of View and Survey

ALSO, see

19... said

Viewers presented to said County Board their several reports, as follows, to-wit:

"Pursuant to Commissioners' Notice, we met at the ... of ... in ... Township, on the ... day of ... 19... and taking to our assistance ... and ... as marker, proceeded to view the route of the road petitioned for, which was surveyed under our direction by ... County surveyor, the field notes and plat of which survey are hereto attached and form part of this report, and after careful deliberation we are of the opinion that said road is practicable, and of public utility, and recommend that it be granted, as located and surveyed, and that it be established and opened. ... feet wide."

Viewers

# WYANDOTTE COUNTY, KANSAS

Viewers' Report  
of Damages  
Claimed and  
Awarded

And further report that the following is a complete list of the names of all persons (Owners, Agents or Guardians) who filed claims with us for damages or compensation, (which said claims are herewith submitted,) by reason of the location and establishment of said proposed road and the amount awarded to each, by us, to-wit:

| NAMES                                  | OWNER, AGENT OR GUARDIAN | FRACTIONAL PART | Sec. | Twp. | R'nge | Acres Appropriated | Am't Claimed | Am't Awarded by Viewers | Commissioners Revision |
|--|--------------------------|-----------------|------|------|-------|--------------------|--------------|-------------------------|------------------------|
| No damages claimed--No damages allowed |                          |                 |      |      |       |                    | None         | None                    | None                   |

Petitioner's  
Affidavit of  
Service of  
Notice

ALSO, upon said.....day of.....19....., there was presented to said County Board, the affidavit of.....one of the petitioners aforesaid, setting forth that due notice of the.....of said proposed road, together with date of meeting of the Viewers, as per published notice of County Clerk, had been served upon each of the persons noted below, who, as Owners, Agents, or Guardians were all the persons through whose premises said road is proposed to be located, to-wit:


| DATE WHEN NOTICE WAS SERVED            | NAME OF PERSON | OWNER AGENT OR GUARDIAN | FRACTIONAL PART | Sec. | Twp. | Range | REMARKS |
|--|----------------|-------------------------|-----------------|------|------|-------|---------|
| No damages claimed--No damages allowed |                |                         |                 |      |      |       |         |

Final Order of  
Board of County  
Commissioners

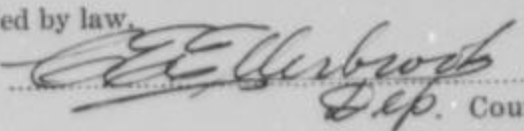
WHEREUPON, on the.....10th.....day of August.....19..39., the following action thereon was had by said Board of County Commissioners, to-wit:

Upon due consideration, no legal objection having been offered against the establishment of said road, and believing the same to be of public utility, it is ORDERED: that the Viewers' Report of View and Report and Plat of Survey be adopted, and that said road be declared located and established as a public highway in accordance therewith; full record thereof to be made in the County Road Record, as the.....**Leon E. Nelson Road**.....Road, and the Trustees of.....Quindaro.....Township be notified to cause the same to be opened for public travel.

I CERTIFY, that the foregoing is a complete record of the location and establishment of said.....Road, as required by law to be made, and that the above is a complete record of the proceedings had in establishing the above named road.

  
 County Clerk.

I,.....Chilton W. McLaughlin, Jr.,.....County Surveyor of Wyandotte County, Kansas, hereby certify that I notified the Township Trustee of.....Quindaro.....Township of the action of the Board of County Commissioners in accepting the.....**Leon E. Nelson**.....Road and have notified him this.....10th.....day of.....August.....19..39., to open same as provided by law.

  
 Dep. County Surveyor.

# ROAD RECORD,

95963 Crane & Company, Topeka

Roberts Road.

BE IT REMEMBERED, That on the \_\_\_\_\_ day of \_\_\_\_\_ 19\_\_\_\_, a road petition signed by Clay Roberts and 16 others, was presented to the Board of County Commissioners of Wyandotte County, Kansas, praying for the location of a certain road, said petition being as follows:

To the Honorable Board of County Commissioners of Wyandotte County, Kansas.

The undersigned householders of said county, and residing in the vicinity of the road described below, respectfully petition your honorable body to cause a view to be had for the Location of a road in said county, as follows:

Beginning at the Southeast Corner of Lot 8 in Summerlea Gardens thence North along Roberts Road in Summerlea Gardens 2640 feet more or less to the Northeast Corner of Lot 1 in Summerlea Gardens. All in Section 35, Township 10, Range 23

and terminating at \_\_\_\_\_

| Names                     | Names                   | Names                      |
|---------------------------|-------------------------|----------------------------|
| <u>Clay Roberts</u>       | <u>W. F. Brown</u>      | <u>I. B. Duncan</u>        |
| <u>Chas N Deleshal Jr</u> | <u>Hazel M. Brown</u>   | <u>H. E. Welch</u>         |
| <u>George S Jeter</u>     | <u>W. A. Brigman</u>    | <u>S. W. Suderson</u>      |
| <u>R E Bryan</u>          | <u>Edith M. Brigman</u> | <u>Marguerite Suderson</u> |
| <u>E E Wees</u>           | <u>M B Duncan</u>       |                            |
| <u>E E Sexton</u>         | <u>Rupert Duncan</u>    |                            |

State of Kansas, Wyandotte County, ss.

I, the undersigned, a resident householder of said County and State, of lawful age, do solemnly swear that each and every one of the petitioners whose names are subscribed to the above petition is a resident householder of this county, residing in the vicinity of the road proposed to be viewed, and that said names were each written by the hand of or at the request of said petitioners. So help me God.

Clay Roberts Petitioner

Subscribed and sworn to before me this 15th day of November 1938.

HOWARD H. THORN  
By: A.D. Sutton, Deputy County Clerk.

### BOND.

WHEREAS, \_\_\_\_\_, as principal petitioner, and others herewith make application to the Board of County Commissioners of said county for a view of a road proposed to be located as herein described.

Now, therefore, we, the undersigned, do bind ourselves firmly, and by these presents promise to pay to the State of Kansas, for the use of said county, the amount of all costs and expenses accruing in case the proceedings had in pursuance of said petition shall not be finally confirmed and established.

Witness our hands this 15th day of November 1938.

Clay Roberts

Petition

Names of Petitioners

Bond

# WYANDOTTE COUNTY, KANSAS

Approval of Bond

WHEREUPON, said bond was approved by the Board, and it appearing to the satisfaction of the Board, that the law had been substantially complied with, it was ordered, that **Frank M. Holcomb, Walter Price**

and **Frank R. Brown** be appointed viewers of the proposed road, and that they meet in conjunction with the County Surveyor, at the place of beginning designated in the petition, on the **24th** day of **March** 19 **39** and proceed to view and lay out said road, according to law, giving to all parties a hearing, and make due report of their proceedings to the County Board.

Afterwards, To-wit: On the \_\_\_\_\_ day of \_\_\_\_\_ 19\_\_\_\_  
**Howard H. Thorn**, County Clerk, presented to said Board his certificate, under seal, setting forth that pursuant to law he had caused public notice of said road to be published in **Kansas City News**, (a weekly paper, published in **Kansas City**, Kansas,)

Publication Notice

THIS SPACE FOR PUBLICATION NOTICE.

**ROAD NOTICE**  
STATE OF KANSAS  
ss.  
Wyandotte County,  
TO WHOM IT MAY CONCERN:  
TAKE NOTICE That a legal petition signed by Clay Roberts and other householders of Prairie Township, in said County, has been presented to the Board of County Commissioners, praying for the Location of a road, as follows viz:  
Beginning at the Southeast corner of Lot 3 in Summerlea Gardens thence North along Roberts Road in Summerlea Gardens 2649 feet more or less to the Northeast corner of Lot 1 in Summerlea Gardens. All in Section 35, Township 10, Range 23.  
And that said Board has appointed **Frank M. Holcomb, Walter Price, Frank R. Brown** and **Chilton W. McLaughlin, Jr., Co. Surveyor, Viewers**, who will meet at the point of beginning of said road, as petitioned for on the **24th** day of **March**, 19**39**, and proceed to view said road, as the law directs, at which time and place all persons interested may attend and have a hearing. In case said viewers fail to meet on the day designated, they may meet on the following day, as provided by law, without further notice.  
WITNESS my hand and the official seal of said County, this 27th day of February, 19**39**.  
**HOWARD H. THORN**,  
County Clerk.  
By **ALBERT D. SUTTON**, Deputy.  
(First Published March 3, 1939)  
K.C.N.—21—3-16-39

for two consecutive weeks and that said notice was so published in said newspaper, on the **3rd** day of **March**, 19 **39**, the **10th** day of **March** 19 **39**, and the \_\_\_\_\_ day of \_\_\_\_\_ 19\_\_\_\_, and had also caused similar notice to be posted to public view upon the bulletin board in his office from **3rd of March** 19 **39** to **10th day of March** 19 **39**, and similar notices to be posted in the following places, to-wit: from **March 3rd** 19 **39**, to **March 24** 19 **39**, at **The point of Beginning** and from **March 3rd** 19 **39**, to **March 24** 19 **39**, at **the end** and has caused record of same to be made in the County Commissioner's Journal, Vol. **X** Page **525**

ALSO, upon the **24th** day of **March** 19 **39** County Surveyor presented to said Board his report of said proposed road, with plat and field notes, in words and figures as follows, to-wit:


Pursuant to the order of the Board, I met with **Frank M. Holcomb** **Walter Price** and **Frank R. Brown** viewers, at the place designated, and under the direction of said viewers, proceeded to survey said road as petitioned for, conspicuously marking same throughout, and noting the courses and distances, and I do hereby certify that the following is a correct return of the survey of said road and plat of same, to-wit:

**Roberts Road as platted in "Summerlea Gardens" subdivision in section 35, Township 10 South, Range 23 East of the 6th P. M.**

Surveyor's Report

# ROAD RECORD,

ROBERTS ROAD



ALSO, upon  
M  
Frank Hold  
Viewers, present  
"Pursuant to  
Township, on the  
as chain carriers  
the road petition  
County Surveyor, the field notes and plat of which survey are hereto attached and form part of this report, and after careful  
deliberation we are of the opinion that said road is practicable, and of public utility, and recommend that it be granted, as  
located and surveyed, and that it be established and opened.

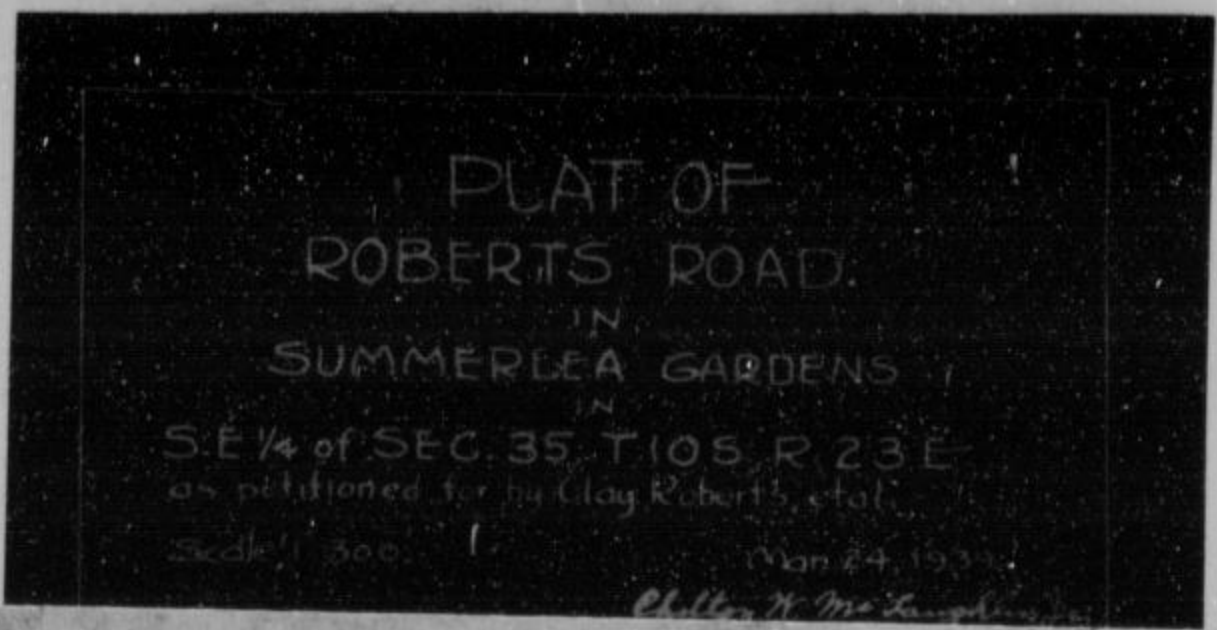
19 39, said  
ie  
king to our assistance  
d to view the route of  
Jr.  
(40) forty feet wide."

Frank M. Holcomb  
Walter Price  
Frank R. Brown

Viewers

# ROAD RECORD,

ROBERTS ROAD



County Surveyor's Plat and Field Notes

Viewer's Report of View and Survey

ALSO, upon said 10th day of August 19 39, said  
Frank M. Holcomb Walter Price and Frank R. Brown  
 Viewers, presented to said County Board their several reports, as follows, to-wit:

"Pursuant to Commissioners' Notice, we met at the point of Beginning in Prairie  
 Township, on the 24th day of March 19 39, and taking to our assistance  
 and  
 as chain carriers, and \_\_\_\_\_ as marker, proceeded to view the route of  
 the road petitioned for, which was surveyed under our direction by Chilton W. McLaughlin, Jr.  
 County Surveyor, the field notes and plat of which survey are hereto attached and form part of this report, and after careful  
 deliberation we are of the opinion that said road is practicable, and of public utility, and recommend that it be granted, as  
 located and surveyed, and that it be established and opened. (40) forty feet wide."

Frank M. Holcomb  
Walter Price  
Frank R. Brown } Viewers

# WYANDOTTE COUNTY, KANSAS

Viewers' Report of Damages Claimed and Awarded

And further report that the following is a complete list of the names of all persons (Owners, Agents or Guardians) who filed claims with us for damages or compensation, (which said claims are herewith submitted,) by reason of the location and establishment of said proposed road and the amount awarded to each, by us, to-wit:

| NAMES                                  | OWNER, AGENT OR GUARDIAN | FRACTIONAL PART | Sec. | Twp. | Rnge | Acres Appropriated | Am't Claimed | Am't Awarded by Viewers | Commissioners Revision |
|--|--------------------------|-----------------|------|------|------|--------------------|--------------|-------------------------|------------------------|
| No damages claimed--No damages allowed |                          |                 |      |      |      |                    |              |                         |                        |

Petitioner's Affidavit of Service of Notice

ALSO, upon said.....day of.....19....., there was presented to said County Board, the affidavit of.....one of the petitioners aforesaid, setting forth that due notice of the.....of said proposed road, together with date of meeting of the Viewers, as per published notice of County Clerk, had been served upon each of the persons noted below, who, as Owners, Agents, or Guardians were all the persons through whose premises said road is proposed to be located, to-wit:

| DATE WHEN NOTICE WAS SERVED | NAME OF PERSON | OWNER AGENT OR GUARDIAN | FRACTIONAL PART | Sec. | Twp. | Range | REMARKS |
|-----------------------------|----------------|-------------------------|-----------------|------|------|-------|---------|
|                             |                |                         |                 |      |      |       |         |

Final Order of Board of County Commissioners

WHEREUPON, on the 10th day of August, 1939, the following action thereon was had by said Board of County Commissioners, to-wit:

Upon due consideration, no legal objection having been offered against the establishment of said road, and believing the same to be of public utility, it is ORDERED: that the Viewers' Report of View and Report and Plat of Survey be adopted, and that said road be declared located and established as a public highway in accordance therewith; full record thereof to be made in the County Road Record, as the Roberts Road Road, and the Trustees of Prairie Township be notified to cause the same to be opened for public travel.

I CERTIFY, that the foregoing is a complete record of the location and establishment of said Roberts Road, as required by law to be made, and that the above is a complete record of the proceedings had in establishing the above named road.

*Newman*  
County Clerk.

I, Chilton W. McLaughlin, Jr., County Surveyor of Wyandotte County, Kansas, hereby certify that I notified the Township Trustee of.....Township of the action of the Board of County Commissioners in accepting the Roberts Road and have notified him this 10th day of August, 1939, to open same as provided by law.

*C. W. McLaughlin, Jr.*  
County Surveyor.



# ROAD RECORD,

95903 Crane & Company, Topeka

Webster Ave., Kimball Ave. Spring St. & Carson St.  
Road.

BE IT REMEMBERED, That on the 15th day of June 1939, a road petition signed by Christina M. Studt and 14 others, was presented to the Board of County Commissioners of Wyandotte County, Kansas, praying for the Location of a certain road, said petition being as follows:

To the Honorable Board of County Commissioners of Wyandotte County, Kansas.

The undersigned householders of said county, and residing in the vicinity of the road described below, respectfully petition your honorable body to cause a view to be had for the Location of a road in said county, as follows:

Beginning at Webster Avenue as platted in Studt's Highland, Kimball Avenue as platted in Studt's Highland including the adjoining 25ft on the south, Spring street and Carson Street as platted in Studt's Highland and each produced to the south to the East and West Center line of Section 35-10-24.

and terminating at

| Names             | Names             | Names          |
|-------------------|-------------------|----------------|
| H. P. Allen       | George L. Fulton  | William Studt  |
| C. A. Johnson     | A. C. Hastman     | Jesse Williams |
| C. W. Peterson    | William E. Carson |                |
| Rudolf Rosche     | Henry C. Klee     |                |
| Nick Hadusek      | Guy Coiner        |                |
| George Satalovich | M. E. Nevins      |                |

Petition

Names of Petitioners

State of Kansas, Wyandotte County, ss.

I, the undersigned, a resident householder of said County and State, of lawful age, do solemnly swear that each and every one of the petitioners whose names are subscribed to the above petition is a resident householder of this county, residing in the vicinity of the road proposed to be viewed, and that said names were each written by the hand of or at the request of said petitioners. So help me God.

Christina M. Studt Petitioner

Subscribed and sworn to before me this 12th day of June 1939

H. R. BUTTERWICK, Notary Public  
My Commission expires, Aug. 14, 1939 County Clerk.

### BOND.

WHEREAS, Christina M. Studt, as principal petitioner, and others herewith make application to the Board of County Commissioners of said county for a view of a road proposed to be located as herein described.

Bond

Now, therefore, we, the undersigned, do bind ourselves firmly, and by these presents promise to pay to the State of Kansas, for the use of said county, the amount of all costs and expenses accruing in case the proceedings had in pursuance of said petition shall not be finally confirmed and established.

Witness our hands this day of 19

Christina M. Studt  
Henry C. Klee  
William Studt

# WYANDOTTE COUNTY, KANSAS

Approval of Bond

WHEREUPON, said bond was approved by the Board, and it appearing to the satisfaction of the Board, that the law had been substantially complied with, it was ordered, that **Frank M. Holcomb** **Walter Price** and **Frank R. Brown** be appointed viewers of the proposed road, and that they meet in conjunction with the County Surveyor, at the place of beginning designated in the petition, on the **20th** day of **October** 19 **39** and proceed to view and lay out said road, according to law, giving to all parties a hearing, and make due report of their proceedings to the County Board.

Afterwards, To-wit: On the \_\_\_\_\_ day of \_\_\_\_\_ 19 \_\_\_\_\_ **Howard H. Thorn**, County Clerk, presented to said Board his certificate, under seal, setting forth that pursuant to law he had caused public notice of said road to be published in **The Kansas City News**, (a weekly paper, published in **Kansas City**, Kansas,) for two consecutive weeks and that said notice was so published in said newspaper, on the **29th** day of **September**, 19 **39**, the **6th** day of **October**, 19 **39**, and the \_\_\_\_\_ day of \_\_\_\_\_ 19 \_\_\_\_\_, and had also caused similar notice to be posted to public view upon the bulletin board in his office from **29th day of September**, 19 **39** to **6th day of October**, 19 **39**, and similar notices to be posted in the following places, to-wit: from **Sept. 29th**, 19 **39**, to **October 20th**, 19 **39**, at **The point of Beginning** and from **Sept. 29th**, 19 **39**, to **October 20th**, 19 **39**, at **the end** and has caused record of same to be made in the County Commissioner's Journal, Vol. **X** Page **560**

Publication Notice

THIS SPACE FOR PUBLICATION NOTICE.

**ROAD NOTICE**  
 STATE OF KANSAS,  
 Wyandotte County,  
 TO WHOM IT MAY CONCERN:  
 TAKE NOTICE, That a legal petition signed by Christina M. Studt and other householders of Quindaro Township, in said County, has been presented to the Board of County Commissioners, praying for the location of a road, as follows, via:  
 Beginning at Webster Avenue, as platted in Studt's Highland, Kimball Avenue, as platted in Studt's Highland, including the adjoining 25 feet on the South, Spring Street and Carson Street, as platted in Studt's Highland, and each produced to the South to the East and West center line of Section 35-10-34.  
 And that said Board has appointed **Frank M. Holcomb**, **Walter Price**, **Frank R. Brown** and **Chilton W. McLaughlin, Jr.**, Viewers, who will meet at the point of beginning of said road, as petitioned for on the 20th day of **October**, 1939, and proceed to view said road, as the law directs, at which time and place all persons interested may attend and have a hearing. In case said viewers fail to meet on the day designated, they may meet on the following day, as provided by law, without further notice.  
 WITNESS my hand and the official seal of said County, this 28th day of **September**, 1939.  
**HOWARD H. THORN**,  
 County Clerk.  
 By **ALBERT D. SUTTON**,  
 Deputy.  
 (SEAL)  
 (First Published September 29, 1939)  
 K.C.N. - 21--19-6-39

ALSO, upon the **20th** day of **October** 19 **39**, County Surveyor presented to said Board his report of said proposed road, with plat and field notes, in words and figures as follows, to-wit:

Pursuant to the order of the Board, I met with **Frank M. Holcomb** **Walter Price** and **Frank R. Brown** viewers, at the place designated, and under the direction of said viewers, proceeded to survey said road as petitioned for, conspicuously marking same throughout, and noting the courses and distances, and I do hereby certify that the following is a correct return of the survey of said road and plat of same, to-wit:

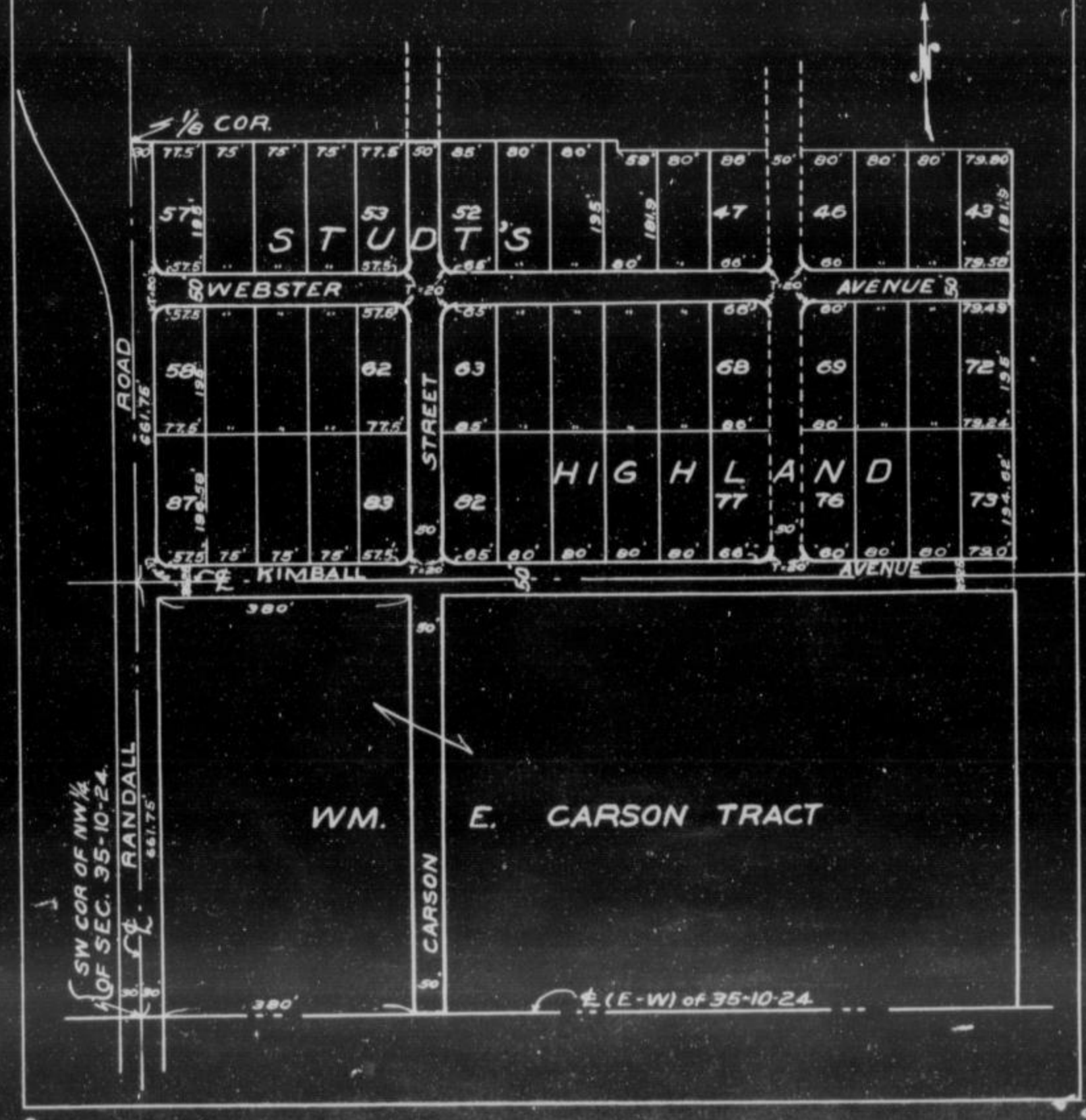
**Webster Avenue** as platted in Studt's Highland Subdivision; **Kimball Avenue** as platted in Studt's Highland Subdivision including the 25feet adjoining said Studt's Highland Subdivision on the South, and **Carson Street** as platted in Studt's Highland Subdivision and Said Carson Street produced to the South to the East and West Center line of **Section 35, T 10 S, R 24 E of the 6th P. M.**

Surveyor's Report

# ROAD RECORD,

Christina M. Studt Road (Webster Ave., Spring St., Carson St. & Kimball Ave)

**PLAT OF**  
**WEBSTER AVE, KIMBALL AVE, & CARSON ST.,**  
 IN  
**NW 1/4 OF SECTION 35, T10S, R24E,**  
 AS PETITIONED FOR BY **Christina M Studt, etal**  
 Scale 1" = 200'  
 Oct 20<sup>th</sup> 1939  
*Chilton H. McLaughlin, Jr.*  
 Wyandotte County Surveyor.



Frank M. Holcomb, et al vs Christina M. Studt, et al  
 Viewers, presented to said County Board their several reports as follows: to-wit:  
 "Pursuant to Commissioners' Notice, at and to the point of beginning in said  
 Township, on the 20th day of October 1939 and taking in our assistance  
 as chain carriers, and  
 as markers, presented to view the route of  
 the road petitioned for, which was surveyed under our direction by **Chilton H. McLaughlin, Jr.**  
 & county surveyor, the field notes and plat or map of said survey, and after careful  
 consideration, we are of the opinion that said road is a public highway, and that the same should be  
 declared as such, and that the same should be laid out and opened (50ft. wide) as shown on the  
 plat of said survey, and that the same should be laid out and opened as shown on the plat of said survey.

Frank M. Holcomb  
 Walter Price  
 Frank R. Brown

# WYANDOTTE COUNTY, KANSAS

Viewers' Report of Damages Claimed and Awarded

And further report that the following is a complete list of the names of all persons (Owners, Agents or Guardians) who filed claims with us for damages or compensation, (which said claims are herewith submitted,) by reason of the location and establishment of said proposed road and the amount awarded to each, by us, to-wit:

| NAMES                                  | OWNER, AGENT OR GUARDIAN | FRACTIONAL PART  | Sec. | Twp. | R'ng | Acres Appropriated | Am't Claimed | Am't Awarded by Viewers | Commissioners Revision |
|--|--------------------------|--|------|------|------|--------------------|--------------|-------------------------|------------------------|
| No damages claimed--No damages allowed |                          |  |      |      |      |                    |              |                         |                        |
| <i>Christina M. Stult</i>              | <i>owner</i>             | <i>Webster Ave, Kimball Ave. &amp; Carson St. as platted in Streets Highland Subdivision in 35-10-24</i>   |      |      |      |                    |              |                         |                        |
| <i>William L. Carson</i>               | <i>owner</i>             | <i>The North 25 ft of + the East 50 feet of the West 460 feet of, the South 1/2 of the SW-1/4 of the N.W-1/4 of Section - 35-10-24 (25 ft adjoining Kimball Ave. as platted in Streets Highland &amp; Carson St. produced to the South from Streets Highland Subdivision).</i> |      |      |      |                    |              |                         |                        |

Petitioner's Affidavit of Service of Notice

ALSO, upon said.....day of.....19....., there was presented to said County Board, the affidavit of.....one of the petitioners aforesaid, setting forth that due notice of the.....of said proposed road, together with date of meeting of the Viewers, as per published notice of County Clerk, had been served upon each of the persons noted below, who, as Owners, Agents, or Guardians were all the persons through whose premises said road is proposed to be located, to-wit:

| DATE WHEN NOTICE WAS SERVED | NAME OF PERSON | OWNER AGENT OR GUARDIAN | FRACTIONAL PART | Sec. | Twp. | Range | REMARKS |
|-----------------------------|----------------|-------------------------|-----------------|------|------|-------|---------|
|                             |                |                         |                 |      |      |       |         |

Final Order of Board of County Commissioners

WHEREUPON, on the 23rd day of October, 1939, the following action thereon was had by said Board of County Commissioners, to-wit:

Upon due consideration, no legal objection having been offered against the establishment of said road, and believing the same to be of public utility, it is ORDERED: that the Viewers' Report of View and Report and Plat of Survey be adopted, and that said road be declared located and established as a public highway in accordance therewith; full record thereof to be made in the County Road Record, as the Webster Ave. Spring St. Kimball Ave. & Carson Street Road, and the Trustees of Quindaro Township be notified to cause the same to be opened for public travel.

I CERTIFY, that the foregoing is a complete record of the location and establishment of said Carson St. Webster Ave. Spring St. Kimball Ave. Road, as required by law to be made, and that the above is a complete record of the proceedings had in establishing the above named road.

*Newton J. Thera*  
County Clerk.

I, Chilton W. McLaughlin, Jr., County Surveyor of Wyandotte County, Kansas, hereby certify that I notified the Township Trustee of W. R. Butterwick (Quindaro) Township of the action of the Board of County Commissioners in accepting the Webster Ave. Kimball Ave. Carson St. Spring St. Road and have notified him this 23rd day of October, 1939, to open same as provided by law.

*E. E. Dubros*  
Dep. County Surveyor.

# ROAD RECORD,

95963 Crane & Company, Topeka

John McCabe Road.

BE IT REMEMBERED, That on the 17th day of February 1939, a road petition signed by R J Nye and 15 others, was presented to the Board of County Commissioners of Wyandotte County, Kansas, praying for the Relocation of a certain road, said petition being as follows:

To the Honorable Board of County Commissioners of Wyandotte County, Kansas.

The undersigned householders of said county, and residing in the vicinity of the road described below, respectfully petition your honorable body to cause a view to be had for the Relocation of a road in said county, as follows:

Beginning at Northwest Corner Section 1, Township 11, Range 24, thence in a Southerly direction to the Reidy Road

(Intending to vacate and relocate parts of the McCabe Road)

and terminating at.....

| Names                     | Names                     | Names                |
|---------------------------|---------------------------|----------------------|
| <u>Robert J. Nye</u>      | <u>Robert Swanson</u>     | <u>Leonard Ernst</u> |
| <u>John Jasso</u>         | <u>C. F. Reeves</u>       | <u>Joyce P. Nye</u>  |
| <u>A. L. Milleret</u>     | <u>Mrs. Esther Thorla</u> | <u>W. C. Hodges</u>  |
| <u>J. S. Welch</u>        | <u>Joseph J. Gabriel</u>  |                      |
| <u>Chas. Meyer</u>        | <u>Orin C. Smith</u>      |                      |
| <u>Elizabeth Wetherla</u> | <u>Marion Bolt</u>        |                      |

Petition

Names of Petitioners

State of Kansas, Wyandotte County, ss.

I, the undersigned, a resident householder of said County and State, of lawful age, do solemnly swear that each and every one of the petitioners whose names are subscribed to the above petition is a resident householder of this county, residing in the vicinity of the road proposed to be viewed, and that said names were each written by the hand of or at the request of said petitioners. So help me God.

R. J. Nye Petitioner

Subscribed and sworn to before me this 17th day of February 1939

HOWARD H. THORN  
By: A. D. Sutton - Deputy County Clerk.

### BOND.

WHEREAS,....., as principal petitioner, and others herewith make application to the Board of County Commissioners of said county for a view of a road proposed to be Re-located as herein described.

Bond

Now, therefore, we, the undersigned, do bind ourselves firmly, and by these presents promise to pay to the State of Kansas, for the use of said county, the amount of all costs and expenses accruing in case the proceedings had in pursuance of said petition shall not be finally confirmed and established.

Witness our hands this 17th day of Feb. 1939

R. J. Nye

# WYANDOTTE COUNTY, KANSAS

Approval of Bond

WHEREUPON, said bond was approved by the Board, and it appearing to the satisfaction of the Board, that the law had been substantially complied with, it was ordered, that..... A. R. Hutchison

..... Frank Vandevanter ..... and Henry Barber .....

be appointed viewers of the proposed road, and that they meet in conjunction with the County Surveyor, at the place of beginning designated in the petition, on the 18th day of February 1939 and proceed to view and ~~lay out~~ <sup>Relocate</sup> said road, according to law, giving to all parties a hearing, and make due report of their proceedings to the County Board.

Afterwards, To-wit: On the ..... day of ..... 1939

..... Howard H. Thorn ....., County Clerk, presented to said Board his certificate, under seal, setting forth that pursuant to law he had caused public notice of said road to be published in The Kansas City News (a weekly paper, published in Kansas City, Kansas, Kansas,)

for two consecutive weeks and that said notice was so published in said newspaper, on the 27th day of January, 1939, the 3rd day of February, 1939, and the ..... day of ..... 19....., and had also caused similar notice to be posted to public view upon the bulletin board in his office from 27th day of January 1939 to February 3rd, 1939, and similar notices to be posted in the following places, to-wit: from..... January 27th 1939, to February 17 1939, at the point of Beginning and from January 27th 1939, to February 17th 1939, at the end ..... and has caused record of same to be made in the County Commissioner's Journal, Vol. X Page 532

Publication Notice

THIS SPACE FOR PUBLICATION NOTICE.

**ROAD NOTICE**  
STATE OF KANSAS

Wyandotte County, Kansas  
TO WHOM IT MAY CONCERN:  
TAKE NOTICE That a legal petition, signed by R. J. Nye and other householders of Wyandotte Township, in said County, has been presented to the Board of County Commissioners, praying for the relocation and vacation of a road, as follows, viz:

Beginning at the Northwest corner of Section 1, Township 11, Range 24, thence in a southerly direction to the Reidy Road. (Intending to vacate and relocate parts of the McCabe Road).

And that said Board has appointed A. R. Hutchison, Frank R. Vandevanter, Henry Barber and Chilton W. McLaughlin, Jr., Viewers, who will meet at the point of beginning of said road, as petitioned for on the 17th day of February, 1939, and proceed to view said road, as the law directs, at which time and place all persons interested may attend and have a hearing. In case said viewers fail to meet on the day designated, they may meet on the following day, as provided by law, without further notice.

WITNESS my hand and the official seal of said County, this 26th day of January, 1939.

HOWARD H. THORN,  
County Clerk.  
By ALBERT D. SUTTON,  
Deputy.  
(Seal) (Filed January 27, 1939)  
K.C.

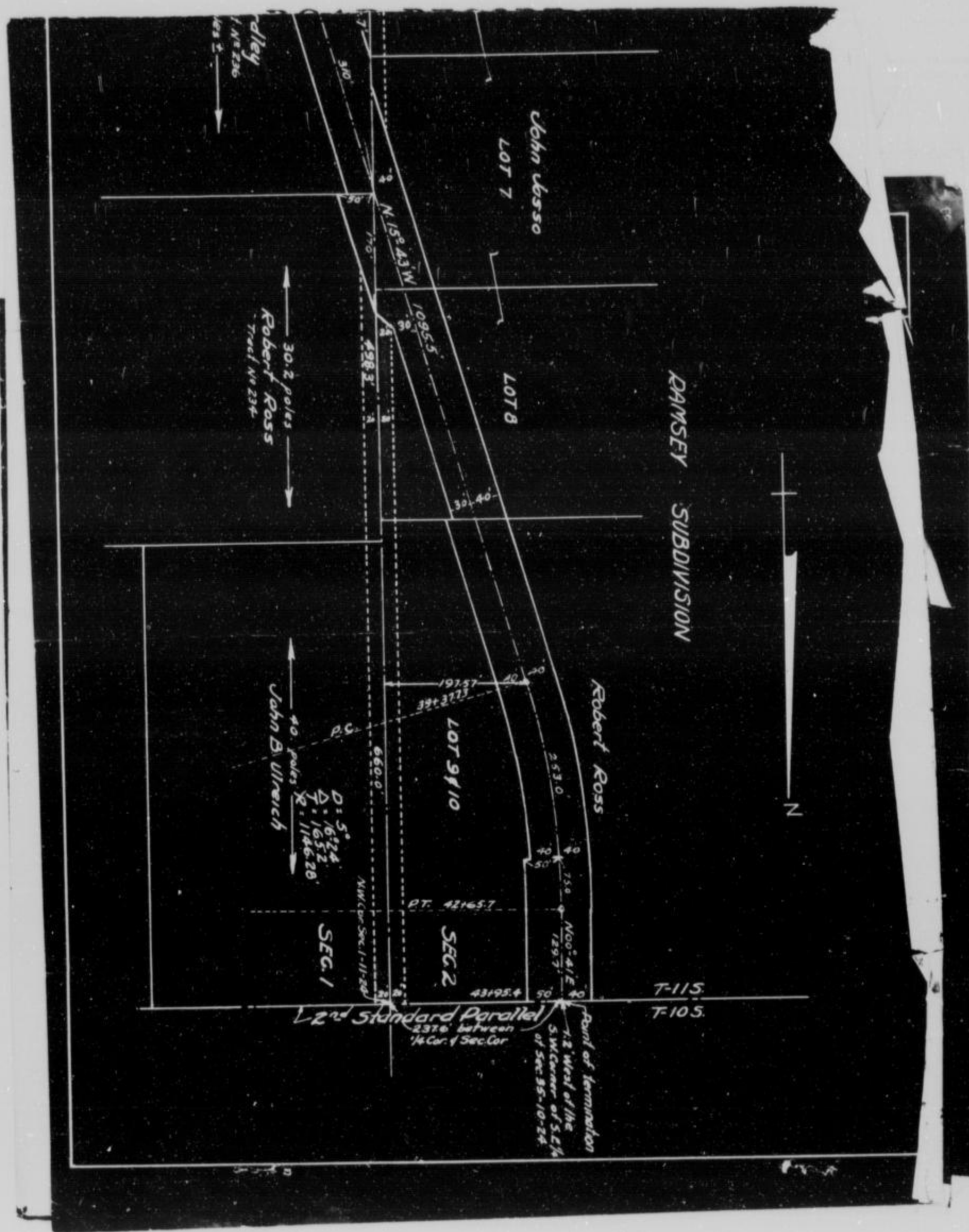
ALSO, upon the 30th day of March 1939, Chilton W. McLaughlin

County Surveyor presented to said Board his report of said proposed road, with plat and field notes, in words and figures as follows, to-wit:

Pursuant to the order of the Board, I met with A. R. Hutchison, Frank Vandevanter and Henry Barber ..... viewers, at the place designated, and under the direction of said viewers, proceeded to survey said road as petitioned for, conspicuously marking same through-out, and noting the courses and distances, and I do hereby certify that the following is a correct return of the survey of said

road and plat of same, to-wit: (All bearings as hereafter used are based upon the West line of the Southwest 1/4 of Section 1-11-24 as being true North) Beginning at the Southwest corner of Section 1, Township 11, South, Range 24 East; thence North 2°-25' East 208.45 ft to a point; thence on a curve to the left having a central angle of 11°-03' and a radius of 1146.28ft to a point; thence North 8°-38' West 144.65ft to a point; thence on a curve to the right having a central angle of 26°-07' and a radius 955.37ft to a point; thence North 17°-29' East 273.8ft to a point; thence on a curve to the left having a central angle of 17°-35' and a radius of 1146.28ft to a point; thence North 0°-06' West 894.8ft to a point; thence on a curve to the left having a central angle of 15°-37' and a radius of 1146.28ft to a point; thence North 15°-43' West 1095.5ft to a point; thence on a curve to the right having a central angle of 16°-24' and a radius of 1146.28ft to a point; thence North 0°-41' East 129.7ft to a point 1.2ft West of the SW Corner of the SE 1/4 of Section 35, Township 10 South, Range 24 East of the 6th P. M. The above describes the relocated center line of the John McCabe Road which is to be 30ft in width on each side of said above described center line, unless otherwise specifically noted on the surveyor's plat which is attached hereto.

Surveyor's Report



Survey  
Plat and  
Notes

Viewer's Report  
of View and  
Survey.

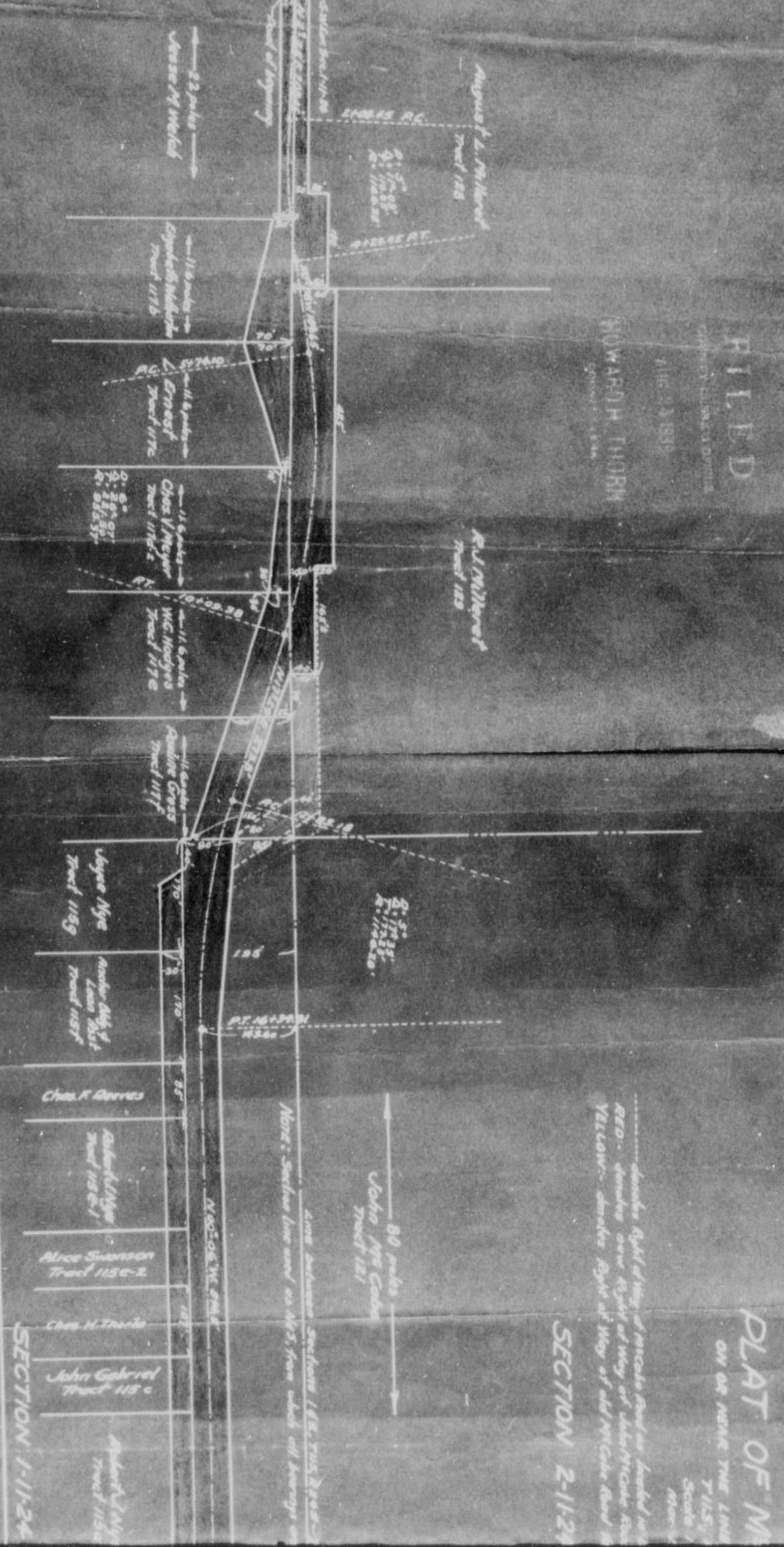
ALSO, upon said 24th day of August 19 39, said Henry Barber, A. R. Hutchison and Frank B. Vandeventer Viewers, presented to said County Board their several reports, as follows, to-wit:

"Pursuant to Commissioners' Notice, we met at the point of beginning in Wyandotte Township, on the 13th day of February 19 39, and taking to our assistance \_\_\_\_\_ and \_\_\_\_\_ as chain carriers, and \_\_\_\_\_ as marker, proceeded to view the route of the road petitioned for, which was surveyed under our direction by Chilton W. McLaughlin, Jr., County Surveyor, the field notes and plat of which survey are hereto attached and form part of this report, and after careful deliberation we are of the opinion that said road is practicable, and of public utility, and recommend that it be granted, as located and surveyed, and that it be established and opened. (60ft) Sixty feet wide."

Frank B. Vandeventer  
Henry Barber  
A. R. Hutchison  
Viewers

U.S. Highway No. 40

Section 1-11-24 Section 2-11-24



FILED  
 COUNTY CLERK'S OFFICE  
 AUG 23 1939  
 HOWARD H. THORN  
 COUNTY CLERK

Paul Miller Tract 128

9.57  
 170.23  
 R. 115.23

Note: Section line used as 115's, from which all bearings are run. Reference Section 1 (S.E. 1/4, T.115, R.25E)

80 poles  
 John Nye Tract 121

denotes Right of Way of Interstate Road as located in  
 RED denotes now Right of Way of Interstate Road  
 YELLOW denotes Right of Way of Interstate Road

SECTION 2-11-24

PLAT OF M...

ON OR NEAR THE LINE

T.115, R.

Scale 1

Map

SECTION 1-11-24

Arthur Nye Tract 115d

Alice Swanson Tract 115e-2

Arthur Nye Tract 115e-1

Chas. F. Reeves

Arthur Nye & Loan Tract 115f

Lester Nye Tract 115g

Pauline Grays Tract 117f

W.C. Hodges Tract 117e

Chas. Meyer Tract 117d

Ernest Tract 117c

Cynthia Miller Tract 117b

8.2 poles  
 Vester M. Welch



# PLAT OF Mc CABE ROAD

ON OR NEAR THE LINE BETWEEN SECTIONS 1 & 2.

T. 115, R. 24, E.  
Scale 1" = 150'  
Mar. 1939.


..... denotes Right of Way of McCabe Road as located in Grant Co. page 443  
RED: denotes new Right of Way of John McCabe Road  
YELLOW: denotes Right of Way of old McCabe Road located

## SECTION 2-11-24

John Mc Cabe  
Tract 121  
80 poles

Note: Section line used as N. 5. from which all bearings are taken.

## SECTION 1-11-24



# PLAT OF Mc CABE ROAD

ON OR NEAR THE LINE BETWEEN SECTIONS 112.

T115, R24E.

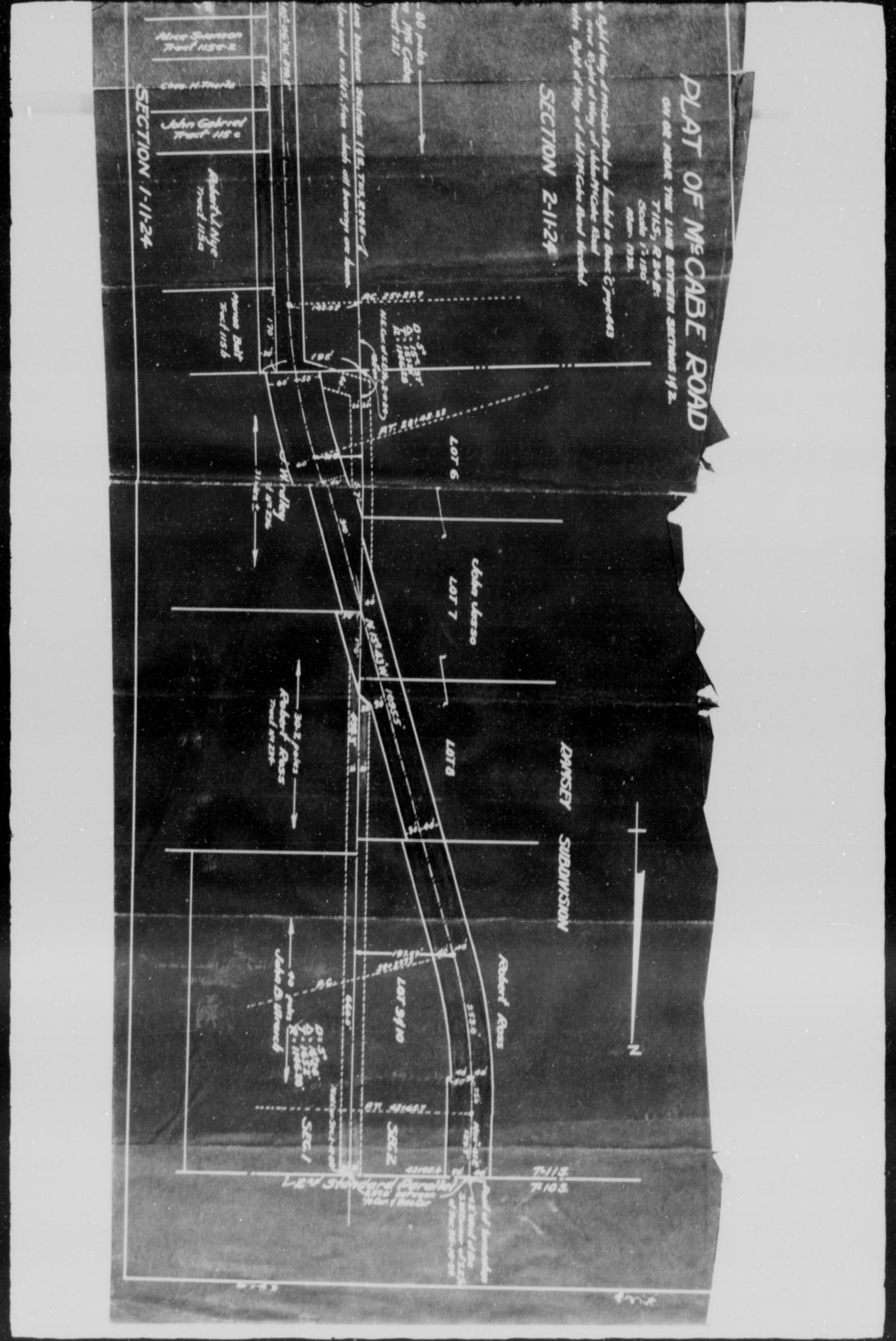
Scale 1"=100'

Nov. 1938.


Right of way of McCabe Road as located in Book C Page 443  
is the right of way of the McCabe Road  
with Right of Way of all McCabe Road located.

## SECTION 2-11-24

## SECTION 1-11-24



RAMSEY SUBDIVISION



Alice Shannon  
Tract 1150-2

John Gabriel  
Tract 1150

Robert Ross  
Tract 1150

Robert Ross  
Tract 1150

Robert Ross  
Tract 1150


John D. Wingo  
Tract 1150

SEC. 1


SEC. 2

Low Standard Parallel  
1892 between  
T115 and T103

T115  
T103



Survey-  
plat and  
Notes



Viewer's Report  
of View and  
Survey

ALSO, upon said 24th day of August, 1939, said  
Henry Barber, A. R. Hutchison and Frank B. Vandeventer  
Viewers, presented to said County Board their several reports, as follows, to-wit:

"Pursuant to Commissioners' Notice, we met at the point of beginning in Wyandotte  
Township, on the 18th day of February, 1939, and taking to our assistance  
..... and .....

as chain carriers, and ..... as marker, proceeded to view the route of  
the road petitioned for, which was surveyed under our direction by Chilton W. McLaughlin, Jr.  
County Surveyor, the field notes and plat of which survey are hereto attached and form part of this report, and after careful  
deliberation we are of the opinion that said road is practicable, and of public utility, and recommend that it be granted, as  
located and surveyed, and that it be established and opened (60ft) Sixty feet wide."

Frank B. Vandeventer  
Henry Barber  
A. R. Hutchison } Viewers

# WYANDOTTE COUNTY, KANSAS

Viewers' Report of Damages Claimed and Awarded

And further report that the following is a complete list of the names of all persons (Owners, Agents or Guardians) who filed claims with us for damages or compensation, (which said claims are herewith submitted,) by reason of the location and establishment of said proposed road and the amount awarded to each, by us, to-wit:

| NAMES         | OWNER, AGENT OR GUARDIAN | FRACTIONAL PART  | Sec. | Twp. | R'ng | Acres Appropriated | Am't Claimed | Am't Awarded by Viewers | Commissioners Revision |
|---------------|--------------------------|--|------|------|------|--------------------|--------------|-------------------------|------------------------|
| Pauline Gross |                          | W 68 2/3 poles of N 11.6 poles of SW 1/4 of SW 1/4 of                              | 1    | 11   | 24   |                    | 200 00       | 50 00                   | 50 00                  |
| J. W. Yardly  |                          | W 42.4 poles of S. 31.8p of Fr. NW 1/4 of  | 1    | 11   | 24   |                    | 1500 00      | 200 00                  | 200 00                 |
| Robert Ross   |                          | Lots 9-10 Ramsey Sub W. 21.2 poles of So. 30.2 poles N 70 .2 poles of NW Fr 1/4 of | 1    | 11   | 24   |                    | 200 00       | 200 00                  | 200 00                 |

ALSO, upon said \_\_\_\_\_ day of \_\_\_\_\_ 19\_\_\_\_, there was presented to said County Board, the affidavit of \_\_\_\_\_ one of the petitioners aforesaid, setting forth that due notice of the \_\_\_\_\_ of said proposed road, together with date of meeting of the Viewers, as per published notice of County Clerk, had been served upon each of the persons noted below, who, as Owners, Agents, or Guardians were all the persons through whose premises said road is proposed to be located, to-wit:


Petitioner's Affidavit of Service of Notice

| DATE WHEN NOTICE WAS SERVED  | NAME OF PERSON | OWNER AGENT OR GUARDIAN | FRACTIONAL PART | Sec. | Twp. | Range | REMARKS |
|--|----------------|-------------------------|-----------------|------|------|-------|---------|
| <p style="font-size: 1.2em; font-family: cursive;">See Page 300-A for Easements and Notices.</p> |                |                         |                 |      |      |       |         |

WHEREUPON, on the 24th day of August 1939, the following action thereon was had by said Board of County Commissioners, to-wit:

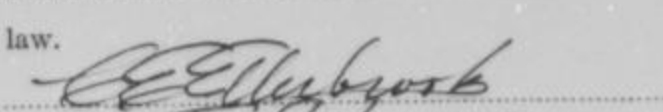
Upon due consideration, no legal objection having been offered against the establishment of said road, and believing the same to be of public utility, it is ORDERED: that the Viewers' Report of View and Report and Plat of Survey be adopted, and that said road be declared, located and established as a public highway in accordance therewith; full record thereof to be made in the County Road Record, as the McCabe Road, and the Trustees of Wyandotte Township be notified to cause the same to be opened for public travel.

I CERTIFY, that the foregoing is a complete record of the location and establishment of said McCabe Road, as required by law to be made, and that the above is a complete record of the proceedings had in establishing the above named road.

  
 \_\_\_\_\_  
 County Clerk.

Final Order of Board of County Commissioners

I, Chilton W. McLaughlin, Jr., County Surveyor of Wyandotte County, Kansas, hereby certify that I notified the Township Trustee of Wyandotte (A. R. Hutchings) Township of the action of the Board of County Commissioners in accepting the McCabe Road and have notified him this 24th day of August 1939, to open same as provided by law.

  
 \_\_\_\_\_  
 County Surveyor.

# John McCabe Road

## EASEMENTS

### JOHN MC CABE, Tract No. 121.

The undersigned, being the owner or owners of land adjacent to the John McCabe Road in Sections 1 and 2, Township 11, Range 24, hereby agree to grant to Wyandotte Township and Wyandotte County, for road right of way, the following described land:

A Strip of land, along the East side of Tract No. 121, 35ft wide, commencing at the North line of the tract and continuing South 1000ft thence widening to a point 80 ft West of the Southwest Corner of said tract. Containing 1.23acres more or less. This includes the old right of way of the John McCabe Road.

Said land to be for the improvement of the John McCabe Road, according to plans now prepared for the construction of same, and as now staked out on the ground.

John McCabe

### JOYCE NYE, Tract No. 115g

The undersigned, being the owner or owners of land adjacent to the John McCabe Road in Sections 1 and 2, Township 11, Range 24, hereby agrees to grant to Wyandotte Township and Wyandotte County, for road right of way, the following described land:

A strip of land 10ft wide East of and adjacent to the East right of way of the John McCabe Road along the West side of Tract No. 115g in the Southwest 1/4 of Section 1-11-24, containing 4/100 of an acre, more or less.

Said land to be for the improvement of the John McCabe Road, according to plans now prepared for the construction of same, and as now staked out on the ground.

Joyce P. Nye

### R. J. Nye, Tract No. 115-a.

The undersigned, being the owner or owners of land adjacent to the John McCabe Road in Sections 1 and 2, Township 11, Range 24, hereby agrees to grant to Wyandotte Township and Wyandotte County, for road right of way, the following described land:

A Strip of land 10ft wide East of and adjacent to the East right of way of the John McCabe Road along the West side of Tract No. 115a in the Southwest 1/4 of section 1-11-24, containing 6/100 of an acre more or less.

Said land to be for the improvement of the John McCabe Road, according to plans now prepared for the construction of same, and as now staked out on the ground.

R. J. Nye

### MARION BELT, Tract No. 115-b.

The undersigned, being the owner or owners of land adjacent to the John McCabe Road in Sections 1 and 2, Township 11, Range 24, hereby agrees to grant to Wyandotte Township and Wyandotte County, for road right of way, the following described land:

A Strip of land 10ft wide East of and adjacent to the East right of way of the John McCabe Road along the West side of Tract No. 115-b in the Southwest 1/4 of section 1-11-24, containing 4/100 of an acre more or less.

Said land to be for the improvement of the John McCabe Road, according to plans now prepared for the construction of same, and as now staked out on the ground.

Marion L. Belt

Helen P. Belt

### JOHN GABRIEL, Tract No. 115-c.

The undersigned, being the owner or owners of land adjacent to the John McCabe Road in Sections 1 and 2, Township 11, Range 24, hereby agree to grant to Wyandotte Township and Wyandotte County, for road right of way, the following described land:

A Strip of land 10ft Wide East of and adjacent to the East right of way of the John McCabe Road along the West side of Tract No. 115-c in the Southwest 1/4 of section 1-11-24, containing 2/100 of an acre more or less.

Said land to be for the improvement of the John McCabe Road, according to plans now prepared for the construction of same, and as now staked out on the ground.

John Gabriel

*John McCabe Road*

EASEMENTS

CHAS. H. THORLA, Tract No. 115-d.

The undersigned, being the owner or owners of land adjacent to the John McCabe Road in Sections 1 and 2, Township 11, Range 24, hereby agrees to grant to Wyandotte Township and Wyandotte County, for road right of way, the following described land:

A Strip of land 10ft wide East of and adjacent to the east right of way of the John McCabe Road along the West side of Tract No. 115-d in the Southwest 1/4 of Sections 1-11-24, containing 3/100 of an acre more or less.

Said land to be for the improvement of the John McCabe Road, according to plans now prepared for the construction of same, and as now staked out on the ground.

Chas. H. Thorla

ALICE SWANSON, Tract No. 115-e2.

The undersigned, being the owner or owners of land adjacent to the John McCabe Road in Sections 1 and 2, Township 11, Range 24, hereby agrees to grant to Wyandotte Township and Wyandotte County, for road right of way, the following described land:

A Strip of land 10ft wide East of and adjacent to the East right of way of the John McCabe Road along the West side of Tract No. 115-e-2 in the southwest 1/4 of Section 1-11-24, containing 2/100 of an acre more or less.

Said land to be for the improvement of the John McCabe Road, according to plans now prepared for the construction of same, and as now staked out on the ground.

Alice Swanson

R. J. NYE, TRACT NO. 115-e<sup>1</sup>

The undersigned, being the owner or owners of land adjacent to the John McCabe Road in Sections 1 and 2, Township 11, Range 24, hereby agrees to grant to Wyandotte Township and Wyandotte County, for road right of way, the following described land:

A strip of land 10ft wide East of and adjacent to the East right of way of the John McCabe Road along the West side of Tract No. 115-e-1 in the Southwest 1/4 of Section 1-11-24, containing 4/100 of an acre more or less.

Said land to be for the improvement of the John McCabe Road, according to plans now prepared for the construction of same, and as now staked out on the ground.

R. J. Nye

CHAS. F. REEVES, Tract No. 115h

The undersigned, being the owner or owners of land adjacent to the John McCabe Road in Sections 1 and 2, Township 11, Range 24, hereby agrees to grant to Wyandotte Township and Wyandotte County, for road right of way, the following described land:

A Strip of land 10ft wide East of and adjacent to the East right of way of the John McCabe Road along the West side of Tract No. 115h in the Southwest 1/4 section 1-11-24, containing 2/100 of an acre, more or less.

Said land to be for the improvement of the John McCabe Road, according to plans now prepared for the construction of same, and as now staked out on the ground.

C. F. Reeves

O. C. SMITH, Co-Owner, and  
ANCHOR BUILDING SAVINGS AND LOAN ASSOCIATION--Tract No. 115f.

The undersigned, being the owner or owners of land adjacent to the John McCabe Road in Sections 1 and 2, Township 11, Range 24, hereby agrees to grant to Wyandotte Township and Wyandotte County, for road right of way, the following described land:

A Strip of land 10 ft wide East of and adjacent to the East right of way of the John McCabe Road along the West side of Tract N. 115f in the Southwest 1/4 of Section 1-11-24, containg 4/100 of an acre, more or less.

Said land to be for the improvement of the John McCabe Road, according to plans now prepared for the construction of same, and as now staked out on the ground.

O. C. Smith

# John McCabe Road

301A

## EASEMENT

### W C HODGES, Tract No. 117e.

The undersigned, being the owner or owners of land adjacent to the John McCabe Road in Sections 1 and 2, Township 11, Range 24, hereby agrees to grant to Wyandotte Township and Wyandotte County, for road right of way, the following described land:

Commencing at the southwest corner of Tract No. 117e; thence East 30ft. thence Northeasterly to a point 90ft East of the Northwest corner of said tract; thence West to a point 25ft East of the Northwest corner of said tract; thence Southwesterly to a point 70ft South of said corner; thence to point of beginning, containing 22/100 of an acre more or less.

Said land to be for the improvement of the John McCabe Road, according to plans now prepared for the construction of same, and as now staked out on the ground.

W. C. Hodges

### CHAS. V. MEYER, Tract No. 117d2.

The undersigned, being the owner or owners of land adjacent to the John McCabe Road in Sections 1 and 2, Township 11, Range 24, hereby agrees to grant to Wyandotte Township and Wyandotte County, for road right of way, the following described land:

A Strip of land 10ft wide at the South end and 30ft wide at the North end of the John McCabe Road along the West side of Tract No. 117d2 in the Southwest 1/4 of Section 1-11-24, containing 9/100 of an acre more or less.

Said land to be for the improvement of the John McCabe Road, according to plans now prepared for the construction of same, and as now staked out on the ground.

Chas. V. Meyer

### A. L. MILLERET, Tract No. 128.

The undersigned, being the owner or owners of land adjacent to the John McCabe Road in Sections 1 and 2, Township 11, Range 24, hereby agrees to grant to Wyandotte Township and Wyandotte County, for road right of way, the following described land:

Beginning at the Northeast corner of said tract, thence West 50ft.; thence south 150ft; thence East 30ft to the West right of way line of the McCabe Road; thence Northerly along said right of way line to the East line of said tract; thence to point of beginning. All in Section 2, Township 11, Range 24, and containing 14/100 of an acre more or less.

Said land to be for the improvement of the John McCabe Road, according to plans now prepared for the construction of same, and as now staked out on the ground.

A. L. Miller

### R. J. MILLERET, Tract No. 129.

The undersigned, being the owner or owners of land adjacent to the John McCabe Road in Sections 1 and 2, Township 11, Range 24, hereby agrees to grant to Wyandotte Township and Wyandotte County, for road right of way, the following described land:

Beginning at the Southeast corner of said tract; thence west 60ft; thence North 425ft; thence East 40ft; to the West right of way line of the McCabe Road; thence Southerly along said line to the East line of said tract; thence to point of beginning, all in Section 2, Township 11, Range 24, containing 5/10 of an acre more or less.

Said land to be for the improvement of the John McCabe Road, according to plans now prepared for the construction of same, and as now staked out on the ground.

R. J. Milleret

### JOHN JASSO, Lots 6, 7 and 8 in Ramsey's Subdivision.

The undersigned, being the owner or owners of land adjacent to the John McCabe Road in Sections 1 and 2, Township 11, Range 24, hereby agrees to grant to Wyandotte Township and Wyandotte County for road right of way the following described land:

Beginning at a point where the center line of the McCabe Road as relocated, intersects the North line of Lot No. 8 in Ramsey's Subdivision; thence southeasterly across Lot no. 8 and continuing to the East line of Lot No. 7, a strip of land 70ft wide, 40ft on the west side and 30ft on the East side of the above described course, and containing 76/100 of an acre more or less.

Said land to be for the improvement of the John McCabe Road, according to plans now prepared for the construction of same, and as now staked out on the ground. The owner or owners reserves all rights to gas well. This easement is granted with the understanding that Wyandotte Township and Wyandotte County will protect gas well and pipe line at all times.

John Jasso

*John McCabe Road*

EASEMENTS

LEONARD ERNST, Tract No. 117c.

The undersigned, being the owner or owners of land adjacent to the John McCabe Road in Section 1 and 2, Township 11, Range 24, hereby agrees to grant to Wyandotte Township and Wyandotte County, for road right of way, the following described land:

A strip of land 20ft wide East of and adjacent to the East right of way of the John McCabe Road along the West side of Tract No. 117c in the Southwest 1/4 of section 1-11-24 containing 9/100 of an acre, more or less.

Said land to be for the improvement of the John McCabe Road, according to plans now prepared for the construction of same, and as now staked out on the ground.

Leonard Ernest

ELIZABETH WETHERLEA, Tract No. 117b.

The undersigned, being the owner or owners of land adjacent to the John McCabe Road in Sections 1 and 2, Township 11, Range 24, hereby agrees to grant to Wyandotte Township and Wyandotte County, for road right of way, the following described land:

A strip of land 30ft wide East of and adjacent to the East right of way of the John McCabe Road along the West side of Tract No. 117b in the Southwest 1/4 of Section 1-11-24 containing 13/100 of an acre, more or less.

Said land to be for the improvement of the John McCabe Road, according to plans now prepared for the construction of same, and as now staked out on the ground.

Elizabeth Wetherlea

JOHN McCABE, Tract No. 121.

The undersigned, being the owner or owners of land adjacent to the John McCabe Road in Sections 1 and 2, Township 11, Range 24, hereby agrees to grant to Wyandotte Township and Wyandotte County, for road right of way, the following described land:

A Strip of land, along the East side of Tract No. 121, 35ft wide, along the West side and adjacent to the John McCabe Road, commencing at the North line of the tract and continuing South 1000ft., thence widening to a point 80ft East of the Southwest corner of said tract. Containing 1.23 acres more or less.

Said land to be for the improvement of the John McCabe Road, according to plans now prepared for the construction of same, and as now staked out on the ground.

John McCabe



# ROAD RECORD,

95953 Crane & Company, Topeka

Stewart Avenue Road.

BE IT REMEMBERED, That on the 30th day of October 19 39, a road petition signed by Clarence T Rice and 20 others, was presented to the Board of County Commissioners of Wyandotte County, Kansas, praying for the Location of a certain road, said petition being as follows:

To the Honorable Board of County Commissioners of Wyandotte County, Kansas.

The undersigned householders of said county, and residing in the vicinity of the road described below, respectfully petition your honorable body to cause a view to be had for the Location of a road in said county, as follows:

Beginning at Stewart Avenue as platted in Queens Garden Subdivision extended from the West line of said Queens Garden Subdivision to the North and South centerline of Section 36, Township 10, Range 24

and terminating at

| Names            | Names              | Names            |
|------------------|--------------------|------------------|
| R. L. Frazier    | Guy E. Ellis       | Ernest P. Law    |
| H. H. Osborn     | Jno. H. Poddeck    | H. C. Manthie    |
| J. L. Doolittle  | A. W. Mount        | A. B. Clever     |
| M. O. Cooper     | James Pauley       | Ernest Whisler   |
| Ray Holeman      | Marion M. Schlicht | Norman B. Sortor |
| H. R. Butterwick | F. H. Pisk         | C. M. Shone      |
| Tom Baker        | R. O. Youmans      |                  |

State of Kansas, Wyandotte County, ss.

I, the undersigned, a resident householder of said County and State, of lawful age, do solemnly swear that each and every one of the petitioners whose names are subscribed to the above petition is a resident householder of this county, residing in the vicinity of the road proposed to be viewed, and that said names were each written by the hand of or at the request of said petitioners. So help me God.

Clarence T. Rice Petitioner

Subscribed and sworn to before me this 30th day of October 19 39

Howard H. Thorn  
By: A. D. Sutton-Deputy County Clerk.

### BOND.

WHEREAS, Clarence T. Rice, as principal petitioner, and others herewith make application to the Board of County Commissioners of said county for a view of a road proposed to be Located as herein described.

Now, therefore, we, the undersigned, do bind ourselves firmly, and by these presents promise to pay to the State of Kansas, for the use of said county, the amount of all costs and expenses accruing in case the proceedings had in pursuance of said petition shall not be finally confirmed and established.

Witness our hands this 30th day of Oct. 1939

Clarence T. Rice

Petition

Names of  
Petitioners

Bond

# WYANDOTTE COUNTY, KANSAS

Approval of Bond

WHEREUPON, said bond was approved by the Board, and it appearing to the satisfaction of the Board, that the law had been substantially complied with, it was ordered, that Frank M. Holcomb

Walter Price

and Frank R. Brown

be appointed viewers of the proposed road, and that they meet in conjunction with the County Surveyor, at the place of beginning designated in the petition, on the 22nd day of December 1939 and proceed to view and lay out said road, according to law, giving to all parties a hearing, and make due report of their proceedings to the County Board.

Afterwards, To-wit: On the \_\_\_\_\_ day of \_\_\_\_\_ 19\_\_\_\_

Howard H. Thorn, County Clerk, presented to said

Board his certificate, under seal, setting forth that pursuant to law he had caused public notice of said road to be published in

The Kansas City News, (a weekly paper, published in Kansas City, Kansas,)

for two consecutive weeks and that said notice was so published in said newspaper, on the 1st day of December, 1939, the 8th day of December, 1939, and the

\_\_\_\_\_ day of \_\_\_\_\_ 19\_\_\_\_, and had also caused similar notice to be posted to public view upon the bulletin board in his office from 1st day of December, 1939 to

Dec. 8th, 1939, and similar

notices to be posted in the following places, to-wit: from \_\_\_\_\_

Dec. 1st, 1939, to Dec. 22nd, 1939,

at The point of Beginning and from

Dec. 1st, 1939, to Dec. 22nd, 1939,

at the End and has caused

record of same to be made in the County Commissioner's Journal,

Vol. X Page 583

ALSO, upon the 29th day of December, 1939,

County Surveyor presented to said Board his report of said proposed road, with plat and field notes, in words and figures as follows, to-wit:

Pur,uant to the order of the Board, I met with Frank M. Holcomb, Walter Price and Frank R. Brown viewers, at the place designated, and

under the direction of said viewers, proceeded to survey said road as petitioned for, conspicuously marking same throughout, and noting the courses and distances, and I do hereby certify that the following is a correct return of the survey of said road and plat of same, to-wit:

Beginning at a point 660feet East and 290feet North of the southwest Corner of the SE 1/4 of Section 36, Township 10 South, Range 24 East of the 6th P. M. said point being on the center line of Stewart Avenue as platted in Queens Garden subdivision; thence West along a line 290feet North of and parallel to the south line of said section 36 660feet more or less to the North and South center line of said Section 36-10-24. The above describes the center line of strip 50 feet in width.

Surveyor's Report

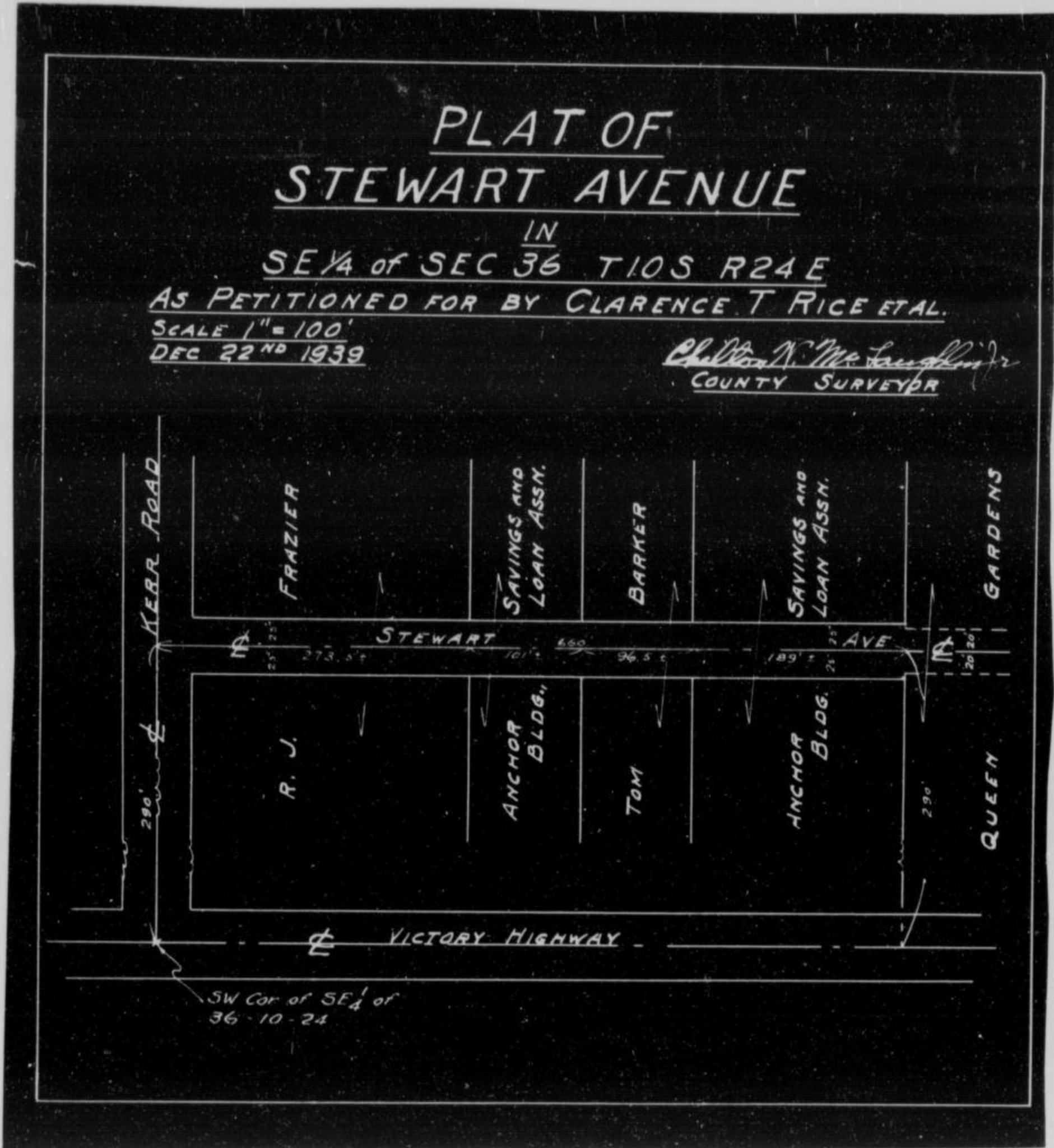
THIS SPACE FOR PUBLICATION NOTICE.

**ROAD NOTICE**  
 STATE OF KANSAS  
 ss.  
 Wyandotte County  
 TO WHOM IT MAY CONCERN:  
 TAKE NOTICE That a legal petition signed by Clarence T Rice and other householders of Quindaro Township, in said County, has been presented to the Board of County Commissioners, praying for the location of a road, as follows vis:  
 Beginning at Stewart Avenue as platted in Queens Garden Subdivision extended from the West line of said Queens Garden Subdivision to the North and South center line of Section 36, Township 10, Range 24.  
 And that said Board has appointed Frank M. Holcomb, Walter Price, Frank R. Brown and Clarence T. Rice, Leasing, its officers, who will meet at the point of beginning of said road, as petitioned for, on the 22nd day of December, 1939, and proceed to view said road, as the law directs, at which time and place all persons interested may attend and have a hearing. In case said viewers fail to meet on the day designated, they may meet on the following day, as provided by law, without further notice.  
 WITNESSED my hand and the official seal of said County, this 27th day of November, 1939.  
 HOWARD H. THORN  
 County Clerk  
 By ALBERT D. SUTTON,  
 Deputy.  
 (First Published December 1, 1939)  
 K.C.N.--21--12-1-39

Publication Notice

# ROAD RECORD,

STEWART AVENUE ROAD



County Surveyor's Plat and Field Notes

Viewer's Report of View and Survey

ALSO, upon said 2nd day of January 1939, said Frank M. Holcomb, Walter Price and Frank R. Brown Viewers, presented to said County Board their several reports, as follows, to-wit:

"Pursuant to Commissioners' Notice, we met at the point of Beginning in Quindaro Township, on the 22nd Day of December 1940, and taking to our assistance \_\_\_\_\_ and \_\_\_\_\_ as chain carriers, and \_\_\_\_\_ as marker, proceeded to view the route of the road petitioned for, which was surveyed under our direction by Chilton W. McLaughlin, Jr., County Surveyor, the field notes and plat of which survey are hereto attached and form part of this report, and after careful deliberation we are of the opinion that said road is practicable, and of public utility, and recommend that it be granted, as located and surveyed, and that it be established and opened. 50 feet wide."

Frank M. Holcomb  
Walter Price  
Frank R. Brown

Viewers

# WYANDOTTE COUNTY, KANSAS

Viewers' Report  
of Damages  
Claimed and  
Awarded

And further report that the following is a complete list of the names of all persons (Owners, Agents or Guardians) who filed claims with us for damages or compensation, (which said claims are herewith submitted,) by reason of the location and establishment of said proposed road and the amount awarded to each, by us, to-wit:

| NAMES                                  | OWNER, AGENT OR GUARDIAN | FRACTIONAL PART | Sec. | Twp. | R'ng | Acres Appropriated | Am't Claimed | Am't Awarded by Viewers | Commissioners Revision |
|--|--------------------------|-----------------|------|------|------|--------------------|--------------|-------------------------|------------------------|
| No Damages Claimes--No Damages Allowed |                          |                 |      |      |      |                    |              |                         |                        |

Petitioner's  
Affidavit of  
Service of  
Notice

ALSO, upon said.....day of.....19....., there was presented to said County Board, the affidavit of.....one of the petitioners aforesaid, setting forth that due notice of the.....of said proposed road, together with date of meeting of the Viewers, as per published notice of County Clerk, had been served upon each of the persons noted below, who, as Owners, Agents, or Guardians were all the persons through whose premises said road is proposed to be located, to-wit:


| DATE WHEN NOTICE WAS SERVED | NAME OF PERSON | OWNER AGENT OR GUARDIAN | FRACTIONAL PART | Sec. | Twp. | Range | REMARKS |
|-----------------------------|----------------|-------------------------|-----------------|------|------|-------|---------|
|                             |                |                         |                 |      |      |       |         |

Final Order of  
Board of County  
Commissioners

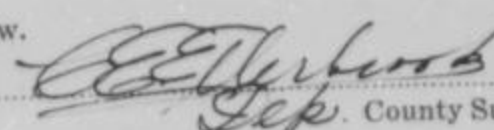
WHEREUPON, on the 2nd day of January, 19 40, the following action thereon was had by said Board of County Commissioners, to-wit:

Upon due consideration, no legal objection having been offered against the establishment of said road, and believing the same to be of public utility, it is ORDERED: that the Viewers' Report of View and Report and Plat of Survey be adopted, and that said road be declared located and established as a public highway in accordance therewith; full record thereof to be made in the County Road Record, as the Stewart Ave. Road, and the Trustees of Quindaro Township be notified to cause the same to be opened for public travel.

I CERTIFY, that the foregoing is a complete record of the location and establishment of said Stewart Ave. Road, as required by law to be made, and that the above is a complete record of the proceedings had in establishing the above named road.

  
 County Clerk.

I, Chilton W. McLaughlin, Jr., County Surveyor of Wyandotte County, Kansas, hereby certify that I notified the Township Trustee of Quindaro Township of the action of the Board of County Commissioners in accepting the Stewart Ave. Road and have notified him this 2nd day of January, 19 40, to open same as provided by law.

  
 County Surveyor.

# ROAD RECORD,

95963 Crane & Company, Topeka

John Midk Road.

BE IT REMEMBERED, That on the 3rd day of November 1939, a road petition signed by John Midk and 11 others, was presented to the Board of County Commissioners of Wyandotte County, Kansas, praying for the location of a certain road, said petition being as follows:

To the Honorable Board of County Commissioners of Wyandotte County, Kansas.

The undersigned householders of said county, and residing in the vicinity of the road described below, respectfully petition your honorable body to cause a view to be had for the opening of a road in said county, as follows:

Beginning at the Northeast corner of Lot 2 in Trull's subdivision in the Northwest 1/4 of Section 34, Township 10, Range 24, thence south along Trull Road in said addition 1324 feet more or less to the south line of said addition.

and terminating at

| Names           | Names            | Names |
|-----------------|------------------|-------|
| John Midk       | C. W. Ball & Son |       |
| Peter Cerneck   | Ed Petroff       |       |
| Jake D. Sarver  | Fred Blanz       |       |
| P. O. Townsend  | E. E. Freeman    |       |
| John W. Gray    | Thos Brazeal     |       |
| F. W. Gallehugh | John L. Brune    |       |

State of Kansas, Wyandotte County, ss.

I, the undersigned, a resident householder of said County and State, of lawful age, do solemnly swear that each and every one of the petitioners whose names are subscribed to the above petition is a resident householder of this county, residing in the vicinity of the road proposed to be viewed, and that said names were each written by the hand of or at the request of said petitioners. So help me God.

John Midk Petitioner

Subscribed and sworn to before me this 3rd day of November 1939

HOWARD H. THORN County Clerk.  
By: A. D. Sutton --Deputy

### BOND.

WHEREAS, as principal petitioner, and others herewith make application to the Board of County Commissioners of said county for a view of a road proposed to be as herein described.

Now, therefore, we, the undersigned, do bind ourselves firmly, and by these presents promise to pay to the State of Kansas, for the use of said county, the amount of all costs and expenses accruing in case the proceedings had in pursuance of said petition shall not be finally confirmed and established.

Witness our hands this 31st day of October 1939

Peter Cerneck

John Midk

Petition

Names of Petitioners

Bond

# WYANDOTTE COUNTY, KANSAS

Approval of Bond

WHEREUPON, said bond was approved by the Board, and it appearing to the satisfaction of the Board, that the law had been substantially complied with, it was ordered, that.....Frank M. Holcomb, Walter Price.....  
 .....and.....Frank R. Brown.....  
 be appointed viewers of the proposed road, and that they meet in conjunction with the County Surveyor, at the place of beginning designated in the petition, on the.....12th.....day of.....April.....1940 and proceed to view and lay out said road, according to law, giving to all parties a hearing, and make due report of their proceedings to the County Board.

Afterwards, To-wit: On the.....day of.....19.....  
 .....Howard Thorn....., County Clerk, presented to said

Board his certificate, under seal, setting forth that pursuant to law he had caused public notice of said road to be published in The Kansas City News..... (a weekly paper, published in.....Kansas City....., Kansas,) for two consecutive weeks and that said notice was so published in said newspaper, on the.....22nd.....day of.....March....., 1940, the.....29th.....day of.....March.....1940, and the

.....day of.....19....., and had also caused similar notice to be posted to public view upon the bulletin board in his office from.....22nd day of March.....1940 to.....March 29th....., 1940, and similar notices to be posted in the following places, to-wit: from.....22nd March.....19....., to.....April 12th....., 1940, at.....at the point of Beginning.....and from.....March 22nd....., 1940., to.....April 12th....., 1940, at.....the end.....and has caused record of same to be made in the County Commissioner's Journal, Vol....."v".....Page.....23.....

**THIS SPACE FOR PUBLICATION NOTICE.**

**ROAD NOTICE**  
 STATE OF KANSAS,  
 ss.  
 Wyandotte County,  
 TO WHOM IT MAY CONCERN:  
 TAKE NOTICE That a legal petition signed by John Midk, and other householders of Quindaro Township, in said County, has been presented to the Board of County Commissioners, praying for the Location of a road, as follows, viz:  
 Beginning at the Northeast corner of Lot 2 in Trull's Subdivision in the Northwest 1/4 of Section 34, Township 10, Range 24, thence South along Trull road in said addition 122 1/2 feet more or less to the South line of said addition.  
 And that said Board has appointed Frank M. Holcomb, Walter Price, Frank R. Brown and Chilton W. McLaughlin, Jr., Viewers, who will meet at the point of beginning of said road, as petitioned for on the 12th day of April, 1940, and proceed to view said road, as the law directs, at which time and place all persons interested may attend and have a hearing. In case said viewers fail to meet on the day designated, they may meet on the following day, as provided by law, without further notice.  
 WITNESS my hand and the official seal of said County, this 1st day of March, 1940.  
 HOWARD H. THORN  
 (SEAL) County Clerk.  
 By ALBERT D. SUTTON,  
 Deputy.  
 (First Published March 22, 1940)  
 K.C.N.—21—325—42

Publication Notice


ALSO, upon the.....day of.....April.....1940,  
 County Surveyor presented to said Board his report of said proposed road, with plat and field notes, in words and figures as follows, to-wit:

Pursuant to the order of the Board, I met with.....Frank M. Holcomb, Walter Price.....  
 and.....Frank R. Brown.....viewers, at the place designated, and under the direction of said viewers, proceeded to survey said road as petitioned for, conspicuously marking same throughout, and noting the courses and distances, and I do hereby certify that the following is a correct return of the survey of said road and plat of same, to-wit: Trull Road as shown on the recorded plat of Trull's Subdivision in the Northwest 1/4 of Section 34, Township 10 South, Range 24 East of the 6th P. M., Wyandotte County, Kansas.

Surveyor's Report

# ROAD RECORD,

JOHN MIDK ROAD



County Surveyor's Plat and Field Notes

Viewer's Report of View and Survey

ALSO, upon said \_\_\_\_\_ day of \_\_\_\_\_ 1940, said Frank N. Holscomb, Walter Price and Frank R. Brown Viewers, presented to said County Board their several reports, as follows, to-wit:

"Pursuant to Commissioners' Notice, we met at the \_\_\_\_\_ point of beginning in \_\_\_\_\_ Township, on the \_\_\_\_\_ day of \_\_\_\_\_ 1940, and taking to our assistance \_\_\_\_\_ and \_\_\_\_\_ as chain carriers, and \_\_\_\_\_ as marker, proceeded to view the route of the road petitioned for, which was surveyed under our direction by \_\_\_\_\_ County Surveyor, the field notes and plat of which survey are hereto attached and form part of this report, and after careful deliberation we are of the opinion that said road is practicable, and of public utility, and recommend that it be granted, as located and surveyed, and that it be established and opened \_\_\_\_\_ feet wide."

Frank N. Holscomb  
Walter Price  
Frank R. Brown } Viewers

# WYANDOTTE COUNTY, KANSAS

Viewers' Report of Damages Claimed and Awarded

And further report that the following is a complete list of the names of all persons (Owners, Agents or Guardians) who filed claims with us for damages or compensation, (which said claims are herewith submitted,) by reason of the location and establishment of said proposed road and the amount awarded to each, by us, to-wit:

| NAMES  | OWNER, AGENT OR GUARDIAN | FRACTIONAL PART | Sec. | Twp. | Range | Acres Appropriated | Am't Claimed | Am't Awarded by Viewers | Commissioners Revision |
|--|--------------------------|-----------------|------|------|-------|--------------------|--------------|-------------------------|------------------------|
| NO DAMAGES CLAIMED   | NO DAMAGES ALLOWED       |                 |      |      |       |                    |              |                         |                        |
| Land dedicated for a road in the plat of Trull's Subdivision |                          |                 |      |      |       |                    |              |                         |                        |

Petitioner's Affidavit of Service of Notice

ALSO, upon said ..... day of ..... 19....., there was presented to said County Board, the affidavit of ..... one of the petitioners aforesaid, setting forth that due notice of the ..... of said proposed road, together with date of meeting of the Viewers, as per published notice of County Clerk, had been served upon each of the persons noted below, who, as Owners, Agents, or Guardians were all the persons through whose premises said road is proposed to be located, to-wit:

| DATE WHEN NOTICE WAS SERVED | NAME OF PERSON | OWNER AGENT OR GUARDIAN | FRACTIONAL PART | Sec. | Twp. | Range | REMARKS |
|-----------------------------|----------------|-------------------------|-----------------|------|------|-------|---------|
|                             |                |                         |                 |      |      |       |         |

Final Order of Board of County Commissioners

WHEREUPON, on the 13th day of April, 1940, the following action thereon was had by said Board of County Commissioners, to-wit:

Upon due consideration, no legal objection having been offered against the establishment of said road, and believing the same to be of public utility, it is ORDERED: that the Viewers' Report of View and Report and Plat of Survey be adopted, and that said road be declared located and established as a public highway in accordance therewith; full record thereof to be made in the County Road Record, as the John Midk Road, and the Trustees of Quindaro Township be notified to cause the same to be opened for public travel.

I CERTIFY, that the foregoing is a complete record of the location and establishment of said John Midk Road, as required by law to be made, and that the above is a complete record of the proceedings had in establishing the above named road.

*Newart A. Thom*  
County Clerk.

I, Chilton W. McLaughlin, Jr., County Surveyor of Wyandotte County, Kansas, hereby certify that I notified the Township Trustee of Quindaro (H. R. Butterwick) Township of the action of the Board of County Commissioners in accepting the John Midk Road and have notified him this ..... day of April, 1940, to open same as provided by law.

*C. E. Hubert*  
County Surveyor.



# ROAD RECORD,

95963 Crane & Company, Topeka

Wiley Lindsey Road.

BE IT REMEMBERED, That on the 13th day of May 19.39, a road petition signed by Wiley Lindsey and 17 others, was presented to the Board of County Commissioners of Wyandotte County, Kansas, praying for the location of a certain road, said petition being as follows:

To the Honorable Board of County Commissioners of Wyandotte County, Kansas.

The undersigned householders of said county, and residing in the vicinity of the road described below, respectfully petition your honorable body to cause a view to be had for the location of a road in said county, as follows:

Beginning at on the Leavenworth Road, at the Northwest corner of Lot 4 in Welborn Clover Farms, thence in a southerly direction to the South line of Welborn Clover Farms Addition. (All in the NE 1/4 of Section 36, Rowship 10, Range 24)

and terminating at

| Names           | Names          | Names            |
|-----------------|----------------|------------------|
| Emmett E. Drago | John D. Melton | Mary Rodina      |
| Matt Moravac    | Roy E. Leap    | E. J. Stitt      |
| G. E. Turner    | Lea Barfield   | A. S. Poolish    |
| W. M. Lindsey   | H. B. Hoffman  | Vena Horner      |
| Robt. M. Treas  | Lloyd Vaughn   | George M. Rodina |
| C. L. Murphy    | L. G. Stoler   |                  |

State of Kansas, Wyandotte County, ss.

I, the undersigned, a resident householder of said County and State, of lawful age, do solemnly swear that each and every one of the petitioners whose names are subscribed to the above petition is a resident householder of this county, residing in the vicinity of the road proposed to be viewed, and that said names were each written by the hand of or at the request of said petitioners. So help me God.

Wiley Lindsey Petitioner

Subscribed and sworn to before me this 13th day of May 19.39

Howard H. Thorn County Clerk.  
By: A.D. Sutton --Deputy

### BOND.

WHEREAS, as principal petitioner, and others herewith make application to the Board of County Commissioners of said county for a view of a road proposed to be as herein described.

Now, therefore, we, the undersigned, do bind ourselves firmly, and by these presents promise to pay to the State of Kansas, for the use of said county, the amount of all costs and expenses accruing in case the proceedings had in pursuance of said petition shall not be finally confirmed and established.

Witness our hands this 13th day of May 19.39.

Emmett Drago

Wiley Lindsey

Petition

Names of Petitioners

Bond

# WYANDOTTE COUNTY, KANSAS

Approval of Bond

WHEREUPON, said bond was approved by the Board, and it appearing to the satisfaction of the Board, that the law had been substantially complied with, it was ordered, that.....Frank M. Holcomb, Walter Price.....  
 .....and.....Frank R. Brown.....  
 be appointed viewers of the proposed road, and that they meet in conjunction with the County Surveyor, at the place of beginning designated in the petition, on the.....13th.....day of.....April.....1940 and proceed to view and lay out said road, according to law, giving to all parties a hearing, and make due report of their proceedings to the County Board.

Afterwards, To-wit: On the.....day of.....19.....  
 .....Howard H. Thorn....., County Clerk, presented to said Board his certificate, under seal, setting forth that pursuant to law he had caused public notice of said road to be published in.....The Kansas City News..... (a weekly paper, published in.....Kansas City,....., Kansas,)

Publication Notice

**THIS SPACE FOR PUBLICATION NOTICE.**

**ROAD NOTICE**

STATE OF KANSAS, )  
 ) ss.  
 Wyandotte County, )

**TO WHOM IT MAY CONCERN:**  
 TAKE NOTICE That a legal petition signed by Wiley Lindsey and other householders of Quindaro Township, in said County, has been presented to the Board of County Commissioners, praying for the Location of a road, as follows, viz:  
 Beginning on the Leavenworth Road, at the Northwest corner of Lot 4 in Welborn Clover Farms, thence in a Southerly direction to the South line of Welborn Clover Farms Addition, all in the Northeast 1/4 of Section 36, Township 10, Range 24.

And that said Board has appointed Frank M. Holcomb, Walter Price, Frank R. Brown and Chilton W. McLaughlin, Jr. Viewers, who will meet at the point of beginning of said road, as petitioned for on the 13th day of April, 1940, and proceed to view said road, as the law directs, at which time and place all persons interested may attend and have a hearing. In case said viewers fail to meet on the day designated, they may meet on the following day, as provided by law, without further notice.

WITNESS my hand and the official seal of said County, this 21st day of March, 1940.  
 HOWARD H. THORN,  
 (SEAL) County Clerk.  
 By ALBERT D. SUTTON,  
 Deputy.  
 (First Published March 22, 1940)  
 K.C.N.—21—3.23.40

for two consecutive weeks and that said notice was so published in said newspaper, on the.....22nd.....day of.....March....., 1940, the.....29th.....day of.....March.....1940, and the.....day of.....19....., and had also caused similar notice to be posted to public view upon the bulletin board in his office from.....March 22nd,.....1940 to.....March 29th,.....1940, and similar notices to be posted in the following places, to-wit: from.....March 22nd,.....1940, to.....12th of April.....1940., at the point of beginning.....and from.....March 22nd,.....1940, to.....April 12th,.....1940, at the end.....and has caused record of same to be made in the County Commissioner's Journal, Vol....."v".....Page.....23.....

ALSO, upon the.....13th.....day of.....April.....1940,.....Chilton W. McLaughlin..... County Surveyor presented to said Board his report of said proposed road, with plat and field notes, in words and figures as follows, to-wit:

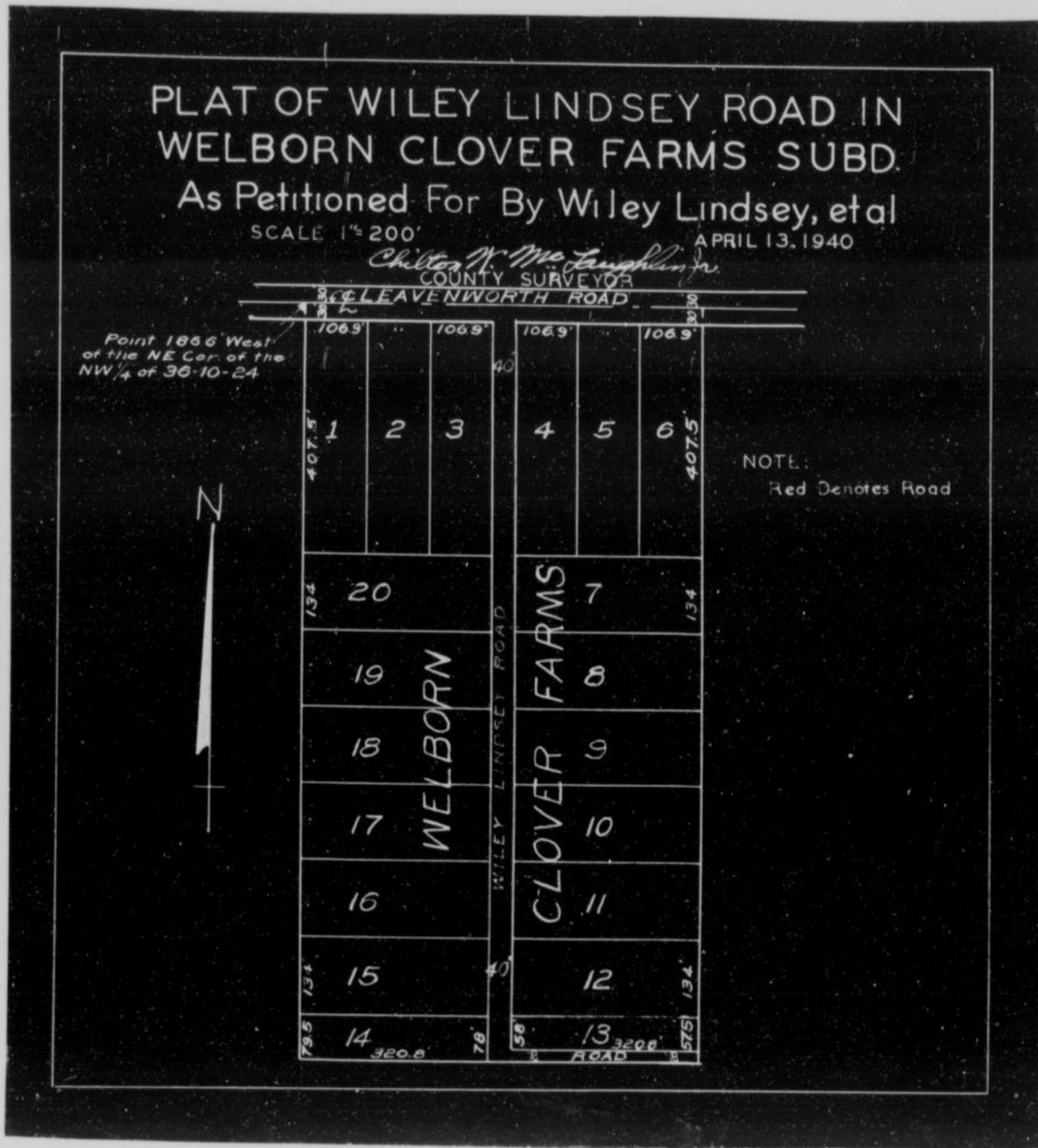
Pursuant to the order of the Board, I met with.....Frank M. Holcomb, Walter Price..... and.....Frank R. Brown.....viewers, at the place designated, and under the direction of said viewers, proceeded to survey said road as petitioned for, conspicuously marking same throughout, and noting the courses and distances, and I do hereby certify that the following is a correct return of the survey of said road and plat of same, to-wit:

The North and South Road as shown on the recorded plat of Welborn Clover Farms in the North 1/2 of Section 36, Township 10 South, Range 24 East of the 6th P. M. Wyandotte County, Kansas.

Surveyor's Report

# ROAD RECORD,

WILEY LINDSEY ROAD



County Surveyor's Plat and Field Notes

Viewer's Report of View and Survey

ALSO, upon said 13th day of April 1940, said Frank M. Holcomb, Walter Price and Frank R. Brown Viewers, presented to said County Board their several reports, as follows, to-wit:

"Pursuant to Commissioners' Notice, we met at the \_\_\_\_\_ of \_\_\_\_\_ in \_\_\_\_\_ Township, on the \_\_\_\_\_ day of \_\_\_\_\_ 1940, and taking to our assistance \_\_\_\_\_ and \_\_\_\_\_ as chain carriers, and \_\_\_\_\_ as marker, proceeded to view the route of the road petitioned for, which was surveyed under our direction by \_\_\_\_\_ County Surveyor, the field notes and plat of which survey are hereto attached and form part of this report, and after careful deliberation we are of the opinion that said road is practicable and of public utility, and recommend that it be granted, as located and surveyed, and that it be established and opened \_\_\_\_\_ feet wide."

Frank M. Holcomb  
 Walter Price  
 Frank R. Brown  
 Viewers

## WYANDOTTE COUNTY, KANSAS

Viewers' Report  
of Damages  
Claimed and  
Awarded

And further report that the following is a complete list of the names of all persons (Owners, Agents or Guardians) who filed claims with us for damages or compensation, (which said claims are herewith submitted,) by reason of the location and establishment of said proposed road and the amount awarded to each, by us, to-wit:

| NAMES  | OWNER, AGENT OR GUARDIAN | FRACTIONAL PART | Sec. | Twp. | R'ng | Acres Appropriated | Am't Claimed | Am't Awarded by Viewers | Commissioners Revision |
|--|--------------------------|-----------------|------|------|------|--------------------|--------------|-------------------------|------------------------|
| NO DAMAGES CLAIMED<br><br>Land dedicated for a road in the plat of Welborn Clover Farms. | NO DAMAGES ALLOWED       |                 |      |      |      |                    |              |                         |                        |

Petitioner's  
Affidavit of  
Service of  
Notice

ALSO, upon said.....day of.....19....., there was presented to said County Board, the affidavit of.....one of the petitioners aforesaid, setting forth that due notice of the.....of said proposed road, together with date of meeting of the Viewers, as per published notice of County Clerk, had been served upon each of the persons noted below, who, as Owners, Agents, or Guardians were all the persons through whose premises said road is proposed to be located, to-wit:

| DATE WHEN NOTICE WAS SERVED | NAME OF PERSON | OWNER AGENT OR GUARDIAN | FRACTIONAL PART | Sec. | Twp. | Range | REMARKS |
|-----------------------------|----------------|-------------------------|-----------------|------|------|-------|---------|
|                             |                |                         |                 |      |      |       |         |

Final Order of  
Board of County  
Commissioners

WHEREUPON, on the 13<sup>th</sup> day of Apr 11 1940, the following action thereon was had by said Board of County Commissioners, to-wit:

Upon due consideration, no legal objection having been offered against the establishment of said road, and believing the same to be of public utility, it is ORDERED: that the Viewers' Report of View and Report and Plat of Survey be adopted, and that said road be declared located and established as a public highway in accordance therewith; full record thereof to be made in the County Road Record, as the Wiley Lindsey Road, and the Trustees of Quindaro (H. R. Butterwick) Township be notified to cause the same to be opened for public travel.

I CERTIFY, that the foregoing is a complete record of the location and establishment of said.....  
Wiley Lindsey Road, as required by law to be made, and that the above is a complete record of the proceedings had in establishing the above named road.

*Neward H. Thom*  
County Clerk.

I, Chilton W. McLaughlin, Jr., County Surveyor of Wyandotte County, Kansas, hereby certify that I notified the Township Trustee of Quindaro Township of the action of the Board of County Commissioners in accepting the Wiley Lindsey Road and have notified him this..... day of April 1940, to open same as provided by law.

*C. W. McLaughlin*  
County Surveyor.

# ROAD RECORD,

95963 Crane & Company, Topeka

44th Street Road.

BE IT REMEMBERED, That on the 4th day of January 1940, a road petition signed by Lloyd E. Hoke and others, was presented to the Board of County Commissioners of Wyandotte County, Kansas, praying for the Location of a certain road, said petition being as follows:

To the Honorable Board of County Commissioners of Wyandotte County, Kansas.

The undersigned householders of said county, and residing in the vicinity of the road described below, respectfully petition your honorable body to cause a view to be had for the opening of a road in said county, as follows:

Beginning at South line of Hester Road at 44th Street and running South 1275 feet and now known as 44th St. in Metropolitan Manor, a subdivision of land in Wyandotte County Kansas

and terminating at

| Names         | Names                 | Names |
|---------------|-----------------------|-------|
| Lloyd E. Hoke | A. J. Mahr            |       |
| Ray Woodruff  | Frank Wilhelm         |       |
| H. A. Smith   | Arthur Thorp          |       |
| Ed Batten     | Edith B. Carr         |       |
| A. L. Blasche | Mrs. Easter S. Hoover |       |
| Wm. A. Voetz  | F. L. Millert         |       |

State of Kansas, Wyandotte County, ss.

I, the undersigned, a resident householder of said County and State, of lawful age, do solemnly swear that each and every one of the petitioners whose names are subscribed to the above petition is a resident householder of this county, residing in the vicinity of the road proposed to be viewed, and that said names were each written by the hand of or at the request of said petitioners. So help me God.

Lloyd E. Hoke Petitioner

Subscribed and sworn to before me this 13th day of October 1939

HOWARD H. THORN  
By: A. D. SUTTON-DEPUTY County Clerk.

### BOND.

WHEREAS, Lloyd E. Hoke, as principal petitioner, and others herewith make application to the Board of County Commissioners of said county for a view of a road proposed to be located as herein described.

Now, therefore, we, the undersigned, do bind ourselves firmly, and by these presents promise to pay to the State of Kansas, for the use of said county, the amount of all costs and expenses accruing in case the proceedings had in pursuance of said petition shall not be finally confirmed and established.

Witness our hands this 13th day of October 1939.

Lloyd E. Hoke

Ray Woodruff

H. A. Smith

Petition

Names of Petitioners

Bond

# WYANDOTTE COUNTY, KANSAS

Approval of Bond

WHEREUPON, said bond was approved by the Board, and it appearing to the satisfaction of the Board, that the law had been substantially complied with, it was ordered, that Frank M. Holcomb, Walter Price,  
Frank R. Brown and Chilton W. McLaughlin, Jr.  
 be appointed viewers of the proposed road, and that they meet in conjunction with the County Surveyor, at the place of beginning designated in the petition, on the 26th. day of January 1940 and proceed to view and lay out said road, according to law, giving to all parties a hearing, and make due report of their proceedings to the County Board.

Afterwards, To-wit: On the 5th. day of January 1940  
Howard H. Thorn, County Clerk, presented to said Board his certificate, under seal, setting forth that pursuant to law he had caused public notice of said road to be published in The Kansas City News, (a weekly paper, published in Kansas City, Kansas,) for two consecutive weeks and that said notice was so published in said newspaper, on the 5th. day of January, 1940, the 12th. day of January 1940, and the

THIS SPACE FOR PUBLICATION NOTICE.

**ROAD NOTICE**  
 STATE OF KANSAS,  
 Wyandotte County,  
 TO WHOM IT MAY CONCERN:  
 TAKE NOTICE, That a legal petition signed by Lloyd E. Hoke and other householders of Shawnee Township, in said County, has been presented to the Board of County Commissioners, praying for the location of a road, as follows, viz:  
 Beginning South line of Hester Road at 44th Street and running South 1257 feet and now known as 44th Street in Metropolitan Manor, a subdivision of land in Wyandotte County, Kansas.  
 And that said Board has appointed Frank M. Holcomb, Walter Price and Frank R. Brown and Chilton W. McLaughlin, Jr. Viewers, who will meet at the point of beginning of said road, as petitioned for on the 5th day of January, 1940, and proceed to view said road, as the law directs, at which time and place all persons interested may attend and have a hearing. In case said viewers fail to meet on the day designated, they may meet on the following day, as provided by law, without further notice.  
 WITNESS my hand and the official seal of said County, this 5th day of January, 1940.  
 HOWARD H. THORN,  
 County Clerk.  
 By ALBERT D. SUTTON,  
 Deputy.  
 (First Published January 5, 1940)  
 K.C.N.—PL—1-12-40

..... day of ..... 19....., and had also caused similar notice to be posted to public view upon the bulletin board in his office from January 5th. 1940. to January 12th, 1940, and similar notices to be posted in the following places, to-wit: from January 5th. 1940, to January 26th. 1940, at The point of beginning and from January 5th, 1940, to January 26th, 1940, at the end and has caused record of same to be made in the County Commissioner's Journal, Vol. "X" Page 597.

Publication Notice

ALSO, upon the 1st. day of February 1940, Chilton W. McLaughlin, Jr. County Surveyor presented to said Board his report of said proposed road, with plat and field notes, in words and figures as follows, to-wit:

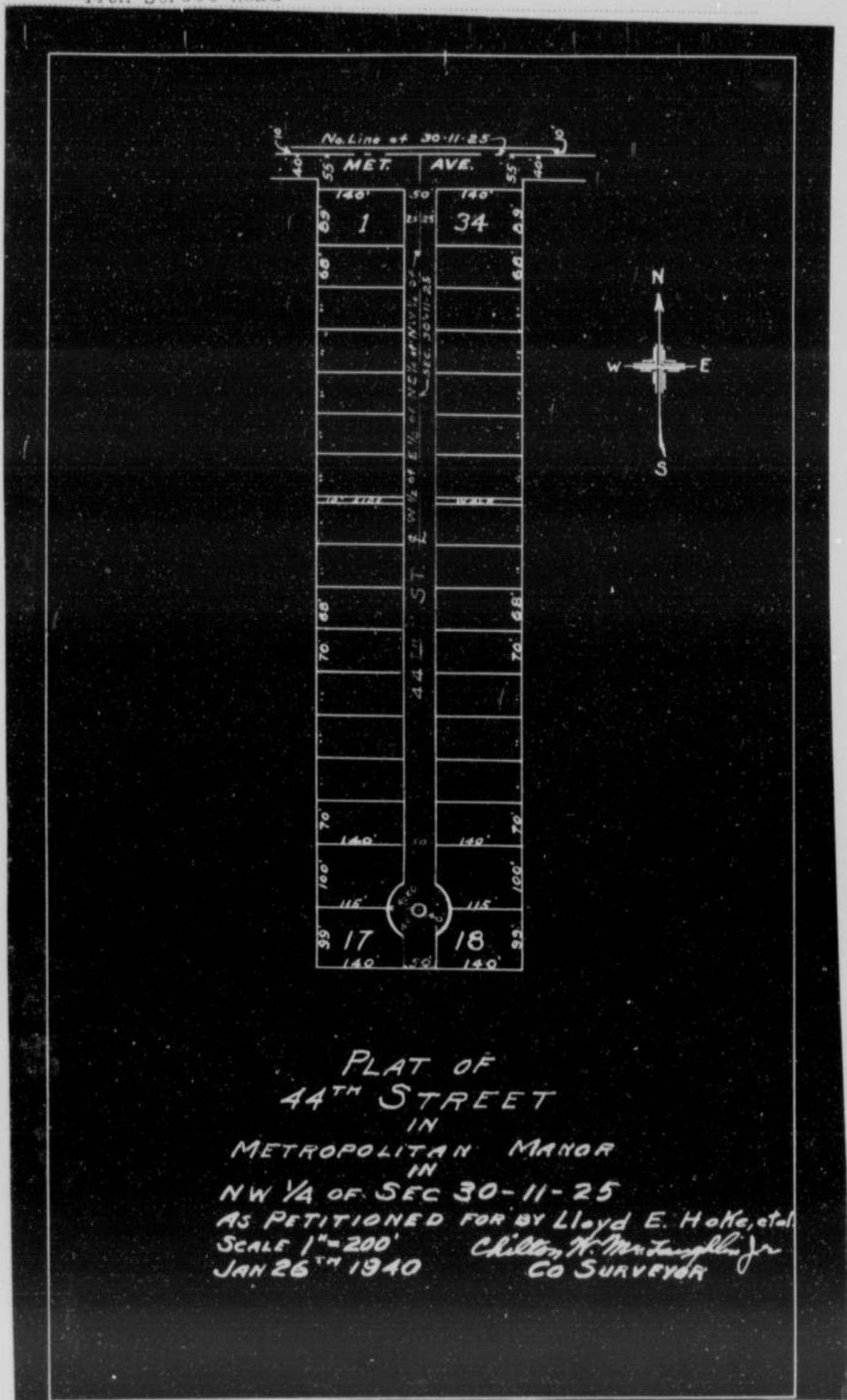
Pursuant to the order of the Board, I met with Frank M. Holcomb, Walter Price, Frank R. Brown and.....viewers, at the place designated, and under the direction of said viewers, proceeded to survey said road as petitioned for, conspicuously marking same throughout, and noting the courses and distances, and I do hereby certify that the following is a correct return of the survey of said road and plat of same, to-wit:

Beginning at the South line of Hester Road at 44th. Street and running South 1275 feet and now known as 44th. Street and Metropolitan Manor, a subdivision of land in Wyandotte County, Kansas.

Surveyor's Report

# ROAD RECORD,

44th Street Road



County Survey-  
or's Plat and  
Field Notes

Viewer's Report  
of View and  
Survey

ALSO, upon said 26th day of January 1940, said  
Frank M. Holcomb, Walter Price and Frank R. Brown  
Viewers, presented to said County Board their several reports, as follows, to-wit:

"Pursuant to Commissioners' Notice, we met at the point of beginning in Shawnee  
Township, on the 26th day of January 1940, and taking to our assistance  
and  
as chain carriers, and as marker, proceeded to view the route of  
the road petitioned for, which was surveyed under our direction by Chilton W. McLaughlin, Jr.  
County Surveyor, the field notes and plat of which survey are hereto attached and form part of this report, and after careful  
deliberation we are of the opinion that said road is practicable, and of public utility, and recommend that it be granted, as  
located and surveyed, and that it be established and opened 50 feet wide."

Frank M. Holcomb  
 Walter Price  
 Frank R. Brown

Viewers

# WYANDOTTE COUNTY, KANSAS

Viewers' Report  
of Damages  
Claimed and  
Awarded

And further report that the following is a complete list of the names of all persons (Owners, Agents or Guardians) who filed claims with us for damages or compensation, (which said claims are herewith submitted,) by reason of the location and establishment of said proposed road and the amount awarded to each, by us, to-wit:

| NAMES  | OWNER, AGENT OR GUARDIAN | FRACTIONAL PART | Sec. | Twp. | R'ng | Acres Appropriated | Am't Claimed | Am't Awarded by Viewers | Commissioners Revision |
|--|--------------------------|-----------------|------|------|------|--------------------|--------------|-------------------------|------------------------|
| <p><b>NO DAMAGES CLAIMED      NO DAMAGES ALLOWED</b></p> <p>Land dedicated for a road in the plat of Metropolitan Manor.</p> |                          |                 |      |      |      |                    |              |                         |                        |

Petitioner's Affidavit of Service of Notice

ALSO, upon said.....day of.....19....., there was presented to said County Board, the affidavit of.....one of the petitioners aforesaid, setting forth that due notice of the.....of said proposed road, together with date of meeting of the Viewers, as per published notice of County Clerk, had been served upon each of the persons noted below, who, as Owners, Agents, or Guardians were all the persons through whose premises said road is proposed to be located, to-wit:

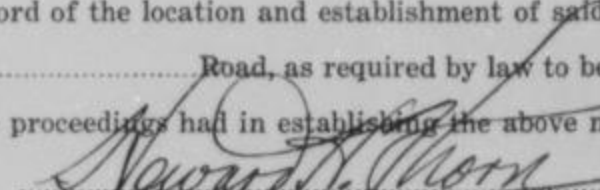
| DATE WHEN NOTICE WAS SERVED | NAME OF PERSON | OWNER AGENT OR GUARDIAN | FRACTIONAL PART | Sec. | Twp. | Range | REMARKS |
|-----------------------------|----------------|-------------------------|-----------------|------|------|-------|---------|
|                             |                |                         |                 |      |      |       |         |

Final Order of Board of County Commissioners


WHEREUPON, on the.....day of.....19....., the following action thereon was had by said Board of County Commissioners, to-wit:

Upon due consideration, no legal objection having been offered against the establishment of said road, and believing the same to be of public utility, it is ORDERED: that the Viewers' Report of View and Report and Plat of Survey be adopted, and that said road be declared located and established as a public highway in accordance therewith; full record thereof to be made in the County Road Record, as the.....**Lloyd E. Hoke**.....Road, and the Trustees of.....**Shawnee**.....Township be notified to cause the same to be opened for public travel.

I CERTIFY, that the foregoing is a complete record of the location and establishment of said.....**Lloyd E. Hoke**.....Road, as required by law to be made, and that the above is a complete record of the proceedings had in establishing the above named road.

  
 \_\_\_\_\_  
 County Clerk.

I,.....**Chilton W. McLaughlin, Jr.**....., County Surveyor of Wyandotte County, Kansas, hereby certify that I notified the Township Trustee of.....**Shawnee**.....Township of the action of the Board of County Commissioners in accepting the.....**Lloyd E. Hoke**.....Road and have notified him this.....day of.....**February**.....19.40., to open same as provided by law.

  
 \_\_\_\_\_  
 County Surveyor.



# ROAD RECORD,

95983 Crane & Company, Topeka

Barker Blvd., Polk Drive - Sarah Lane, Neva Drive, Doris Court, Sloan Ave & Neva Terrace)  
Road.

BE IT REMEMBERED, That on the 8th day of April 1940, a road petition signed by J. W. Barker and others, was presented to the Board of County Commissioners of Wyandotte County, Kansas, praying for the location of a certain road, said petition being as follows:

To the Honorable Board of County Commissioners of Wyandotte County, Kansas.

The undersigned householders of said county, and residing in the vicinity of the road described below, respectfully petition your honorable body to cause a view to be had for the location of a road in said county, as follows:

Beginning at Barker Boulevard-Polk Drive-Sarah Lane-Neva Drive-Doris Court-Sloan Avenue - and Neva Terrace as platted in the Subdivision of "Osage Hills" in the Southeast quarter of Section 26-10-24.

and terminating at

| Names          | Names              | Names             |
|----------------|--------------------|-------------------|
| Albert Budy    | A. Maxfield        | Dr. Geo. W. Frank |
| W. C. Tanner   | Willard B. Leefrom | I. T. Waldo       |
| T. M. Thompson | Floyd Story        | J. W. Cooper      |
| W. I. Theno    | Claude L. Williams | Joe Budy          |
| J. I. Reeder   | Damon Runyan       | G. L. Lewis       |
| Wm. Lindelof   | A. S. Lewis, Jr.   | O. T. Freeman     |

State of Kansas, Wyandotte County, ss.

I, the undersigned, a resident householder of said County and State, of lawful age, do solemnly swear that each and every one of the petitioners whose names are subscribed to the above petition is a resident householder of this county, residing in the vicinity of the road proposed to be viewed, and that said names were each written by the hand of or at the request of said petitioners. So help me God.

J. W. Barker Petitioner

Subscribed and sworn to before me this 8th day of April 1940

Howard H. Thorn County Clerk.  
By: A. D. Sutton - Deputy

### BOND.

WHEREAS, J. W. Barker, as principal petitioner, and others herewith make application to the Board of County Commissioners of said county for a view of a road proposed to be located as herein described.

Now, therefore, we, the undersigned, do bind ourselves firmly, and by these presents promise to pay to the State of Kansas, for the use of said county, the amount of all costs and expenses accruing in case the proceedings had in pursuance of said petition shall not be finally confirmed and established.

Witness our hands this 8th day of April 1940.

J. W. Barker

Petition

Names of Petitioners

Bond

# WYANDOTTE COUNTY, KANSAS

Approval of Bond

WHEREUPON, said bond was approved by the Board, and it appearing to the satisfaction of the Board, that the law had been substantially complied with, it was ordered, that.....**Frank M. Holcomb, Walter Price**.....  
 .....**Frank R. Brown**..... and.....**Chilton W. McLaughlin, Jr.**.....  
 be appointed viewers of the proposed road, and that they meet in conjunction with the County Surveyor, at the place of beginning designated in the petition, on the.....**24th.**.....day of.....**May**.....19**40**.....and proceed to view and lay out said road, according to law, giving to all parties a hearing, and make due report of their proceedings to the County Board.

Afterwards, To-wit: On the.....**10th.**.....day of.....**May**.....19**40**.....  
 .....**Howard H. Thorn**....., County Clerk, presented to said Board his certificate, under seal, setting forth that pursuant to law he had caused public notice of said road to be published in **The Kansas City News**..... (a weekly paper, published in.....**Kansas City**....., Kansas,)

for two consecutive weeks and that said notice was so published in said newspaper, on the.....**3rd;**.....day of.....**May**....., 19**40**., the.....**10th.**.....day of.....**May**.....19**40**., and the.....day of.....19....., and had also caused similar notice to be posted to public view upon the bulletin board in his office from.....**3rd day of May,**.....19**40** to.....**10th day of May**....., 19**40**., and similar notices to be posted in the following places, to-wit: from.....**May 3rd,**.....19**40**., to.....**May 24th.**.....19**40**., at.....**the point of beginning**.....and from.....**May 3rd,**.....19**40**., to.....**May 24th.**.....19**40**., at.....**the end**.....and has caused record of same to be made in the County Commissioner's Journal, Vol.....**"Y"**.....Page.....**57**.....

THIS SPACE FOR PUBLICATION NOTICE.

**ROAD NOTICE**  
 STATE OF KANSAS  
 Wyandotte County  
 TO WHOM IT MAY CONCERN:  
 TAKE NOTICE That a legal petition signed by J. W. Barker and other householders of Wyandotte Township, in said County, has been presented to the Board of County Commissioners, praying for the location of a road, as follows viz:  
 Barker Blvd. Polk Drive and Sarah Lane, as platted in the Subdivision of "Osage Hills" in the Southeast 1/4 of Section 26, Township 19, Range 34.  
 And that said Board has appointed Frank M. Holcomb, Walter Price, Frank R. Brown and Chilton W. McLaughlin, Jr. Viewers, who will meet at the point of beginning of said road, as petitioned for on the 24th day of May, 1940, and proceed to view said road, as the law directs, at which time and place all persons interested may attend and have a hearing. In case said viewers fail to meet on the day designated they may meet on the following day, as provided by law, without further notice.  
 WITNESS my hand and the official seal of said County, this 25th day of April, 1940.  
 HOWARD H. THORN  
 County Clerk.  
 By ALBERT D. SUTTON,  
 Deputy.  
 (First Published May 3, 1940)  
 K.C.N.—21—5-19-40

ALSO, upon the.....**27th.**.....day of.....**May**.....19**40**.....**Chilton W. McLaughlin, Jr.**  
 County Surveyor presented to said Board his report of said proposed road, with plat and field notes, in words and figures as follows, to-wit:

Pursuant to the order of the Board, I met with.....**Frank M. Holcomb, Frank R. Brown**..... and.....**Walter Price**.....viewers, at the place designated, and under the direction of said viewers, proceeded to survey said road as petitioned for, conspicuously marking same throughout, and noting the courses and distances, and I do hereby certify that the following is a correct return of the survey of said road and plat of same, to-wit:

Beginning at Barker Boulevard, Polk Drive, Sarah Lane, Neva Drive, Doris Court, Sloan Avenue and Neva Terrace, as platted in the Subdivision of "Osage Hills", in the Southeast quarter of Section 26-10-24.

Publication Notice

Surveyor's Report

# ROAD RECORD,

Map Title: Plat of Roads; Small Lots; Neva Drive; Doris Courts; Sloan Ave., Neva Terrace

## PLAT OF ROADS As Petitioned For By F. W. BARKER, et al

### IN OSAGE HILLS

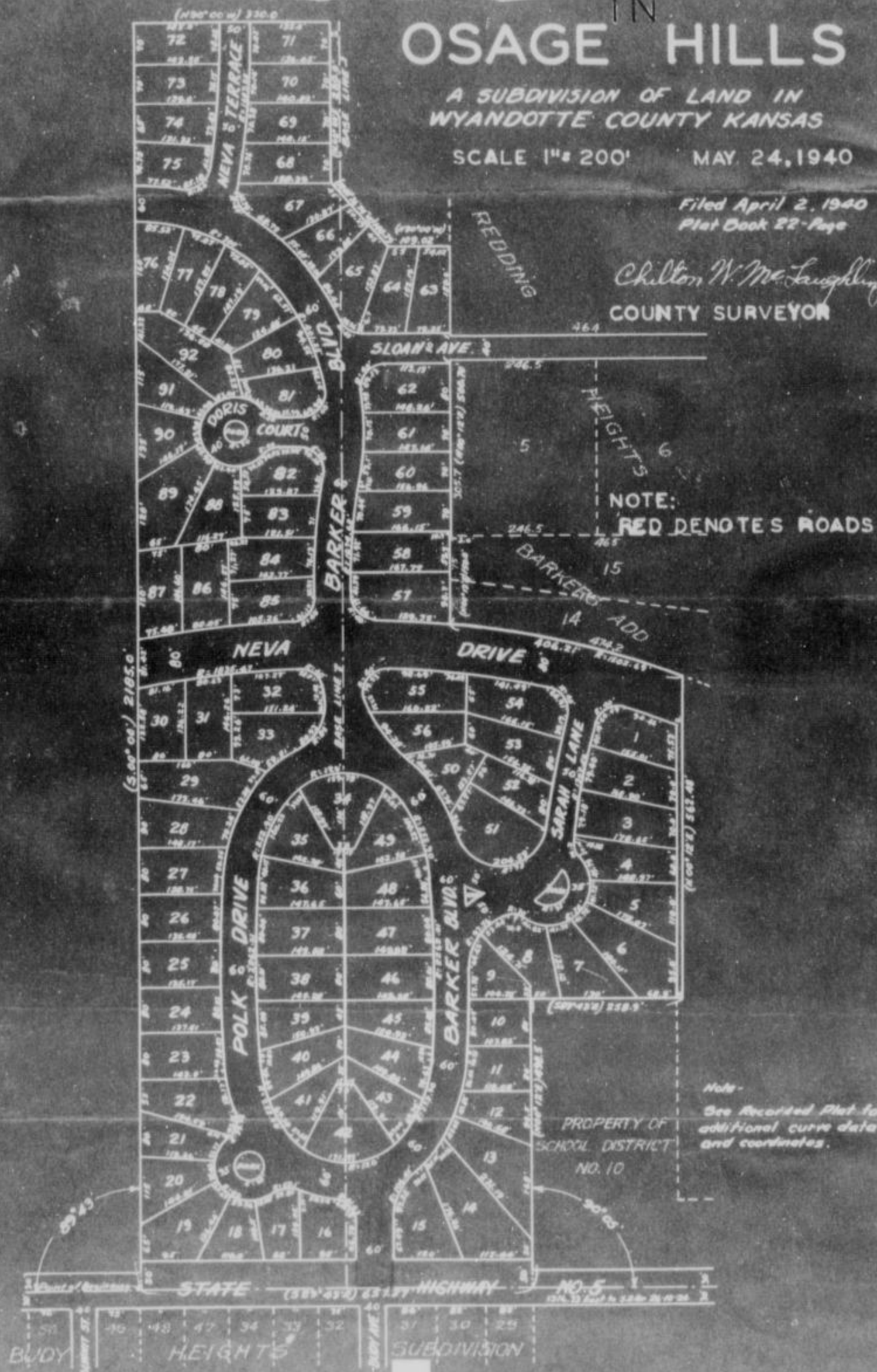
A SUBDIVISION OF LAND IN  
WYANDOTTE COUNTY KANSAS

SCALE 1" = 200'

MAY 24, 1940

Filed April 2, 1940  
Plat Book 22-Page

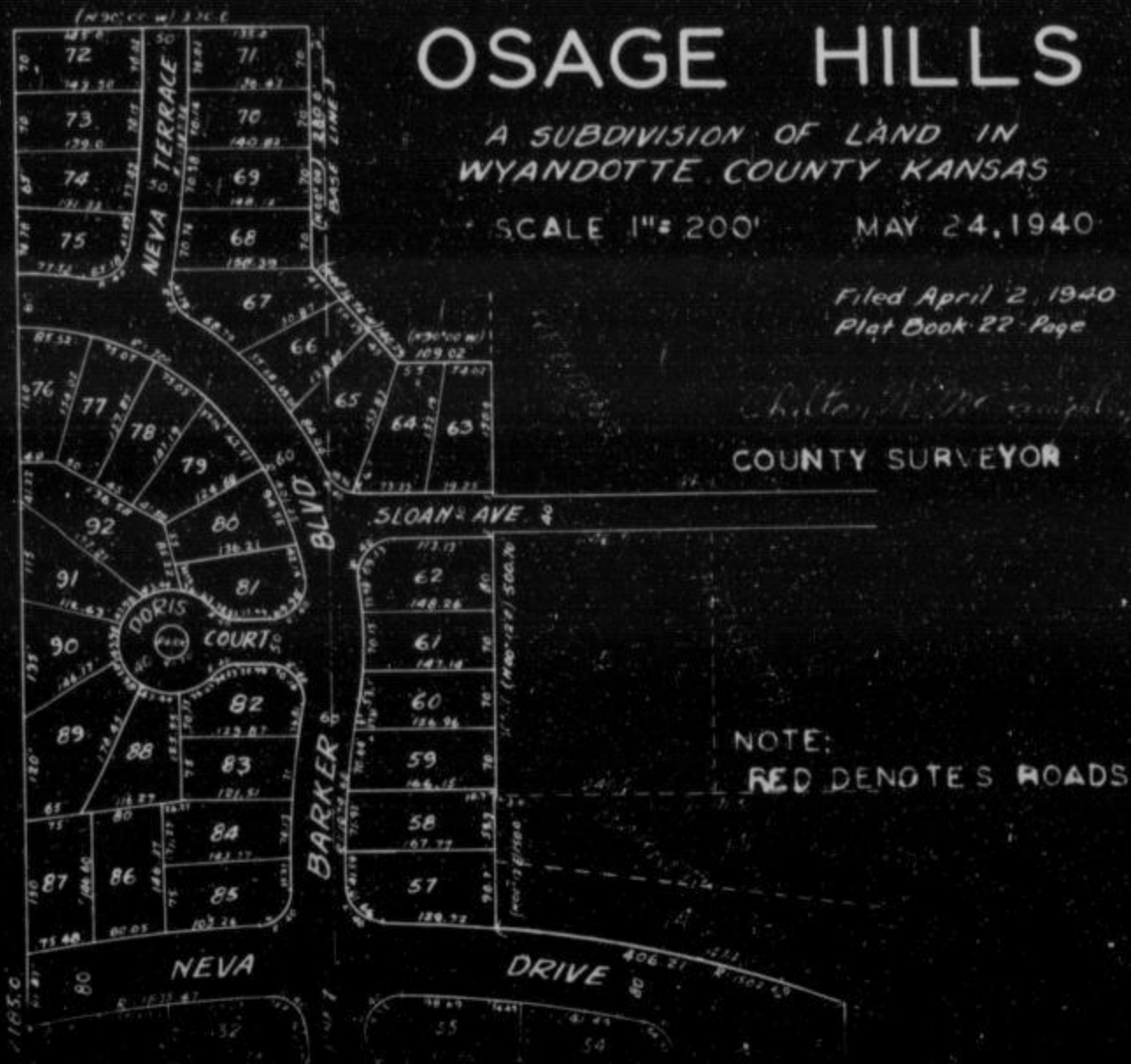
*Chilton W. McLaughlin Jr.*  
COUNTY SURVEYOR



# ROAD RECORD,

Barker Blvd., Polk Drive; Sraah Lane; Neva Drive; Doris Court; Sloan Ave., & Neva Terrace

## PLAT OF ROADS As Petitioned For By F. W. BARKER, et al



County Surveyor's Plat and Field Notes

Filed April 2, 1940  
Plat Book 22 Page

Chilton W. McLaughlin, Jr.  
COUNTY SURVEYOR

NOTE:  
RED DENOTES ROADS

Viewer's Report of View and Survey

ALSO, upon said 24th day of May 1940, said Frank M. Holcomb, Walter Price and Frank R. Brown Viewers, presented to said County Board their several reports, as follows, to-wit:

"Pursuant to Commissioners' Notice, we met at the point of beginning in Quindaro Township, on the 24 day of May 1940, and taking to our assistance and

as chain carriers, and as marker, proceeded to view the route of the road petitioned for, which was surveyed under our direction by Chilton W. McLaughlin, Jr. County Surveyor, the field notes and plat of which survey are hereto attached and form part of this report, and after careful deliberation we are of the opinion that said road is practicable, and of public utility, and recommend that it be granted, as located and surveyed, and that it be established and opened as shown on plat of "Osage Hills Sub."

Frank M. Holcomb  
Walter Price  
Frank R. Brown

Viewers

# WYANDOTTE COUNTY, KANSAS

Viewers' Report  
of Damages  
Claimed and  
Awarded

And further report that the following is a complete list of the names of all persons (Owners, Agents or Guardians) who filed claims with us for damages or compensation, (which said claims are herewith submitted,) by reason of the location and establishment of said proposed road and the amount awarded to each, by us, to-wit:

| NAMES  | OWNER, AGENT OR GUARDIAN | FRACTIONAL PART | Sec. | Twp. | R'ng | Acres Appropriated | Am't Claimed | Am't Awarded by Viewers | Commissioners Revision |
|--|--------------------------|-----------------|------|------|------|--------------------|--------------|-------------------------|------------------------|
| <p><b>No Damages Claimed - No Damages Allowed.</b><br/>                     (Land donated in the plat of "Osage Hills" Sub.)</p> |                          |                 |      |      |      |                    |              |                         |                        |

Petitioner's  
Affidavit of  
Service of  
Notice

ALSO, upon said.....day of.....19....., there was presented to said County Board, the affidavit of.....one of the petitioners aforesaid, setting forth that due notice of the.....of said proposed road, together with date of meeting of the Viewers, as per published notice of County Clerk, had been served upon each of the persons noted below, who, as Owners, Agents, or Guardians were all the persons through whose premises said road is proposed to be located, to-wit:


| DATE WHEN NOTICE WAS SERVED | NAME OF PERSON | OWNER AGENT OR GUARDIAN | FRACTIONAL PART | Sec. | Twp. | Range | REMARKS |
|-----------------------------|----------------|-------------------------|-----------------|------|------|-------|---------|
| Empty table body            |                |                         |                 |      |      |       |         |

Final Order of  
Board of County  
Commissioners

WHEREUPON, on the.....27th.....day of.....May.....1940....., the following action thereon was had by said Board of County Commissioners, to-wit:

Upon due consideration, no legal objection having been offered against the establishment of said road, and believing the same to be of public utility, it is ORDERED: that the Viewers' Report of View and Report and Plat of Survey be adopted, and that said road be declared located and established as a public highway in accordance therewith; full record thereof to be made in the County Road Record, as the...**Barker Blvd. - Polk Drive - Sarah Lane**...Road, and the Trustees of.....**Quindaro**.....Township be notified to cause the same to be opened for public travel.

I CERTIFY, that the foregoing is a complete record of the location and establishment of said.....**Barker Blvd. - Polk Drive - Sarah Lane**.....Road, as required by law to be made, and that the above is a complete record of the proceedings had in establishing the above named road.

  
 \_\_\_\_\_  
 County Clerk.

I,.....**Chilton W. McLaughlin, Jr.**....., County Surveyor of Wyandotte County, Kansas, hereby certify that I notified the Township Trustee of.....**Quindaro**.....Township of the action of the Board of County Commissioners in accepting the.....**Barker Blvd. - Polk Drive Sarah Lane**.....Road and have notified him this.....27th.....day of.....**May**.....1940....., to open same as provided by law.

  
 \_\_\_\_\_  
 County Surveyor.

# ROAD RECORD,

95963 Crane & Company, Topeka

(S. C. Kanzius)  
Forty-Second Street Road.

BE IT REMEMBERED, That on the 12th. day of March 19. 40, a road petition signed by S. C. Kanzius and others, was presented to the Board of County Commissioners of Wyandotte County, Kansas, praying for the location of a certain road, said petition being as follows:

To the Honorable Board of County Commissioners of Wyandotte County, Kansas.

The undersigned householders of said county, and residing in the vicinity of the road described below, respectfully petition your honorable body to cause a view to be had for the location of a road in said county, as follows:

Beginning at a point approximately 410 feet East of the Southwest corner of Lot A in Studt's subdivision in the northeast quarter of Section 36, Township 10, Range 24 thence north approximately 1000 feet.

and terminating at

| Names         | Names            | Names |
|---------------|------------------|-------|
| W. J. Bratten | P. D. Evans      |       |
| Wm. L. Wynne  | N. J. Gorup      |       |
| Frank G. May  | J. W. Powers     |       |
| W. H. Kline   | Geo. Ladesich    |       |
| L. C. Smith   | Vincent D. Wynne |       |
| L. J. Green   | A. W. Adt        |       |

State of Kansas, Wyandotte County, ss.

I, the undersigned, a resident householder of said County and State, of lawful age, do solemnly swear that each and every one of the petitioners whose names are subscribed to the above petition is a resident householder of this county, residing in the vicinity of the road proposed to be viewed, and that said names were each written by the hand of or at the request of said petitioners. So help me God.

S. C. Kanzius Petitioner

Subscribed and sworn to before me this 12th. day of March 19. 40.

Howard H. Thorn County Clerk.  
By: A. D. Sutton - Deputy

### BOND.

WHEREAS, S. C. Kanzius, as principal petitioner, and others herewith make application to the Board of County Commissioners of said county for a view of a road proposed to be located as herein described.

Now, therefore, we, the undersigned, do bind ourselves firmly, and by these presents promise to pay to the State of Kansas, for the use of said county, the amount of all costs and expenses accruing in case the proceedings had in pursuance of said petition shall not be finally confirmed and established.

Witness our hands this 12th. day of March 19. 40

Morris Bloomgarten  
Louis Bloomgarten

Petition

Names of Petitioners

Bond

# WYANDOTTE COUNTY, KANSAS

Approval of Bond

WHEREUPON, said bond was approved by the Board, and it appearing to the satisfaction of the Board, that the law had been substantially complied with, it was ordered, that Frank M. Holcomb, Walter Price and Frank R. Brown and Chilton W. McLaughlin, Jr. be appointed viewers of the proposed road, and that they meet in conjunction with the County Surveyor, at the place of beginning designated in the petition, on the 31st day of May 1940 and proceed to view and lay out said road, according to law, giving to all parties a hearing, and make due report of their proceedings to the County Board.

Afterwards, To-wit: On the \_\_\_\_\_ day of \_\_\_\_\_ 19\_\_\_\_  
Howard H. Thorn, County Clerk, presented to said Board his certificate, under seal, setting forth that pursuant to law he had caused public notice of said road to be published in The Kansas City News (a weekly paper, published in Kansas City, Kansas)

for two consecutive weeks and that said notice was so published in said newspaper, on the 10th day of May, 1940, the 17th day of May, 1940, and the \_\_\_\_\_ day of \_\_\_\_\_ 19\_\_\_\_, and had also caused similar notice to be posted to public view upon the bulletin board in his office from May 10th, 1940 to May 17th, 1940, and similar notices to be posted in the following places, to-wit: from May 10th, 1940, to May 31st, 1940, at the point of beginning and from May 10th, 1940, to May 31st, 1940, at the end and has caused record of same to be made in the County Commissioner's Journal, Vol. "v" Page 74

THIS SPACE FOR PUBLICATION NOTICE.

**ROAD NOTICE**  
 STATE OF KANSAS  
 Wyandotte County, ss.  
 TO WHOM IT MAY CONCERN:  
 TAKE NOTICE That a legal petition signed by S. C. Kansas and other householders of Quindaro Township, in said County, has been presented to the Board of County Commissioners, praying for the location of a road, as follows viz:  
 Beginning at a point approximately 410 ft. East of the southwest corner of Lot A in Studt's Sub-division in the Northeast 1/4 of Section 36, Township 10, Range 24, thence North approximately 1,000 ft.  
 And that said Board has appointed Frank M. Holcomb, Walter Price, Frank R. Brown and Chilton W. McLaughlin, Jr. Viewers, who will meet at the point of beginning of said road as petitioned for on the 31st day of May, 1940, and proceed to view said road, as the law directs, at which time and place all persons interested may attend and have a hearing. In case said viewers fail to meet on the day designated, they may meet on the following day, as provided by law, without further notice.  
 WITNESS my hand and the official seal of said County, this 4th day of May, 1940.  
HOWARD H. THORN, County Clerk.  
 By ALBERT D. SUTTON, Deputy.  
 (First Published May 10, 1940)  
 K.C.N.—21—5-17-40

Publication Notice

ALSO, upon the \_\_\_\_\_ day of \_\_\_\_\_ 19\_\_\_\_, \_\_\_\_\_ County Surveyor presented to said Board his report of said proposed road, with plat and field notes, in words and figures as follows, to-wit:

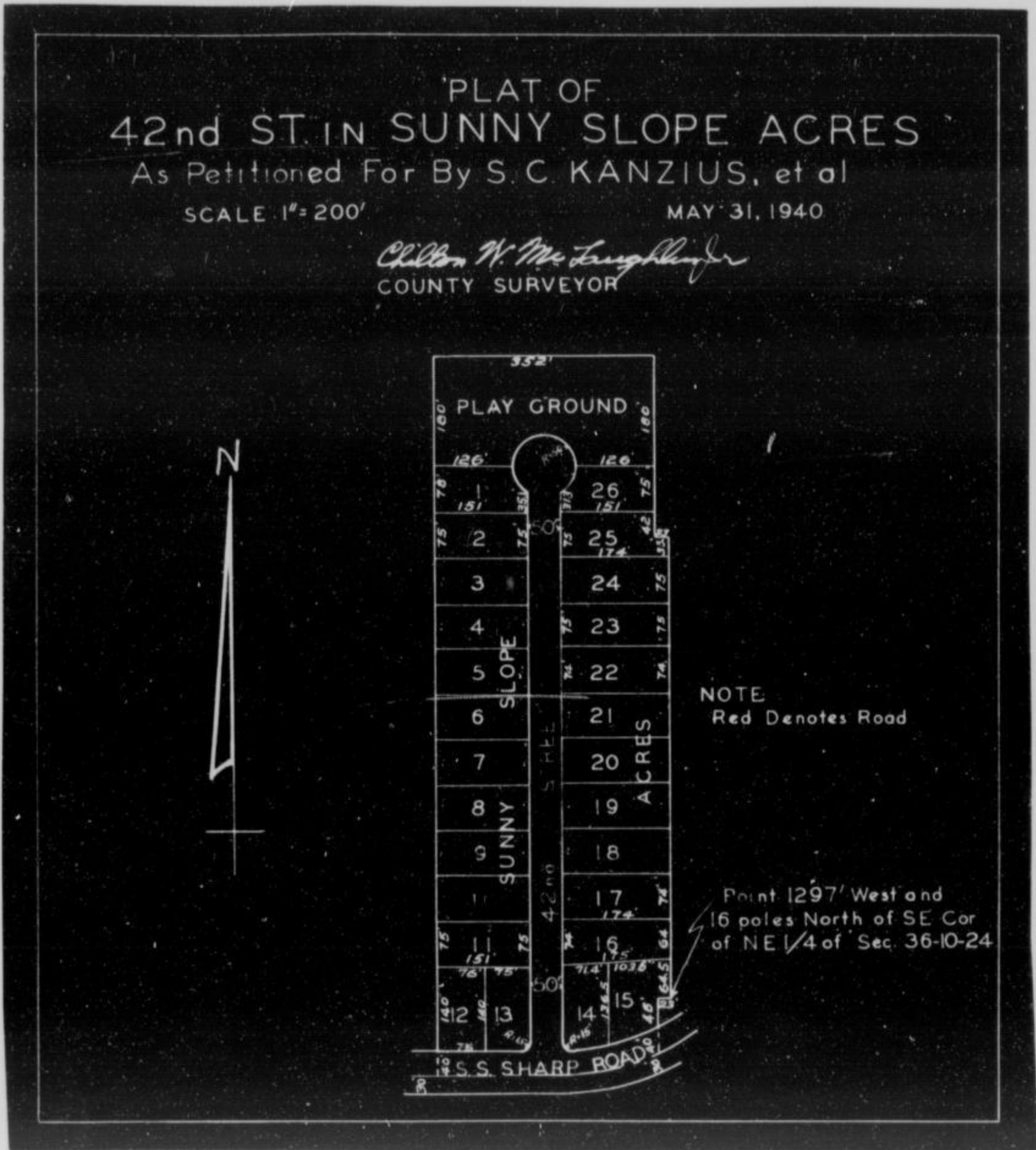
Pursuant to the order of the Board, I met with Frank M. Holcomb, Walter Price and Frank R. Brown viewers, at the place designated, and under the direction of said viewers, proceeded to survey said road as petitioned for, conspicuously marking same throughout, and noting the courses and distances, and I do hereby certify that the following is a correct return of the survey of said road and plat of same, to-wit:

Beginning at a point approximately 410 feet East of the Southwest corner of Lot "A" in Studt's subdivision in the northeast quarter of Section 36, Township 10, Range 24, thence north approximately 1000 feet.

Surveyor's Report

# ROAD RECORD,

42ND STREET (IN SUNNY SLOPE ACRES) (S. C. KANZIUS, et al)



Viewer's Report of View and Survey

ALSO, upon said 31st day of May 1940, said Viewers, presented to said County Board their several reports, as follows, to-wit:

"Pursuant to Commissioners' Notice, we met at the point of beginning in Quindaro Township, on the 31st day of May 1940, and taking to our assistance \_\_\_\_\_ and \_\_\_\_\_ as chain carriers, and \_\_\_\_\_ as marker, proceeded to view the route of the road petitioned for, which was surveyed under our direction by Chilton W. McLaughlin, Jr. County Surveyor, the field notes and plat of which survey are hereto attached and form part of this report, and after careful deliberation we are of the opinion that said road is practicable, and of public utility, and recommend that it be granted, as located and surveyed, and that it be established and opened \_\_\_\_\_ 50 \_\_\_\_\_ feet wide."

Viewers  
 Frank M. Holcomb  
 Walter Price  
 Frank R. Brown



# WYANDOTTE COUNTY, KANSAS

Viewers' Report  
of Damages  
Claimed and  
Awarded

And further report that the following is a complete list of the names of all persons (Owners, Agents or Guardians) who filed claims with us for damages or compensation, (which said claims are herewith submitted,) by reason of the location and establishment of said proposed road and the amount awarded to each, by us, to-wit:

| NAMES  | OWNER, AGENT OR GUARDIAN | FRACTIONAL PART | Sec. | Twp. | R'nge | Acres Appropriated | Am't Claimed | Am't Awarded by Viewers | Commissioners Revision |
|--|--------------------------|-----------------|------|------|-------|--------------------|--------------|-------------------------|------------------------|
| <p><b>NO DAMAGES CLAIMED-NO DAMAGES ALLOWED.</b><br/>(Land donated in the plat of Sunny Slope Acres)</p> |                          |                 |      |      |       |                    |              |                         |                        |

Petitioner's  
Affidavit of  
Service of  
Notice

ALSO, upon said.....day of.....19....., there was presented to said County Board, the affidavit of.....one of the petitioners aforesaid, setting forth that due notice of the.....of said proposed road, together with date of meeting of the Viewers, as per published notice of County Clerk, had been served upon each of the persons noted below, who, as Owners, Agents, or Guardians were all the persons through whose premises said road is proposed to be located, to-wit:


| DATE WHEN NOTICE WAS SERVED | NAME OF PERSON | OWNER AGENT OR GUARDIAN | FRACTIONAL PART | Sec. | Twp. | Range | REMARKS |
|-----------------------------|----------------|-------------------------|-----------------|------|------|-------|---------|
| Empty table body            |                |                         |                 |      |      |       |         |

Final Order of  
Board of County  
Commissioners

WHEREUPON, on the 31st day of May 1940, the following action thereon was had by said Board of County Commissioners, to-wit:

Upon due consideration, no legal objection having been offered against the establishment of said road, and believing the same to be of public utility, it is ORDERED: that the Viewers' Report of View and Report and Plat of Survey be adopted, and that said road be declared located and established as a public highway in accordance therewith; full record thereof to be made in the County Road Record, as the 44th Street (in Sunny Slope Acres) Road, and the Trustees of Quindaro Township be notified to cause the same to be opened for public travel.

I CERTIFY, that the foregoing is a complete record of the location and establishment of said 44th Street Road, as required by law to be made, and that the above is a complete record of the proceedings had in establishing the above named road.

  
 County Clerk.

I, Chilton W. McLaughlin, Jr., County Surveyor of Wyandotte County, Kansas, hereby certify that I notified the Township Trustee of Quindaro Township of the action of the Board of County Commissioners in accepting the 44th Street Road and have notified him this 31st day of May 1940, to open same as provided by law.

  
 County Surveyor.

# ROAD RECORD,

92943 Crane & Company, Topeka

Troup Ave. in Seeman Heights Subd.  
42nd St in Victory Heights & Seeman Hgts lying south of Troup Avenue.

BE IT REMEMBERED, That on the 26th day of June 19 40, a road petition signed by John A. Seeman and others, was presented to the Board of County Commissioners of Wyandotte County, Kansas, praying for the Location of a certain road, said petition being as follows:

To the Honorable Board of County Commissioners of Wyandotte County, Kansas.

The undersigned householders of said county, and residing in the vicinity of the road described below, respectfully petition your honorable body to cause a view to be had for the Location of a road in said county, as follows:

Beginning at 42nd Street from Richmond Avenue to Troup Avenue, and  
Troup Avenue from 42nd Street to Victory Highway.  
(Both in or adjacent to Seeman Heights Subdivision)

and terminating at

| Names           | Names              | Names                |
|-----------------|--------------------|----------------------|
| Geo. Studt      | L. B. Combs        | Frank H. Gnau, Sr.   |
| Don D. Ballou   | John G Purvis      | Marie Gnau           |
| Elsie M. Ballou | Dr. James O. Beall | Mrs. F. H. Gnau, Jr. |
| Harold Legge    | W. C. Abercrombie  |                      |
| H. J. Burns     | V. B. Stith        |                      |
| Mrs. J. B. Neal | Frank H. Gnau, Jr. |                      |

State of Kansas, Wyandotte County, ss.

I, the undersigned, a resident householder of said County and State, of lawful age, do solemnly swear that each and every one of the petitioners whose names are subscribed to the above petition is a resident householder of this county, residing in the vicinity of the road proposed to be viewed, and that said names were each written by the hand of or at the request of said petitioners. So help me God.

John A. Seeman Petitioner

Subscribed and sworn to before me this 26th day of June 19 40.

HOWARD H. THORN  
By: G. Conlin--Deputy County Clerk.

### BOND.

WHEREAS, John A. Seeman, as principal petitioner, and others herewith make application to the Board of County Commissioners of said county for a view of a road proposed to be located as herein described.

Now, therefore, we, the undersigned, do bind ourselves firmly, and by these presents promise to pay to the State of Kansas, for the use of said county, the amount of all costs and expenses accruing in case the proceedings had in pursuance of said petition shall not be finally confirmed and established.

Witness our hands this 26th day of June 1940.

John A. Seeman

Petition

Names of Petitioners

Bond

# WYANDOTTE COUNTY, KANSAS

Approval of Bond

WHEREUPON, said bond was approved by the Board, and it appearing to the satisfaction of the Board, that the law had been substantially complied with, it was ordered, that Frank M. Holcomb, Walter Price,  
Frank R. Brown and Chilton W. McLaughlin, Jr.  
 be appointed viewers of the proposed road, and that they meet in conjunction with the County Surveyor, at the place of beginning designated in the petition, on the 26th day of July 1940 and proceed to view and lay out said road, according to law, giving to all parties a hearing, and make due report of their proceedings to the County Board.

Afterwards, To-wit: On the \_\_\_\_\_ day of \_\_\_\_\_ 19\_\_\_\_  
Howard H. Thorn, County Clerk, presented to said Board his certificate, under seal, setting forth that pursuant to law he had caused public notice of said road to be published in \_\_\_\_\_, (a weekly paper, published in Kansas City, \_\_\_\_\_, Kansas,) \_\_\_\_\_

THIS SPACE FOR PUBLICATION NOTICE.

**SOLD NOTICE**  
 STATE OF KANSAS  
 Wyandotte County, Mo.  
 TO WHOM IT MAY CONCERN:  
 TAKE NOTICE That a legal petition signed by John A. Seeman and other householders of Wyandotte Township, in said County, has been presented to the Board of County Commissioners, praying for the Location of a road, as follows, viz:  
 Beginning at 42nd Street from Richmond Avenue to Troup Avenue and Troup Avenue from 42nd Street to Victory Highway. (Both in or adjacent to Seeman Heights Subdivision.)  
 And that said Board has appointed Frank M. Holcomb, Walter Price, Frank R. Brown, Seeman and Chilton W. McLaughlin, Jr. Viewers, who will meet at the point of beginning of said road, as petitioned for on the 26th day of July, 1940, and proceed to view said road, as the law directs, at which time and place all persons interested may attend and have a hearing. In case said viewers fail to meet on the day designated, they may meet on the following day, as provided by law, without further notice.  
 WITNESS my hand and the official seal of said County, this 3rd day of July 1940.  
 HOWARD H. THORN,  
 County Clerk.  
 (SEAL)  
 By G. CONLIN, Deputy.  
 (First Published July 5, 1940)  
 K.C.N.—2t—7-12-40

for two consecutive weeks and that said notice was so published in said newspaper, on the 5th day of July 1940, the 12th day of July 1940, and the \_\_\_\_\_ day of \_\_\_\_\_ 19\_\_\_\_, and had also caused similar notice to be posted to public view upon the bulletin board in his office from July 5th 1940 to July 12th 1940, and similar notices to be posted in the following places, to-wit: from July 5th 1940, to July 26th 1940, at the point of beginning and from July 5th 1940, to July 26th 1940, at the end and has caused record of same to be made in the County Commissioner's Journal, Vol. "x" Page 92

ALSO, upon the \_\_\_\_\_ day of \_\_\_\_\_ 19\_\_\_\_  
 County Surveyor presented to said Board his report of said proposed road, with plat and field notes, in words and figures as follows, to-wit:

Pursuant to the order of the Board, I met with Frank M. Holcomb, Walter Price  
 and Frank R. Brown viewers, at the place designated, and under the direction of said viewers, proceeded to survey said road as petitioned for, conspicuously marking same throughout, and noting the courses and distances, and I do hereby certify that the following is a correct return of the survey of said road and plat of same, to-wit:

42nd Street from Richmond Avenue to Troup Avenue and  
 Troup Avenue from 42nd Street to Victory Highway.  
 (Both in or adjacent to Seeman Heights Subdivision).

Publication Notice

Surveyor's Report

# ROAD RECORD.

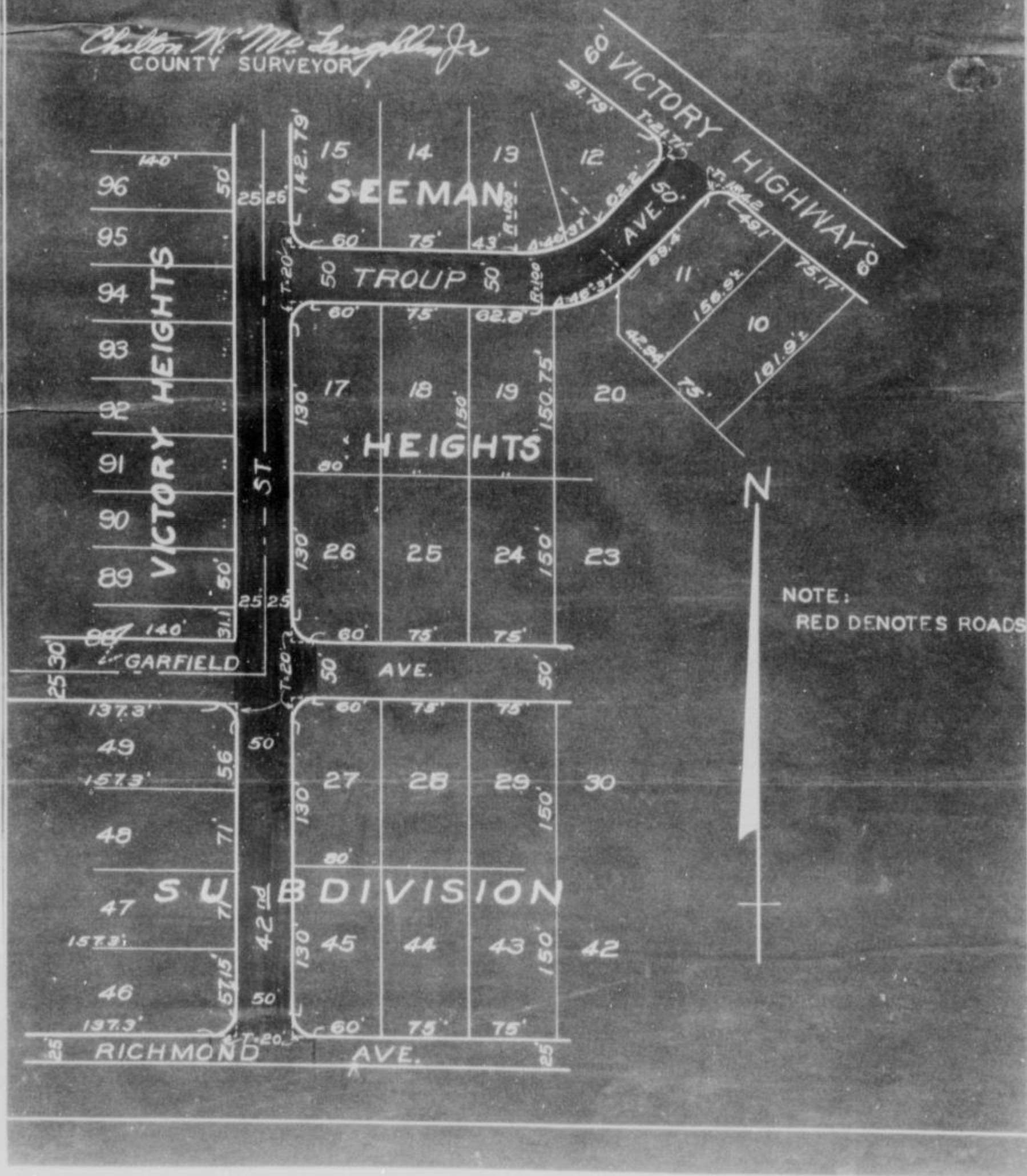
Troup Avenue in Seeman Heights Subd. & 42nd St. in Victory Heights and Seeman Hts. Lying South of Troup Avenue

## PLAT OF TROUP AVENUE IN SEEMAN HEIGHTS SUBD. & 42<sup>nd</sup> ST. IN VIC- TORY HEIGHTS AND SEEMAN HTS. LYING SOUTH OF TROUP AVENUE

SCALE 1"=100'

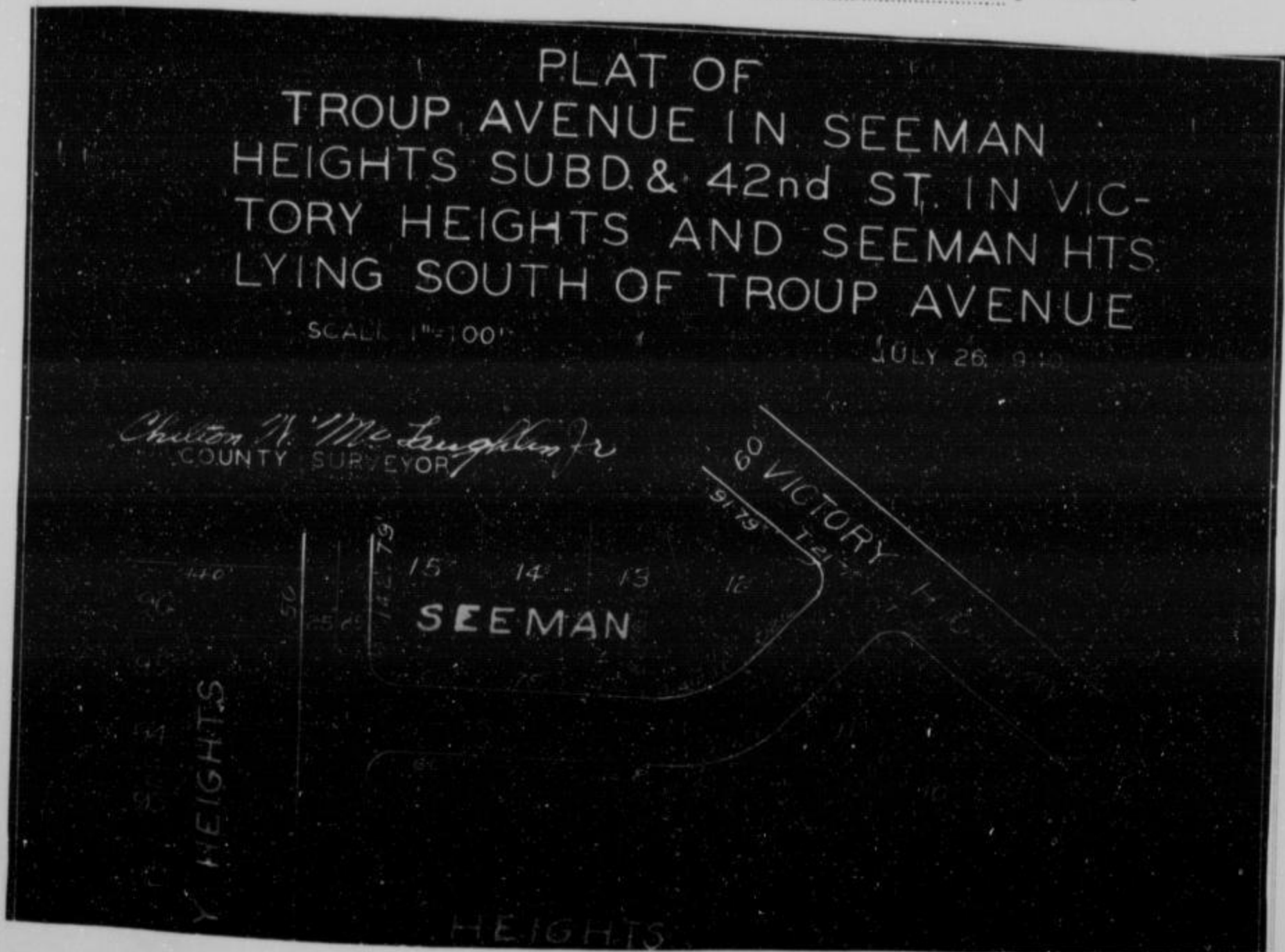
JULY 26, 1940

*Chilton W. McLaughlin Jr.*  
COUNTY SURVEYOR



# ROAD RECORD,

Troup Avenue in Seeman Heights Subd.  
42nd Street in Victory Heights & Seeman Heights lying South of Troup Avenue.



County Survey-  
or's Plat and  
Field Notes

Viewer's Report  
of View and  
Survey

ALSO, upon said 26th day of July 1940, said  
Frank M. Holcomb, Walter Price and Frank R. Brown  
Viewers, presented to said County Board their several reports, as follows, to-wit:

"Pursuant to Commissioners' Notice, we met at the point of beginning in Wyandotte  
Township, on the 26th day of July 1940, and taking to our assistance  
and  
as chain carriers, and as marker, proceeded to view the route of  
the road petitioned for, which was surveyed under our direction by Chilton W. McLaughlin, Jr.  
County Surveyor, the field notes and plat of which survey are hereto attached and form part of this report, and after careful  
deliberation we are of the opinion that said road is practicable, and of public utility, and recommend that it be granted, as  
located and surveyed, and that it be established and opened 50 feet wide."

Frank M. Holcomb  
Walter Price  
Frank R. Brown

Viewers

## WYANDOTTE COUNTY, KANSAS

Viewers' Report of Damages Claimed and Awarded

And further report that the following is a complete list of the names of all persons (Owners, Agents or Guardians) who filed claims with us for damages or compensation, (which said claims are herewith submitted,) by reason of the location and establishment of said proposed road and the amount awarded to each, by us, to-wit:

| NAMES  | OWNER, AGENT OR GUARDIAN | FRACTIONAL PART | Sec. | Twp. | R'ng | Acres Appropriated | Am't Claimed | Am't Awarded by Viewers | Commissioners Revision |
|--|--------------------------|-----------------|------|------|------|--------------------|--------------|-------------------------|------------------------|
| <p><b>NO DAMAGES CLAIMED-NO DAMAGES ALLOWED</b><br/>                     (Land dedicated in the plats of Seeman Heights and Vitvory Heights)</p> |                          |                 |      |      |      |                    |              |                         |                        |

Petitioner's Affidavit of Service of Notice

ALSO, upon said ..... day of ..... 19....., there was presented to said County Board, the affidavit of ..... one of the petitioners aforesaid, setting forth that due notice of the ..... of said proposed road, together with date of meeting of the Viewers, as per published notice of County Clerk, had been served upon each of the persons noted below, who, as Owners, Agents, or Guardians were all the persons through whose premises said road is proposed to be located, to-wit:


| DATE WHEN NOTICE WAS SERVED | NAME OF PERSON | OWNER AGENT OR GUARDIAN | FRACTIONAL PART | Sec. | Twp. | Range | REMARKS |
|-----------------------------|----------------|-------------------------|-----------------|------|------|-------|---------|
|                             |                |                         |                 |      |      |       |         |

Final Order of Board of County Commissioners

WHEREUPON, on the 29th day of July, 1940, the following action thereon was had by said Board of County Commissioners, to-wit:

Upon due consideration, no legal objection having been offered against the establishment of said road, and believing the same to be of public utility, it is ORDERED: that the Viewers' Report of View and Report and Plat of Survey be adopted, and that said road be declared located and established as a public highway in accordance therewith; full record thereof to be made in the County Road Record, as the 42nd St. from Richmond Ave. to Troup Ave. & Troup Ave. from 42nd St. to Victory Highway. Road, and the Trustees of Wyandotte Township be notified to cause the same to be opened for public travel.

I CERTIFY, that the foregoing is a complete record of the location and establishment of said 42nd St. from Richmond Ave. to Troup Ave. & Troup Ave. from 42nd St. to Victory Highway Road, as required by law to be made, and that the above is a complete record of the proceedings had in establishing the above named road.

  
 County Clerk.

I, Chilton W. McLaughlin, Jr., County Surveyor of Wyandotte County, Kansas, hereby certify that I notified the Township Trustee of Wyandotte Township of the action of the Board of County Commissioners in accepting the 42nd St. from Richmond etc., Road and have notified him this 29th day of July, 1940, to open same as provided by law.

  
 County Surveyor.

# ROAD RECORD,

95983 Crane & Company, Topeka

WEBSTER AVENUE  
(Orup Terrace Subdivision) Road.

BE IT REMEMBERED, That on the 25th day of June 1940, a road petition signed by Helen C. Orup and others, was presented to the Board of County Commissioners of Wyandotte County, Kansas, praying for the Location of a certain road, said petition being as follows:

To the Honorable Board of County Commissioners of Wyandotte County, Kansas.

The undersigned householders of said county, and residing in the vicinity of the road described below, respectfully petition your honorable body to cause a view to be had for the Location of a road in said county, as follows:

Beginning at Webster Avenue as platted in Orup Subdivision in the Northeast 1/4 of Section 35-10-24, Wyandotte County, Kansas.

and terminating at

| Names           | Names              | Names |
|-----------------|--------------------|-------|
| H. F. Becker    | V. J. Bradford     |       |
| W. W. Armstrong | C. G. Hewitt       |       |
| Lloyd Richmond  | William Beggs      |       |
| John W. Nye     | Carl B. Orup       |       |
| George J. Sayre | M. A. Griffin      |       |
| Ella Hall       | Charles W. Perkins |       |

State of Kansas, Wyandotte County, ss.

I, the undersigned, a resident householder of said County and State, of lawful age, do solemnly swear that each and every one of the petitioners whose names are subscribed to the above petition is a resident householder of this county, residing in the vicinity of the road proposed to be viewed, and that said names were each written by the hand of or at the request of said petitioners. So help me God.

Helen C. Orup Petitioner

Subscribed and sworn to before me this 25th day of June 1940

Howard H. Thorn  
By: G. Conlin, Deputy County Clerk.

### BOND.

WHEREAS, Helen C. Orup, as principal petitioner, and others herewith make application to the Board of County Commissioners of said county for a view of a road proposed to be located as herein described.

Now, therefore, we, the undersigned, do bind ourselves firmly, and by these presents promise to pay to the State of Kansas, for the use of said county, the amount of all costs and expenses accruing in case the proceedings had in pursuance of said petition shall not be finally confirmed and established.

Witness our hands this 25th day of June 1940

Helen C. Orup

C. T. Sweany

Petition

Names of Petitioners

Bond

# WYANDOTTE COUNTY, KANSAS

Approval of  
Bond

WHEREUPON, said bond was approved by the Board, and it appearing to the satisfaction of the Board, that the law had been substantially complied with, it was ordered, that Frank M. Holcomb, Walter Price

Frank R. Brown and Chilton W. McLaughlin, Jr.

be appointed viewers of the proposed road, and that they meet in conjunction with the County Surveyor, at the place of beginning designated in the petition, on the 26th day of July 1940 and proceed to view and lay out said road, according to law, giving to all parties a hearing, and make due report of their proceedings to the County Board.

Afterwards, To-wit: On the \_\_\_\_\_ day of \_\_\_\_\_ 19\_\_\_\_\_

\_\_\_\_\_, County Clerk, presented to said Board his certificate, under seal, setting forth that pursuant to law he had caused public notice of said road to be published in \_\_\_\_\_, (a weekly paper, published in Kansas City, \_\_\_\_\_, Kansas,) \_\_\_\_\_

THIS SPACE FOR PUBLICATION NOTICE.

**ROAD NOTICE**  
STATE OF KANSAS  
Wyandotte County, Kan.  
TO WHOM IT MAY CONCERN:  
TAKE NOTICE That a legal petition signed by Helen C. Orup and other householders of Quindary Township, in said County, has been presented to the Board of County Commissioners, praying for the Location of a road, as follows, viz:  
Beginning at Webster Avenue as platted in Orup Subdivision in the Northeast Quarter of Section 35, Township 19, Range 24, Wyandotte County, Kansas.  
And that said Board has appointed Frank M. Holcomb, Walter Price, Frank R. Brown, Comms. and Chilton W. McLaughlin, Jr. Viewers, who will meet at the point of beginning of said road, as petitioned for on the 26th day of July, 1940, and proceed to view said road, as the law directs, at which time and place all persons interested may attend and have a hearing. In case said viewers fail to meet on the day designated, they may meet on the following day, as provided by law, without further notice.  
WITNESS my hand and the official seal of said County, this 2nd day of July, 1940.  
HOWARD H. THORN,  
County Clerk.  
(SEAL)  
By G. CONLIN, Deputy.  
(First Published July 2, 1940)  
K.C.N.--21--7-12-40

for two consecutive weeks and that said notice was so published in said newspaper, on the 5th day of July 1940,

the 12th day of July 1940, and the \_\_\_\_\_ day of \_\_\_\_\_ 19\_\_\_\_\_

and had also caused similar notice to be posted to public view upon the bulletin board in his office from July 5th, 1940 to

July 12th, 1940, and similar

notices to be posted in the following places, to-wit: from \_\_\_\_\_

July 5th 1940, to July 26th 1940,

at the point of beginning \_\_\_\_\_ and from

July 5th 19\_\_\_\_\_, to July 26th 1940,

at the end \_\_\_\_\_ and has caused

record of same to be made in the County Commissioner's Journal, Vol. "Y" Page 92

ALSO, upon the 26th day of July 1940, Chilton W. McLaughlin Jr.,

County Surveyor presented to said Board his report of said proposed road, with plat and field notes, in words and figures as follows, to-wit:

Pursuant to the order of the Board, I met with Frank M. Holcomb, Walter Price and Frank R. Brown viewers, at the place designated, and

under the direction of said viewers, proceeded to survey said road as petitioned for, conspicuously marking same throughout, and noting the courses and distances, and I do hereby certify that the following is a correct return of the survey of said road and plat of same, to-wit:

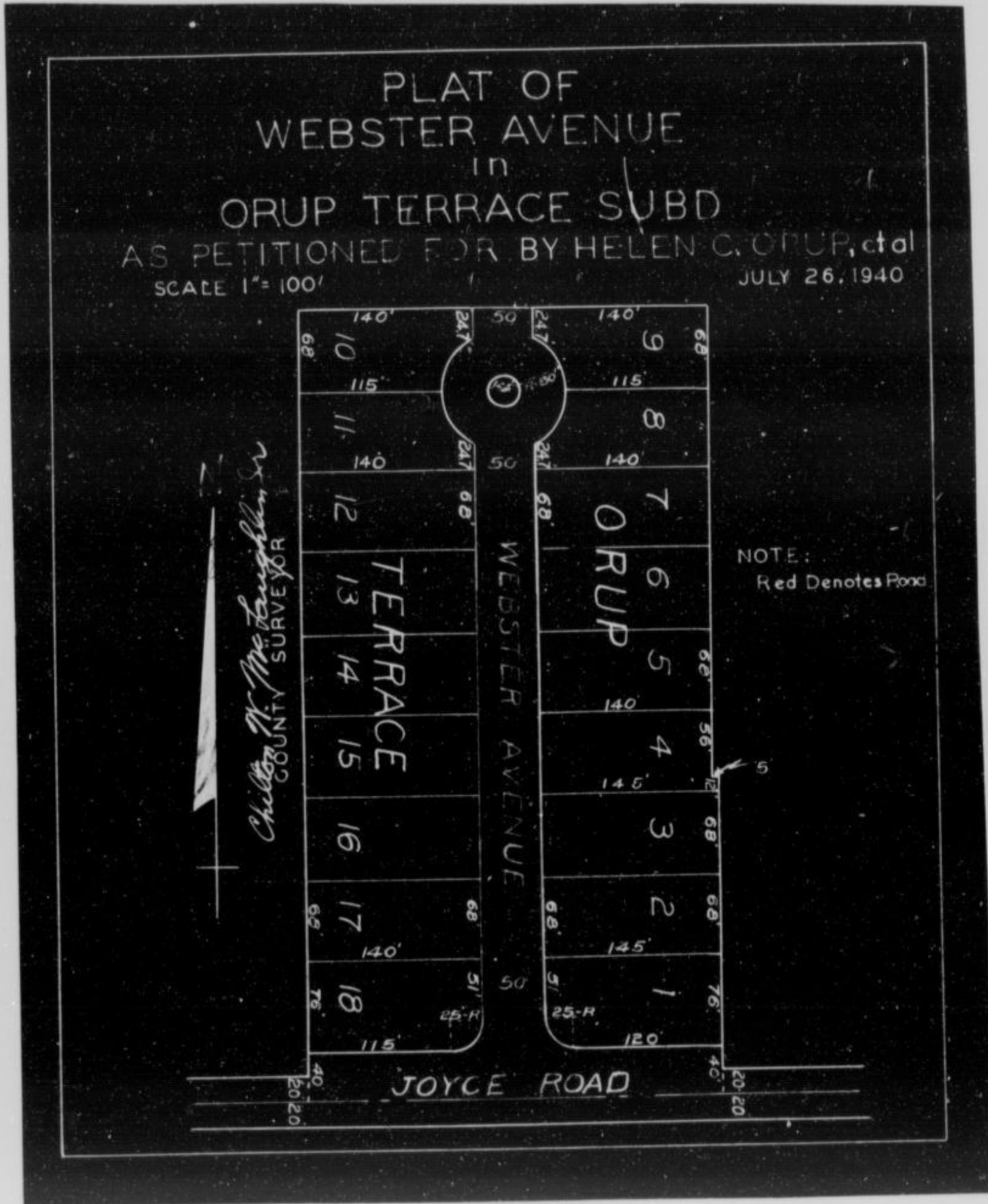
"Beginning at Webster Avenue as platted in Orup Subdivision in the Northeast 1/4 of Section 35-10-24, Wyandotte County, Kansas.

Surveyor's  
Report



# ROAD RECORD,

WEBSTER AVENUE (Orup Terrace Subdivision)



County Survey-  
or's Plat and  
Field Notes

Viewer's Report  
of View and  
Survey

ALSO, upon said 26th day of July 19 40, said  
Frank M. Holcomb, Walter Price and Frank R. Brown  
Viewers, presented to said County Board their several reports, as follows, to-wit:

"Pursuant to Commissioners' Notice, we met at the point of beginning in Quindaro  
Township, on the 26th day of July 19 40, and taking to our assistance

as chain carriers, and as marker, proceeded to view the route of  
the road petitioned for, which was surveyed under our direction by Chilton W. McLaughlin, Jr.  
County Surveyor, the field notes and plat of which survey are hereto attached and form part of this report, and after careful  
deliberation we are of the opinion that said road is practicable, and of public utility, and recommend that it be granted, as  
located and surveyed, and that it be established and opened "Fifty feet wide."

Frank M. Holcomb  
Walter Price  
Frank R. Brown

Viewers

# WYANDOTTE COUNTY, KANSAS

Viewers' Report  
of Damages  
Claimed and  
Awarded

And further report that the following is a complete list of the names of all persons (Owners, Agents or Guardians) who filed claims with us for damages or compensation, (which said claims are herewith submitted,) by reason of the location and establishment of said proposed road and the amount awarded to each, by us, to-wit:

| NAMES   | OWNER, AGENT OR GUARDIAN | FRACTIONAL PART | Sec. | Twp. | R'nge | Acres Appropriated | Am't Claimed | Am't Awarded by Viewers | Commissioners Revision |
|---|--------------------------|-----------------|------|------|-------|--------------------|--------------|-------------------------|------------------------|
| NO DAMAGES CLAIMED-NO DAMAGES ALLOWED<br>(Land dedicated in the plat of Orup Terrace) |                          |                 |      |      |       |                    |              |                         |                        |

Petitioner's  
Affidavit of  
Service of  
Notice

ALSO, upon said.....day of.....19....., there was presented to said County Board, the affidavit of.....one of the petitioners aforesaid, setting forth that due notice of the.....of said proposed road, together with date of meeting of the Viewers, as per published notice of County Clerk, had been served upon each of the persons noted below, who, as Owners, Agents, or Guardians were all the persons through whose premises said road is proposed to be located, to-wit:


| DATE WHEN NOTICE WAS SERVED     | NAME OF PERSON | OWNER AGENT OR GUARDIAN | FRACTIONAL PART | Sec. | Twp. | Range | REMARKS |
|---------------------------------|----------------|-------------------------|-----------------|------|------|-------|---------|
| (This table is currently empty) |                |                         |                 |      |      |       |         |

Final Order of  
Board of County  
Commissioners

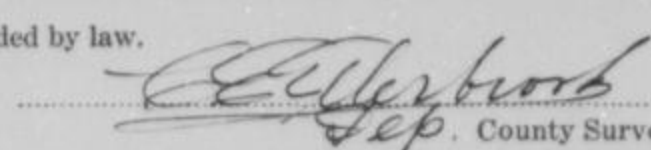
WHEREUPON, on the 29th day of July, 1940, the following action thereon was had by said Board of County Commissioners, to-wit:

Upon due consideration, no legal objection having been offered against the establishment of said road, and believing the same to be of public utility, it is ORDERED: that the Viewers' Report of View and Report and Plat of Survey be adopted, and that said road be declared located and established as a public highway in accordance therewith; full record thereof to be made in the County Road Record, as the WEBSTER AVE. (Orup Terrace Subdivision) Road, and the Trustees of Quindaro Township be notified to cause the same to be opened for public travel.

I CERTIFY, that the foregoing is a complete record of the location and establishment of said.....  
WEBSTER AVENUE.....Road, as required by law to be made, and that the above is a complete record of the proceedings had in establishing the above named road.

  
 County Clerk.

I, Chilton W. McLaughlin, Jr., County Surveyor of Wyandotte County, Kansas, hereby certify that I notified the Township Trustee of Quindaro Township of the action of the Board of County Commissioners in accepting the WEBSTER AVENUE Road and have notified him this 26th day of July, 1940, to open same as provided by law.

  
 County Surveyor.

# ROAD RECORD,

95963 Crane & Company, Topeka

TROUP AVE. (STUDT'S JUNCTION SUB) Road.

BE IT REMEMBERED, That on the 24th day of June 1940, a road petition signed by Mrs. Amelia M. Studt and others, was presented to the Board of County Commissioners of Wyandotte County, Kansas, praying for the Location of a certain road, said petition being as follows:

To the Honorable Board of County Commissioners of Wyandotte County, Kansas.

The undersigned householders of said county, and residing in the vicinity of the road described below, respectfully petition your honorable body to cause a view to be had for the Location of a road in said county, as follows:

Beginning at "Old #40 Highway and extending east to the east line of the Amelia Studt property and known as Troup Avenue in Wyandotte Township located in Studt's Junction Sub."

and terminating at

| Names          | Names            | Names |
|----------------|------------------|-------|
| H. H. Osborn   | Peter G. Gripkey |       |
| R. J. Frazier  | Chas. Lorfing    |       |
| W. E. Ropp     | Jno. Felter      |       |
| John A. Seeman | Henry McCord     |       |
| Mary Kelly     | A.W. Mount       |       |
| An Halverhout  | M. G. Cooper     |       |

State of Kansas, Wyandotte County, ss.

I, the undersigned, a resident householder of said County and State, of lawful age, do solemnly swear that each and every one of the petitioners whose names are subscribed to the above petition is a resident householder of this county, residing in the vicinity of the road proposed to be viewed, and that said names were each written by the hand of or at the request of said petitioners. So help me God.

Mrs. Amelia M. Studt Petitioner

Subscribed and sworn to before me this 24th day of June 1940

Howard H. Thorn  
By: G. Conlin, Deputy County Clerk.

### BOND.

WHEREAS, Mrs. Amelia M. Studt, as principal petitioner, and others herewith make application to the Board of County Commissioners of said county for a view of a road proposed to be located as herein described.

Now, therefore, we, the undersigned, do bind ourselves firmly, and by these presents promise to pay to the State of Kansas, for the use of said county, the amount of all costs and expenses accruing in case the proceedings had in pursuance of said petition shall not be finally confirmed and established.

Witness our hands this 24th day of June 1940

Mrs. Amelia M. Studt

Petition

Names of Petitioners

Bond

# WYANDOTTE COUNTY, KANSAS

Approval of Bond

WHEREUPON, said bond was approved by the Board, and it appearing to the satisfaction of the Board, that the law had been substantially complied with, it was ordered, that..... Frank M. Holcomb,

..... Walter Price ..... and ..... Frank R. Brown .....

be appointed viewers of the proposed road, and that they meet in conjunction with the County Surveyor, at the place of beginning designated in the petition, on the..... 9th ..... day of..... August ..... 1940 and proceed to view and lay out said road, according to law, giving to all parties a hearing, and make due report of their proceedings to the County Board.

Afterwards, To-wit: On the..... day of..... 19.....

....., County Clerk, presented to said Board his certificate, under seal, setting forth that pursuant to law he had caused public notice of said road to be published in The Kansas City News ..... (a weekly paper, published in..... Kansas City,....., Kansas,)

for two consecutive weeks and that said notice was so published in said newspaper, on the..... 19th ..... day of..... July ..... 1940 ....., the..... 26th ..... day of..... July ..... 1940 ....., and the..... day of..... 19....., and had also caused similar notice to be posted to public view upon the bulletin board in his office from..... July 19th ..... 1940 to..... July 26th, ..... 1940 ....., and similar notices to be posted in the following places, to-wit: from..... July 19th ..... 1940 ....., to..... August 9th, ..... 1940 ....., at..... the point of beginning..... and from..... July 19th ..... 1940 ....., to..... August 9th, ..... 1940 ....., at..... the end..... and has caused record of same to be made in the County Commissioner's Journal, Vol..... "Y"..... Page..... 97 .....

THIS SPACE FOR PUBLICATION NOTICE.

**ROAD NOTICE**  
STATE OF KANSAS,  
ss.  
Wyandotte County  
TO WHOM IT MAY CONCERN:  
TAKE NOTICE That a legal petition signed by Mrs. Amelia M. Studt, et al, and other householders of Wyandotte Township, in said County, has been presented to the Board of County Commissioners, praying for the Location of a road, as follows:  
viz:  
Beginning Old No. 40 Highway and extending East to the East line of the Amelia Studt property and known as Troup Ave. in Wyandotte Township located in Studt's Junction Sub.  
And that said Board has appointed Frank M. Holcomb, Walter Price, Frank R. Brown and Chilton W. McLaughlin, Jr., Viewers, who will meet at the point of beginning of said road, as petitioned for on the 9th day of August, 1940, and proceed to view said road, as the law directs, at which time and place all persons interested may attend and have a hearing. In case said viewers fail to meet on the day designated, they may meet on the following day, as provided by law, without further notice.  
WITNESS my hand and the official seal of said County, this 11th day of July, 1940.  
HOWARD H. THORN,  
County Clerk.  
By ALBERT D. SUTTON,  
Deputy.  
(SEAL)  
(First Published July 19, 1940)  
K.C.N.—21—7-26-40

Publication Notice

ALSO, upon the..... 9th ..... day of..... August ..... 1940, Chilton W. McLaughlin, Jr.

County Surveyor presented to said Board his report of said proposed road, with plat and field notes, in words and figures as follows, to-wit:

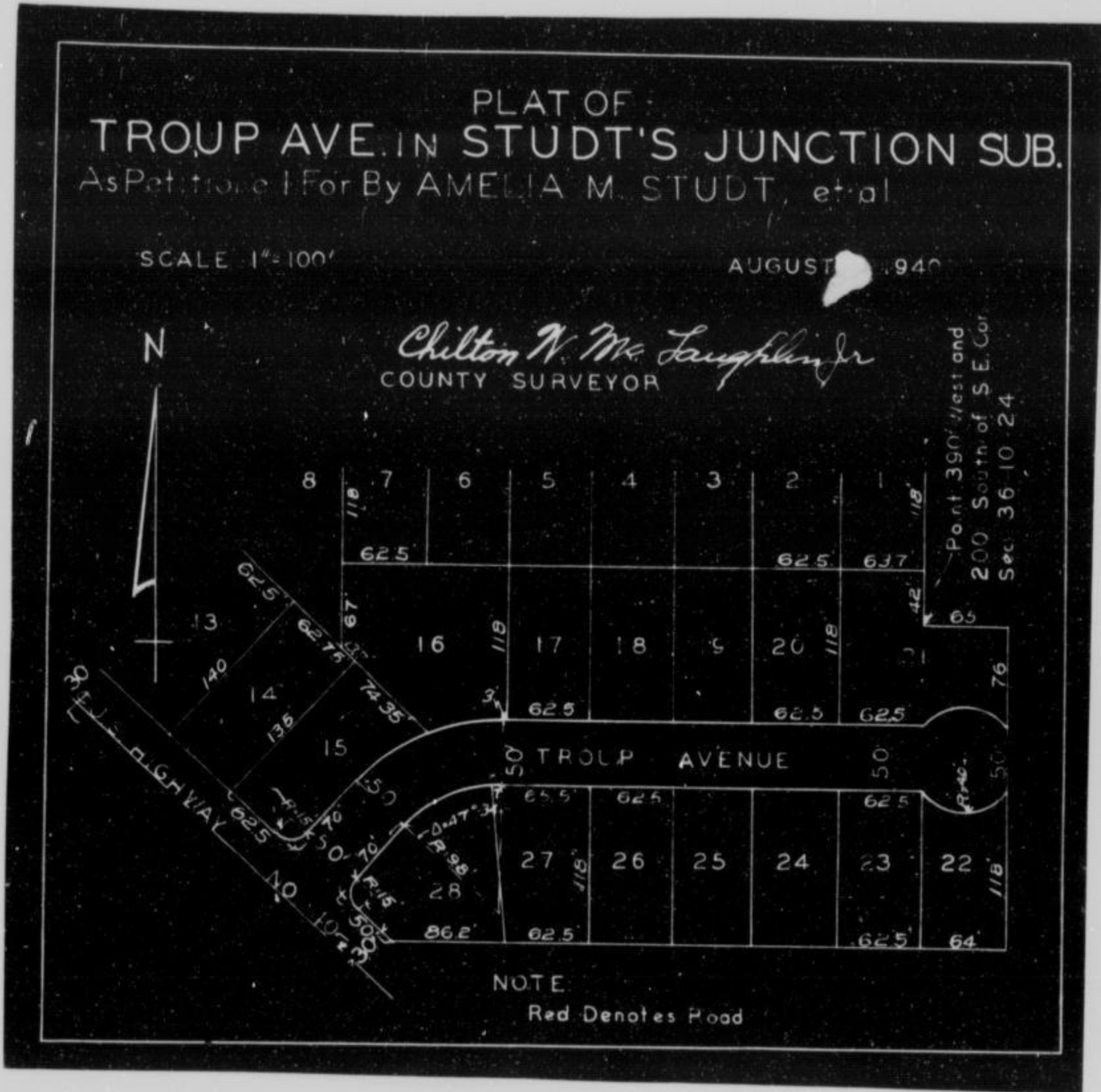
Pursuant to the order of the Board, I met with..... Frank M. Holcomb, Walter Price ..... and..... Frank R. Brown ..... viewers, at the place designated, and under the direction of said viewers, proceeded to survey said road as petitioned for, conspicuously marking same throughout, and noting the courses and distances, and I do hereby certify that the following is a correct return of the survey of said road and plat of same, to-wit:

"Troup Avenue as platted in Studt's Junction  
Subdivision in the Northwest fractional  
quarter of Section 6, Township 11 South,  
Range 25 East of the 6th P.M.

Surveyor's Report

# ROAD RECORD,

TROUP AVENUE (STUDT'S JUNCTION SUBDIVISION)



County Surveyor's Plat and Field Notes

Viewer's Report of View and Survey

ALSO, upon said \_\_\_\_\_ 9th \_\_\_\_\_ day of \_\_\_\_\_ August \_\_\_\_\_ 19 40., said  
 Frank M. Holcomb, Walter Price \_\_\_\_\_ and \_\_\_\_\_ Frank R. Brown \_\_\_\_\_  
 Viewers, presented to said County Board their several reports, as follows, to-wit:

"Pursuant to Commissioners' Notice, we met at the \_\_\_\_\_ point of beginning in \_\_\_\_\_ Wyandotte  
 Township, on the \_\_\_\_\_ 9th \_\_\_\_\_ day of \_\_\_\_\_ August \_\_\_\_\_ 19 40., and taking to our assistance  
 \_\_\_\_\_ and \_\_\_\_\_

as chain carriers, and \_\_\_\_\_ as marker, proceeded to view the route of  
 the road petitioned for, which was surveyed under our direction by \_\_\_\_\_ Chilton W. McLaughlin, Jr.,  
 County Surveyor, the field notes and plat of which survey are hereto attached and form part of this report, and after careful  
 deliberation we are of the opinion that said road is practicable, and of public utility, and recommend that it be granted, as  
 located and surveyed, and that it be established and opened. "Fifty" \_\_\_\_\_ feet wide."

\_\_\_\_\_  
 Frank M. Holcomb  
 \_\_\_\_\_  
 Walter Price  
 \_\_\_\_\_  
 Frank R. Brown  
 \_\_\_\_\_ Viewers

# WYANDOTTE COUNTY, KANSAS

Viewers' Report  
of Damages  
Claimed and  
Awarded

And further report that the following is a complete list of the names of all persons (Owners, Agents or Guardians) who filed claims with us for damages or compensation, (which said claims are herewith submitted,) by reason of the location and establishment of said proposed road and the amount awarded to each, by us, to-wit:

| NAMES   | OWNER, AGENT OR GUARDIAN | FRACTIONAL PART | Sec. | Twp. | R'ng | Acres Appropriated | Am't Claimed | Am't Awarded by Viewers | Commissioners Revision |
|---|--------------------------|-----------------|------|------|------|--------------------|--------------|-------------------------|------------------------|
| NO DAMAGES CLAIMED-NO DAMAGES ALLOWED<br>(Land donated in the plat of Studt's Junction Subdivision) |                          |                 |      |      |      |                    |              |                         |                        |

Petitioner's  
Affidavit of  
Service of  
Notice

ALSO, upon said..... day of..... 19....., there was presented to said County Board, the affidavit of..... one of the petitioners aforesaid, setting forth that due notice of the..... of said proposed road, together with date of meeting of the Viewers, as per published notice of County Clerk, had been served upon each of the persons noted below, who, as Owners, Agents, or Guardians were all the persons through whose premises said road is proposed to be located, to-wit:

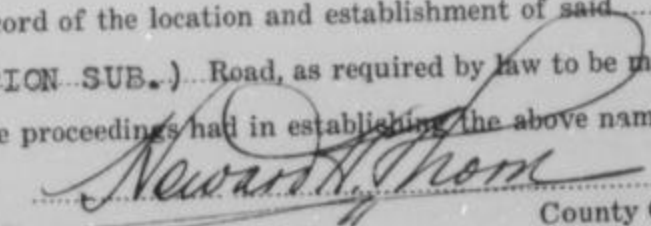
| DATE WHEN NOTICE WAS SERVED | NAME OF PERSON | OWNER AGENT OR GUARDIAN | FRACTIONAL PART | Sec. | Twp. | Range | REMARKS |
|-----------------------------|----------------|-------------------------|-----------------|------|------|-------|---------|
|                             |                |                         |                 |      |      |       |         |

Final Order of  
Board of County  
Commissioners

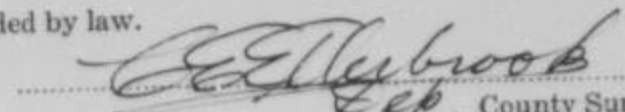
WHEREUPON, on the 15<sup>th</sup> day of August, 1940, the following action thereon was had by said Board of County Commissioners, to-wit:

Upon due consideration, no legal objection having been offered against the establishment of said road, and believing the same to be of public utility, it is ORDERED: that the Viewers' Report of View and Report and Plat of Survey be adopted, and that said road be declared located and established as a public highway in accordance therewith; full record thereof to be made in the County Road Record, as the TROUP AVE. (STUDT'S JUNCTION SUB.) Road, and the Trustees of Wyandotte Township be notified to cause the same to be opened for public travel.

I CERTIFY, that the foregoing is a complete record of the location and establishment of said TROUP AVENUE (STUDT'S JUNCTION SUB.) Road, as required by law to be made, and that the above is a complete record of the proceedings had in establishing the above named road.

  
 Newark H. Thom  
 County Clerk.

I, Chilton W. McLaughlin, Jr., County Surveyor of Wyandotte County, Kansas, hereby certify that I notified the Township Trustee of Wyandotte Township of the action of the Board of County Commissioners in accepting the Troup Avenue Road and have notified him this 9<sup>th</sup> day of August, 1940, to open same as provided by law.

  
 C. E. Lybrook  
 County Surveyor.

# ROAD RECORD,

62903 Crane & Company, Topeka

Jons Blvd., Mae St., Lee St., and Linville Avenue  
HARRY L. JONS (WASH. HGTS. SUB.) Road.

BE IT REMEMBERED, That on the 6th day of June 1940, a road petition signed by Harry L. Jons and others, was presented to the Board of County Commissioners of Wyandotte County, Kansas, praying for the location of a certain road, said petition being as follows:

To the Honorable Board of County Commissioners of Wyandotte County, Kansas.

The undersigned householders of said county, and residing in the vicinity of the road described below, respectfully petition your honorable body to cause a view to be had for the location of a road in said county, as follows:

Beginning at Jons Blvd., Mae St., Lee St., and Linville Ave., all as platted in Washington Heights Subdivision in the SW 1/4 of Sec. 28-10-24.

and terminating at

| Names         | Names          | Names          |
|---------------|----------------|----------------|
| Wesley Walker | Breta Anderson | Lorean C. Pike |
| Ruby Walker   | Dave Anderson  | Mary Edwards   |
| R. L. Bigham  | Mary Wahlin    | Althea Jones   |
| Jas. A. Myers | Frank Wahlin   |                |
| Dorothy Myers | J. J. Stotler  |                |
| Anna G. Myers | Jesse W. Pike  |                |

State of Kansas, Wyandotte County, ss.

I, the undersigned, a resident householder of said County and State, of lawful age, do solemnly swear that each and every one of the petitioners whose names are subscribed to the above petition is a resident householder of this county, residing in the vicinity of the road proposed to be viewed, and that said names were each written by the hand of or at the request of said petitioners. So help me God.

Harry L. Jons Petitioner

Subscribed and sworn to before me this 6th day of June 1940

HOWARD H. THORN  
By: A. D. Sutton-Deputy County Clerk.

### BOND.

WHEREAS, Harry Jons, as principal petitioner, and others herewith make application to the Board of County Commissioners of said county for a view of a road proposed to be located as herein described.

Now, therefore, we, the undersigned, do bind ourselves firmly, and by these presents promise to pay to the State of Kansas, for the use of said county, the amount of all costs and expenses accruing in case the proceedings had in pursuance of said petition shall not be finally confirmed and established.

Witness our hands this day of 19

Harry L. Jons

Petition

Names of Petitioners

Bond

# WYANDOTTE COUNTY, KANSAS

Approval of Bond

WHEREUPON, said bond was approved by the Board, and it appearing to the satisfaction of the Board, that the law had been substantially complied with, it was ordered, that Frank M. Holcomb,  
Walter Price and Frank R. Brown  
 be appointed viewers of the proposed road, and that they meet in conjunction with the County Surveyor, at the place of beginning designated in the petition, on the 13th day of Sept. 1940 and proceed to view and lay out said road, according to law, giving to all parties a hearing, and make due report of their proceedings to the County Board.

Afterwards, To-wit: On the \_\_\_\_\_ day of \_\_\_\_\_, 19\_\_\_\_, \_\_\_\_\_, County Clerk, presented to said Board his certificate, under seal, setting forth that pursuant to law he had caused public notice of said road to be published in The Kansas City News (a weekly paper, published in Kansas City, Kansas,) for two consecutive weeks and that said notice was so published in said newspaper, on the 23rd day of August, 1940, the 30th day of August, 1940, and the \_\_\_\_\_ day of \_\_\_\_\_, 19\_\_\_\_, and had also caused similar notice to be posted to public view upon the bulletin board in his office from August 23rd, 1940 to August 30th, 1940, and similar notices to be posted in the following places, to-wit: from August 23rd, 1940, to September 13, 1940, at the point of beginning \_\_\_\_\_ and from August 23rd, 19\_\_\_\_, to September 13, 1940, at the end \_\_\_\_\_ and has caused record of same to be made in the County Commissioner's Journal, Vol. "v" Page 105

Publication Notice

THIS SPACE FOR PUBLICATION NOTICE.

**ROAD NOTICE**  
 STATE OF KANSAS)  
 Wyandotte County, Kan.  
 TO WHOM IT MAY CONCERN:  
 TAKE NOTICE That a legal petition signed by Harry L. Jons and other co-sunders of Quindaro Township, in said County, has been presented to the Board of County Commissioners praying for the location of a road, as follows, viz:  
 Beginning at Jons Blvd., Mae St., Lee St., and Linville Ave., all as platted in Washington Heights Subdivision in the SW $\frac{1}{4}$  of Sec. 28-10-24.  
 And that said Board has appointed Frank M. Holcomb, Walter Price, Frank R. Brown and Chilton W. McLaughlin, Jr. viewers, who will meet at the point of beginning of said road, as petitioned for on the 13th day of September, 1940, and proceed to view said road, as the law directs, at which time and place all persons interested may attend and have a hearing. In case said viewers fail to meet on the day designated, they may meet on the following day, as provided by law, without further notice.  
 WITNESS my hand and the official seal of said County, this 19th day of August, 1940.  
 HOWARD H. THORN,  
 County Clerk.  
 By Albert D. Sutton  
 Deputy.  
 (First Published August 23, 1940)  
 KCN-2t-8-26-40

ALSO, upon the 13th day of Sept. 1940, \_\_\_\_\_ County Surveyor presented to said Board his report of said proposed road, with plat and field notes, in words and figures as follows, to-wit:

Pursuant to the order of the Board, I met with Frank M. Holcomb, Walter Price and Frank R. Brown viewers, at the place designated, and under the direction of said viewers, proceeded to survey said road as petitioned for, conspicuously marking same throughout, and noting the courses and distances, and I do hereby certify that the following is a correct return of the survey of said road and plat of same, to-wit:

Jons Blvd., Mae St., Lee St., and Linville Ave., all as platted in Washington Heights Subdivision in the SW $\frac{1}{4}$  of Section 28-10-24.

Surveyor's Report



ROAD RECORD


PLAT OF  
MAE ST, LEE ST, LINVILLE AVE., & JONS BLVD  
IN

WASHINGTON HEIGHTS SUBDIVISION

AS PETITIONED FOR BY HARRY L. JONS, et al  
SEPT. 13, 1940

SCALE - 1"=200'

*Chas. W. McLaughlin*  
COUNTY SURVEYOR





vey-  
nd  
ss

Viewer's Report  
of View and  
Survey

ALSO, upon said 13th day of September 1940, said  
Frank M. Holcomb, Walter Price and Frank R. Brown  
Viewers, presented to said County Board their several reports, as follows, to-wit:

"Pursuant to Commissioners' Notice, we met at the point of beginning in Quindaro  
Township, on the 13th day of September 1940, and taking to our assistance  
..... and .....

as chain carriers, and..... as marker, proceeded to view the route of  
the road petitioned for, which was surveyed under our direction by Chilton W. McLaughlin, Jr.  
County Surveyor, the field notes and plat of which survey are hereto attached and form part of this report, and after careful  
deliberation we are of the opinion that said road is practicable, and of public utility, and recommend that it be granted, as  
located and surveyed, and that it be established and opened 60 or 50 feet wide."

Frank M. Holcomb  
Walter Price  
Frank R. Brown } Viewers

# WYANDOTTE COUNTY, KANSAS

Viewers' Report of Damages Claimed and Awarded

And further report that the following is a complete list of the names of all persons (Owners, Agents or Guardians) who filed claims with us for damages or compensation, (which said claims are herewith submitted,) by reason of the location and establishment of said proposed road and the amount awarded to each, by us, to-wit:

| NAMES   | OWNER, AGENT OR GUARDIAN | FRACTIONAL PART | Sec. | Twp. | R'ng | Acres Appropriated | Am't Claimed | Am't Awarded by Viewers | Commissioners Revision |
|---|--------------------------|-----------------|------|------|------|--------------------|--------------|-------------------------|------------------------|
| NO DAMAGES CLAIMED--NO DAMAGES ALLOWED<br>(Land Donated in the plat of Washington Heights.) |                          |                 |      |      |      |                    |              |                         |                        |

Petitioner's Affidavit of Service of Notice

ALSO, upon said.....day of.....19....., there was presented to said County Board, the affidavit of.....one of the petitioners aforesaid, setting forth that due notice of the.....of said proposed road, together with date of meeting of the Viewers, as per published notice of County Clerk, had been served upon each of the persons noted below, who, as Owners, Agents, or Guardians were all the persons through whose premises said road is proposed to be located, to-wit:

| DATE WHEN NOTICE WAS SERVED | NAME OF PERSON | OWNER AGENT OR GUARDIAN | FRACTIONAL PART | Sec. | Twp. | Range | REMARKS |
|-----------------------------|----------------|-------------------------|-----------------|------|------|-------|---------|
|                             |                |                         |                 |      |      |       |         |

Final Order of Board of County Commissioners

WHEREUPON, on the.....13th.....day of.....September.....19.40., the following action thereon was had by said Board of County Commissioners, to-wit:

Upon due consideration, no legal objection having been offered against the establishment of said road, and believing the same to be of public utility, it is ORDERED: that the Viewers' Report of View and Report and Plat of Survey be adopted, and that said road be declared located and established as a public highway in accordance therewith; full record thereof to be made in the County Road Record, as the.....HARRY L. JONS (WASH. HGTS. SUB.).....Road, and the Trustees of.....Quindaro.....Township be notified to cause the same to be opened for public travel.

I CERTIFY, that the foregoing is a complete record of the location and establishment of said.....

.....HARRY L. JONS.....Road, as required by law to be made, and that the above is a complete record of the proceedings had in establishing the above named road.

*Neward W. Thom*  
County Clerk.

I,.....Chilton, W. McLaughlin, Jr.,.....County Surveyor of Wyandotte County, Kansas, hereby certify that I notified the Township Trustee of.....Quindaro.....Township of the action of the Board of County Commissioners in accepting the.....HARRY L. JONS.....Road and have notified him this.....16th.....day of.....September.....19.40., to open same as provided by law.

*C. E. Herboob*  
County Surveyor.

# ROAD RECORD,

95903 Crane & Company, Topeka

FAIRFAX ROAD -(Vacation of Part of same)  
L. Y. Keeton Road.

BE IT REMEMBERED, That on the 6th day of February 19 41, a road petition signed by L. Y. Keeton and others, was presented to the Board of County Commissioners of Wyandotte County, Kansas, praying for the Vacation of a certain road, said petition being as follows:

To the Honorable Board of County Commissioners of Wyandotte County, Kansas.

The undersigned householders of said county, and residing in the vicinity of the road described below, respectfully petition your honorable body to cause a view to be had for the Vacation of a road in said county, as follows:

Beginning at a point 675 feet north of the east and west center line of Section 27, T-10 S, R-25 E when measured along a line parallel with and 516 feet distant east at right angles from the north and south center line of said Section 27; thence north along a straight line parallel with and 516 feet distant east at right angles from the north and south center line of said Section 27, a distance of 1,153 feet more or less, to a point on the south line of the original Fairfax Drainage District right of way; Said road is now Forty (40) feet wide on each side of the above described center line.

and terminating at

| Names         | Names             | Names |
|---------------|-------------------|-------|
| L. Y. Kuton   | R. D. Smith       |       |
| E. Carol      | George Kleteca    |       |
| A. M. Willert | A. D. Todd        |       |
| Dan R. Fyfe   | T. E. Hughes      |       |
| Adolph Eisman | M. E. Hays        |       |
| Gleed Garrett | Raymond W. Rogers |       |

State of Kansas, Wyandotte County, ss.

I, the undersigned, a resident householder of said County and State, of lawful age, do solemnly swear that each and every one of the petitioners whose names are subscribed to the above petition is a resident householder of this county, residing in the vicinity of the road proposed to be viewed, and that said names were each written by the hand of or at the request of said petitioners. So help me God.

L. Y. Keeton Petitioner

Subscribed and sworn to before me this 6th day of February 19 41.

HOWARD H. THORN  
By: A. D. Sutton-Deputy County Clerk.

### BOND.

WHEREAS, as principal petitioner, and others herewith make application to the Board of County Commissioners of said county for a view of a road proposed to be as herein described.

Now, therefore, we, the undersigned, do bind ourselves firmly, and by these presents promise to pay to the State of Kansas, for the use of said county, the amount of all costs and expenses accruing in case the proceedings had in pursuance of said petition shall not be finally confirmed and established.

Witness our hands this day of 19

Adrian F. Lyson

L. Y. Keeton

Petition

Names of Petitioners

Bond

# WYANDOTTE COUNTY, KANSAS

Approval of Bond

WHEREUPON, said bond was approved by the Board, and it appearing to the satisfaction of the Board, that the law had been substantially complied with, it was ordered, that Frank M. Holcomb, Roy Wheat and Frank R. Brown be appointed viewers of the proposed road, and that they meet in conjunction with the County Surveyor, at the place of beginning designated in the petition, on the 28th day of February, 1941 and proceed to view and <sup>vacate</sup> ~~lay out~~ said road, according to law, giving to all parties a hearing, and make due report of their proceedings to the County Board.

Afterwards, To-wit: On the \_\_\_\_\_ day of \_\_\_\_\_, 19\_\_\_\_, \_\_\_\_\_, County Clerk, presented to said Board his certificate, under seal, setting forth that pursuant to law he had caused public notice of said road to be published in The Kansas City News (a weekly paper, published in Kansas City, Kansas,) for two consecutive weeks and that said notice was so published in said newspaper, on the 7th day of February, 1941, the 14th day of February, 1941, and the \_\_\_\_\_ day of \_\_\_\_\_, 19\_\_\_\_, and had also caused similar notice to be posted to public view upon the bulletin board in his office from February 7th, 1941 to February 14th, 1941, and similar notices to be posted in the following places, to-wit: from February 7th, 1941, to February 28th, 1941, at the poing of beginning and from February 7th, 1941, to February 28th, 1941, at the end and has caused record of same to be made in the County Commissioner's Journal, Vol. "Y" Page 187.

Publication Notice

STATE OF KANSAS,  
Wyandotte County, Kan.  
TO WHOM IT MAY CONCERN: NOTICE.  
TAKE NOTICE That a legal petition signed by L. Y. Keeton and other householders of Quindaro Township, in said County, has been presented to the Board of County Commissioners praying for the vacation of a road as follows, viz:  
Beginning at a point 675 feet North of the East and West center line of Section 27, T-10-S, R-25-E, when measured along a line parallel with and 516 feet distant east at right angles from the North and South center line of said Section 27; thence North along a straight line parallel with and 516 feet distant East at right angles from the North and South center line of said Section 27, a distance of 1,153 feet more or less, to a point on the South line of the original Fairfax Drainage District right-of-way; said road is now forty (40) feet wide on each side of the above described center line.  
And that said Board has appointed Frank M. Holcomb, Roy Wheat, Frank R. Brown and Chilton W. McLaughlin, Jr. Viewers, who will meet at the point of beginning of said road, as petitioned for, on the 28th day of February, 1941, and proceed to view said road, as the law directs, at which time and place all persons interested may attend and have a hearing. In case said viewers fail to meet on the day designated, they may meet on the following day, as provided by law, without further notice.  
WITNESS my hand and the official seal of said County, this 6th day of February, 1941.  
HOWARD H. THORN,  
County Clerk.  
By ALBERT D. SUTTON,  
Deputy.  
(SEAL)  
(First Published February 7, 1941)  
K.C.N.—21—2-14-41

ALSO, upon the \_\_\_\_\_ day of February, 1941,

County Surveyor presented to said Board his report of said proposed road, with plat and field notes, in words and figures as follows, to-wit:

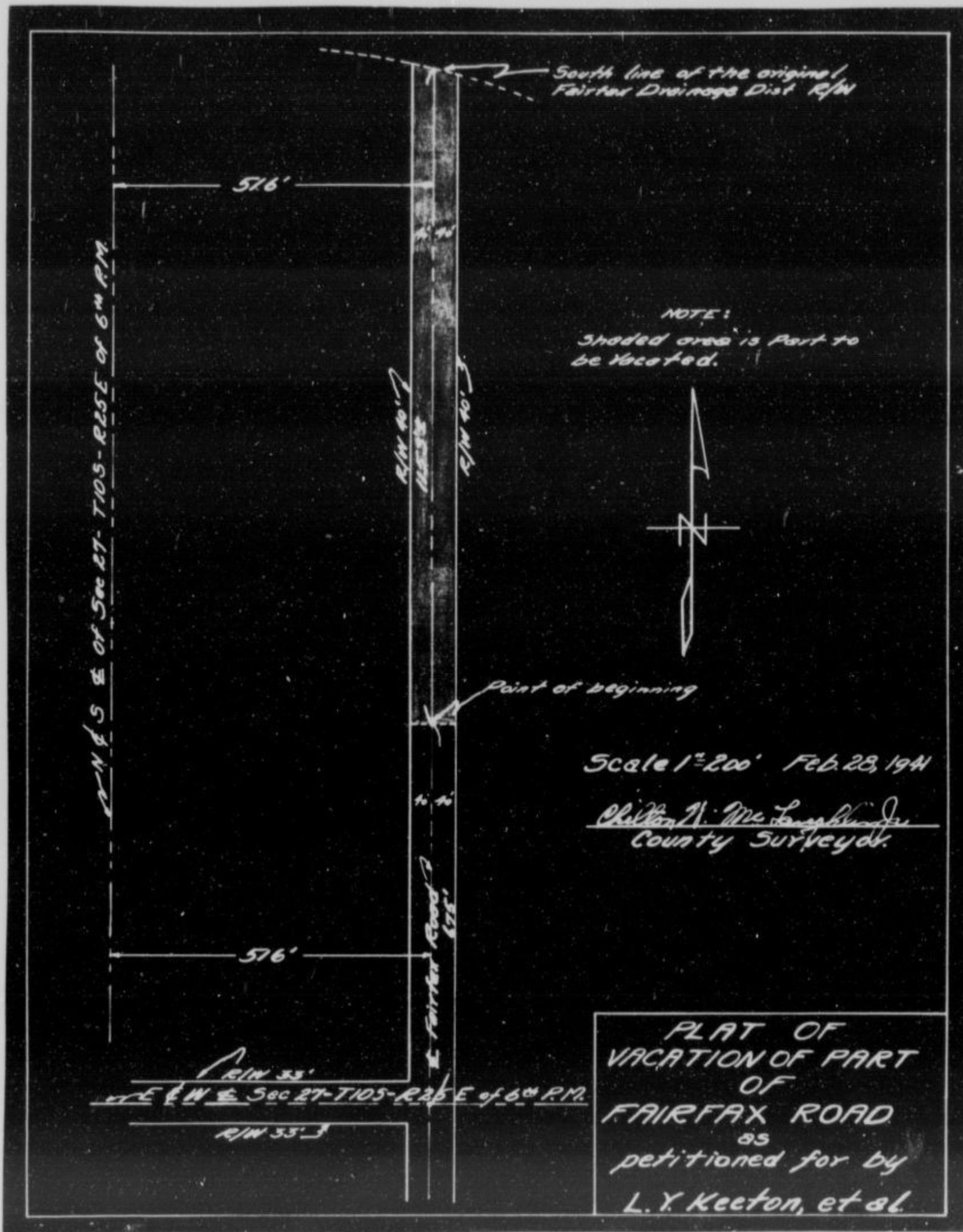
Pursuant to the order of the Board, I met with Frank M. Holcomb, Roy Wheat and Frank R. Brown viewers, at the place designated, and under the direction of said viewers, proceeded to survey said road as petitioned for, conspicuously marking same throughout, and noting the courses and distances, and I do hereby certify that the following is a correct return of the survey of said road and plat of same, to-wit:

"Beginning at a point 675 feet North of the east and west center line of Section 27, T-10-S, R-25-E when measured along a line parallel with and 516 feet distant east at right angles from the north and south center line of said Section 27; thence north along a straight line parallel with and 516 feet distant east at right angles from the north and south center line of said Section 27, a distance of 1,153 feet more or less, to a point on the south line of the original Fairfax Drainage District right of way; Said road is now Forty (40) feet wide on each side of the above described center line.

Surveyor's Report

# ROAD RECORD,

(Vacation of part of)  
 FAIRFAX ROAD - - - - L. Y. Keeton



County Surveyor's Plat and Field Notes

Viewer's Report of View and Survey

ALSO, upon said 28th day of February 19 41, said Frank M. Holcomb, Roy Wheat and Frank R. Brown Viewers, presented to said County Board their several reports, as follows, to-wit:

"Pursuant to Commissioners' Notice, we met at the point of beginning in Quindaro Township, on the 28th day of February 19 41, and taking to our assistance and as chain carriers, and as marker, proceeded to view the route of the road petitioned for, which was surveyed under our direction by Chilton W. McLaughlin Jr., County Surveyor, the field notes and plat of which survey are hereto attached and form part of this report, and after careful deliberation we are of the opinion that said road is practicable, and of public utility, and recommend that it be vacated, as herein stated surveyed, and that it be established and vacated 40 feet on the center line thereof.

FRANK M. HOLCOMB  
 ROY WHEAT  
 FRANK R. BROWN

Viewers

# WYANDOTTE COUNTY, KANSAS

Viewers' Report of Damages Claimed and Awarded

And further report that the following is a complete list of the names of all persons (Owners, Agents or Guardians) who filed claims with us for damages or compensation, (which said claims are herewith submitted,) by reason of the location and establishment of said proposed road and the amount awarded to each, by us, to-wit:

| NAMES                                  | OWNER, AGENT OR GUARDIAN | FRACTIONAL PART | Sec. | Twp. | R'ng | Acres Appropriated | Am't Claimed | Am't Awarded by Viewers | Commissioners Revision |
|--|--------------------------|-----------------|------|------|------|--------------------|--------------|-------------------------|------------------------|
| NO DAMAGES CLAIMED--NO DAMAGES ALLOWED |                          |                 |      |      |      |                    |              |                         |                        |

Petitioner's Affidavit of Service of Notice

ALSO, upon said.....day of.....19....., there was presented to said County Board, the affidavit of.....one of the petitioners aforesaid, setting forth that due notice of the.....of said proposed road, together with date of meeting of the Viewers, as per published notice of County Clerk, had been served upon each of the persons noted below, who, as Owners, Agents, or Guardians were all the persons through whose premises said road is proposed to be located, to-wit:

| DATE WHEN NOTICE WAS SERVED | NAME OF PERSON | OWNER AGENT OR GUARDIAN | FRACTIONAL PART | Sec. | Twp. | Range | REMARKS |
|-----------------------------|----------------|-------------------------|-----------------|------|------|-------|---------|
|                             |                |                         |                 |      |      |       |         |


Final Order of Board of County Commissioners

WHEREUPON, on the...28th...day of...February...19.41... the following action thereon was had by said Board of County Commissioners, to-wit:

Upon due consideration, no legal objection having been offered against the <sup>Vacation</sup> establishment of said road, and believing the same <sup>is</sup> to be of public utility, it is ORDERED: that the Viewers' Report of View and Report and Plat of Survey be adopted, and that said road be declared <sup>Vacated</sup> located and established as a public highway in accordance therewith; full record thereof to be made in the County Road Record, as the...Vacation of part of "FAIRFAX" Road, and the Trustees of...Quindaro Township...Township be notified to cause the same to be <sup>closed</sup> opened for public travel.

I CERTIFY, that the foregoing is a complete record of the <sup>vacation of part of</sup> location and establishment of said...FAIRFAX...Road, as required by law to be made, and that the above is a complete record of the proceedings had in establishing the above named road.

*Newart N. Horn*  
County Clerk.



I, Chilton W. McLaughlin, Jr., County Surveyor of Wyandotte County, Kansas, hereby certify that I notified the Township Trustee of...Quindaro...Township of the action of the Board of County Commissioners in accepting the...Vacation of part of...FAIRFAX...Road and have notified him this...3rd...day of...March...19.41... to <sup>close</sup> open same as provided by law.

*C. E. Herbrook*  
County Surveyor.

# ROAD RECORD,

95903 Crane & Company, Topeka

*42nd Street (Willow Lane Acres)*  
SPUEHLER CAROLINE (MRS.) Road.

BE IT REMEMBERED, That on the..... day of..... 19....., a road petition signed by..... Caroline Spuehler..... and..... others, was presented to the Board of County Commissioners of Wyandotte County, Kansas, praying for the..... Location..... of a certain road, said petition being as follows:

To the Honorable Board of County Commissioners of Wyandotte County, Kansas.

The undersigned householders of said county, and residing in the vicinity of the road described below, respectfully petition your honorable body to cause a view to be had for the..... Location..... of a road in said county, as follows:

Beginning at..... the Northeast corner of Lot No.9 Willow Lane Acres,.....  
..... thence South along 42nd St. as shown in the plat of.....  
..... Willow Lane Acres & continuing South to the South.....  
..... line of the property owned by Mrs. Caroline Spuehler......  
..... (Said Road to be approximate 800 feet in length)......

and terminating at.....

| Names                    | Names                   | Names               |
|--------------------------|-------------------------|---------------------|
| <u>Caroline Spuehler</u> | <u>E.M. Cost</u>        | <u>P. F. Lewis</u>  |
| <u>A. J. Rohrbach</u>    | <u>Ernest Sixta</u>     | <u>J. D. Rollen</u> |
| <u>O. J. Ochs</u>        | <u>John H McKain</u>    | <u>O.E. Eberg</u>   |
| <u>C. W. Sayers</u>      | <u>F. E. Baldeck</u>    | <u>Oscar Mann</u>   |
| <u>Wm. J. Leipold</u>    | <u>Alex V. Anderson</u> |                     |

State of Kansas, Wyandotte County, ss.

I, the undersigned, a resident householder of said County and State, of lawful age, do solemnly swear that each and every one of the petitioners whose names are subscribed to the above petition is a resident householder of this county, residing in the vicinity of the road proposed to be viewed, and that said names were each written by the hand of or at the request of said petitioners. So help me God.

..... Caroline Spuehler..... Petitioner

Subscribed and sworn to before me this..... day of..... 19.....

HOWARD H. THORN  
By: A. D. SUTTON, Dep. Co. Clk. County Clerk.

### BOND.

WHEREAS,....., as principal petitioner, and others herewith make application to the Board of County Commissioners of said county for a view of a road proposed to be..... as herein described.

Now, therefore, we, the undersigned, do bind ourselves firmly, and by these presents promise to pay to the State of Kansas, for the use of said county, the amount of all costs and expenses accruing in case the proceedings had in pursuance of said petition shall not be finally confirmed and established.

Witness our hands this..... day of..... 19.....

MRS. CAROLINE SPUEHLER

MRS. LOUISE GABLE

Petition

Names of Petitioners

Bond



# WYANDOTTE COUNTY, KANSAS

Approval of Bond

WHEREUPON, said bond was approved by the Board, and it appearing to the satisfaction of the Board, that the law had been substantially complied with, it was ordered, that **Frank M. Holcomb,**

**Roy Wheat** and **Frank R. Brown** be appointed viewers of the proposed road, and that they meet in conjunction with the County Surveyor, at the place of beginning designated in the petition, on the **4th** day of **April**, 19**41** and proceed to view and lay out said road, according to law, giving to all parties a hearing, and make due report of their proceedings to the County Board.

Afterwards, To-wit: On the \_\_\_\_\_ day of \_\_\_\_\_, 19\_\_\_\_, \_\_\_\_\_, County Clerk, presented to said Board his certificate, under seal, setting forth that pursuant to law he had caused public notice of said road to be published in **The Kansas City News**, (a weekly paper, published in **Kansas City,** Kansas,)

Publication Notice

THIS SPACE FOR PUBLICATION NOTICE.

**ROAD NOTICE**

STATE OF KANSAS  
Wyandotte County

TO WHOM IT MAY CONCERN:  
TAKE NOTICE That a legal petition signed by Caroline Spuehler and other householders of Wyandotte Township, in said County has been presented to the Board of County Commissioners, praying for the location of a road, as follows, viz:

Beginning at the Northeast corner of Lot No. 9 in Willow Lane Acres. Thence South along 42nd Street as shown in the plat of Willow Lane Acres and continuing South to the South line of the property owned by Mrs. Caroline Spuehler. (Said road to be approximately 800 feet in length.)

And that said Board has appointed **Frank M. Holcomb, Roy Wheat, Frank R. Brown and Chilton W. McLaughlin, Jr.** Viewers, who will meet at the point of beginning of said road, as petitioned for on the 4th day of **April**, 19**41**, and proceed to view said road, as the law directs, at which time and place all persons interested may attend and have a hearing. In case said viewers fail to meet on the day designated, they may meet on the following day, as provided by law, without further notice.

WITNESS my hand and the official seal of said County, this 13th day of **March**, 19**41**.

**HOWARD H. THORN,**  
County Clerk.  
By **ALBERT D. SUTTON,** Deputy.  
(First Published March 14, 1941)  
K.C.N.—21.—3-21-41

for two consecutive weeks and that said notice was so published in said newspaper, on the **14th** day of **March**, 19**41**, the **21st** day of **March**, 19**41**, and the \_\_\_\_\_ day of \_\_\_\_\_, 19\_\_\_\_, and had also caused similar notice to be posted to public view upon the bulletin board in his office from **March 14th**, 19**41** to **March 21st**, 19**41**, and similar notices to be posted in the following places, to-wit: from **March 14th**, 19**41**, to **April 4th**, 19**41**, at the point of beginning \_\_\_\_\_ and from **March 14th**, 19**41**, to **April 4th**, 19**41**, at the end \_\_\_\_\_ and has caused record of same to be made in the County Commissioner's Journal, Vol. "Y" Page **199**.

ALSO, upon the **4th** day of **April**, 19**41**, **Chilton W. McLaughlin Jr.** County Surveyor presented to said Board his report of said proposed road, with plat and field notes, in words and figures as follows, to-wit:

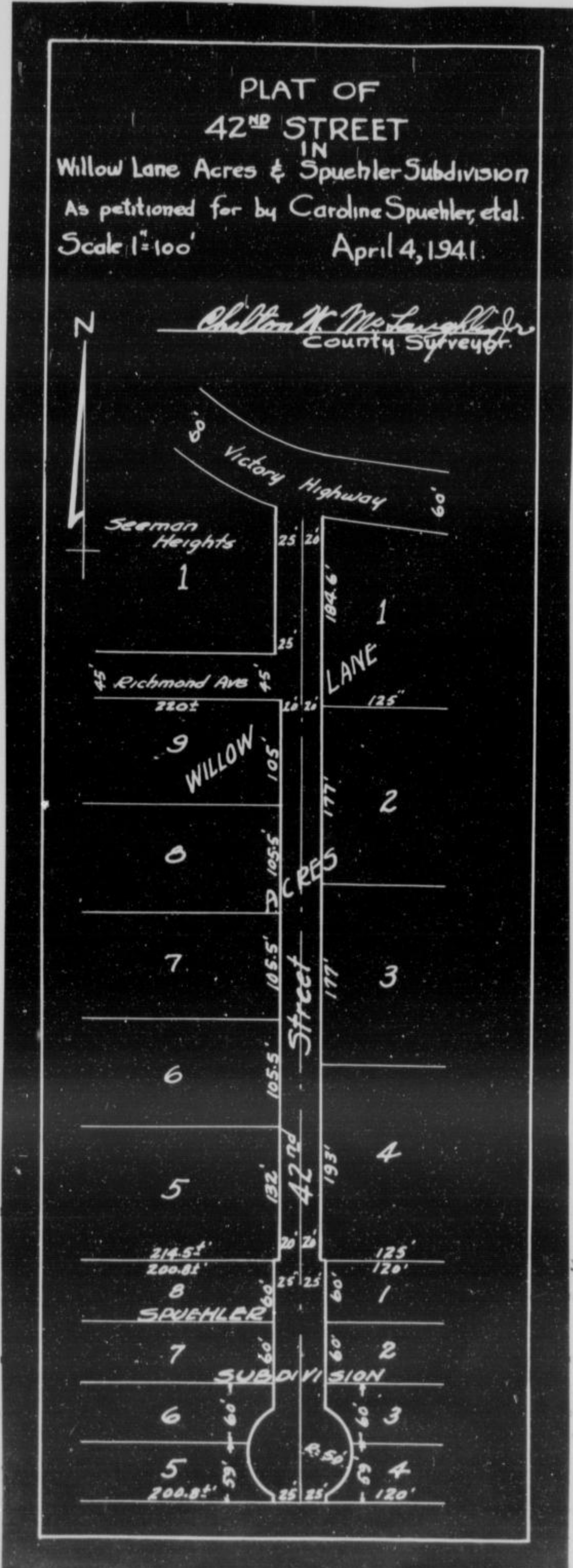
Pursuant to the order of the Board, I met with **Frank M. Holcomb, Roy Wheat** and **Frank R. Brown** viewers, at the place designated, and under the direction of said viewers, proceeded to survey said road as petitioned for, conspicuously marking same throughout, and noting the courses and distances, and I do hereby certify that the following is a correct return of the survey of said road and plat of same, to-wit:

Beginning at the Northeast corner of Lot No. 9 in Willow Lane Acres thence South along 42nd Street as shown in the plat of Willow Lane Acres and continuing South to the South line of the property owned by Mrs. Caroline Spuehler. (said road to be approximately 800 feet in length).

Surveyor's Report

# ROAD RECORD,

(Location)  
Caroline Spuehler Road



County Surveyor's Plat and Field Notes

ALSO, upon sa  
Fr  
Viewers, presented  
"Pursuant to C  
Township, on the  
as chain carriers, at  
the road petitioned  
County Surveyor, th  
deliberation we are  
located and surveye

1941, said

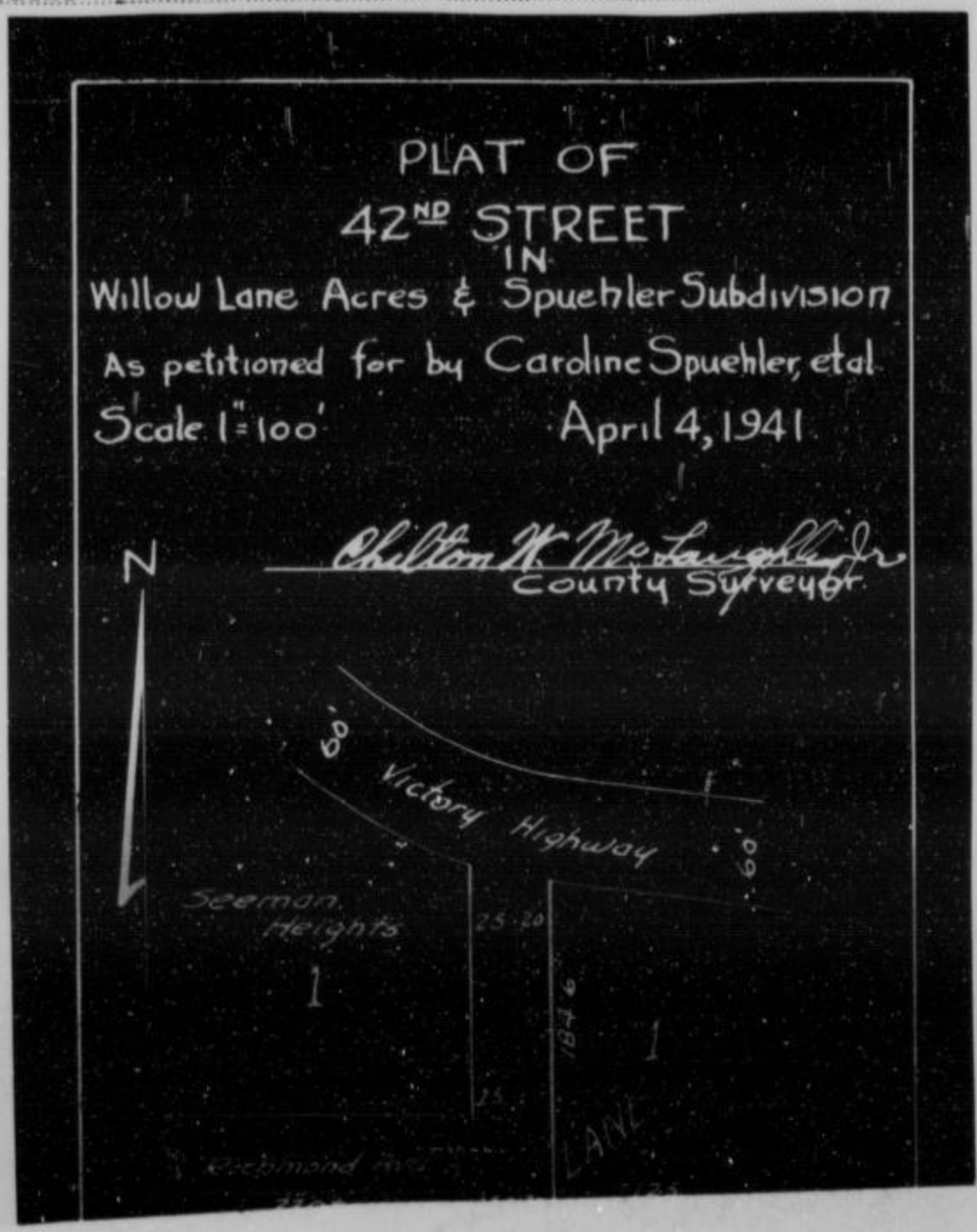
Viewer's Report of View and Survey

yandotte  
and taking to our assistance  
needed to view the route of  
, Jr.  
s report, and after careful  
end that it be granted, as

Viewers

# ROAD RECORD,

(Location)  
Caroline Spuehler Road



County Surveyor's Plat and Field Notes

Viewer's Report of View and Survey

ALSO, upon said 4th day of April 1941, said Frank M. Holcomb, Roy Wheat and Frank R. Brown Viewers, presented to said County Board their several reports, as follows, to-wit:

"Pursuant to Commissioners' Notice, we met at the point of beginning in Wyandotte Township, on the 4th day of April 1941, and taking to our assistance \_\_\_\_\_ and \_\_\_\_\_ as chain carriers, and \_\_\_\_\_ as marker, proceeded to view the route of the road petitioned for, which was surveyed under our direction by Chilton W. McLaughlin, Jr. County Surveyor, the field notes and plat of which survey are hereto attached and form part of this report, and after careful deliberation we are of the opinion that said road is practicable, and of public utility, and recommend that it be granted, as located and surveyed, and that it be established and opened 40 and 50 feet wide."

Frank M. Holcomb  
Frank R. Brown } Viewers

# WYANDOTTE COUNTY, KANSAS

Viewers' Report of Damages Claimed and Awarded

And further report that the following is a complete list of the names of all persons (Owners, Agents or Guardians) who filed claims with us for damages or compensation, (which said claims are herewith submitted,) by reason of the location and establishment of said proposed road and the amount awarded to each, by us, to-wit:

| NAMES                                   | OWNER, AGENT OR GUARDIAN | FRACTIONAL PART | Sec. | Twp. | R'ng | Acres Appropriated | Am't Claimed | Am't Awarded by Viewers | Commissioners Revision |
|---|--------------------------|-----------------|------|------|------|--------------------|--------------|-------------------------|------------------------|
| NO DAMAGES CLAIMED---NO DAMAGES ALLOWED |                          |                 |      |      |      |                    |              |                         |                        |

Petitioner's Affidavit of Service of Notice

ALSO, upon said.....day of.....19....., there was presented to said County Board, the affidavit of.....one of the petitioners aforesaid, setting forth that due notice of the.....of said proposed road, together with date of meeting of the Viewers, as per published notice of County Clerk, had been served upon each of the persons noted below, who, as Owners, Agents, or Guardians were all the persons through whose premises said road is proposed to be located, to-wit:

| DATE WHEN NOTICE WAS SERVED | NAME OF PERSON | OWNER AGENT OR GUARDIAN | FRACTIONAL PART | Sec. | Twp. | Range | REMARKS |
|-----------------------------|----------------|-------------------------|-----------------|------|------|-------|---------|
|                             |                |                         |                 |      |      |       |         |

Final Order of Board of County Commissioners

WHEREUPON, on the 4th day of April 1941, the following action thereon was had by said Board of County Commissioners, to-wit:

Upon due consideration, no legal objection having been offered against the establishment of said road, and believing the same to be of public utility, it is ORDERED: that the Viewers' Report of View and Report and Plat of Survey be adopted, and that said road be declared located and established as a public highway in accordance therewith; full record thereof to be made in the County Road Record, as the Caroline Spuehler Road, and the Trustees of Wyandotte Township be notified to cause the same to be opened for public travel.

I CERTIFY, that the foregoing is a complete record of the location and establishment of said Caroline Spuehler Road, as required by law to be made, and that the above is a complete record of the proceedings had in establishing the above named road.

*Edward H. Moore*  
County Clerk.

I, Chilton W. McLaughlin, Jr., County Surveyor of Wyandotte County, Kansas, hereby certify that I notified the Township Trustee of Wyandotte Township of the action of the Board of County Commissioners in accepting the Caroline Spuehler Road and have notified him this 4th day of April 1941, to open same as provided by law.

*E. E. H. Moore*  
County Surveyor.

# ROAD RECORD,

55963 Crane & Company, Topeka

**Hammond, Cora and Spring Roads**  
(Harry J. Hammond) Road.

BE IT REMEMBERED, That on the 7th day of February 1941, a road petition signed by HARRY J. HAMMOND and others, was presented to the Board of County Commissioners of Wyandotte County, Kansas, praying for the Location of a certain road, said petition being as follows:

To the Honorable Board of County Commissioners of Wyandotte County, Kansas.

The undersigned householders of said county, and residing in the vicinity of the road described below, respectfully petition your honorable body to cause a view to be had for the Location of a road in said county, as follows:

Beginning at Hammond Road, Cora Road and Spring Road, as shown in plat, known as the "Resurvey of Hammond Place", located in the SW 1/4 of Section 26, Township 10, Range 24, Wyandotte County, Kansas.

and terminating at.....

| Names                   | Names                     | Names                    |
|-------------------------|---------------------------|--------------------------|
| <u>E. G. Dulin</u>      | <u>Loren B. Smith</u>     | <u>Wm. A. Leimkuhler</u> |
| <u>W. H. Schevemann</u> | <u>W. H. Mason</u>        | <u>H. L. Brandt</u>      |
| <u>H. R. Hoffman</u>    | <u>J. I. Reeder</u>       |                          |
| <u>C. M. Evans</u>      | <u>H. C. Ireland, Jr.</u> |                          |
| <u>Fred Pool</u>        | <u>A. A. Sewell</u>       |                          |
| <u>LeRoy Dutcher</u>    | <u>A. C. Hartman</u>      |                          |

Petition

Names of Petitioners

State of Kansas, Wyandotte County, ss.

I, the undersigned, a resident householder of said County and State, of lawful age, do solemnly swear that each and every one of the petitioners whose names are subscribed to the above petition is a resident householder of this county, residing in the vicinity of the road proposed to be viewed, and that said names were each written by the hand of or at the request of said petitioners. So help me God.

HARRY J. HAMMOND Petitioner

Subscribed and sworn to before me this 7th day of February 1941.

HOWARD H. THORN

By: A.D. Sutton, Deputy County Clerk.

BOND.

WHEREAS, HARRY J. HAMMOND, as principal petitioner, and others herewith make application to the Board of County Commissioners of said county for a view of a road proposed to be Located as herein described.

Bond

Now, therefore, we, the undersigned, do bind ourselves firmly, and by these presents promise to pay to the State of Kansas, for the use of said county, the amount of all costs and expenses accruing in case the proceedings had in pursuance of said petition shall not be finally confirmed and established.

Witness our hands this..... day of..... 19.....

Harry J. Hammond

Charles G. Hammond

W. H. Schevemann

# WYANDOTTE COUNTY, KANSAS

Approval of Bond

WHEREUPON, said bond was approved by the Board, and it appearing to the satisfaction of the Board, that the law had been substantially complied with, it was ordered, that..... **Frank M. Holcomb,**.....

..... **Roy Wheat** ..... and..... **Frank R. Brown** .....  
be appointed viewers of the proposed road, and that they meet in conjunction with the County Surveyor, at the place of beginning designated in the petition, on the..... **25th** ..... day of..... **April** ..... 19**41** and proceed to view and lay out said road, according to law, giving to all parties a hearing, and make due report of their proceedings to the County Board.

Afterwards, To-wit: On the..... day of..... 19.....  
....., County Clerk, presented to said Board his certificate, under seal, setting forth that pursuant to law he had caused public notice of said road to be published in **The Kansas City News** (a weekly paper, published in..... **Kansas City,**....., Kansas,)

THIS SPACE FOR PUBLICATION NOTICE.

**ROAD NOTICE**

STATE OF KANSAS, ss.  
Wyandotte County, ss.

TO WHOM IT MAY CONCERN:  
TAKE NOTICE That a legal petition signed by Harry J. Hammond and other householders of Quindaro Township, in said County, has been presented to the Board of County Commissioners, praying for the Location of a road, as follows, viz:  
Hammond Road, Corn Road and Spring Road, as shown in the plat known as the "Resurvey of Hammond Place," located in the Southwest 1/4 of Section 26, Township 10, Range 24, Wyandotte County, Kansas.

And that said Board has appointed Frank M. Holcomb, Roy Wheat, Frank R. Brown and Chilton W. McLaughlin, Jr. Viewers, who will meet at the point of beginning of said road, as petitioned for on the 25th day of April, 1941, and proceed to view said road, as the law directs, at which time and place all persons interested may attend and have a hearing. In case said viewers fail to meet on the day designated, they may meet on the following day, as provided by law, without further notice.

WITNESS my hand and the official seal of said County, this 31st day of March, 1941.

HOWARD H. THORN,  
County Clerk.

By ALBERT D. SUTTON,  
Deputy.  
(SEAL)  
(First Published April 4, 1941)  
K.C.N.—21—4-11-41

for two consecutive weeks and that said notice was so published in said newspaper, on the..... **4th** ..... day of..... **April** ..... 19**41**....., the..... **11th** ..... day of..... **April** ..... 19**41**....., and the..... day of..... 19....., and had also caused similar notice to be posted to public view upon the bulletin board in his office from..... **April 4th,** ..... 19**41** to..... **April 11th,** ..... 19**41**, and similar notices to be posted in the following places, to-wit: from..... **April 4th,** ..... 19**41**, to..... **April 25th,** ..... 19**41**, at the point of beginning..... and from..... **April 4th** ..... 19**41**, to..... **April 25th,** ..... 19**41**, at the end..... and has caused record of same to be made in the County Commissioner's Journal, Vol..... **"Y"** ..... Page **212**.....

Publication Notice

ALSO, upon the..... **1st** ..... day of..... **May** ..... 19**41**, **Chilton W. McLaughlin, Jr.** County Surveyor presented to said Board his report of said proposed road, with plat and field notes, in words and figures as follows, to-wit:

Pursuant to the order of the Board, I met with..... **Frank M. Holcomb, Roy Wheat** ..... and..... **Frank R. Brown** ..... viewers, at the place designated, and under the direction of said viewers, proceeded to survey said road as petitioned for, conspicuously marking same through-out, and noting the courses and distances, and I do hereby certify that the following is a correct return of the survey of said road and plat of same, to-wit:

**Hammond Road, Corn Road and Spring Road as platted in the "Resurvey of Hammond Place except lots 1, 2, 7 and 8", in the Southwest 1/4 of Section 26, Township, 10, Range 24, Wyandotte County, Kansas.**

Surveyor's Report

# ROAD RECORD,

(Location) Hammond Road, Cora Road and Spring Road  
 "Resurvey of Hammond Place" HARRY J. HAMMOND

## PLAT OF HAMMOND, CORA, & SPRING ROADS

IN  
 RESURVEY OF HAMMOND PLACE

IN  
 SW 1/4 OF SECTION 26-10-24

AS PETITIONED FOR BY HARRY J. HAMMOND, et al

SCALE 1" = 200'

APRIL 25, 1941

*Chilton W. McLaughlin, Jr.*  
 County Surveyor

NOTE: Red lines outline Roads



Viewer's Report  
 of View and  
 Survey

ALSO, upon said 25th day of April 1941, said

Frank M. Holcomb, Roy Wheat and Frank R. Brown

Viewers, presented to said County Board their several reports, as follows, to-wit:

"Pursuant to Commissioners' Notice, we met at the point of Beginning in Quindaro Township, on the 25th day of April 1941, and taking to our assistance

as chain carriers, and \_\_\_\_\_ as marker, proceeded to view the route of

the road petitioned for, which was surveyed under our direction by Chilton W. McLaughlin, Jr. County Surveyor, the field notes and plat of which survey are hereto attached and form part of this report, and after careful

deliberation we are of the opinion that said road is practicable, and of public utility, and recommend that it be granted, as located and surveyed, and that it be established and opened

"50" feet wide."

FRANK M. HOLCOMB  
 ROY WHEAT  
 FRANK R. BROWN

Viewers

# WYANDOTTE COUNTY, KANSAS

Viewers' Report  
of Damages  
Claimed and  
Awarded

And further report that the following is a complete list of the names of all persons (Owners, Agents or Guardians) who filed claims with us for damages or compensation, (which said claims are herewith submitted,) by reason of the location and establishment of said proposed road and the amount awarded to each, by us, to-wit:

| NAMES  | OWNER, AGENT OR GUARDIAN | FRACTIONAL PART | Sec. | Twp. | R'nge | Acres Appropriated | Am't Claimed | Am't Awarded by Viewers | Commissioners Revision |
|--|--------------------------|-----------------|------|------|-------|--------------------|--------------|-------------------------|------------------------|
| <p><b>NO DAMAGES CLAIMED - NO DAMAGES ALLOWED</b></p> <p>(Land dedicated in the plat of "Resurvey of Hammond Place, except Lots 1, 2, 7 &amp; 8").</p> |                          |                 |      |      |       |                    |              |                         |                        |

Petitioner's  
Affidavit of  
Service of  
Notice

ALSO, upon said ..... day of ..... 19....., there was presented to said County Board, the affidavit of ..... one of the petitioners aforesaid, setting forth that due notice of the ..... of said proposed road, together with date of meeting of the Viewers, as per published notice of County Clerk, had been served upon each of the persons noted below, who, as Owners, Agents, or Guardians were all the persons through whose premises said road is proposed to be located, to-wit:

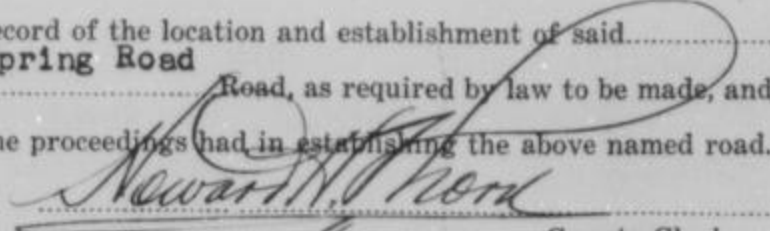
| DATE WHEN NOTICE WAS SERVED | NAME OF PERSON | OWNER AGENT OR GUARDIAN | FRACTIONAL PART | Sec. | Twp. | Range | REMARKS |
|-----------------------------|----------------|-------------------------|-----------------|------|------|-------|---------|
|                             |                |                         |                 |      |      |       |         |

Final Order of  
Board of County  
Commissioners

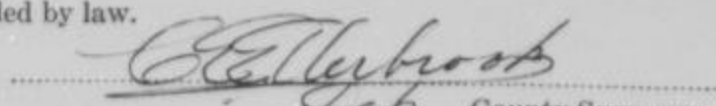
WHEREUPON, on the 1st day of May, 1941, the following action thereon was had by said Board of County Commissioners, to-wit:

Upon due consideration, no legal objection having been offered against the establishment of said road, and believing the same to be of public utility, it is ORDERED: that the Viewers' Report of View and Report and Plat of Survey be adopted, and that said road be declared located and established as a public highway in accordance therewith; full record thereof to be made in the County Road Record, as the Hammond Road, Cora Road & Spring Road Road, and the Trustees of Quindaro Township be notified to cause the same to be opened for public travel.

I CERTIFY, that the foregoing is a complete record of the location and establishment of said Hammond Road, Cora Road & Spring Road Road, as required by law to be made, and that the above is a complete record of the proceedings had in establishing the above named road.

  
 Newark W. Horn  
 County Clerk.

I, Chilton W. McLaughlin, Jr., County Surveyor of Wyandotte County, Kansas, hereby certify that I notified the Township Trustee of Quindaro Township of the action of the Board of County Commissioners in accepting the Hammond Road, etc. Road and have notified him this 1st day of May, 1941, to open same as provided by law.

  
 C. E. Heybrook  
 Sup. County Surveyor.



# ROAD RECORD,

95663 Crane & Company, Topeka

**ROGER L. BARKER (S.S. Sharp Road & Fere<sup>n</sup> Ave.)**  
(Roger Barker's Sub of Tract 9) Road.  
(of Barker Tracts.)

BE IT REMEMBERED, That on the 9th day of September 1940, a road petition signed by ROGER L. BARKER and 17 others, was presented to the Board of County Commissioners of Wyandotte County, Kansas, praying for the Location of a certain road, said petition being as follows:

To the Honorable Board of County Commissioners of Wyandotte County, Kansas.

The undersigned householders of said county, and residing in the vicinity of the road described below, respectfully petition your honorable body to cause a view to be had for the Location of a road in said county, as follows:

Beginning at the intersection of the S. S. Sharp Road and Feren Avenue in the plat of Roger Barker's Subdivision of Tract No. 9 of Barker Tracts,  
thence in a southerly direction along Feren Avenue to the south line of said Roger Barker's Subdivision.

and terminating at.....

| Names                     | Names                    | Names                 |
|---------------------------|--------------------------|-----------------------|
| <u>W. L. Wynne</u>        | <u>Elmer J. Reynolds</u> | <u>M. J. Evans</u>    |
| <u>Bernie Price</u>       | <u>Harvey Terry</u>      | <u>Floyd Storey</u>   |
| <u>W. H. Price</u>        | <u>J. A. Myers</u>       | <u>C. L. Williams</u> |
| <u>M. P. Nestlerode</u>   | <u>W. L. Drake</u>       | <u>C. H. Owens</u>    |
| <u>George Leavendusky</u> | <u>J. H. Moore</u>       | <u>William Beggs</u>  |
| <u>F. W. Barker</u>       | <u>Chas. Malott</u>      |                       |

Petition

Names of Petitioners

State of Kansas, Wyandotte County, ss.

I, the undersigned, a resident householder of said County and State, of lawful age, do solemnly swear that each and every one of the petitioners whose names are subscribed to the above petition is a resident householder of this county, residing in the vicinity of the road proposed to be viewed, and that said names were each written by the hand of or at the request of said petitioners. So help me God.

ROGER L. BARKER Petitioner

Subscribed and sworn to before me this 9th day of Sept. 1940.

HOWARD H. THORN  
County Clerk.  
By: Grace Conlin-Deputy

### BOND.

WHEREAS, ROGER L. BARKER, as principal petitioner, and others herewith make application to the Board of County Commissioners of said county for a view of a road proposed to be Located as herein described.

Bond

Now, therefore, we, the undersigned, do bind ourselves firmly, and by these presents promise to pay to the State of Kansas, for the use of said county, the amount of all costs and expenses accruing in case the proceedings had in pursuance of said petition shall not be finally confirmed and established.

Witness our hands this 9th day of Sept. 1940.

ROGER L. BARKER

# WYANDOTTE COUNTY, KANSAS

Approval of Bond

WHEREUPON, said bond was approved by the Board, and it appearing to the satisfaction of the Board, that the law had been substantially complied with, it was ordered, that..... **Frank M. Holcomb,**.....

..... **Roy Wheat**..... and..... **Frank R. Brown**.....

be appointed viewers of the proposed road, and that they meet in conjunction with the County Surveyor, at the place of beginning designated in the petition, on the **18th**..... day of..... **April**..... **1941** and proceed to view and lay out said road, according to law, giving to all parties a hearing, and make due report of their proceedings to the County Board.

Afterwards, To-wit: On the..... day of..... 19.....

....., County Clerk, presented to said Board his certificate, under seal, setting forth that pursuant to law he had caused public notice of said road to be published in

**The Kansas City News**..... (a weekly paper, published in..... **Kansas City**....., Kansas.)

for two consecutive weeks and that said notice was so published in said newspaper, on the **28th**..... day of..... **March**....., **1941**,

the **4th**..... day of..... **April**..... **1941**....., and the..... day of..... 19....., and had also caused

similar notice to be posted to public view upon the bulletin board in his office from..... **March 28th,**..... **1941** to.....

**April 4th,**....., **1941**, and similar

notices to be posted in the following places, to-wit: from.....

**March 28th**..... **1941**, to..... **April 18th,**..... **1941**,

at..... the point of beginning..... and from

**March 28th,**..... **1941**, to..... **April 18th,**..... **1941**,

at..... the end..... and has caused

record of same to be made in the County Commissioner's Journal,

Vol..... **\*y\***..... Page..... **212**.....

**THIS SPACE FOR PUBLICATION NOTICE.**

**ROAD NOTICE**

STATE OF KANSAS,

Wyandotte County, ss.

**TO WHOM IT MAY CONCERN:**

**TAKEN NOTICE**, That a legal petition signed by Roger L. Barker and other householders of Quindaro Township, in said County, has been presented to the Board of County Commissioners, praying for the location of a road, as follows, viz:

Beginning at the intersection of the S. S. Sharp Road and Feren Avenue in the Plat of Roger Barker's Subdivision of Tract No. 9 of Barker Tracts, thence in a southerly direction along Feren Avenue to the south line of said Roger Barker's Subdivision.

And that said Board has appointed Frank M. Holcomb, Roy Wheat, Frank R. Brown and Chilton W. McLaughlin, Jr., Viewers, who will meet at the point of beginning of said road, as petitioned for on the 18th day of April, 1941, and proceed to view said road, as the law directs, at which time and place all persons interested may attend and have a hearing. In case said viewers fail to meet on the day designated, they may meet on the following day, as provided by law, without further notice.

WITNESS my hand and the official seal of said County, this 27th day of March, 1941.

HOWARD H. THORN,

County Clerk.

By ALBERT D. SUTTON,

Deputy.

(SEAL)  
(First Published March 28, 1941)  
K.C.N.—27—4-1-41

ALSO, upon the **18th**..... day of..... **April**..... **1941**, **Chilton W. McLaughlin, Jr.**

County Surveyor presented to said Board his report of said proposed road, with plat and field notes, in words and figures as follows, to-wit:

Pursuant to the order of the Board, I met with..... **Frank M. Holcomb, Roy Wheat**..... and..... **Frank R. Brown**..... viewers, at the place designated, and

under the direction of said viewers, proceeded to survey said road as petitioned for, conspicuously marking same throughout, and noting the courses and distances, and I do hereby certify that the following is a correct return of the survey of said road and plat of same, to-wit:

Beginning at the intersection of the S. S. Sharp Road and Feren Avenue in the plat of Roger Barker's Subdivision of Tract No. 9 of Barker Tracts, thence in a southerly direction along Feren Avenue to the South line of said Roger Barker's Subdivision.

Publication Notice

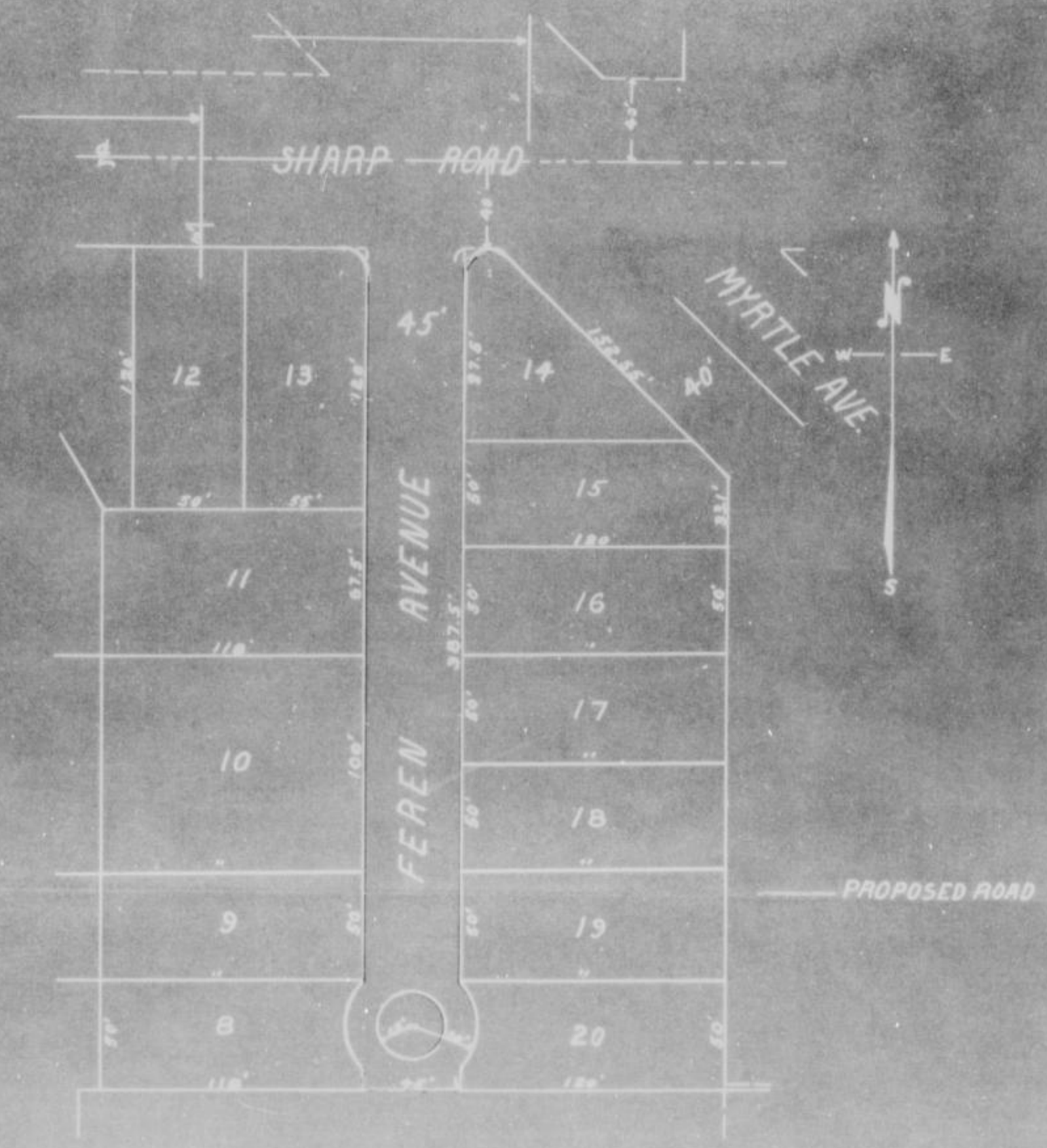
Surveyor's Report

ROAD RECORD

PLAT OF  
FEREN AVENUE

IN  
ROGER BARKER'S SUBD.  
OF  
TRACT NO. 9 OF BARKER TRACTS  
AS PETITIONED FOR BY ROGER L. BARKER, et al  
SCALE 1"=60' APRIL 18, 1941

*Clinton H. McLaughlin Jr.*  
County Surveyor



# ROAD RECORD,

ROGER L. BARKER  
(Roger Barker's Sub of Tract 9 of Barker Tracts).

PLAT OF  
FEREN AVENUE  
IN  
ROGER BARKER'S SUBD  
OF  
TRACT NO 9 OF BARKER TRACTS  
AS PETITIONED FOR BY ROGER L. BARKER, et al  
SCALE 1"=60' APRIL 18, 1941

*Chilton H. McLaughlin Jr.*  
County Surveyor



Report  
of View and  
Survey

ALSO, upon said 18th day of April 1941 said  
Frank M. Holcomb, Roy Wheat and Frank R. Brown  
Viewers, presented to said County Board their several reports, as follows, to-wit:

"Pursuant to Commissioners' Notice, we met at the point of Beginning in QUINDARO  
Township, on the 18th day of April 1941, and taking to our assistance

and as chain carriers, and as marker, proceeded to view the route of  
the road petitioned for, which was surveyed under our direction by  
County Surveyor, the field notes and plat of which survey are hereto attached and form part of this report, and after careful  
deliberation we are of the opinion that said road is practicable, and of public utility, and recommend that it be granted, as  
located and surveyed, and that it be established and opened "45" feet wide."

FRANK M. HOLCOMB

ROY WHEAT

FRANK R. BROWN

Viewers

# WYANDOTTE COUNTY, KANSAS

Viewers' Report  
of Damages  
Claimed and  
Awarded

And further report that the following is a complete list of the names of all persons (Owners, Agents or Guardians) who filed claims with us for damages or compensation, (which said claims are herewith submitted,) by reason of the location and establishment of said proposed road and the amount awarded to each, by us, to-wit:

| NAMES  | OWNER, AGENT OR GUARDIAN | FRACTIONAL PART | Sec. | Twp. | R'ng | Acres Appropriated | Am't Claimed | Am't Awarded by Viewers | Commissioners Revision |
|--|--------------------------|-----------------|------|------|------|--------------------|--------------|-------------------------|------------------------|
| <p><b>NO DAMAGES CLAIMED - NO DAMAGES ALLOWED.</b><br/>                     (Land dedicated in the plat of Roger Barker's Subdivision Tract No.9, of Barker Tracts.)</p> |                          |                 |      |      |      |                    |              |                         |                        |

Petitioner's  
Affidavit of  
Service of  
Notice

ALSO, upon said.....day of.....19....., there was presented to said County Board, the affidavit of.....one of the petitioners aforesaid, setting forth that due notice of the.....of said proposed road, together with date of meeting of the Viewers, as per published notice of County Clerk, had been served upon each of the persons noted below, who, as Owners, Agents, or Guardians were all the persons through whose premises said road is proposed to be located, to-wit:


| DATE WHEN NOTICE WAS SERVED | NAME OF PERSON | OWNER AGENT OR GUARDIAN | FRACTIONAL PART | Sec. | Twp. | Range | REMARKS |
|-----------------------------|----------------|-------------------------|-----------------|------|------|-------|---------|
|                             |                |                         |                 |      |      |       |         |

Final Order of  
Board of County  
Commissioners

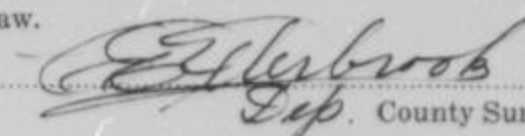
WHEREUPON, on the 18th day of April, 1941, the following action thereon was had by said Board of County Commissioners, to-wit:

Upon due consideration, no legal objection having been offered against the establishment of said road, and believing the same to be of public utility, it is ORDERED: that the Viewers' Report of View and Report and Plat of Survey be adopted, and that said road be declared located and established as a public highway in accordance therewith; full record thereof to be made in the County Road Record, as the Roger L. Barker's Road, and the Trustees of Quindaro Township be notified to cause the same to be opened for public travel.

I CERTIFY, that the foregoing is a complete record of the location and establishment of said Roger Barker Road, as required by law to be made, and that the above is a complete record of the proceedings had in establishing the above named road.

  
 County Clerk.

I, Chilton W. McLaughlin, Jr., County Surveyor of Wyandotte County, Kansas, hereby certify that I notified the Township Trustee of Quindaro Township of the action of the Board of County Commissioners in accepting the Roger L. Barker Road and have notified him this 1st day of May, 1941, to open same as provided by law.

  
 Exp. County Surveyor.

# ROAD RECORD,

95928 Crane & Company, Topeka

**ARLENE R. BEAR**(15th St. as platted in  
Concord Place Subdivision) Road.

BE IT REMEMBERED, That on the 3rd day of February 1941, a road petition signed by Arlene R. Bear and 11 others, was presented to the Board of County Commissioners of Wyandotte County, Kansas, praying for the of a certain road, said petition being as follows:

To the Honorable Board of County Commissioners of Wyandotte County, Kansas.

The undersigned householders of said county, and residing in the vicinity of the road described below, respectfully petition your honorable body to cause a view to be had for the Location of a road in said county, as follows:

Beginning at 15th Street as platted in Concord Place Subdivision  
in the Southwest Quarter of Section 28, Township 11  
South, Range 25 East of the 6th p.m.

and terminating at.....

| Names                      | Names                     | Names |
|----------------------------|---------------------------|-------|
| <u>P. E. Cowan</u>         | <u>Geo. Marshall</u>      |       |
| <u>Mrs. P. E. Cowan</u>    | <u>Mary Marshall</u>      |       |
| <u>Joseph G. Payne</u>     | <u>Richard W. Bear</u>    |       |
| <u>Juanita Payne</u>       | <u>Mrs. G. K. Pursley</u> |       |
| <u>Alma M Springers</u>    | <u>Mattie Pursley</u>     |       |
| <u>William J. Springer</u> | <u>Arlene R. Bear</u>     |       |

State of Kansas, Wyandotte County, ss.

I, the undersigned, a resident householder of said County and State, of lawful age, do solemnly swear that each and every one of the petitioners whose names are subscribed to the above petition is a resident householder of this county, residing in the vicinity of the road proposed to be viewed, and that said names were each written by the hand of or at the request of said petitioners. So help me God.

ARLENE R. BEAR Petitioner

Subscribed and sworn to before me this 3rd day of February 1941.

HOWARD H. THORN

By: A. D. Sutton, Deputy County Clerk.

**BOND.**

WHEREAS,....., as principal petitioner, and others herewith make application to the Board of County Commissioners of said county for a view of a road proposed to be..... as herein described.

Now, therefore, we, the undersigned, do bind ourselves firmly, and by these presents promise to pay to the State of Kansas, for the use of said county, the amount of all costs and expenses accruing in case the proceedings had in pursuance of said petition shall not be finally confirmed and established.

Witness our hands this..... day of..... 19.....

Petition

Names of  
Petitioners

Bond

# WYANDOTTE COUNTY, KANSAS

Approval of  
Bond

WHEREUPON, said bond was approved by the Board, and it appearing to the satisfaction of the Board, that the law had been substantially complied with, it was ordered, that.....

..... and .....  
be appointed viewers of the proposed road, and that they meet in conjunction with the County Surveyor, at the place of beginning designated in the petition, on the..... day of..... 19..... and proceed to view and lay out said road, according to law, giving to all parties a hearing, and make due report of their proceedings to the County Board.

Afterwards, To-wit: On the..... day of..... 19.....  
....., County Clerk, presented to said Board his certificate, under seal, setting forth that pursuant to law he had caused public notice of said road to be published in The Kansas City News..... (a weekly paper, published in..... Kansas City....., Kansas,)

THIS SPACE FOR PUBLICATION NOTICE.

**ROAD NOTICE**  
STATE OF KANSAS,  
Wyandotte County, ) ss.  
TO WHOM IT MAY CONCERN:  
TAKE NOTICE That a legal petition signed by Ariens H. Bear and other householders of Shawnee Township, in said County, has been presented to the Board of County Commissioners, praying for the Location of a road, as follows, viz:  
Beginning at 15th Street as platted in Concord Place Subdivision in the southwest quarter of Section 28, Township 11, S. Range 25, East of the 6th P.M.  
And that said Board has appointed Frank M. Holcomb, Roy Wheat, Frank R. Brown and Chilton W. McLaughlin, Jr. Viewers, who will meet at the point of beginning of said road, as petitioned for on the 18th day of April, 1941, and proceed to view said road, as the law directs, at which time and place all persons interested may attend and have a hearing. In case said viewers fail to meet on the day designated, they may meet on the following day, as provided by law, without further notice.  
WITNESS my hand and the official seal of said County, this 17th day of March, 1941.  
HOWARD H. THORN,  
County Clerk.  
By ALBERT D. SUTTON,  
(SEAL) Deputy.  
(First Published March 28, 1941)  
K.C.N.—21—4-4-41

for two consecutive weeks and that said notice was so published in said newspaper, on the 28th day of March, 1941, the 4th day of April, 1941, and the..... day of..... 19....., and had also caused similar notice to be posted to public view upon the bulletin board in his office from March 28th, 1941 to April 4th, 1941, and similar notices to be posted in the following places, to-wit: from March 28th, 1941, to April 18th, 1941, at the point of beginning..... and from March 28th, 1941, to April 18th, 1941, at the end..... and has caused record of same to be made in the County Commissioner's Journal, Vol. 57 Page 212

ALSO, upon the 18th day of April, 1941 Chilton W. McLaughlin, Jr. County Surveyor presented to said Board his report of said proposed road, with plat and field notes, in words and figures as follows, to-wit:

Pursuant to the order of the Board, I met with Frank M. Holcomb, Roy Wheat and Frank R. Brown..... viewers, at the place designated, and under the direction of said viewers, proceeded to survey said road as petitioned for, conspicuously marking same throughout, and noting the courses and distances, and I do hereby certify that the following is a correct return of the survey of said road and plat of same, to-wit:

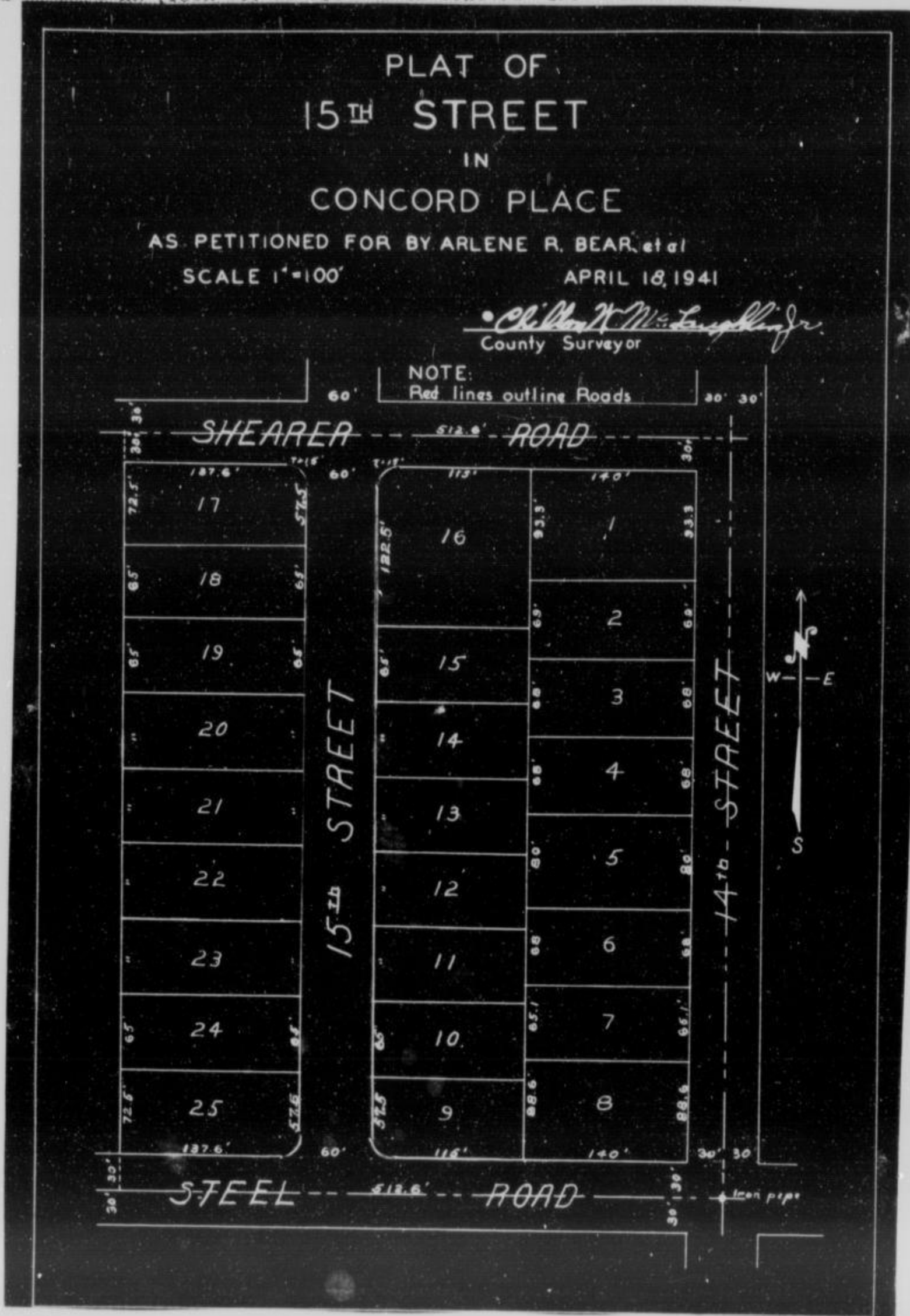
15th Street as platted in Concord Place Subdivision in the Southwest Quarter of Section 28, Township 11 South, Range 25 East of the 6th p. m.

Publication  
Notice

Surveyor's  
Report

# ROAD RECORD,

ARLENE R. BEAR (15th St. As Platted in Concord Place Subdivision)



County Surveyor's Plat and Field Notes

Viewer's Report of View and Survey

ALSO, upon said 18th day of April 19 41, said Frank M. Holcomb, Roy Wheat and Frank R. Brown Viewers, presented to said County Board their several reports, as follows, to-wit:

"Pursuant to Commissioners' Notice, we met at the point of Beginning in Shawnee Township, on the 18th day of April 19 41, and taking to our assistance and

as chain carriers, and as marker, proceeded to view the route of the road petitioned for, which was surveyed under our direction by Chilton W. McLaughlin, Jr. County Surveyor, the field notes and plat of which survey are hereto attached and form part of this report, and after careful deliberation we are of the opinion that said road is practicable, and of public utility, and recommend that it be granted, as located and surveyed, and that it be established and opened, "60" feet wide."

Frank M. Holcomb  
 Roy Wheat  
 Frank R. Brown  
 Viewers



# WYANDOTTE COUNTY, KANSAS

Viewers' Report  
of Damages  
Claimed and  
Awarded

And further report that the following is a complete list of the names of all persons (Owners, Agents or Guardians) who filed claims with us for damages or compensation, (which said claims are herewith submitted,) by reason of the location and establishment of said proposed road and the amount awarded to each, by us, to-wit:

| NAMES   | OWNER, AGENT OR GUARDIAN | FRACTIONAL PART | Sec. | Twp. | R'ng | Acres Appropriated | Am't Claimed | Am't Awarded by Viewers | Commissioners Revision |
|---|--------------------------|-----------------|------|------|------|--------------------|--------------|-------------------------|------------------------|
| <p><b>NO DAMAGES CLAIMED - NO DAMAGES ALLOWED.</b><br/>(Land dedicated in the plat of Concord Place.)</p> |                          |                 |      |      |      |                    |              |                         |                        |

Petitioner's  
Affidavit of  
Service of  
Notice

ALSO, upon said.....day of.....19....., there was presented to said County Board, the affidavit of.....one of the petitioners aforesaid, setting forth that due notice of the.....of said proposed road, together with date of meeting of the Viewers, as per published notice of County Clerk, had been served upon each of the persons noted below, who, as Owners, Agents, or Guardians were all the persons through whose premises said road is proposed to be located, to-wit:

| DATE WHEN NOTICE WAS SERVED | NAME OF PERSON | OWNER AGENT OR GUARDIAN | FRACTIONAL PART | Sec. | Twp. | Range | REMARKS |
|-----------------------------|----------------|-------------------------|-----------------|------|------|-------|---------|
|                             |                |                         |                 |      |      |       |         |

Final Order of  
Board of County  
Commissioners

WHEREUPON, on the 18th day of April, 1941, the following action thereon was had by said Board of County Commissioners, to-wit:

Upon due consideration, no legal objection having been offered against the establishment of said road, and believing the same to be of public utility, it is ORDERED: that the Viewers' Report of View and Report and Plat of Survey be adopted, and that said road be declared located and established as a public highway in accordance therewith; full record thereof to be made in the County Road Record, as the ARLENE R. BEAR Road, and the Trustees of Shawnee Township be notified to cause the same to be opened for public travel.

I CERTIFY, that the foregoing is a complete record of the location and establishment of said.....

ARLENE R. BEAR Road, as required by law to be made, and that the above is a complete record of the proceedings had in establishing the above named road.

*Neward N. Thoren*  
County Clerk.

I, Chilton W. McLaughlin, Jr., County Surveyor of Wyandotte County, Kansas, hereby certify that I notified the Township Trustee of Shawnee Township of the action of the Board of County Commissioners in accepting the ARLENE R. BEAR Road and have notified him this 1st day of May, 1941, to open same as provided by law.

*Chilton W. McLaughlin, Jr.*  
County Surveyor.

# ROAD RECORD,

95963 Crane & Company, Topeka

Garfield Ave; Richmond Ave; 43rd St; & 44th St;  
all in Seeman Heights Subdivision..... Road.

BE IT REMEMBERED, That on the 18th day of March 1941, a road petition signed by Charlotte Seeman and others, was presented to the Board of County Commissioners of Wyandotte County, Kansas, praying for the Location of a certain road, said petition being as follows:

To the Honorable Board of County Commissioners of Wyandotte County, Kansas.

The undersigned householders of said county, and residing in the vicinity of the road described below, respectfully petition your honorable body to cause a view to be had for the Location of a road in said county, as follows:

Beginning at Garfield Avenue, Richmond Avenue, 43rd Street and 44th Street, all in Seeman Heights Subdivisions.

and terminating at

| Names            | Names              | Names |
|------------------|--------------------|-------|
| John A. Seeman   | R. J. Frazier      |       |
| H. A. Rohrbach   | Mrs. R. J. Frazier |       |
| Fred H. Rohrbach | Mrs. C. O'Donnell  |       |
| Myrtle Rohrbach  | Amelia Horstman    |       |
| Inez M. Baker    | W. T. Foley        |       |
| R. S. Baker      | John M. Rankin     |       |

State of Kansas, Wyandotte County, ss.

I, the undersigned, a resident householder of said County and State, of lawful age, do solemnly swear that each and every one of the petitioners whose names are subscribed to the above petition is a resident householder of this county, residing in the vicinity of the road proposed to be viewed, and that said names were each written by the hand of or at the request of said petitioners. So help me God.

Charlotte Seeman Petitioner

Subscribed and sworn to before me this 18th day of March 1941

HOWARD H. THORN

By: G. Conlin, Deputy County Clk. County Clerk.

### BOND.

WHEREAS, Charlotte Seeman, as principal petitioner, and others herewith make application to the Board of County Commissioners of said county for a view of a road proposed to be Located as herein described.

Now, therefore, we, the undersigned, do bind ourselves firmly, and by these presents promise to pay to the State of Kansas, for the use of said county, the amount of all costs and expenses accruing in case the proceedings had in pursuance of said petition shall not be finally confirmed and established.

Witness our hands this 18th day of March 1941

Charlotte Seeman

Helen M. Seeman

Petition

Names of Petitioners

Bond

# WYANDOTTE COUNTY, KANSAS

Approval of Bond

WHEREUPON, said bond was approved by the Board, and it appearing to the satisfaction of the Board, that the law had been substantially complied with, it was ordered, that Frank M. Holcomb,  
Roy Wheat and Frank R. Brown, Commissioners

be appointed viewers of the proposed road, and that they meet in conjunction with the County Surveyor, at the place of beginning designated in the petition, on the 23rd day of May 1941 and proceed to view and lay out said road, according to law, giving to all parties a hearing, and make due report of their proceedings to the County Board.

Afterwards, To-wit: On the \_\_\_\_\_ day of \_\_\_\_\_ 19\_\_\_\_  
Howard H. Thorn, County Clerk, presented to said Board his certificate, under seal, setting forth that pursuant to law he had caused public notice of said road to be published in The Kansas City News (a weekly paper, published in Kansas City, Kansas, Kansas,)

for two consecutive weeks and that said notice was so published in said newspaper, on the 2nd day of May, 1941, the 9th day of May, 1941, and the \_\_\_\_\_ day of \_\_\_\_\_ 19\_\_\_\_, and had also caused similar notice to be posted to public view upon the bulletin board in his office from May 2nd, 1941 to May 9th, 1941, and similar notices to be posted in the following places, to-wit: from May 2nd 1941, to 23rd of May 1941, at point of Beginning and from May 2nd, 1941, to May 23rd, 1941, at the end and has caused record of same to be made in the County Commissioner's Journal, Vol. 177 Page 248

Publication Notice

THIS SPACE FOR PUBLICATION NOTICE.

**ROAD NOTICE**  
STATE OF KANSAS, ss.  
Wyandotte County, )  
TO WHOM IT MAY CONCERN:  
TAKE NOTICE, That a legal petition signed by Charlotte Seeman and other householders of Wyandotte Township, in said County, has been presented to the Board of County Commissioners, praying for the Location of a road, as follows, viz:  
Beginning at Garfield Ave., Richmond Ave., 43rd Street and 44th Street, all in the Seeman Heights Subdivisions.  
And that said Board has appointed Frank M. Holcomb, Roy Wheat, Frank R. Brown and Chilton W. McLaughlin, Jr. Viewers, who will meet at the point of beginning of said road, as petitioned for on the 23rd day of May, 1941, and proceed to view said road, as the law directs, at which time and place all persons interested may attend and have a hearing. In case said viewers fail to meet on the day designated, they may meet on the following day, as provided by law, without further notice.  
WITNESS my hand and the official seal of said County, this 1st day of May, 1941.  
**HOWARD H. THORN,**  
County Clerk.  
By **ALBERT D. SUTTON,**  
Deputy.  
(First Published May 2, 1941)  
K.C.N.—21—5-9-41

ALSO, upon the 23rd day of May 1941, County Surveyor presented to said Board his report of said proposed road, with plat and field notes, in words and figures as follows, to-wit:

Pursuant to the order of the Board, I met with Frank M. Holcomb, Roy Wheat and Frank R. Brown viewers, at the place designated, and under the direction of said viewers, proceeded to survey said road as petitioned for, conspicuously marking same throughout, and noting the courses and distances, and I do hereby certify that the following is a correct return of the survey of said road and plat of same, to-wit:

44th Street, 43rd Street, and Garfield Avenue as platted in Seeman Heights Subdivision, Lots 50 to 83 inclusive; also, a strip of land 55 feet in width lying North of and parallel to the North line of Lots Number 70, 71, 72 and 73, Seeman Heights Subdivision, Lots 50 to 83 inclusive, said 55 foot strip of land to be Garfield Avenue.

Surveyor's Report

# ROAD RECORD,

Garfield Ave; Richmond Ave; 43rd St; & 44th St;  
all in Seeman Heights Subdivision.

## PLAT OF GARFIELD AVE, 43<sup>rd</sup> ST, & 44<sup>th</sup> ST

IN

SEEMAN HEIGHTS SUBD-LOTS 50 TO 83

AS PETITIONED FOR BY CHARLOTTE SEEMAN, et al

SCALE 1" = 200'

MAY 23, 1941

County Surveyor's  
Plat and  
Field Notes

*E. Herbrook*  
Dep. COUNTY SURVEYOR

NOTE: Red lines outline Roads



Viewer's Report  
of View and  
Survey

ALSO, upon said 23<sup>rd</sup> day of May 1941, said  
Frank M. Holcomb, Roy Wheat and Frank R. Brown  
Viewers, presented to said County Board their several reports, as follows, to-wit:

"Pursuant to Commissioners' Notice, we met at the point of beginning in Wyandotte  
Towaship, on the 23<sup>rd</sup> day of May 1941, and taking to our assistance  
and  
as chain carriers, and as marker, proceeded to view the route of

the road petitioned for, which was surveyed under our direction by Chilton W. McLaughlin, Jr.  
County Surveyor, the field notes and plat of which survey are hereto attached and form part of this report, and after careful  
deliberation we are of the opinion that said road is practicable, and of public utility, and recommend that it be granted, as  
located and surveyed, and that it be established and opened  
44th St - 50ft. 43rd St - 50ft.  
Garfield Ave to W. of 44th St - 50ft.  
Garfield Ave to E. of 44th St - 50ft.

FRANK M. HOLCOMB  
ROY WHEAT  
FRANK R. BROWN

Viewers

# WYANDOTTE COUNTY, KANSAS

Viewers' Report  
of Damages  
Claimed and  
Awarded

And further report that the following is a complete list of the names of all persons (Owners, Agents or Guardians) who filed claims with us for damages or compensation, (which said claims are herewith submitted,) by reason of the location and establishment of said proposed road and the amount awarded to each, by us, to-wit:

| NAMES   | OWNER, AGENT OR GUARDIAN | FRACTIONAL PART | Sec. | Twp. | R'ng | Acres Appropriated | Am't Claimed | Am't Awarded by Viewers | Commissioners Revision |
|---|--------------------------|-----------------|------|------|------|--------------------|--------------|-------------------------|------------------------|
| <p><b>Albert L. Hessel &amp; Luella Hessel (Tract deeded to Wyandotte County For Road Purposes).</b><br/>                     Beginning at the Southeast corner of Lot No.43, Victory Heights Subdivision, in Wyandotte County, Kansas; thence West along the South line of said Victory Heights Subdivision 202.0 feet to a stone; thence Northwesterly along the Westerly line of Lot No.49, Victory Heights Subdivision 30.92 feet; thence Easterly 212.58ft., more or less, to a point on the West line of said Lot No.53, said point being 30.0 feet North of the point of beginning; thence South 30.0 feet to the point of beginning.</p> <p>The above described tract is intended to describe a strip of land along the South side of Lots No.49, 50, 51, 52 and 53, all of Victory Heights Subdivision, said strip of land to be of necessary width to make Garfield Avenue a total of 55.0 feet wide including the land dedicated in Seeman Heights Subdivision, Lots 50 to 83, inclusive</p> <p>NO DAMAGES CLAIMED                      NO DAMAGES ALLOWED.</p> <p>Other land donated in the plat of Seeman Heights. --NO DAMAGES CLAIMED--NO DAMAGES ALLOWED.</p> |                          |                 |      |      |      |                    |              |                         |                        |

Petitioner's  
Affidavit of  
Service of  
Notice

ALSO, upon said.....day of.....19....., there was presented to said County Board, the affidavit of.....one of the petitioners aforesaid, setting forth that due notice of the.....of said proposed road, together with date of meeting of the Viewers, as per published notice of County Clerk, had been served upon each of the persons noted below, who, as Owners, Agents, or Guardians were all the persons through whose premises said road is proposed to be located, to-wit:

| DATE WHEN NOTICE WAS SERVED | NAME OF PERSON | OWNER AGENT OR GUARDIAN | FRACTIONAL PART | Sec. | Twp. | Range | REMARKS |
|-----------------------------|----------------|-------------------------|-----------------|------|------|-------|---------|
|                             |                |                         |                 |      |      |       |         |

Final Order of  
Board of County  
Commissioners

WHEREUPON, on the 23rd ~~12th~~ day of May ~~June~~ 1941, the following action thereon was had by said Board of County Commissioners, to-wit:

Upon due consideration, no legal objection having been offered against the establishment of said road, and believing the same to be of public utility, it is ORDERED: that the Viewers' Report of View and Report and Plat of Survey be adopted, and that said road be declared located and established as a public highway in accordance therewith; full record thereof to be made in the County Road Record, as the Garfield Avenue Road, and the Trustees of Wyandotte Township be notified to cause the same to be opened for public travel.

I CERTIFY, that the foregoing is a complete record of the location and establishment of said.....  
Garfield Avenue Road, as required by law to be made, and that the above is a complete record of the proceedings had in establishing the above named road.  
.....  
County Clerk.

I, Chilton W. McLaughlin, Jr. County Surveyor of Wyandotte County, Kansas, hereby certify that I notified the Township Trustee of Wyandotte Township of the action of the Board of County Commissioners in accepting the Garfield Avenue Road and have notified him this 12th day of June 1941, to open same as provided by law.

*C. W. McLaughlin, Jr.*  
County Surveyor.

# ROAD RECORD,

95903 Crane & Company, Topeka

FRANKLIN AVENUE  
In Franklin Heights Subd. Road.

BE IT REMEMBERED, That on the 26th day of March 1941, a road petition signed by Charlotte Seeman and others, was presented to the Board of County Commissioners of Wyandotte County, Kansas, praying for the of a certain road, said petition being as follows:

To the Honorable Board of County Commissioners of Wyandotte County, Kansas.

The undersigned householders of said county, and residing in the vicinity of the road described below, respectfully petition your honorable body to cause a view to be had for the Vacation of a road in said county, as follows:

Beginning at Franklin Avenue in Victory Heights Subdivision,  
lying to the West of 43rd Street in said  
Subdivision.

and terminating at

| Names              | Names           | Names            |
|--------------------|-----------------|------------------|
| Florence Beaumont  | Helen M. Seeman | John Sarras      |
| E. V. Beaumont     | A. R. Hutchison | Kathryn Purvis   |
| L. B. Combs        | Mrs. H. Legge   | John Purvis      |
| Lois Combs         | Harold Legge    | Mrs. Lydia Huyck |
| Lucille McLaughlin | H. J. Burns     |                  |
| Charlotte Seeman   | Margaret Bruns  |                  |

State of Kansas, Wyandotte County, ss.

I, the undersigned, a resident householder of said County and State, of lawful age, do solemnly swear that each and every one of the petitioners whose names are subscribed to the above petition is a resident householder of this county, residing in the vicinity of the road proposed to be viewed, and that said names were each written by the hand of or at the request of said petitioners. So help me God.

Charlotte Seeman Petitioner

Subscribed and sworn to before me this 26th day of March 1941.

HOWARD H. THORN  
By: A. D. Sutton, Deputy County Clerk.

### BOND.

WHEREAS, as principal petitioner, and others herewith make application to the Board of County Commissioners of said county for a view of a road proposed to be vacated as herein described.

Now, therefore, we, the undersigned, do bind ourselves firmly, and by these presents promise to pay to the State of Kansas, for the use of said county, the amount of all costs and expenses accruing in case the proceedings had in pursuance of said petition shall not be finally confirmed and established.

Witness our hands this day of 19

Charlotte Seeman  
Helen M. Seeman

Petition

Names of  
Petitioners

Bond

# WYANDOTTE COUNTY, KANSAS

Approval of Bond

WHEREUPON, said bond was approved by the Board, and it appearing to the satisfaction of the Board, that the law had been substantially complied with, it was ordered, that Frank M. Holcomb,  
Roy Wheat and Frank R. Brown, Commissioners  
 be appointed viewers of the proposed road, and that they meet in conjunction with the County Surveyor, at the place of beginning designated in the petition, on the 31st day of March 1941 and proceed to view and ~~lay out~~ <sup>vacate</sup> said road, according to law, giving to all parties a hearing, and make due report of their proceedings to the County Board.

Afterwards, To-wit: On the \_\_\_\_\_ day of \_\_\_\_\_ 19\_\_\_\_  
Howard H. Thorn, County Clerk, presented to said

Board his certificate, under seal, setting forth that pursuant to law he had caused public notice of said road to be published in The Kansas City News (a weekly paper, published in Kansas City, Kansas,)

for two consecutive weeks and that said notice was so published in said newspaper, on the 9th day of May, 1941, the 16th day of May, 1941, and the \_\_\_\_\_ day of \_\_\_\_\_ 19\_\_\_\_, and had also caused similar notice to be posted to public view upon the bulletin board in his office from May 9th 1941 to May 16th 1941, and similar notices to be posted in the following places, to-wit: from May 9th 19\_\_\_\_, to June 6th, 1941, at point of beginning and from May 9th 19\_\_\_\_, to June 6th, 1941, at the end and has caused record of same to be made in the County Commissioner's Journal, Vol. "Y" Page 249

THIS SPACE FOR PUBLICATION NOTICE.

**BOARD NOTICE**  
 STATE OF KANSAS,  
 Wyandotte County,  
 TO WHOM IT MAY CONCERN:  
 TAKE NOTICE That a legal petition signed by Charlotte Beeman and other householders of Wyandotte Township, in said County, has been presented to the Board of County Commissioners, praying for the vacation of a road, as follows, viz:  
 Beginning at Franklin Avenue in Victory Heights Subdivision, lying to the West of 43rd Street in said Subdivision.  
 And that said Board has appointed Frank M. Holcomb, Roy Wheat, Frank R. Brown, Commissioners, and Chilton W. McLaughlin, Jr., Viewers, who will meet at the point of beginning of said road, as petitioned for on the 8th day of June, 1941, and proceed to view said road, as the law directs, at which time and place all persons interested may attend and have a hearing. In case said viewers fail to meet on the day designated, they may meet on the following day, as provided by law, without further notice.  
 WITNESS my hand and the official seal of said County, this 31st day of March, 1941.  
 HOWARD H. THORN,  
 County Clerk.  
 By ALBERT D. SUTTON,  
 Deputy.  
 (SEAL)  
 (First Published May 9, 1941)  
 K.C.N.—31—5-19-41

Publication Notice

ALSO, upon the 6th, day of June 1941,

County Surveyor presented to said Board his report of said proposed road, with plat and field notes, in words and figures as follows, to-wit:

Pursuant to the order of the Board, I met with Frank M. Holcomb, Roy Wheat  
 and Frank R. Brown viewers, at the place designated, and under the direction of said viewers, proceeded to survey said road as petitioned for, conspicuously marking same throughout, and noting the courses and distances, and I do hereby certify that the following is a correct return of the survey of said road and plat of same, to-wit:

All of Franklin Avenue in Victory Heights Subdivision lying to the West of 43rd Street in said Subdivision.

Surveyor's Report

# ROAD RECORD.

## PLAT OF VACATION OF FRANKLIN AVE.

IN

### VICTORY HEIGHTS SUBDIVISION


AS PETITIONED FOR BY CHARLOTTE SEEMAN, et al

SCALE 1" = 100'

JUNE 6, 1941

*Chilton H. McLaughlin*  
COUNTY SURVEYOR

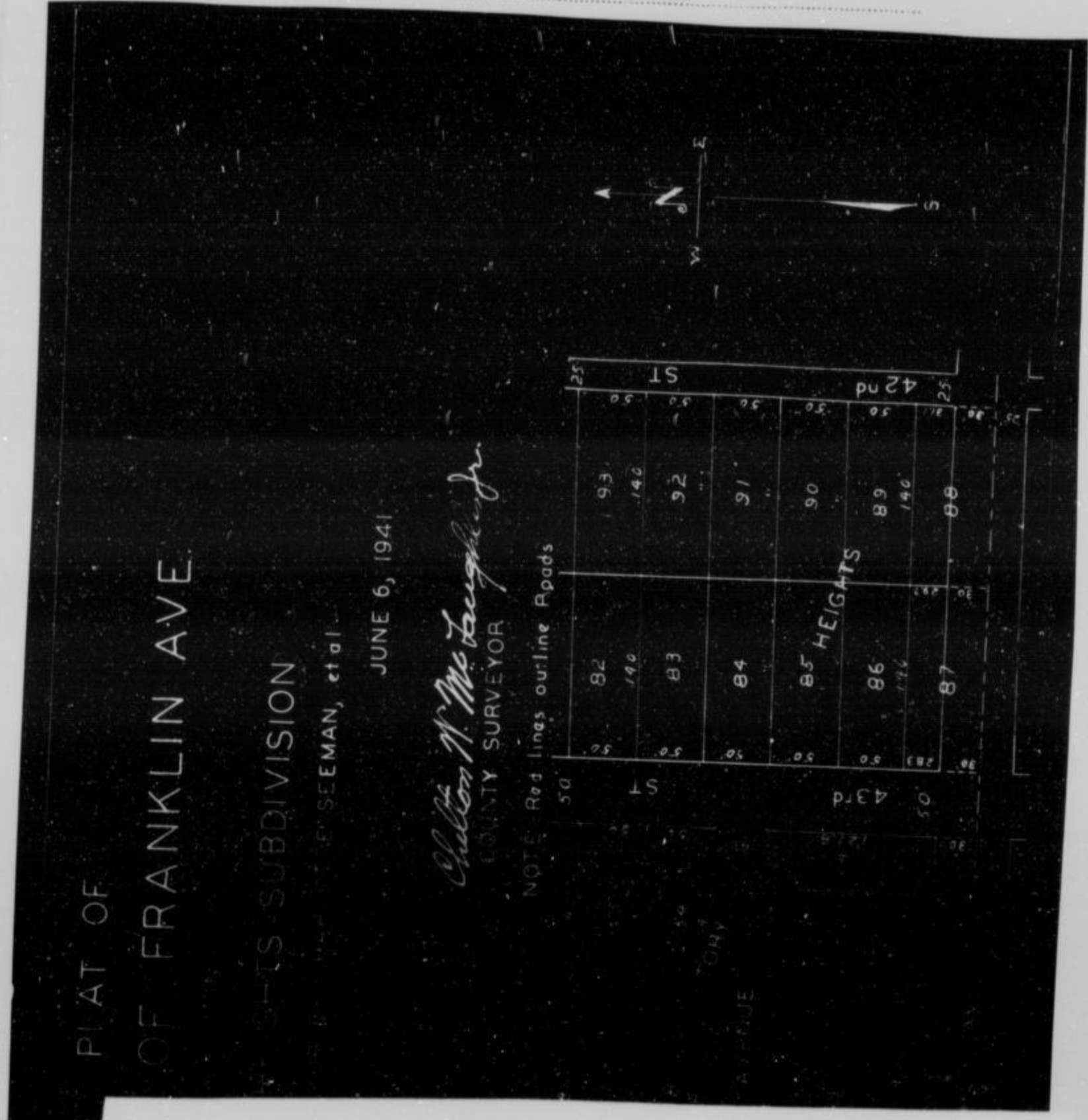
NOTE. Red lines outline Roads





# ROAD RECORD,

FRANKLIN AVTUNE--IN FRANKLIN HEIGHTS SUBDIVISION



County Surveyor's Plat and Field Notes

ALSO, upon said 6th day of June 1941, said Frank M. Holcomb, Roy Wheat and Frank R. Brown Viewers, presented to said County Board their several reports, as follows, to-wit:

"Pursuant to Commissioners' Notice, we met at the point of beginning in Wyandotte Township, on the 6th day of June 1941, and taking to our assistance \_\_\_\_\_ and \_\_\_\_\_ as chain carriers, and \_\_\_\_\_ as marker, proceeded to view the route of the road petitioned for, which was surveyed under our direction by Chilton W. McLaughlin, Jr. County Surveyor, the field notes and plat of which survey are hereto attached and form part of this report, and after careful deliberation we are of the opinion that said road is <sup>not</sup> practicable, and of <sup>no</sup> public utility, and recommend that it be ~~granted~~, as located and surveyed, and that it be established and <sup>valued</sup> ~~opened~~ \_\_\_\_\_ feet wide."

Viewer's Report of View and Survey

Frank M. Holcomb  
Roy Wheat  
Frank R. Brown

Viewers

# WYANDOTTE COUNTY, KANSAS

Viewers' Report of Damages Claimed and Awarded

And further report that the following is a complete list of the names of all persons (Owners, Agents or Guardians) who filed claims with us for damages or compensation, (which said claims are herewith submitted,) by reason of the location and establishment of said proposed road and the amount awarded to each, by us, to-wit:

| NAMES                                   | OWNER, AGENT OR GUARDIAN | FRACTIONAL PART | Sec. | Twp. | R'nge | Acres Appropriated | Am't Claimed | Am't Awarded by Viewers | Commissioners Revision |
|---|--------------------------|-----------------|------|------|-------|--------------------|--------------|-------------------------|------------------------|
| NO DAMAGES CLAIMED - NO DAMAGES CLAIMED |                          |                 |      |      |       |                    |              |                         |                        |

Petitioner's Affidavit of Service of Notice

ALSO, upon said..... day of..... 19..... there was presented to said County Board, the affidavit of..... one of the petitioners aforesaid, setting forth that due notice of the..... of said proposed road, together with date of meeting of the Viewers, as per published notice of County Clerk, had been served upon each of the persons noted below, who, as Owners, Agents, or Guardians were all the persons through whose premises said road is proposed to be located, to-wit:

| DATE WHEN NOTICE WAS SERVED | NAME OF PERSON | OWNER AGENT OR GUARDIAN | FRACTIONAL PART | Sec. | Twp. | Range | REMARKS |
|-----------------------------|----------------|-------------------------|-----------------|------|------|-------|---------|
|                             |                |                         |                 |      |      |       |         |

Final Order of Board of County Commissioners

WHEREUPON, on the 5th / 12<sup>th</sup> day of June..... 19. 41, the following action thereon was had by said Board of County Commissioners, to-wit:

Upon due consideration, no legal objection having been offered against the <sup>Vacation</sup> ~~establishment~~ of said road, and believing the same <sup>to</sup> be of public utility, it is ORDERED: that the Viewers' Report of View and Report and Plat of Survey be adopted, and that said road be declared <sup>vacated</sup> ~~located and established~~ as a public highway in accordance therewith; full record thereof to be made in the County Road Record, as the Franklin Avenue..... Road, and the Trustees of Wyandotte..... Township be notified to cause the same to be <sup>closed</sup> ~~opened~~ for public travel.

I CERTIFY, that the foregoing is a complete record of the <sup>Vacation</sup> ~~location and establishment~~ of said.....  
Franklin Avenue..... Road, as required by law to be made, and  
 that the above is a complete record of the proceedings <sup>vacating</sup> ~~and in establishing~~ the above named road.  
Howard Horn  
County Clerk.

I, Chilton W. McLaughlin, Jr...... County Surveyor of Wyandotte County, Kansas, hereby certify that I notified the Township Trustee of Wyandotte..... Township of the action of the Board of County Commissioners in accepting the <sup>vacation</sup> ~~of~~ Franklin Avenue..... Road and have notified him this 5th / 12<sup>th</sup> day of June..... 19. 41, to <sup>close</sup> ~~open~~ same as provided by law.  
Chilton W. McLaughlin, Jr.  
County Surveyor.

*Petition Rejected*  
**ROAD RECORD,**

369

*Excess Journal "y"  
 Page 248*

95943 Crane & Company, Topeka

T. R. Wiles(17-11-24) Road.

BE IT REMEMBERED, That on the 5th day of May 19 41, a road petition signed by T. R. Wiles and others, was presented to the Board of County Commissioners of Wyandotte County, Kansas, praying for the Vacation of a certain road, said petition being as follows:

To the Honorable Board of County Commissioners of Wyandotte County, Kansas.

The undersigned householders of said county, and residing in the vicinity of the road described below, respectfully petition your honorable body to cause a view to be had for the of a road in said county, as follows:

Beginning at a point 10 feet South and 8 feet East of the Southwest corner of the Northwest  $\frac{1}{4}$  of the Northeast  $\frac{1}{4}$  of Section 17, Township 11, Range 24; thence North to a point 8 feet East of the Northwest corner of the Northwest  $\frac{1}{4}$  of the Northeast  $\frac{1}{4}$  of Section 17, Range 24, Township 11, (Said road recorded in road record "D", Page 519).

and terminating at

| Names           | Names             | Names |
|-----------------|-------------------|-------|
| L. R. Grinter   | Wm. C. Wells      |       |
| H. E. Canaga    | Chester Fleming   |       |
| J. M. Montague  | Andrew Fehrenbach |       |
| Don A. Rider    | E. R. Storer      |       |
| D. F. Rider     | Wm. F. Neumer     |       |
| John Fehrenbach | S. A. Swain       |       |

State of Kansas, Wyandotte County, ss.

I, the undersigned, a resident householder of said County and State, of lawful age, do solemnly swear that each and every one of the petitioners whose names are subscribed to the above petition is a resident householder of this county, residing in the vicinity of the road proposed to be viewed, and that said names were each written by the hand of or at the request of said petitioners. So help me God.

T. R. WILES Petitioner

Subscribed and sworn to before me this 5th day of May 19 41.

HOWARD H. THORN  
 Albert D. Sutton, Deputy County Clerk.

**BOND.**

WHEREAS, as principal petitioner, and others herewith make application to the Board of County Commissioners of said county for a view of a road proposed to be as herein described.

Now, therefore, we, the undersigned, do bind ourselves firmly, and by these presents promise to pay to the State of Kansas, for the use of said county, the amount of all costs and expenses accruing in case the proceedings had in pursuance of said petition shall not be finally confirmed and established.

Witness our hands this day of 19

Petition

Names of Petitioners

Bond

# WYANDOTTE COUNTY, KANSAS

Approval of Bond

WHEREUPON, said bond was approved by the Board, and it appearing to the satisfaction of the Board, that the law had been substantially complied with, it was ordered, that Frank M. Holcomb,  
Roy Wheat and Frank R. Brown, Commissioners  
 be appointed viewers of the proposed road, and that they meet in conjunction with the County Surveyor, at the place of beginning designated in the petition, on the 5th day of May 1941 and proceed to view and lay out said road, according to law, giving to all parties a hearing, and make due report of their proceedings to the County Board.

Afterwards, To-wit: On the \_\_\_\_\_ day of \_\_\_\_\_ 19\_\_\_\_  
Howard H. Thorn, County Clerk, presented to said Board his certificate, under seal, setting forth that pursuant to law he had caused public notice of said road to be published in The Kansas City News, (a weekly paper, published in Kansas City, Kansas,) for two consecutive weeks and that said notice was so published in said newspaper, on the 9th day of May, 1941, the 16th day of May, 1941, and the \_\_\_\_\_ day of \_\_\_\_\_ 19\_\_\_\_, and had also caused similar notice to be posted to public view upon the bulletin board in his office from May 9th 1941 to May 16th 1941, and similar notices to be posted in the following places, to-wit: from May 9th 1941, to June 6th, 1941, at the point of beginning \_\_\_\_\_ and from May 9th 1941, to June 6th, 1941, at the end \_\_\_\_\_ and has caused record of same to be made in the County Commissioner's Journal, Vol. "Y" Page 248

Publication Notice

**ROAD NOTICE**  
 STATE OF KANSAS, )  
 THIS ) ss. ) NOTICE.  
 Wyandotte County, )  
 TO WHOM IT MAY CONCERN:  
 TAKE NOTICE That a legal petition signed by T. R. Wiles and other householders of Wyandotte Township in said County, has been presented to the Board of County Commissioners, praying for the vacation of a private road, as follows, viz:  
 Beginning at a point 10 feet South and 8 feet East of the Southwest corner of the Northwest quarter of the Northeast quarter of Section 17, Township 11, Range 24; thence North to a point 5 feet East of the Northwest corner of the Northwest quarter of the Northeast quarter of Section 17, Township 11, Range 24 (said road recorded in road record "D", page 519).  
 And that said Board has appointed Frank M. Holcomb, Roy Wheat, Frank R. Brown, Commissioners, and Chilton W. McLaughlin, Jr., Viewers, who will meet at the point of beginning of said road, as petitioned for on the 5th day of June, 1941, and proceed to view said road, as the law directs, at which time and place all persons interested may attend and have a hearing. In case said viewers fail to meet on the day designated, they may meet on the following day, as provided by law, without further notice.  
 WITNESS my hand and the official seal of said County, this 5th day of May, 1941.  
 HOWARD H. THORN,  
 County Clerk.  
 By ALBERT D. SUTTON,  
 (SEAL) Deputy.  
 (First Published May 9, 1941)  
 K.C.N.—21—5-16-41

ALSO, upon the \_\_\_\_\_ day of \_\_\_\_\_ 19\_\_\_\_, County Surveyor presented to said Board his report of said proposed road, with plat and field notes, in words and figures as follows, to-wit:

Pursuant to the order of the Board, I met with \_\_\_\_\_ and \_\_\_\_\_ viewers, at the place designated, and under the direction of said viewers, proceeded to survey said road as petitioned for, conspicuously marking same throughout, and noting the courses and distances, and I do hereby certify that the following is a correct return of the survey of said road and plat of same, to-wit:

Surveyor's Report

County Survey-  
or's Plat and  
Field Notes

Viewer's Report  
of View and  
Survey

ALSO, upon said.....day of.....19....., said  
.....and .....

Viewers, presented to said County Board their several reports, as follows, to-wit:

"Pursuant to Commissioners' Notice, we met at the.....of.....in.....  
Township, on the.....day of.....19....., and taking to our assistance  
.....and .....

as chain carriers, and.....as marker, proceeded to view the route of  
the road petitioned for, which was surveyed under our direction by .....

County Surveyor, the field notes and plat of which survey are hereto attached and form part of this report, and after careful  
deliberation we are of the opinion that said road is practicable, and of public utility, and recommend that it be granted, as  
located and surveyed, and that it be established and opened.....feet wide."

.....  
.....  
.....} Viewers

# WYANDOTTE COUNTY, KANSAS

Viewers' Report  
of Damages  
Claimed and  
Awarded

And further report that the following is a complete list of the names of all persons (Owners, Agents or Guardians) who filed claims with us for damages or compensation, (which said claims are herewith submitted,) by reason of the location and establishment of said proposed road and the amount awarded to each, by us, to-wit:

| NAMES | OWNER, AGENT OR GUARDIAN | FRACTIONAL PART | Sec. | Twp. | R'ng | Acres Appropriated | Am't Claimed | Am't Awarded by Viewers | Commissioners Revision |
|-------|--------------------------|-----------------|------|------|------|--------------------|--------------|-------------------------|------------------------|
|       |                          |                 |      |      |      |                    |              |                         |                        |

Petitioner's  
Affidavit of  
Service of  
Notice

ALSO, upon said.....day of.....19....., there was presented to said County Board, the affidavit of.....one of the petitioners aforesaid, setting forth that due notice of the.....of said proposed road, together with date of meeting of the Viewers, as per published notice of County Clerk, had been served upon each of the persons noted below, who, as Owners, Agents, or Guardians were all the persons through whose premises said road is proposed to be located, to-wit:

| DATE WHEN NOTICE WAS SERVED | NAME OF PERSON | OWNER AGENT OR GUARDIAN | FRACTIONAL PART | Sec. | Twp. | Range | REMARKS |
|-----------------------------|----------------|-------------------------|-----------------|------|------|-------|---------|
|                             |                |                         |                 |      |      |       |         |

Final Order of  
Board of County  
Commissioners

WHEREUPON, on the.....day of.....19....., the following action thereon was had by said Board of County Commissioners, to-wit:

Upon due consideration, no legal objection having been offered against the establishment of said road, and believing the same to be of public utility, it is ORDERED: that the Viewers' Report of View and Report and Plat of Survey be adopted, and that said road be declared located and established as a public highway in accordance therewith; full record thereof to be made in the County Road Record, as the.....Road, and the Trustees of.....Township be notified to cause the same to be opened for public travel.

I CERTIFY, that the foregoing is a complete record of the location and establishment of said.....Road, as required by law to be made, and that the above is a complete record of the proceedings had in establishing the above named road.

*Newarth. Phox*  
County Clerk.

I,....., County Surveyor of Wyandotte County, Kansas, hereby certify that I notified the Township Trustee of.....Township of the action of the Board of County Commissioners in accepting the.....Road and have notified him this.....day of.....19....., to open same as provided by law.

.....  
County Surveyor.

# ROAD RECORD,

95963 Crane & Company, Topeka

RICHMOND AVE. in SEEMAN HTS. SUBD. Road.

BE IT REMEMBERED, That on the 8th day of September 1941, a road petition signed by Earl Petersen and others, was presented to the Board of County Commissioners of Wyandotte County, Kansas, praying for the Location of a certain road, said petition being as follows:

To the Honorable Board of County Commissioners of Wyandotte County, Kansas.

The undersigned householders of said county, and residing in the vicinity of the road described below, respectfully petition your honorable body to cause a view to be had for the Location of a road in said county, as follows:

Beginning at Richmond Avenue from the Southeast Corner of Seeman Heights Subdivision to the Bradish Road.

and terminating at

| Names                     | Names              | Names |
|---------------------------|--------------------|-------|
| Mr. & Mrs. Earl Petersen  | Mrs. V. B. Stith   |       |
| Mr. & Mrs. F.H. Gnau, Jr. | Mrs. J. G. McNeas  |       |
| Mr. & Mrs. Harold Legge   | Mrs. V.H. Aronhalt |       |
| Don D. Ballou             | V.H. Aronhalt      |       |
| John A. Seeman            | W. T. Foley        |       |
| E. Dinamore               | H. G. Short        |       |

State of Kansas, Wyandotte County, ss.

I, the undersigned, a resident householder of said County and State, of lawful age, do solemnly swear that each and every one of the petitioners whose names are subscribed to the above petition is a resident householder of this county, residing in the vicinity of the road proposed to be viewed, and that said names were each written by the hand of or at the request of said petitioners. So help me God.

Earl Petersen Petitioner

Subscribed and sworn to before me this 8th day of September 1941.

HOWARD H. THORN County Clerk.

By: A.D. Sutton, Deputy

### BOND.

WHEREAS, Earl Petersen, as principal petitioner, and others herewith make application to the Board of County Commissioners of said county for a view of a road proposed to be Located as herein described.

Now, therefore, we, the undersigned, do bind ourselves firmly, and by these presents promise to pay to the State of Kansas, for the use of said county, the amount of all costs and expenses accruing in case the proceedings had in pursuance of said petition shall not be finally confirmed and established.

Witness our hands this 8th day of September 1941.

Earl Petersen

Petition

Names of Petitioners

Bond

# WYANDOTTE COUNTY, KANSAS

Approval of Bond

WHEREUPON, said bond was approved by the Board, and it appearing to the satisfaction of the Board, that the law had been substantially complied with, it was ordered, that Frank M. Holcomb,  
Roy Wheat and Frank R. Brown, Commissioners  
 be appointed viewers of the proposed road, and that they meet in conjunction with the County Surveyor, at the place of beginning designated in the petition, on the 17th day of October 1941 and proceed to view and lay out said road, according to law, giving to all parties a hearing, and make due report of their proceedings to the County Board.

Afterwards, To-wit: On the \_\_\_\_\_ day of \_\_\_\_\_ 19\_\_\_\_  
Howard H. Thorn, County Clerk, presented to said Board his certificate, under seal, setting forth that pursuant to law he had caused public notice of said road to be published in The Kansas City News (a weekly paper, published in Kansas City, Kansas,)

THIS SPACE FOR PUBLICATION NOTICE.

**ROAD NOTICE**  
 STATE OF KANSAS  
 Wyandotte County, Kan.  
 To Whom It May Concern:  
 Take notice, that a legal petition signed by Earl Petersen and other householders of Wyandotte Township, in said County, has been presented to the Board of County Commissioners, praying for the location of a road, as follows, viz:  
 Richmond Avenue from the Southeast corner of Seeman Heights Subdivision to the Bradish Road.  
 And that said Board has appointed Frank M. Holcomb, Roy Wheat, Frank R. Brown and Chilton W. McLaughlin, Jr. viewers, who will meet at the point of beginning of said road, as petitioned for on the 17th day of October, 1941, and proceed to view said road, as the law directs, at which time and place all persons interested may attend and have a hearing. In case said viewers fail to meet on the day designated, they may meet on the following day, as provided by law, without further notice.  
 Witness my hand and the official seal of said County, this 25th day of September, 1941.  
HOWARD H. THORN,  
 County Clerk.  
 By ALBERT D. SUTTON,  
 Deputy.  
 (First Published September 26, 1941)  
 K.C.N.—2-14-41

for two consecutive weeks and that said notice was so published in said newspaper, on the 26th day of September 1941, the 3rd day of October 1941, and the \_\_\_\_\_ day of \_\_\_\_\_ 19\_\_\_\_, and had also caused similar notice to be posted to public view upon the bulletin board in his office from September 26th, 1941 to October 3rd, 1941, and similar notices to be posted in the following places, to-wit: from September 26th, 1941, to October 17th, 1941, at \_\_\_\_\_ point of beginning \_\_\_\_\_ and from September 26th, 1941, to October 17th, 1941, at the end \_\_\_\_\_ and has caused record of same to be made in the County Commissioner's Journal, Vol. "y" Page 295.

ALSO, upon the 17th day of October 1941, Chilton W. McLaughlin, Jr. County Surveyor presented to said Board his report of said proposed road, with plat and field notes, in words and figures as follows, to-wit:

Pursuant to the order of the Board, I met with Frank M. Holcomb, Roy Wheat and Frank R. Brown viewers, at the place designated, and under the direction of said viewers, proceeded to survey said road as petitioned for, conspicuously marking same throughout, and noting the courses and distances, and I do hereby certify that the following is a correct return of the survey of said road and plat of same, to-wit:

Beginning at a point 40ft. North of the Southwest Corner of Seeman Heights Subdivision (Lots 50 to 83, inclusive), said point being on the N. line of Richmond Avenue extended to the West, as platted in said Subd. and also being 1282.35ft. S. of the NW Cor. of Sec. 6, T. 11, R. 25; thence E. along said N. line of Richmond Ave., 1025.66ft to the SE Cor. of Lot No. 50 in said Subd., thence S. along the W. line of Lot No. 46 in Seeman Heights Subd., 10ft. to a point 5 ft. N of the SW Cor of said Lot No. 46; thence E. along a line 5ft. N. from and parallel to the N. line of Richmond Avenue in Seeman Hts. Subd. as originally platted, 1168.95ft. to the center line of 42nd St. as platted in Willow Lane Acres Subd; thence S. Along said center line of 42nd St., 50ft.; thence W. along the N. line of Lot No. 9 in Willow Lane Acres, extended, 915ft. to a point 20ft. S of the NW Cor of the Verne H. Aronhalt Tract, said point also being 20ft. S of the S. line of Richmond Avenue as platted in Seeman Hts. Subd; thence S. 5ft.; thence W. 1279.61ft. more or less to a point 65 ft. S of the point of Beginning; thence N. 65 ft to the point of Beginning.

Surveyor's Report



PLAT OF  
RICHMOND AVE.  
IN

Seeman Heights Subd. in Sec. 6-11-25  
(as petitioned for by Earl Peteresen, et al.)

Scale 1"=200 feet. Oct. 17, 1941.

*William H. M. Thompson, Jr.*  
County Surveyor.



Seeman Heights Lots 50-83



Tract 5, Subd. of Rohrbach Estate.  
(Myrtle Rohrbach)

Rohrbach Estate


Verne H. Aronhalt

Pl 1938-25 S. of NW 1/4  
of Sec. 6-11-25

E. Brodish Road

# ROAD RECORD,

RICHMOND AVENUE 1st SEEMAN HEIGHTS SUBDIVISION



County Surveyor's Plat and Field Notes

ALSO, upon said 17th day of October 1941, said Frank M. Holcomb, Roy Wheat and Frank R. Brown Viewers, presented to said County Board their several reports, as follows, to-wit:

"Pursuant to Commissioners' Notice, we met at the point of Beginning in Wyandotte Township, on the 17th day of October 1941, and taking to our assistance and as chain carriers, and as marker, proceeded to view the route of the road petitioned for, which was surveyed under our direction by Chilton W. McLaughlin, Jr. County Surveyor, the field notes and plat of which survey are hereto attached and form part of this report, and after careful deliberation we are of the opinion that said road is practicable, and of public utility, and recommend that it be granted, as located and surveyed, and that it be established and opened feet wide."

Frank M. Holcomb  
 Roy Wheat  
 Frank R. Brown

Viewers

Viewer's Report of View and Survey

# WYANDOTTE COUNTY, KANSAS

Viewers' Report  
of Damages  
Claimed and  
Awarded

And further report that the following is a complete list of the names of all persons (Owners, Agents or Guardians) who filed claims with us for damages or compensation, (which said claims are herewith submitted,) by reason of the location and establishment of said proposed road and the amount awarded to each, by us, to-wit:

| NAMES   | OWNER, AGENT OR GUARDIAN | FRACTIONAL PART | Sec. | Twp. | R'ng | Acres Appropriated | Am't Claimed | Am't Awarded by Viewers | Commissioners Revision |
|---|--------------------------|-----------------|------|------|------|--------------------|--------------|-------------------------|------------------------|
| NO DAMAGES CLAIMED - NO DAMAGES ALLOWED<br>(Land dedicated in the plats of Seeman Heights and By individual deeds.) |                          |                 |      |      |      |                    |              |                         |                        |

Petitioner's  
Affidavit of  
Service of  
Notice

ALSO, upon said \_\_\_\_\_ day of \_\_\_\_\_, 19\_\_\_\_, there was presented to said County Board, the affidavit of \_\_\_\_\_ one of the petitioners aforesaid, setting forth that due notice of the \_\_\_\_\_ of said proposed road, together with date of meeting of the Viewers, as per published notice of County Clerk, had been served upon each of the persons noted below, who, as Owners, Agents, or Guardians were all the persons through whose premises said road is proposed to be located, to-wit:

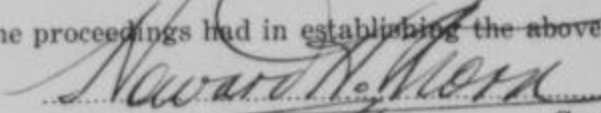
| DATE WHEN NOTICE WAS SERVED | NAME OF PERSON | OWNER AGENT OR GUARDIAN | FRACTIONAL PART | Sec. | Twp. | Range | REMARKS |
|-----------------------------|----------------|-------------------------|-----------------|------|------|-------|---------|
|                             |                |                         |                 |      |      |       |         |

Final Order of  
Board of County  
Commissioners

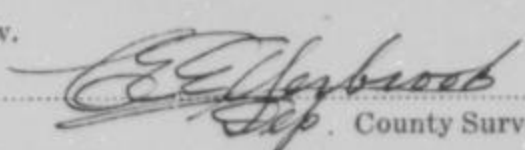
WHEREUPON, on the 23rd day of October, 1941, the following action thereon was had by said Board of County Commissioners, to-wit:

Upon due consideration, no legal objection having been offered against the establishment of said road, and believing the same to be of public utility, it is ORDERED: that the Viewers' Report of View and Report and Plat of Survey be adopted, and that said road be declared located and established as a public highway in accordance therewith; full record thereof to be made in the County Road Record, as the Richmond Ave. in Seeman Hts. Subd. Road, and the Trustees of Wyandotte Township be notified to cause the same to be opened for public travel.

I CERTIFY, that the foregoing is a complete record of the location and establishment of said Richmond Ave. in Seeman Hts. Subd. Road, as required by law to be made, and that the above is a complete record of the proceedings had in establishing the above named road.

  
 \_\_\_\_\_  
 County Clerk.

I, Chilton W. McLaughlin, Jr., County Surveyor of Wyandotte County, Kansas, hereby certify that I notified the Township Trustee of Wyandotte Township of the action of the Board of County Commissioners in accepting the Richmond Ave. Road and have notified him this 23rd day of October, 1941, to open same as provided by law.

  
 \_\_\_\_\_  
 County Surveyor.

# ROAD RECORD,

92963 Crane & Company, Topeka

SPRING STREET IN STUDT'S HIGHLAND  
SUBDIVISION by Edna C. Klee, Road.

BE IT REMEMBERED, That on the 22nd day of September 19 41, a road petition signed by Edna C. Klee and others, was presented to the Board of County Commissioners of Wyandotte County, Kansas, praying for the Location of a certain road, said petition being as follows:

To the Honorable Board of County Commissioners of Wyandotte County, Kansas.

The undersigned householders of said county, and residing in the vicinity of the road described below, respectfully petition your honorable body to cause a view to be had for the Location of a road in said county, as follows:

Beginning at Highway No. 5, extending South to Kimball Avenue.  
This Street is known as Spring Street, located in  
Studt's Highland a subdivision, plat of which is  
filed at Wyandotte County Court-house  
NW 1/4 NW 1/4 Section 35-10-24.

and terminating at

| Names                 | Names             | Names         |
|-----------------------|-------------------|---------------|
| Wm Atkinson           | Geo. L. Fulton    | J. F. Addison |
| Mrs. Otto. B. Burgard | Jesse Williams    |               |
| Mrs. W. L. Hays       | William E. Studt  |               |
| Mr. N. Hadusch        | Frank J. Tramposh |               |
| Chas. W. Peterson     | C. A. Johnson     |               |
| Dale A. Fisher        | Roy Brown         |               |

State of Kansas, Wyandotte County, ss.

I, the undersigned, a resident householder of said County and State, of lawful age, do solemnly swear that each and every one of the petitioners whose names are subscribed to the above petition is a resident householder of this county, residing in the vicinity of the road proposed to be viewed, and that said names were each written by the hand of or at the request of said petitioners. So help me God.

Edna C. Klee Petitioner

Subscribed and sworn to before me this 22nd day of September 19 41

HOWARD H. THORN  
By: A. D. SUTTON, Deputy County Clerk.

### BOND.

WHEREAS, Edna C. Klee, as principal petitioner, and others herewith make application to the Board of County Commissioners of said county for a view of a road proposed to be Located as herein described.

Now, therefore, we, the undersigned, do bind ourselves firmly, and by these presents promise to pay to the State of Kansas, for the use of said county, the amount of all costs and expenses accruing in case the proceedings had in pursuance of said petition shall not be finally confirmed and established.

Witness our hands this 22nd day of September 19 41

Edna C. Klee  
Christina M. Studt  
Dale A. Fisher

Petition

Names of  
Petitioners

Bond

# WYANDOTTE COUNTY, KANSAS

Approval of Bond

WHEREUPON, said bond was approved by the Board, and it appearing to the satisfaction of the Board, that the law had been substantially complied with, it was ordered, that Frank M. Holcomb,  
Roy Wheat and Frank R. Brown, Commissioners  
 be appointed viewers of the proposed road, and that they meet in conjunction with the County Surveyor, at the place of beginning designated in the petition, on the 17th day of October, 1941 and proceed to view and lay out said road, according to law, giving to all parties a hearing, and make due report of their proceedings to the County Board.

Afterwards, To-wit: On the \_\_\_\_\_ day of \_\_\_\_\_, 19\_\_\_\_, County Clerk, presented to said Board his certificate, under seal, setting forth that pursuant to law he had caused public notice of said road to be published in The Kansas City News (a weekly paper, published in Kansas City, Kansas,) for two consecutive weeks and that said notice was so published in said newspaper, on the 26th day of September, 1941, the 3rd day of October, 1941, and the \_\_\_\_\_ day of \_\_\_\_\_, 19\_\_\_\_, and had also caused similar notice to be posted to public view upon the bulletin board in his office from September 26th, 1941 to October 3rd, 1941, and similar notices to be posted in the following places, to-wit: from \_\_\_\_\_ September 26th, 1941, to October 17th, 1941, at \_\_\_\_\_ point of beginning \_\_\_\_\_ and from September 26th, 1941, to October 17th, 1941, at \_\_\_\_\_ the end \_\_\_\_\_ and has caused record of same to be made in the County Commissioner's Journal, Vol. "y" Page 296.

Publication Notice

THIS SPACE FOR PUBLICATION NOTICE.

**ROAD NOTICE**

STATE OF KANSAS }  
 Wyandotte County } ss.  
 To Whom It May Concern:

Take notice that a legal petition signed by Edna C. Klee and other householders of Quindaro Township, in said County, has been presented to the Board of County Commissioners, praying for the location of a road, as follows, viz:

Beginning at Highway No. 5, extending South to Kimball Avenue. This street is known as Spring Street, located in Studt's Highland Subdivision, plat of which is filed at Wyandotte County Court House, located in the N. W. 1/4 of N. W. 1/4 of Sec. 35, Township 10, Range 24.

And that said Board has appointed Frank M. Holcomb, Roy Wheat, Frank R. Brown and Chilton W. McLaughlin, Jr., Viewers, who will meet at the point of beginning of said road, as petitioned for on the 17th day of October, 1941, and proceed to view said road, as the law directs, at which time and place all persons interested may attend and have a hearing, in case said viewers fail to meet on the day designated, they may meet on the following day, as provided by law, without further notice.

Witness my hand and the official seal of said County, this 25th day of September, 1941.

HOWARD H. THORN,  
 County Clerk.  
 (SEAL)  
 By ALBERT D. SETTON,  
 Deputy.

(Print Published September 26, 1941)  
 K.C.N.—26—10—3—41

ALSO, upon the 17th day of October, 1941, Chilton W. McLaughlin, Jr., County Surveyor presented to said Board his report of said proposed road, with plat and field notes, in words and figures as follows, to-wit:

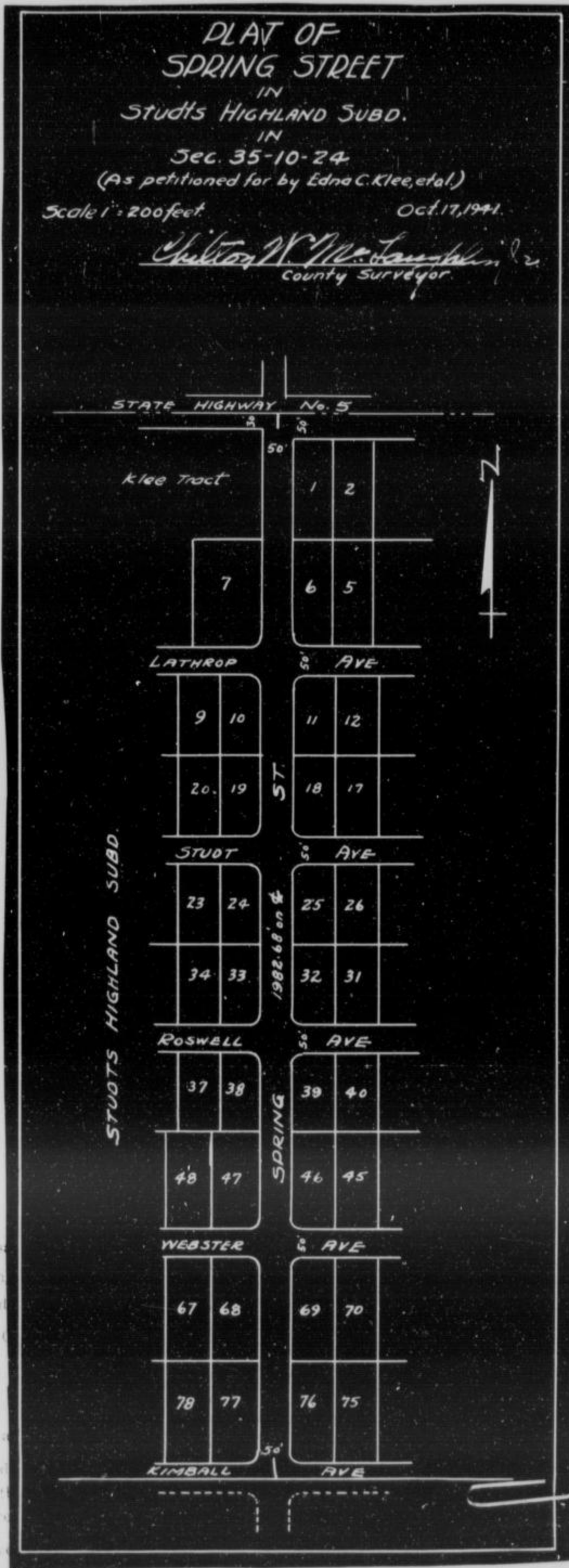
Pursuant to the order of the Board, I met with Frank M. Holcomb, Roy Wheat and Frank R. Brown, viewers, at the place designated, and under the direction of said viewers, proceeded to survey said road as petitioned for, conspicuously marking same throughout, and noting the courses and distances, and I do hereby certify that the following is a correct return of the survey of said road and plat of same, to-wit:

Spring Street as platted in Studt's Highland Subdivision between No. 5 Highway and the center line of Kimball Ave., all in the Northwest One-Quarter of Section 35, Township 10 South, Range 24 East of the sixth P.M.

Surveyor's Report

# ROAD RECORD,

SPRING STREET IN STUDDT'S HIGHLAND SUBDIVISION - by: Edna C. Klee



County Surveyor's Plat and Field Notes

Viewer's Report of View and Survey

ALSO, upon s  
 Fran  
 Viewers, presented  
 Pursuant to  
 Township, on the  
 as chain carriers, a  
 the road petitioned  
 County Surveyor, t  
 deliberation we ar  
 located and survey

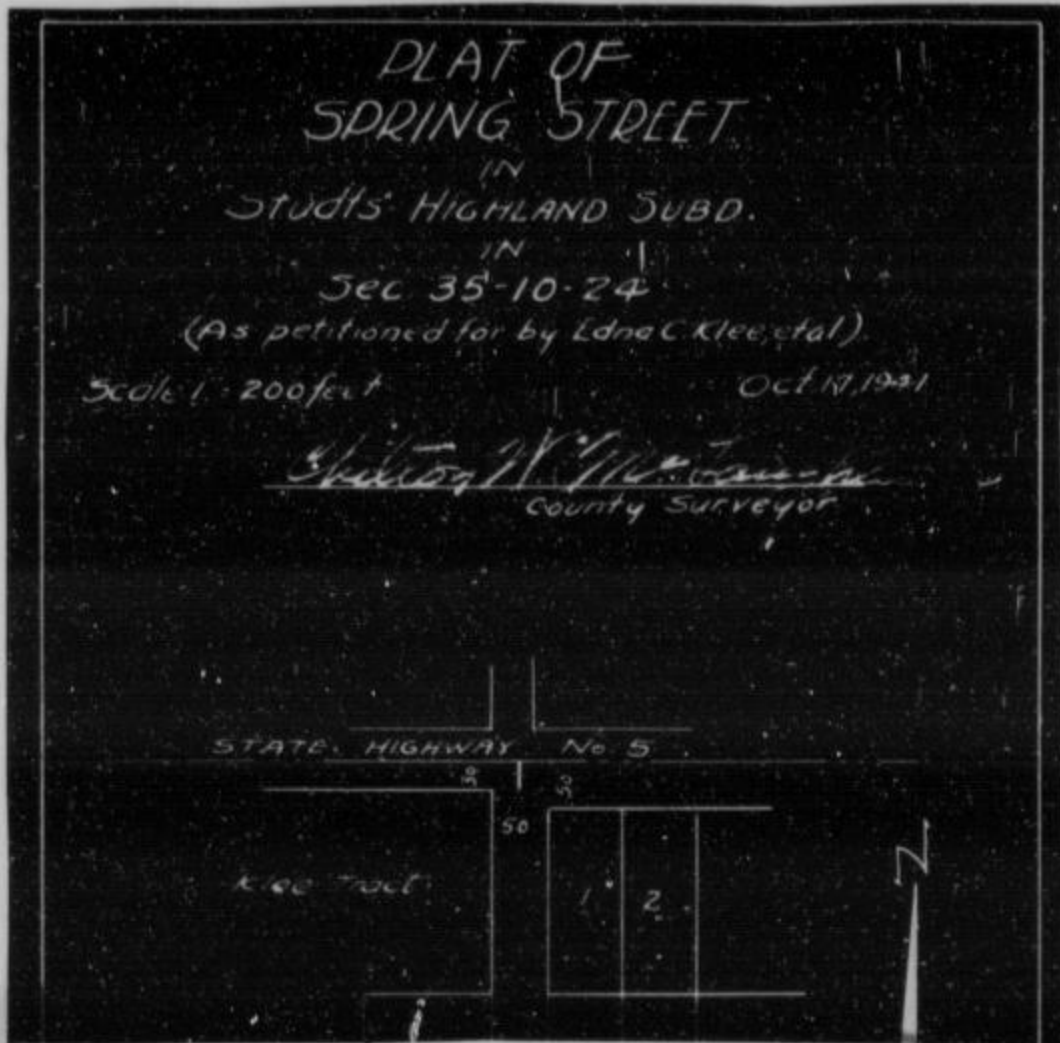
1941, said  
 sulndero  
 and taking to our assistance  
 proceeded to view the route of  
 hlin, Jr.  
 of this report, and after careful  
 recommend that it be granted, as

Frank M. Holcomb  
 Frank R. Brown  
 Roy Wheat

Viewer's

# ROAD RECORD,

SPRING STREET IN STUDD'S HIGHLAND SUBDIVISION - by: Edna C. Klee



County Surveyor's Plat and Field Notes

Viewer's Report of View and Survey

ALSO, upon said 17th day of October 1941, said  
 Frank M. Holcomb, Roy Wheat and Frank R. Brown  
 Viewers, presented to said County Board their several reports, as follows, to-wit:

"Pursuant to Commissioners' Notice, we met at the point of beginning in Quindaro  
 Township, on the 17th day of October 1941, and taking to our assistance  
 and

as chain carriers, and as marker, proceeded to view the route of  
 the road petitioned for, which was surveyed under our direction by Chilton W. McLaughlin, Jr.,  
 County Surveyor, the field notes and plat of which survey are hereto attached and form part of this report, and after careful  
 deliberation we are of the opinion that said road is practicable, and of public utility, and recommend that it be granted, as  
 located and surveyed, and that it be established and opened 50 feet wide."

Frank M. Holcomb  
 Frank R. Brown  
 Roy Wheat } Viewers

# WYANDOTTE COUNTY, KANSAS

Viewers' Report  
of Damages  
Claimed and  
Awarded

And further report that the following is a complete list of the names of all persons (Owners, Agents or Guardians) who filed claims with us for damages or compensation, (which said claims are herewith submitted,) by reason of the location and establishment of said proposed road and the amount awarded to each, by us, to-wit:

| NAMES   | OWNER, AGENT OR GUARDIAN | FRACTIONAL PART | Sec. | Twp. | R'ng | Acres Appropriated | Am't Claimed | Am't Awarded by Viewers | Commissioners Revision |
|---|--------------------------|-----------------|------|------|------|--------------------|--------------|-------------------------|------------------------|
| NO DAMAGES CLAIMED - NO DAMAGES ALLOWED.<br>(Land dedicated in Studt's Highland Subdivision.) |                          |                 |      |      |      |                    |              |                         |                        |

Petitioner's Affidavit of Service of Notice

ALSO, upon said..... day of..... 19....., there was presented to said County Board, the affidavit of..... one of the petitioners aforesaid, setting forth that due notice of the..... of said proposed road, together with date of meeting of the Viewers, as per published notice of County Clerk, had been served upon each of the persons noted below, who, as Owners, Agents, or Guardians were all the persons through whose premises said road is proposed to be located, to-wit:

| DATE WHEN NOTICE WAS SERVED      | NAME OF PERSON | OWNER AGENT OR GUARDIAN | FRACTIONAL PART | Sec. | Twp. | Range | REMARKS |
|----------------------------------|----------------|-------------------------|-----------------|------|------|-------|---------|
| (This table is currently empty.) |                |                         |                 |      |      |       |         |

Final Order of Board of County Commissioners

WHEREUPON, on the..... 23rd..... day of..... October..... 19.41., the following action thereon was had by said Board of County Commissioners, to-wit:

Upon due consideration, no legal objection having been offered against the establishment of said road, and believing the same to be of public utility, it is ORDERED: that the Viewers' Report of View and Report and Plat of Survey be adopted, and that said road be declared located and established as a public highway in accordance therewith; full record thereof to be made in the County Road Record, as the..... Spring St. in Studt's Subd..... Road, and the Trustees of..... Quindaro..... Township be notified to cause the same to be opened for public travel.

I CERTIFY, that the foregoing is a complete record of the location and establishment of said.....  
 Spring St. in Studt's Subdivision..... Road, as required by law to be made, and  
 that the above is a complete record of the proceedings had in establishing the above named road.

*Neward D. Horn*  
 County Clerk.

I, Chilton W. McLaughlin, Jr....., County Surveyor of Wyandotte County, Kansas, hereby certify that I notified the Township Trustee of..... Quindaro..... Township of the action of the Board of County Commissioners in accepting the..... Spring Street..... Road and have notified him this..... 23rd..... day of..... October,..... 1941., to open same as provided by law.

*C. W. McLaughlin, Jr.*  
 County Surveyor.



# ROAD RECORD,

55963 Crane & Company, Topeka

McMATH ROAD ..... Road.

BE IT REMEMBERED, That on the 3rd day of November, 1941, a road petition signed by ~~See Deed-Register of Deeds Office-Book 951-Page 335~~ and others, was presented to the Board of County Commissioners of Wyandotte County, Kansas, praying for the of a certain road, said petition being as follows:

To the Honorable Board of County Commissioners of Wyandotte County, Kansas.

The undersigned householders of said county, and residing in the vicinity of the road described below, respectfully petition your honorable body to cause a view to be had for the ..... of a road in said county, as follows:

~~Beginning at~~ Beginning at a point on the north line of the Southwest Quarter (SW $\frac{1}{4}$ ) of said Section Twenty-seven (27) which is one thousand one hundred seventy-six and ninety-four hundredths (1176.94) feet west of the northeast corner of the Southwest Quarter (SW $\frac{1}{4}$ ) of said Section Twenty-seven (27); thence south along a straight line parallel with and one thousand one hundred seventy-six and seventy-five hundredths (1176.75) feet west, at right angles, from the east line of the Southwest Quarter (SW $\frac{1}{4}$ ) of said Section Twenty-seven (27) to the south line of the Southwest Quarter (SW $\frac{1}{4}$ ) of said Section Twenty-seven (27) and continuing south along a straight line parallel with and one thousand one hundred seventy-six and seventy-five hundredths (1176.75) feet west, at right angles from the east line of the Northwest Quarter (NW $\frac{1}{4}$ ) of said Section Thirty-four (34) to the center line of Rickel Road as now established, a total distance of four thousand one hundred ten (4110) feet, more or less.

| <del>Name</del>  | <del>Name</del> | <del>Name</del> |
|--|-----------------|-----------------|
| <p>Excepting those parts of said strip, piece or parcel of land included within the limits of Kindelberger Road, White Eagle Road, Funston Road, and Rickel Road, as said roads are now established.</p> |                 |                 |
|  |                 |                 |
|  |                 |                 |
|  |                 |                 |
|  |                 |                 |
|  |                 |                 |
|  |                 |                 |
|  |                 |                 |
|  |                 |                 |
|  |                 |                 |
|  |                 |                 |
|  |                 |                 |
|  |                 |                 |
|  |                 |                 |
|  |                 |                 |
|  |                 |                 |
|  |                 |                 |

-----  
Petition  
-----

-----  
Names of  
Petitioners  
-----

**State of Kansas, Wyandotte County, ss.**

I, the undersigned, a resident householder of said County and State, of lawful age, do solemnly swear that each and every one of the petitioners whose names are subscribed to the above petition is a resident householder of this county, residing in the vicinity of the road proposed to be viewed, and that said names were each written by the hand of or at the request of said petitioners. So help me God.

.....Petitioner

Subscribed and sworn to before me this.....day of.....19.....

.....  
County Clerk.

**BOND.**

WHEREAS,....., as principal petitioner, and others herewith make application to the Board of County Commissioners of said county for a view of a road proposed to be.....as herein described.

Now, therefore, we, the undersigned, do bind ourselves firmly, and by these presents promise to pay to the State of Kansas, for the use of said county, the amount of all costs and expenses accruing in case the proceedings had in pursuance of said petition shall not be finally confirmed and established.

Witness our hands this.....day of.....19.....

-----  
Bond  
-----

# WYANDOTTE COUNTY, KANSAS

Approval of Bond

WHEREUPON, said bond was approved by the Board, and it appearing to the satisfaction of the Board, that the law had been substantially complied with, it was ordered, that.....  
 ..... and .....  
 be appointed viewers of the proposed road, and that they meet in conjunction with the County Surveyor, at the place of beginning designated in the petition, on the..... day of..... 19..... and proceed to view and lay out said road, according to law, giving to all parties a hearing, and make due report of their proceedings to the County Board.

Afterwards, To-wit: On the..... day of..... 19.....  
 ....., County Clerk, presented to said Board his certificate, under seal, setting forth that pursuant to law he had caused public notice of said road to be published in..... (a weekly paper, published in....., Kansas,)

THIS SPACE FOR PUBLICATION NOTICE.

for two consecutive weeks and that said notice was so published in said newspaper, on the..... day of....., 19....., the..... day of..... 19....., and the..... day of..... 19....., and had also caused similar notice to be posted to public view upon the bulletin board in his office from..... 19..... to....., 19....., and similar notices to be posted in the following places, to-wit: from..... 19....., to..... 19....., at..... and from..... 19....., to..... 19....., at..... and has caused record of same to be made in the County Commissioner's Journal, Vol..... Page.....

ALSO, upon the..... day of..... 19....., County Surveyor presented to said Board his report of said proposed road, with plat and field notes, in words and figures as follows, to-wit:

Pursuant to the order of the Board, I met with..... and..... viewers, at the place designated, and under the direction of said viewers, proceeded to survey said road as petitioned for, conspicuously marking same throughout, and noting the courses and distances, and I do hereby certify that the following is a correct return of the survey of said road and plat of same, to-wit:

Publication Notice

Surveyor's Report

# ROAD RECORD,

McMATH ROAD

See Deed in Register of Deeds Office.

Book 951, Page 335

County Survey-  
or's Plat and  
Field Notes

Viewer's Report  
of View and  
Survey

ALSO, upon said.....day of.....19....., said  
.....and.....  
Viewers, presented to said County Board their several reports, as follows, to-wit:  
"Pursuant to Commissioners' Notice, we met at the.....of.....in.....  
Township, on the.....day of.....19....., and taking to our assistance  
.....and.....  
as chain carriers, and.....as marker, proceeded to view the route of  
the road petitioned for, which was surveyed under our direction by .....  
County Surveyor, the field notes and plat of which survey are hereto attached and form part of this report, and after careful  
deliberation we are of the opinion that said road is practicable, and of public utility, and recommend that it be granted, as  
located and surveyed, and that it be established and opened.....feet wide."

.....  
.....  
.....} Viewers

# WYANDOTTE COUNTY, KANSAS

Viewers' Report  
of Damages  
Claimed and  
Awarded

And further report that the following is a complete list of the names of all persons (Owners, Agents or Guardians) who filed claims with us for damages or compensation, (which said claims are herewith submitted,) by reason of the location and establishment of said proposed road and the amount awarded to each, by us, to-wit:

| NAMES | OWNER, AGENT OR GUARDIAN | FRACTIONAL PART | Sec. | Twp. | R'nge | Acres Appropriated | Am't Claimed | Am't Awarded by Viewers | Commissioners Revision |
|-------|--------------------------|-----------------|------|------|-------|--------------------|--------------|-------------------------|------------------------|
|       |                          |                 |      |      |       |                    |              |                         |                        |

Petitioner's Affidavit of Service of Notice

ALSO, upon said.....day of.....19....., there was presented to said County Board, the affidavit of.....one of the petitioners aforesaid, setting forth that due notice of the.....of said proposed road, together with date of meeting of the Viewers, as per published notice of County Clerk, had been served upon each of the persons noted below, who, as Owners, Agents, or Guardians were all the persons through whose premises said road is proposed to be located, to-wit:

| DATE WHEN NOTICE WAS SERVED | NAME OF PERSON | OWNER AGENT OR GUARDIAN | FRACTIONAL PART | Sec. | Twp. | Range | REMARKS |
|-----------------------------|----------------|-------------------------|-----------------|------|------|-------|---------|
|                             |                |                         |                 |      |      |       |         |

Final Order of Board of County Commissioners

WHEREUPON, on the.....day of.....19....., the following action thereon was had by said Board of County Commissioners, to-wit:

Upon due consideration, no legal objection having been offered against the establishment of said road, and believing the same to be of public utility, it is ORDERED: that the Viewers' Report of View and Report and Plat of Survey be adopted, and that said road be declared located and established as a public highway in accordance therewith; full record thereof to be made in the County Road Record, as the.....Road, and the Trustees of.....Township be notified to cause the same to be opened for public travel.

I CERTIFY, that the foregoing is a complete record of the location and establishment of said.....Road, as required by law to be made, and that the above is a complete record of the proceedings had in establishing the above named road.

*Neward H. Thorn*  
County Clerk.

I,.....County Surveyor of Wyandotte County, Kansas, hereby certify that I notified the Township Trustee of.....Township of the action of the Board of County Commissioners in accepting the.....Road and have notified him this.....day of.....19....., to open same as provided by law.

*C. E. Herbert*  
Dep. County Surveyor.

# ROAD RECORD,

95951 Crane & Company, Topeka

..... LOUIS FROMHOLTZ ..... Road.

BE IT REMEMBERED, That on the 29th day of April 1942, a road petition signed by Louis Fromholtz and ..... others, was presented to the Board of County Commissioners of Wyandotte County, Kansas, praying for the Location of a certain road, said petition being as follows:

To the Honorable Board of County Commissioners of Wyandotte County, Kansas.

The undersigned householders of said county, and residing in the vicinity of the road described below, respectfully petition your honorable body to cause a view to be had for the Location of a road in said county, as follows:

Beginning at a point approximately 330ft East of the Northwest Corner of  
the Southwest Quarter of the Southwest Quarter Section 34-11-25,  
said point being the West R/W line of the A. C. Martin Road,  
thence West approximately 1320ft to a point, thence South to  
47th Street or the Wyandotte-Jouson County Line.

and terminating at .....

| Names                    | Names                  | Names                 |
|--------------------------|------------------------|-----------------------|
| <u>Louis Fromholtz</u>   | <u>Mary Gibbons</u>    | <u>E. G. McDonald</u> |
| <u>John Bruener</u>      | <u>E. W. Moore</u>     | <u>Blanche Brown</u>  |
| <u>Frank M. Wilcoxon</u> | <u>Fred Berger</u>     |                       |
| <u>J. W. Gradner</u>     | <u>Glenn Akridge</u>   |                       |
| <u>Frank Davis</u>       | <u>John Blevins</u>    |                       |
| <u>H. F. Jeffries</u>    | <u>Minnie McDonald</u> |                       |

=====  
 Petition  
 =====

=====  
 Names of  
 Petitioners  
 =====

**State of Kansas, Wyandotte County, ss.**

I, the undersigned, a resident householder of said County and State, of lawful age, do solemnly swear that each and every one of the petitioners whose names are subscribed to the above petition is a resident householder of this county, residing in the vicinity of the road proposed to be viewed, and that said names were each written by the hand of or at the request of said petitioners. So help me God.

..... Louis Fromholtz ..... Petitioner

Subscribed and sworn to before me this 29th day of April 1942.

Howard H. Thorn  
 By: A. D. Sutton, Deputy County Clerk.

**BOND.**

WHEREAS, Louis Fromholtz, as principal petitioner, and others herewith make application to the Board of County Commissioners of said county for a view of a road proposed to be ..... as herein described.

=====  
 Bond  
 =====

Now, therefore, we, the undersigned, do bind ourselves firmly, and by these presents promise to pay to the State of Kansas, for the use of said county, the amount of all costs and expenses accruing in case the proceedings had in pursuance of said petition shall not be finally confirmed and established.

Witness our hands this 29th day of April 1942.

..... Louis Fromholtz .....  
 ..... John Bruner .....  
 ..... E. G. McDonald .....

# WYANDOTTE COUNTY, KANSAS

Approval of Bond

WHEREUPON, said bond was approved by the Board, and it appearing to the satisfaction of the Board, that the law had been substantially complied with, it was ordered, that..... Frank M. Holcomb,.....  
 ..... Roy Wheat ..... and ..... Frank R. Brown, Commissioners.....  
 be appointed viewers of the proposed road, and that they meet in conjunction with the County Surveyor, at the place of beginning designated in the petition, on the 28th..... day of..... March,..... 19.41 and proceed to view and lay out said road, according to law, giving to all parties a hearing, and make due report of their proceedings to the County Board.

Afterwards, To-wit: On the..... day of..... 19.....

....., County Clerk, presented to said Board his certificate, under seal, setting forth that pursuant to law he had caused public notice of said road to be published in The Kansas City News..... (a weekly paper, published in..... Kansas City,....., Kansas,)

**THIS SPACE FOR PUBLICATION NOTICE.**

**ROAD NOTICE**

STATE OF KANSAS,  
 Wyandotte County,  
 TO WHOM IT MAY CONCERN:  
 TAKE NOTICE That a legal petition signed by Louis Fromholz and other householders of Shawnee Township in said County, has been presented to the Board of County Commissioners, praying for the location of a road, as follows, viz:  
 Beginning at a point approximately 330 feet East of the Northwest corner of the Southwest Quarter of the Southwest Quarter Section 33-11-25, said point being the West 7/8 line of the A. C. Martin road, thence West approximately 1320 feet to a point thence South to 47th Street or the Wyandotte-Johnson County Line.  
 And that said Board has appointed Frank M. Holcomb, Roy Wheat, Frank R. Brown and Chilton W. McLaughlin, Jr., Viewers, who will meet at the point of beginning of said road, as petitioned for on the 28th day of March, 1941, and proceed to view said road, as the law directs, at which time and place all persons interested may attend and have a hearing. In case said viewers fail to meet on the day designated, they may meet on the following day, as provided by law, without further notice.  
 WITNESS my hand and the official seal of said County, this 6th day of March, 1941.  
 HOWARD H. THORN,  
 County Clerk.  
 By ALBERT D. SUTTON,  
 Deputy.  
 (SEAL)  
 (First Published March 7, 1941)  
 K.C.N.—St.—5-14-41

for two consecutive weeks and that said notice was so published in said newspaper, on the 7th..... day of..... March-....., 19.41, the 14th..... day of..... March..... 19.41, and the..... day of..... 19....., and had also caused similar notice to be posted to public view upon the bulletin board in his office from..... March 7th,..... 19.41. to....., 19....., and similar notices to be posted in the following places, to-wit: from..... March 7th,..... 19.41, to..... March 28th,..... 1941, at point of beginning..... and from..... March 7th,..... 19.41, to..... March 28th,..... 1941, at..... the end..... and has caused record of same to be made in the County Commissioner's Journal, Vol..... "y"..... Page..... 359.....

ALSO, upon the 28th..... day of..... March..... 19.41 Chilton W. McLaughlin, Jr.

County Surveyor presented to said Board his report of said proposed road, with plat and field notes, in words and figures as follows, to-wit:

Pursuant to the order of the Board, I met with..... Frank M. Holcomb, Roy Wheat..... and..... Frank R. Brown..... viewers, at the place designated, and under the direction of said viewers, proceeded to survey said road as petitioned for, conspicuously marking same throughout, and noting the courses and distances, and I do hereby certify that the following is a correct return of the survey of said road and plat of same, to-wit:

Beginning at the SW Corner of the E $\frac{1}{2}$  of the W $\frac{1}{2}$  of the SE $\frac{1}{4}$  of Section 33, Township 11 South, Range 25 East of the 6th P. M.; thence North along the West line of said E $\frac{1}{2}$  of the W $\frac{1}{2}$  of the SE $\frac{1}{4}$  of the SE $\frac{1}{4}$  of Section 33-11-25, 1332.0 feet more or less to the NW Corner thereof; thence East along the North line of the SE $\frac{1}{4}$  of the SE $\frac{1}{4}$  of said Section 33-11-25 and along the North line of the SW $\frac{1}{4}$  of Section 34-11-25, 1320 feet more or less to the A. C. Martin Road; said road to be 50 feet in width, the center line of which is described above.

Publication Notice

Surveyor's Report

ROAD RECORD.


PLAT OF  
LOUIS FROMHOLTZ ROAD

AS PETITIONED FOR BY LOUIS FROMHOLTZ et al

SCALE 1" = 200'

MARCH 28, 1941

*Chilton W. McLaughlin*  
COUNTY SURVEYOR



# ROAD RECORD,

LOUIS FROMHOLTZ ROAD

## PLAT OF LOUIS FROMHOLTZ ROAD

AS PETITIONED FOR BY LOUIS FROMHOLTZ et al

SCALE 1" = 200'

MARCH 28, 1941

*Chilton W. McLaughlin, Jr.*  
COUNTY SURVEYOR

|                     |                           |  |
|---------------------|---------------------------|--|
| Wilhelmina McDonald | Ed Arlewsm (s) & Anna MCK |  |
| E G McDonald        |                           |  |
| Rose Dal State      |                           |  |
| Rosa Maria          |                           |  |

LOUIS FROMHOLTZ ROAD



VIEW AND Survey

ALSO, upon said 28th day of March 1941, said Frank M. Halcomb, Roy Wheat and Frank R. Brown Viewers, presented to said County Board their several reports, as follows, to-wit:

"Pursuant to Commissioners' Notice, we met at the point of beginning in Shawnee Township, on the 22nd day of May 1941, and taking to our assistance and as chain carriers, and as marker, proceeded to view the route of the road petitioned for, which was surveyed under our direction by Chilton W. McLaughlin, Jr. County Surveyor, the field notes and plat of which survey are hereto attached and form part of this report, and after careful deliberation we are of the opinion that said road is practicable, and of public utility, and recommend that it be granted, as located and surveyed, and that it be established and opened 50 (Fifty) feet wide."

Frank, M. Halcomb  
Roy Wheat  
Frank R. Brown

} Viewers



# WYANDOTTE COUNTY, KANSAS

Viewers' Report  
of Damages  
Claimed and  
Awarded

And further report that the following is a complete list of the names of all persons (Owners, Agents or Guardians) who filed claims with us for damages or compensation, (which said claims are herewith submitted,) by reason of the location and establishment of said proposed road and the amount awarded to each, by us, to-wit:

| NAMES                                   | OWNER, AGENT OR GUARDIAN | FRACTIONAL PART | Sec. | Twp. | R'nge | Acres Appropriated | Am't Claimed | Am't Awarded by Viewers | Commissioners Revision |
|---|--------------------------|-----------------|------|------|-------|--------------------|--------------|-------------------------|------------------------|
| NO DAMAGES CLAIMED - NO DAMAGES ALLOWED |                          |                 |      |      |       |                    |              |                         |                        |

Petitioner's  
Affidavit of  
Service of  
Notice

ALSO, upon said.....day of.....19....., there was presented to said County Board, the affidavit of.....one of the petitioners aforesaid, setting forth that due notice of the.....of said proposed road, together with date of meeting of the Viewers, as per published notice of County Clerk, had been served upon each of the persons noted below, who, as Owners, Agents, or Guardians were all the persons through whose premises said road is proposed to be located, to-wit:

| DATE WHEN NOTICE WAS SERVED | NAME OF PERSON | OWNER AGENT OR GUARDIAN | FRACTIONAL PART | Sec. | Twp. | Range | REMARKS |
|-----------------------------|----------------|-------------------------|-----------------|------|------|-------|---------|
|                             |                |                         |                 |      |      |       |         |

Final Order of  
Board of County  
Commissioners

WHEREUPON, on the.....23rd.....day of.....March.....19.41., the following action thereon was had by said Board of County Commissioners, to-wit:

Upon due consideration, no legal objection having been offered against the establishment of said road, and believing the same to be of public utility, it is ORDERED: that the Viewers' Report of View and Report and Plat of Survey be adopted, and that said road be declared located and established as a public highway in accordance therewith; full record thereof to be made in the County Road Record, as the.....Louis Fromholtz.....Road, and the Trustees of.....Shawnee.....Township be notified to cause the same to be opened for public travel.

I CERTIFY, that the foregoing is a complete record of the location and establishment of said.....  
.....Louis Fromholtz.....Road, as required by law to be made, and  
that the above is a complete record of the proceedings had in establishing the above named road.

*Newton H. Kern*  
County Clerk.

I, Chilton W. McLaughlin, Jr.,....., County Surveyor of Wyandotte County, Kansas, hereby certify that I notified the Township Trustee of.....Shawnee.....Township of the action of the Board of County Commissioners in accepting the.....Louis Fromholtz.....Road and have notified him this.....28th.....day of.....March.....19.41, to open same as provided by law.

*C. W. McLaughlin*  
County Surveyor.

# ROAD RECORD,

32963 Crane & Company, Topeka

...CATHERINE DRIVE..... Road.

BE IT REMEMBERED, That on the 27<sup>th</sup> day of August 1942, a road petition signed by Amelia Horstman and 15 others, was presented to the Board of County Commissioners of Wyandotte County, Kansas, praying for the Location of a certain road, said petition being as follows:

To the Honorable Board of County Commissioners of Wyandotte County, Kansas.

The undersigned householders of said county, and residing in the vicinity of the road described below, respectfully petition your honorable body to cause a view to be had for the Location of a road in said county, as follows:

Beginning at Garfield Avenue and Troup Avenue as platted in "Horstman Heights Subdivision" in the NW  $\frac{1}{4}$  of Section 6-11-25.

and terminating at.....

| Names            | Names                 | Names                |
|------------------|-----------------------|----------------------|
| Chas Brukard     | H. H. Osborn          | Henry McCord         |
| Amelia M Studt   | John A. Seeman        | W. E. Rapp           |
| Charlotte Seeman | V. B. Stith           | Dr. James O Beall    |
| Paul R Fine      | Willard C Abercrombie | Mrs Josephine B Neal |
| A. W. Hisey      | M A Peterson          | Don D Ballou         |

Petition

Names of Petitioners

State of Kansas, Wyandotte County, ss.

I, the undersigned, a resident householder of said County and State, of lawful age, do solemnly swear that each and every one of the petitioners whose names are subscribed to the above petition is a resident householder of this county, residing in the vicinity of the road proposed to be viewed, and that said names were each written by the hand of or at the request of said petitioners. So help me God.

.....Amelia Horstman..... Petitioner

Subscribed and sworn to before me this 9th day of October 1941.

.....Howard H. Thorn.....  
A. D. Sutton, Dep County Clerk.

### BOND.

WHEREAS,.....Amelia Horstman....., as principal petitioner, and others herewith make application to the Board of County Commissioners of said county for a view of a road proposed to be Located as herein described.

Bond

Now, therefore, we, the undersigned, do bind ourselves firmly, and by these presents promise to pay to the State of Kansas, for the use of said county, the amount of all costs and expenses accruing in case the proceedings had in pursuance of said petition shall not be finally confirmed and established.

Witness our hands this.....day of.....19.....

.....Amelia Horstman.....

# WYANDOTTE COUNTY, KANSAS

Approval of Bond

WHEREUPON, said bond was approved by the Board, and it appearing to the satisfaction of the Board, that the law had been substantially complied with, it was ordered, that Frank M. Holcomb

Roy Wheat and Frank R. Brown

be appointed viewers of the proposed road, and that they meet in conjunction with the County Surveyor, at the place of beginning designated in the petition, on the 18th day of September 1942 and proceed to view and lay out said road, according to law, giving to all parties a hearing, and make due report of their proceedings to the County Board.

Afterwards, To-wit: On the \_\_\_\_\_ day of \_\_\_\_\_ 1942

Howard H Thorn

County Clerk, presented to said

Board his certificate, under seal, setting forth that pursuant to law he had caused public notice of said road to be published in

The Kansas City News (a weekly paper, published in Kansas City, Kansas,)

Publication Notice

**ROAD NOTICE**

STATE OF KANSAS, ss  
Wyandotte County, ss

**TO WHOM IT MAY CONCERN:**  
TAKE NOTICE, That a legal petition signed by Amelia Horstman and other householders of Wyandotte Township in said County, has been presented to the Board of County Commissioners, praying for the location of a road, as follows, viz:  
Beginning at Garfield Avenue and Troup Avenue as platted in "Horstman Heights Subdivision" in the NW 1/4 of Section 6-11-25, to be known as "Catherine Drive".

And that said Board has appointed Frank M. Holcomb, Roy Wheat, Frank R. Brown, Commissioners, and Chilton W. McLaughlin, Jr., Viewers, who will meet at the point of beginning of said road, as petitioned for on the 18th day of September, 1942, and proceed to view said road, as the law directs, at which time and place all persons interested may attend and have a hearing. In case said viewers fail to meet on the day designated, they may meet on the following day, as provided by law, without further notice.

WITNESS my hand and the official seal of said County, this 17th day of August, 1942.

(SEAL)  
**HOWARD H. THORN,**  
County Clerk,  
By **G. CONLIN,**  
Deputy.  
(First published August 27, 1942)  
K.C.N. - 41-8-3-42

for two consecutive weeks and that said notice was so published in said newspaper, on the 27th day of August, 1942,

the 3rd day of September 1942, and the \_\_\_\_\_ day of \_\_\_\_\_ 1942, and had also caused

similar notice to be posted to public view upon the bulletin board in his office from August 27th 1942 to

September 18th 1942, and similar

notices to be posted in the following places, to-wit: from \_\_\_\_\_

August 27th 1942, to September 18th 1942,

at the point of beginning \_\_\_\_\_ and from

August 27th 1942, to September 18th 1942,

at and \_\_\_\_\_ and has caused

record of same to be made in the County Commissioner's Journal,

Vol. X Page 525

ALSO, upon the 7th day of December 1942, Chilton W. McLaughlin, Jr.

County Surveyor presented to said Board his report of said proposed road, with plat and field notes, in words and figures as follows, to-wit:

Pursuant to the order of the Board, I met with Frank M. Holcomb, Roy Wheat

and Frank R. Brown viewers, at the place designated, and

under the direction of said viewers, proceeded to survey said road as petitioned for, conspicuously marking same through-

out, and noting the courses and distances, and I do hereby certify that the following is a correct return of the survey of said

road and plat of same, to-wit: Garfield Avenue and Troup Avenue as platted in "Horstman Heights Subdivision"

in the NW 1/4 of Section 6-11-25. The above described Avenues to be known as "Catherine Drive".

Surveyor's Report

# PLAT OF CATHERINE DRIVE

IN

## HORSTMAN HEIGHTS SUBDIVISION

AS PETITIONED FOR BY AMELIA HORSTMAN et al  
SCALE 1" = 50'


SEPTEMBER 18, 1942

*Cliff W. McLaughlin*  
COUNTY SURVEYOR



# ROAD RECORD,

"CATHERINE DRIVE"



PLAT

HORST

AS PETITION  
SCALE 1" = 50'

County Survey-  
or's Plat and  
Field Notes



Viewer's Report  
of View and  
Survey

ALSO, upon said.....18th.....day of.....September.....19..42., said  
 ..Frank M. Holcomb, Roy Wheat.....and ..Frank R. Brown.....  
 Viewers, presented to said County Board their several reports, as follows, to-wit:

"Pursuant to Commissioners' Notice, we met at the point.....of beginning.....in.....Ryanette.....  
 Township, on the.....18th.....day of.....September.....19..42., and taking to our assistance  
 .....and.....

as chain carriers, and.....as marker, proceeded to view the route of  
 the road petitioned for, which was surveyed under our direction by ..Chilton W. McLaughlin, Jr.....  
 County Surveyor, the field notes and plat of which survey are hereto attached and form part of this report, and after careful  
 deliberation we are of the opinion that said road is practicable, and of public utility, and recommend that it be granted, as  
 located and surveyed, and that it be established and opened.....fifty (50).....<sup>or as shown on the plat</sup>.....feet wide."

.....Frank M. Holcomb.....  
 .....Roy Wheat.....  
 .....Frank R. Brown.....  
 } Viewers

# WYANDOTTE COUNTY, KANSAS

Viewers' Report  
of Damages  
Claimed and  
Awarded

And further report that the following is a complete list of the names of all persons (Owners, Agents or Guardians) who filed claims with us for damages or compensation, (which said claims are herewith submitted,) by reason of the location and establishment of said proposed road and the amount awarded to each, by us, to-wit:

| NAMES  | OWNER, AGENT OR GUARDIAN | FRACTIONAL PART | Sec. | Twp. | R'nge | Acres Appropriated | Am't Claimed | Am't Awarded by Viewers | Commissioners Revision |
|--|--------------------------|-----------------|------|------|-------|--------------------|--------------|-------------------------|------------------------|
| No Damages Claimed--No Damages Allowed<br>(Land donated in the Plat of "Horstman Heights Subdivision") |                          |                 |      |      |       |                    |              |                         |                        |

Petitioner's  
Affidavit of  
Service of  
Notice

ALSO, upon said.....day of.....19....., there was presented to said County Board, the affidavit of.....one of the petitioners aforesaid, setting forth that due notice of the.....of said proposed road, together with date of meeting of the Viewers, as per published notice of County Clerk, had been served upon each of the persons noted below, who, as Owners, Agents, or Guardians were all the persons through whose premises said road is proposed to be located, to-wit:

| DATE WHEN NOTICE WAS SERVED | NAME OF PERSON | OWNER AGENT OR GUARDIAN | FRACTIONAL PART | Sec. | Twp. | Range | REMARKS |
|-----------------------------|----------------|-------------------------|-----------------|------|------|-------|---------|
|                             |                |                         |                 |      |      |       |         |

Final Order of  
Board of County  
Commissioners


WHEREUPON, on the.....7th.....day of.....December.....19.42., the following action thereon was had by said Board of County Commissioners, to-wit:

Upon due consideration, no legal objection having been offered against the establishment of said road, and believing the same to be of public utility, it is ORDERED: that the Viewers' Report of View and Report and Plat of Survey be adopted, and that said road be declared located and established as a public highway in accordance therewith; full record thereof to be made in the County Road Record, as the....."Catherine Drive".....Road, and the Trustees of.....Wyandotte.....Township be notified to cause the same to be opened for public travel.

I CERTIFY, that the foregoing is a complete record of the location and establishment of said....."Catherine Drive".....Road, as required by law to be made, and that the above is a complete record of the proceedings had in establishing the above named road.

.....  
County Clerk.

I,.....Chilton W. McLaughlin, Jr....., County Surveyor of Wyandotte County, Kansas, hereby certify that I notified the Township Trustee of.....Wyandotte.....Township of the action of the Board of County Commissioners in accepting the "Catherine Drive".....Road and have notified him this.....7th.....day of.....December.....1942..... to open same as provided by law.

  
 County Surveyor.

# ROAD RECORD,

52983 Crane & Company, Topeka

..... A. J. POOR ..... Road.

BE IT REMEMBERED, That on the 9th day of November 1942, a road petition signed by J.A. Marlett and others, was presented to the Board of County Commissioners of Wyandotte County, Kansas, praying for the vacation of a certain road, said petition being as follows:

To the Honorable Board of County Commissioners of Wyandotte County, Kansas.

The undersigned householders of said county, and residing in the vicinity of the road described below, respectfully petition your honorable body to cause a view to be had for the vacation of a road in said county, as follows:

Beginning at A strip of land part of which is 50 feet wide and part 40 feet wide, the center line of which is described as follows:  
Beginning at a point 115.7 feet east of the northwest corner of the northeast quarter of Section 6, Township 11, Range 23, thence south 1731 feet to a point 200 feet north of the east end west center line of said Section 6; thence S 31 degrees and 20 min. W. 222 feet to a point 20 feet west and 10 feet north of the center of said section 6; thence south 2650 feet and terminating at to the center of the Kelly Road.

| Names              | Names           | Names            |
|--------------------|-----------------|------------------|
| Chester Klinkenley | W.L. King       | J.G. Blankenship |
| R.C. Hardman       | H.L. Jones      | J.A. Marlett     |
| A.C. King          | Frank J.S. Beck |                  |
| Herman Ledanow     | H.J. Miller     |                  |
| Mrs. W. Keaton     | J.R. Dunlap     |                  |

State of Kansas, Wyandotte County, ss.

I, the undersigned, a resident householder of said County and State, of lawful age, do solemnly swear that each and every one of the petitioners whose names are subscribed to the above petition is a resident householder of this county, residing in the vicinity of the road proposed to be viewed, and that said names were each written by the hand of or at the request of said petitioners. So help me God.

J.A. Marlett Petitioner

Subscribed and sworn to before me this 9th day of November 1942.

Howard H. Thorn County Clerk.  
By G. Conlin, Deputy

### BOND.

WHEREAS, Herbert E. Poor, as principal petitioner, and others herewith make application to the Board of County Commissioners of said county for a view of a road proposed to be vacated as herein described.

Now, therefore, we, the undersigned, do bind ourselves firmly, and by these presents promise to pay to the State of Kansas, for the use of said county, the amount of all costs and expenses accruing in case the proceedings had in pursuance of said petition shall not be finally confirmed and established.

Witness our hands this 4th day of August 1942.

Herbert E. Poor

J.A. Marlett

Petition

Names of Petitioners

Bond

WYANDOTTE COUNTY, KANSAS

Approval of Bond

WHEREUPON, said bond was approved by the Board, and it appearing to the satisfaction of the Board, that the law had been substantially complied with, it was ordered, that Frank M. Holcomb

Roy Wheat and Frank R. Brown

be appointed viewers of the proposed road, and that they meet in conjunction with the County Surveyor, at the place of beginning designated in the petition, on the 26th day of December 1942 and proceed to view and vacate said road, according to law, giving to all parties a hearing, and make due report of their proceedings to the County Board.

Afterwards, To-wit: On the day of 19

Howard H. Thorn, County Clerk, presented to said

Board his certificate, under seal, setting forth that pursuant to law he had caused public notice of said road to be published in

The Kansas City News, (a weekly paper, published in Kansas City, Kansas,)

for two consecutive weeks and that said notice was so published in said newspaper, on the 19th day of November 1942,

the 26th day of November 1942, and the

3rd day of December 1942, and had also caused

similar notice to be posted to public view upon the bulletin board in his

office from November 19th 1942 to

December 3rd 1942, and similar

notices to be posted in the following places, to-wit: from

November 19th 1942, to December 3rd 1942,

at point of beginning and from

November 19th 1942, to December 3rd 1942,

at the end and has caused

record of same to be made in the County Commissioner's Journal,

Vol. Page

ALSO, upon the 3rd day of November 1942

County Surveyor presented to said Board his report of said proposed road, with plat and field notes, in words and figures as follows, to-wit:

Pursuant to the order of the Board, I met with Frank M. Holcomb, Roy Wheat

and Frank R. Brown viewers, at the place designated, and

under the direction of said viewers, proceeded to survey said road as petitioned for, conspicuously marking same through-

out, and noting the courses and distances, and I do hereby certify that the following is a correct return of the survey of said

road and plat of same, to-wit:

A strip of land part of which is 50 feet wide and part 40 feet wide, the center line of which is described as follows: Beginning at a point 115.7 feet east of the Northwest corner of the northeast quarter of Section 6, Township 11, Range 23; thence south 1731 feet to a point 200 feet north of the east and west center line of said Section 6; thence S 31 degrees and 20 min. W. 222 feet to a point 20 feet west and 10 feet north of the center of said section 6; thence south 2650 feet to the center of the Reidy Road at the road known as the Poor Road.

Surveyor's Report

THIS SPACE FOR PUBLICATION NOTICE.

ROAD NOTICE
STATE OF KANSAS
Wyandotte County
To Whom It May Concern:
Take notice, that a legal petition signed by J. A. Marlett and other householders of Delaware Township in said County has been presented to the Board of County Commissioners, praying for the vacation of a Township Road, as follows, viz:
A strip of land part of which is 50 feet wide and part 40 feet wide, the center line of which is described as follows: Beginning at a point 115.7 feet east Northwest corner of the northeast quarter (NE 1/4) of Section 6, Township 11, Range 23, thence south 1731 feet to a point 200 feet north of the east and west center line of said Section 6; thence S 31 degrees and 20 min. W. 222 feet to a point 20 feet west and 10 feet north of the center of said section 6; thence south 2650 feet to the center of the Reidy Road at the road known as the Poor Road.

Publication Notice



ROAD RECORD.

Plat of A.J. Poor Road  
to be vacated



To accompany report of

*Harold K. Schmitt*  
Co. Surveyor

1-20-45

Scale: 1" = 600'



65  
78

T-11  
R-23

# ROAD RECORD,

## Plat of A J Poor Road to be vacated




To accompany report

*Harold K. Schoultz*  
Co. Surveyor

1-20-43

Scale: 1" = 600'

County Surveyor's Plat and Field Notes



Viewer's Report of View and Survey

ALSO, upon said 21st day of December, 1942, said Frank H. Holcomb and Frank A. Brown Viewers, presented to said County Board their several reports, as follows, to-wit:

"Pursuant to Commissioners' Notice, we met at the point of beginning in Salasara Township, on the 21st day of December, 1942, and taking to our assistance and as chain carriers, and as marker, proceeded to view the route of the road petitioned for, which was surveyed under our direction by William A. Schoultz, Jr. County Surveyor, the field notes and plat of which survey are hereto attached and form part of this report, and after careful deliberation we are of the opinion that said road is <sup>not</sup> practicable, and of <sup>no</sup> public utility, and recommend that it be ~~granted, as~~ located and surveyed, and that it be established and opened vacated feet wide."

Frank H. Holcomb  
Frank A. Brown Viewers

# WYANDOTTE COUNTY, KANSAS

Viewers' Report  
of Damages  
Claimed and  
Awarded

And further report that the following is a complete list of the names of all persons (Owners, Agents or Guardians) who filed claims with us for damages or compensation, (which said claims are herewith submitted,) by reason of the location and establishment of said proposed road and the amount awarded to each, by us, to-wit:

| NAMES              | OWNER, AGENT OR GUARDIAN | FRACTIONAL PART | Sec. | Twp. | R'ng | Acres Appropriated | Am't Claimed | Am't Awarded by Viewers | Commissioners Revision |
|--------------------|--------------------------|-----------------|------|------|------|--------------------|--------------|-------------------------|------------------------|
| NO DAMAGES CLAIMED |                          |                 |      |      |      |                    |              |                         |                        |

Petitioner's  
Affidavit of  
Service of  
Notice

ALSO, upon said.....day of.....19....., there was presented to said County Board, the affidavit of.....one of the petitioners aforesaid, setting forth that due notice of the.....of said proposed road, together with date of meeting of the Viewers, as per published notice of County Clerk, had been served upon each of the persons noted below, who, as Owners, Agents, or Guardians were all the persons through whose premises said road is proposed to be located, to-wit:

| DATE WHEN NOTICE WAS SERVED | NAME OF PERSON | OWNER AGENT OR GUARDIAN | FRACTIONAL PART | Sec. | Twp. | Range | REMARKS |
|-----------------------------|----------------|-------------------------|-----------------|------|------|-------|---------|
|                             |                |                         |                 |      |      |       |         |

Final Order of  
Board of County  
Commissioners

WHEREUPON, on the.....day of.....19....., the following action thereon was had by said Board of County Commissioners, to-wit:

Upon due consideration, no legal objection having been offered against the <sup>Vacation</sup> establishment of said road, and believing the same to be of <sup>No</sup> public utility, it is ORDERED: that the Viewers' Report of View and Report and Plat of Survey be adopted, and that said road be declared <sup>Vacated</sup> ~~located and established~~ as a public highway in accordance therewith; full record thereof to be made in the County Road Record, as the.....A. J. Poor Road.....Road, and the Trustees of <sup>vacated</sup> ~~Delaware~~.....Township be notified to cause the same to be <sup>vacated</sup> ~~opened~~ for public travel.

I CERTIFY, that the foregoing is a complete record of the location and establishment of said.....A. J. Poor.....Road, as required by law to be made, and that the above is a complete record of the proceedings had in establishing the above named road.

.....  
County Clerk.

I, Chilton W. McLaughlin....., County Surveyor of Wyandotte County, Kansas, hereby certify that I notified the Township Trustee of.....Delaware.....Township of the action of the Board of County Commissioners in accepting the.....A. J. Poor.....Road and have notified him this.....8th.....day of.....December.....19.....42....., to ~~open~~ <sup>vacate</sup> same as provided by law.

Chilton W. McLaughlin, Jr. by Harold K. Schow  
County Surveyor.

# ROAD RECORD,

55983 Crane & Company, Topeka

Allen and Stone Boulevards Road.

BE IT REMEMBERED, That on the 25th day of March 1943, a road petition signed by F.W. Wilson and 12 others, was presented to the Board of County Commissioners of Wyandotte County, Kansas, praying for the opening of a certain road, said petition being as follows:

To the Honorable Board of County Commissioners of Wyandotte County, Kansas.

The undersigned householders of said county, and residing in the vicinity of the road described below, respectfully petition your honorable body to cause a view to be had for the opening of a road in said county, as follows:

Beginning at Stone Blvd. as shown on the recorded Plat of "Reidy Manor"; Block 1, Lots 1, 2, 3, 4, 5, 6, & 7; Block 2, Lots 1, 2, 3, 4, 5, 6, 7, & 8; Block 9, Lots 1, 2, 3 & 4 Allen Blvd. from U.S. Highway #40 to the intersection of Stone Blvd. in said Addition

and terminating at

| Names          | Names       | Names            |
|----------------|-------------|------------------|
| F.W. Wilson    | S.J. Paris  | T.C. Carr        |
| J.M. Noel      | Albert Ruby | J.O. Carr        |
| Leo Barber     | N.C. Gabel  | Miles Repelman ? |
| Clarence Klamm | Wm. L. Wby  |                  |
| H.S. Stewart   | J.M. Garner |                  |

Petition

Names of Petitioners

State of Kansas, Wyandotte County, ss.

I, the undersigned, a resident householder of said County and State, of lawful age, do solemnly swear that each and every one of the petitioners whose names are subscribed to the above petition is a resident householder of this county, residing in the vicinity of the road proposed to be viewed, and that said names were each written by the hand of or at the request of said petitioners. So help me God.

F.W. Wilson Petitioner

Subscribed and sworn to before me this 18 day of February 1943

Howard Thorn  
by G. Conlin Dep. County Clerk.

### BOND.

WHEREAS, F.W. Wilson, as principal petitioner, and others herewith make application to the Board of County Commissioners of said county for a view of a road proposed to be opened as herein described.

Now, therefore, we, the undersigned, do bind ourselves firmly, and by these presents promise to pay to the State of Kansas, for the use of said county, the amount of all costs and expenses accruing in case the proceedings had in pursuance of said petition shall not be finally confirmed and established.

Witness our hands this day of 19

Bond

# WYANDOTTE COUNTY, KANSAS

Approval of Bond

WHEREUPON, said bond was approved by the Board, and it appearing to the satisfaction of the Board, that the law had been substantially complied with, it was ordered, that Roy Wheat, Frank M. Holcomb, Fred White, County Commissioners and Harold K. Schone County Surveyor be appointed viewers of the proposed road, and that they meet in conjunction with the County Surveyor, at the place of beginning designated in the petition, on the 29th day of April 1943 and proceed to view and lay out said road, according to law, giving to all parties a hearing, and make due report of their proceedings to the County Board.

Afterwards, To-wit: On the \_\_\_\_\_ day of \_\_\_\_\_ 19\_\_\_\_

\_\_\_\_\_, County Clerk, presented to said Board his certificate, under seal, setting forth that pursuant to law he had caused public notice of said road to be published in Kansas City News (a weekly paper, published in Kansas City & Wyandotte Co. Kansas),

for two consecutive weeks and that said notice was so published in said newspaper, on the 1 day of April 1943, the 8 day of April 1943, and the 15 day of April 1943, and had also caused similar notice to be posted to public view upon the bulletin board in his office from April 1st 1943 to April 15 1943, and similar notices to be posted in the following places, to-wit: from April 1 1943, to April 15 1943, at point of Beginning and from April 1 1943, to April 1 1943, at end and has caused record of same to be made in the County Commissioner's Journal, Vol. 7 Page 575

THIS SPACE FOR PUBLICATION NOTICE.

**ROAD NOTICE**  
 STATE OF KANSAS  
 Wyandotte County, ss.  
 TO WHOM IT MAY CONCERN:  
 Take Notice, That a legal petition signed by F. W. Wilson and other householders of Wyandotte Township, in said County, has been presented to the Board of County Commissioners, praying for the location of a road, as follows, viz: Beginning at Stone Blvd. as shown on the recorded Plat of "Reidy Manor" Block 1, Lots 1, 2, 3, 4, 5, 6 & 7; Block 2, Lots 1, 2, 3, 4, 5, 6 & 7; Block 3, Lots 1, 2, 3 & 4, Allen Blvd. from U. S. Highway No. 40 to the intersection of Stone Blvd. in said Addition.  
 And that said Board has appointed Roy Wheat, Frank M. Holcomb, Fred White, County Commissioners, and Harold K. Schone, County Surveyor, Viewers, who will meet at the point of beginning of said road, as petitioned for on the 29th day of April, 1943, and proceed to view said road, as the law directs, at which time and place all persons interested may attend and have a hearing. In case said viewers fail to meet on the day designated, they may meet on the following day, as provided by law, without further notice.  
 WITNESSE my hand and the official seal of said County, this 26th day of March, 1943.  
 HOWARD H. THORN,  
 County Clerk.  
 By PHIL CALDWELL,  
 Deputy.  
 (First published April 1, 1943)  
 K.C.N.—31—4-15-43.

ALSO, upon the 3rd day of May 1943, Harold K. Schone

County Surveyor presented to said Board his report of said proposed road, with plat and field notes, in words and figures as follows, to-wit:

Pursuant to the order of the Board, I met with \_\_\_\_\_ viewers, at the place designated, and \_\_\_\_\_ under the direction of said viewers, proceeded to survey said road as petitioned for, conspicuously marking same throughout, and noting the courses and distances, and I do hereby certify that the following is a correct return of the survey of said road and plat of same, to-wit:

Stone Boulevard and Allen Boulevard as shown on Road Record Plat

Publication Notice

Surveyor's Report

# ROAD RECORD,

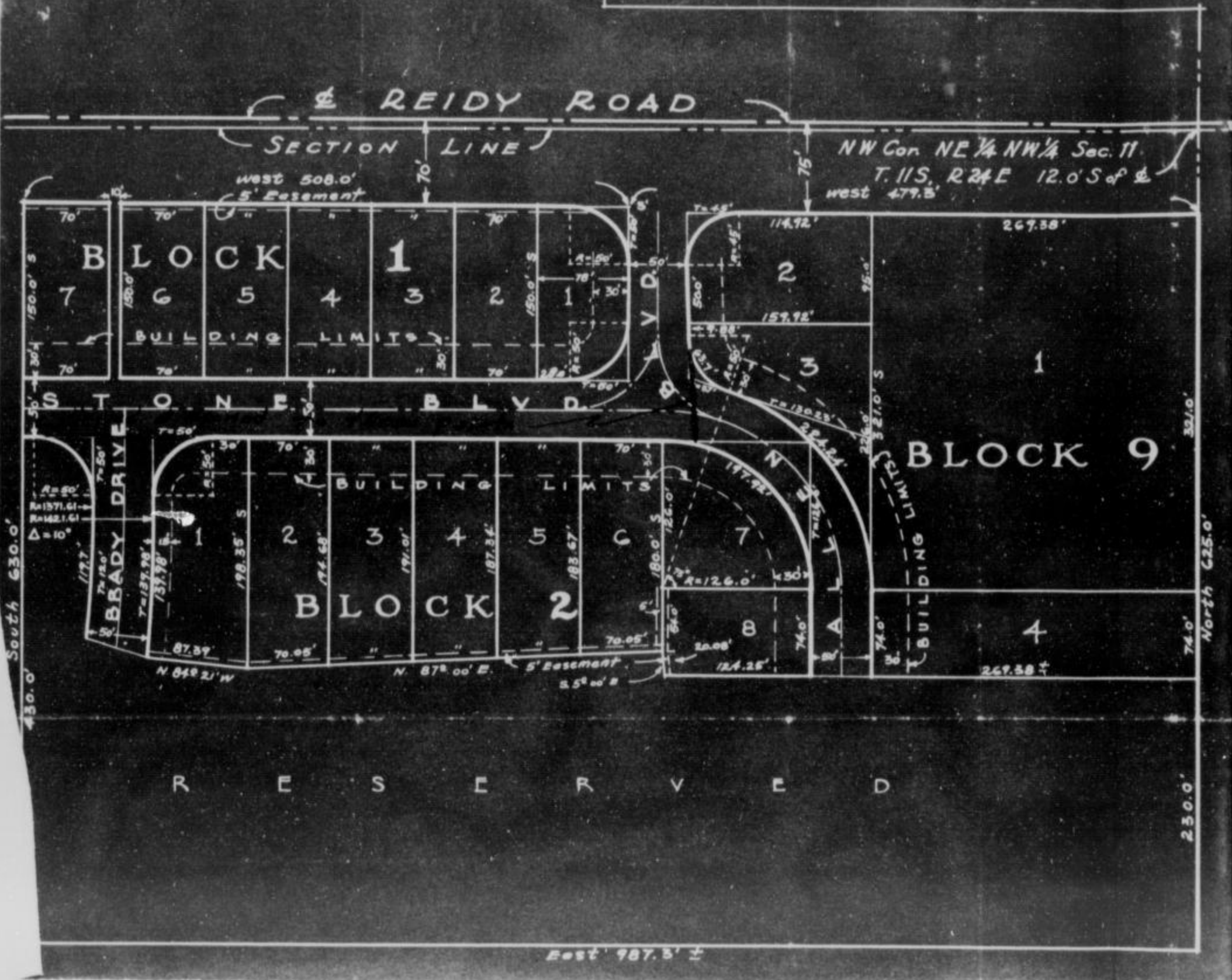
# REIDY MA

BLOCK 1 - LOTS 1, 2, 3, 4, 5, 6 & 7,    BLOCK 2 - LOTS 1, 2, 3, 4, 5, 6, 7 & 8

## WYANDOTTE COUNTY

W. J. CONNORS

SCALE - 1" = 100'



ALSO, upon said \_\_\_\_\_ day of \_\_\_\_\_ 19\_\_\_\_, said \_\_\_\_\_ and \_\_\_\_\_ Viewers, presented to said County Board their several reports, as follows, to-wit:

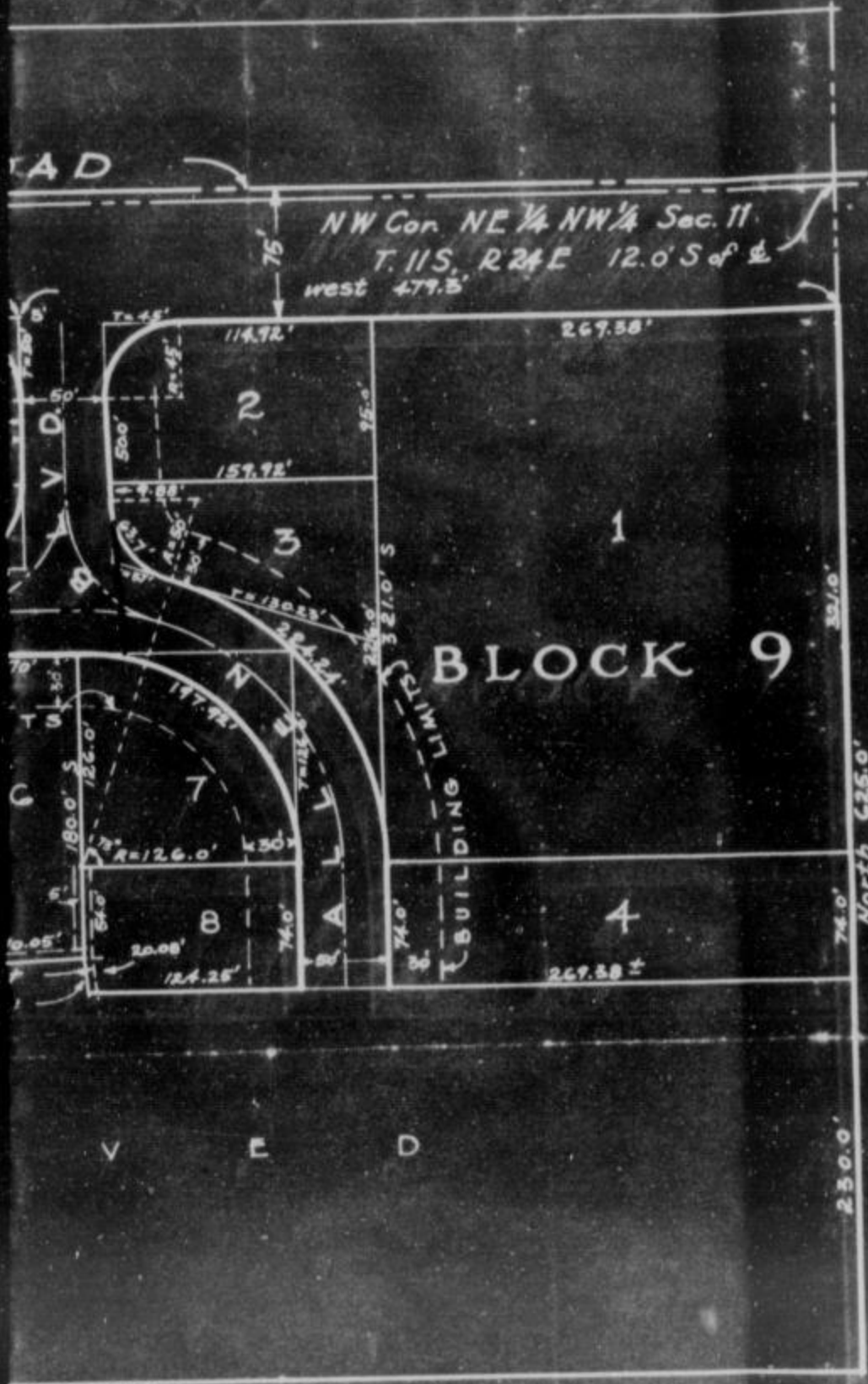
"Pursuant to Council Order No. \_\_\_\_\_, we met at the \_\_\_\_\_ of \_\_\_\_\_ Township, on the \_\_\_\_\_ day of \_\_\_\_\_ 19\_\_\_\_, and taking to our assistance \_\_\_\_\_ as chain carriers, and \_\_\_\_\_ as recorder, proceeded to view the route of the road positioned on \_\_\_\_\_ which was surveyed under our direction by \_\_\_\_\_ County Surveyor. We held notes and plat of which survey are hereto attached and form part of this report, and after careful deliberation we are of the opinion that said road is one that should be established and surveyed, and that it be established and surveyed \_\_\_\_\_ feet wide."

# ROY MANOR

Block 2 - LOTS - 1,2,3,4,5,6,7 & 8, BLOCK 9 - LOTS - 1,2,3 & 4

WYNOTTE COUNTY KANSAS

SCALE - 1" = 100'



SURVEYED BY  
*E. Ellersbrook*  
 CIVIL ENGINEER

State of Kansas, Wynotte County, ss  
 I, J. G. MADDOX,  
 Register of Deeds,  
 do hereby certify that the foregoing  
 is a true and correct copy of the  
 original record on file in my office  
 for the Block and Lots  
 recorded in Record  
 page No. 40  
 on the 11<sup>th</sup> day  
 of June, 1915.

W. E. D. P. M. M.

## DESCRIPTION

Said Block 9, Roy Manor, Block 1, Lots 1 to 7, inclusive, Block 2, Lots 1 to 8, inclusive, Block 9, Lots 1 to 4, inclusive, containing lots and acreage to county, Kansas, described as follows:

The northeast 1/4 of Sec. 10, T. 11 S., R. 24 E., containing 40 acres, beginning at a point, the southwest corner of the 1/4 section, 1/4 of Sec. 10, T. 11 S., R. 24 E., of the NW 1/4 of Sec. 11, T. 11 S., R. 24 E., thence East 77.0 ft. to the southeast corner of the 1/4 section; thence South 127.0 ft. to the southeast corner of the 1/4 section, 1/4 of Sec. 11, T. 11 S., R. 24 E.; thence East 176.0 ft. to the southwest corner of the 1/4 section, 1/4 of Sec. 11, T. 11 S., R. 24 E.; thence West 477.0 ft. to the point of beginning.

Said southeast 1/4 tract being more particularly described as follows:

Beginning at a point, 126.0 ft. north and 987.50 ft. west of the southwest corner of the 1/4 section, 1/4 of the Northeast 1/4 of Sec. 10, T. 11 S., R. 24 E., of the SW 1/4 of the NE 1/4 of Sec. 11, T. 11 S., R. 24 E.; thence South 74.0 ft.; thence West 479.2 ft.; thence North 74.0 feet; thence East 74.0 ft. to the point of beginning.

# WYANDOTTE COUNTY, KANSAS

Viewers' Report  
of Damages  
Claimed and  
Awarded

And further report that the following is a complete list of the names of all persons (Owners, Agents or Guardians) who filed claims with us for damages or compensation, (which said claims are herewith submitted,) by reason of the location and establishment of said proposed road and the amount awarded to each, by us, to-wit:

| NAMES   | OWNER, AGENT OR GUARDIAN | FRACTIONAL PART | Sec. | Twp. | R'ng | Acres Appropriated | Am't Claimed | Am't Awarded by Viewers | Commissioners Revision |
|---|--------------------------|-----------------|------|------|------|--------------------|--------------|-------------------------|------------------------|
| No damages claimed.....No damages allowed<br><br>(Land donated in the Plat of Reidy Mannor) |                          |                 |      |      |      |                    |              |                         |                        |

Petitioner's  
Affidavit of  
Service of  
Notice

ALSO, upon said.....day of.....19....., there was presented to said County Board, the affidavit of.....one of the petitioners aforesaid, setting forth that due notice of the.....of said proposed road, together with date of meeting of the Viewers, as per published notice of County Clerk, had been served upon each of the persons noted below, who, as Owners, Agents, or Guardians were all the persons through whose premises said road is proposed to be located, to-wit:

| DATE WHEN NOTICE WAS SERVED     | NAME OF PERSON | OWNER AGENT OR GUARDIAN | FRACTIONAL PART | Sec. | Twp. | Range | REMARKS |
|---------------------------------|----------------|-------------------------|-----------------|------|------|-------|---------|
| (This table is currently empty) |                |                         |                 |      |      |       |         |

Final Order of  
Board of County  
Commissioners


WHEREUPON, on the.....3rd.....day of.....May.....1943....., the following action thereon was had by said Board of County Commissioners, to-wit:

Upon due consideration, no legal objection having been offered against the establishment of said road, and believing the same to be of public utility, it is ORDERED: that the Viewers' Report of View and Report and Plat of Survey be adopted, and that said road be declared located and established as a public highway in accordance therewith; full record thereof to be made in the County Road Record, as the.....Stone Boulevard & Allen Boulevard.....Road, and the Trustees of.....Wyandotte.....Township be notified to cause the same to be opened for public travel.

I CERTIFY, that the foregoing is a complete record of the location and establishment of said.....  
.....Stone Boulevard & Allen Boulevards.....Road, as required by law to be made, and that the above is a complete record of the proceedings had in establishing the above named road.

.....  
County Clerk.

I,.....Harold K. Schone....., County Surveyor of Wyandotte County, Kansas, hereby certify that I notified the Township Trustee of.....Wyandotte.....Township of the action of the Board of County Commissioners in accepting the.....Stone & Allen Blvd's.....Road and have notified him this.....4th.....day of.....May.....1943....., to open same as provided by law.

  
 County Surveyor.



# ROAD RECORD,

95981 Crane & Company, Topeka

..... S. T. I. T. T. .... Road.

BE IT REMEMBERED, That on the..... 17th..... day of August..... 19.42., a road petition signed by..... Frank L. Radford..... and..... 12..... others, was presented to the Board of County Commissioners of Wyandotte County, Kansas, praying for the..... of a certain road, said petition being as follows:

To the Honorable Board of County Commissioners of Wyandotte County, Kansas.

The undersigned householders of said county, and residing in the vicinity of the road described below, respectfully petition your honorable body to cause a view to be had for the..... location..... of a road in said county, as follows:

Beginning at... a point approximately 1200 feet east of the Northwest corner of the southwest  $\frac{1}{4}$  of.....  
 Section 36, Township 10, Range 24; thence in a southerly direction and along Stitt  
 Street as platted in Kerr Heights 3rd. Addition to the southerly line of said addition.  
 The road to be 40' and 50' in width.

and terminating at.....

| Names               | Names            | Names              |
|---------------------|------------------|--------------------|
| Thomas Arthur Mayse | Frank L. Radford | Albert J Michaeles |
| James R. Murry      | Alphonse C. Denk | George J. Gebhardt |
| G. Shearer          | F.J. Medved      | J.F. Kerr          |
| George A. Deller    | H.T. Stitt Sr.   |                    |
| J.W. Benskin        | H.T. Stitt Jr.   |                    |
|                     |                  |                    |

-----  
 Petition  
 -----

-----  
 Names of  
 Petitioners  
 -----

**State of Kansas, Wyandotte County, ss.**

I, the undersigned, a resident householder of said County and State, of lawful age, do solemnly swear that each and every one of the petitioners whose names are subscribed to the above petition is a resident householder of this county, residing in the vicinity of the road proposed to be viewed, and that said names were each written by the hand of or at the request of said petitioners. So help me God.

..... Frank L. Radford ..... Petitioner

Subscribed and sworn to before me this..... 17..... day of..... August..... 19.42..

..... Howard H. Thorn .....  
 by Phil Caldwell Deputy County Clerk.

**BOND.**

WHEREAS..... Frank L. Radford....., as principal petitioner, and others herewith make application to the Board of County Commissioners of said county for a view of a road proposed to be..... located..... as herein described.

Now, therefore, we, the undersigned, do bind ourselves firmly, and by these presents promise to pay to the State of Kansas, for the use of said county, the amount of all costs and expenses accruing in case the proceedings had in pursuance of said petition shall not be finally confirmed and established.

Witness our hands this..... day of..... 19.....

..... Frank L. Radford .....

-----  
 Bond  
 -----

# WYANDOTTE COUNTY, KANSAS

Approval of Bond

WHEREUPON, said bond was approved by the Board, and it appearing to the satisfaction of the Board, that the law had been substantially complied with, it was ordered, that Roy Wheat, Frank M. Holcomb, Fred White, County Commissioners and Harold K. Schone County Surveyors be appointed viewers of the proposed road, and that they meet in conjunction with the County Surveyor, at the place of beginning designated in the petition, on the 22nd day of November 1943 and proceed to view and lay out said road, according to law, giving to all parties a hearing, and make due report of their proceedings to the County Board.

Afterwards, To-wit: On the 28<sup>th</sup> day of October 1943, Howard H. Thorn, County Clerk, presented to said

Board his certificate, under seal, setting forth that pursuant to law he had caused public notice of said road to be published in Kansas City, (a weekly paper, published in Wyandotte County, Kansas),

Publication Notice

THIS SPACE FOR PUBLICATION NOTICE.

**ROAD NOTICE.**  
 State of Kansas, Wyandotte County, ss.  
 To Whom It May Concern:  
**TAKE NOTICE**, That a legal petition signed by Frank L. Eadford and other householders of Quindaro Township, in said County, has been presented to the Board of County Commissioners, praying for the location of a road, as follows, viz: Beginning at a point approximately 1200 feet East of the Northwest Corner of the Southwest Quarter of Section 34, Township 10, Range 24, thence in a southerly direction and along Still Street, in Kerr Heights Third Addition to the southerly line of said addition and that said Board has appointed Roy Wheat, Frank M. Holcomb, Fred White, County Commissioners, and Harold K. Schone County Surveyor Viewers, who will meet at the point of beginning of said road, as petitioned for on the 22nd day of November, 1943, and proceed to view said road, as the law directs, at which time and place all persons interested may attend and have a hearing. In case said viewers fail to meet on the day designated, they may meet on the following day, as provided by law, without further notice.  
 WITNESS my hand and the official seal of said County, this 28th day of October, 1943.  
 HOWARD H. THORN, County Clerk.  
 By PHIL CALDWELL, Deputy.  
 (First published November 5, 1943.)

for two consecutive weeks and that said notice was so published in said newspaper, on the 5<sup>th</sup> day of November, 1943, the 12<sup>th</sup> day of November 1943, and the 19<sup>th</sup> day of November 1943, and had also caused similar notice to be posted to public view upon the bulletin board in his office from November 5<sup>th</sup> 1943 to November 22<sup>nd</sup> 1943, and similar notices to be posted in the following places, to-wit: from November 5<sup>th</sup> 1943, to November 22<sup>nd</sup> 1943, at Georgia Ave & Stitt Rd and from November 5<sup>th</sup> 1943, to November 22<sup>nd</sup> 1943, at South End of Stitt Rd and has caused record of same to be made in the County Commissioner's Journal, Vol. 7 Page 67

ALSO, upon the 26th day of November 1943, Harold K. Schone

County Surveyor presented to said Board his report of said proposed road, with plat and field notes, in words and figures as follows, to-wit:

Pursuant to the order of the Board, I met with Roy Wheat and viewers, at the place designated, and under the direction of said viewers, proceeded to survey said road as petitioned for, conspicuously marking same throughout, and noting the courses and distances, and I do hereby certify that the following is a correct return of the survey of said road and plat of same, to-wit:

Stitt Road as shown on Road record Plat

Surveyor's Report

ROAD RECORD.





# WYANDOTTE COUNTY, KANSAS

Viewers' Report of Damages Claimed and Awarded

And further report that the following is a complete list of the names of all persons (Owners, Agents or Guardians) who filed claims with us for damages or compensation, (which said claims are herewith submitted,) by reason of the location and establishment of said proposed road and the amount awarded to each, by us, to-wit:

| NAMES              | OWNER, AGENT OR GUARDIAN | FRACTIONAL PART | Sec. | Twp. | R'ng | Acres Appropriated | Am't Claimed | Am't Awarded by Viewers | Commissioners Revision |
|--------------------|--------------------------|-----------------|------|------|------|--------------------|--------------|-------------------------|------------------------|
| NO DAMAGES CLAIMED |                          |                 |      |      |      |                    |              |                         |                        |

Petitioner's Affidavit of Service of Notice

ALSO, upon said.....day of.....19....., there was presented to said County Board, the affidavit of.....one of the petitioners aforesaid, setting forth that due notice of the.....of said proposed road, together with date of meeting of the Viewers, as per published notice of County Clerk, had been served upon each of the persons noted below, who, as Owners, Agents, or Guardians were all the persons through whose premises said road is proposed to be located, to-wit:

| DATE WHEN NOTICE WAS SERVED | NAME OF PERSON | OWNER AGENT OR GUARDIAN | FRACTIONAL PART | Sec. | Twp. | Range | REMARKS |
|-----------------------------|----------------|-------------------------|-----------------|------|------|-------|---------|
|                             |                |                         |                 |      |      |       |         |

Final Order of Board of County Commissioners

WHEREUPON, on the.....26th.....day of.....November.....1943....., the following action thereon was had by said Board of County Commissioners, to-wit:

Upon due consideration, no legal objection having been offered against the establishment of said road, and believing the same to be of public utility, it is ORDERED: that the Viewers' Report of View and Report and Plat of Survey be adopted, and that said road be declared located and established as a public highway in accordance therewith; full record thereof to be made in the County Road Record, as the.....Stitt.....Road, and the Trustees of.....Quindaro.....Township be notified to cause the same to be opened for public travel.

I CERTIFY, that the foregoing is a complete record of the location and establishment of said.....Stitt.....Road, as required by law to be made, and that the above is a complete record of the proceedings had in establishing the above named road.

*Neward H. Thom*  
County Clerk.

I,.....Harold K. Schone....., County Surveyor of Wyandotte County, Kansas, hereby certify that I notified the Township Trustee of.....Quindaro.....Township of the action of the Board of County Commissioners in accepting the.....Stitt.....Road and have notified him this.....30th.....day of.....November.....1943....., to open same as provided by law.

*Harold K. Schone*  
County Surveyor.

# ROAD RECORD,

95963 Crane & Company, Topeka

Norgard Road.

BE IT REMEMBERED, That on the 24th day of Jan. 1944, a road petition signed by John Norgard and 16 others, was presented to the Board of County Commissioners of Wyandotte County, Kansas, praying for the of a certain road, said petition being as follows:

To the Honorable Board of County Commissioners of Wyandotte County, Kansas.

The undersigned householders of said county, and residing in the vicinity of the road described below, respectfully petition your honorable body to cause a view to be had for the location of a road in said county, as follows:

Beginning at the Southeast corner of the Southwest 1/4 of the N.E. 1/4 of Section 15, Township 11, Range 24; thence west along the east and west center line of Section 15, 11-24 and Section 16-11-24 to the T.F. Moore Road or the Wyandotte-Delaware Reserve Line

and terminating at

| Names          | Names         | Names             |
|----------------|---------------|-------------------|
| Lee Burkey     | J.R. Harboser | H.A. Hunt         |
| E.E. Payne     | Frank Ruby    | G.H. Kanulaneoz   |
| M.A. Perkins   | G.H. Ruby     | Joe N. Dressler   |
| E.W. Lane      | R. Richart    | Arthur H. Swanson |
| Jess A. Wyatt  | R.L. Wyatt    |                   |
| Claude O. Belz | Joe Soden     |                   |

State of Kansas, Wyandotte County, ss.

I, the undersigned, a resident householder of said County and State, of lawful age, do solemnly swear that each and every one of the petitioners whose names are subscribed to the above petition is a resident householder of this county, residing in the vicinity of the road proposed to be viewed, and that said names were each written by the hand of or at the request of said petitioners. So help me God.

John Norgard Petitioner

Subscribed and sworn to before me this 24th day of Jan. 1944.

Howard H. Thorn County Clerk.  
by Phil Caldwell Deputy

### BOND.

WHEREAS, John Norgard, as principal petitioner, and others herewith make application to the Board of County Commissioners of said county for a view of a road proposed to be located as herein described.

Now, therefore, we, the undersigned, do bind ourselves firmly, and by these presents promise to pay to the State of Kansas, for the use of said county, the amount of all costs and expenses accruing in case the proceedings had in pursuance of said petition shall not be finally confirmed and established.

Witness our hands this day of 19.

John Norgard

Petition

Names of Petitioners

Bond

# WYANDOTTE COUNTY, KANSAS

Approval of Bond

WHEREUPON, said bond was approved by the Board, and it appearing to the satisfaction of the Board, that the law had been substantially complied with, it was ordered, that..... Roy Wheat, Frank M. Holcomb and Fred White  
 County Commissioners..... and Harold K. Schone, County Surveyor  
 be appointed viewers of the proposed road, and that they meet in conjunction with the County Surveyor, at the place of beginning designated in the petition, on the 28th. day of Feb. 1944 and proceed to view and lay out said road, according to law, giving to all parties a hearing, and make due report of their proceedings to the County Board.

Afterwards, To-wit: On the 27<sup>th</sup> day of January 1944  
 Howard H. Thorn, County Clerk, presented to said Board his certificate, under seal, setting forth that pursuant to law he had caused public notice of said road to be published in The Press (a weekly paper, published in Kansas City, Kansas,)

Publication Notice

THIS SPACE FOR PUBLICATION NOTICE.

**ROAD NOTICE**  
 State of Kansas, Wyandotte County, ss.:  
 To Whom It May Concern:  
 Take Notice, that a legal petition signed by John Norgard and other householders of Wyandotte Township, in said County, has been presented to the Board of County Commissioners, praying for the location of a Township road, as follows, viz:  
 Beginning SE Corner of SW 1/4 of the NE 1/4 Section 15-11-24 thence West along the Road & West center line of Section 15-11-24 and Section 15-11-24 to the T. F. Moore Road or the Wyandotte-DeWara Reserve Line.  
 And that said Board has appointed Roy Wheat, Frank M. Holcomb, Fred White, Commissioners and Harold K. Schone, Co. Surveyor, Viewers, who will meet at the point of beginning of said road, as petitioned for on the 28th day of February, 1944, and proceed to view said road, as the law directs, at which time and place all persons interested may attend and have a hearing. In case said viewers fail to meet on the day designated, they may meet on the following day, as provided by law, without further notice.  
 Witness my hand and the official seal of said County, this 27th day of January, 1944.  
 HOWARD H. THORN, County Clerk.  
 By PHIL CALDWELL, Deputy.  
 (First Published February 4, 1944)

for two consecutive weeks and that said notice was so published in said newspaper, on the 4<sup>th</sup> day of February, 1944, the 11<sup>th</sup> day of February 1944, and the 18<sup>th</sup> day of February 1944, and had also caused similar notice to be posted to public view upon the bulletin board in his office from February 4<sup>th</sup> 1944 to February 28<sup>th</sup> 1944, and similar notices to be posted in the following places, to-wit: from Feb 6 1944 to February 28 1944, at East end of Rd. and from Feb 6 1944 to Feb 28 1944, at West end of Road and has caused record of same to be made in the County Commissioner's Journal, Vol. 2 Page 114

ALSO, upon the 16<sup>th</sup> day of March 1944, Harold K. Schone

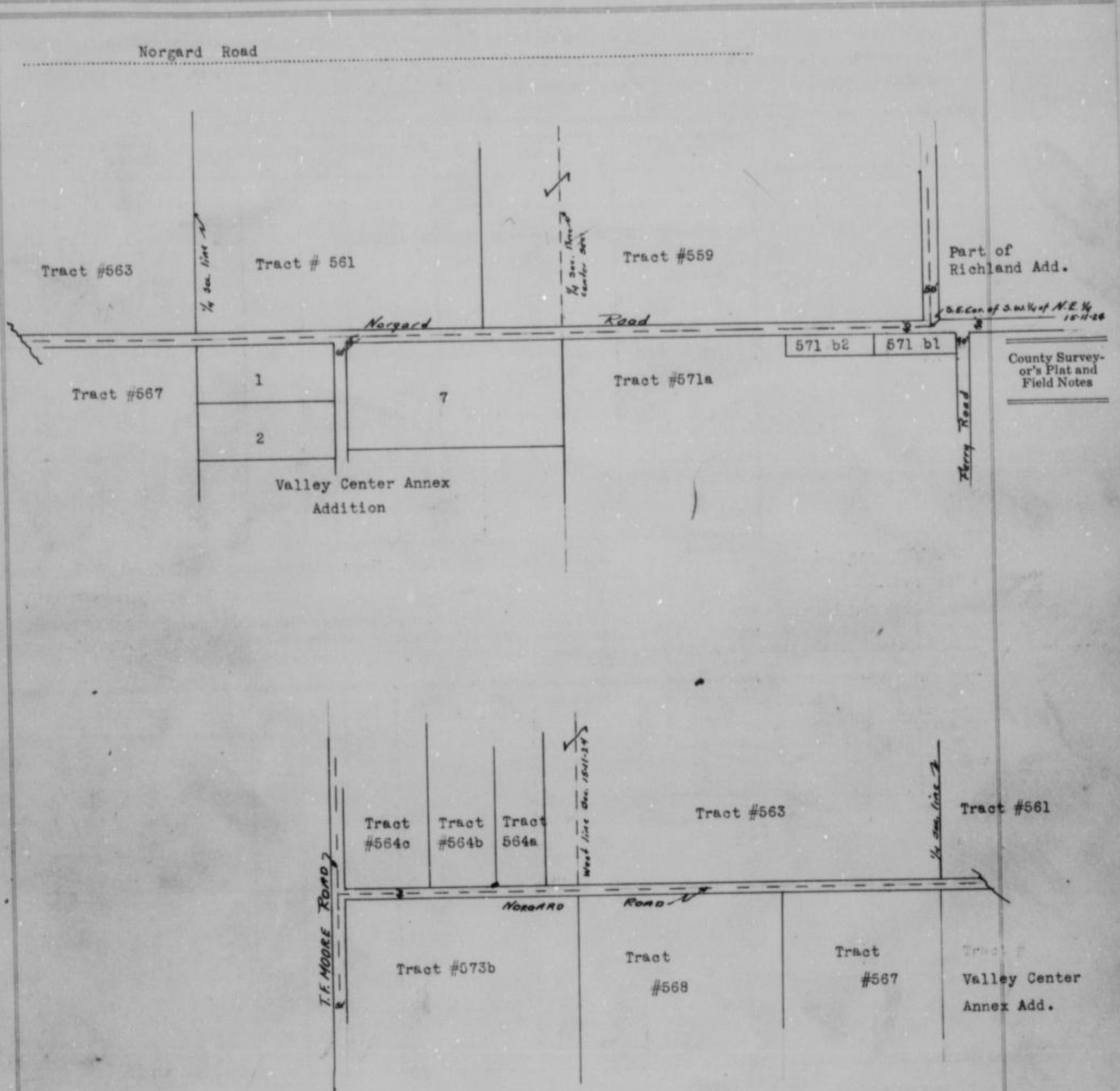
County Surveyor presented to said Board his report of said proposed road, with plat and field notes, in words and figures as follows, to-wit:

Pursuant to the order of the Board, I met with Roy Wheat and Fred White viewers, at the place designated, and under the direction of said viewers, proceeded to survey said road as petitioned for, conspicuously marking same throughout, and noting the courses and distances, and I do hereby certify that the following is a correct return of the survey of said road and plat of same, to-wit:

Norgard Road as shown on Road Record Plat

Surveyor's Report

# ROAD RECORD,



Viewer's Report of View and Survey

ALSO, upon said 28th day of Feb. 1944, said Roy Wheat and Fred White and Harold K. Schone Viewers, presented to said County Board their several reports, as follows, to-wit:

"Pursuant to Commissioners' Notice, we met at the point of beginning in Wyandotte Township, on the 28th day of March Feb. 1944, and taking to our assistance Lawrence Lang and R. MacMurphy as chain carriers, and as marker, proceeded to view the route of the road petitioned for, which was surveyed under our direction by Harold K. Schone County Surveyor, the field notes and plat of which survey are hereto attached and form part of this report, and after careful deliberation we are of the opinion that said road is practicable, and of public utility, and recommend that it be granted, as located and surveyed, and that it be established and opened 90 feet wide."

Roy Wheat  
 Fred White  
 Harold K. Schone

Viewers



## WYANDOTTE COUNTY, KANSAS

Viewers' Report  
of Damages  
Claimed and  
Awarded

And further report that the following is a complete list of the names of all persons (Owners, Agents or Guardians) who filed claims with us for damages or compensation, (which said claims are herewith submitted,) by reason of the location and establishment of said proposed road and the amount awarded to each, by us, to-wit:

| NAMES                                     | OWNER, AGENT OR GUARDIAN | FRACTIONAL PART | Sec. | Twp. | R'ngo | Acres Appropriated | Am't Claimed | Am't Awarded by Viewers | Commissioners Revision |
|---|--------------------------|-----------------|------|------|-------|--------------------|--------------|-------------------------|------------------------|
| NO DAMAGES CLAIMED*****NO DAMAGES ALLOWED |                          |                 |      |      |       |                    |              |                         |                        |

Petitioner's  
Affidavit of  
Service of  
Notice

ALSO, upon said.....day of.....19....., there was presented to said County Board, the affidavit of.....one of the petitioners aforesaid, setting forth that due notice of the.....of said proposed road, together with date of meeting of the Viewers, as per published notice of County Clerk, had been served upon each of the persons noted below, who, as Owners, Agents, or Guardians were all the persons through whose premises said road is proposed to be located, to-wit:

| DATE WHEN NOTICE WAS SERVED | NAME OF PERSON | OWNER AGENT OR GUARDIAN | FRACTIONAL PART | Sec. | Twp. | Range | REMARKS |
|-----------------------------|----------------|-------------------------|-----------------|------|------|-------|---------|
|                             |                |                         |                 |      |      |       |         |

Final Order of  
Board of County  
Commissioners

WHEREUPON, on the 14<sup>th</sup> day of March, 1944, the following action thereon was had by said Board of County Commissioners, to-wit:

Upon due consideration, no legal objection having been offered against the establishment of said road, and believing the same to be of public utility, it is ORDERED: that the Viewers' Report of View and Report and Plat of Survey be adopted, and that said road be declared located and established as a public highway in accordance therewith; full record thereof to be made in the County Road Record, as the Norgard Road, and the Trustees of Wyandotte Township be notified to cause the same to be opened for public travel.

I CERTIFY, that the foregoing is a complete record of the location and establishment of said Norgard Road, as required by law to be made, and that the above is a complete record of the proceedings had in establishing the above named road.

*Phil Caldwell*  
By Phil Caldwell Deputy County Clerk.

I, Harold K. Schone, County Surveyor of Wyandotte County, Kansas, hereby certify that I notified the Township Trustee of Wyandotte Township of the action of the Board of County Commissioners in accepting the Norgard Road and have notified him this 17<sup>th</sup> day of March, 1944, to open same as provided by law.

*Harold K. Schone*  
Harold K. Schone  
County Surveyor.

965/211

A Stray of Land 50' Wide

Begin at a point 264<sup>8</sup> ft E. of N.W. corner  
of N.E. 1/4 sec 1-11-24, Th S. parallel with  
and 264<sup>8</sup> E. of N.E. 1/4 of said sec. 1. a dist  
1000 ft. to a point 70' S. and 25' E. of N.W. of  
property heretofore deeded to Wm Braddish  
Recorded in bk. 841-P 274. Th S. to a  
pt. on west line of property deeded to Wm Braddish  
1100 ft S. of N. line of sd N.E. 1/4 of sec 1  
Th S. following W. line of Braddish prop  
a dist of 474.75 ft to a pt 100' N. of S.W. cor.  
of Braddish tract, th S. easterly 100 ft  
to a pt on E-W E. of sect - 286' east  
of center of sect said pt being  
the center of Springvale terrace

Rosa J Wetherla

Quit-Claim Deed

965/211

40  
149  
110

# ROAD RECORD,

95983 Crane & Company, Topeka

..... Road.

BE IT REMEMBERED, That on the 1st. day of December 19 41. a road <sup>Deed</sup>~~presented~~ signed by John N. Neidhart and..... others, was presented to the Board of County Commissioners of Wyandotte County, Kansas, praying for the..... of a certain road, said petition being as follows:

To the Honorable Board of County Commissioners of Wyandotte County, Kansas.

Petition

The undersigned householders of said county, and residing in the vicinity of the road described below, respectfully petition your honorable body to cause a view to be had for the..... of a road in said county, as follows:

Beginning at A strip of land fifty (50.0) Feet in width, the center line of which is described as follows: Beginning at a point 460.0 feet west of the southeast corner of Section 25-T 10 S R 24 E of the 6th P M; thence north 1106.40 feet; thence west 200.0 feet to the east line of Seiferts Addition. The above discribed strip of land to be used by the public for road purposes.

Deed recorded in book 965, page 154, Register of Deeds office.

and terminating at Accepted by Board of Commissioners

CO. JOURNAL 2 Pg. 418  
4/4/1946

| Names | Names | Names |
|-------|-------|-------|
|       |       |       |
|       |       |       |
|       |       |       |
|       |       |       |
|       |       |       |
|       |       |       |
|       |       |       |
|       |       |       |
|       |       |       |
|       |       |       |

Names of Petitioners

**State of Kansas, Wyandotte County, ss.**

I, the undersigned, a resident householder of said County and State, of lawful age, do solemnly swear that each and every one of the petitioners whose names are subscribed to the above petition is a resident householder of this county, residing in the vicinity of the road proposed to be viewed, and that said names were each written by the hand of or at the request of said petitioners. So help me God.

.....Petitioner

Subscribed and sworn to before me this.....day of.....19.....

..... County Clerk.

### BOND.

WHEREAS....., as principal petitioner, and others herewith make application to the Board of County Commissioners of said county for a view of a road proposed to be.....as herein described.

Bond

Now, therefore, we, the undersigned, do bind ourselves firmly, and by these presents promise to pay to the State of Kansas, for the use of said county, the amount of all costs and expenses accruing in case the proceedings had in pursuance of said petition shall not be finally confirmed and established.

Witness our hands this.....day of.....19.....

# WYANDOTTE COUNTY, KANSAS

Approval of Bond

WHEREUPON, said bond was approved by the Board, and it appearing to the satisfaction of the Board, that the law had been substantially complied with, it was ordered, that.....  
 ..... and .....  
 be appointed viewers of the proposed road, and that they meet in conjunction with the County Surveyor, at the place of beginning designated in the petition, on the..... day of..... 19..... and proceed to view and lay out said road, according to law, giving to all parties a hearing, and make due report of their proceedings to the County Board.

Afterwards, To-wit: On the..... day of..... 19.....  
 ....., County Clerk, presented to said Board his certificate, under seal, setting forth that pursuant to law he had caused public notice of said road to be published in..... (a weekly paper, published in....., Kansas),

THIS SPACE FOR PUBLICATION NOTICE.

for two consecutive weeks and that said notice was so published in said newspaper, on the..... day of....., 19....., the..... day of..... 19....., and the..... day of..... 19....., and had also caused similar notice to be posted to public view upon the bulletin board in his office from..... 19..... to....., 19....., and similar notices to be posted in the following places, to-wit: from..... 19....., to..... 19....., at..... and from..... 19....., to..... 19....., at..... and has caused record of same to be made in the County Commissioner's Journal, Vol..... Page.....

ALSO, upon the..... day of..... 19....., County Surveyor presented to said Board his report of said proposed road, with plat and field notes, in words and figures as follows, to-wit:

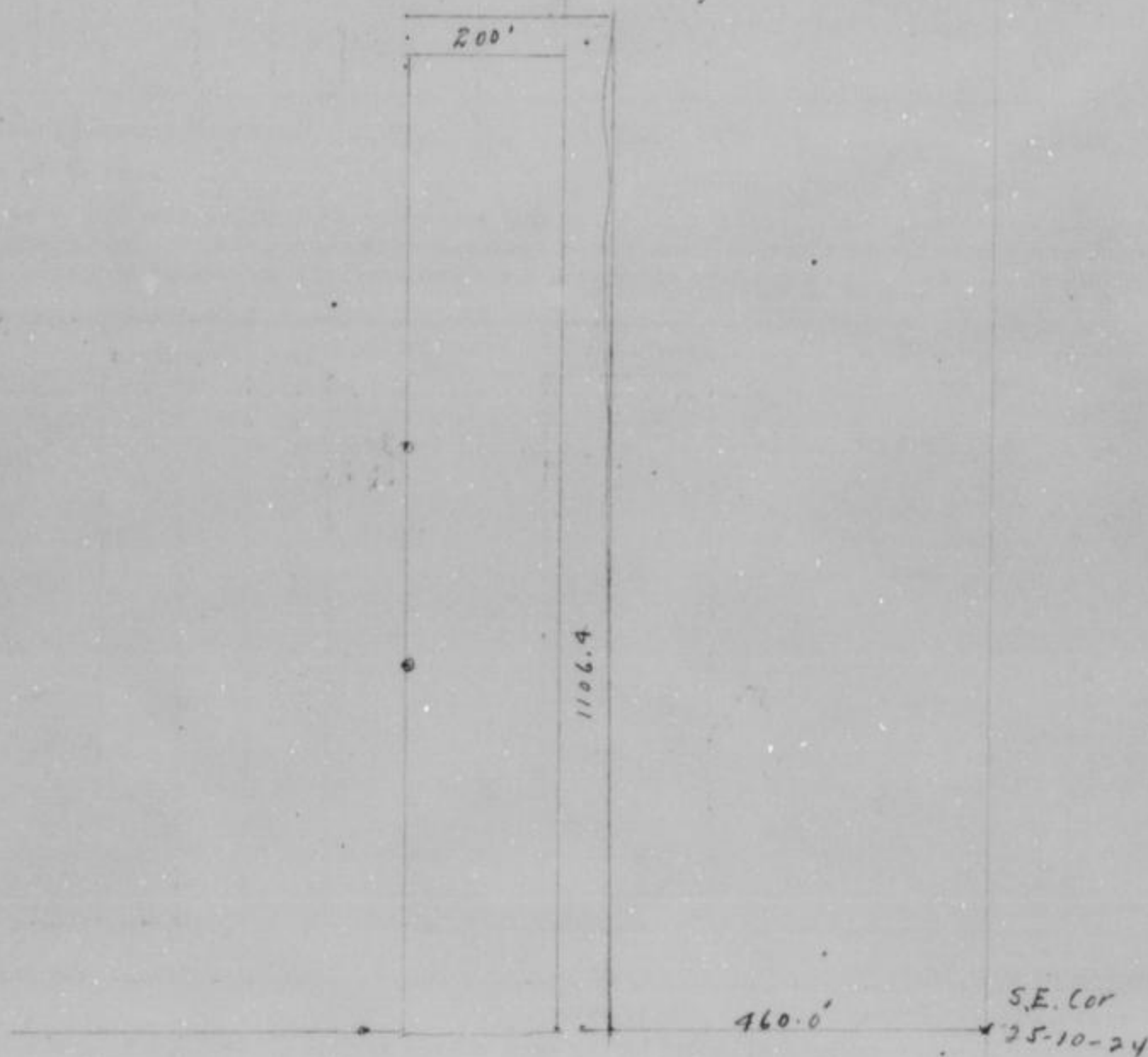
Pursuant to the order of the Board, I met with..... and..... viewers, at the place designated, and under the direction of said viewers, proceeded to survey said road as petitioned for, conspicuously marking same throughout, and noting the courses and distances, and I do hereby certify that the following is a correct return of the survey of said road and plat of same, to-wit:

Publication Notice

Surveyor's Report

# ROAD RECORD,

County Surveyor's Plat and Field Notes



Viewer's Report of View and Survey

ALSO, upon said.....day of.....19....., said  
 .....and.....  
 Viewers, presented to said County Board their several reports, as follows, to-wit:  
 "Pursuant to Commissioners' Notice, we met at the.....of.....in.....  
 Township, on the.....day of.....19....., and taking to our assistance  
 .....and.....  
 as chain carriers, and.....as marker, proceeded to view the route of  
 the road petitioned for, which was surveyed under our direction by.....  
 County Surveyor, the field notes and plat of which survey are hereto attached and form part of this report, and after careful  
 deliberation we are of the opinion that said road is practicable, and of public utility, and recommend that it be granted, as  
 located and surveyed, and that it be established and opened.....feet wide."

.....  
 .....  
 ..... } Viewers

# WYANDOTTE COUNTY, KANSAS

Viewers' Report  
of Damages  
Claimed and  
Awarded

And further report that the following is a complete list of the names of all persons (Owners, Agents or Guardians) who filed claims with us for damages or compensation, (which said claims are herewith submitted,) by reason of the location and establishment of said proposed road and the amount awarded to each, by us, to-wit:

| NAMES | OWNER, AGENT OR GUARDIAN | FRACTIONAL PART | Sec. | Twp. | R'ng | Acres Appropriated | Am't Claimed | Am't Awarded by Viewers | Commissioners Revision |
|-------|--------------------------|-----------------|------|------|------|--------------------|--------------|-------------------------|------------------------|
|       |                          |                 |      |      |      |                    |              |                         |                        |

Petitioner's  
Affidavit of  
Service of  
Notice

ALSO, upon said.....day of.....19....., there was presented to said County Board, the affidavit of.....one of the petitioners aforesaid, setting forth that due notice of the.....of said proposed road, together with date of meeting of the Viewers, as per published notice of County Clerk, had been served upon each of the persons noted below, who, as Owners, Agents, or Guardians were all the persons through whose premises said road is proposed to be located, to-wit:

| DATE WHEN NOTICE WAS SERVED | NAME OF PERSON | OWNER AGENT OR GUARDIAN | FRACTIONAL PART | Sec. | Twp. | Range | REMARKS |
|-----------------------------|----------------|-------------------------|-----------------|------|------|-------|---------|
|                             |                |                         |                 |      |      |       |         |

Final Order of  
Board of County  
Commissioners

WHEREUPON, on the.....day of.....19....., the following action thereon was had by said Board of County Commissioners, to-wit:

Upon due consideration, no legal objection having been offered against the establishment of said road, and believing the same to be of public utility, it is ORDERED: that the Viewers' Report of View and Report and Plat of Survey be adopted, and that said road be declared located and established as a public highway in accordance therewith; full record thereof to be made in the County Road Record, as the.....Road, and the Trustees of.....Township be notified to cause the same to be opened for public travel.

I CERTIFY, that the foregoing is a complete record of the location and establishment of said.....Road, as required by law to be made, and that the above is a complete record of the proceedings had in establishing the above named road.

.....  
County Clerk.

I,....., County Surveyor of Wyandotte County, Kansas, hereby certify that I notified the Township Trustee of.....Township of the action of the Board of County Commissioners in accepting the.....Road and have notified him this.....day of.....19..... to open same as provided by law.

.....  
County Surveyor.

# ROAD RECORD,

95923 Crane & Company, Topeka

Forty First Street Road, in Blue Grass Hill Addition.

BE IT REMEMBERED, That on the 26th day of June 1944, a road petition signed by Joseph W. Cohen and sixteen others, was presented to the Board of County Commissioners of Wyandotte County, Kansas, praying for the location of a certain road, said petition being as follows:

To the Honorable Board of County Commissioners of Wyandotte County, Kansas.

The undersigned householders of said county, and residing in the vicinity of the road described below, respectfully petition your honorable body to cause a view to be had for the location of a road in said county, as follows:

Beginning at a point on the South line of Victory Highway, also known as "Old U. S. Highway # 40" in Blue Grass Hill Addition, a subdivision in Wyandotte County, Kansas and running South through the said Blue Grass Hill Addition to the South line of Lots eight (8) and nine (9) of said addition, said road being known and dedicated on the plat as 41st. Street, all as shown by the Plat filed of record in the office of the Register of Deeds of Wyandotte County, Kansas on the 14th. day of February, 1927, at two o'clock P. M. and shown in Plat Book 17 at Page 15 in the office of the Register of Deeds of Wyandotte County Kansas.

Petition

| Names              | Names                | Names              |
|--------------------|----------------------|--------------------|
| H. A. Benson       | W. A. Jenkins        | Mrs. Walter Brault |
| Mrs. H. A. Benson  | Mrs. W. A. Jenkins   | Walter Brault      |
| W. H. Hickmah      | L. R. Stone          | Mrs. O. J. Eckberg |
| Mrs. W. H. Hickman | Mrs. L. R. Stone     | O. Eckberg         |
| Mrs. A. P. Gabel   | E. D. Alexander      | Jos. W. Cohen      |
| A. P. Gabel        | Mrs. L. D. Alexander |                    |

Names of  
Petitioners

**State of Kansas, Wyandotte County, ss.**

I, the undersigned, a resident householder of said County and State, of lawful age, do solemnly swear that each and every one of the petitioners whose names are subscribed to the above petition is a resident householder of this county, residing in the vicinity of the road proposed to be viewed, and that said names were each written by the hand of or at the request of said petitioners/  
<sup>as I verily believe</sup>  
So help me God.

Joseph W. Cohen Petitioner

Subscribed and sworn to before me this 26th day of June 1944

Howard E. Thorn  
By G. Conlin, Dep. County Clerk.

### BOND.

WHEREAS, Joseph Cohen, as principal petitioner, and others herewith make application to the Board of County Commissioners of said county for a view of a road proposed to be located as herein described.

Bond

Now, therefore, we, the undersigned, do bind ourselves firmly, and by these presents promise to pay to the State of Kansas, for the use of said county, the amount of all costs and expenses accruing in case the proceedings had in pursuance of said petition shall not be finally confirmed and established.

Witness our hands this 22nd day of June 1944

Joseph W. Cohen

# WYANDOTTE COUNTY, KANSAS

Approval of Bond

WHEREUPON, said bond was approved by the Board, and it appearing to the satisfaction of the Board, that the law had been substantially complied with, it was ordered, that Roy Wheat, Joseph F. Reardon, Fred White, County Commissioners and \_\_\_\_\_ be appointed viewers of the proposed road, and that they meet in conjunction with the County Surveyor, at the place of beginning designated in the petition, on the 18th day of May 1945 and proceed to view and lay out said road, according to law, giving to all parties a hearing, and make due report of their proceedings to the County Board.

Afterwards, To-wit: On the \_\_\_\_\_ day of \_\_\_\_\_ 19\_\_\_\_

\_\_\_\_\_, County Clerk, presented to said Board his certificate, under seal, setting forth that pursuant to law he had caused public notice of said road to be published in The Press (a weekly paper, published in Kansas City, Kansas, Kansas,) \_\_\_\_\_

for two consecutive weeks and that said notice was so published in said newspaper, on the 27th day of April 1945 the 4th day of May 1945, and the 11th day of May 1945, and had also caused similar notice to be posted to public view upon the bulletin board in his office from 27th day of April 1945 to 18th day of May 1945, and similar notices to be posted in the following places, to-wit: from 27th day of April 1945, to 18th day of May 1945, at the point of beginning \_\_\_\_\_ and from 27th day of April 1945, to 18th day of May 1945, at the end \_\_\_\_\_ and has caused record of same to be made in the County Commissioner's Journal, Vol. \_\_\_\_\_ Page \_\_\_\_\_

THIS SPACE FOR PUBLICATION NOTICE.

**ROAD NOTICE**  
 State of Kansas, Wyandotte County, ss.  
 TO WHOM IT MAY CONCERN:  
 Take notice that a legal petition signed by Joseph M. Cohen and other householders of Wyandotte Township, in said County, has been presented to the Board of County Commissioners, praying for the location of a road, as follows, viz: Beginning at a point on the S line of Victory Highway, also known as Old U.S. Highway No. 40, in Blue Grass Hills Addition, a subdivision in Wyandotte County, Kansas, and running South through the said Blue Grass Hills Addition to the South line of Lots eight (8) and nine (9) of said addition said road being known and dedicated on the plat as 41st Street all as shown by the said Plat of record in the office of the Register of Deeds of Wyandotte County, Kansas, on the 14th day of February, 1937, at two o'clock P.M. and shown in Plat Book 17 at Page 16 in the office of the Register of Deeds of Wyandotte County, Kansas.  
 And that said Board has appointed Roy Wheat, Joseph F. Reardon, Fred White, Commissioners and Frederic B. McKinnell, Co. Surveyor, Viewers, who will meet at the point of beginning of said road, as petitioned for on the 18th day of May, 1945, and proceed to view said road, as the law directs, at which time and place all persons interested may attend and have a hearing. In case said viewers fail to meet on the day designated, they may meet on the following day, as provided by law, without further notice.  
 Witness my hand and the official seal of said County, this 27th day of April, 1945.  
 HOWARD H. THURN, County Clerk.  
 (Seal) By Phil Caldwell, Deputy.  
 (First Published April 27, 1945)

Publication Notice

ALSO, upon the 18th day of May 1945, Frederic B. McKinnell \_\_\_\_\_

County Surveyor presented to said Board his report of said proposed road, with plat and field notes, in words and figures as follows, to-wit:

Pursuant to the order of the Board, I met with Roy Wheat, Joseph F. Reardon \_\_\_\_\_ and Fred White \_\_\_\_\_ viewers, at the place designated, and under the direction of said viewers, proceeded to survey said road as petitioned for, conspicuously marking same throughout, and noting the courses and distances, and I do hereby certify that the following is a correct return of the survey of said road and plat of same, to-wit:

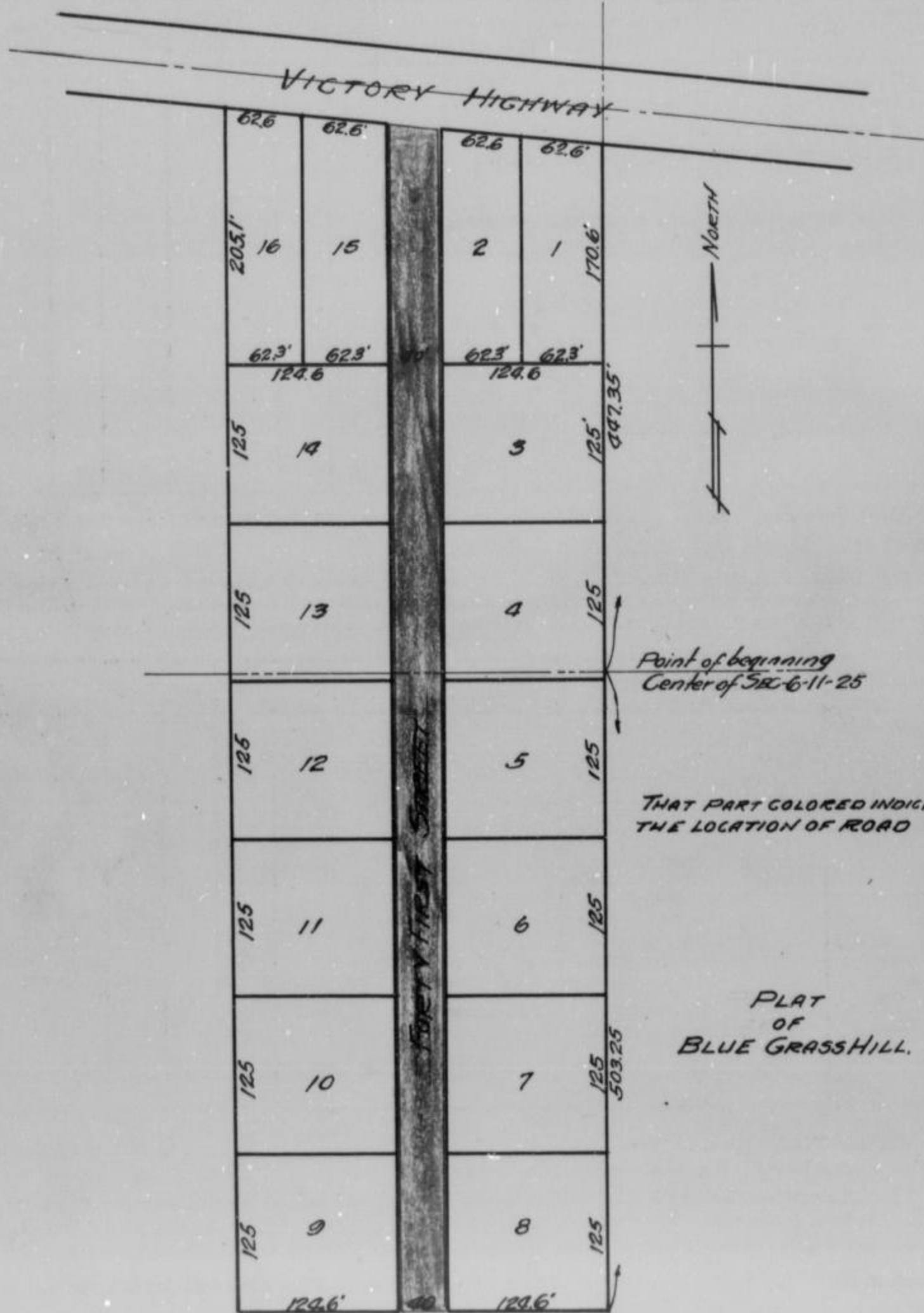
Forty First Street as platted in Blue Grass Hill Addition, said street being 40 ft. wide and beginning at Victory Highway, also known as U. S. Highway No. 40, and extending South approximately 937.85 ft. to the South line of Lots eight (8) and nine (9) of said Addition, all in the E $\frac{1}{2}$  of the E $\frac{1}{2}$  of the W $\frac{1}{2}$  of Section 6, Township 11 South, Range 25 East of the Sixth P.M.

Surveyor's Report



# ROAD RECORD,

FORTY FIRST STREET (In Blue Grass Hill Addition)



County Surveyor's Plat and Field Notes

Point of beginning  
Center of Sec 6-11-25

THAT PART COLORED INDICATES  
THE LOCATION OF ROAD

PLAT  
OF  
BLUE GRASS HILL.

Viewer's Report  
of View and  
Survey

ALSO, upon said 18th. day of May 1945, said  
 Roy Wheat, Joseph F. Reardon and Fred White  
 Viewers, presented to said County Board their several reports, as follows, to-wit:  
 "Pursuant to Commissioners' Notice, we met at the point of beginning in Quindaro  
 Township, on the 18th. day of May 19 45, and taking to our assistance  
 and  
 as chain carriers, and as marker, proceeded to view the route of  
 the road petitioned for, which was surveyed under our direction by Frederic B. McKinnell  
 County Surveyor, the field notes and plat of which survey are hereto attached and form part of this report, and after careful  
 deliberation we are of the opinion that said road is practicable, and of public utility, and recommend that it be granted, as  
 located and surveyed, and that it be established and opened 40 feet wide."

Roy Wheat  
 Joseph F. Reardon  
 Fred White  
 Viewers

# WYANDOTTE COUNTY, KANSAS

Viewers' Report  
of Damages  
Claimed and  
Awarded

And further report that the following is a complete list of the names of all persons (Owners, Agents or Guardians) who filed claims with us for damages or compensation, (which said claims are herewith submitted,) by reason of the location and establishment of said proposed road and the amount awarded to each, by us, to-wit:

| NAMES   | OWNER, AGENT OR GUARDIAN | FRACTIONAL PART | Sec. | Twp. | R'ng | Acres Appropriated | Am't Claimed | Am't Awarded by Viewers | Commissioners Revision |
|---|--------------------------|-----------------|------|------|------|--------------------|--------------|-------------------------|------------------------|
| NO DAMAGES CLAIMED - NO DAMAGES ALLOWED<br><br>(Land dedicated in Blue Grass Hill Addition) |                          |                 |      |      |      |                    |              |                         |                        |

Petitioner's  
Affidavit of  
Service of  
Notice

ALSO, upon said.....day of.....19....., there was presented to said County Board, the affidavit of.....one of the petitioners aforesaid, setting forth that due notice of the.....of said proposed road, together with date of meeting of the Viewers, as per published notice of County Clerk, had been served upon each of the persons noted below, who, as Owners, Agents, or Guardians were all the persons through whose premises said road is proposed to be located, to-wit:

| DATE WHEN NOTICE WAS SERVED | NAME OF PERSON | OWNER AGENT OR GUARDIAN | FRACTIONAL PART | Sec. | Twp. | Range | REMARKS |
|-----------------------------|----------------|-------------------------|-----------------|------|------|-------|---------|
|                             |                |                         |                 |      |      |       |         |

Final Order of  
Board of County  
Commissioners

WHEREUPON, on the 18th day of May 1945, the following action thereon was had by said Board of County Commissioners, to-wit:

Upon due consideration, no legal objection having been offered against the establishment of said road, and believing the same to be of public utility, it is ORDERED: that the Viewers' Report of View and Report and Plat of Survey be adopted, and that said road be declared located and established as a public highway in accordance therewith; full record thereof to be made in the County Road Record, as the Forty First Street in Blue Grass Hill Addition Road, and the Trustees of Quindaro Township be notified to cause the same to be opened for public travel.

I CERTIFY, that the foregoing is a complete record of the location and establishment of said.....  
Forty First Street in Blue Grass Hill Addn. Road, as required by law to be made, and that the above is a complete record of the proceedings had in establishing the above named road.

.....  
County Clerk.

I. Frederic B. McKinnell....., County Surveyor of Wyandotte County, Kansas, hereby certify that I notified the Township Trustee of Quindaro.....Township of the action of the Board of County Commissioners in accepting the Forty First Street.....Road and have notified him this 20th day of June 1945, to open same as provided by law.

.....  
County Surveyor.

# ROAD RECORD,

95983 Crane & Company, Topeka

TWENTY EIGHTH ST. Also HAZEN AVE. Road. in McDonald Place, (in SE $\frac{1}{4}$  of SW $\frac{1}{4}$  Sec. 32-11-25

BE IT REMEMBERED, That on the 10th day of August 1944, a road petition signed by E. G. McDonald and Twelve others, was presented to the Board of County Commissioners of Wyandotte County, Kansas, praying for the vacation of a certain road, said petition being as follows:

To the Honorable Board of County Commissioners of Wyandotte County, Kansas.

The undersigned householders of said county, and residing in the vicinity of the road described below, respectfully petition your honorable body to cause a view to be had for the vacation of a road in said county, as follows:

Beginning at the Southwest corner of Lot 20, McDonald Place; thence North along 28th Street to the Northwest corner of Lot 19; Also beginning at the Southwest corner of Lot 9, McDonald Place; thence North along 28th Street to the Northwest corner of Lot 9. Also that part of Hazen Avenue from the Southwest corner of Lot 14, McDonald Place; thence East to the Southwest corner of Lot 15, McDonald Place.

and terminating at

| Names            | Names            | Names       |
|------------------|------------------|-------------|
| Harry W. Dowdy   | Mr. Estes Craig  | Dick Jones  |
| E. G. McDonald   | J. W. Bruner     | Lee M. Brus |
| Fredo J. Ingold  | Howard W. Ward   |             |
| Chester C. Brown | G. U. Bland      |             |
| Mr. E. Voltz     | Jno. J. McDonald |             |

Petition

Names of  
Petitioners

**State of Kansas, Wyandotte County, ss.**

I, the undersigned, a resident householder of said County and State, of lawful age, do solemnly swear that each and every one of the petitioners whose names are subscribed to the above petition is a resident householder of this county, residing in the vicinity of the road proposed to be viewed, and that said names were each written by the hand of or at the request of said petitioners. So help me God.

E. G. McDonald Petitioner

Subscribed and sworn to before me this 10th day of August 1944

Howard H. Thorn  
By Phil Caldwell, Deputy County Clerk.

**BOND.**

WHEREAS, \_\_\_\_\_, as principal petitioner, and others herewith make application to the Board of County Commissioners of said county for a view of a road proposed to be \_\_\_\_\_ as herein described.

Bond

Now, therefore, we, the undersigned, do bind ourselves firmly, and by these presents promise to pay to the State of Kansas, for the use of said county, the amount of all costs and expenses accruing in case the proceedings had in pursuance of said petition shall not be finally confirmed and established.

Witness our hands this \_\_\_\_\_ day of \_\_\_\_\_ 19\_\_\_\_\_

Harry W. Dowdy

E. G. McDonald

Jno. J. McDonald

# WYANDOTTE COUNTY, KANSAS

Approval of Bond

WHEREUPON, said bond was approved by the Board, and it appearing to the satisfaction of the Board, that the law had been substantially complied with, it was ordered, that Roy Wheat, Joseph F. Reardon  
and Fred White

be appointed viewers of the proposed road, and that they meet in conjunction with the County Surveyor, at the place of beginning designated in the petition, on the 25th day of May 1945 and proceed to view and ~~lay out~~<sup>vacate</sup> said road, according to law, giving to all parties a hearing, and make due report of their proceedings to the County Board.

Afterwards, To-wit: On the \_\_\_\_\_ day of \_\_\_\_\_ 19\_\_\_\_  
\_\_\_\_\_, County Clerk, presented to said Board his certificate, under seal, setting forth that pursuant to law he had caused public notice of said road to be published in The Press (a weekly paper, published in Kansas City, Kansas,)

Publication Notice

THIS SPACE FOR PUBLICATION NOTICE.

**ROAD NOTICE**

State of Kansas, Wyandotte County, ss.  
TO WHOM IT MAY CONCERN:

Take notice, that a legal petition signed by K. G. McDonald and other householders of Shawnee Township, in said County, has been presented to the Board of County Commissioners, praying for the vacation of a road, as follows, viz: Beginning at the Southwest corner of Lot 20 McDonald Place, thence North along 28th Street to the Northwest corner of Lot 19; Also beginning at the Southwest corner of Lot 9, McDonald Place, thence North along 28th Street to the Northwest corner of Lot 2. Also that part of Hazen Avenue from the Southwest corner of Lot 14, McDonald Place, thence East to the Southeast corner of Lot 15, McDonald Place.

And that said Board has appointed Roy Wheat, Joseph F. Reardon, Fred White, Commissioners, and Frederic B. McKinnell, Co. Surveyor, Viewers, who will meet at the point of beginning of said road, as petitioned for on the 25th day of May, 1945, and proceed to view said road, as the law directs, at which time and place all persons interested may attend and have a hearing. In case said viewers fail to meet on the day designated, they may meet on the following day, as provided by law, without further notice.

Witness my hand and the official seal of said County, this 20th day of April, 1945.  
**HOWARD E. TEORN**, County Clerk.  
(First Published May 4, 1945)

for two consecutive weeks and that said notice was so published in said newspaper, on the 4th day of May 1945, the 11th day of May 1945, and the \_\_\_\_\_ day of \_\_\_\_\_ 19\_\_\_\_, and had also caused similar notice to be posted to public view upon the bulletin board in his office from the 4th day of May 1945 to 25th day of May 1945, and similar notices to be posted in the following places, to-wit: from 4th day of May 1945, to 25th day of May 1945, at the point of beginning \_\_\_\_\_ and from 4th day of May 1945, to 25th day of May 1945, at at the end \_\_\_\_\_ and has caused record of same to be made in the County Commissioner's Journal, Vol. \_\_\_\_\_ Page \_\_\_\_\_

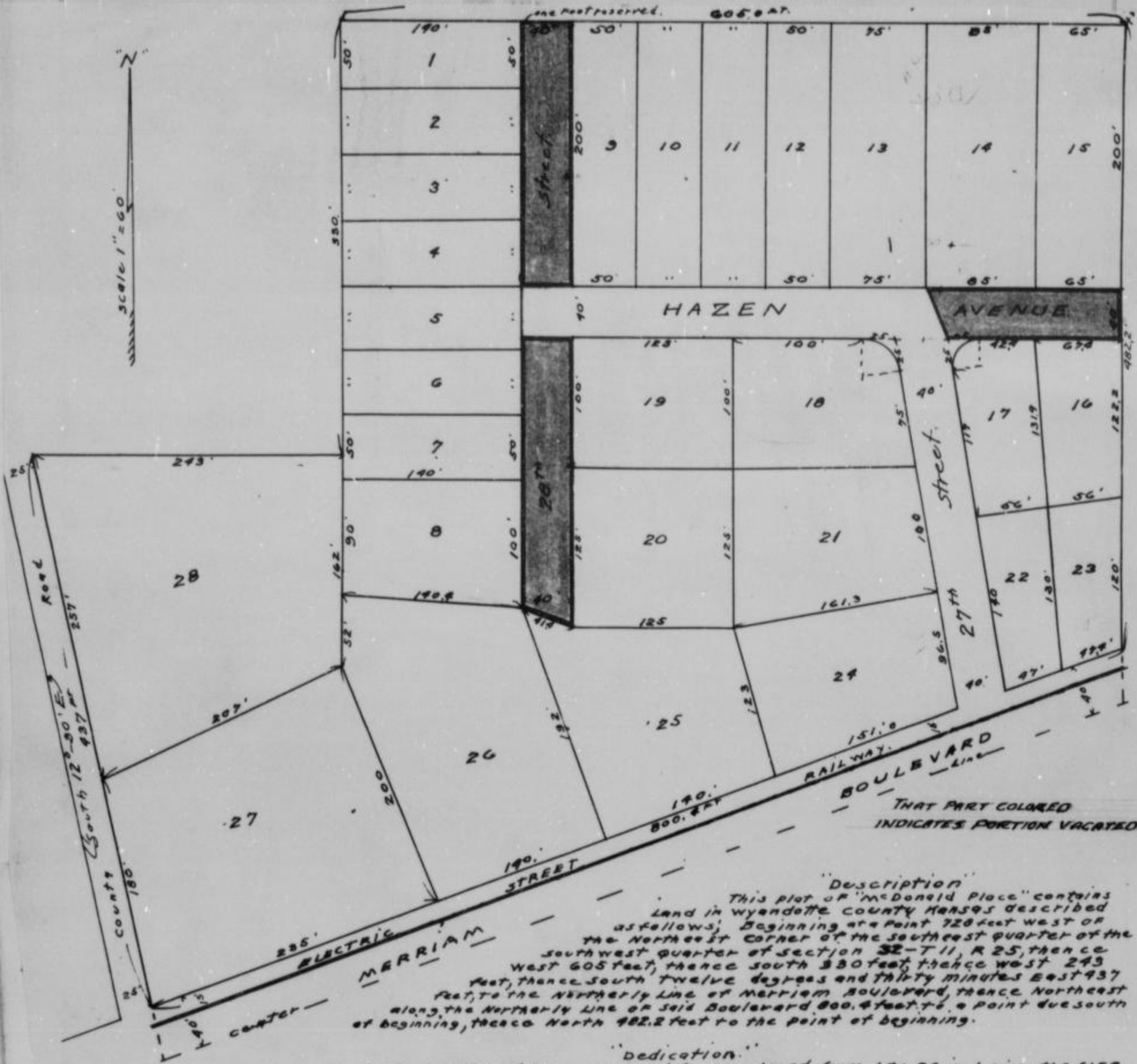
ALSO, upon the 25th day of May 1945, Frederic B. McKinnell County Surveyor presented to said Board his report of said proposed road, with plat and field notes, in words and figures as follows, to-wit:

Pursuant to the order of the Board, I met with Roy Wheat, Joseph F. Reardon and Fred White viewers, at the place designated, and under the direction of said viewers, proceeded to survey said road as petitioned for, conspicuously marking same throughout, and noting the courses and distances, and I do hereby certify that the following is a correct return of the survey of said road and plat of same, to-wit:

- The vacation of Twenty Eighth Street from the Southwest corner of Lot 20; thence Northward 225.0 ft. to the Northwest corner of Lot 19, also from the Southwest corner of Lot 9, Northward 200.0 ft. to the Northwest corner of Lot 9.
- Also that part of Hazen Avenue from the Southwest corner of Lot 14, thence East to the Southeast corner of Lot 15 a distance of 150.0 ft.
- Both Streets are 40.0 ft. wide.
- All in McDonald Place, a Sub-Division in the Southeast quarter of the Northwest quarter of Section 32-T11S-R25 E.

Surveyor's Report

# ROAD RECORD,



Survey-  
Plat and  
Notes

## PLAT OF MCDONALD PLACE

**Description**  
This plat of "McDonald Place" contains land in Wyandotte County Kansas described as follows: Beginning at a point 720 feet west of the Northeast corner of the Southeast quarter of the southwest quarter of section 32-T11 R 25, thence west 605 feet, thence south 330 feet, thence west 243 feet, thence south twelve degrees and thirty minutes East 437 feet, to the northerly line of Merriam Boulevard, thence Northeast along the northerly line of said Boulevard 800.4 feet to a point due south of beginning, thence North 482.2 feet to the point of beginning.

**Dedication**  
The lands reserved for sale are lots numbered from 1 to 28 inclusive the size and location of each lot being shown hereon and they shall hereafter be known as lots in "McDonald Place".

The lands intended for public use are 27th St, 28th St and Hazen Avenue, the extent and direction of each being plainly set forth and they are hereby dedicated to the public for travel.

In testimony whereof the owner of the above described land has hereunto set his hand this 17th day of May A.D. 1926.

*Ernest J. McDonald*

state of Kansas }  
County of Wyandotte, }  
Be it remembered that on this 17th day of May A.D. 1926 before me the undersigned a Notary Public in and for the said county and state came Ernest J. McDonald who is personally known to me to be the same person who executed the foregoing instrument of writing and duly acknowledged the execution of the same as his own free act and deed.

In witness whereof I have hereunto set my hand and affixed my notarial seal the day and year last above written

*H.E. Meade*  
Notary Public

My commission expires  
September 15, 1928

Viewers, presented to said County Board their several reports, as follows, to-wit:

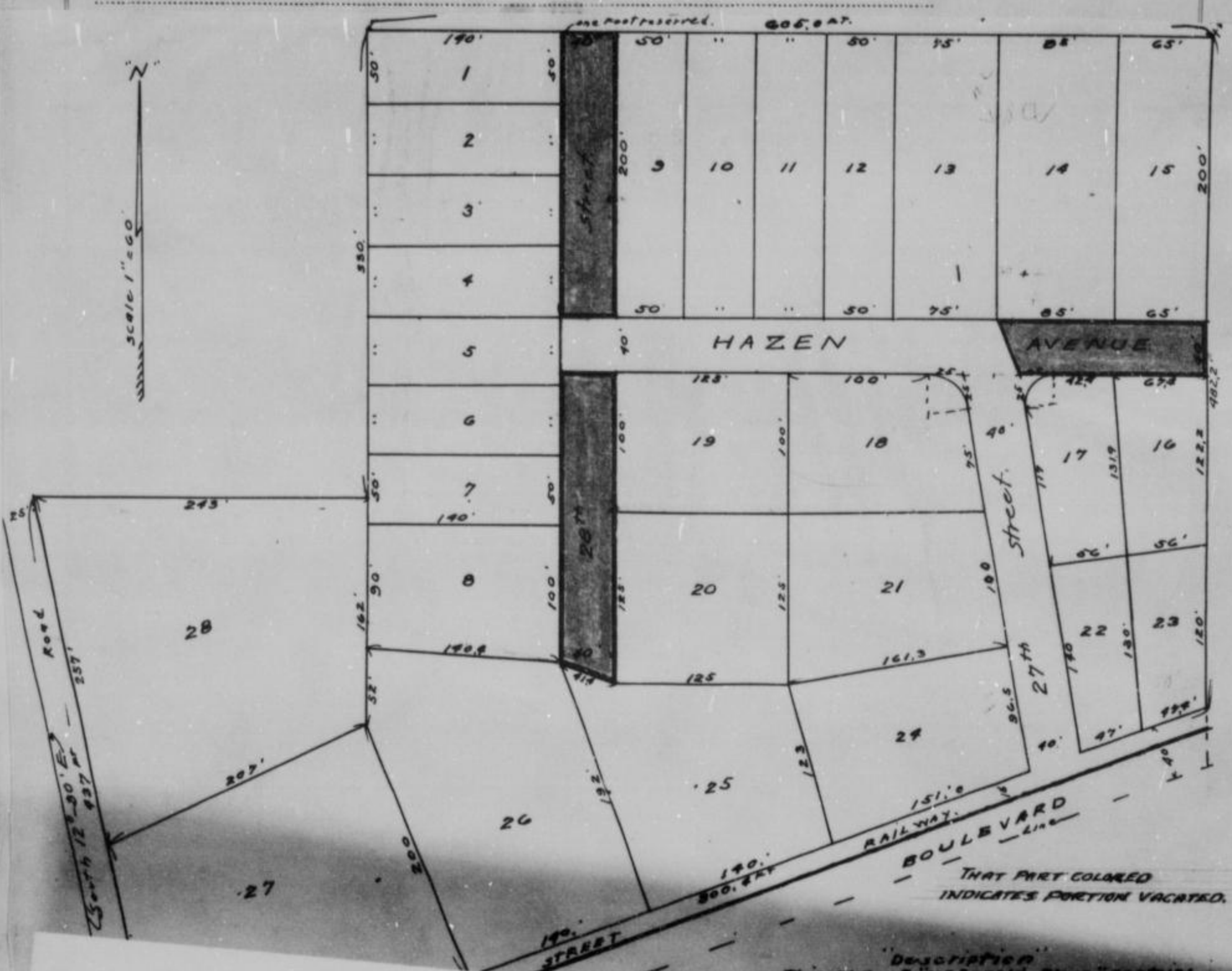
"Pursuant to Commissioners' Notice, we met at the site of proposed vacation in Shawnee Township Township, on the 25th day of May 1945, and taking into consideration and agreed that the petition for a vacation of the Streets should be allowed.

as chain carriers, and as marker, proceeded to view the route of the road petitioned for, which was surveyed under our direction by County Surveyor, the field notes and plat of which survey are hereto attached and form part of this report, and after careful deliberation we are of the opinion that said road is, <sup>No</sup>practicable, and of <sup>No</sup>public utility, and recommend that it be granted, as located and surveyed, and that it be established and opened vacated feet wide."

*Roy Wheat*  
*Joseph F. Reardon*  
*Fred White* } Viewers

's Report  
and  
urvey

# ROAD RECORD,



Survey Plat and Notes

DESCRIPTION  
 This plat of "McDonnell Block" contains land in Wyandotte County Kansas described as follows: Beginning at a point 720 feet west of the southeast quarter of the ...

ALSO, upon said 25th. day of May 1945, said Roy Wheat, Joseph F. Reardon and Fred White Viewers, presented to said County Board their several reports, as follows, to-wit:

"Pursuant to Commissioners' Notice, we met at the site of proposed vacation in Shawnee Township Township, on the 25th. day of May 1945, and agreed that the petition for a vacation of the Streets should be allowed.

as chain carriers, and as marker, proceeded to view the route of the road petitioned for, which was surveyed under our direction by County Surveyor, the field notes and plat of which survey are hereto attached and form part of this report, and after careful deliberation we are of the opinion that said road is <sup>not</sup> practicable, and of <sup>no</sup> public utility, and recommend that it be granted, as located and surveyed, and that it be established and opened vacated feet wide."

Roy Wheat  
 Joseph F. Reardon  
 Fred White

} Viewers

Viewer's Report of View and Survey

# WYANDOTTE COUNTY, KANSAS

Viewers' Report of Damages Claimed and Awarded

And further report that the following is a complete list of the names of all persons (Owners, Agents or Guardians) who filed claims with us for damages or compensation, (which said claims are herewith submitted.) by reason of the location and establishment of said proposed road and the amount awarded to each, by us, to-wit:

| NAMES  | OWNER, AGENT OR GUARDIAN | FRACTIONAL PART | Sec. | Twp. | Range | Acres Appropriated | Am't Claimed | Am't Awarded by Viewers | Commissioners Revision |
|--|--------------------------|-----------------|------|------|-------|--------------------|--------------|-------------------------|------------------------|
| NO DAMAGES CLAIMED - NO DAMAGES ALLOWED.                                   |                          |                 |      |      |       |                    |              |                         |                        |
| Streets vacated in McDonald Place, In the SW $\frac{1}{4}$ of Sec 32-11-25 |                          |                 |      |      |       |                    |              |                         |                        |

Petitioner's Affidavit of Service of Notice

ALSO, upon said.....day of.....19....., there was presented to said County Board, the affidavit of.....one of the petitioners aforesaid, setting forth that due notice of the.....of said proposed road, together with date of meeting of the Viewers, as per published notice of County Clerk, had been served upon each of the persons noted below, who, as Owners, Agents, or Guardians were all the persons through whose premises said road is proposed to be located, to-wit:

| DATE WHEN NOTICE WAS SERVED | NAME OF PERSON | OWNER AGENT OR GUARDIAN | FRACTIONAL PART | Sec. | Twp. | Range | REMARKS |
|-----------------------------|----------------|-------------------------|-----------------|------|------|-------|---------|
|                             |                |                         |                 |      |      |       |         |

Final Order of Board of County Commissioners

WHEREUPON, on the 25th.....day of May.....1945....., the following action thereon was had by said Board of County Commissioners, to-wit:

Upon due consideration, no legal objection having been offered against the ~~establishment~~<sup>vacation</sup> of said road, and believing the same to be of public utility, it is ORDERED: that the Viewers' Report of View and Report and Plat of Survey be adopted, and that said road be declared ~~location and established~~<sup>vacated</sup> as a public highway in accordance therewith; full record thereof to be made in the County Road Record, as the 28th. Street and Hazen Ave. in McDonald Pl. Road, and the Trustees of ~~Shawnee~~<sup>closed</sup> Township be notified to cause the same to be ~~opened~~<sup>closed</sup> for public travel.

I CERTIFY, that the foregoing is a complete record of the location and establishment of said.....  
28th. Street & Hazen Ave. in McDonald Place..... Road, as required by law to be made, and  
that the above is a complete record of the proceedings had in ~~establishing~~<sup>vacating</sup> the above named road.

County Clerk.

I, Frederic B. McKinnell....., County Surveyor of Wyandotte County, Kansas, hereby certify that I notified the Township Trustee of.....Shawnee.....Township of the action of the Board of County Commissioners in ~~accepting~~<sup>vacating</sup> the 28th. Street & Hazen Ave..... Road and have notified him this 20th, day of May.....1945..... to ~~open~~<sup>close</sup> same as provided by law.

County Surveyor.

# ROAD RECORD,

95963 Crane & Company, Topeka

Percy F. Lewis Road in Allen Garner Land Sub.

BE IT REMEMBERED, That on the 24th day of April 1939, a road petition signed by Percy F. Lewis and 13 others, was presented to the Board of County Commissioners of Wyandotte County, Kansas, praying for the location of a certain road, said petition being as follows:

To the Honorable Board of County Commissioners of Wyandotte County, Kansas.

The undersigned householders of said county, and residing in the vicinity of the road described below, respectfully petition your honorable body to cause a view to be had for the Location of a road in said county, as follows:

Beginning at the Northeast corner of Lot 1 in Allen Garner Land (a Subdivision in Wyandotte County, Kansas, all in Section 6-11-25); thence south to the New Reidy Road or U.S. Highway No. 40

and terminating at

| Names            | Names            | Names                     |
|------------------|------------------|---------------------------|
| J.L. Herod       | H.H. Garner      | Helen Gault by M.M. Gault |
| Allen Garner     | C.W. Thomas      | Percy F. Lewis            |
| Thomas Harsel    | J.M. Garner      |                           |
| Lillian Eskridge | E.H. Rodekopf    |                           |
| J.D. Roller      | John J. Gruening |                           |
| Him. E. Heinzman | S.H. Thompson    |                           |

State of Kansas, Wyandotte County, ss.

I, the undersigned, a resident householder of said County and State, of lawful age, do solemnly swear that each and every one of the petitioners whose names are subscribed to the above petition is a resident householder of this county, residing in the vicinity of the road proposed to be viewed, and that said names were each written by the hand of or at the request of said petitioners. So help me God.

Route 1 K.C. K.

Percy F. Lewis Petitioner

Subscribed and sworn to before me this 24th day of April 1939

Howard H. Thorn County Clerk.  
A.D. Sutton Dep.

### BOND.

WHEREAS, Percy F. Lewis, as principal petitioner, and others herewith make application to the Board of County Commissioners of said county for a view of a road proposed to be located as herein described.

Now, therefore, we, the undersigned, do bind ourselves firmly, and by these presents promise to pay to the State of Kansas, for the use of said county, the amount of all costs and expenses accruing in case the proceedings had in pursuance of said petition shall not be finally confirmed and established.

Witness our hands this 24th day of April 1939

Percy F. Lewis

Petition

Names of Petitioners

Bond



# WYANDOTTE COUNTY, KANSAS

Approval of Bond

WHEREUPON, said bond was approved by the Board, and it appearing to the satisfaction of the Board, that the law had been substantially complied with, it was ordered, that Frank M. Holcomb, Walter Price and Frank R. Brown be appointed viewers of the proposed road, and that they meet in conjunction with the County Surveyor, at the place of beginning designated in the petition, on the 9th day of June 1939 and proceed to view and lay out said road, according to law, giving to all parties a hearing, and make due report of their proceedings to the County Board.

Afterwards, To-wit: On the 26th day of May 1939 Howard H. Thorn, County Clerk, presented to said Board his certificate, under seal, setting forth that pursuant to law he had caused public notice of said road to be published in Kansas City, News, (a weekly paper, published in Wyandotte County, Kansas,) for two consecutive weeks and that said notice was so published in said newspaper, on the 19th day of May, 1939, the 26th day of May, 1939, and had also caused similar notice to be posted to public view upon the bulletin board in his office from May 19th, 1939 to May 26th, 1939, and similar notices to be posted in the following places, to-wit: from 19, to 19, at and from 19, to 19, at and has caused record of same to be made in the County Commissioner's Journal, Vol. Page.

THIS SPACE FOR PUBLICATION NOTICE.

Publication Notice

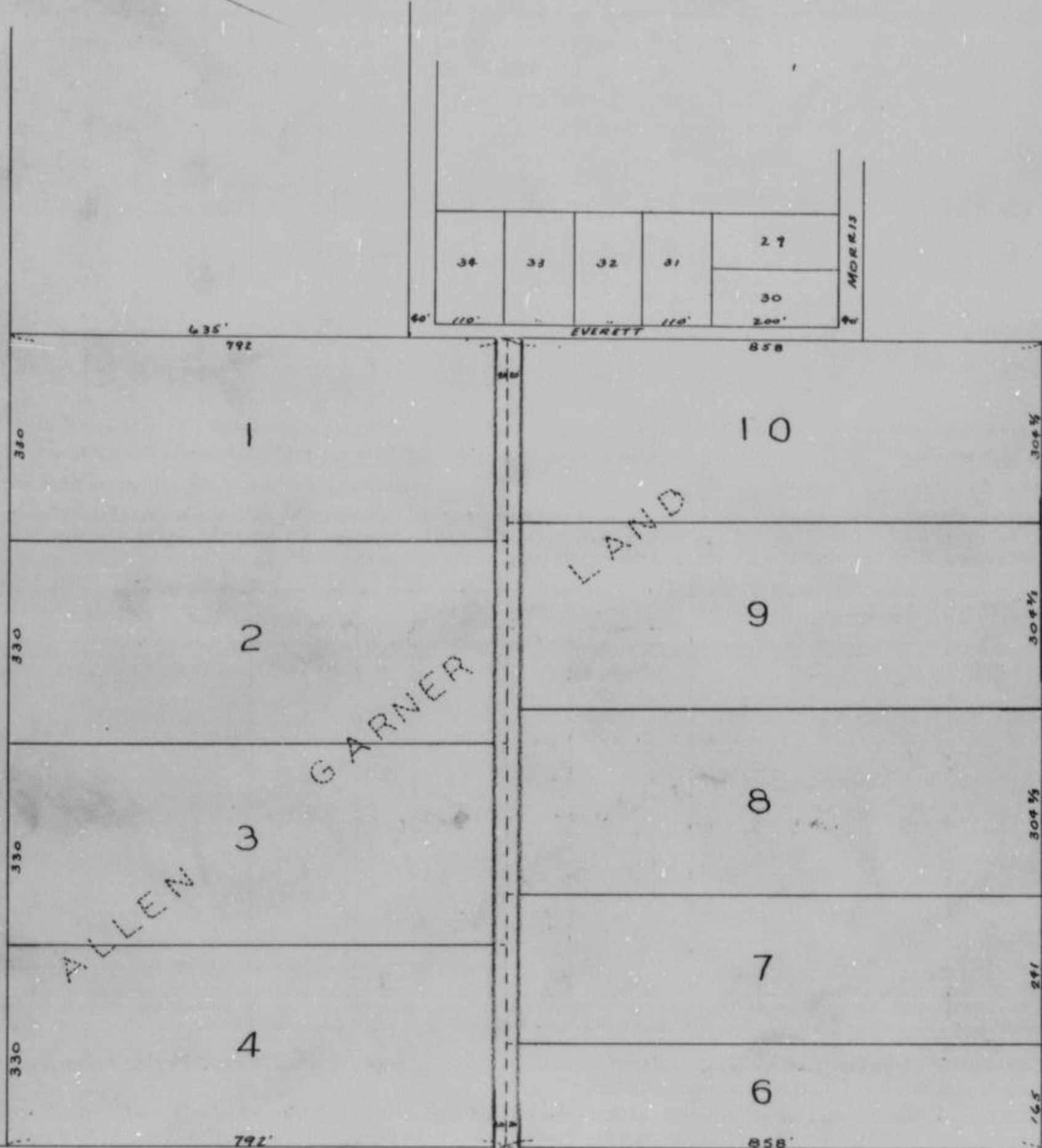
ALSO, upon the day of 1939, County Surveyor presented to said Board his report of said proposed road, with plat and field notes, in words and figures as follows, to-wit:

Pursuant to the order of the Board, I met with viewers, at the place designated, and under the direction of said viewers, proceeded to survey said road as petitioned for, conspicuously marking same throughout, and noting the courses and distances, and I do hereby certify that the following is a correct return of the survey of said road and plat of same, to-wit:

Surveyor's Report

# ROAD RECORD,

Percy F. Lewis Road



County Surveyor's Plat and Field Notes

Viewer's Report of View and Survey

ALSO, upon said 9th day of June, 1939, said Frank H. Holcomb, Walter Price, Frank R. Brown and Chilton W. McLaughlin Jr. Viewers, presented to said County Board their several reports, as follows, to-wit:

"Pursuant to Commissioners' Notice, we met at the point of beginning in Wyandotte Township, on the 9th day of June, 1939, and taking to our assistance \_\_\_\_\_ and \_\_\_\_\_ as chain carriers, and \_\_\_\_\_ as marker, proceeded to view the route of the road petitioned for, which was surveyed under our direction by Chilton W. McLaughlin County Surveyor, the field notes and plat of which survey are hereto attached and form part of this report, and after careful deliberation we are of the opinion that said road is practicable, and of public utility, and recommend that it be granted, as located and surveyed, and that it be established and opened 40 feet wide."

Frank H. Holcomb  
Walter Price  
Frank R. Brown

} Viewers

# WYANDOTTE COUNTY, KANSAS

Viewers' Report  
of Damages  
Claimed and  
Awarded

And further report that the following is a complete list of the names of all persons (Owners, Agents or Guardians) who filed claims with us for damages or compensation, (which said claims are herewith submitted,) by reason of the location and establishment of said proposed road and the amount awarded to each, by us, to-wit:

| NAMES              | OWNER, AGENT OR GUARDIAN | FRACTIONAL PART | Sec.               | Twp. | Range | Acres Appropriated | Am't Claimed | Am't Awarded by Viewers | Commissioners Revision |
|--------------------|--------------------------|-----------------|--------------------|------|-------|--------------------|--------------|-------------------------|------------------------|
| NO DAMAGES CLAIMED |                          |                 | NO DAMAGES ALLOWED |      |       |                    |              |                         |                        |

Petitioner's  
Affidavit of  
Service of  
Notice

ALSO, upon said.....day of.....19....., there was presented to said County Board, the affidavit of.....one of the petitioners aforesaid, setting forth that due notice of the.....of said proposed road, together with date of meeting of the Viewers, as per published notice of County Clerk, had been served upon each of the persons noted below, who, as Owners, Agents, or Guardians were all the persons through whose premises said road is proposed to be located, to-wit:

| DATE WHEN NOTICE WAS SERVED | NAME OF PERSON | OWNER AGENT OR GUARDIAN | FRACTIONAL PART | Sec. | Twp. | Range | REMARKS |
|-----------------------------|----------------|-------------------------|-----------------|------|------|-------|---------|
|                             |                |                         |                 |      |      |       |         |

Final Order of  
Board of County  
Commissioners

WHEREUPON, on the.....day of.....19....., the following action thereon was had by said Board of County Commissioners, to-wit:

Upon due consideration, no legal objection having been offered against the establishment of said road, and believing the same to be of public utility, it is ORDERED: that the Viewers' Report of View and Report and Plat of Survey be adopted, and that said road be declared located and established as a public highway in accordance therewith; full record thereof to be made in the County Road Record, as the.....Road, and the Trustees of.....Township be notified to cause the same to be opened for public travel.

I CERTIFY, that the foregoing is a complete record of the location and establishment of said.....Road, as required by law to be made, and that the above is a complete record of the proceedings had in establishing the above named road.

.....  
County Clerk.

I,....., County Surveyor of Wyandotte County, Kansas, hereby certify that I notified the Township Trustee of.....Township of the action of the Board of County Commissioners in accepting the.....Road and have notified him this.....day of.....19....., to open same as provided by law.

.....  
County Surveyor.

# ROAD RECORD,

95903 Crane & Company, Topeka

Brinkerhoff Road.

BE IT REMEMBERED, That on the 13th day of May 1946, a road petition signed by Marion E. Hays and 13 others, was presented to the Board of County Commissioners of Wyandotte County, Kansas, praying for the Vacation of a certain road, said petition being as follows:

To the Honorable Board of County Commissioners of Wyandotte County, Kansas.

The undersigned householders of said county, and residing in the vicinity of the road described below, respectfully petition your honorable body to cause a view to be had for the vacation of a road in said county, as follows:

Beginning at a point in the east and west center line of Section 27, Township 10, Range 25 E 2,262.4' west of the center of said Section 27; thence south along a straight line parallel with and 2,262' west at right angles from the north and south center line of said Section 27 and of Section 34 a distance of 3,019.8' more or less

and terminating at the center of Sunshine Road as now established.

| Names          | Names         | Names           |
|----------------|---------------|-----------------|
| Marion E. Hays | E.H. Ready    | Francis K. Heck |
| L.Y. Keeton    | Roy E. Maris  | E.E. Carol      |
| Wm. S. Green   | J.T. Webb     |                 |
| George Kleteca | H.S. Griten   |                 |
| L.H. Rautert   | R.E. Muhane   |                 |
| John W. Walker | Harry Clifton |                 |

Petition

Names of  
Petitioners

State of Kansas, Wyandotte County, ss.

I, the undersigned, a resident householder of said County and State, of lawful age, do solemnly swear that each and every one of the petitioners whose names are subscribed to the above petition is a resident householder of this county, residing in the vicinity of the road proposed to be viewed, and that said names were each written by the hand of or at the request of said petitioners. So help me God.

Marion E. Hays Petitioner

Subscribed and sworn to before me this 13th day of May 1946

Howard H. Thorn  
County Clerk.  
by G. Marr Dep.

### BOND.

WHEREAS, Marion E. Hays, as principal petitioner, and others herewith make application to the Board of County Commissioners of said county for a view of a road proposed to be vacated as herein described.

Bond

Now, therefore, we, the undersigned, do bind ourselves firmly, and by these presents promise to pay to the State of Kansas, for the use of said county, the amount of all costs and expenses accruing in case the proceedings had in pursuance of said petition shall not be finally confirmed and established.

Witness our hands this 13th day of May 1946

Harry Higgins

T.E. Hughes

# WYANDOTTE COUNTY, KANSAS

Approval of Bond

WHEREUPON, said bond was approved by the Board, and it appearing to the satisfaction of the Board, that the law had been substantially complied with, it was ordered, that Roy Wheat, Jos. Reardon and Fred White Commissioners and Harold K. Schone County Surveyor be appointed viewers of the proposed road, and that they meet in conjunction with the County Surveyor, at the place of beginning designated in the petition, on the 22nd day of July 1946 and proceed to view and ~~lay out~~ <sup>vacate</sup> said road, according to law, giving to all parties a hearing, and make due report of their proceedings to the County Board.

Afterwards, To-wit: On the 12th day of July 1946 Howard H. Thorn County Clerk, presented to said

Board his certificate, under seal, setting forth that pursuant to law he had caused public notice of said road to be published in Kansas City, Kansas Weekly Press (a weekly paper, published in Kansas City, Kansas),

THIS SPACE FOR PUBLICATION NOTICE.

**ROAD NOTICE**  
 State of Kansas, Wyandotte County, ss.  
 To Whom It May Concern:  
 Take notice, that a legal petition signed by Marion E. Hays and other householders of Quindaro Township, in said County, has been presented to the Board of County Commissioners, praying the vacation of a road, as follows, viz: Beginning at a point in the west and west center line of Section 27, Township 18 N, Range 35 E, 2362.4 feet west of center of said Section 27; thence south along a straight line parallel with and 2262 feet west at right angles from the north and south center line of said Section 27, and of Section 34 a distance of 2019.3 feet more or less and ending at the center of Sunshine Road as now established.  
 And that said Board has appointed Roy Wheat, Jos. Reardon and Fred White, Commissioners and Harold K. Schone, Co. Surveyor, Viewers, who will meet at the point of beginning of said road, as petitioned for on the 22nd day of July, 1946, and proceed to view said road, as the law directs, at which time and place all persons interested may attend and have a hearing. In case said viewers fail to meet on the day designated, they may meet on the following day, as provided by law, without further notice.  
 Witness my hand and the official seal of said County, this 22th day of June, 1946.  
HOWARD H. THORN, County Clerk.  
 By Phil Caldwell, Deputy.  
 (First Published in The Press July 5, 1946)

for two consecutive weeks and that said notice was so published in said newspaper, on the 5th day of July 1946, the 12th day of July 1946, and had also caused similar notice to be posted to public view upon the bulletin board in his office from July 5th 1946 to July 22nd 1946, and similar notices to be posted in the following places, to-wit: from 19 to 19, at 19 and from 19 to 19, at 19 and has caused record of same to be made in the County Commissioner's Journal, Vol.          Page         .

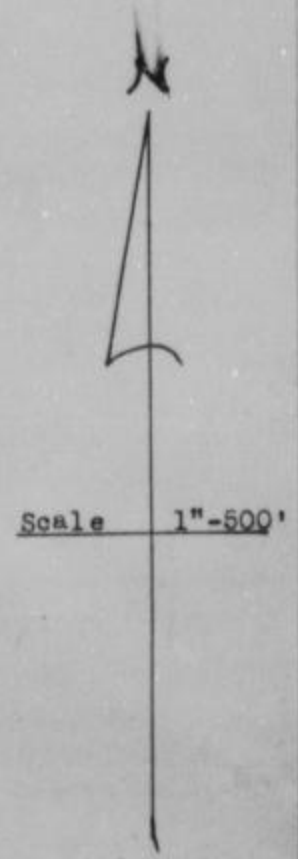
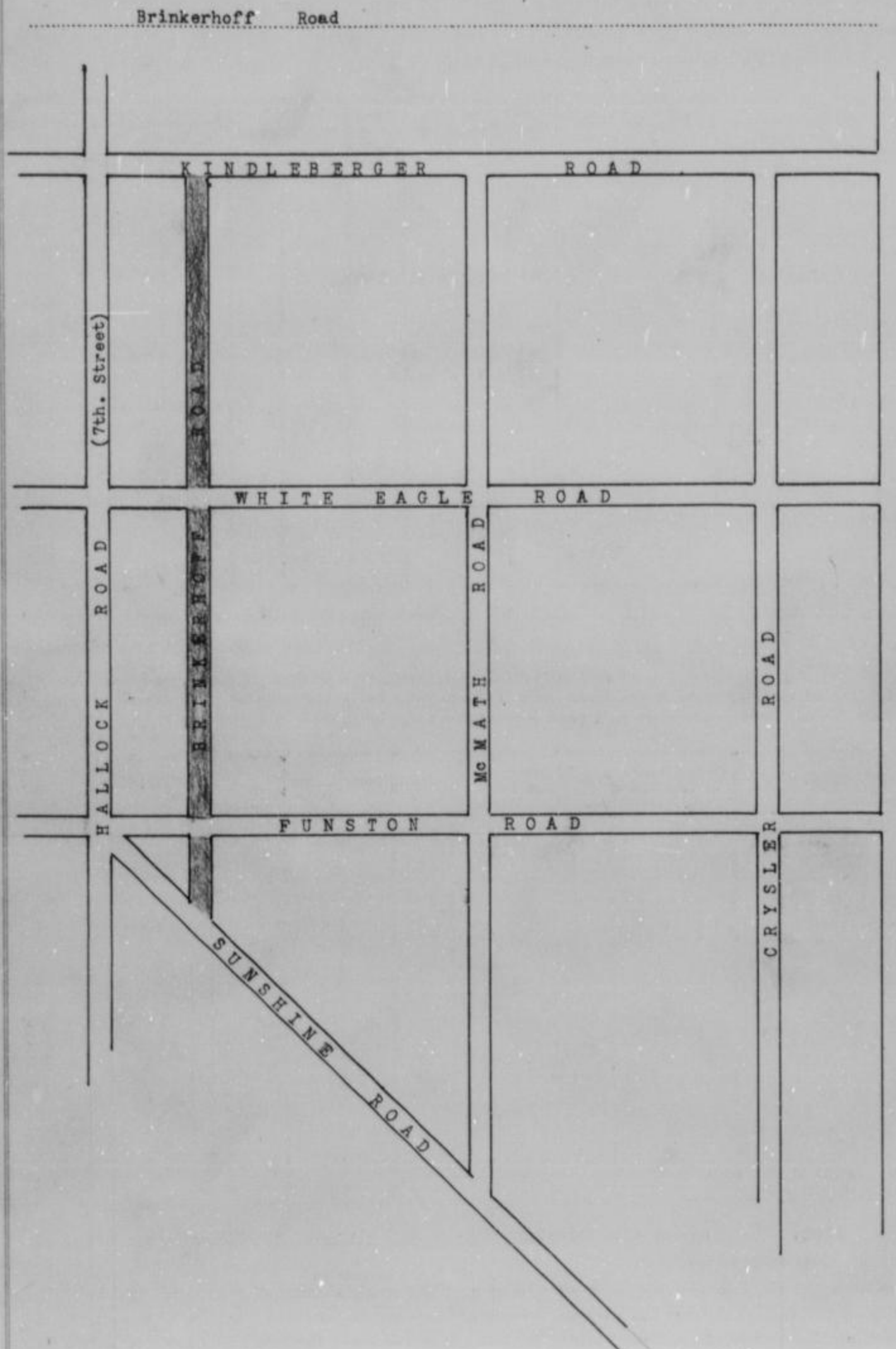
ALSO, upon the 21st day of October 1946, Harold K. Schone County Surveyor presented to said Board his report of said proposed road, with plat and field notes, in words and figures as follows, to-wit:

Pursuant to the order of the Board, I met with Roy Wheat, Jos. Reardon and Fred White viewers, at the place designated, and under the direction of said viewers, proceeded to survey said road as petitioned for, conspicuously marking same throughout, and noting the courses and distances, and I do hereby certify that the following is a correct return of the survey of said road and plat of same, to-wit:

Publication Notice

Surveyor's Report

# ROAD RECORD,



County Surveyor's Plat and Field Notes

Viewer's Report of View and Survey

ALSO, upon said 21st. day of October 1946, said Roy Wheat, Jos. Beardon, Fred White and Harold K. Schone Viewers, presented to said County Board their several reports, as follows, to-wit:

"Pursuant to Commissioners' Notice, we met at the point of beginning in Quindaro Township, on the 22nd. day of July 1946, and taking to our assistance and as chain carriers, and as marker, proceeded to view the route of the road petitioned for, which was surveyed under our direction by Harold K. Schone County Surveyor, the field notes and plat of which survey are hereto attached and form part of this report, and after careful deliberation we are of the opinion that said road is <sup>not</sup> practicable, and of <sup>no</sup> public utility, and recommend that it be ~~granted~~, as located and surveyed; and that it be established and opened ~~vacated~~ feet wide."

*Roy Wheat*  
*Jos. Beardon* Viewers  
*Fred White*

# WYANDOTTE COUNTY, KANSAS

Viewers' Report  
of Damages  
Claimed and  
Awarded

And further report that the following is a complete list of the names of all persons (Owners, Agents or Guardians) who filed claims with us for damages or compensation, (which said claims are herewith submitted,) by reason of the location and establishment of said proposed road and the amount awarded to each, by us, to-wit:

| NAMES            | OWNER, AGENT OR GUARDIAN | FRACTIONAL PART | Sec.               | Twp. | R'ng | Acres Appropriated | Am't Claimed | Am't Awarded by Viewers | Commissioners Revision |
|------------------|--------------------------|-----------------|--------------------|------|------|--------------------|--------------|-------------------------|------------------------|
| NO DAMAGES ASKED |                          |                 | NO DAMAGES ALLOWED |      |      |                    |              |                         |                        |

Petitioner's Affidavit of Service of Notice

ALSO, upon said.....day of.....19....., there was presented to said County Board, the affidavit of.....one of the petitioners aforesaid, setting forth that due notice of the.....of said proposed road, together with date of meeting of the Viewers, as per published notice of County Clerk, had been served upon each of the persons noted below, who, as Owners, Agents, or Guardians were all the persons through whose premises said road is proposed to be located, to-wit:

| DATE WHEN NOTICE WAS SERVED | NAME OF PERSON | OWNER AGENT OR GUARDIAN | FRACTIONAL PART | Sec. | Twp. | Range | REMARKS |
|-----------------------------|----------------|-------------------------|-----------------|------|------|-------|---------|
| N O N E                     |                |                         |                 |      |      |       |         |

Final Order of Board of County Commissioners

WHEREUPON, on the 21st, day of October, 1946, the following action thereon was had by said Board of County Commissioners, to-wit:

Upon <sup>Not</sup> due consideration, no legal objection having been offered against the <sup>vacation</sup> establishment of said road, and believing the same to be of public utility, it is ORDERED: that the Viewers' Report of View and Report and Plat of Survey be adopted, and that said road be declared <sup>Vacated</sup> located and established as a public highway in accordance therewith; full record thereof to be made in the County Road Record, as the Brinkerhoff Road, and the Trustees of Quindaro Township be notified to cause the same to be <sup>closed</sup> opened for public travel.

I CERTIFY, that the foregoing is a complete record of the location and establishment of said Brinkerhoff Road, as required by law to be made, and that the above is a complete record of the proceedings had in <sup>Vacated</sup> establishing the above named road.

*Newton N. Roth*  
County Clerk.

I, Harold K. Schone, County Surveyor of Wyandotte County, Kansas, hereby certify that I notified the Township Trustee of Quindaro Township of the action of the Board of County Commissioners in accepting the Vacation of this Road and have notified him this 22nd day of October, 1946 to <sup>Vacate</sup> ~~open~~ same as provided by law:

*Harold K. Schone*  
County Surveyor.

# ROAD RECORD,

95963 Crane & Company, Topeka

..... Period ..... Road.

BE IT REMEMBERED, That on the 19th. day of April 19 46, a road petition signed by A. P. Rodgers and 13 others, was presented to the Board of County Commissioners of Wyandotte County, Kansas, praying for the widening of a certain road, said petition being as follows:

To the Honorable Board of County Commissioners of Wyandotte County, Kansas.

The undersigned householders of said county, and residing in the vicinity of the road described below, respectfully petition your honorable body to cause a view to be had for the widening of a road in said county, as follows:

Beginning at the northwest corner of section 8, township 11, range 24; thence south two miles more or less to the southwest corner of section 17, township 11, range 24; thence east one mile more or less to the southeast corner of section 17, township 11, range 24. Said road to be widened to conform to the plans for the improvement of said road, as approved by the State Highway Department.

and terminating at.....

| Names            | Names            | Names             |
|------------------|------------------|-------------------|
| L.E. DeVore      | Adam Schafer     | Andrew Fehrenback |
| A.P. Rodgers     | Walter H. Cooper | W.S. Rodgers      |
| Henry J. Schneik | R.L. Cahill      | H.M. Gayden       |
| Roy E. Coffelt   | W.M. Allen       | D.A. Rider        |
| H.S. DeFries     | Wilson Reynolds  |                   |

Petition

Names of Petitioners

State of Kansas, Wyandotte County, ss.

I, the undersigned, a resident householder of said County and State, of lawful age, do solemnly swear that each and every one of the petitioners whose names are subscribed to the above petition is a resident householder of this county, residing in the vicinity of the road proposed to be viewed, and that said names were each written by the hand of or at the request of said petitioners. So help me God.

A.P. Rodgers Petitioner

Subscribed and sworn to before me this 17th. day of April 19 46

Howard H. Thorn  
by G. Marr Dep. County Clerk.

Seal

### BOND.

WHEREAS, A.P. Rodgers, as principal petitioner, and others herewith make application to the Board of County Commissioners of said county for a view of a road proposed to be widening to conform to plans of State Highway Dept. as herein described.

Bond

Now, therefore, we, the undersigned, do bind ourselves firmly, and by these presents promise to pay to the State of Kansas, for the use of said county, the amount of all costs and expenses accruing in case the proceedings had in pursuance of said petition shall not be finally confirmed and established.

Witness our hands this 17th. day of April 19 46

A.P. Rodgers



# WYANDOTTE COUNTY, KANSAS

Approval of Bond

WHEREUPON, said bond was approved by the Board, and it appearing to the satisfaction of the Board, that the law had been substantially complied with, it was ordered, that.....

.....and.....  
be appointed viewers of the proposed road, and that they meet in conjunction with the County Surveyor, at the place of beginning designated in the petition, on the.....day of.....19.....and proceed to view and lay out said road, according to law, giving to all parties a hearing, and make due report of their proceedings to the County Board.

Afterwards, To-wit: On the.....22nd.....day of April.....19.46.....  
Howard H. Thorn....., County Clerk, presented to said

Board his certificate, under seal, setting forth that pursuant to law he had caused public notice of said road to be published in The Press....., (a weekly paper, published in Kansas City....., Kansas,)

THIS SPACE FOR PUBLICATION NOTICE.

**ROAD NOTICE**  
State of Kansas, Wyandotte County, ss.  
To Whom It May Concern:

Take notice that a legal petition signed by A. F. Rodgers and other householders of Wyandotte Township, in said County, has been presented to the Board of County Commissioners, praying for the widening of a road, as follows, viz:

Beginning at the northwest corner of section 8, township 11, range 24, thence south two miles more or less to the southwest corner of section 17, township 11, range 24, thence east one mile more or less to the southeast corner of section 17, township 11, range 24.

Said road to be widened to conform to the plans for the improvement of said road, as approved by the State Highway Department.

And that said Board has appointed Joseph Reardon, Fred White and M. E. Nicol, Viewers, who will meet at the point of beginning of said road, as petitioned for on the 22nd day of May, 1946, and proceed to view said road, as the law directs, at which time and place all persons interested may attend and have a hearing. In case said viewers fail to meet on the day designated, they may meet on the following day, as provided by law, without further notice.

Witness my hand and the official seal of said County, this 22nd day of April, 1946.  
HOWARD H. THORN,  
County Clerk.  
(First Published in The Press April 25, 1946)

for two consecutive weeks and that said notice was so published in said newspaper, on the 26<sup>th</sup> day of April....., 19.46., the 3<sup>rd</sup> day of May.....19.46., and the.....day of.....19....., and had also caused similar notice to be posted to public view upon the bulletin board in his office from 26th. day of April.....19.46 to 3rd. day of May....., 19.46., and similar notices to be posted in the following places, to-wit: from.....19....., to.....19....., at.....and from.....19....., to.....19....., at.....and has caused record of same to be made in the County Commissioner's Journal, Vol.....Page.....

ALSO, upon the.....15th.....day of July.....19.46., Harold K. Schone

County Surveyor presented to said Board his report of said proposed road, with plat and field notes, in words and figures as follows, to-wit:

Pursuant to the order of the Board, I met with Joseph Reardon, Fred White and M. E. Nicol.....viewers, at the place designated, and under the direction of said viewers, proceeded to survey said road as petitioned for, conspicuously marking same throughout, and noting the courses and distances, and I do hereby certify that the following is a correct return of the survey of said road and plat of same, to-wit:

Said road to be widened to conform to plans approved by the State Highway Department.

Publication Notice

Surveyor's Report

# ROAD RECORD,

See plans on file in the office of the County Engineer or State Highway Dept.

County Survey-  
or's Plat and  
Field Notes

Viewer's Report  
of View and  
Survey

ALSO, upon said 15th. day of July 19 46, said  
 Joseph Reardon, Fred White and M.E. Nicol  
 Viewers, presented to said County Board their several reports, as follows, to-wit:  
 "Pursuant to Commissioners' Notice, we met at the point of beginning in Wyandotte  
 Township, on the 22nd. day of May 19 46, and taking to our assistance  
 Harold K. Schone and  
 as chain carriers, and as marker, proceeded to view the route of  
 the road petitioned for, which was surveyed under our direction by Harold K. Schone  
 County Surveyor, the field notes and plat of which survey are hereto attached and form part of this report, and after careful  
 deliberation we are of the opinion that said road is practicable, and of public utility, and recommend that it be granted, as  
 located and surveyed, and that it be established and opened 60' feet wide."

*Joseph F. Reardon*  
*Fred White*  
 Viewers

# WYANDOTTE COUNTY, KANSAS

Viewers' Report of Damages Claimed and Awarded

And further report that the following is a complete list of the names of all persons (Owners, Agents or Guardians) who filed claims with us for damages or compensation, (which said claims are herewith submitted,) by reason of the location and establishment of said proposed road and the amount awarded to each, by us, to-wit:

| NAMES  | OWNER, AGENT OR GUARDIAN | FRACTIONAL PART | Sec. | Twp. | R'ng | Acres Appropriated | Am't Claimed | Am't Awarded by Viewers | Commissioners Revision |
|--|--------------------------|-----------------|------|------|------|--------------------|--------------|-------------------------|------------------------|
| <p>Grand Total \$16,122.17 plus Gas Well</p> <p>See itemized list of damages in clerks or engineers files.</p> |                          |                 |      |      |      |                    |              |                         |                        |

Petitioner's Affidavit of Service of Notice

ALSO, upon said.....day of.....19....., there was presented to said County Board, the affidavit of.....one of the petitioners aforesaid, setting forth that due notice of the.....of said proposed road, together with date of meeting of the Viewers, as per published notice of County Clerk, had been served upon each of the persons noted below, who, as Owners, Agents, or Guardians were all the persons through whose premises said road is proposed to be located, to-wit:

| DATE WHEN NOTICE WAS SERVED | NAME OF PERSON | OWNER AGENT OR GUARDIAN | FRACTIONAL PART | Sec. | Twp. | Range | REMARKS |
|-----------------------------|----------------|-------------------------|-----------------|------|------|-------|---------|
| Empty table body            |                |                         |                 |      |      |       |         |

Final Order of Board of County Commissioners

WHEREUPON, on the 15.....day of July.....1946., the following action thereon was had by said Board of County Commissioners, to-wit:

Upon due consideration, no legal objection having been offered against the establishment of said road, and believing the same to be of public utility, it is ORDERED: that the Viewers' Report of View and Report and Plat of Survey be adopted, and that said road be declared located and established as a public highway in accordance therewith; full record thereof to be made in the County Road Record, as the Penrod Road.....Road, and the Trustees of Wyandotte.....Township be notified to cause the same to be opened for public travel.

I CERTIFY, that the foregoing is a complete record of the location and establishment of said.....  
 Penrod Road.....Road, as required by law to be made, and that the above is a complete record of the proceedings had in establishing the above named road.  
 Howard H. Thorn.....  
 County Clerk.

Seal

I, Harold K. Schone....., County Surveyor of Wyandotte County, Kansas, hereby certify that I notified the Township Trustee of.....Wyandotte.....Township of the action of the Board of County Commissioners in accepting the Penrod.....Road and have notified him this 15.....day of July.....1946., to open same as provided by law.

  
 County Surveyor.

# ROAD RECORD,

92963 Crane & Company, Topeka

West Street or Svoboda ..... Road.

BE IT REMEMBERED, That on the 11th. day of July 19 46., a road petition signed by Wm. Svoboda and 13 others, was presented to the Board of County Commissioners of Wyandotte County, Kansas, praying for the location of a certain road, said petition being as follows:

To the Honorable Board of County Commissioners of Wyandotte County, Kansas.

The undersigned householders of said county, and residing in the vicinity of the road described below, respectfully petition your honorable body to cause a view to be had for the location of a road in said county, as follows:

Beginning at the northeast corner of lot 19 in Grinter Heights Addition in Section 20; Township 11; Range 24; thence in a southerly direction along West Street in Grinter Heights Addition to the north line of lot 24.

and terminating at .....

| Names             | Names            | Names              |
|-------------------|------------------|--------------------|
| Sylvia A. Svoboda | Mrs. E.C. Kearby | Burton F. Miller   |
| Eunice Clark      | Frank Schaffner  | Harriett L. Miller |
| George J. Clark   | Mamie Schaffner  |                    |
| L.A. Young        | Grace Roudebush  |                    |
| Mrs. L.A. Young   | G.S. Roudebush   |                    |
| E.C. Kearby       |                  |                    |

**State of Kansas, Wyandotte County, ss.**

I, the undersigned, a resident householder of said County and State, of lawful age, do solemnly swear that each and every one of the petitioners whose names are subscribed to the above petition is a resident householder of this county, residing in the vicinity of the road proposed to be viewed, and that said names were each written by the hand of or at the request of said petitioners. So help me God.

Wm. Svoboda ..... Petitioner

Subscribed and sworn to before me this 11th. day of July 19 46

Howard H. Thorn .....  
County Clerk.

### BOND.

WHEREAS, Wm. Svoboda, as principal petitioner, and others herewith make application to the Board of County Commissioners of said county for a view of a road proposed to be located as herein described.

Now, therefore, we, the undersigned, do bind ourselves firmly, and by these presents promise to pay to the State of Kansas, for the use of said county, the amount of all costs and expenses accruing in case the proceedings had in pursuance of said petition shall not be finally confirmed and established.

Witness our hands this ..... day of ..... 19.....

William Svoboda

Frank Schaffner

Petition

Names of  
Petitioners

Bond

WYANDOTTE COUNTY, KANSAS

Approval of Bond

WHEREUPON, said bond was approved by the Board, and it appearing to the satisfaction of the Board, that the law had been substantially complied with, it was ordered, that Roy Wheat, Joseph F. Reardon, And Fred White Commissioners and Harold K. Schone be appointed viewers of the proposed road, and that they meet in conjunction with the County Surveyor, at the place of beginning designated in the petition, on the 3rd day of October 1946 and proceed to view and lay out said road, according to law, giving to all parties a hearing, and make due report of their proceedings to the County Board.

Afterwards, To-wit: On the day of 19 County Clerk, presented to said Board his certificate, under seal, setting forth that pursuant to law he had caused public notice of said road to be published in The Kansas City, Kansas Weekly Press, (a weekly paper, published in Kansas City, Kansas,)

Publication Notice

THIS SPACE FOR PUBLICATION NOTICE. ROAD NOTICE State of Kansas, Wyandotte County, ss. To Whom It May Concern: Take notice that a legal petition signed by Wm. Svoboda and other householders of Wyandotte Township, in said County, has been presented to the Board of County Commissioners, praying for the location of a road, as follows, viz: Beginning at the northeast corner of Lot 15 in Griner Heights Addition, in Section 20, Township 11, Range 24, thence in a southerly direction along West Street in Griner Heights Addition to the north line of Lot 24. And that said Board has appointed Roy Wheat, Joseph F. Reardon, Fred White, Commissioners and Harold Schone, Co. Surveyor, Viewers, who will meet at the point of beginning of said road, as petitioned for on the 3rd day of October, 1946, and proceed to view said road, as the law directs, at which time and place all persons interested may attend and have a hearing. In case said viewers fail to meet on the day designated, they may meet on the following day, as provided by law, without further notice. Witness my hand and the official seal of said County, this 11th day of September, 1946. HOWARD H. THORN, County Clerk. By Phil Caldwell, Deputy. (First Published in The Press Sept. 12, 1946)

for two consecutive weeks and that said notice was so published in said newspaper, on the 13th day of September 1946, the day of 19, and the 20th day of September 1946, and had also caused similar notice to be posted to public view upon the bulletin board in his office from 13th day of September 1946 to October 3rd, 1946, and similar notices to be posted in the following places, to-wit: from 19, to 19, at and from 19, to 19, at and has caused record of same to be made in the County Commissioner's Journal, Vol. Page

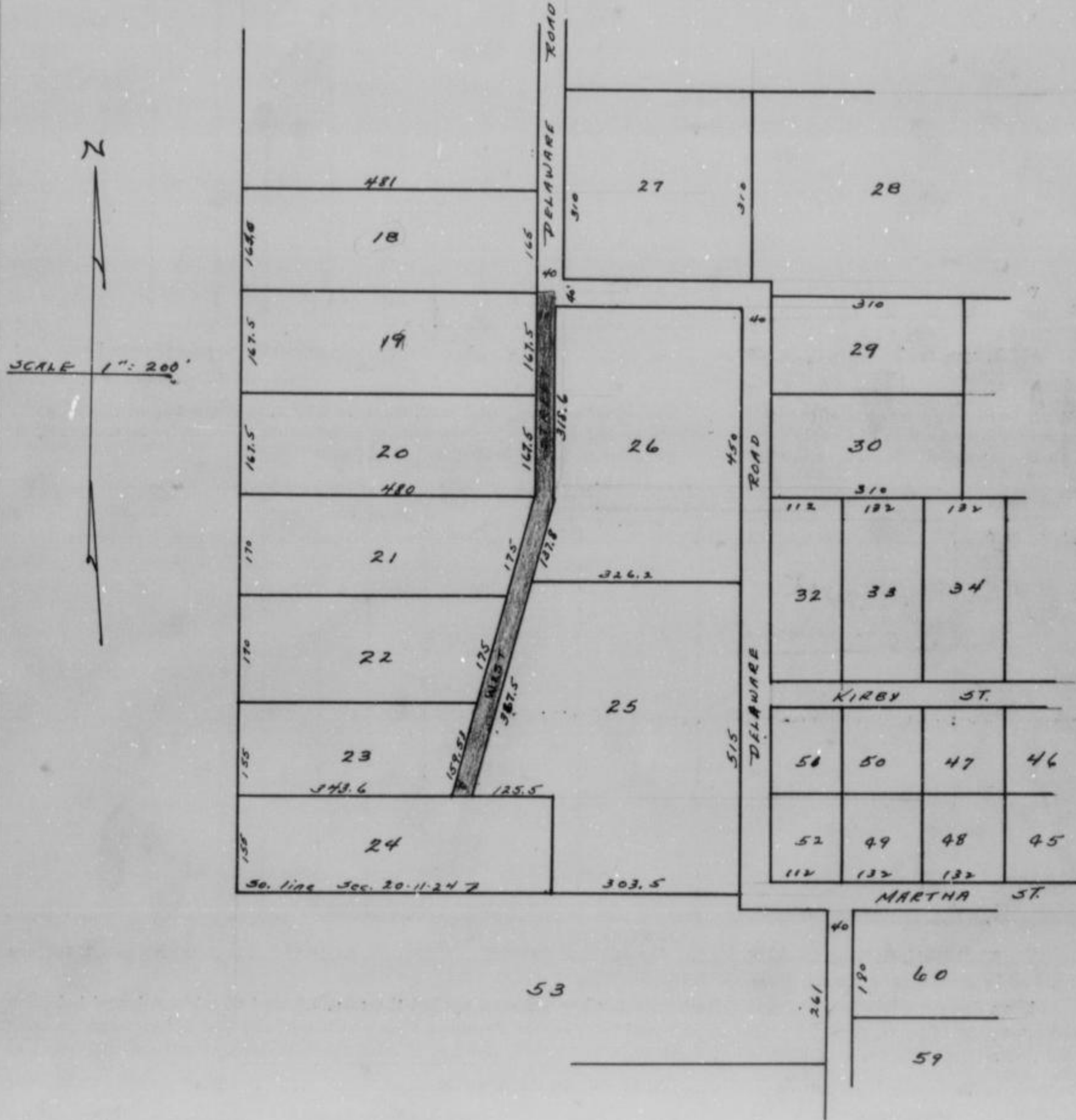
ALSO, upon the 17th day of October 1946 Harold K. Schone County Surveyor presented to said Board his report of said proposed road, with plat and field notes, in words and figures as follows, to-wit:

Pursuant to the order of the Board, I met with Roy Wheat, Joseph F. Reardon and Fred White viewers, at the place designated, and under the direction of said viewers, proceeded to survey said road as petitioned for, conspicuously marking same throughout, and noting the courses and distances, and I do hereby certify that the following is a correct return of the survey of said road and plat of same, to-wit:

Surveyor's Report

# ROAD RECORD,

West Street or Svoboda Road



County Surveyor's Plat and Field Notes

Viewer's Report of View and Survey

ALSO, upon said.....17th.....day of.....October.....19 46., said  
 Roy Wheat, Joseph Reardon.....and.....Fred White  
 Viewers, presented to said County Board their several reports, as follows, to-wit:

"Pursuant to Commissioners' Notice, we met at the.....point.....of beginning.....in.....Wyandotte.....  
 Township, on the.....3rd.....day of.....October.....19 46., and taking to our assistance  
 Harold K. Schone, County Surveyor.....And.....  
 as chain carriers, and.....as marker, proceeded to view the route of  
 the road petitioned for, which was surveyed under our direction by.....Harold K. Schone  
 County Surveyor, the field notes and plat of which survey are hereto attached and form part of this report, and after careful  
 deliberation we are of the opinion that said road is practicable, and of public utility, and recommend that it be granted, as  
 located and surveyed, and that it be established and opened.....30.....feet wide."

*Roy Wheat*  
*Fred White*  
*Joseph F. Reardon* Viewers

# WYANDOTTE COUNTY, KANSAS

Viewers' Report  
of Damages  
Claimed and  
Awarded

And further report that the following is a complete list of the names of all persons (Owners, Agents or Guardians) who filed claims with us for damages or compensation, (which said claims are herewith submitted,) by reason of the location and establishment of said proposed road and the amount awarded to each, by us, to-wit:

| NAMES                                 | OWNER, AGENT OR GUARDIAN | FRACTIONAL PART | Sec. | Twp. | R'ng | Acres Appropriated | Am't Claimed | Am't Awarded by Viewers | Commissioners Revision |
|---------------------------------------|--------------------------|-----------------|------|------|------|--------------------|--------------|-------------------------|------------------------|
| NO DAMAGES CLAIMED NO DAMAGES ALLOWED |                          |                 |      |      |      |                    |              |                         |                        |

Petitioner's  
Affidavit of  
Service of  
Notice

ALSO, upon said.....day of.....19....., there was presented to said County Board, the affidavit of.....one of the petitioners aforesaid, setting forth that due notice of the.....of said proposed road, together with date of meeting of the Viewers, as per published notice of County Clerk, had been served upon each of the persons noted below, who, as Owners, Agents, or Guardians were all the persons through whose premises said road is proposed to be located, to-wit:

| DATE WHEN NOTICE WAS SERVED | NAME OF PERSON | OWNER AGENT OR GUARDIAN | FRACTIONAL PART | Sec. | Twp. | Range | REMARKS |
|-----------------------------|----------------|-------------------------|-----------------|------|------|-------|---------|
| NONE                        |                |                         |                 |      |      |       |         |

Final Order of  
Board of County  
Commissioners

WHEREUPON, on the...17th...day of...October...1946... the following action thereon was had by said Board of County Commissioners, to-wit:

Upon due consideration, no legal objection having been offered against the establishment of said road, and believing the same to be of public utility, it is ORDERED: that the Viewers' Report of View and Report and Plat of Survey be adopted, and that said road be declared located and established as a public highway in accordance therewith; full record thereof to be made in the County Road Record, as the...West Street or Svoboda...Road, and the Trustees of...Wyandotte...Township be notified to cause the same to be opened for public travel.

I CERTIFY, that the foregoing is a complete record of the location and establishment of said...West Street or Svoboda...Road, as required by law to be made, and that the above is a complete record of the proceedings had in establishing the above named road.

*[Signature]*  
County Clerk.

I,.....Harold K. Schone....., County Surveyor of Wyandotte County, Kansas, hereby certify that I notified the Township Trustee of.....Wyandotte...Township of the action of the Board of County Commissioners in accepting the...West Street or Svoboda...Road and have notified him this.....18th...day of...October...1946., to open same as provided by law.

*[Signature]*  
County Surveyor.

# ROAD RECORD,

95903 Crane & Company, Topeka

ESTHER AVENUE Road.

BE IT REMEMBERED, That on the 17th day of July 19 46, a road petition signed by W.O. Beasley and 12 others, was presented to the Board of County Commissioners of Wyandotte County, Kansas, praying for the location of a certain road, said petition being as follows:

To the Honorable Board of County Commissioners of Wyandotte County, Kansas.

The undersigned householders of said county, and residing in the vicinity of the road described below, respectfully petition your honorable body to cause a view to be had for the location of a road in said county, as follows:

Beginning at the intersection of Third Street and Esther Avenue in Resurvey of Panorama Heights a subdivision of land in Wyandotte County, Kansas; thence east and following said Esther Avenue to its intersection with Hearin Street; thence West on Hearin Street to Third Street

and terminating at

| Names                   | Names                  | Names     |
|-------------------------|------------------------|-----------|
| Grant Van Brunt         | George P. Huck         | N.R. Bine |
| Mr. & Mrs. G. Craig Cox | Mr. & Mrs. E.H. Corwin |           |
| " H.D. Hutchins         | " Will Mamie           |           |
| " F.S. Lorke            | Mrs. E.L. John         |           |
| " H.E. Phillips         | Mrs. D.L. Vincint      |           |
| " Carl Heim             | H.L. John              |           |

Petition

Names of Petitioners

State of Kansas, Wyandotte County, ss.

I, the undersigned, a resident householder of said County and State, of lawful age, do solemnly swear that each and every one of the petitioners whose names are subscribed to the above petition is a resident householder of this county, residing in the vicinity of the road proposed to be viewed, and that said names were each written by the hand of or at the request of said petitioners. So help me God.

W.O. Beasley Petitioner

Subscribed and sworn to before me this 17th day of October 19 46.

Howard H. Thorn by Phil Caldwell Deputy County Clerk.

### BOND.

WHEREAS, as principal petitioner, and others herewith make application to the Board of County Commissioners of said county for a view of a road proposed to be as herein described.

Bond

Now, therefore, we, the undersigned, do bind ourselves firmly, and by these presents promise to pay to the State of Kansas, for the use of said county, the amount of all costs and expenses accruing in case the proceedings had in pursuance of said petition shall not be finally confirmed and established.

Witness our hands this day of 19



WYANDOTTE COUNTY, KANSAS

Approval of Bond

WHEREUPON, said bond was approved by the Board, and it appearing to the satisfaction of the Board, that the law had been substantially complied with, it was ordered, that Roy Wheat, Joseph F. Reardon, Fred White and

be appointed viewers of the proposed road, and that they meet in conjunction with the County Surveyor, at the place of beginning designated in the petition, on the 3rd day of October 1946 and proceed to view and lay out said road, according to law, giving to all parties a hearing, and make due report of their proceedings to the County Board.

Afterwards, To-wit: On the day of 19 County Clerk, presented to said Board his certificate, under seal, setting forth that pursuant to law he had caused public notice of said road to be published in Kansas City Kansas Weekly Press (a weekly paper, published in Kansas City, Kansas)

Publication Notice

THIS SPACE FOR PUBLICATION NOTICE.

BOA's NOTICE State of Kansas, Wyandotte County, ss. To Whom It May Concern: Take notice, that a legal petition signed by George A. Deller and other householders of Quindaro Township, in said County, has been presented to the Board of County Commissioners, praying for the vacation of a road, as follows, viz: Beginning at Lot 2 in Block 1, in Kerr Heights Third Addition, and ending at Lot 2 in Block 1, in Kerr Heights Third Addition. And that said Board has appointed Roy Wheat, Joseph F. Reardon, Fred White, Commissioners and Harold Schone, Co. Surveyor, Viewers, who will meet at the point of beginning of said road, as petitioned for on the 3rd day of October, 1946, and proceed to view said road, as the law directs, at which time and place all persons interested may attend and have hearing. In case said viewers fail to meet on the day designated, they may meet on the following day, as provided by law, without further notice. Witness my hand and the official seal of said County, this 13th day of September, 1946. HOWARD H. THORN, County Clerk. By Phil Caldwell, Deputy. (First Published in The Press Sept. 13, 1946)

This notice belongs to page 442

for two consecutive weeks and that said notice was so published in said newspaper, on the 13 day of September 19 46, the day of 19, and the 20th day of September 19 46, and had also caused similar notice to be posted to public view upon the bulletin board in his office from September 13, 19 46 to October 3, 19 46, and similar notices to be posted in the following places, to-wit: from 19, to 19, at and from 19, to 19, at and has caused record of same to be made in the County Commissioner's Journal, Vol. H Page 437

ALSO, upon the 24th day of October 19 46 Harold K. Schone County Surveyor presented to said Board his report of said proposed road, with plat and field notes, in words and figures as follows, to-wit:

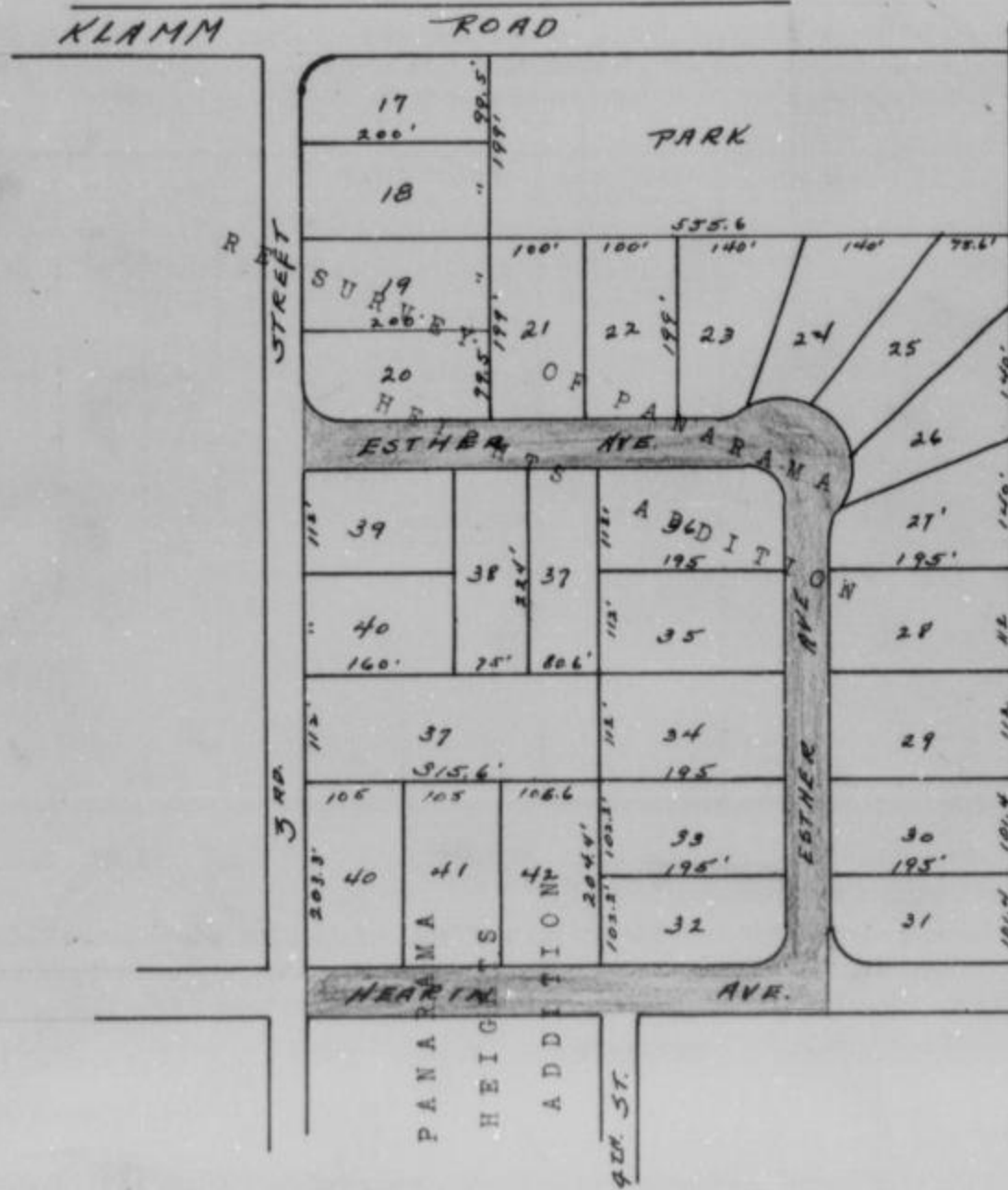
Pursuant to the order of the Board, I met with Roy Wheat, Joseph F. Reardon and Fred White viewers, at the place designated, and under the direction of said viewers, proceeded to survey said road as petitioned for, conspicuously marking same throughout, and noting the courses and distances, and I do hereby certify that the following is a correct return of the survey of said road and plat of same, to-wit:

Surveyor's Report

# ROAD RECORD,

Esther Avenue

County Surveyor's Plat and Field Notes




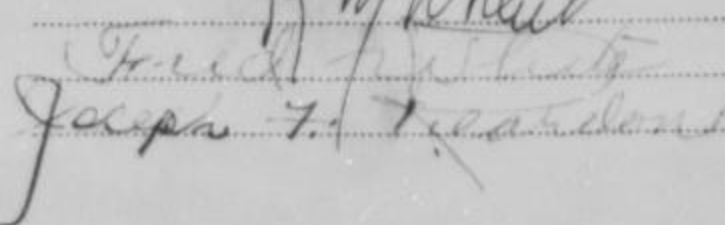
Viewer's Report of View and Survey

ALSO, upon said 24th day of October 1946, said

Roy Wheat, Joseph F. Beardon and Fred White Viewers, presented to said County Board their several reports, as follows, to-wit:

"Pursuant to Commissioners' Notice, we met at the point of beginning in Shawnee Township, on the 3rd day of October 1946, and taking to our assistance and

as chain carriers, and as marker, proceeded to view the route of the road petitioned for, which was surveyed under our direction by Harold Z. Schana County Surveyor, the field notes and plat of which survey are hereto attached and form part of this report, and after careful deliberation we are of the opinion that said road is practicable, and of public utility, and recommend that it be granted, as located and surveyed, and that it be established and opened 50 feet wide."

  
  
 Viewers

# WYANDOTTE COUNTY, KANSAS

Viewers' Report of Damages Claimed and Awarded

And further report that the following is a complete list of the names of all persons (Owners, Agents or Guardians) who filed claims with us for damages or compensation, (which said claims are herewith submitted,) by reason of the location and establishment of said proposed road and the amount awarded to each, by us, to-wit:

| NAMES              | OWNER, AGENT OR GUARDIAN | FRACTIONAL PART | Sec.               | Twp. | Range | Acres Appropriated | Am't Claimed | Am't Awarded by Viewers | Commissioners Revision |
|--------------------|--------------------------|-----------------|--------------------|------|-------|--------------------|--------------|-------------------------|------------------------|
| NO DAMAGES CLAIMED |                          |                 | NO DAMAGES ALLOWED |      |       |                    |              |                         |                        |

Petitioner's Affidavit of Service of Notice

ALSO, upon said.....day of.....19....., there was presented to said County Board, the affidavit of.....one of the petitioners aforesaid, setting forth that due notice of the.....of said proposed road, together with date of meeting of the Viewers, as per published notice of County Clerk, had been served upon each of the persons noted below, who, as Owners, Agents, or Guardians were all the persons through whose premises said road is proposed to be located, to-wit:

| DATE WHEN NOTICE WAS SERVED | NAME OF PERSON | OWNER AGENT OR GUARDIAN | FRACTIONAL PART | Sec. | Twp. | Range | REMARKS |
|-----------------------------|----------------|-------------------------|-----------------|------|------|-------|---------|
|                             |                |                         |                 |      |      |       |         |

Final Order of Board of County Commissioners

WHEREUPON, on the 24th day of October 19.46, the following action thereon was had by said Board of County Commissioners, to-wit:

Upon due consideration, no legal objection having been offered against the establishment of said road, and believing the same to be of public utility, it is ORDERED: that the Viewers' Report of View and Report and Plat of Survey be adopted, and that said road be declared located and established as a public highway in accordance therewith; full record thereof to be made in the County Road Record, as the ~~XXXXXXX~~ Esther Avenue Road, and the Trustees of Shawnee Township be notified to cause the same to be opened for public travel.

I CERTIFY, that the foregoing is a complete record of the location and establishment of said Esther Avenue Road, as required by law to be made, and that the above is a complete record of the proceedings had in establishing the above named road.

*Neward K. Thorn*  
County Clerk.

I, Harold K. Schone, County Surveyor of Wyandotte County, Kansas, hereby certify that I notified the Township Trustee of Shawnee Township of the action of the Board of County Commissioners in accepting the Esther Avenue Road and have notified him this 25th day of October 19.46, to open same as provided by law.

*Harold K. Schone*  
County Surveyor.

# ROAD RECORD,

95963 Crane & Company, Topeka

Stitt Street Road.

BE IT REMEMBERED, That on the 2nd day of May 1946, a road petition signed by George A. Deller and 12 others, was presented to the Board of County Commissioners of Wyandotte County, Kansas, praying for the vacation of a certain road, said petition being as follows:

To the Honorable Board of County Commissioners of Wyandotte County, Kansas.

The undersigned householders of said county, and residing in the vicinity of the road described below, respectfully petition your honorable body to cause a view to be had for the vacation of a road in said county, as follows:

Beginning at Vacating that portion of Stitt Street as platted in Kerr Heights Third Addition in Wyandotte County Kansas lying between the southwesterly line of lots 7 & 8, block 1, Kerr Heights Third Addition and the line described as follows: Beginning at a point 70' south of the northwest corner of lot 7, block 1, Kerr Heights Third Addition; thence south 85'; thence on a 100' radius to a point 50.2' north and 87.77' west of the southeast corner of lot 8, block 1, Kerr's Third Addition.

and terminating at

| Names                       | Names                        | Names                    |
|-----------------------------|------------------------------|--------------------------|
| Mr. & Mrs. George A. Deller | Mr. & Mrs. G. Shearer        | Mr. & Mrs. J.R. Ficktner |
| Mr. & Mrs. J.H. Maxson      | Mr. & Mrs. Charles F. Carter |                          |
| Mr. & Mrs. A.C. Denk        | Mrs. Wilma Radford           |                          |
| Mrs. B. H. Thrutchley       | Mr. & Mrs. J.R. Murry        |                          |
| Mrs. Virginia Shaffer       | Dr. & Mrs. E.P. Sereres      |                          |
| W.L. Chaney                 | Mr. & Mrs. George Gebhardt   |                          |

State of Kansas, Wyandotte County, ss.

I, the undersigned, a resident householder of said County and State, of lawful age, do solemnly swear that each and every one of the petitioners whose names are subscribed to the above petition is a resident householder of this county, residing in the vicinity of the road proposed to be viewed, and that said names were each written by the hand of or at the request of said petitioners. So help me God.

George A. Deller Petitioner

Subscribed and sworn to before me this 2nd day of May 1946

*Howard G. Lotz*  
County Clerk.

**BOND.**

WHEREAS, Mr. & Mrs. George A. Deller, as principal petitioner, and others herewith make application to the Board of County Commissioners of said county for a view of a road proposed to be vacated as herein described.

Now, therefore, we, the undersigned, do bind ourselves firmly, and by these presents promise to pay to the State of Kansas, for the use of said county, the amount of all costs and expenses accruing in case the proceedings had in pursuance of said petition shall not be finally confirmed and established.

Witness our hands this 2nd day of May 1946

George A. Deller

Howard G. Lotz

Petition

Names of  
Petitioners

Bond

# WYANDOTTE COUNTY, KANSAS

Approval of Bond

WHEREUPON, said bond was approved by the Board, and it appearing to the satisfaction of the Board, that the law had been substantially complied with, it was ordered, that Roy Wheat and Joseph F. Reardon and Fred White be appointed viewers of the proposed road, and that they meet in conjunction with the County Surveyor, at the place of beginning designated in the petition, on the 3rd day of October 1946 and proceed to view and lay out said road, according to law, giving to all parties a hearing, and make due report of their proceedings to the County Board.

Afterwards, To-wit: On the \_\_\_\_\_ day of \_\_\_\_\_ 19\_\_\_\_

\_\_\_\_\_, County Clerk, presented to said Board his certificate, under seal, setting forth that pursuant to law he had caused public notice of said road to be published in Kansas City, Kansas Weekly Press (a weekly paper, published in Kansas City, Kansas)

for two consecutive weeks and that said notice was so published in said newspaper, on the 13 day of September, 1946, the \_\_\_\_\_ day of \_\_\_\_\_ 19\_\_\_\_, and the 20th day of September, 1946, and had also caused similar notice to be posted to public view upon the bulletin board in his office from September 13 1946 to October 3, 1946, and similar notices to be posted in the following places, to-wit: from \_\_\_\_\_ 19\_\_\_\_, to \_\_\_\_\_ 19\_\_\_\_, at \_\_\_\_\_ and from \_\_\_\_\_ 19\_\_\_\_, to \_\_\_\_\_ 19\_\_\_\_, at \_\_\_\_\_ and has caused record of same to be made in the County Commissioner's Journal, Vol. \_\_\_\_\_ Page \_\_\_\_\_

THIS SPACE FOR PUBLICATION NOTICE.

**ROAD NOTICE**  
 State of Kansas, Wyandotte County, ss.  
 To Whom It May Concern:  
 Take notice, that a legal petition signed by W. O. Deasley and other householders of Shawnee Township, in said County, has been presented to the Board of County Commissioners, praying for the location of a road, as follows, viz: Beginning at the intersection of Third St. and Kether Avenue in Reurvey of Kerr Heights, a subdivision of land in Wyandotte County, Kansas, thence east and following said Kether Avenue North to the intersection with Herrin Street; thence West on Herrin St. to Third Street.  
 And that said Board has appointed Roy Wheat, Joseph F. Reardon, Fred White, Commissioners and Harold Schone, Co. Surveyor, Viewers, who will meet at the point of beginning of said road, as petitioned for, on the 3rd day of October, 1946, and proceed to view said road, at the law directs, at which time and place all persons interested may attend and have a hearing. In case said viewers fail to meet on the day designated, they may meet on the following day, as provided by law, without further notice.  
 Witness my hand and the official seal of said County, this 11th day of September, 1946.  
 HOWARD H. THORN,  
 County Clerk.  
 By Phil Caldwell, Deputy.  
 (First Published in The Press Sept. 11, 1946)

Publication Notice

*This notice belongs on page 438*

ALSO, upon the 21st day of October 1946, Harold K. Schone

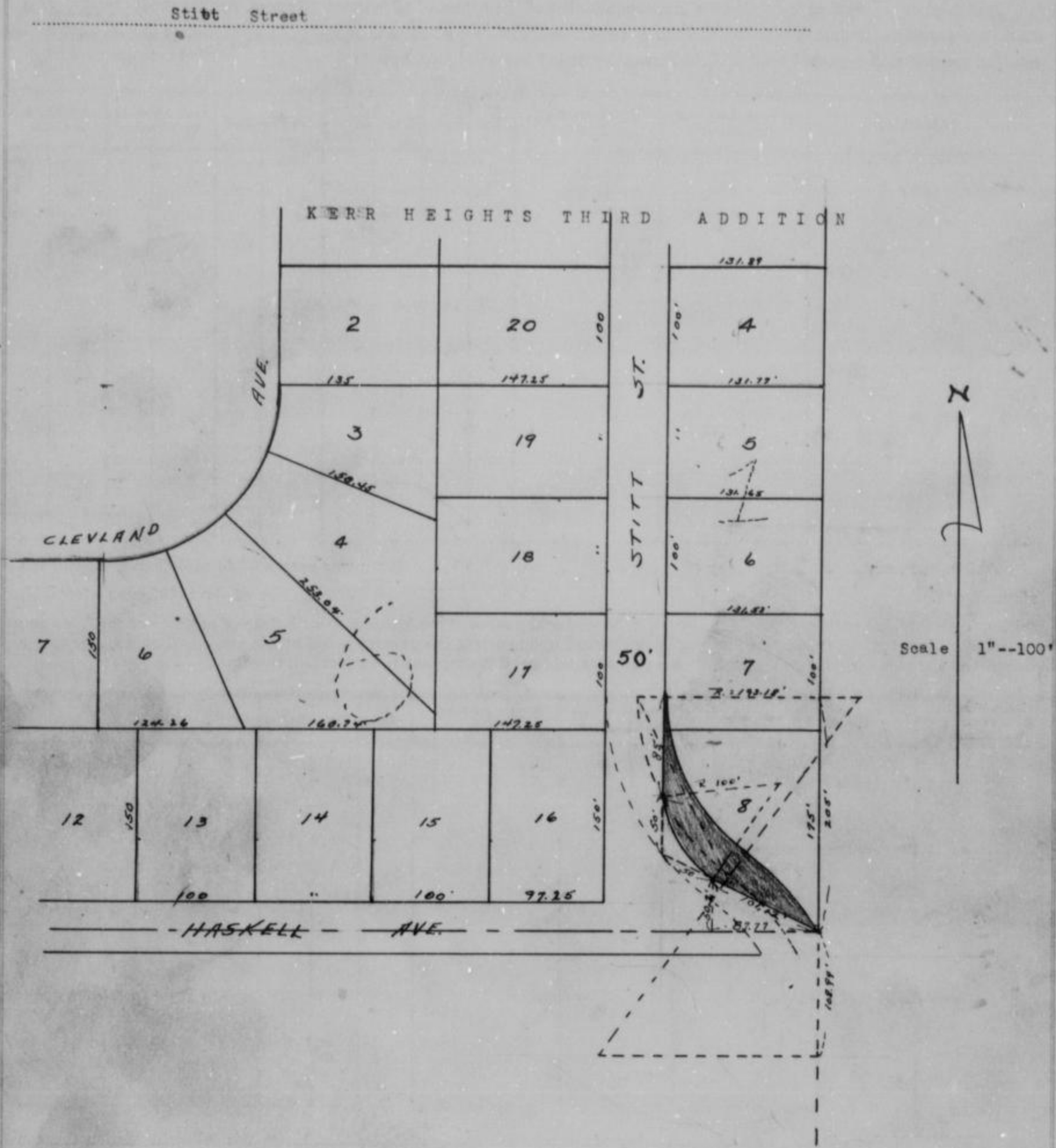
County Surveyor presented to said Board his report of said proposed road, with plat and field notes, in words and figures as follows, to-wit:

Pursuant to the order of the Board, I met with Roy Wheat, Joseph F. Reardon and Fred White viewers, at the place designated, and under the direction of said viewers, proceeded to survey said road as petitioned for, conspicuously marking same throughout, and noting the courses and distances, and I do hereby certify that the following is a correct return of the survey of said road and plat of same, to-wit:

Vacating that portion of Stitt Street as platted in Kerr Heights Third Addition in Wyandotte County, Kansas lying between the southwesterly line of lots 7 & 8, block 1, Kerr Heights Third Addition and the line described as follows: Beginning at a point 70 feet south of the northwest corner of lot 7, block 1, Kerr Heights Third Addition; thence south 85 feet; thence on a 100 foot radius to a point 50.2 feet north and 87.77 feet west of the southeast corner of lot 8, block 1, Kerr Heights Third Addition; thence southeasterly 101.12 feet to the southeast corner of lot 8, block 1, Kerr Heights Third Addition.

Surveyor's Report

# ROAD RECORD,



County Surveyor's Plat and Field Notes

Viewer's Report of View and Survey

ALSO, upon said 21st. day of October 19.46., said Roy Wheat, Joseph Reardon and Fred White Viewers, presented to said County Board their several reports, as follows, to-wit:

"Pursuant to Commissioners' Notice, we met at the point of beginning in Quindaro Township, on the 3rd. day of October 19.46., and taking to our assistance and as chain carriers, and as marker, proceeded to view the route of the road petitioned for, which was surveyed under our direction by Harold K. Schone County Surveyor, the field notes and plat of which survey are hereto attached and form part of this report, and after careful deliberation we are of the opinion that said road is <sup>not</sup> practicable, and of <sup>no</sup> public utility, and recommend that it be granted, as located and surveyed, and that it be ~~established and opened~~ <sup>vacated as shown</sup> feet wide."

Roy Wheat  
Fred White  
Joseph F. Reardon } Viewers

# WYANDOTTE COUNTY, KANSAS

Viewers' Report  
of Damages  
Claimed and  
Awarded

And further report that the following is a complete list of the names of all persons (Owners, Agents or Guardians) who filed claims with us for damages or compensation, (which said claims are herewith submitted,) by reason of the location and establishment of said proposed road and the amount awarded to each, by us, to-wit:

| NAMES | OWNER, AGENT OR GUARDIAN | FRACTIONAL PART | Sec. | Twp.    | R'ng | Acres Appropriated | Am't Claimed | Am't Awarded by Viewers | Commissioners Revision |
|-------|--------------------------|-----------------|------|---------|------|--------------------|--------------|-------------------------|------------------------|
|       | NO DAMAGES CLAIMED       |                 | NO   | DAMAGES |      | ALLOWED            |              |                         |                        |

Petitioner's  
Affidavit of  
Service of  
Notice

ALSO, upon said.....day of.....19....., there was presented to said County Board, the affidavit of.....one of the petitioners aforesaid, setting forth that due notice of the.....of said proposed road, together with date of meeting of the Viewers, as per published notice of County Clerk, had been served upon each of the persons noted below, who, as Owners, Agents, or Guardians were all the persons through whose premises said road is proposed to be located, to-wit:

| DATE WHEN NOTICE WAS SERVED | NAME OF PERSON | OWNER AGENT OR GUARDIAN | FRACTIONAL PART | Sec. | Twp. | Range | REMARKS |
|-----------------------------|----------------|-------------------------|-----------------|------|------|-------|---------|
|                             |                | NONE                    |                 |      |      |       |         |

Final Order of  
Board of County  
Commissioners

WHEREUPON, on the 21st. day of October 19. 46, the following action thereon was had by said Board of County Commissioners, to-wit:

Upon due consideration, no legal objection having been offered against the <sup>Vacation</sup> ~~establishment~~ of said road, and believing the same to be of public utility, it is ORDERED: that the Viewers' Report of View and Report and Plat of Survey be adopted, and that said road be declared <sup>vacated</sup> ~~located and established~~ as a public highway in accordance therewith; full record thereof to be made in the County Road Record, as the Stitt Street Road, and the Trustees of Quindaro Township be notified to cause the same to be <sup>closed</sup> ~~opened~~ for public travel.

I CERTIFY, that the foregoing is a complete record of the location and establishment of said Stitt Street Road, as required by law to be made, and that the above is a complete record of the proceedings had in establishing the above named road.

*Edward H. Hottel*  
County Clerk.

I, Harold K. Schone, County Surveyor of Wyandotte County, Kansas, hereby certify that I notified the Township Trustee of Quindaro Township of the action of the Board of County Commissioners in accepting the Stitt Road and have notified him this 22nd. day of October 19. 46, to <sup>closed</sup> ~~open~~ same as provided by law.

*Harold K. Schone*  
County Surveyor.

# ROAD RECORD,

85963 Crane & Company, Topeka

Anton Bortko Road.

BE IT REMEMBERED, That on the 20th. day of May 19 46, a road petition signed by Anton Bortko and 12 others, was presented to the Board of County Commissioners of Wyandotte County, Kansas, praying for the of a certain road, said petition being as follows:

To the Honorable Board of County Commissioners of Wyandotte County, Kansas.

The undersigned householders of said county, and residing in the vicinity of the road described below, respectfully petition your honorable body to cause a view to be had for the location of a road in said county, as follows:

Beginning at the southeast corner of lot 1, in Morrisons Subdivision in Section 22, Township 10, Range 24; thence north along the east side of Morrisons Addition to the Missouri River Bluff.

and terminating at Mo. River Bluff

| Names           | Names              | Names |
|-----------------|--------------------|-------|
| E.S. Sammes     | Fred Pool          |       |
| Frank Armstrong | O.G. Hall          |       |
| Dr. K. J. Davis | Roy V. Carpenter   |       |
| A.W. Corey      | John S. Kolich     |       |
| Mike Bolivic    | Norman T. Jennings |       |
| Andrew J. Bates | A. Goode           |       |

State of Kansas, Wyandotte County, ss.

I, the undersigned, a resident householder of said County and State, of lawful age, do solemnly swear that each and every one of the petitioners whose names are subscribed to the above petition is a resident householder of this county, residing in the vicinity of the road proposed to be viewed, and that said names were each written by the hand of or at the request of said petitioners. So help me God.

Anton Bortko Petitioner

Subscribed and sworn to before me this 20th. day of May 19 46

Howar H. Thorn County Clerk.

### BOND.

WHEREAS, as principal petitioner, and others herewith make application to the Board of County Commissioners of said county for a view of a road proposed to be as herein described.

Now, therefore, we, the undersigned, do bind ourselves firmly, and by these presents promise to pay to the State of Kansas, for the use of said county, the amount of all costs and expenses accruing in case the proceedings had in pursuance of said petition shall not be finally confirmed and established.

Witness our hands this day of 19

Petition

Names of Petitioners

Bond



# WYANDOTTE COUNTY, KANSAS

Approval of Bond

WHEREUPON, said bond was approved by the Board, and it appearing to the satisfaction of the Board, that the law had been substantially complied with, it was ordered, that.....Roy Wheat, Joseph F. Reardon.....  
 .....and.....Fred White.....  
 be appointed viewers of the proposed road, and that they meet in conjunction with the County Surveyor, at the place of beginning designated in the petition, on the.....3rd.....day of.....October.....19..46.. and proceed to view and lay out said road, according to law, giving to all parties a hearing, and make due report of their proceedings to the County Board.

Afterwards, To-wit: On the.....day of.....19.....  
 ....., County Clerk, presented to said Board his certificate, under seal, setting forth that pursuant to law he had caused public notice of said road to be published in ..Kansas City, Kansas Weekly Press..... (a weekly paper, published in.....Kansas City....., Kansas,)

THIS SPACE FOR PUBLICATION NOTICE.

**ROAD NOTICE**  
 State of Kansas, Wyandotte County, ss.  
 To Whom It May Concern:  
 Take notice, that a legal petition signed by Anton Borkis and other householders of Quindaro Township, in said County, has been presented to the Board of County Commissioners, praying for the Location of a road, as follows, viz: Beginning at the southeast corner of lot 1, Morrison's Subdivision in Section 22, Township 16, Range 24, thence north along the east side of Morrison's Addition to the Missouri River Bluff.  
 And that said Board has appointed Roy Wheat, Joseph F. Reardon, Fred White, Commissioners and Harold Schone, Co. Surveyor, Viewers, who will meet at the point of beginning of said road, as petitioned for on the 3rd day of October, 1946, and proceed to view said road, as the law directs, at which time and place all persons interested may attend and have a hearing. In case said viewers fail to meet on the day designated, they may meet on the following day, as provided by law, without further notice.  
 Witness my hand and the official seal of said County, this 13th day of September, 1946.  
HOWARD H. THORN,  
 County Clerk.  
 By Phil Caldwell, Deputy.  
 (First Published in The Press Sept. 15, 1946)

for two consecutive weeks and that said notice was so published in said newspaper, on the.....13th.....day of.....September....., 19..46.., the.....day of.....19....., and the.....20th.....day of.....September.....19..46.., and had also caused similar notice to be posted to public view upon the bulletin board in his office from.....13th.....Day of September.....19..46.. to.....October 3rd....., 19..46.., and similar notices to be posted in the following places, to-wit: from.....19....., to.....19....., at.....and from.....19....., to.....19....., at.....and has caused record of same to be made in the County Commissioner's Journal, Vol.....Page.....

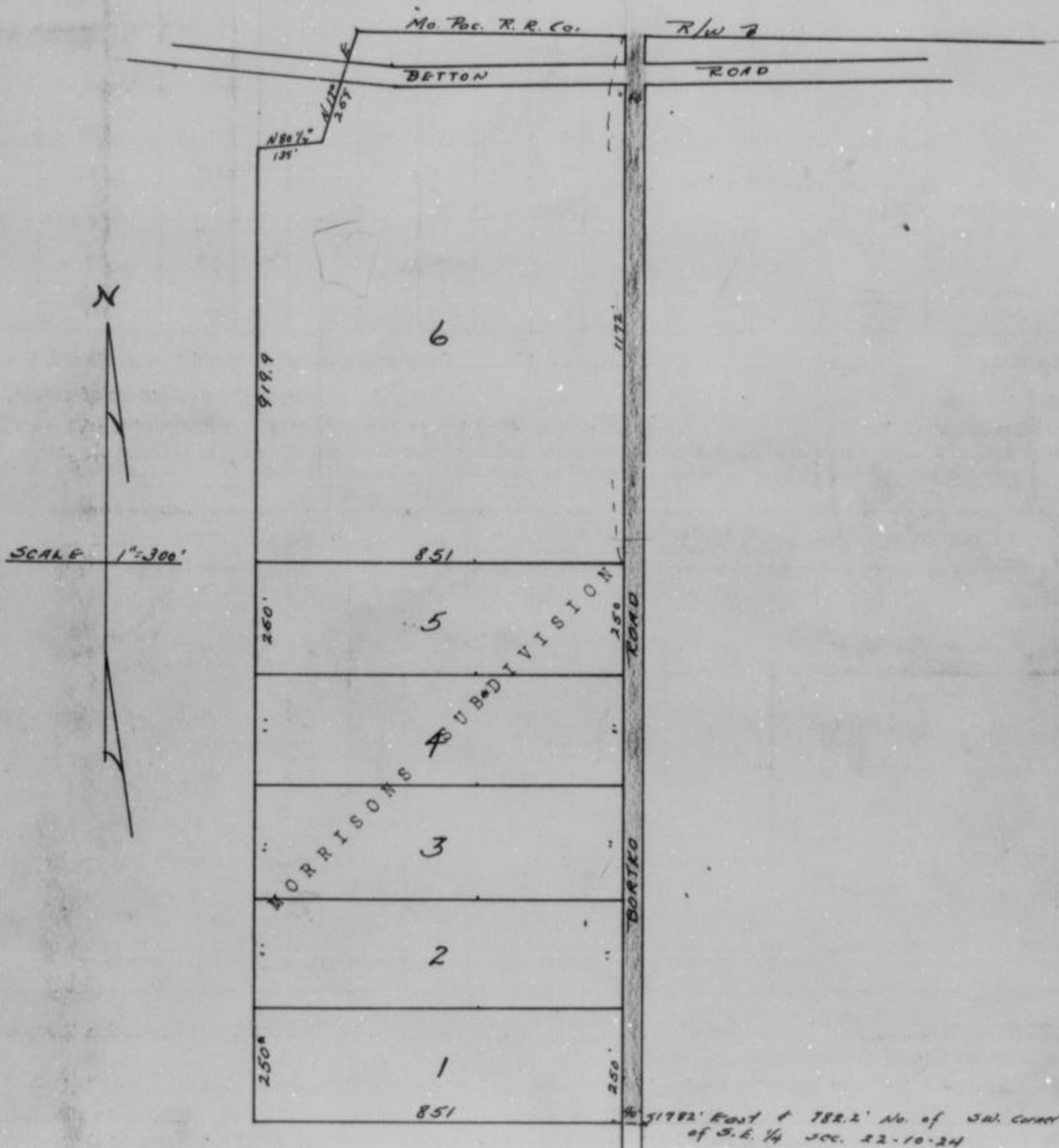
ALSO, upon the.....17th.....day of.....October.....19..46.., Harold K. Schone.....  
 County Surveyor presented to said Board his report of said proposed road, with plat and field notes, in words and figures as follows, to-wit:

Pursuant to the order of the Board, I met with.....Roy Wheat, Joseph F. Reardon.....  
 and.....Fred White.....viewers, at the place designated, and under the direction of said viewers, proceeded to survey said road as petitioned for, conspicuously marking same throughout, and noting the courses and distances, and I do hereby certify that the following is a correct return of the survey of said road and plat of same, to-wit:

Surveyor's Report

# ROAD RECORD,

Anton Bortko Road or Extension of Phillip Reidsel Road



County Surveyor's Plat and Field Notes

Viewer's Report of View and Survey

ALSO, upon said 3rd. day of October 19 46, said

Roy Wheat, Joseph E. Beardon and Fred White Viewers, presented to said County Board their several reports, as follows, to-wit:

"Pursuant to Commissioners' Notice, we met at the point of beginning in Quindaro Township, on the 3rd. day of October 19 46, and taking to our assistance and

as chain carriers, and as marker, proceeded to view the route of the road petitioned for, which was surveyed under our direction by Harold K. Schone County Surveyor, the field notes and plat of which survey are hereto attached and form part of this report, and after careful deliberation we are of the opinion that said road is practicable, and of public utility, and recommend that it be granted, as located and surveyed, and that it be established and opened 40 feet wide."

*Roy Wheat*  
*Fred White*  
*Joseph E. Beardon* Viewers

## WYANDOTTE COUNTY, KANSAS

Viewers' Report  
of Damages  
Claimed and  
Awarded

And further report that the following is a complete list of the names of all persons (Owners, Agents or Guardians) who filed claims with us for damages or compensation, (which said claims are herewith submitted,) by reason of the location and establishment of said proposed road and the amount awarded to each, by us, to-wit:

| NAMES              | OWNER, AGENT OR GUARDIAN | FRACTIONAL PART | Sec. | Twp. | R'ng | Acres Appropriated | Am't Claimed | Am't Awarded by Viewers | Commissioners Revision |
|--------------------|--------------------------|-----------------|------|------|------|--------------------|--------------|-------------------------|------------------------|
| NO DAMAGES CLAIMED |                          |                 |      |      |      | NO DAMAGES ALLOWED |              |                         |                        |

Petitioner's  
Affidavit of  
Service of  
Notice

ALSO, upon said ..... day of ..... 19....., there was presented to said County Board, the affidavit of ..... one of the petitioners aforesaid, setting forth that due notice of the ..... of said proposed road, together with date of meeting of the Viewers, as per published notice of County Clerk, had been served upon each of the persons noted below, who, as Owners, Agents, or Guardians were all the persons through whose premises said road is proposed to be located, to-wit:

| DATE WHEN NOTICE WAS SERVED | NAME OF PERSON | OWNER AGENT OR GUARDIAN | FRACTIONAL PART | Sec. | Twp. | Range | REMARKS |
|-----------------------------|----------------|-------------------------|-----------------|------|------|-------|---------|
|                             |                | NONE                    |                 |      |      |       |         |

Final Order of  
Board of County  
Commissioners

WHEREUPON, on the 17th. day of October 19. 46., the following action thereon was had by said Board of County Commissioners, to-wit:

Upon due consideration, no legal objection having been offered against the establishment of said road, and believing the same to be of public utility, it is ORDERED: that the Viewers' Report of View and Report and Plat of Survey be adopted, and that said road be declared located and established as a public highway in accordance therewith; full record thereof to be made in the County Road Record, as the Bortko Road, and the Trustees of Quindaro Township be notified to cause the same to be opened for public travel.

I CERTIFY, that the foregoing is a complete record of the location and establishment of said Bortko Road, as required by law to be made, and that the above is a complete record of the proceedings had in establishing the above named road.

*Newton H. Wick*  
County Clerk.

I, Harold K. Schone, County Surveyor of Wyandotte County, Kansas, hereby certify that I notified the Township Trustee of Quindaro Township of the action of the Board of County Commissioners in accepting the Bortko Road and have notified him this 18th. day of October 19. 46., to open same as provided by law.

*Harold K. Schone*  
County Surveyor.

# ROAD RECORD,

92963 Crane & Company, Topeka

..... J. E. Schroeder ..... Road.

BE IT REMEMBERED, That on the 10th day of September 1946, a road petition signed by J. E. Schroeder and 13 others, was presented to the Board of County Commissioners of Wyandotte County, Kansas, praying for the of a certain road, said petition being as follows:

To the Honorable Board of County Commissioners of Wyandotte County, Kansas.

The undersigned householders of said county, and residing in the vicinity of the road described below, respectfully petition your honorable body to cause a view to be had for the location of a road in said county, as follows:

Beginning at the northwest corner of Section 23, Township 11, Range 23; thence south along the west line of said Section 23 a distance of 1700 feet.

and terminating at.....

| Names                    | Names                  | Names                     |
|--------------------------|------------------------|---------------------------|
| <u>J. E. Schroeder</u>   | <u>Mrs. A. C. Saul</u> | <u>Frank Probasco Jr.</u> |
| <u>Janette F. Brandt</u> | <u>F. Sherwood</u>     | <u>M. Mellott</u>         |
| <u>Will Roark</u>        | <u>J. W. Grinter</u>   | <u>C. A. Fisher</u>       |
| <u>Mary H. Roark</u>     | <u>B. J. Foley</u>     | <u>James G. Helton</u>    |
| <u>Bruce Brown</u>       | <u>J. M. Keirner</u>   |                           |

Petition

Names of  
Petitioners

**State of Kansas, Wyandotte County, ss.**

I, the undersigned, a resident householder of said County and State, of lawful age, do solemnly swear that each and every one of the petitioners whose names are subscribed to the above petition is a resident householder of this county, residing in the vicinity of the road proposed to be viewed, and that said names were each written by the hand of or at the request of said petitioners. So help me God.

..... J. E. Schroeder ..... Petitioner

Subscribed and sworn to before me this 10th day of September 1946

..... Howard H. Thorn .....  
by Phil Caldwell Deputy County Clerk.

**BOND.**

WHEREAS, J. E. Schroeder, as principal petitioner, and others herewith make application to the Board of County Commissioners of said county for a view of a road proposed to be located as herein described.

Bond

Now, therefore, we, the undersigned, do bind ourselves firmly, and by these presents promise to pay to the State of Kansas, for the use of said county, the amount of all costs and expenses accruing in case the proceedings had in pursuance of said petition shall not be finally confirmed and established.

Witness our hands this 10th day of September 1946

..... J. E. Schroeder .....

# WYANDOTTE COUNTY, KANSAS

Approval of Bond

WHEREUPON, said bond was approved by the Board, and it appearing to the satisfaction of the Board, that the law had been substantially complied with, it was ordered, that..... Roy Wheat.....

Fred White..... and..... Joseph Reardon.....

be appointed viewers of the proposed road, and that they meet in conjunction with the County Surveyor, at the place of beginning designated in the petition, on the..... 19th...... day of..... December..... 1946..... and proceed to view and lay out said road, according to law, giving to all parties a hearing, and make due report of their proceedings to the County Board.

Afterwards, To-wit: On the..... 6th...... day of..... December..... 19 46.....

..... Howard H. Thorn....., County Clerk, presented to said Board his certificate, under seal, setting forth that pursuant to law he had caused public notice of said road to be published in..... The Kansas City Kansas Weekly Press..... (a weekly paper, published in..... Kansas City, Kansas....., Kansas,)

THIS SPACE FOR PUBLICATION NOTICE.

*See road envelope*

for two consecutive weeks and that said notice was so published in said newspaper, on the..... 29th...... day of..... Nov......, 19 46....., the..... day of..... 19....., and the..... 6th...... day of..... December..... 19 46....., and had also caused similar notice to be posted to public view upon the bulletin board in his office from..... 29th...... day of November..... 19 46..... to..... December 19,....., 1946....., and similar notices to be posted in the following places, to-wit: from..... 19....., to..... 19....., at..... and from..... 19....., to..... 19....., at..... and has caused record of same to be made in the County Commissioner's Journal, Vol..... Page.....

ALSO, upon the..... 16th...... day of..... January..... 19 47....., Harold K. Schone.....

County Surveyor presented to said Board his report of said proposed road, with plat and field notes, in words and figures as follows, to-wit:

Pursuant to the order of the Board, I met with..... Roy Wheat,..... Joseph F. Reardon..... and..... Fred White..... viewers, at the place designated, and under the direction of said viewers, proceeded to survey said road as petitioned for, conspicuously marking same throughout, and noting the courses and distances, and I do hereby certify that the following is a correct return of the survey of said road and plat of same, to-wit:

Beginning at the northwest corner of Section 23; Township 11 S; Range 23 E; thence south along the west line of said Section 23 a distance of 1700 feet.

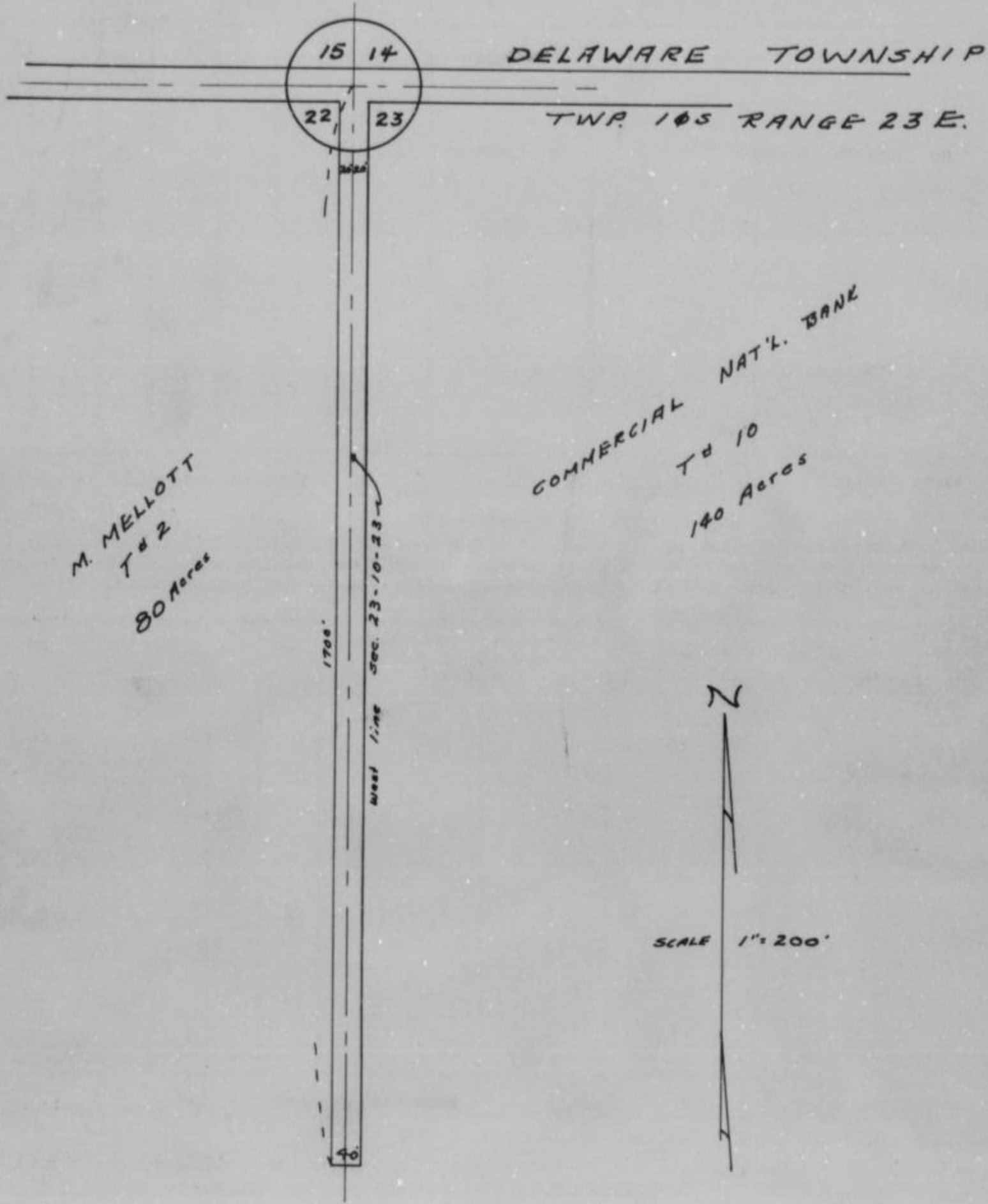
Iron pins set at each end of road as established on both sides of the right of way and wooden stakes set every 200 feet.

Publication Notice

Surveyor's Report

# ROAD RECORD,

J. E. Schroeder Road



County Surveyor's Plat and Field Notes

ALSO, upon said 16th. day of January 1947, said Roy Wheat, Joseph E. Reardon and Fred White Viewers, presented to said County Board their several reports, as follows, to-wit:

"Pursuant to Commissioners' Notice, we met at the point of beginning in Delaware Township, on the 19th. day of December 1946, and taking to our assistance HCCCIX Joseph W. Wollard and Robert Summers and Raymond Cunningham as chain carriers, and as marker, proceeded to view the route of the road petitioned for, which was surveyed under our direction by Harold K. Schone County Surveyor, the field notes and plat of which survey are hereto attached and form part of this report, and after careful deliberation we are of the opinion that said road is practicable, and of public utility, and recommend that it be granted, as located and surveyed, and that it be established and opened 40 feet wide."

Joseph E. Reardon  
Fred White } Viewers

Viewer's Report of View and Survey

# WYANDOTTE COUNTY, KANSAS

Viewers' Report  
of Damages  
Claimed and  
Awarded

And further report that the following is a complete list of the names of all persons (Owners, Agents or Guardians) who filed claims with us for damages or compensation, (which said claims are herewith submitted,) by reason of the location and establishment of said proposed road and the amount awarded to each, by us, to-wit:

| NAMES              | OWNER, AGENT OR GUARDIAN | FRACTIONAL PART | Sec. | Twp. | R'ngo | Acres Appropriated | Am't Claimed | Am't Awarded by Viewers | Commissioners Revision |
|--------------------|--------------------------|-----------------|------|------|-------|--------------------|--------------|-------------------------|------------------------|
| NO DAMAGES CLAIMED |                          | NO DAMAGES      |      |      |       |                    |              |                         |                        |

ALSO, upon said.....day of.....19....., there was presented to said County Board, the affidavit of.....one of the petitioners aforesaid, setting forth that due notice of the.....of said proposed road, together with date of meeting of the Viewers, as per published notice of County Clerk, had been served upon each of the persons noted below, who, as Owners, Agents, or Guardians were all the persons through whose premises said road is proposed to be located, to-wit:

Petitioner's Affidavit of Service of Notice

| DATE WHEN NOTICE WAS SERVED | NAME OF PERSON | OWNER AGENT OR GUARDIAN | FRACTIONAL PART | Sec. | Twp. | Range | REMARKS |
|-----------------------------|----------------|-------------------------|-----------------|------|------|-------|---------|
|                             |                |                         |                 |      |      |       |         |

WHEREUPON, on the 16th day of ~~December~~ January, 19<sup>47</sup>, the following action thereon was had by said Board of County Commissioners, to-wit:

Upon due consideration, no legal objection having been offered against the establishment of said road, and believing the same to be of public utility, it is ORDERED: that the Viewers' Report of View and Report and Plat of Survey be adopted, and that said road be declared located and established as a public highway in accordance therewith; full record thereof to be made in the County Road Record, as the Schroeder Road, and the Trustees of Delaware Township be notified to cause the same to be opened for public travel.

I CERTIFY, that the foregoing is a complete record of the location and establishment of said.....Schroeder Road, as required by law to be made, and that the above is a complete record of the proceedings had in establishing the above named road.

Ellsworth Edwards  
County Clerk.

Final Order of Board of County Commissioners

Harold H. Schone, County Surveyor of Wyandotte County, Kansas, hereby certify that I notified the Township Trustee of Delaware Township of the action of the Board of County Commissioners in accepting the Schroeder Road and have notified him this 21 day of Feb, 19<sup>47</sup>, to open same as provided by law.

Harold H. Schone  
County Surveyor.

# ROAD RECORD,

95963 Crane & Company, Topeka

.....McDonald.....(Madole)..... Road.

BE IT REMEMBERED, That on the..... day of..... 19....., a road petition signed by..... Willard Madole..... and..... 12..... others, was presented to the Board of County Commissioners of Wyandotte County, Kansas, praying for the..... vacation..... of a certain road, said petition being as follows:

To the Honorable Board of County Commissioners of Wyandotte County, Kansas.

The undersigned householders of said county, and residing in the vicinity of the road described below, respectfully petition your honorable body to cause a view to be had for the..... vacation..... of a road in said county, as follows:

Beginning at a point on the south line of Section 34; Township 11; Range 25; 940 feet west of the S.E. Cor of the southwest quarter of Section 34; thence running north 628 feet; thence north 18° 50' west 395 feet; thence north 22° 50' west 1578 feet; thence north 19° 40' west 214 feet to the city limits of Kansas City, formerly Rosedale, except that part of road north of Park Avenue as now vacated.

and terminating at.....

| Names | Names | Names |
|-------|-------|-------|
|       |       |       |
|       |       |       |
|       |       |       |
|       |       |       |
|       |       |       |
|       |       |       |
|       |       |       |
|       |       |       |
|       |       |       |
|       |       |       |

**State of Kansas, Wyandotte County, ss.**

I, the undersigned, a resident householder of said County and State, of lawful age, do solemnly swear that each and every one of the petitioners whose names are subscribed to the above petition is a resident householder of this county, residing in the vicinity of the road proposed to be viewed, and that said names were each written by the hand of or at the request of said petitioners. So help me God.

.....Petitioner

Subscribed and sworn to before me this.....day of..... 19.....

..... County Clerk.

**BOND.**

WHEREAS,....., as principal petitioner, and others herewith make application to the Board of County Commissioners of said county for a view of a road proposed to be.....as herein described.

Now, therefore, we, the undersigned, do bind ourselves firmly, and by these presents promise to pay to the State of Kansas, for the use of said county, the amount of all costs and expenses accruing in case the proceedings had in pursuance of said petition shall not be finally confirmed and established.

Witness our hands this.....day of..... 19.....

Petition

Names of Petitioners

Bond



# WYANDOTTE COUNTY, KANSAS

Approval of Bond

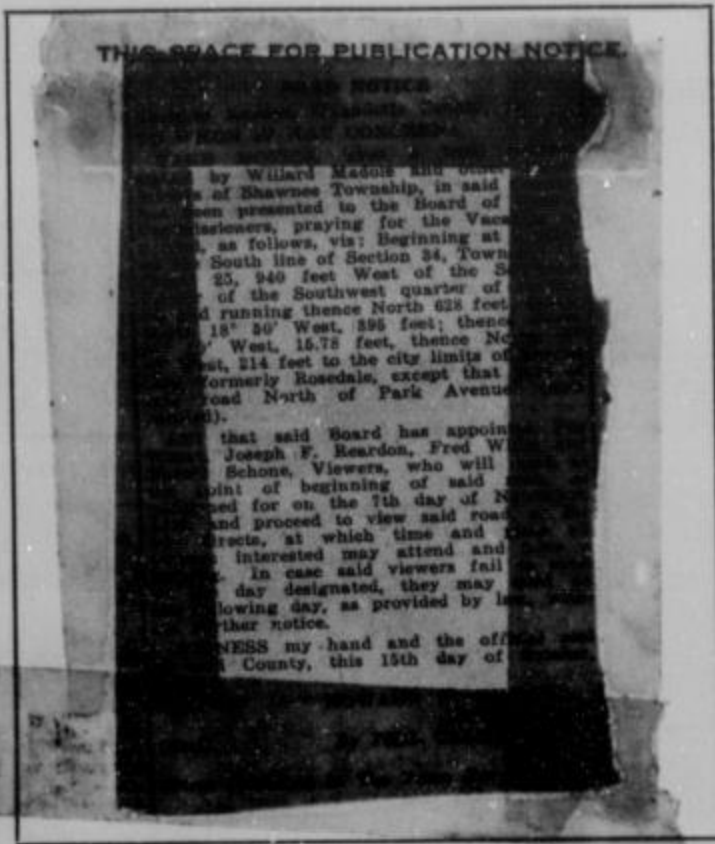
WHEREUPON, said bond was approved by the Board, and it appearing to the satisfaction of the Board, that the law had been substantially complied with, it was ordered, that.....

..... and .....  
be appointed viewers of the proposed road, and that they meet in conjunction with the County Surveyor, at the place of beginning designated in the petition, on the.....day of.....19.....and proceed to view and lay out said road, according to law, giving to all parties a hearing, and make due report of their proceedings to the County Board.

Afterwards, To-wit: On the.....day of.....19.....

....., County Clerk, presented to said Board his certificate, under seal, setting forth that pursuant to law he had caused public notice of said road to be published in....., (a weekly paper, published in....., Kansas,)

for two consecutive weeks and that said notice was so published in said newspaper, on the.....day of....., 19....., the.....day of.....19....., and the.....day of.....19....., and had also caused similar notice to be posted to public view upon the bulletin board in his office from.....19..... to....., 19....., and similar notices to be posted in the following places, to-wit: from.....19....., to.....19....., at.....and from.....19....., to.....19....., at.....and has caused record of same to be made in the County Commissioner's Journal, Vol.....Page.....



Publication Notice

ALSO, upon the 24th.....day of February.....19 47, Harold K. Schone

County Surveyor presented to said Board his report of said proposed road, with plat and field notes, in words and figures as follows, to-wit:


Pursuant to the order of the Board, I met with Roy Wheat, Joseph F. Reardon and Fred White.....viewers, at the place designated, and under the direction of said viewers, proceeded to survey said road as petitioned for, conspicuously marking same throughout, and noting the courses and distances, and I do hereby certify that the following is a correct return of the survey of said road and plat of same, to-wit:

Beginning at a point on the south line of Section 34; Township 11; Range 25; 940 feet west of the southeast corner of the southwest quarter of Section 34; and running thence north 628 feet; thence north 18° 50' west 395 feet; thence north 22° 50' west, 1578 feet; thence north 19° 40' west, 214 feet to the city limits of Kansas City, formerly Rosedale, except that part of said road north of Park Avenue as now vacated, allso excluding that portion as described: beginning at a point on the south line of Section 34; Township 11; Range 25, 940 feet west of the southeast corner of the southwest quarter of Section 34; thence north 405 feet; thence west 25 feet; thence south 405 feet; thence east 25 feet to point of beginning. Describing that part known as the J. Kemp Road. This portion was deemed advisable to vacate in order to give ingress and egress to the rear of lots 1-2 and 3 in Holman Heights Addition.

Surveyor's Report

# ROAD RECORD,

Vacation of McDonald Road as petitioned for by Willard Madole et al



County Survey-  
or's Plat and  
Field Notes

Viewer's Report  
of View and  
Survey

ALSO, upon said 24th. day of February 1947, said  
Joseph F. Beardon, Roy Wheat and Fred White

Viewers, presented to said County Board their several reports, as follows, to-wit:

"Pursuant to Commissioners' Notice, we met at the point of beginning in Shawnee  
Township, on the 7th. day of November 1946, and taking to our assistance  
Joe Wollard and

Bernard E. Grenrood as marker, proceeded to view the route of  
the road petitioned for, which was surveyed under our direction by Harold F. Schone  
County Surveyor, the field notes and plat of which survey are hereto attached and form part of this report, and after careful  
deliberation we are of the opinion that said road is <sup>Not</sup> practicable, and of <sup>No</sup> public utility, and recommend that it be ~~granted, as~~  
located and surveyed, and that it be ~~vacated~~ <sup>vacated</sup>                  feet wide."

*Joseph F. Beardon*  
*Fred White* Viewers

# FLAT OF THE PROPOSED VACATION OF M<sup>c</sup>DONALD ROAD

As petitioned for by  
Willard Macdole ET AL.

To Accompany Report of Harold Robinson  
County Surveyor



# MCDONALD ROAD

preparation for by  
William Madala ET AL.

To accompany Report of Harold Williams  
County Surveyor



SCALE 1" = 200'

N

TRACT # 2312

TRACT # 2313

TRACT # 2314

|    |    |
|----|----|
| 1  | 19 |
| 2  | 18 |
| 3  | 17 |
| 4  | 16 |
| 5  | 15 |
| 6  | 14 |
| 7  | 13 |
| 8  | 12 |
| 9  | 11 |
| 10 | 10 |
| 11 | 9  |
| 12 | 8  |
| 13 | 7  |
| 14 | 6  |
| 15 | 5  |
| 16 | 4  |
| 17 | 3  |
| 18 | 2  |
| 19 | 1  |

RHINENHART'S

TRACT # 2315

TRACT # 2316

TRACT # 2317

## WYANDOTTE COUNTY, KANSAS

Viewers' Report of Damages Claimed and Awarded

And further report that the following is a complete list of the names of all persons (Owners, Agents or Guardians) who filed claims with us for damages or compensation, (which said claims are herewith submitted,) by reason of the location and establishment of said proposed road and the amount awarded to each, by us, to-wit:

| NAMES  | OWNER, AGENT OR GUARDIAN | FRACTIONAL PART | Sec. | Twp. | R'ng | Acres Appropriated | Am't Claimed | Am't Awarded by Viewers | Commissioners Revision |
|--|--------------------------|-----------------|------|------|------|--------------------|--------------|-------------------------|------------------------|
| NO DAMAGES CLAIMED                      NO DAMAGES ALLOWED |                          |                 |      |      |      |                    |              |                         |                        |

Petitioner's Affidavit of Service of Notice

ALSO, upon said.....day of.....19....., there was presented to said County Board, the affidavit of.....one of the petitioners aforesaid, setting forth that due notice of the.....of said proposed road, together with date of meeting of the Viewers, as per published notice of County Clerk, had been served upon each of the persons noted below, who, as Owners, Agents, or Guardians were all the persons through whose premises said road is proposed to be located, to-wit:

| DATE WHEN NOTICE WAS SERVED | NAME OF PERSON | OWNER AGENT OR GUARDIAN | FRACTIONAL PART | Sec. | Twp. | Range | REMARKS |
|-----------------------------|----------------|-------------------------|-----------------|------|------|-------|---------|
|                             |                |                         |                 |      |      |       |         |

Final Order of Board of County Commissioners

WHEREUPON, on the 24th day of February, 1947, the following action thereon was had by said Board of County Commissioners, to-wit:

Upon due consideration, no legal objection having been offered against the <sup>Vacation</sup>~~establishment~~ of said road, and believing the same to be of public utility, it is ORDERED: that the Viewers' Report of View and Report and Plat of Survey be adopted, and that said road be declared ~~vacated~~<sup>vacated</sup> as a public highway in accordance therewith; full record thereof to be made in the County Road Record, as the McDonald Road, and the Trustees of Shawnee Township be notified to cause the same to be ~~opened~~<sup>closed</sup> for public travel.

I CERTIFY, that the foregoing is a complete record of the location and establishment of said.....  
McDonald

.....Road, as required by law to be made, and that the above is a complete record of the proceedings had in <sup>Vacating</sup>~~establishing~~ the above named road.

*Stewart Edwards*  
County Clerk.

I, Harold K. Schone, County Surveyor of Wyandotte County, Kansas, hereby certify that I notified the Township Trustee of Shawnee Township of the action of the Board of County Commissioners in accepting the ~~vacation~~<sup>vacation</sup> of McDonald Road and have notified him this 24th day of February, 1947, to ~~open~~<sup>close</sup> same as provided by law.

*Harold K. Schone*  
County Surveyor.

# ROAD RECORD,

95963 Crane & Company, Topeka

Eastwood Road.

BE IT REMEMBERED, That on the 14th. day of September 1946, a road petition signed by Mike Wise and 11 others, was presented to the Board of County Commissioners of Wyandotte County, Kansas, praying for the vacation of a certain road, said petition being as follows:

To the Honorable Board of County Commissioners of Wyandotte County, Kansas.

The undersigned householders of said county, and residing in the vicinity of the road described below, respectfully petition your honorable body to cause a view to be had for the vacation of a road in said county, as follows:

Beginning at the northeast corner of tract No. 6 as shown on the plat of Maywood Gardens, Section 4-11-23; thence south along the east line of tracts 6 and 7 in Maywood Gardens to the southeast corner of tract No. 7. Intending to vacate the 20 foot strip left for road on the east side of Maywood Gardens, shown on the plat as Eastview Road.

and terminating at

| Names         | Names            | Names |
|---------------|------------------|-------|
| Wm. Eisniko   | Colestine Luther |       |
| Nora M. Geers | Mrs. A.J. Kuzma  |       |
| Mike Wise     | I.E. Johnson     |       |
| Robt. M Tress | H. E. Meade      |       |
| Joseph Latten | M. Einkellig     |       |
| Ben Ford      | Frank Woods      |       |

State of Kansas, Wyandotte County, ss.

I, the undersigned, a resident householder of said County and State, of lawful age, do solemnly swear that each and every one of the petitioners whose names are subscribed to the above petition is a resident householder of this county, residing in the vicinity of the road proposed to be viewed, and that said names were each written by the hand of or at the request of said petitioners. So help me God.

Mike Wise Petitioner

Subscribed and sworn to before me this 14 day of September 1946

Howard H. Thorn County Clerk.

### BOND.

WHEREAS, Mike Wise, as principal petitioner, and others herewith make application to the Board of County Commissioners of said county for a view of a road proposed to be vacated as herein described.

Now, therefore, we, the undersigned, do bind ourselves firmly, and by these presents promise to pay to the State of Kansas, for the use of said county, the amount of all costs and expenses accruing in case the proceedings had in pursuance of said petition shall not be finally confirmed and established.

Witness our hands this 14th. day of September 1946

Mike Wise

Frank Woods

Petition

Names of Petitioners

Bond

# WYANDOTTE COUNTY, KANSAS

Approval of Bond

WHEREUPON, said bond was approved by the Board, and it appearing to the satisfaction of the Board, that the law had been substantially complied with, it was ordered, that.....  
 ..... and .....  
 be appointed viewers of the proposed road, and that they meet in conjunction with the County Surveyor, at the place of beginning designated in the petition, on the..... day of..... 19..... and proceed to view and lay out said road, according to law, giving to all parties a hearing, and make due report of their proceedings to the County Board.

Afterwards, To-wit: On the..... day of..... 19.....  
 ....., County Clerk, presented to said Board his certificate, under seal, setting forth that pursuant to law he had caused public notice of said road to be published in..... (a weekly paper, published in....., Kansas),

THIS SPACE FOR PUBLICATION NOTICE.

for two consecutive weeks and that said notice was so published in said newspaper, on the..... day of....., 19....., the..... day of..... 19....., and the..... day of..... 19....., and had also caused similar notice to be posted to public view upon the bulletin board in his office from..... 19..... to....., 19....., and similar notices to be posted in the following places, to-wit: from..... 19....., to..... 19....., at..... and from..... 19....., to..... 19....., at..... and has caused record of same to be made in the County Commissioner's Journal, Vol..... Page.....

ALSO, upon the..... day of..... 19....., County Surveyor presented to said Board his report of said proposed road, with plat and field notes, in words and figures as follows, to-wit:

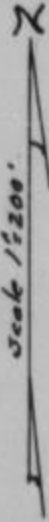
Pursuant to the order of the Board, I met with Roy Wheat, Joseph F. Raardon  
 and Fred White..... viewers, at the place designated, and under the direction of said viewers, proceeded to survey said road as petitioned for, conspicuously marking same throughout, and noting the courses and distances, and I do hereby certify that the following is a correct return of the survey of said road and plat of same, to-wit:

Beginning at the northeast corner of tract No. 6 as shown on the plat of Maywood Gardens an Addition in and to Wyandotte County, Kansas located in Section 4; Township 11; Range 23; thence south along the east line of tracts 6 and 7 in Maywood Gardens to the southeast corner of said tract No. 7; thence east 20 feet; thence north to a point 20 feet east of beginning; thence west 20 feet to point of beginning.

Surveyor's Report

# ROAD RECORD,

Eastwood Road as petitioned for by Mike Wise



County Surveyor's Plat and Field Notes

Viewer's Report of View and Survey

ALSO, upon said 24th day of February 1947, said  
 Roy Wheat, Joseph F. Reardon and Fred White  
 Viewers, presented to said County Board their several reports, as follows, to-wit:

"Pursuant to Commissioners' Notice, we met at the point of beginning in Delaware Township, on the 19th day of December 1946, and taking to our assistance Joe Wollard and

as chain carriers, and Bernard Grenrod as marker, proceeded to view the route of the road petitioned for, which was surveyed under our direction by Harold K. Schone County Surveyor, the field notes and plat of which survey are hereto attached and form part of this report, and after careful deliberation we are of the opinion that said road is <sup>not</sup> practicable, and of <sup>no</sup> public utility, and recommend that it be ~~granted, as located and surveyed, and that it be vacated~~ <sup>not granted</sup>."

*Joseph F. Reardon*  
*Fred White* } Viewers



# WYANDOTTE COUNTY, KANSAS

Viewers' Report of Damages Claimed and Awarded

And further report that the following is a complete list of the names of all persons (Owners, Agents or Guardians) who filed claims with us for damages or compensation, (which said claims are herewith submitted,) by reason of the location and establishment of said proposed road and the amount awarded to each, by us, to-wit:

| NAMES  | OWNER, AGENT OR GUARDIAN | FRACTIONAL PART | Sec. | Twp. | R'ng | Acres Appropriated | Am't Claimed | Am't Awarded by Viewers | Commissioners Revision |
|--|--------------------------|-----------------|------|------|------|--------------------|--------------|-------------------------|------------------------|
| NO DAMAGES ASKED                      NO DAMAGES ALLOWED |                          |                 |      |      |      |                    |              |                         |                        |

Petitioner's Affidavit of Service of Notice

ALSO, upon said.....day of.....19....., there was presented to said County Board, the affidavit of.....one of the petitioners aforesaid, setting forth that due notice of the.....of said proposed road, together with date of meeting of the Viewers, as per published notice of County Clerk, had been served upon each of the persons noted below, who, as Owners, Agents, or Guardians were all the persons through whose premises said road is proposed to be located, to-wit:

| DATE WHEN NOTICE WAS SERVED | NAME OF PERSON | OWNER AGENT OR GUARDIAN | FRACTIONAL PART | Sec. | Twp. | Range | REMARKS |
|-----------------------------|----------------|-------------------------|-----------------|------|------|-------|---------|
|                             |                |                         |                 |      |      |       |         |

Final Order of Board of County Commissioners

WHEREUPON, on the 24th. day of February 1947, the following action thereon was had by said Board of County Commissioners, to-wit:

Upon due consideration, no legal objection having been offered against the <sup>vacation</sup> establishment of said road, and believing the same to be of public utility, it is ORDERED: that the Viewers' Report of View and Report and Plat of Survey be adopted, and that said road be declared ~~located and established~~ <sup>vacated</sup> as a public highway in accordance therewith; full record thereof to be made in the County Road Record, as the Eastwood Road Road, and the Trustees of Delaware Township be notified to cause the same to be ~~opened~~ <sup>closed</sup> for public travel.

I CERTIFY, that the foregoing is a complete record of the <sup>vacation</sup> location and establishment of said Eastwood Road, as required by law to be made, and that the above is a complete record of the proceedings had in establishing the above named road.

County Clerk.

I, Harold K. Schone, County Surveyor of Wyandotte County, Kansas, hereby certify that I notified the Township Trustee of Delaware Township of the action of the Board of County Commissioners in accepting the <sup>vacation</sup> vacation of Eastwood Road and have notified him this 24th. day of February 1947, to <sup>close</sup> ~~open~~ same as provided by law.

*Harold K. Schone*  
County Surveyor.

# ROAD RECORD,

55963 Crane & Company, Topeka

Metcalf Road.

BE IT REMEMBERED, That on the 25th. day of November 1947., a road petition signed by Dean W. Metcalf and 13 others, was presented to the Board of County Commissioners of Wyandotte County, Kansas, praying for the opening of a certain road, said petition being as follows:

To the Honorable Board of County Commissioners of Wyandotte County, Kansas.

The undersigned householders of said county, and residing in the vicinity of the road described below, respectfully petition your honorable body to cause a view to be had for the opening & location of a road in said county, as follows:

Beginning at the northwest corner of lot 5, Erb's Subdivision in Wyandotte County, Kansas and extending thence southerly to the intersection with Leavenworth Road in the southwest quarter of Section 26, Township 10, Range 24, said road to be 40 feet in width.

and terminating at as above

| Names             | Names             | Names              |
|-------------------|-------------------|--------------------|
| Dean W. Metcalf   | Gineva Hutchinson | Edwards W. Krebs   |
| Melba Metcalf     | G. A. Hutchinson  | Julia Etta Krebs   |
| James L. Gaunce   |                   | Harry Schleicher   |
| Mildred R. Gaunce |                   | Mrs. H. Schleicher |
| John B. Stimetz   | Mel J. Evans      |                    |
| Mary Stimetz      | Helyn Evans       |                    |

Petition

Names of Petitioners

State of Kansas, Wyandotte County, ss.

I, the undersigned, a resident householder of said County and State, of lawful age, do solemnly swear that each and every one of the petitioners whose names are subscribed to the above petition is a resident householder of this county, residing in the vicinity of the road proposed to be viewed, and that said names were each written by the hand of or at the request of said petitioners. So help me God.

Dean W. Metcalf Petitioner

Subscribed and sworn to before me this 18 day of Sept. 19 46

Howard H. Thorn  
Phil Caldwell Deputy County Clerk.

### BOND.

WHEREAS, Dean W. Metcalf, as principal petitioner, and others herewith make application to the Board of County Commissioners of said county for a view of a road proposed to be located as herein described.

Bond

Now, therefore, we, the undersigned, do bind ourselves firmly, and by these presents promise to pay to the State of Kansas, for the use of said county, the amount of all costs and expenses accruing in case the proceedings had in pursuance of said petition shall not be finally confirmed and established.

Witness our hands this day of 19

Dean W. Metcalf

William C. Clark

# WYANDOTTE COUNTY, KANSAS

Approval of Bond

WHEREUPON, said bond was approved by the Board, and it appearing to the satisfaction of the Board, that the law had been substantially complied with, it was ordered, that Roy Wheat, Joseph F. Reardon, Fred White County Commissioners and Harold K. Schone County Surveyor be appointed viewers of the proposed road, and that they meet in conjunction with the County Surveyor, at the place of beginning designated in the petition, on the 19th day of December 1946 and proceed to view and lay out said road, according to law, giving to all parties a hearing, and make due report of their proceedings to the County Board.

Afterwards, To-wit: On the December 6th day of December 1946 Howard H. Thorn, County Clerk, presented to said

Board his certificate, under seal, setting forth that pursuant to law he had caused public notice of said road to be published in The Kansas City Kansas Weekly Press, (a weekly paper, published in Kansas City, Kansas,) for two consecutive weeks and that said notice was so published in said newspaper, on the 29th day of November 1946, the 6th day of December 1946, and had also caused similar notice to be posted to public view upon the bulletin board in his office from 21st day of November 1946 to December 19, 1946, and similar notices to be posted in the following places, to-wit: from 19 to 19, at 19 and from 19 to 19, at 19 and has caused record of same to be made in the County Commissioner's Journal, Vol.          Page         

THIS SPACE FOR PUBLICATION NOTICE.

**ROAD NOTICE**  
 State of Kansas, Wyandotte County, ss.  
 To Whom It May Concern:  
 Take Notice, that a legal petition signed by Dean W. Metcalf and other householders of Quindaro Township, in said County, has been presented to the Board of County Commissioners, praying for the location of a road, as follows, viz: Beginning at the Northwest corner of Lot 3 Erb's Subdivision in Wyandotte County, Kansas and extending thence southerly to the intersection with Leavenworth Road in the Southwest quarter of Section 26, Township 10, Range 24, said road to be 40 feet in width and ending as above.  
 And that said Board has appointed Roy Wheat, Joseph F. Reardon, Fred White, Co. Comm. and Harold Schone, Co. Surveyor, Viewers, who will meet at the point of beginning of said road, as petitioned for on the 19th day of December, 1946, and proceed to view said road, as the law directs, at which time and place all persons interested may attend and have a hearing. In case said viewers fail to meet on the day designated, they may meet on the following day, as provided by law, without further notice.  
 Witness my hand and the official seal of said County, this 19th day of December, 1946.  
 HOWARD H. THORN, County Clerk.  
 By Phil Caldwell, Deputy.  
 (First Published in The Press Nov. 29, 1946)

for two consecutive weeks and that said notice was so published in said newspaper, on the 29th day of November 1946, the 6th day of December 1946, and had also caused similar notice to be posted to public view upon the bulletin board in his office from 21st day of November 1946 to December 19, 1946, and similar notices to be posted in the following places, to-wit: from 19 to 19, at 19 and from 19 to 19, at 19 and has caused record of same to be made in the County Commissioner's Journal, Vol.          Page         

ALSO, upon the 14th day of April 1947 Harold K. Schone

County Surveyor presented to said Board his report of said proposed road, with plat and field notes, in words and figures as follows, to-wit:

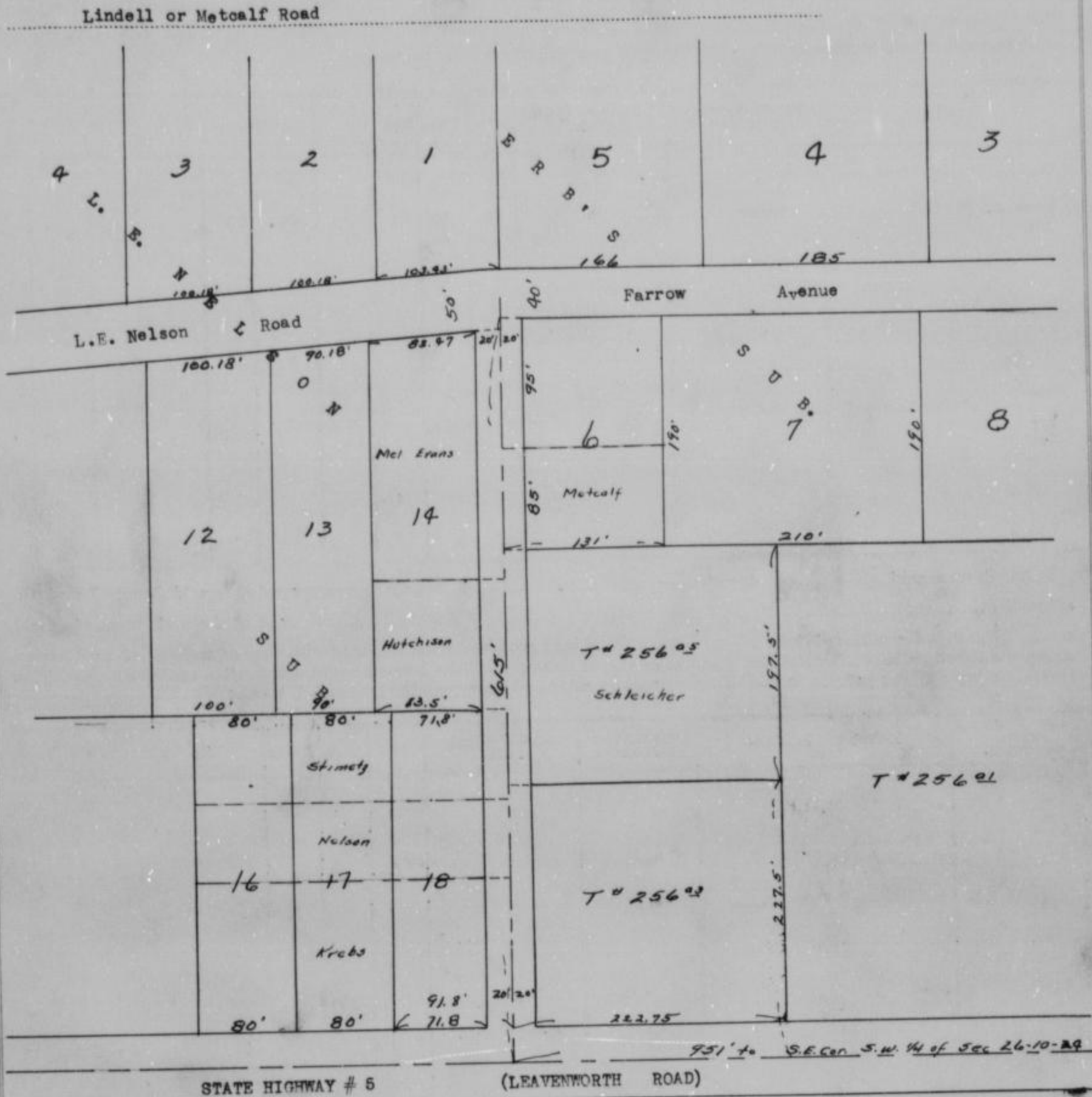
Pursuant to the order of the Board, I met with Roy Wheat, Joseph F. Reardon and Fred White, County Commissioners viewers, at the place designated, and under the direction of said viewers, proceeded to survey said road as petitioned for, conspicuously marking same throughout, and noting the courses and distances, and I do hereby certify that the following is a correct return of the survey of said road and plat of same, to-wit: Beginning at a point in the center line of State Highway # 5 or Leavenworth Road, said point being 951 feet west of the S.E. Corner of the Southwest quarter of Section 26, Township 10, Range 24; thence north on the dividing line of Erb's Subdivision and L.E. Nelson Subdivision a distance of 615 feet to the south line of Farrow Avenue in Erb's Subdivision.

Iron pins set on corners at both ends of proposed road and wooden stakes set approximately every 200 feet on both sides of proposed roadway.

Publication Notice

Surveyor's Report

# ROAD RECORD,



County Surveyor's Plat and Field Notes



Scale 1" = 100'

*Repealed*

Viewer's Report of View and Survey

ALSO, upon said..... day of..... 19....., said  
 ..... and .....  
 Viewers, presented to said County Board their several reports, as follows, to-wit:  
 "Pursuant to Commissioners' Notice, we met at the..... of..... in.....  
 Township, on the..... day of..... 19....., and taking to our assistance  
 ..... and.....  
 as chain carriers, and..... as marker, proceeded to view the route of  
 the road petitioned for, which was surveyed under our direction by.....  
 County Surveyor, the field notes and plat of which survey are hereto attached and form part of this report, and after careful  
 deliberation we are of the opinion that said road is practicable, and of public utility, and recommend that it be granted, as  
 located and surveyed, and that it be established and opened..... feet wide

*Joseph F. Leonard*  
*Fred White*  
 Viewers

# WYANDOTTE COUNTY, KANSAS

Viewers' Report of Damages Claimed and Awarded

And further report that the following is a complete list of the names of all persons (Owners, Agents or Guardians) who filed claims with us for damages or compensation, (which said claims are herewith submitted,) by reason of the location and establishment of said proposed road and the amount awarded to each, by us, to-wit:

| NAMES         | OWNER, AGENT OR GUARDIAN | FRACTIONAL PART | Sec. | Twp. | R'nge | Acres Appropriated | Am't Claimed | Am't Awarded by Viewers | Commissioners Revision |
|---------------|--------------------------|-----------------|------|------|-------|--------------------|--------------|-------------------------|------------------------|
| Rose J. Pitts | Owner                    |                 | 26   | 10   | 24    |                    | 500. 00      |                         |                        |

Petitioner's Affidavit of Service of Notice

ALSO, upon said.....day of.....19....., there was presented to said County Board, the affidavit of.....one of the petitioners aforesaid, setting forth that due notice of the.....of said proposed road, together with date of meeting of the Viewers, as per published notice of County Clerk, had been served upon each of the persons noted below, who, as Owners, Agents, or Guardians were all the persons through whose premises said road is proposed to be located, to-wit:

| DATE WHEN NOTICE WAS SERVED | NAME OF PERSON | OWNER AGENT OR GUARDIAN | FRACTIONAL PART | Sec. | Twp. | Range | REMARKS |
|-----------------------------|----------------|-------------------------|-----------------|------|------|-------|---------|
|                             |                |                         |                 |      |      |       |         |

Final Order of Board of County Commissioners

WHEREUPON, on the.....day of.....19....., the following action thereon was had by said Board of County Commissioners, to-wit:

Upon due consideration, no legal objection having been offered against the establishment of said road, and believing the same to be of public utility, it is ORDERED: that the Viewers' Report of View and Report and Plat of Survey be adopted, and that said road be declared located and established as a public highway in accordance therewith; full record thereof to be made in the County Road Record, as the *Rejected* Road, and the Trustees of.....Township be notified to cause the same to be opened for public travel.

I CERTIFY, that the foregoing is a complete record of the location and establishment of said.....Road, as required by law to be made, and that the above is a complete record of the proceedings had in establishing the above named road.

*Edward Edwards*  
County Clerk.  
*By Fred H. Hays - Deputy*

*Rejected April 14, 1947*  
I....., County Surveyor of Wyandotte County, Kansas, hereby certify that I notified the Township Trustee of.....Township of the action of the Board of County Commissioners in accepting the.....Road and have notified him this.....day of.....19....., to open same as provided by law.

County Surveyor.

# ROAD RECORD,

85963 Crane & Company, Topeka

40th. Street ..... Road.

as petitioned for by D.G. Lord

BE IT REMEMBERED, That on the 25th. day of November 19.46, a road petition signed by D.G. Lord and 17 others, was presented to the Board of County Commissioners of Wyandotte County, Kansas, praying for the location of a certain road, said petition being as follows:

To the Honorable Board of County Commissioners of Wyandotte County, Kansas.

The undersigned householders of said county, and residing in the vicinity of the road described below, respectfully petition your honorable body to cause a view to be had for the location of a road in said county, as follows:

Beginning at the northwest corner of lot E in Orchard Heights Annex, thence south along 40th. Street as shown in the plat of Orchard Heights Annex and Orchard Heights to the south line of Orchard Heights

proposed forty foot width to be maintained

and terminating at

| Names           | Names                   | Names                  |
|-----------------|-------------------------|------------------------|
| H.L. Kapka      | Mrs. T.H. Cutler        | Arthur E. Halferty     |
| D.G. Lord       | T.H. Cutler             | Charles C. Hood        |
| Burton P. Gregg | Mrs. D. Stanley         | Mrs. D.D. Cook         |
| Dorothy Gregg   | Joseph Stanley          | J.L. Frost             |
| F. Neidhart     | Mrs. Arthur E. Halferty | Mrs. Robert Armentrout |
| Mr. K.O. Cooper | Mrs. D. G. Lord         | Mr. Leo E. Frost       |

Petition

Names of  
Petitioners

**State of Kansas, Wyandotte County, ss.**

I, the undersigned, a resident householder of said County and State, of lawful age, do solemnly swear that each and every one of the petitioners whose names are subscribed to the above petition is a resident householder of this county, residing in the vicinity of the road proposed to be viewed, and that said names were each written by the hand of or at the request of said petitioners. So help me God.

D. G. Lord ..... Petitioner

Subscribed and sworn to before me this 29th. day of July 19. 46

(Seal of Notary) My Commission expires Feb. 27, 1947

Lida Robertson  
Notary Public ~~CRANE & COMPANY~~

### BOND.

WHEREAS, D.G. Lord, as principal petitioner, and others herewith make application to the Board of County Commissioners of said county for a view of a road proposed to be located as herein described.

Now, therefore, we, the undersigned, do bind ourselves firmly, and by these presents promise to pay to the State of Kansas, for the use of said county, the amount of all costs and expenses accruing in case the proceedings had in pursuance of said petition shall not be finally confirmed and established.

Witness our hands this 29th. day of July 19. 46

H.L. Kapka

Burton P. Gregg

Bond

# WYANDOTTE COUNTY, KANSAS

Approval of Bond

WHEREUPON, said bond was approved by the Board, and it appearing to the satisfaction of the Board, that the law had been substantially complied with, it was ordered, that Roy Wheat, Joseph F. Reardon,  
Fred White and Harold K. Schone  
 be appointed viewers of the proposed road, and that they meet in conjunction with the County Surveyor, at the place of beginning designated in the petition, on the 19th. day of December 1946 and proceed to view and lay out said road, according to law, giving to all parties a hearing, and make due report of their proceedings to the County Board.

Afterwards, To-wit: On the 6th. day of December 1946  
Howard H. Thorn

County Clerk, presented to said Board his certificate, under seal, setting forth that pursuant to law he had caused public notice of said road to be published in The Kansas City Kansas Weekly Press, (a weekly paper, published in Kansas City, Kansas,)

THIS SPACE FOR PUBLICATION NOTICE.

Township, in said County, has petitioned the Board of County Commissioners for the location of a road, to-wit: Beginning at the North corner of Lot E in Orchard Annex, the east side of 40th street as shown in the Orchard Heights Annex and Orchard Heights to the South line of Orchard Heights, a road four feet wide to be maintained and that said Board has appointed Roy Wheat, Joseph F. Reardon, Fred White, and Harold K. Schone, County Surveyor, who will meet at the point of beginning of said road, as petitioned for on the day of December, 1946, and proceed to lay out said road, as the law directs, at which time all persons interested may appear and have a hearing. In case said viewers do not meet on the day designated, they shall meet on the following day, as provided by law, and further notice. Witness my hand and the official seal of said County, this 28th day of November, 1946.

for two consecutive weeks and that said notice was so published in said newspaper, on the 29th day of November, 1946, the 6th. day of December 1946, and the          day of          19        , and had also caused similar notice to be posted to public view upon the bulletin board in his office from 28th. day of November 1946 to December 19th, 1946, and similar notices to be posted in the following places, to-wit: from          19        , to          19        , at          and from          19        , to          19        , at          and has caused record of same to be made in the County Commissioner's Journal, Vol.          Page         .

Publication Notice

ALSO, upon the 14th. day of April 1947, Harold K. Schone

County Surveyor presented to said Board his report of said proposed road, with plat and field notes, in words and figures as follows, to-wit:

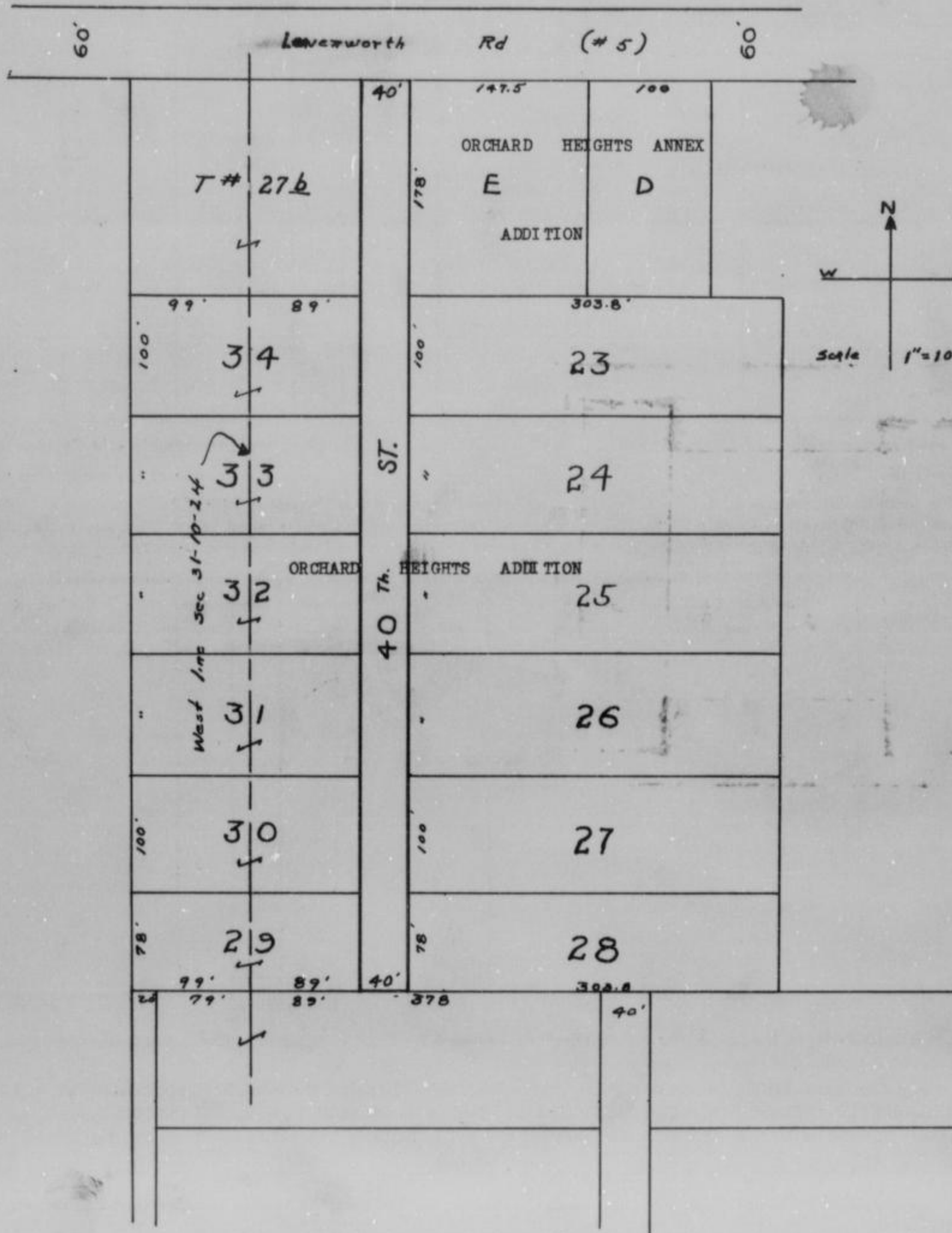
Pursuant to the order of the Board, I met with Roy Wheat, Joseph F. Reardon and Fred White and          viewers, at the place designated, and under the direction of said viewers, proceeded to survey said road as petitioned for, conspicuously marking same throughout, and noting the courses and distances, and I do hereby certify that the following is a correct return of the survey of said road and plat of same, to-wit:

Surveyor's Report

See plat on opposite sheet

# ROAD RECORD,

40th. Street as petitioned for by D.G. Lord.



County Surveyor's Plat and Field Notes

Viewer's Report of View and Survey

ALSO, upon said 14th. day of April 19. 47, said  
 Roy Wheat, Joseph F. Beardon and Fred White  
 Viewers, presented to said County Board their several reports, as follows, to-wit:  
 "Pursuant to Commissioners' Notice, we met at the point of begining in Quindaro  
 Township, on the 19th. day of December 19. 47, and taking to our assistance  
 Joseph Wollard and Robert Summers  
 as chain carriers, and Bernard E. Grenrood as marker, proceeded to view the route of  
 the road petitioned for, which was surveyed under our direction by Harold K. Schone  
 County Surveyor, the field notes and plat of which survey are hereto attached and form part of this report, and after careful  
 deliberation we are of the opinion that said road is practicable, and of public utility, and recommend that it be granted, as  
 located and surveyed, and that it be established and opened 40 feet wide."

*Fred White*  
*Joseph F. Beardon*  
 Viewers



# WYANDOTTE COUNTY, KANSAS

And further report that the following is a complete list of the names of all persons (Owners, Agents or Guardians) who filed claims with us for damages or compensation, (which said claims are herewith submitted,) by reason of the location and establishment of said proposed road and the amount awarded to each, by us, to-wit:

Viewers' Report of Damages Claimed and Awarded

| NAMES              | OWNER, AGENT OR GUARDIAN | FRACTIONAL PART | Sec. | Twp. | R'nge | Acres Appropriated | Am't Claimed | Am't Awarded by Viewers | Commissioners Revision |
|--------------------|--------------------------|-----------------|------|------|-------|--------------------|--------------|-------------------------|------------------------|
| NO DAMAGES CLAIMED |                          |                 |      |      |       |                    |              |                         |                        |
|                    |                          |                 |      |      |       |                    |              |                         |                        |

ALSO, upon said.....day of.....19....., there was presented to said County Board, the affidavit of.....one of the petitioners aforesaid, setting forth that due notice of the.....of said proposed road, together with date of meeting of the Viewers, as per published notice of County Clerk, had been served upon each of the persons noted below, who, as Owners, Agents, or Guardians were all the persons through whose premises said road is proposed to be located, to-wit:

Petitioner's Affidavit of Service of Notice

| DATE WHEN NOTICE WAS SERVED | NAME OF PERSON | OWNER AGENT OR GUARDIAN | FRACTIONAL PART | Sec. | Twp. | Range | REMARKS |
|-----------------------------|----------------|-------------------------|-----------------|------|------|-------|---------|
|                             |                |                         |                 |      |      |       |         |

WHEREUPON, on the 14th day of April 1947, the following action thereon was had by said Board of County Commissioners, to-wit:

Upon due consideration, no legal objection having been offered against the establishment of said road, and believing the same to be of public utility, it is ORDERED: that the Viewers' Report of View and Report and Plat of Survey be adopted, and that said road be declared located and established as a public highway in accordance therewith; full record thereof to be made in the County Road Record, as the 40th. Street Road, and the Trustees of Quindaro Township be notified to cause the same to be opened for public travel.

I CERTIFY, that the foregoing is a complete record of the location and establishment of said 40th. Street Road, as required by law to be made, and that the above is a complete record of the proceedings had in establishing the above named road.

County Clerk.

Final Order of Board of County Commissioners

I, Harold K. Schone, County Surveyor of Wyandotte County, Kansas, hereby certify that I notified the Township Trustee of Quindaro Township of the action of the Board of County Commissioners in accepting the 40th Street Road and have notified him this 28th day of July 1947, to open same as provided by law.

Harold K. Schone  
County Surveyor.

# ROAD RECORD,

95963 Crane & Company, Topeka

Francis Road.

BE IT REMEMBERED, That on the 23rd. day of Dec. 19 46., a road petition signed by Walter Carson and 15 others, was presented to the Board of County Commissioners of Wyandotte County, Kansas, praying for the relocation & widening of a certain road, said petition being as follows:

To the Honorable Board of County Commissioners of Wyandotte County, Kansas.

The undersigned householders of said county, and residing in the vicinity of the road described below, respectfully petition your honorable body to cause a view to be had for the widening & relocation of a road in said county, as follows:

Beginning at the intersection of the Frances Road and State Highway No. 32; thence southerly, southeasterly, southerly and southwesterly direction to State Highway No. 132. Said Frances Road to be relocated and widened to conform to plans approved by the State Highway Engineer

and terminating at

| Names              | Names          | Names          |
|--------------------|----------------|----------------|
| Chas. E. Keller    | D.H. Thompson  | Dorothy Carson |
| Anna Keller        | G.E. McCune    | A.M. Fagan     |
| Mrs. D.T. Keller   | A.H. Creten    | Vera Fagan     |
| David Louis Keller | Ida C. Creten  |                |
| A.S. Moore         | John H. Magill |                |
| Eatheale Moore     | Helen Magill   |                |

Petition

Names of Petitioners

State of Kansas, Wyandotte County, ss.

I, the undersigned, a resident householder of said County and State, of lawful age, do solemnly swear that each and every one of the petitioners whose names are subscribed to the above petition is a resident householder of this county, residing in the vicinity of the road proposed to be viewed, and that said names were each written by the hand of or at the request of said petitioners. So help me God.

Walter Carson Petitioner

Subscribed and sworn to before me this 23rd. day of December 19 46.

Howard H. Thorn  
by: Phil Caldwell Deputy County Clerk.

### BOND.

WHEREAS, as principal petitioner, and others herewith make application to the Board of County Commissioners of said county for a view of a road proposed to be widened & relocated as herein described.

Bond

Now, therefore, we, the undersigned, do bind ourselves firmly, and by these presents promise to pay to the State of Kansas, for the use of said county, the amount of all costs and expenses accruing in case the proceedings had in pursuance of said petition shall not be finally confirmed and established.

Witness our hands this day of 19

M.E. Nicol

# WYANDOTTE COUNTY, KANSAS

Approval of Bond

WHEREUPON, said bond was approved by the Board, and it appearing to the satisfaction of the Board, that the law had been substantially complied with, it was ordered, that..... Roy Wheat, Joseph Reardon  
Fred White..... and..... Harold K. Schone.....

be appointed viewers of the proposed road, and that they meet in conjunction with the County Surveyor, at the place of beginning designated in the petition, on the 27th day of January 1947 and proceed to view and lay out said road, according to law, giving to all parties a hearing, and make due report of their proceedings to the

Publication Notice

### Affidavit of Publication

STATE OF KANSAS,  
WYANDOTTE COUNTY.

**ROAD NOTICE**  
State of Kansas, Wyandotte County, ss.  
TO WHOM IT MAY CONCERN:  
TAKE NOTICE, That a legal petition signed by Walter Carson and other householders of Wyandotte Township, in said County, has been presented to the Board of County Commissioners, praying for the widening and relocation of a road, as follows, viz: Beginning at the intersection of the Frances Road and State Highway No. 22 thence southerly, southeasterly, southerly and southwesterly direction to State Highway No. 122. Said Frances Road to be relocated and widened to conform to plans approved by the State Highway Engineer.  
And that said Board has appointed Roy Wheat, Joseph F. Reardon, Fred White, Co. Comm. and Harold Schone, Co. Surveyor, Viewers, who will meet at the point of beginning of said road, as petitioned for on the 27th day of January, 1946, and proceed to view said road, as the law directs, at which time and place all persons interested may attend and have a hearing. In case said viewers fail to meet on the day designated, they may meet on the following day, as provided by law, without further notice.  
WITNESS my hand and the official seal of said County, this 26th day of December, 1946.  
HOWARD H. THORN,  
County Clerk.  
By PHIL CALDWELL,  
Deputy.  
(Seal)  
Attent:  
(First Published in The Press, Jan. 2, 1947)

G. S. Cornell, being first duly sworn, deposes and says that he is Principal Clerk of The Kansas City Kansas Weekly Press, a newspaper regularly printed and published weekly in the City of Kansas City and County of Wyandotte, Kansas, and having a general circulation therein; which newspaper has been admitted to the mails as second class matter in said county; that said newspaper has been continuously and uninterruptedly published in said county during the period of fifty-two consecutive weeks next prior to the first publication of this notice, of which the annexed, a full, true and perfect copy, was published in the weekly issue of said newspaper two consecutive weeks.

the first publication thereof being on the 3rd day of

January 1947, and the last one on the 10th day of January 1947.

Subscribed in my presence and sworn to before me, this

10th day of January 1947

Agnes L. Darnall

NOTARY PUBLIC

My commission expires

7/1 1947

Publication, \$ 5.22

Pursuant to the order of the Board, I met with..... Roy Wheat, Joseph Reardon.....

and..... Fred White..... viewers, at the place designated, and under the direction of said viewers, proceeded to survey said road as petitioned for, conspicuously marking same throughout, and noting the courses and distances, and I do hereby certify that the following is a correct return of the survey of said road and plat of same, to-wit:

Description and plats on file in the office of the County Engineer, County Clerk, County Surveyor and State Highway Department.

Surveyor's Report

EILED  
COUNTY CLERK'S OFFICE  
JAN 10 1947  
HOWARD H. THORN  
THE PRESS PRINT, KANSAS CITY, MISSOURI

# ROAD RECORD,

Frances Road

SEE PLANS ON FILE IN THE OFFICE OF THE COUNTY ENGINEER, COUNTY SURVEYOR OR THE STATE HIGHWAY DEPARTMENT OF THE STATE OF KANSAS.

County Surveyor's Plat and Field Notes

Viewer's Report of View and Survey

ALSO, upon said 19th. day of May 19 47, said Roy Wheat, Joseph Reardon and Fred white Viewers, presented to said County Board their several reports, as follows, to-wit:

"Pursuant to Commissioners' Notice, we met at the point of beginning in Wyandotte Township, on the 27th. day of May 19 47, and taking to our assistance and as chain carriers, and as marker, proceeded to view the route of the road petitioned for, which was surveyed under our direction by Harold F. Schone County Surveyor, the field notes and plat of which survey are hereto attached and form part of this report, and after careful deliberation we are of the opinion that said road is practicable, and of public utility, and recommend that it be granted, as located and surveyed, and that it be established and opened as shown on plans feet wide."

Roy Wheat  
 Joseph F. Reardon  
 Fred White

Viewers

# WYANDOTTE COUNTY, KANSAS

Viewers' Report of Damages Claimed and Awarded

And further report that the following is a complete list of the names of all persons (Owners, Agents or Guardians) who filed claims with us for damages or compensation, (which said claims are herewith submitted,) by reason of the location and establishment of said proposed road and the amount awarded to each, by us, to-wit:

| NAMES                          | OWNER, AGENT OR GUARDIAN | FRACTIONAL PART     | Sec. | Twp. | R'ng | Acres Appropriated | Am't Claimed | Am't Awarded by Viewers | Commissioners Revision |
|--------------------------------|--------------------------|---------------------|------|------|------|--------------------|--------------|-------------------------|------------------------|
| Charles Partonnar              | Owner                    | Tracts 182 & 183    | 14   | 11   | 24   | 2.81               |              | 983. 50                 |                        |
| Mrs. M. Doody                  | Owner                    | Tract 177           | 14   | 11   | 24   | .352               |              | 123. 20                 |                        |
| <del>Arthur</del> Creten Henry | Owner                    | Tract 188a          | 14   | 11   | 24   | .61                |              | 213. 50                 |                        |
| John Erlewine                  | Owner                    | Tract 188b          | 14   | 11   | 24   | .211               |              | 73. 85                  |                        |
| Walter Carson                  | Owner                    | Bridget Canary Est. | 14   | 11   | 24   | .105               |              | 36. 75                  |                        |
|                                |                          |                     |      |      |      |                    |              | 1430 80                 |                        |

Petitioner's Affidavit of Service of Notice

ALSO, upon said.....day of.....19....., there was presented to said County Board, the affidavit of.....one of the petitioners aforesaid, setting forth that due notice of the.....of said proposed road, together with date of meeting of the Viewers, as per published notice of County Clerk, had been served upon each of the persons noted below, who, as Owners, Agents, or Guardians were all the persons through whose premises said road is proposed to be located, to-wit:

| DATE WHEN NOTICE WAS SERVED | NAME OF PERSON | OWNER AGENT OR GUARDIAN | FRACTIONAL PART | Sec. | Twp. | Range | REMARKS |
|-----------------------------|----------------|-------------------------|-----------------|------|------|-------|---------|
|                             |                |                         |                 |      |      |       |         |

Final Order of Board of County Commissioners

WHEREUPON, on the 19th. day of May, 1947, the following action thereon was had by said Board of County Commissioners, to-wit:

Upon due consideration, no legal objection having been offered against the establishment of said road, and believing the same to be of public utility, it is ORDERED: that the Viewers' Report of View and Report and Plat of Survey be adopted, and that said road be declared located and established as a public highway in accordance therewith; full record thereof to be made in the County Road Record, as the Frances Road, and the Trustees of Wyandotte Township be notified to cause the same to be opened for public travel.

I CERTIFY, that the foregoing is a complete record of the location and establishment of said.....

Frances Road, as required by law to be made, and that the above is a complete record of the proceedings had in establishing the above named road.

*Stewart Edwards*  
County Clerk.  
*By Fred Haynes - Deputy*

I, Harold K. Schone, County Surveyor of Wyandotte County, Kansas, hereby certify that I notified the Township Trustee of Wyandotte Township of the action of the Board of County Commissioners in accepting the Frances Road and have notified him this 20th. day of May, 1947, to open same as provided by law.

*Harold K. Schone*  
County Surveyor.

# ROAD RECORD,

95963 Crane & Company, Topeka

~~WYANDOTTE~~ ELDER Road.

petitioned for by John Cloughley

BE IT REMEMBERED, That on the 22nd day of May 19 47, a road petition signed by John Cloughley and 10 others, was presented to the Board of County Commissioners of Wyandotte County, Kansas, praying for the opening of a certain road, said petition being as follows:

To the Honorable Board of County Commissioners of Wyandotte County, Kansas.

The undersigned householders of said county, and residing in the vicinity of the road described below, respectfully petition your honorable body to cause a view to be had for the opening of a road in said county, as follows:

Beginning at the intersection of Haskell Ave. and Elder Street in Fautecks Addition; thence south along Elder Street 358 feet; thence south 100 feet, intending to have Elder Street in Fautecks Addition and extend Elder Street approximately 100 feet south.

and terminating at the old right of way of the Kansas City Western Electric R.R.

| Names               | Names                  | Names |
|---------------------|------------------------|-------|
| Cooley E. Miller    | Russell E. Skiles      |       |
| Maurice V. O'Shea   | Willard P. Sator       |       |
| L.G. McMillan       | Mrs. Rebecca B. Greene |       |
| Mrs. Etta M. Watson | Harry Simpson          |       |
| Thomas H. McMahon   | Lawrence Hunt          |       |

Petition

Names of Petitioners

State of Kansas, Wyandotte County, ss.

I, the undersigned, a resident householder of said County and State, of lawful age, do solemnly swear that each and every one of the petitioners whose names are subscribed to the above petition is a resident householder of this county, residing in the vicinity of the road proposed to be viewed, and that said names were each written by the hand of or at the request of said petitioners. So help me God.

John Cloughley Petitioner

Subscribed and sworn to before me this 22nd day of May 19 47

Ellsworth Edwards  
by Fred Haynes Dep. County Clerk.

### BOND.

WHEREAS, John Cloughley, as principal petitioner, and others herewith make application to the Board of County Commissioners of said county for a view of a road proposed to be opened as herein described.

Bond

Now, therefore, we, the undersigned, do bind ourselves firmly, and by these presents promise to pay to the State of Kansas, for the use of said county, the amount of all costs and expenses accruing in case the proceedings had in pursuance of said petition shall not be finally confirmed and established.

Witness our hands this 22nd day of May 19 47

John Cloughley

# WYANDOTTE COUNTY, KANSAS

Approval of Bond

WHEREUPON, said bond was approved by the Board, and it appearing to the satisfaction of the Board, that the law had been substantially complied with, it was ordered, that.....  
 ..... and .....  
 be appointed viewers of the proposed road, and that they meet in conjunction with the County Surveyor, at the place of beginning designated in the petition, on the..... day of..... 19..... and proceed to view and lay out said road, according to law, giving to all parties a hearing, and make due report of their proceedings to the County Board.

Afterwards, To-wit: On the..... day of..... 19.....  
 ....., County Clerk, presented to said Board his certificate, under seal, setting forth that pursuant to law he had caused public notice of said road to be published in..... (a weekly paper, published in....., Kansas,)

THIS SPACE FOR PUBLICATION NOTICE.

*See Envelope file*

for two consecutive weeks and that said notice was so published in said newspaper, on the..... day of....., 19....., the..... day of..... 19....., and the..... day of..... 19....., and had also caused similar notice to be posted to public view upon the bulletin board in his office from..... 19..... to....., 19....., and similar notices to be posted in the following places, to-wit: from..... 19....., to..... 19....., at..... and from..... 19....., to..... 19....., at..... and has caused record of same to be made in the County Commissioner's Journal, Vol..... Page.....

ALSO, upon the..... 28th..... day of..... July..... 19..... 47, Harold H. Schone County Surveyor presented to said Board his report of said proposed road, with plat and field notes, in words and figures as follows, to-wit:

Pursuant to the order of the Board, I met with..... Roy Wheat, Joe Reardon..... and..... Fred White..... viewers, at the place designated, and under the direction of said viewers, proceeded to survey said road as petitioned for, conspicuously marking same throughout, and noting the courses and distances, and I do hereby certify that the following is a correct return of the survey of said road and plat of same, to-wit:

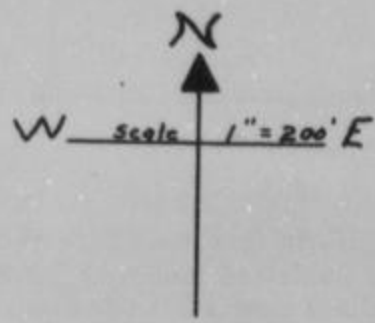
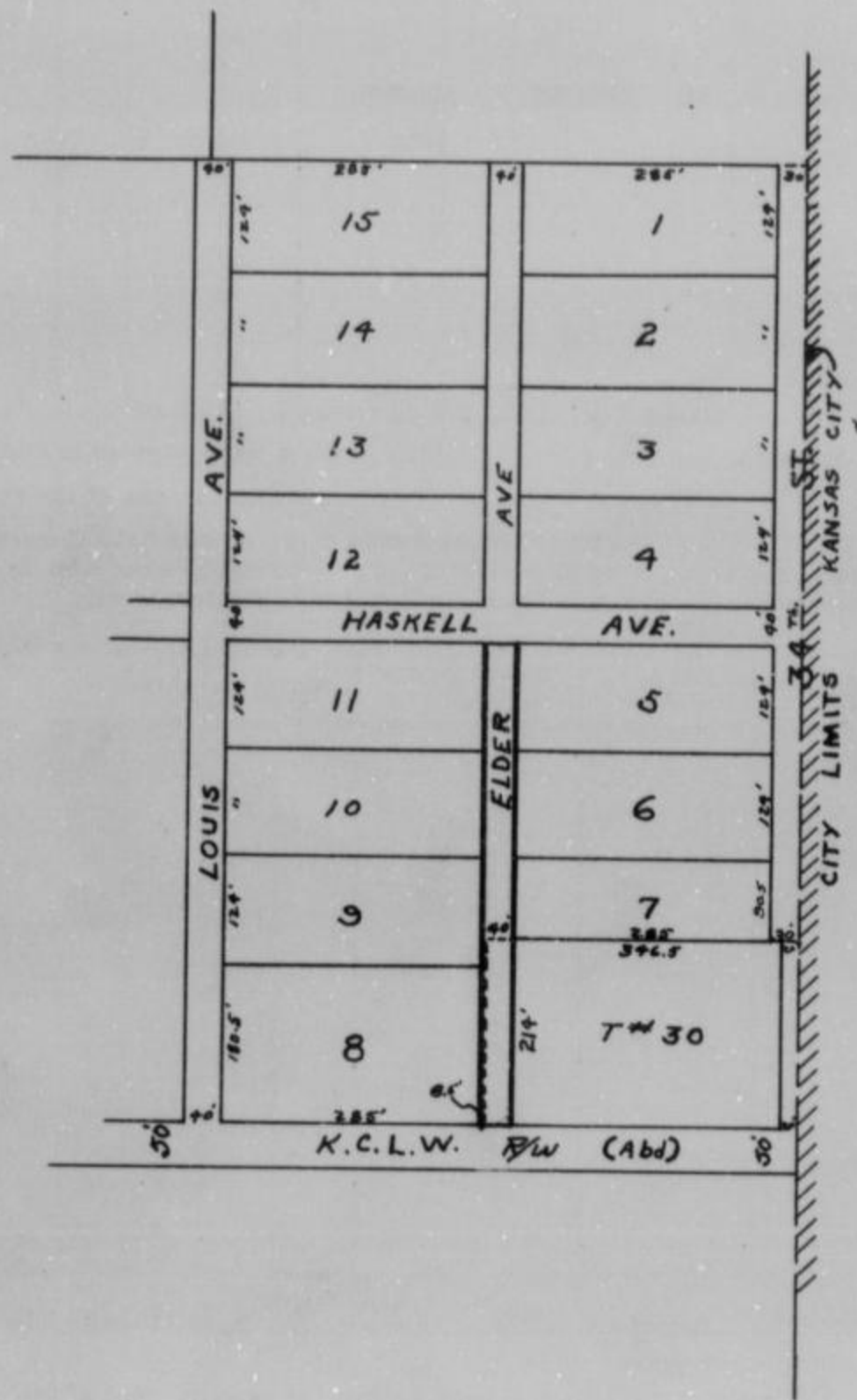
Beginning on the south line of Haskell Avenue at a point 20 feet west of the northwest corner of lot 5, Patecks Subdivision; thence south 552.5 feet to the north line of the old right of way of the Kansas City Western Electric R.R.

Publication Notice

Surveyor's Report

# ROAD RECORD,

ELDER STREET as petitioned for by John Cloughley



County Surveyor's Plat and Field Notes

Viewer's Report of View and Survey

ALSO, upon said 28th. day of July 1947, said Roy Wheat, Joe Reardon and Fred White Viewers, presented to said County Board their several reports, as follows, to-wit:

"Pursuant to Commissioners' Notice, we met at the point of beginning in Quindaro Township, on the 2nd day of June 1947, and taking to our assistance Harley Southard and Bernard Grenrod as chain carriers, and Robert Summers as marker, proceeded to view the route of the road petitioned for, which was surveyed under our direction by Harold K. Schone County Surveyor, the field notes and plat of which survey are hereto attached and form part of this report, and after careful deliberation we are of the opinion that said road is practicable, and of public utility, and recommend that it be granted, as located and surveyed, and that it be established and opened 40 feet wide."

*Roy Wheat*  
*Fred White*  
*Joseph T. Reardon* Viewers



# WYANDOTTE COUNTY, KANSAS

Viewers' Report  
of Damages  
Claimed and  
Awarded

And further report that the following is a complete list of the names of all persons (Owners, Agents or Guardians) who filed claims with us for damages or compensation, (which said claims are herewith submitted,) by reason of the location and establishment of said proposed road and the amount awarded to each, by us, to-wit:

| NAMES  | OWNER, AGENT OR GUARDIAN | FRACTIONAL PART | Sec. | Twp. | R'nge | Acres Appropriated | Am't Claimed | Am't Awarded by Viewers | Commissioners Revision |
|--|--------------------------|-----------------|------|------|-------|--------------------|--------------|-------------------------|------------------------|
| NO DAMAGES CLAIMED                      NO DAMAGES ALLOWED |                          |                 |      |      |       |                    |              |                         |                        |

Petitioner's  
Affidavit of  
Service of  
Notice

ALSO, upon said ..... day of ..... 19....., there was presented to said County Board, the affidavit of ..... one of the petitioners aforesaid, setting forth that due notice of the ..... of said proposed road, together with date of meeting of the Viewers, as per published notice of County Clerk, had been served upon each of the persons noted below, who, as Owners, Agents, or Guardians were all the persons through whose premises said road is proposed to be located, to-wit:

| DATE WHEN NOTICE WAS SERVED | NAME OF PERSON | OWNER AGENT OR GUARDIAN | FRACTIONAL PART | Sec. | Twp. | Range | REMARKS |
|-----------------------------|----------------|-------------------------|-----------------|------|------|-------|---------|
|                             |                |                         |                 |      |      |       |         |

Final Order of  
Board of County  
Commissioners

WHEREUPON, on the 28th. day of July 1947, the following action thereon was had by said Board of County Commissioners, to-wit:

Upon due consideration, no legal objection having been offered against the establishment of said road, and believing the same to be of public utility, it is ORDERED: that the Viewers' Report of View and Report and Plat of Survey be adopted, and that said road be declared located and established as a public highway in accordance therewith; full record thereof to be made in the County Road Record, as the Elder Road, and the Trustees of Quindaro Township be notified to cause the same to be opened for public travel.

I CERTIFY, that the foregoing is a complete record of the location and establishment of said ..... Road, as required by law to be made, and that the above is a complete record of the proceedings had in establishing the above named road.

.....  
County Clerk.

I, Harold K. Schone, County Surveyor of Wyandotte County, Kansas, hereby certify that I notified the Township Trustee of Quindaro Township of the action of the Board of County Commissioners in accepting the Elder Road and have notified him this 28th. day of July 1947, to open same as provided by law.

*Harold K. Schone*  
County Surveyor.

# ROAD RECORD,

05983 Crane & Company, Topeka

..... LOUIS ..... Road.

BE IT REMEMBERED, That on the 14th. day of December 1947, a road petition signed by John Cloughley and 19 others, was presented to the Board of County Commissioners of Wyandotte County, Kansas, praying for the opening of a certain road, said petition being as follows:

To the Honorable Board of County Commissioners of Wyandotte County, Kansas.

The undersigned householders of said county, and residing in the vicinity of the road described below, respectfully petition your honorable body to cause a view to be had for the opening of a road in said county, as follows:

Beginning at the northeast corner of lot 16 in Fauteck's Sub.; thence south along Louis Street in said Addition to the southeast corner of lot 23 in Fauteck's Sub. as shown on the plat recorded in the office of Register of Deeds.

and terminating at.....

| Names            | Names              | Names        |
|------------------|--------------------|--------------|
| John Cloughley   | L. G. McMillan     |              |
| A.C. Starosta    | Merle Temple       | E.E. Kuhns   |
| Ralph B. Simpson | Ruby Mae Stogsdill | M.G. OConner |
| Gus Wallace      | F.W. Elveore       | E.P. Kelly   |
| Melvin P. Hoppes | J.W. Thompson      | Perry Dudley |
| Rotse Hornick    | Frank Lynn         | H. Koop      |
| J.C. Sturtridge  | Claude Sacks       | R. Hincey    |

State of Kansas, Wyandotte County, ss.

I, the undersigned, a resident householder of said County and State, of lawful age, do solemnly swear that each and every one of the petitioners whose names are subscribed to the above petition is a resident householder of this county, residing in the vicinity of the road proposed to be viewed, and that said names were each written by the hand of or at the request of said petitioners. So help me God.

John Cloughley  
A.C. Starosta ..... Petitioner

Subscribed and sworn to before me this 14th. day of 1947 December 19 48

Howard H. Thorn  
by Phil Caldwell dep. County Clerk.

### BOND.

WHEREAS, John Cloughely, as principal petitioner, and others herewith make application to the Board of County Commissioners of said county for a view of a road proposed to be opened as herein described.

Now, therefore, we, the undersigned, do bind ourselves firmly, and by these presents promise to pay to the State of Kansas, for the use of said county, the amount of all costs and expenses accruing in case the proceedings had in pursuance of said petition shall not be finally confirmed and established.

Witness our hands this 14th. day of December 19 48

John Cloughley  
A.C. Starosta

Petition

Names of Petitioners

Bond

# WYANDOTTE COUNTY, KANSAS

Approval of Bond

WHEREUPON, said bond was approved by the Board, and it appearing to the satisfaction of the Board, that the law had been substantially complied with, it was ordered, that.....  
 ..... and.....  
 be appointed viewers of the proposed road, and that they meet in conjunction with the County Surveyor, at the place of beginning designated in the petition, on the..... day of..... 19..... and proceed to view and lay out said road, according to law, giving to all parties a hearing, and make due report of their proceedings to the County Board.

Afterwards, To-wit: On the..... day of..... 19.....  
 ....., County Clerk, presented to said

Board his certificate, under seal, setting forth that pursuant to law he had caused public notice of said road to be published in..... (a weekly paper, published in....., Kansas,)

THIS SPACE FOR PUBLICATION NOTICE.

*See Envelope file*

for two consecutive weeks and that said notice was so published in said newspaper, on the..... day of....., 19....., the..... day of..... 19....., and the..... day of..... 19....., and had also caused similar notice to be posted to public view upon the bulletin board in his office from..... 19..... to....., 19....., and similar notices to be posted in the following places, to-wit: from..... 19....., to..... 19....., at..... and from..... 19....., to..... 19....., at..... and has caused record of same to be made in the County Commissioner's Journal, Vol..... Page.....

ALSO, upon the 28th..... day of July..... 19 47, Harold K. Schom

County Surveyor presented to said Board his report of said proposed road, with plat and field notes, in words and figures as follows, to-wit:

Pursuant to the order of the Board, I met with Roy Wheat, Joe Rgardon and Fred White..... viewers, at the place designated, and under the direction of said viewers, proceeded to survey said road as petitioned for, conspicuously marking same throughout, and noting the courses and distances, and I do hereby certify that the following is a correct return of the survey of said road and plat of same, to-wit:

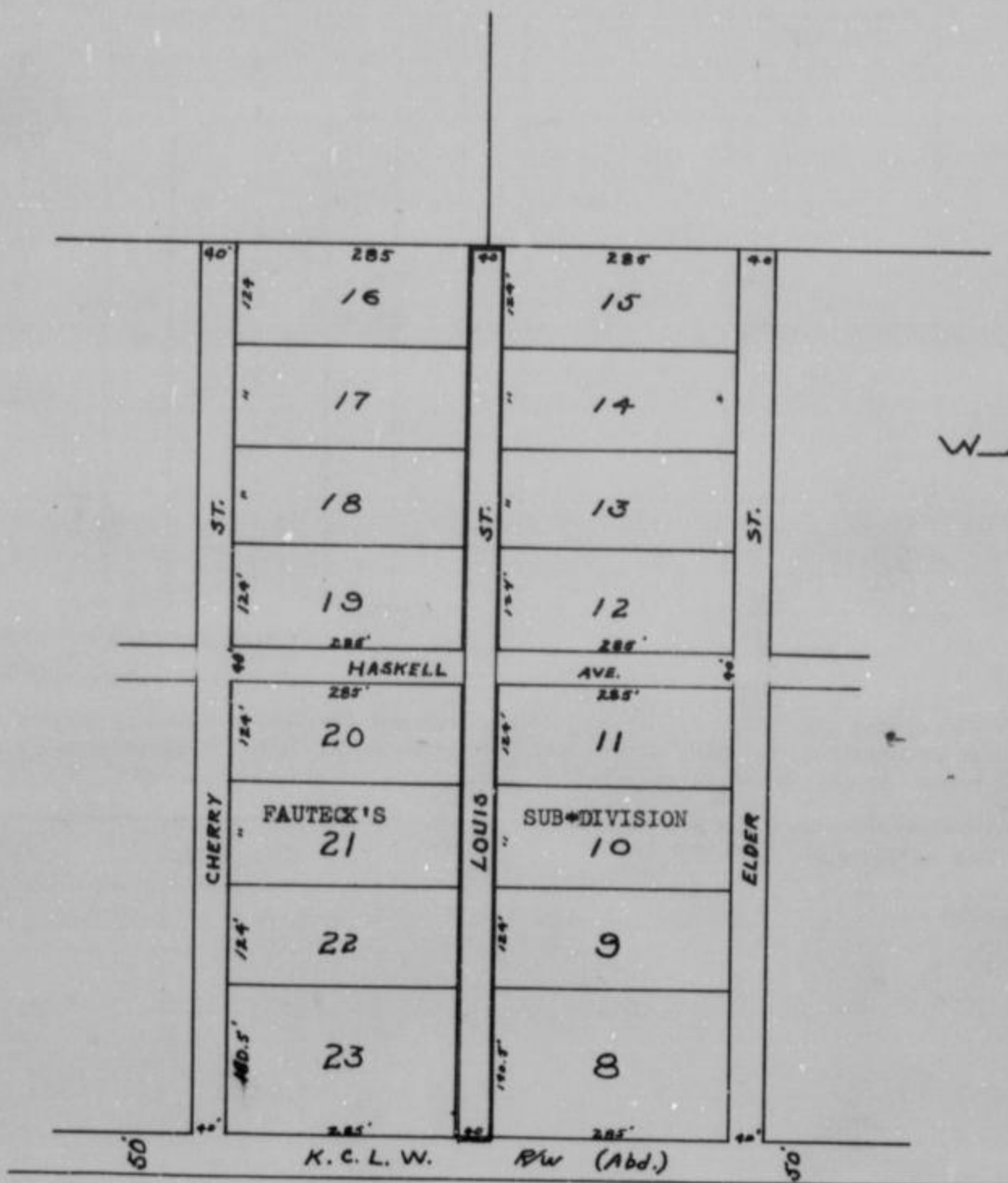
Beginning at a point 20 feet east of the northwest corner of lot 16, in Fauteck's Sub-Division; thence south 1068.5 feet to the north line of the old right of way of the Kansas City Western Electric R.R. Said road to be 20 feet each side of the above described center line.

Publication Notice

Surveyor's Report

# ROAD RECORD,

.....LOUIS ROAD.....as petitioned for by John Cloughley.....



County Surveyor's Plat and Field Notes

Viewer's Report of View and Survey

ALSO, upon said 28th day of July 19 47, said Roy Wheat, Joe Reardon and Fred White Viewers, presented to said County Board their several reports, as follows, to-wit: intersection of Haskell Ave. and Louis Road "Pursuant to Commissioners' Notice, we met at the intersection of Haskell Ave. and Louis Road in Quindaro Township, on the 17th day of March 19 47, and taking to our assistance Harley M. Southard and Bernard E. Greenrod as chain carriers, and Robt. Summers as marker, proceeded to view the route of the road petitioned for, which was surveyed under our direction by Harold K. Schone County Surveyor, the field notes and plat of which survey are hereto attached and form part of this report, and after careful deliberation we are of the opinion that said road is practicable, and of public utility, and recommend that it be granted, as located and surveyed, and that it be established and opened 40 feet wide."

✓ Roy Wheat  
 ✓ Fred White  
 ✓ Joseph F. Reardon  
 Viewers

# WYANDOTTE COUNTY, KANSAS

Viewers' Report of Damages Claimed and Awarded

And further report that the following is a complete list of the names of all persons (Owners, Agents or Guardians) who filed claims with us for damages or compensation, (which said claims are herewith submitted,) by reason of the location and establishment of said proposed road and the amount awarded to each, by us, to-wit:

| NAMES  | OWNER, AGENT OR GUARDIAN | FRACTIONAL PART | Sec. | Twp. | R'ng | Acres Appropriated | Am't Claimed | Am't Awarded by Viewers | Commissioners Revision |
|--|--------------------------|-----------------|------|------|------|--------------------|--------------|-------------------------|------------------------|
| NO DAMAGES CLAIMED                      NO DAMAGES ALLOWED |                          |                 |      |      |      |                    |              |                         |                        |

Petitioner's Affidavit of Service of Notice

ALSO, upon said.....day of.....19....., there was presented to said County Board, the affidavit of.....one of the petitioners aforesaid, setting forth that due notice of the.....of said proposed road, together with date of meeting of the Viewers, as per published notice of County Clerk, had been served upon each of the persons noted below, who, as Owners, Agents, or Guardians were all the persons through whose premises said road is proposed to be located, to-wit:

| DATE WHEN NOTICE WAS SERVED | NAME OF PERSON | OWNER AGENT OR GUARDIAN | FRACTIONAL PART | Sec. | Twp. | Range | REMARKS |
|-----------------------------|----------------|-------------------------|-----------------|------|------|-------|---------|
|                             |                |                         |                 |      |      |       |         |

Final Order of Board of County Commissioners

WHEREUPON, on the.....28th.....day of.....July.....1947....., the following action thereon was had by said Board of County Commissioners, to-wit:

Upon due consideration, no legal objection having been offered against the establishment of said road, and believing the same to be of public utility, it is ORDERED: that the Viewers' Report of View and Report and Plat of Survey be adopted, and that said road be declared located and established as a public highway in accordance therewith; full record thereof to be made in the County Road Record, as the.....Louis.....Road, and the Trustees of.....Quindaro.....Township be notified to cause the same to be opened for public travel.

I CERTIFY, that the foregoing is a complete record of the location and establishment of said.....Louis.....Road, as required by law to be made, and that the above is a complete record of the proceedings had in establishing the above named road.

County Clerk.

I,.....Harold K. Schone....., County Surveyor of Wyandotte County, Kansas, hereby certify that I notified the Township Trustee of.....Quindaro.....Township of the action of the Board of County Commissioners in accepting the.....Louis.....Road and have notified him this.....28th.....day of.....July.....1947....., to open same as provided by law

*Harold K. Schone*  
County Surveyor.

# ROAD RECORD,

25263 Crane & Company, Topeka

VACATION OF STREETS AND ALLEYS LOCATED IN THE N.W  $\frac{1}{4}$  of Section 24, Township 11 South Range 24 East.

BE IT REMEMBERED, That on the 30th day of June 1947, a road petition signed by F.D. Kinnie in behalf of THE ATCHISON, TOPEKA AND SANTA FE RAILWAY COMPANY and others, was presented to the Board of County Commissioners of Wyandotte County, Kansas, praying for the of a certain road, said petition being as follows:

To the Honorable Board of County Commissioners of Wyandotte County, Kansas.

The undersigned householders of said county, and residing in the vicinity of the road described below, respectfully petition your honorable body to cause a view to be had for the vacation of streets and alleys, of a road in said county, as follows:

Beginning at

(See report of County Surveyor)

and terminating at

| Names   | Names | Names |
|---|-------|-------|
| F.D. Kinnie Chief Engineer for the Atchison, Topeka and Santa Fe Railway Company, who are the owners of the adjoining property of the described streets and alleys proposed for vacation. |       |       |

State of Kansas, Wyandotte County, ss.

I, the undersigned, a resident householder of said County and State, of lawful age, do solemnly swear that each and every one of the petitioners whose names are subscribed to the above petition is a resident householder of this county, residing in the vicinity of the road proposed to be viewed, and that said names were each written by the hand of or at the request of said petitioners. So help me God.

THE ATCHISON, TOPEKA AND SANTA FE RAILWAY CO.  
F.D. KINNIE Petitioner

Subscribed and sworn to before me this 31st day of July 1947  
Beverly W. F. [Signature] County Clerk.  
By Fred D. Haynes [Signature]

### BOND.

WHEREAS, as principal petitioner, and others herewith make application to the Board of County Commissioners of said county for a view of a road proposed to be as herein described.

Now, therefore, we, the undersigned, do bind ourselves firmly, and by these presents promise to pay to the State of Kansas, for the use of said county, the amount of all costs and expenses accruing in case the proceedings had in pursuance of said petition shall not be finally confirmed and established.

Witness our hands this day of 19

Petition

Names of Petitioners

Bond

# WYANDOTTE COUNTY, KANSAS

Approval of  
Bond

WHEREUPON, said bond was approved by the Board, and it appearing to the satisfaction of the Board, that the law had been substantially complied with, it was ordered, that Roy Wheat, Joseph F. Reardon and Fred White be appointed viewers of the proposed road, and that they meet in conjunction with the County Surveyor, at the place of beginning designated in the petition, on the 28th. day of July 1947 and proceed to view and lay out said road, according to law, giving to all parties a hearing, and make due report of their proceedings to the County Board.

Afterwards, To-wit: On the 18th. day of July 1947 Beverly W. Fryer, County Clerk, presented to said Board his certificate, under seal, setting forth that pursuant to law he had caused public notice of said road to be published in The Kansas City Kansas Weekly Press, (a weekly paper, published in Kansas City, Kansas,) for two consecutive weeks and that said notice was so published in said newspaper, on the 4th. day of July 1947, the 11th. day of July 1947, and the 18th. day of July 1947, and had also caused similar notice to be posted to public view upon the bulletin board in his office from July 4th. 1947 to July 28th. 1947, and similar notices to be posted in the following places, to-wit: from \_\_\_\_\_ 19\_\_\_\_, to \_\_\_\_\_ 19\_\_\_\_, at \_\_\_\_\_ and from \_\_\_\_\_ 19\_\_\_\_, to \_\_\_\_\_ 19\_\_\_\_, at \_\_\_\_\_ and has caused record of same to be made in the County Commissioner's Journal, Vol. A - 1 Page 59

THIS SPACE FOR PUBLICATION NOTICE.

See envelope file for publication

Publication  
Notice

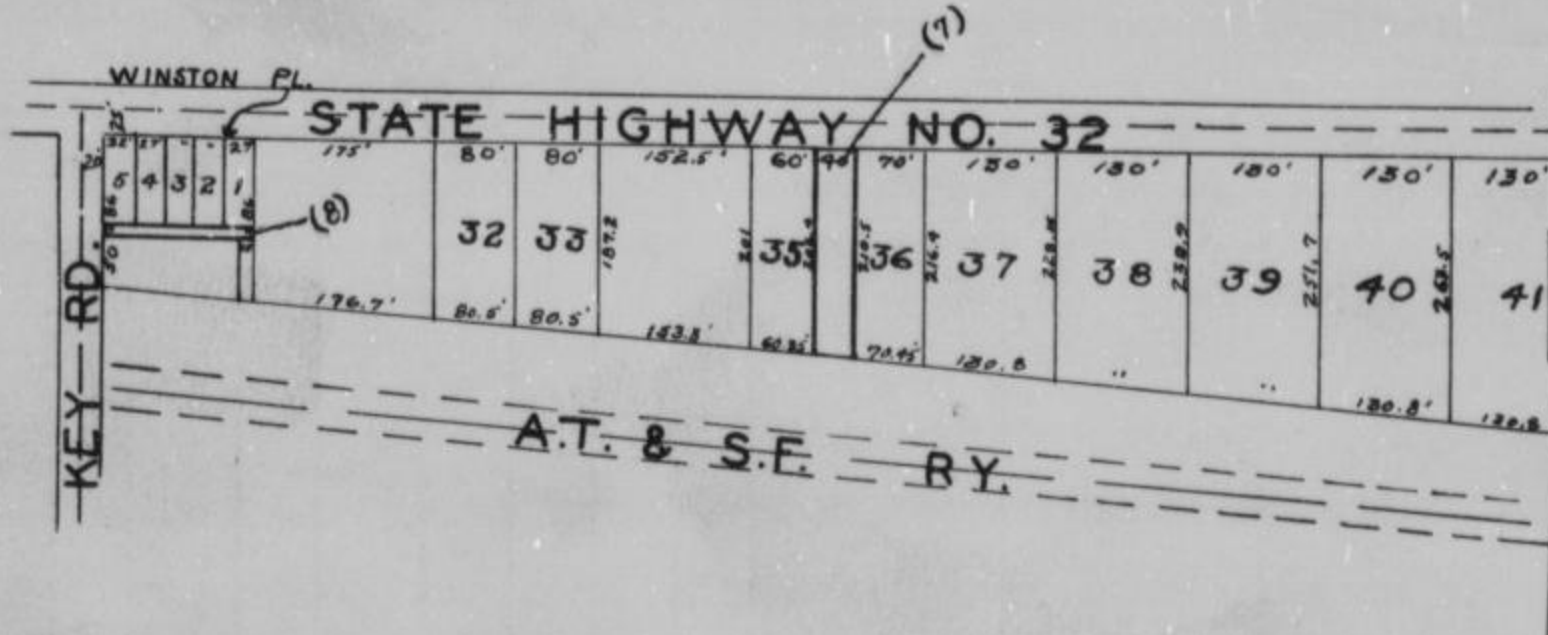
ALSO, upon the 31st. day of July 1947 Harold K. Schone County Surveyor presented to said Board his report of said proposed road, with plat and field notes, in words and figures as follows, to-wit:

Pursuant to the order of the Board, I met with Roy Wheat, Joseph F. Reardon and Fred White viewers, at the place designated, and under the direction of said viewers, proceeded to survey said road as petitioned for, conspicuously marking same throughout, and noting the courses and distances, and I do hereby certify that the following is a correct return of the survey of said road and plat of same, to-wit: (1) The north and south alley extending from Kansas Avenue to Wyandotte Street through Block 1 of Lovelace Place, an addition in the Northwest  $\frac{1}{4}$  of Sec. 24-11S, 24E in Wyandotte County, Kansas, as the same is marked and designated on the recorded plat now on file in the office of the Register of Deeds in and for the County of Wyandotte and State of Kansas. (2) Hewitt Street between Blocks 1 and 2 in said Lovelace Place extending south from Kansas Ave. to Wyandotte Street. (3) The reserved and unnamed north and south street or alley along the west side of Block 3 of said Lovelace Place extending south from Kansas Avenue and Wyandotte Street to the south line of Santa Fe Street. (4) The alley extending northwest through Block 3 in said Lovelace Place from vacated St. Francis Road and vacated Cleveland Street to the unnamed north and south street or alley extending along the west side of said Block 3. (5) Wyandotte Street through said Lovelace Place from vacated Cleveland Avenue to Kansas Avenue. (6) Santa Fe Street through said Lovelace Place from vacated St. Francis Road and vacated Cleveland Street to the west line of the reserved north and south alley along the west side of Block 3 in said Lovelace Place (7) The unnamed street or alley lying between Lots 35 and 36 of Sub-division of the Swingley Tract, a subdivision of land in the N.W.  $\frac{1}{4}$  of Section 24, Township 11 South, Range 24 East, Wyandotte County, Kansas, extending south from Kansas Avenue to the northerly property line of The Atchison, Topeka and Santa Fe Railway Company. (8) The east and west alley lying east of Key Road, south of lots 1 to 5 inclusive in Winston Place, Wyandotte County, Kansas and north of lots 29 and 30 in Subdivision of the Swingley tract and west of lot 31 in Subdivision of the Swingley Tract in N.W.  $\frac{1}{4}$  of Sec. 24-Twp. 11S-Rge. 24E, Wyandotte County, Kansas

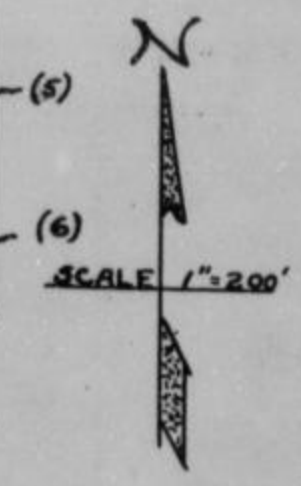
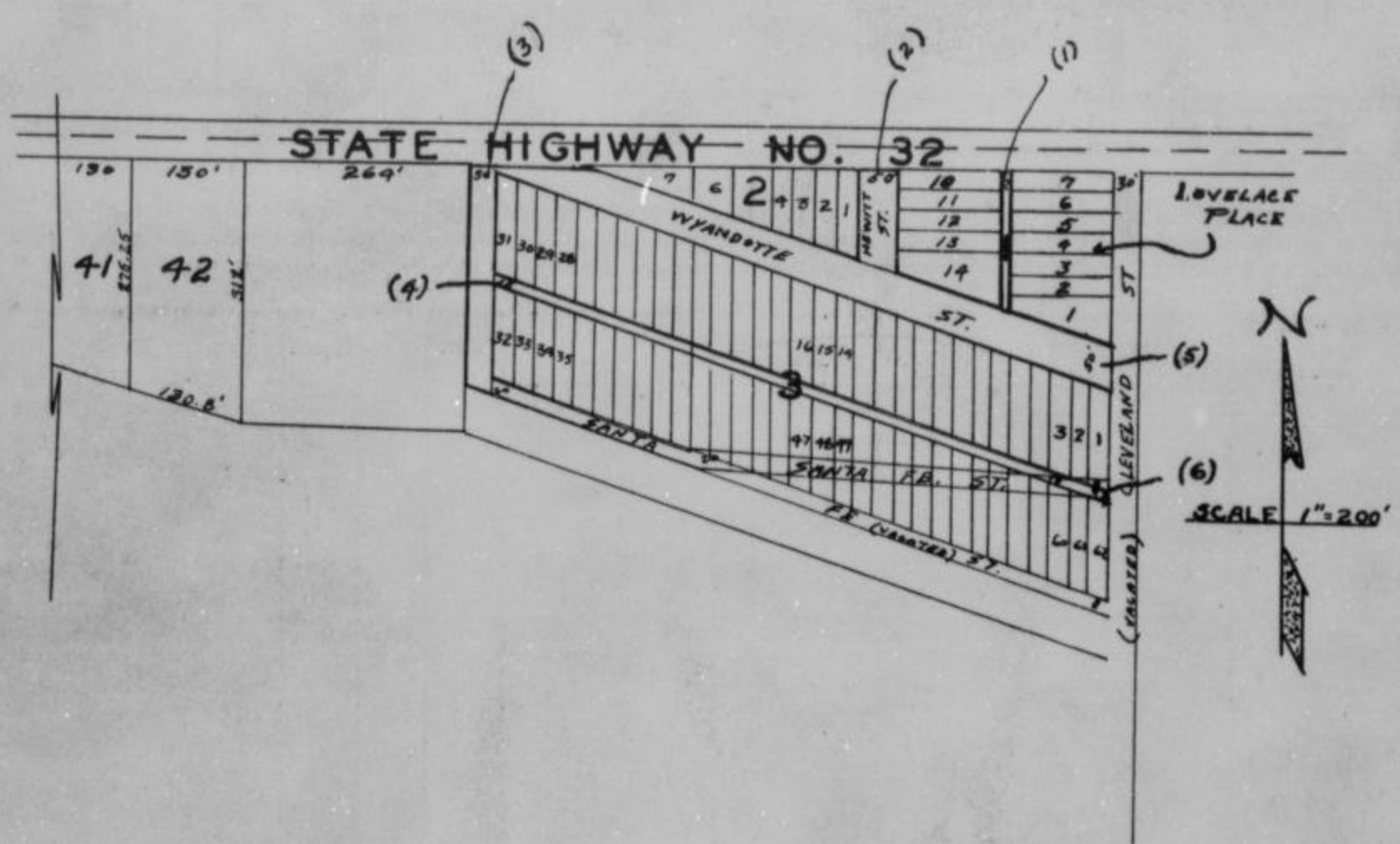
Surveyor's  
Report

ROAD RECORD,

VACATIONS OF STREETS AND ALLEYS LOCATED IN THE N.W.  $\frac{3}{4}$  OF SECTION 24, TOWNSHIP 11 SOUTH, RANGE 24 EAST



County Surveyor's Plat and Field Notes



Viewer's Report of View and Survey

ALSO, upon said 31st. day of July 19. 47, said Roy Wheat, Joseph F. Reardon and Fred White Viewers, presented to said County Board their several reports, as follows, to-wit:  
 "Pursuant to Commissioners' Notice, we met at the place of beginning in Shawnee Township, on the 28th. day of July 19 47, and taking to our assistance Harley M. Southard and Bernard Grenrod as chain carriers, and Robert M. Summers as marker, proceeded to view the route of the road petitioned for, which was surveyed under our direction by Harold K. Schone County Surveyor, the field notes and plat of which survey are hereto attached and form part of this report, and after careful deliberation we are of the opinion that said road is <sup>not</sup> practicable, and of <sup>no</sup> public utility, and recommend that it be ~~granted, as located and surveyed, and that ~~its~~ ~~established~~ ~~and~~ ~~opened~~ ~~to~~ ~~public~~ ~~use~~~~ ~~SECURITY~~ all streets and alleys as described in the surveyors report be vacated.

*Roy Wheat*  
*Fred White*  
*Joseph F. Reardon*  
 Viewers



# WYANDOTTE COUNTY, KANSAS

Viewers' Report of Damages Claimed and Awarded

And further report that the following is a complete list of the names of all persons (Owners, Agents or Guardians) who filed claims with us for damages or compensation, (which said claims are herewith submitted,) by reason of the location and establishment of said proposed road and the amount awarded to each, by us, to-wit:

| NAMES                                 | OWNER, AGENT OR GUARDIAN | FRACTIONAL PART | Sec. | Twp. | R'nge | Acres Appropriated | Am't Claimed | Am't Awarded by Viewers | Commissioners Revision |
|---------------------------------------|--------------------------|-----------------|------|------|-------|--------------------|--------------|-------------------------|------------------------|
| NO DAMAGES CLAIMED NO DAMAGES ALLOWED |                          |                 |      |      |       |                    |              |                         |                        |

Petitioner's Affidavit of Service of Notice

ALSO, upon said.....day of.....19....., there was presented to said County Board, the affidavit of.....one of the petitioners aforesaid, setting forth that due notice of the.....of said proposed road, together with date of meeting of the Viewers, as per published notice of County Clerk, had been served upon each of the persons noted below, who, as Owners, Agents, or Guardians were all the persons through whose premises said road is proposed to be located, to-wit:

| DATE WHEN NOTICE WAS SERVED | NAME OF PERSON | OWNER AGENT OR GUARDIAN | FRACTIONAL PART | Sec. | Twp. | Range | REMARKS |
|-----------------------------|----------------|-------------------------|-----------------|------|------|-------|---------|
|                             |                |                         |                 |      |      |       |         |

Final Order of Board of County Commissioners

WHEREUPON, on the 31st. day of July 19 47, the following action thereon was had by said Board of County Commissioners, to-wit:

Upon due consideration, no legal objection having been offered against the <sup>Vacation</sup> establishment of said <sup>streets & Alleys</sup> road, and believing the same to be of public utility, it is ORDERED: that the Viewers' Report of View and Report and Plat of Survey be adopted, and that said road be declared ~~established~~ <sup>vacated</sup> as a public highway in accordance therewith; full record thereof to be made in the County Road Record, as the.....Road, and the Trustees of.....Township be notified to cause the same to be ~~opened~~ <sup>closed</sup> for public travel.

I CERTIFY, that the foregoing is a complete record of the location and ~~establishment of road~~ <sup>vacation of said streets and alleys as before described</sup>.....Road, as required by law to be made, and that the above is a complete record of the proceedings had in ~~establishing~~ <sup>vacating</sup> the above named road.

*Beverly W. Johnson*  
County Clerk.  
*By Fred V. Hays* Deputy

I, Harold K. Schone, County Surveyor of Wyandotte County, Kansas, hereby certify that I notified the Township Trustee of Shawnee Township of the action of the Board of County Commissioners in accepting the vacation of the streets and alleys as described and have notified him this 31st. day of July 19 47 to open same as provided by law.

*Harold K. Schone*  
County Surveyor.

# ROAD RECORD,

92943 Crane & Company, Topeka

..... Paul De Fries ..... Road.

BE IT REMEMBERED, That on the 14th. day of April 1947, a road petition signed by Paul De Fries and 15 others, was presented to the Board of County Commissioners of Wyandotte County, Kansas, praying for the location of a certain road, said petition being as follows:

To the Honorable Board of County Commissioners of Wyandotte County, Kansas.

The undersigned householders of said county, and residing in the vicinity of the road described below, respectfully petition your honorable body to cause a view to be had for the location of a road in said county, as follows:

Beginning at the intersection of Fourth Street and Delaware Street at the south city limits of Edwardsville; thence in a wutherly direction 1320 feet more or less.

and terminating at.....

| Names              | Names            | Names           |
|--------------------|------------------|-----------------|
| J.A. Hartegan      | E.C. Tyson       | Pearl Reid      |
| Mrs. Joe Ballard   | Frank Barger     | Lavaughn Dalton |
| Mr. Marvin Millsap | Robert H. Carson | Edna Schlup     |
| O.P. Anderson      | Alvin Knight     |                 |
| F.R. Anderson      | Chas. Parbherr   |                 |
| F.O. Tyson         | George E. Powell |                 |

State of Kansas, Wyandotte County, ss.

I, the undersigned, a resident householder of said County and State, of lawful age, do solemnly swear that each and every one of the petitioners whose names are subscribed to the above petition is a resident householder of this county, residing in the vicinity of the road proposed to be viewed, and that said names were each written by the hand of or at the request of said petitioners. So help me God.

..... Paul De Fries ..... Petitioner

Subscribed and sworn to before me this 14th. day of April 1947

..... Ellsworth Edwards  
by Fred Haynes, deputy County Clerk.

### BOND.

WHEREAS, Paul De Fries, as principal petitioner, and others herewith make application to the Board of County Commissioners of said county for a view of a road proposed to be located as herein described.

Now, therefore, we, the undersigned, do bind ourselves firmly, and by these presents promise to pay to the State of Kansas, for the use of said county, the amount of all costs and expenses accruing in case the proceedings had in pursuance of said petition shall not be finally confirmed and established.

Witness our hands this 14th. day of April 1947

..... Mrs. O.K. Williamson  
..... R.C. Williamson

Petition

Names of Petitioners

Bond

# WYANDOTTE COUNTY, KANSAS

Approval of Bond

WHEREUPON, said bond was approved by the Board, and it appearing to the satisfaction of the Board, that the law had been substantially complied with, it was ordered, that Roy Wheat  
Joseph F. Reardon and Fred White  
 be appointed viewers of the proposed road, and that they meet in conjunction with the County Surveyor, at the place of beginning designated in the petition, on the 26th. day of June 1947 and proceed to view and lay out said road, according to law, giving to all parties a hearing, and make due report of their proceedings to the County Board.

Afterwards, To-wit: On the 14th. day of June 1947  
Beverly W. Fryer, County Clerk, presented to said Board his certificate, under seal, setting forth that pursuant to law he had caused public notice of said road to be published in The Kansas City, Kansas Weekly Press, (a weekly paper, published in Kansas City, Kansas,)

THIS SPACE FOR PUBLICATION NOTICE.

for two consecutive weeks and that said notice was so published in said newspaper, on the 6th. day of June 1947, the 13th. day of June 1947, and the \_\_\_\_\_ day of \_\_\_\_\_ 19\_\_\_\_, and had also caused similar notice to be posted to public view upon the bulletin board in his office from April 18, 1947 to June 26, 1947, and similar notices to be posted in the following places, to-wit: from \_\_\_\_\_ 19\_\_\_\_, to \_\_\_\_\_ 19\_\_\_\_, at \_\_\_\_\_ and from \_\_\_\_\_ 19\_\_\_\_, to \_\_\_\_\_ 19\_\_\_\_, at \_\_\_\_\_ and has caused record of same to be made in the County Commissioner's Journal, Vol. \_\_\_\_\_ Page \_\_\_\_\_

Publication Notice

ALSO, upon the 25th. day of June August 1947, Harold K. Schone County Surveyor presented to said Board his report of said proposed road, with plat and field notes, in words and figures as follows, to-wit:

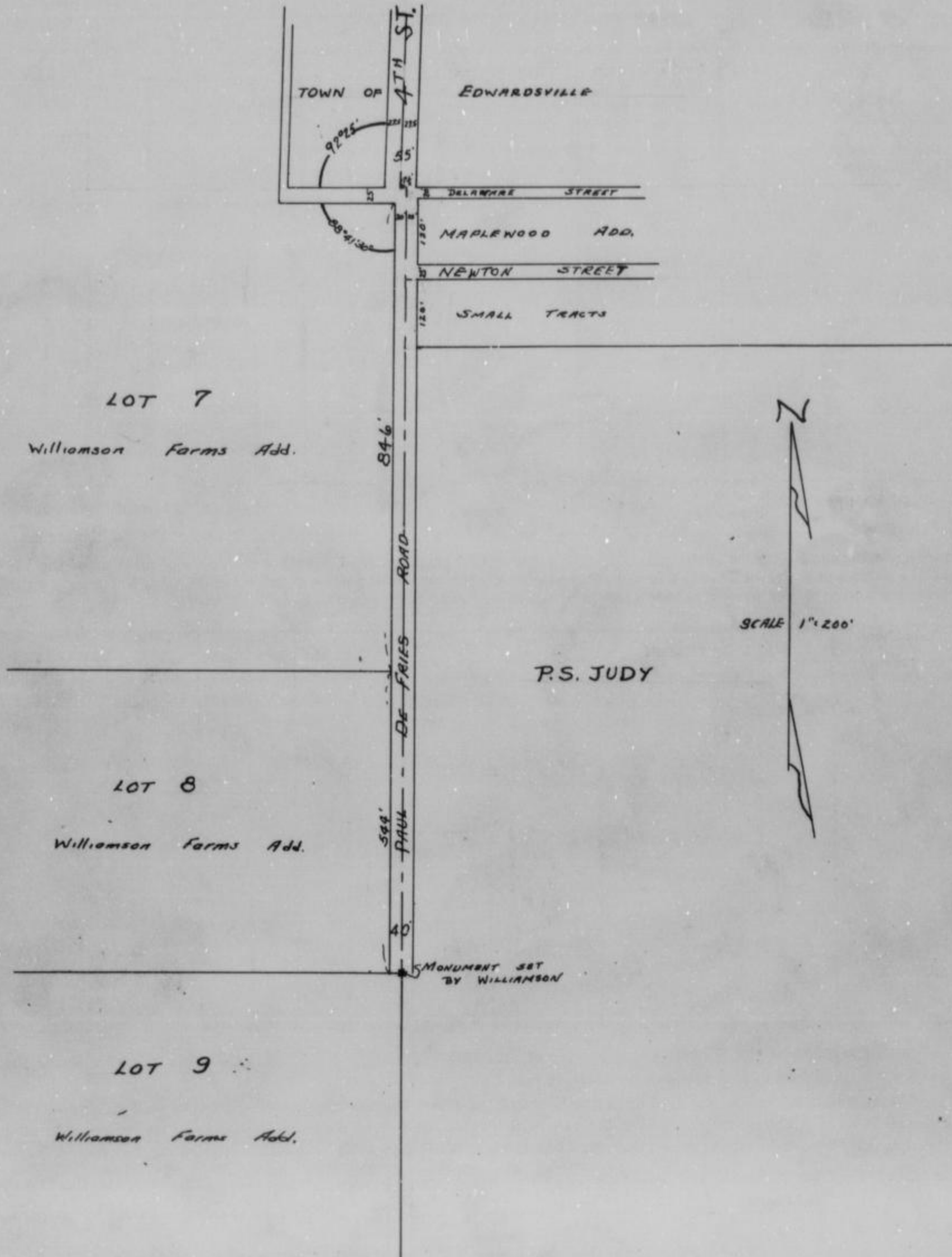
Pursuant to the order of the Board, I met with Roy Wheat, Joseph F. Reardon and Fred White viewers, at the place designated, and under the direction of said viewers, proceeded to survey said road as petitioned for, conspicuously marking same throughout, and noting the courses and distances, and I do hereby certify that the following is a correct return of the survey of said road and plat of same, to-wit:

Beginning at a point on the north line of Delaware Street and 7.5 feet east of the center line of Fourth Street in the Town of Edwardsville; thence south on an angle of <sup>0</sup> from a line parallel to the center line of Fourth Street, 1° 06' 30" to the east a distance of 1415 feet to the south east corner of the tract known as lot 8 in Williamson Farms Addition, said corner being marked by a concrete monument set in August 1918 by P.A. Williamson. Said road to be 20 feet each side of the above described center line.

Surveyor's Report

# ROAD RECORD,

Paul De Fries Road



County Surveyor's Plat and Field Notes

Viewer's Report of View and Survey

ALSO, upon said 26th. day of June 19.47., said  
 Roy Wheat, Joseph F. Reardon and Fred White  
 Viewers, presented to said County Board their several reports, as follows, to-wit:  
 "Pursuant to Commissioners' Notice, we met at the point of beginning in Delaware  
 Township, on the 26th. day of June 19 47., and taking to our assistance  
 Clifford Curry and Ray Cunningham  
 as chain carriers, and Bernard E. Genrood as marker, proceeded to view the route of  
 the road petitioned for, which was surveyed under our direction by Harold K. Schone  
 County Surveyor, the field notes and plat of which survey are hereto attached and form part of this report, and after careful  
 deliberation we are of the opinion that said road is practicable, and of public utility, and recommend that it be granted, as  
 located and surveyed, and that it be established and opened 40 feet wide."

*Joseph F. Reardon*  
*Fred White*  
 Viewers

# WYANDOTTE COUNTY, KANSAS

Viewers' Report  
of Damages  
Claimed and  
Awarded

And further report that the following is a complete list of the names of all persons (Owners, Agents or Guardians) who filed claims with us for damages or compensation, (which said claims are herewith submitted,) by reason of the location and establishment of said proposed road and the amount awarded to each, by us, to-wit:

| NAMES      | OWNER, AGENT OR GUARDIAN | FRACTIONAL PART | Sec. | Twp. | R'ng | Acres Appropriated | Am't Claimed | Am't Awarded by Viewers | Commissioners Revision |
|------------|--------------------------|-----------------|------|------|------|--------------------|--------------|-------------------------|------------------------|
| NO DAMAGES | ASKED                    | NO DAMAGES      |      |      |      |                    | ALLOWED      |                         |                        |

Petitioner's Affidavit of Service of Notice

ALSO, upon said.....day of.....19....., there was presented to said County Board, the affidavit of.....one of the petitioners aforesaid, setting forth that due notice of the.....of said proposed road, together with date of meeting of the Viewers, as per published notice of County Clerk, had been served upon each of the persons noted below, who, as Owners, Agents, or Guardians were all the persons through whose premises said road is proposed to be located, to-wit:

| DATE WHEN NOTICE WAS SERVED | NAME OF PERSON | OWNER AGENT OR GUARDIAN | FRACTIONAL PART | Sec. | Twp. | Range | REMARKS |
|-----------------------------|----------------|-------------------------|-----------------|------|------|-------|---------|
|                             |                |                         |                 |      |      |       |         |

Final Order of Board of County Commissioners

WHEREUPON, on the 25th. day of August 1947, the following action thereon was had by said Board of County Commissioners, to-wit:

Upon due consideration, no legal objection having been offered against the establishment of said road, and believing the same to be of public utility, it is ORDERED: that the Viewers' Report of View and Report and Plat of Survey be adopted, and that said road be declared located and established as a public highway in accordance therewith; full record thereof to be made in the County Road Record, as the Paul De Fries Road, and the Trustees of Delaware Township be notified to cause the same to be opened for public travel.

I CERTIFY, that the foregoing is a complete record of the location and establishment of said.....  
Paul De Fries Road, as required by law to be made, and that the above is a complete record of the proceedings had in establishing the above named road.

*Beverly W. Fryer*  
By *Fred Haynes* Deputy County Clerk.

I, Harold K. Schone, County Surveyor of Wyandotte County, Kansas, hereby certify that I notified the Township Trustee of Delaware Township of the action of the Board of County Commissioners in accepting the Paul De Fries Road and have notified him this 25th. day of August 1947, to open same as provided by law.

*Harold K. Schone*  
County Surveyor.

# ROAD RECORD,

*Rejected*

85943 Crane & Company, Topeka

21st. Street ..... Road.

BE IT REMEMBERED, That on the 19th. day of June 1947, a road petition signed by Harvey P. Matney and 12 others, was presented to the Board of County Commissioners of Wyandotte County, Kansas, praying for the vacation of a certain road, said petition being as follows:

To the Honorable Board of County Commissioners of Wyandotte County, Kansas.

The undersigned householders of said county, and residing in the vicinity of the road described below, respectfully petition your honorable body to cause a view to be had for the vacation of a road in said county, as follows:

Beginning at a point immediately south of the R.R. tracks on 21st. Street and about 1/8th. mile south of the intersection of Southwest Blvd. (Merriam Blvd) and 21st. Street and extending south to Johnson County line.

and terminating at Johnson County line

| Names                    | Names         | Names |
|--------------------------|---------------|-------|
| Fred Meisner             | C.M. Vaughn   |       |
| Clara Meisner            | Rudy Trauser  |       |
| Roscoe O. Sealy Jr.      | Geo. W. Wade  |       |
| Mrs. Roscoe O. Sealy Jr. | H.J. Clark    |       |
| Clarence Grant           | Marvin Clark  |       |
| Mrs. Laura Grant         | J.K. Brewster |       |

State of Kansas, Wyandotte County, ss.

I, the undersigned, a resident householder of said County and State, of lawful age, do solemnly swear that each and every one of the petitioners whose names are subscribed to the above petition is a resident householder of this county, residing in the vicinity of the road proposed to be viewed, and that said names were each written by the hand of or at the request of said petitioners. So help me God.

Harvey P. Matney ..... Petitioner

Subscribed and sworn to before me this 19th. day of June 19 47

Beverly W. Fryer ..... County Clerk.

### BOND.

WHEREAS, Harvey P. Matney, as principal petitioner, and others herewith make application to the Board of County Commissioners of said county for a view of a road proposed to be vacated as herein described.

Now, therefore, we, the undersigned, do bind ourselves firmly, and by these presents promise to pay to the State of Kansas, for the use of said county, the amount of all costs and expenses accruing in case the proceedings had in pursuance of said petition shall not be finally confirmed and established.

Witness our hands this 19th. day of June 19 47

J.K. Brewster

Petition

Names of Petitioners

Bond

# WYANDOTTE COUNTY, KANSAS

Approval of Bond

WHEREUPON, said bond was approved by the Board, and it appearing to the satisfaction of the Board, that the law had been substantially complied with, it was ordered, that Roy Wheat and Joseph F. Reardon and Fred White be appointed viewers of the proposed road, and that they meet in conjunction with the County Surveyor, at the place of beginning designated in the petition, on the 21st. day of July 1947 and proceed to view and lay out said road, according to law, giving to all parties a hearing, and make due report of their proceedings to the County Board.

Afterwards, To-wit: On the 5th. day of July 1947 Beverly W. Fryar, County Clerk, presented to said Board his certificate, under seal, setting forth that pursuant to law he had caused public notice of said road to be published in The Kansas City Kansas Weekly Press (a weekly paper, published in Kansas City, Kansas)

THIS SPACE FOR PUBLICATION NOTICE.

See envelope file No. H-493

for two consecutive weeks and that said notice was so published in said newspaper, on the 27th. day of June 1947, the 4th. day of July 1947, and the ..... day of ..... 19....., and had also caused similar notice to be posted to public view upon the bulletin board in his office from 19th day of July 1947 to 21st day of July 1947, and similar notices to be posted in the following places, to-wit: from ..... 19....., to ..... 19....., at ..... and from ..... 19....., to ..... 19....., at ..... and has caused record of same to be made in the County Commissioner's Journal, Vol..... Page.....

ALSO, upon the 25th. day of August 1947, Harold K. Schone County Surveyor presented to said Board his report of said proposed road, with plat and field notes, in words and figures as follows, to-wit:

Pursuant to the order of the Board, I met with Roy Wheat, Joseph F. Reardon and Fred White viewers, at the place designated, and under the direction of said viewers, proceeded to survey said road as petitioned for, conspicuously marking same through-out, and noting the courses and distances, and I do hereby certify that the following is a correct return of the survey of said road and plat of same, to-wit: Beginning at the intersection of the south line of the St. Louis & San Francisco R. R. right of way and the west line of Section 33; Township 11 South; Range 25 East. Said west line of Section 33-11-25 being the center line of 21st. Street; thence south 1460 feet more or less to the southwest corner of Section 33-11-25.

Publication Notice

Surveyor's Report

# ROAD RECORD,

Vacation of 21st. Street as petitioned for by Harvey P. Matney

County Surveyor's Plat and Field Notes

Viewer's Report of View and Survey

ALSO, upon said 25th day of August 19 47, said Roy Wheat, Joseph F. Reardon and Fred White Viewers, presented to said County Board their several reports, as follows, to-wit:

"Pursuant to Commissioners' Notice, we met at the point of beginning in Shawnee Township, on the 21st day of July 19 47, and taking to our assistance Clifford Curry and Ray Walker as chain carriers, and Bernard E. Greenrod as marker, proceeded to view the route of the road petitioned for, which was surveyed under our direction by Harold K. Schone County Surveyor, the field notes and plat of which survey are hereto attached and form part of this report, and after careful deliberation we are of the opinion that said road is <sup>Not</sup> practicable, and of <sup>No</sup> public utility, and recommend that it be ~~granted, as~~ <sup>NOT</sup> located and surveyed, and that it be ~~established and opened~~ <sup>NOT</sup> vacated. ~~fourwide.~~"

Joseph F. Reardon  
Fred White } Viewers



# WYANDOTTE COUNTY, KANSAS

Viewers' Report of Damages Claimed and Awarded

And further report that the following is a complete list of the names of all persons (Owners, Agents or Guardians) who filed claims with us for damages or compensation, (which said claims are herewith submitted,) by reason of the location and establishment of said proposed road and the amount awarded to each, by us, to-wit:

| NAMES              | OWNER, AGENT OR GUARDIAN | FRACTIONAL PART    | Sec. | Twp. | R'ng | Acres Appropriated | Am't Claimed | Am't Awarded by Viewers | Commissioners Revision |
|--------------------|--------------------------|--------------------|------|------|------|--------------------|--------------|-------------------------|------------------------|
| NO DAMAGES CLAIMED |                          | NO DAMAGES ALLOWED |      |      |      |                    |              |                         |                        |

Petitioner's Affidavit of Service of Notice

ALSO, upon said.....day of.....19....., there was presented to said County Board, the affidavit of.....one of the petitioners aforesaid, setting forth that due notice of the.....of said proposed road, together with date of meeting of the Viewers, as per published notice of County Clerk, had been served upon each of the persons noted below, who, as Owners, Agents, or Guardians were all the persons through whose premises said road is proposed to be located, to-wit:

| DATE WHEN NOTICE WAS SERVED | NAME OF PERSON | OWNER AGENT OR GUARDIAN | FRACTIONAL PART | Sec. | Twp. | Range | REMARKS |
|-----------------------------|----------------|-------------------------|-----------------|------|------|-------|---------|
|                             |                |                         |                 |      |      |       |         |

Final Order of Board of County Commissioners

WHEREUPON, on the 25th day of August, 1947, the following action thereon was had by said Board of County Commissioners, to-wit:

Upon due consideration, no legal objection having been offered against the establishment of said road, and believing the same to be of public utility, it is ORDERED: that the Viewers' Report of View and Report and Plat of Survey be adopted, and that said road be declared ~~located and established~~ <sup>vacated</sup> as a public highway in accordance therewith; full record thereof to be made in the County Road Record, as the.....Road, and the Trustees of Shawnee Township be notified to cause the same to be opened for public travel.

I CERTIFY, that the foregoing is a complete record of the ~~location and establishment~~ <sup>vacation</sup> of said.....21st. Street.....Road, as required by law to be made, and that the above is a complete record of the proceedings had in establishing the above named road.

*Beverly W. Fryer*  
County Clerk.

I, Harold K. Schone, County Surveyor of Wyandotte County, Kansas, hereby certify that I notified the Township Trustee of Shawnee Township of the action of the Board of County Commissioners in accepting the ~~vacation of 21st Street~~.....Road and have notified him this 25th day of August, 1947, to open same as provided by law.

*Harold K. Schone*  
County Surveyor.

# ROAD RECORD,

95983 Crane & Company, Topeka

H.B. Hunt Road as petitioned for by J.E. Schroeder

BE IT REMEMBERED, That on the 6th day of November 19 47, a road petition signed by J.E. Schroeder and 8 others, was presented to the Board of County Commissioners of Wyandotte County, Kansas, praying for the of a certain road, said petition being as follows:

To the Honorable Board of County Commissioners of Wyandotte County, Kansas.

The undersigned householders of said county, and residing in the vicinity of the road described below, respectfully petition your honorable body to cause a view to be had for the vacation of a road in said county, as follows:

Beginning at the northwest corner of Section 23; Township 11 South; Range 23; thence easterly, southeasterly and southerly along the H.B. Hunt Road. Intending to vacate the H.B. Hunt Road as recorded in road record "D" page 530 in the office of the County Clerk

and terminating at

| Names          | Names             | Names |
|----------------|-------------------|-------|
| J.E. Schroeder | Evelyn Deaver     |       |
| Lucille Doores | Howard L. Clark   |       |
| Wm. Bradish    | Helen Goodman     |       |
| Harry Harmon   | Elizabeth Stewart |       |
| Joe Bradish    |                   |       |

Petition

Names of Petitioners

### State of Kansas, Wyandotte County, ss.

I, the undersigned, a resident householder of said County and State, of lawful age, do solemnly swear that each and every one of the petitioners whose names are subscribed to the above petition is a resident householder of this county, residing in the vicinity of the road proposed to be viewed, and that said names were each written by the hand of or at the request of said petitioners. So help me God.

J.E. Schroeder Petitioner

Subscribed and sworn to before me this 5th day of November 19 47

Beverly M. Fryer  
by Fred Haynes Deputy County Clerk.

### BOND.

WHEREAS, as principal petitioner, and others herewith make application to the Board of County Commissioners of said county for a view of a road proposed to be as herein described.

Bond

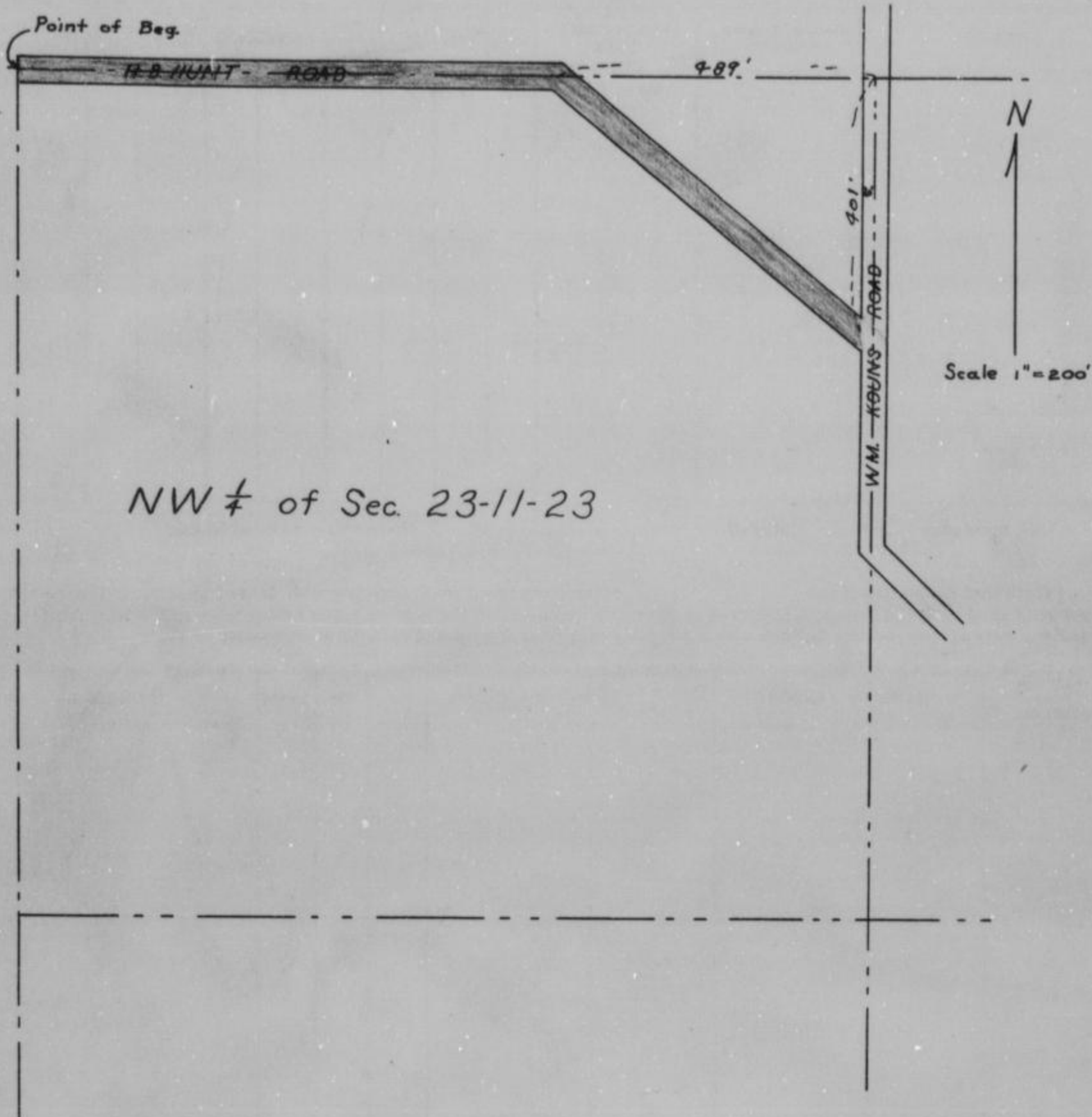
Now, therefore, we, the undersigned, do bind ourselves firmly, and by these presents promise to pay to the State of Kansas, for the use of said county, the amount of all costs and expenses accruing in case the proceedings had in pursuance of said petition shall not be finally confirmed and established.

Witness our hands this day of 19



# ROAD RECORD,

H.B. HUNT ROAD as petitioned for by J.F. Schroeder



County Surveyor's Plat and Field Notes

Viewer's Report of View and Survey

ALSO, upon said 11th. day of December 1947, said Roy Wheat, Joseph F. Reardon and Fred White Viewers, presented to said County Board their several reports, as follows, to-wit:

"Pursuant to Commissioners' Notice, we met at the point of beginning in in Delaware Township, on the 8th. day of December 1947, and taking to our assistance Clifford Curry and Bernard E. Grenrod as chain carriers, and Jerome Law as marker, proceeded to view the route of the road petitioned for, which was surveyed under our direction by Harold K. Schone County Surveyor, the field notes and plat of which survey are hereto attached and form part of this report, and after careful deliberation we are of the opinion that said road is <sup>not</sup> practicable, and of public utility, and recommend that it be <sup>not</sup> granted, as ~~located and surveyed, and that it be established and opened~~ vacated ~~that would~~

✓ Roy Wheat  
 Fred White  
 Joseph F. Reardon  
 Viewers

# WYANDOTTE COUNTY, KANSAS

Viewers' Report of Damages Claimed and Awarded

And further report that the following is a complete list of the names of all persons (Owners, Agents or Guardians) who filed claims with us for damages or compensation, (which said claims are herewith submitted,) by reason of the location and establishment of said proposed road and the amount awarded to each, by us, to-wit:

| NAMES              | OWNER, AGENT OR GUARDIAN | FRACTIONAL PART    | Sec. | Twp. | R'ng | Acres Appropriated | Am't Claimed | Am't Awarded by Viewers | Commissioners Revision |
|--------------------|--------------------------|--------------------|------|------|------|--------------------|--------------|-------------------------|------------------------|
| NO DAMAGES CLAIMED |                          | NO DAMAGES ALLOWED |      |      |      |                    |              |                         |                        |

Petitioner's Affidavit of Service of Notice

ALSO, upon said.....day of.....19....., there was presented to said County Board, the affidavit of.....one of the petitioners aforesaid, setting forth that due notice of the.....of said proposed road, together with date of meeting of the Viewers, as per published notice of County Clerk, had been served upon each of the persons noted below, who, as Owners, Agents, or Guardians were all the persons through whose premises said road is proposed to be located, to-wit:

| DATE WHEN NOTICE WAS SERVED | NAME OF PERSON | OWNER AGENT OR GUARDIAN | FRACTIONAL PART | Sec. | Twp. | Range | REMARKS |
|-----------------------------|----------------|-------------------------|-----------------|------|------|-------|---------|
|                             |                |                         |                 |      |      |       |         |

Final Order of Board of County Commissioners

WHEREUPON, on the 11th. day of December 19 47, the following action thereon was had by said Board of County Commissioners, to-wit:

Upon due consideration, no legal objection having been offered against the ~~establishment~~ <sup>vacation</sup> of said road, and believing the same to be of public utility, it is ORDERED: that the Viewers' Report of View and Report and Plat of Survey be adopted, and that said road be declared ~~established~~ <sup>vacated</sup> as a public highway in accordance therewith; full record thereof to be made in the County Road Record, as the H.B. Hunt Road, and the Trustees of Delaware Township be notified to cause the same to be ~~opened~~ <sup>closed</sup> for public travel.

I CERTIFY, that the foregoing is a complete record of the ~~location and establishment~~ <sup>vacation</sup> of said H.B. Hunt Road, as required by law to be made, and that the above is a complete record of the proceedings had in ~~establishing~~ <sup>vacating</sup> the above named road.

*Beverly W. Fryer*  
County Clerk.  
*By Fred Haynes - Deputy*

I, Harold K. Schone, County Surveyor of Wyandotte County, Kansas, hereby certify that I notified the Township Trustee of Delaware Township of the action of the Board of County Commissioners in accepting the vacation of H.B. Hunt Road and have notified him this 12th. day of December 19 47, to ~~open~~ <sup>close</sup> same as provided by law.

*Harold K. Schone*  
County Surveyor.

# ROAD RECORD,

95963 Crane & Company, Topeka

VACATION OF G.W. GALLOWAY Road.

BE IT REMEMBERED, That on the 17th. day of 19. a road petition signed by P.S. Judy and 12 others, was presented to the Board of County Commissioners of Wyandotte County, Kansas, praying for the vacation of a certain road, said petition being as follows:

To the Honorable Board of County Commissioners of Wyandotte County, Kansas.

The undersigned householders of said county, and residing in the vicinity of the road described below, respectfully petition your honorable body to cause a view to be had for the vacation of a road in said county, as follows:

Beginning at the southeast corner of the southwest quarter of the northwest quarter of Section 36; Township 11; Range 23 E; thence west along the east and west center line of said section to the east line of Williamson Farms.

and terminating at

| Names            | Names            | Names |
|------------------|------------------|-------|
| F.R. Anderson    | R.D. Woolf       |       |
| O.P. Anderson    | John Kindred     |       |
| Estell Sandburg  | Hohn Crist       |       |
| F.C. Tyson       | James E. Licke   |       |
| L.M. Roudybush   | Earl C. Dodson   |       |
| William E. Brown | Geo. W. Brubaker |       |

State of Kansas, Wyandotte County, ss.

I, the undersigned, a resident householder of said County and State, of lawful age, do solemnly swear that each and every one of the petitioners whose names are subscribed to the above petition is a resident householder of this county, residing in the vicinity of the road proposed to be viewed, and that said names were each written by the hand of or at the request of said petitioners. So help me God.

P.S. Judy Petitioner

Subscribed and sworn to before me this 15th. day of May 19 47

Ellsworth Edwards  
by Fred Haynes deputy County Clerk.

### BOND.

WHEREAS Phillip S. Judy, as principal petitioner, and others herewith make application to the Board of County Commissioners of said county for a view of a road proposed to be vacated as herein described.

Now, therefore, we, the undersigned, do bind ourselves firmly, and by these presents promise to pay to the State of Kansas, for the use of said county, the amount of all costs and expenses accruing in case the proceedings had in pursuance of said petition shall not be finally confirmed and established.

Witness our hands this 15th. day of May 19 47

Phillip S. Judy

Petition

Names of Petitioners

Bond

WYANDOTTE COUNTY, KANSAS

Approval of Bond

WHEREUPON, said bond was approved by the Board, and it appearing to the satisfaction of the Board, that the law had been substantially complied with, it was ordered, that Roy Wheat, Joseph F. Reardon and Fred White be appointed viewers of the proposed road, and that they meet in conjunction with the County Surveyor, at the place of beginning designated in the petition, on the 8th day of August 19.47 and proceed to view and lay out said road, according to law, giving to all parties a hearing, and make due report of their proceedings to the County Board.

Afterwards, To-wit: On the 25th day of July 19 47 Beverly W. Freyer, County Clerk, presented to said Board his certificate, under seal, setting forth that pursuant to law he had caused public notice of said road to be published in The Kansas City Kansas Weekly Press, (a weekly paper, published in Kansas City, Kansas,)

THIS SPACE FOR PUBLICATION NOTICE.

Publication Notice

see envelope file

for two consecutive weeks and that said notice was so published in said newspaper, on the 18th day of July 1947, the day of 19, and the 25th day of July 19.47, and had also caused similar notice to be posted to public view upon the bulletin board in his office from 17th Day of July 1947 to August 8, 19.47, and similar notices to be posted in the following places, to-wit: from same as above 19, to 19, at point of beginning and from 19, to 19, at point of ending and has caused record of same to be made in the County Commissioner's Journal, Vol. H Page 501

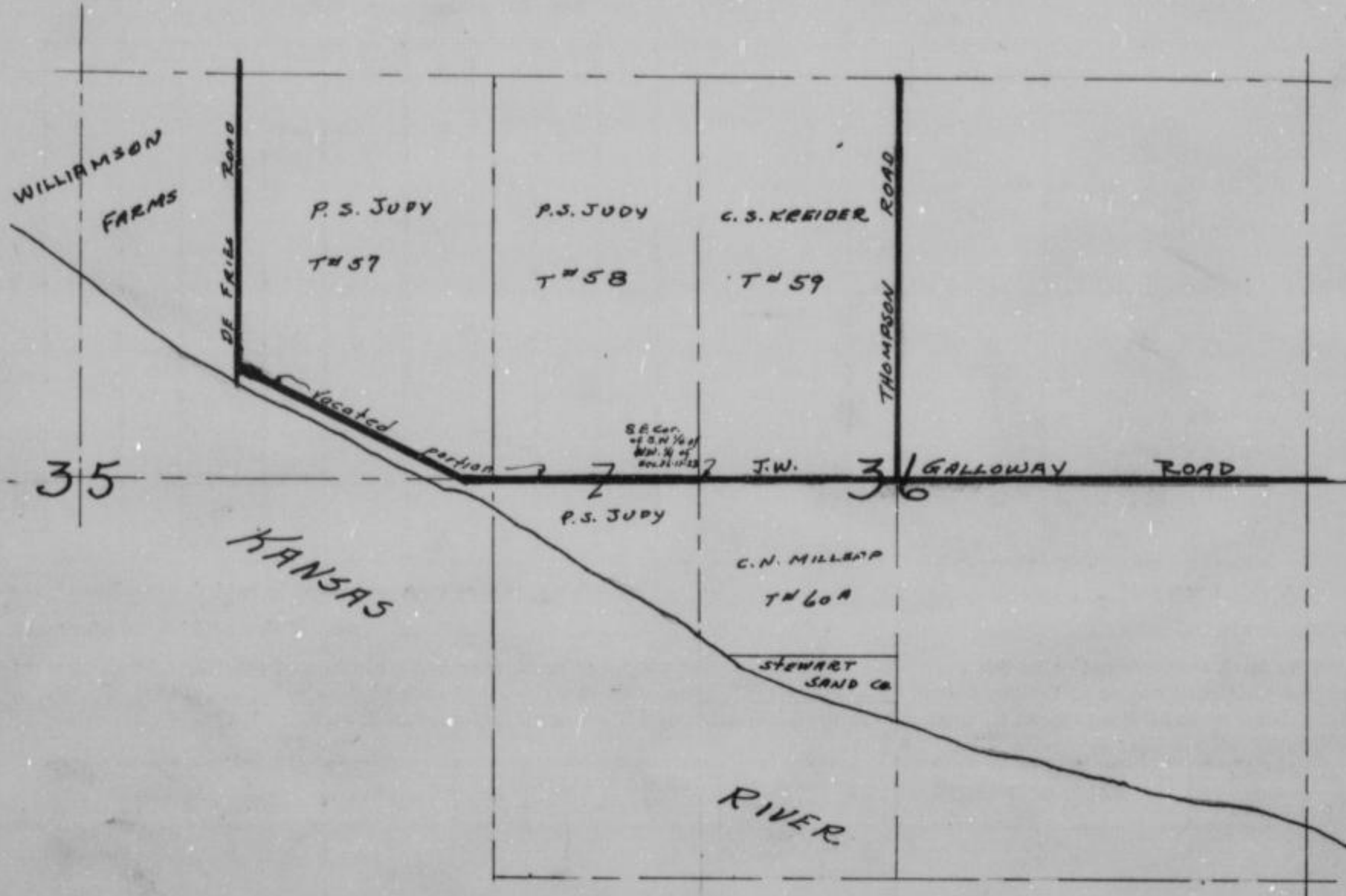
ALSO, upon the 11th day of December 19 47 Harold K. Schone County Surveyor presented to said Board his report of said proposed road, with plat and field notes, in words and figures as follows, to-wit:

Pursuant to the order of the Board, I met with Roy Wheat and Joseph F. Reardon and Fred White viewers, at the place designated, and under the direction of said viewers, proceeded to survey said road as petitioned for, conspicuously marking same throughout, and noting the courses and distances, and I do hereby certify that the following is a correct return of the survey of said road and plat of same, to-wit: Beginning at the southeast corner of the southwest quarter of the northwest quarter of Section 36; Township 11 South; Range 23 East; thence west along the east and west center line of section to the east line of Williamson Farms Add.

Surveyor's Report

# ROAD RECORD,

VACATION OF THE JAMES W. GALLOWAY ROAD



County Surveyor's Plat and Field Notes

Viewer's Report of View and Survey

ALSO, upon said 11th. day of December 19.47., said  
 Roy Wheat, Joseph F. Reardon and Fred White  
 Viewers, presented to said County Board their several reports, as follows, to-wit:

"Pursuant to Commissioners' Notice, we met at the point of beginning in Delaware Township, on the 8th. day of August 19.47., and taking to our assistance Clifford Curry and Bernard E. Grenrod as chain carriers, and Jerome Law as marker, proceeded to view the route of the road petitioned for, which was surveyed under our direction by Harold E. Schane County Surveyor, the field notes and plat of which survey are hereto attached and form part of this report, and after careful deliberation we are of the opinion that said road is <sup>not</sup> practicable, and of <sup>no</sup> public utility, and recommend that it be ~~granted, as located and surveyed, and that it be established and opened~~ <sup>vacated</sup> ~~feet wide.~~"

Joseph F. Reardon  
 Fred White } Viewers



# WYANDOTTE COUNTY, KANSAS

Viewers' Report of Damages Claimed and Awarded

And further report that the following is a complete list of the names of all persons (Owners, Agents or Guardians) who filed claims with us for damages or compensation, (which said claims are herewith submitted,) by reason of the location and establishment of said proposed road and the amount awarded to each, by us, to-wit:

| NAMES  | OWNER, AGENT OR GUARDIAN | FRACTIONAL PART | Sec. | Twp. | R'ng | Acres Appropriated | Am't Claimed | Am't Awarded by Viewers | Commissioners Revision |
|--|--------------------------|-----------------|------|------|------|--------------------|--------------|-------------------------|------------------------|
| NO DAMAGES CLAIMED                      NO DAMAGES ALLOWED |                          |                 |      |      |      |                    |              |                         |                        |

Petitioner's Affidavit of Service of Notice

ALSO, upon said.....day of.....19....., there was presented to said County Board, the affidavit of.....one of the petitioners aforesaid, setting forth that due notice of the.....of said proposed road, together with date of meeting of the Viewers, as per published notice of County Clerk, had been served upon each of the persons noted below, who, as Owners, Agents, or Guardians were all the persons through whose premises said road is proposed to be located, to-wit:

| DATE WHEN NOTICE WAS SERVED | NAME OF PERSON | OWNER AGENT OR GUARDIAN | FRACTIONAL PART | Sec. | Twp. | Range | REMARKS |
|-----------------------------|----------------|-------------------------|-----------------|------|------|-------|---------|
|                             |                |                         |                 |      |      |       |         |

Final Order of Board of County Commissioners

WHEREUPON, on the 11th day of December 19 47, the following action thereon was had by said Board of County Commissioners, to-wit:

Upon due consideration, no legal objection having been offered against the ~~establishment~~<sup>vacation</sup> of said road, and believing the same <sup>is</sup> to be of public utility, it is ORDERED: that the Viewers' Report of View and Report and Plat of Survey be adopted, and that said road be declared ~~located and established~~<sup>vacated</sup> as a public highway in accordance therewith; full record thereof to be made in the County Road Record, as the James W. Galloway Road, and the Trustees of Delaware Township be notified to cause the same to be ~~opened~~<sup>closed</sup> for public travel.

I CERTIFY, that the foregoing is a complete record of the ~~location and establishment~~<sup>vacation</sup> of said..... James W. Galloway Road, as required by law to be made, and that the above is a complete record of the proceedings had in ~~establishing~~<sup>vacating</sup> the above named road.

*Beverly W. Fager*  
County Clerk.

I, Harold K. Schone, County Surveyor of Wyandotte County, Kansas, hereby certify that I notified the Township Trustee of Delaware Township of the action of the Board of County Commissioners in accepting the ~~vacation~~<sup>close</sup> of J.W. Galloway Road and have notified him this 12th day of December 19 47, to ~~open~~<sup>close</sup> same as provided by law.

*Harold K. Schone*  
County Surveyor.

# ROAD RECORD,

15943 Crane & Company, Topeka

O'Hara (Swartz) Road as petitioned for by W.R. Eldridge

BE IT REMEMBERED, That on the 11th. day of AUGUST 19 47, a road petition signed by W.R. Eldridge and 13 others, was presented to the Board of County Commissioners of Wyandotte County, Kansas, praying for the widening & improving of a certain road, said petition being as follows:

To the Honorable Board of County Commissioners of Wyandotte County, Kansas.

The undersigned householders of said county, and residing in the vicinity of the road described below, respectfully petition your honorable body to cause a view to be had for the widening & improvement of a road in said county, as follows:

Beginning at the northeast corner of the southeast  $\frac{1}{4}$  of Section 23; township 11; range 24; thence west 2100 feet more or less. Said road to be widened to conform to plans approved by the State Highway Commission.

and terminating at

| Names                    | Names                | Names              |
|--------------------------|----------------------|--------------------|
| Grover C. Neighbors      | W.A. Eldridge        | Mrs. John Glismann |
| Mrs. W.R. Eldridge       | R.M. Eldridge        | Raymond L. Kincaid |
| Mrs. Grover C. Neighbors | Roger Neighbors      |                    |
| Mrs. Robert A. Wilkins   | Mrs. Roger Neighbors |                    |
| Robert A. Wilkins        | John H.C. Glismann   |                    |
| Mrs. R.M. Eldridge       | Irene M. Kincaid     |                    |

**State of Kansas, Wyandotte County, ss.**

I, the undersigned, a resident householder of said County and State, of lawful age, do solemnly swear that each and every one of the petitioners whose names are subscribed to the above petition is a resident householder of this county, residing in the vicinity of the road proposed to be viewed, and that said names were each written by the hand of or at the request of said petitioners. So help me God.

W.R. Eldridge  
Petitioner

Subscribed and sworn to before me this 8th. day of August 19 47

Beverly W. Fryer  
County Clerk.

### BOND.

WHEREAS, \_\_\_\_\_, as principal petitioner, and others herewith make application to the Board of County Commissioners of said county for a view of a road proposed to be \_\_\_\_\_ as herein described.

Now, therefore, we, the undersigned, do bind ourselves firmly, and by these presents promise to pay to the State of Kansas, for the use of said county, the amount of all costs and expenses accruing in case the proceedings had in pursuance of said petition shall not be finally confirmed and established.

Witness our hands this \_\_\_\_\_ day of \_\_\_\_\_ 19 \_\_\_\_\_

Petition

Names of  
Petitioners

Bond

# WYANDOTTE COUNTY, KANSAS

Approval of Bond

WHEREUPON, said bond was approved by the Board, and it appearing to the satisfaction of the Board, that the law had been substantially complied with, it was ordered, that Roy Wheat,  
Joseph F. Reardon and Fred White  
 be appointed viewers of the proposed road, and that they meet in conjunction with the County Surveyor, at the place of beginning designated in the petition, on the 5th day of September 1947 and proceed to view and lay out said road, according to law, giving to all parties a hearing, and make due report of their proceedings to the County Board.

Afterwards, To-wit: On the ~~11th~~ 22nd day of ~~September~~ August 1947,  
Beverly W. Fryer, County Clerk, presented to said Board his certificate, under seal, setting forth that pursuant to law he had caused public notice of said road to be published in The Kansas City Kansas Weekly Press, (a weekly paper, published in Kansas City, Kansas,)

THIS SPACE FOR PUBLICATION NOTICE.

Publication Notice

see envelope file

for two consecutive weeks and that said notice was so published in said newspaper, on the 15th day of August, 1947, the 22nd day of August 1947, and the \_\_\_\_\_ day of \_\_\_\_\_ 19\_\_\_\_, and had also caused similar notice to be posted to public view upon the bulletin board in his office from 11th day of August 1947 to September 5, 1947, 19\_\_\_\_, and similar notices to be posted in the following places, to-wit: from August 11 1947, to September 5, 1947, at point of beginning and from August 11 1947, to September 5 1947, at point of ending and has caused record of same to be made in the County Commissioner's Journal, Vol. \_\_\_\_\_ Page \_\_\_\_\_

ALSO, upon the 11th day of December 1947, Harold K. Schone County Surveyor presented to said Board his report of said proposed road, with plat and field notes, in words and figures as follows, to-wit:

Pursuant to the order of the Board, I met with Roy Wheat, Joseph F. Reardon and Fred White viewers, at the place designated, and under the direction of said viewers, proceeded to survey said road as petitioned for, conspicuously marking same throughout, and noting the courses and distances, and I do hereby certify that the following is a correct return of the survey of said road and plat of same, to-wit:

See plans and specifications on file in the office of the following:

Surveyor's Report

- The County Engineer of Wyandotte County, Kansas
- The County Clerk of Wyandotte County, Kansas
- The State Highway Commission of the State of Kansas

# ROAD RECORD,

O'Hara (Swartz) Road as petitioned for by W.R. Eldridge

See plans and specifications on file in the office of the County Engineer,  
County Clerk and State Highway Commission.

County Survey-  
or's Plat and  
Field Notes

Viewer's Report  
of View and  
Survey

ALSO, upon said 11th. day of December 19 47, said  
 Roy Wheat, Joseph F. Reardon and Fred White  
 Viewers, presented to said County Board their several reports, as follows, to-wit:  
 "Pursuant to Commissioners' Notice, we met at the point of beginning in Shawnee  
 Township, on the 5th. day of September 19 47, and taking to our assistance  
 Clifford Curry and Bernard E. Grenrod  
 as chain carriers, and Jerome Law as marker, proceeded to view the route of  
 the road petitioned for, which was surveyed under our direction by Harold K. Schone  
 County Surveyor, the field notes and plat of which survey are hereto attached and form part of this report, and after careful  
 deliberation we are of the opinion that said road is practicable, and of public utility, and recommend that it be granted, as  
 located and surveyed, and that it be established and opened \_\_\_\_\_ feet wide."

Joseph F. Reardon } Viewers  
 Fred White }

# WYANDOTTE COUNTY, KANSAS

Viewers' Report  
of Damages  
Claimed and  
Awarded

And further report that the following is a complete list of the names of all persons (Owners, Agents or Guardians) who filed claims with us for damages or compensation, (which said claims are herewith submitted,) by reason of the location and establishment of said proposed road and the amount awarded to each, by us, to-wit:

| NAMES  | OWNER, AGENT OR GUARDIAN | FRACTIONAL PART | Sec. | Twp. | R'nge | Acres Appropriated | Am't Claimed | Am't Awarded by Viewers | Commissioners Revision |
|--|--------------------------|-----------------|------|------|-------|--------------------|--------------|-------------------------|------------------------|
| see envelope road record file for itemized list of damages |                          |                 |      |      |       |                    |              |                         |                        |

Petitioner's  
Affidavit of  
Service of  
Notice

ALSO, upon said.....day of.....19....., there was presented to said County Board, the affidavit of.....one of the petitioners aforesaid, setting forth that due notice of the.....of said proposed road, together with date of meeting of the Viewers, as per published notice of County Clerk, had been served upon each of the persons noted below, who, as Owners, Agents, or Guardians were all the persons through whose premises said road is proposed to be located, to-wit:

| DATE WHEN NOTICE WAS SERVED | NAME OF PERSON | OWNER AGENT OR GUARDIAN | FRACTIONAL PART | Sec. | Twp. | Range | REMARKS |
|-----------------------------|----------------|-------------------------|-----------------|------|------|-------|---------|
|                             |                |                         |                 |      |      |       |         |

Final Order of  
Board of County  
Commissioners

WHEREUPON, on the 11th day of December 19 47, the following action thereon was had by said Board of County Commissioners, to-wit:

Upon due consideration, no legal objection having been offered against the establishment of said road, and believing the same to be of public utility, it is ORDERED: that the Viewers' Report of View and Report and Plat of Survey be adopted, and that said road be declared located and established as a public highway in accordance therewith; full record thereof to be made in the County Road Record, as the O'Hara (Swartz) Road, and the Trustees of Shawnee Township be notified to cause the same to be opened for public travel.

I CERTIFY, that the foregoing is a complete record of the location and establishment of said.....  
O'Hara (Swartz) Road, as required by law to be made, and that the above is a complete record of the proceedings had in establishing the above named road.

*Beverly W. Foy*  
County Clerk.

I, Harold K. Schone, County Surveyor of Wyandotte County, Kansas, hereby certify that I notified the Township Trustee of Shawnee Township of the action of the Board of County Commissioners in accepting the O'Hara (Swartz) Road and have notified him this 6th day of December 19 47, to open same as provided by law.

*Harold K. Schone*  
County Surveyor.

# ROAD RECORD,

95903 Crane & Company, Topeka

De Fries (Stoney Point) Road.

BE IT REMEMBERED, That on the 8th. day of August 19. 47., a road petition signed by Joseph S. McDonald and 11 others, was presented to the Board of County Commissioners of Wyandotte County, Kansas, praying for the widening & improving of a certain road, said petition being as follows:

To the Honorable Board of County Commissioners of Wyandotte County, Kansas.

The undersigned householders of said county, and residing in the vicinity of the road described below, respectfully petition your honorable body to cause a view to be had for the widening & improving of a road in said county, as follows:

Beginning at the northeast corner of Section 20; township 11; Range 24 East; thence southerly and southeasterly to State Highway No. 32. Said road to be widened to conform to plans approved by the State Highway Commission, now on file in the office of the County Clerk

and terminating at

| Names              | Names                | Names |
|--------------------|----------------------|-------|
| Joseph S. McDonald | Lester N. Stephenson |       |
| W.M. Eastern       | R.E. Alleman         |       |
| N.M. Houchin       | R.L. Sutton          |       |
| Lester H. Smith    | Mrs. R.A. Newman     |       |
| John H. Cole       | Mrs. Ruth Smith      |       |
| Mrs. H.G. Huff     | Myrtle V. McDonald   |       |

State of Kansas, Wyandotte County, ss.

I, the undersigned, a resident householder of said County and State, of lawful age, do solemnly swear that each and every one of the petitioners whose names are subscribed to the above petition is a resident householder of this county, residing in the vicinity of the road proposed to be viewed, and that said names were each written by the hand of or at the request of said petitioners. So help me God.

Joseph S. McDonald Petitioner

Subscribed and sworn to before me this 6th. day of August 19. 47.

My Commission expires Oct. 6, 1949

Elfie Glenn Smith Notary Public County Clerk.

### BOND.

WHEREAS, as principal petitioner, and others herewith make application to the Board of County Commissioners of said county for a view of a road proposed to be as herein described.

Now, therefore, we, the undersigned, do bind ourselves firmly, and by these presents promise to pay to the State of Kansas, for the use of said county, the amount of all costs and expenses accruing in case the proceedings had in pursuance of said petition shall not be finally confirmed and established.

Witness our hands this day of 19.

Petition

Names of Petitioners

Bond

## WYANDOTTE COUNTY, KANSAS

Approval of  
Bond

WHEREUPON, said bond was approved by the Board, and it appearing to the satisfaction of the Board, that the law had been substantially complied with, it was ordered, that Roy Wheat, Joseph F. Reardon and Fred White

and  
be appointed viewers of the proposed road, and that they meet in conjunction with the County Surveyor, at the place of beginning designated in the petition, on the 5th day of September 1947 and proceed to view and lay out said road, according to law, giving to all parties a hearing, and make due report of their proceedings to the County Board.

Afterwards, To-wit: On the 22nd day of August 1947

Beverly W. Fryer

County Clerk, presented to said

Board his certificate, under seal, setting forth that pursuant to law he had caused public notice of said road to be published in The Kansas City Kansas Weekly Press (a weekly paper, published in Kansas City, Kansas,

THIS SPACE FOR PUBLICATION NOTICE.

See Envelope file for publications

for two consecutive weeks and that said notice was so published in said newspaper, on the 15th day of August 1947, the day of 19 and the 22nd day of August 1947, and had also caused similar notice to be posted to public view upon the bulletin board in his office from August 11 1947 to September 5, 1947, and similar notices to be posted in the following places, to-wit: from August 11 1947, to September 5 1947, at point of beginning and from August 11 1947, to September 5, 1947, at point of ending and has caused record of same to be made in the County Commissioner's Journal, Vol. Page

ALSO, upon the 11th day of December 1947, Harold K. Schone

County Surveyor presented to said Board his report of said proposed road, with plat and field notes, in words and figures as follows, to-wit:

Pursuant to the order of the Board, I met with Roy Wheat, Joseph F. Reardon and Fred White viewers, at the place designated, and under the direction of said viewers, proceeded to survey said road as petitioned for, conspicuously marking same throughout, and noting the courses and distances, and I do hereby certify that the following is a correct return of the survey of said road and plat of same, to-wit:

Beginning at the northeast corner of Section 20; Township 11; Range 24 East; thence south 3793.5 feet; thence South 21 degrees 25 minutes East 884.5 feet; thence South 15 degrees 15 minutes <sup>East</sup> from the last mention line a distance of 689 feet to the northerly line of No. 32 Highway.

Surveyor's  
Report

(See plans and specifications on file in the office of  
County Engineer, County Clerk and State Highway Commission)

# ROAD RECORD,

De Fries (Extension of Stoney Point) Road

See plans and specifications on file in the office of the  
County Engineer, County Clerk and the State Highway Commission

County Survey-  
or's Plat and  
Field Notes

Viewer's Report  
of View and  
Survey

ALSO, upon said 9th day of December ~~October~~ 19 47, said  
Roy Wheat, Joseph F. Reardon and Fred White  
 Viewers, presented to said County Board their several reports, as follows, to-wit:  
 "Pursuant to Commissioners' Notice, we met at the point of beginning in Wyandotte  
 Township, on the 5th day of September 19 47, and taking to our assistance  
Clifford Curry and Bernard E. Genrood  
 as chain carriers, and Jerome Law as marker, proceeded to view the route of  
 the road petitioned for, which was surveyed under our direction by Harold K. Schone  
 County Surveyor, the field notes and plat of which survey are hereto attached and form part of this report, and after careful  
 deliberation we are of the opinion that said road is practicable, and of public utility, and recommend that it be granted, as  
 located and surveyed, and that it be established and opened as shown on plans feet wide."

Roy Wheat  
Fred White  
Joseph F. Reardon Viewers



# WYANDOTTE COUNTY, KANSAS

Viewers' Report  
of Damages  
Claimed and  
Awarded

And further report that the following is a complete list of the names of all persons (Owners, Agents or Guardians) who filed claims with us for damages or compensation, (which said claims are herewith submitted,) by reason of the location and establishment of said proposed road and the amount awarded to each, by us, to-wit:

| NAMES  | OWNER, AGENT OR GUARDIAN | FRACTIONAL PART | Sec. | Twp. | R'nge | Acres Appropriated | Am't Claimed | Am't Awarded by Viewers | Commissioners Revision |
|--|--------------------------|-----------------|------|------|-------|--------------------|--------------|-------------------------|------------------------|
| See envelope road record file for itemized list of damages |                          |                 |      |      |       |                    |              |                         |                        |

Petitioner's  
Affidavit of  
Service of  
Notice

ALSO, upon said.....day of.....19....., there was presented to said County Board, the affidavit of.....one of the petitioners aforesaid, setting forth that due notice of the.....of said proposed road, together with date of meeting of the Viewers, as per published notice of County Clerk, had been served upon each of the persons noted below, who, as Owners, Agents, or Guardians were all the persons through whose premises said road is proposed to be located, to-wit:

| DATE WHEN NOTICE WAS SERVED | NAME OF PERSON | OWNER AGENT OR GUARDIAN | FRACTIONAL PART | Sec. | Twp. | Range | REMARKS |
|-----------------------------|----------------|-------------------------|-----------------|------|------|-------|---------|
|                             |                |                         |                 |      |      |       |         |

Final Order of  
Board of County  
Commissioners

WHEREUPON, on the.....11th.....day of.....December.....1947....., the following action thereon was had by said Board of County Commissioners, to-wit:

Upon due consideration, no legal objection having been offered against the establishment of said road, and believing the same to be of public utility, it is ORDERED: that the Viewers' Report of View and Report and Plat of Survey be adopted, and that said road be declared located and established as a public highway in accordance therewith; full record thereof to be made in the County Road Record, as the.....De Fries (Stoney Point).....Road, and the Trustees of.....Wyandotte.....Township be notified to cause the same to be opened for public travel.

I CERTIFY, that the foregoing is a complete record of the location and establishment of said.....De Fries (Stoney Point).....Road, as required by law to be made, and that the above is a complete record of the proceedings had in establishing the above named road.

*Beverly W. Fayer*  
County Clerk.

I.....Harold K. Schone....., County Surveyor of Wyandotte County, Kansas, hereby certify that I notified the Township Trustee of.....Wyandotte.....Township of the action of the Board of County Commissioners in accepting the.....De Fries (Stoney Point).....Road and have notified him this.....12th.....day of.....December.....1947....., to open same as provided by law.

*Harold K. Schone*  
County Surveyor.

# ROAD RECORD,

95963 Crane & Company, Topeka

WOLFE

Road. petitioned for by W.H. Campbell and others

BE IT REMEMBERED, That on the 26th. day of August 19.47, a road petition signed by W.H. Campbell and 12 others, was presented to the Board of County Commissioners of Wyandotte County, Kansas, praying for the location of a certain road, said petition being as follows:

To the Honorable Board of County Commissioners of Wyandotte County, Kansas.

The undersigned householders of said county, and residing in the vicinity of the road described below, respectfully petition your honorable body to cause a view to be had for the location of Wolf Road of a road in said county, as follows:

Beginning at No. 5 Highway in the center of Lilly Heights Addition and then due south 1/2 mile to the south end of Lilly Heights Addition

and terminating at

| Names         | Names             | Names           |
|---------------|-------------------|-----------------|
| W.H. Campbell | C.W. Smith        | Bert R. McClure |
| L.G. Klingler | O.E. Harvey       |                 |
| L.W. Kesner   | Ernest Wilte      |                 |
| J.A. Tomec    | R.L. Wilte Sr.    |                 |
| G.K. Wilke    | Roger L. Barker   |                 |
| B.G. Hainer   | Kate G. Brockwell |                 |

State of Kansas, Wyandotte County, ss.

I, the undersigned, a resident householder of said County and State, of lawful age, do solemnly swear that each and every one of the petitioners whose names are subscribed to the above petition is a resident householder of this county, residing in the vicinity of the road proposed to be viewed, and that said names were each written by the hand of or at the request of said petitioners. So help me God.

W.H. Campbell Petitioner

Subscribed and sworn to before me this 26th. day of August 19.47

Beverly W. Fryer County Clerk.

### BOND.

WHEREAS, W.H. Campbell, as principal petitioner, and others herewith make application to the Board of County Commissioners of said county for a view of a road proposed to be located as herein described.

Now, therefore, we, the undersigned, do bind ourselves firmly, and by these presents promise to pay to the State of Kansas, for the use of said county, the amount of all costs and expenses accruing in case the proceedings had in pursuance of said petition shall not be finally confirmed and established.

Witness our hands this 26th. day of August 19.47.

G.K. Wilte  
L.W. Kesner

Petition

Names of Petitioners

Bond

# WYANDOTTE COUNTY, KANSAS

Approval of Bond

WHEREUPON, said bond was approved by the Board, and it appearing to the satisfaction of the Board, that the law had been substantially complied with, it was ordered, that..... Roy Wheat ..... Joseph F. Reardon .....  
 ..... and ..... Fred White .....  
 be appointed viewers of the proposed road, and that they meet in conjunction with the County Surveyor, at the place of beginning designated in the petition, on the..... 24th ..... day of ..... November ..... 19.47 and proceed to view and lay out said road, according to law, giving to all parties a hearing, and make due report of their proceedings to the County Board.

Afterwards, To-wit: On the..... 7th..... day of ..... November ..... 19.47  
 ..... Beverly W. Fryer ..... County Clerk, presented to said Board his certificate, under seal, setting forth that pursuant to law he had caused public notice of said road to be published in  
 The Kansas City Kansas Weekly Press ..... (a weekly paper, published in ..... Kansas City ..... Kansas,)

Publication Notice

THIS SPACE FOR PUBLICATION NOTICE.

for two consecutive weeks and that said notice was so published in said newspaper, on the..... 31st..... day of ..... October ..... 19.47, the..... day of ..... 19....., and the  
 ..... 7th day of ..... November ..... 19.47, and had also caused similar notice to be posted to public view upon the bulletin board in his office from ..... 31st. day of October ..... 19.47 to  
 ..... 24th. day of November ..... 19.47, and similar notices to be posted in the following places, to-wit: from... point of  
 beginning ..... Oct. 31, 1947 ..... to ..... Nov. 24 ..... 19.47, at  
 ..... point of beginning ..... and from  
 ..... Oct. 31 ..... 19.47, to ..... Nov. 24 ..... 19.47, at  
 ..... point of ending ..... and has caused record of same to be made in the County Commissioner's Journal, Vol..... Page.....

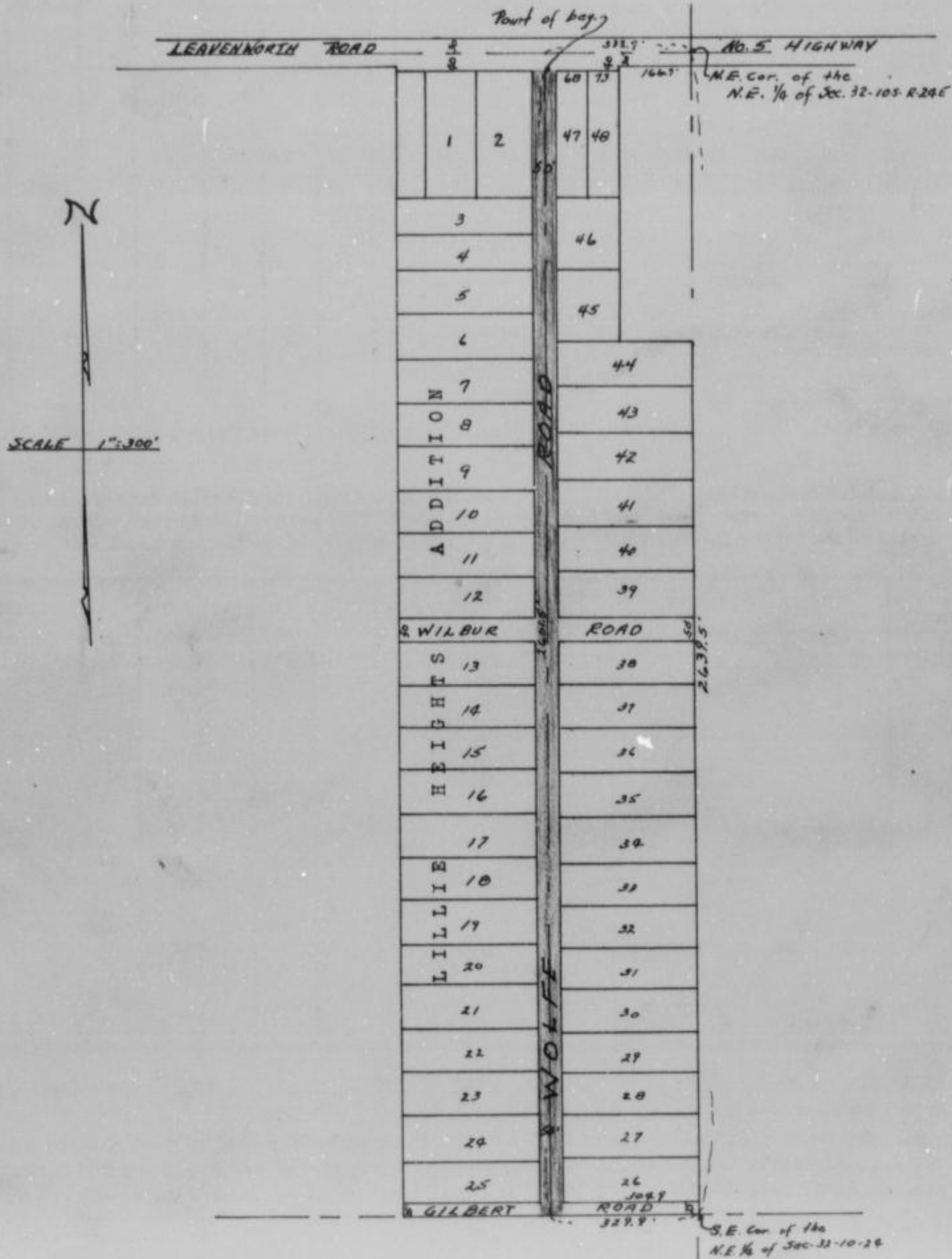
ALSO, upon the..... 1st..... day of ..... December ..... 19.47, Harold K. Schone County Surveyor presented to said Board his report of said proposed road, with plat and field notes, in words and figures as follows, to-wit:

Pursuant to the order of the Board, I met with..... Roy Wheat, ..... Joseph F. Reardon ..... and..... Fred White ..... viewers, at the place designated, and under the direction of said viewers, proceeded to survey said road as petitioned for, conspicuously marking same throughout, and noting the courses and distances, and I do hereby certify that the following is a correct return of the survey of said road and plat of same, to-wit: Beginning at a point 332.7 feet west and 40 feet south of the Northeast corner of the Northeast quarter of Section 32, Township 10 South; Range 24 East; thence south 2601.5 feet to a point 329.9 feet west of the Southeast corner of the Northeast quarter of Section 32, Township 10 South; Range 24 East, said description being the center line of the 50 feet road dedicated as Wolfe Road in the Plat of Lillie Heights Addition an addition in and to Wyandotte County, Kansas according to the recorded plat thereof as on file in the office of the Register of Deeds of Wyandotte County, Kansas in Plat Book 22 Page 42.

Surveyor's Report

# ROAD RECORD,

Wolfe Road as petitioned for by W.H. Campbell



County Surveyor's Plat and Field Notes

ALSO, upon said 1st. day of December 19 47, said Roy Wheat, Joseph F. Reardon and Fred White Viewers, presented to said County Board their several reports, as follows, to-wit:

"Pursuant to Commissioners' Notice, we met at the point of beginning in Quindaro Township, on the 24th. day of November 19 47, and taking to our assistance Harold Clifford Curry and Bernard Grenrod as chain carriers, and Jerome Law as marker, proceeded to view the route of the road petitioned for, which was surveyed under our direction by Harold K. Schone County Surveyor, the field notes and plat of which survey are hereto attached and form part of this report, and after careful deliberation we are of the opinion that said road is practicable, and of public utility, and recommend that it be granted, as located and surveyed, and that it be established and opened 50 feet wide."

*Fred White*  
*Joseph F. Reardon*  
 Viewers

Viewer's Report of View and Survey

# WYANDOTTE COUNTY, KANSAS

Viewers' Report  
of Damages  
Claimed and  
Awarded

And further report that the following is a complete list of the names of all persons (Owners, Agents or Guardians) who filed claims with us for damages or compensation, (which said claims are herewith submitted,) by reason of the location and establishment of said proposed road and the amount awarded to each, by us, to-wit:

| NAMES | OWNER, AGENT OR GUARDIAN | FRACTIONAL PART | Sec. | Twp. | R'ng | Acres Appropriated | Am't Claimed | Am't Awarded by Viewers | Commissioners Revision |
|-------|--------------------------|-----------------|------|------|------|--------------------|--------------|-------------------------|------------------------|
| NO    | DAMAGES                  | CLAIMED         |      |      |      |                    |              |                         |                        |
|       |                          |                 |      |      |      |                    | NO           | DAMAGES                 | ALLOWED                |

Petitioner's  
Affidavit of  
Service of  
Notice

ALSO, upon said.....day of.....19....., there was presented to said County Board, the affidavit of.....one of the petitioners aforesaid, setting forth that due notice of the.....of said proposed road, together with date of meeting of the Viewers, as per published notice of County Clerk, had been served upon each of the persons noted below, who, as Owners, Agents, or Guardians were all the persons through whose premises said road is proposed to be located, to-wit:

| DATE WHEN NOTICE WAS SERVED | NAME OF PERSON | OWNER AGENT OR GUARDIAN | FRACTIONAL PART | Sec. | Twp. | Range | REMARKS |
|-----------------------------|----------------|-------------------------|-----------------|------|------|-------|---------|
|                             |                |                         |                 |      |      |       |         |

Final Order of  
Board of County  
Commissioners

WHEREUPON, on the.....1st.....day of.....December.....19.47....., the following action thereon was had by said Board of County Commissioners, to-wit:

Upon due consideration, no legal objection having been offered against the establishment of said road, and believing the same to be of public utility, it is ORDERED: that the Viewers' Report of View and Report and Plat of Survey be adopted, and that said road be declared located and established as a public highway in accordance therewith; full record thereof to be made in the County Road Record, as the.....Wolfe.....Road, and the Trustees of.....Quindaro.....Township be notified to cause the same to be opened for public travel.

I CERTIFY, that the foregoing is a complete record of the location and establishment of said.....Wolfe.....Road, as required by law to be made, and that the above is a complete record of the proceedings had in establishing the above named road.

*Beverly W. Fuger*  
County Clerk.

I,.....Harold K. Schone....., County Surveyor of Wyandotte County, Kansas, hereby certify that I notified the Township Trustee of.....Quindaro.....Township of the action of the Board of County Commissioners in accepting the.....Wolfe.....Road and have notified him this.....2nd.....day of.....December.....1947....., to open same as provided by law.

*Harold K. Schone*  
County Surveyor.

# ROAD RECORD,

*Rejected*

95963 Crane & Company, Topeka

SLOAN AVENUE

Road. as petitioned for by Ruth E. Klemphauer

BE IT REMEMBERED, That on the 20th. day of October 19 47, a road petition signed by Ruth E. Klemphauer and 13 others, was presented to the Board of County Commissioners of Wyandotte County, Kansas, praying for the vacation of a certain road, said petition being as follows:

To the Honorable Board of County Commissioners of Wyandotte County, Kansas.

The undersigned householders of said county, and residing in the vicinity of the road described below, respectfully petition your honorable body to cause a view to be had for the vacation of a road in said county, as follows:

Beginning at the intersection of the Joyce Road and Sloan Avenue in Crestview Addition in Section 26; Township 10; Range 24; thence west along Sloan Avenue to the west line of Crestview Addition. Intending to vacate all of Sloan Ave. in said Crestview Addition.

and terminating at

| Names               | Names               | Names              |
|---------------------|---------------------|--------------------|
| <del>Ruth E.</del>  | Mrs. R.L. Vaughan   | Merrill J. Smith   |
| John M. Klemphauer  | Mrs. S.H. Cummins   | Claude A. Huyck    |
| Thos. J. Swanson    | Mrs. Glen Tolman    | Mrs. W.J. Springer |
| Richard A. Nitschke | Robert Lathin       |                    |
| G.W. Hord           | Mrs. Sara H. Barker |                    |
| W.F. Wisdom         | Mary Grenovich      |                    |

Petition

Names of Petitioners

State of Kansas, Wyandotte County, ss.

I, the undersigned, a resident householder of said County and State, of lawful age, do solemnly swear that each and every one of the petitioners whose names are subscribed to the above petition is a resident householder of this county, residing in the vicinity of the road proposed to be viewed, and that said names were each written by the hand of or at the request of said petitioners. So help me God.

Ruth E. Klemphauer Petitioner

Subscribed and sworn to before me this 21st. day of July 19 47

Beverly W. Fryer  
County Clerk.

### BOND.

WHEREAS, Ruth E. Klemphauer, as principal petitioner, and others herewith make application to the Board of County Commissioners of said county for a view of a road proposed to be vacated as herein described.

Bond

Now, therefore, we, the undersigned, do bind ourselves firmly, and by these presents promise to pay to the State of Kansas, for the use of said county, the amount of all costs and expenses accruing in case the proceedings had in pursuance of said petition shall not be finally confirmed and established.

Witness our hands this 21st. day of July 19 47

John M. Klemphauer

W.F. Wisdom

R.E. Ashcraft

# WYANDOTTE COUNTY, KANSAS

Approval of Bond

WHEREUPON, said bond was approved by the Board, and it appearing to the satisfaction of the Board, that the law had been substantially complied with, it was ordered, that..... Roy Wheat  
 ..... Joseph F. Reardon ..... and ..... Fred White  
 be appointed viewers of the proposed road, and that they meet in conjunction with the County Surveyor, at the place of beginning designated in the petition, on the..... 8th..... day of..... December ..... 19. 47 and proceed to view and lay out said road, according to law, giving to all parties a hearing, and make due report of their proceedings to the County Board.

Afterwards, To-wit: On the..... 11th..... day of..... December ..... 19. 47  
 ..... Beverly W. Fryer ..... County Clerk, presented to said

Board his certificate, under seal, setting forth that pursuant to law he had caused public notice of said road to be published in  
 The Kansas City Kansas Weekly Press (a weekly paper, published in..... Kansas City ..... Kansas,)

THIS SPACE FOR PUBLICATION NOTICE.

for two consecutive weeks and that said notice was so published in said newspaper, on the..... day of....., 19....., the..... day of..... 19....., and the..... day of..... 19....., and had also caused similar notice to be posted to public view upon the bulletin board in his office from..... 19..... to....., 19....., and similar notices to be posted in the following places, to-wit: from..... 19....., to..... 19....., at..... and from..... 19....., to..... 19....., at..... and has caused record of same to be made in the County Commissioner's Journal, Vol..... Page.....

ALSO, upon the..... 11th..... day of..... December ..... 19. 47, Harold K. Schone  
 County Surveyor presented to said Board his report of said proposed road, with plat and field notes, in words and figures as follows, to-wit:

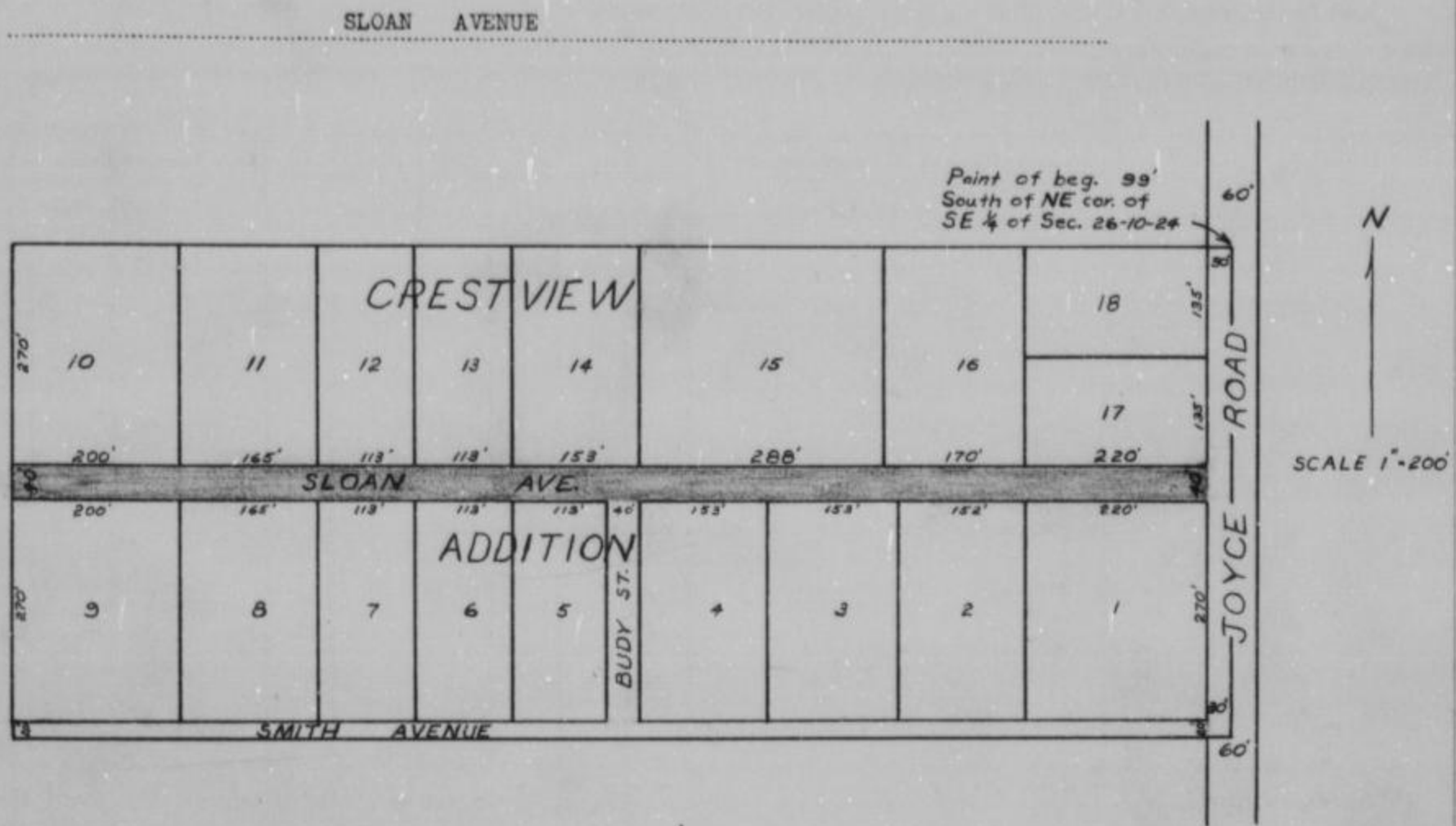
Pursuant to the order of the Board, I met with..... Roy Wheat, Joseph F. Reardon  
 and..... Fred White ..... viewers, at the place designated, and under the direction of said viewers, proceeded to survey said road as petitioned for, conspicuously marking same throughout, and noting the courses and distances, and I do hereby certify that the following is a correct return of the survey of said road and plat of same, to-wit:

Beginning at a point 389 feet south and 30 feet west of the Northeast corner of the Southeast quarter of Section 26; Township 10 South; Range 24 East; thence west 1422 feet to the west line of Crestview Addition, said description being the center line of the 40 foot road shown as Sloan Avenue on the recorded plat of Crestview Addition, an addition in and to Wyandotte County, Kansas, on file in the office of the Register of Deeds of Wyandotte County, Kansas in Plat Book 16 Page 42.

Publication Notice

Surveyor's Report

# ROAD RECORD,



Viewer's Report of View and Survey

ALSO, upon said ..... 11th. .... day of ..... December ..... 19 47, said  
 Roy Wheat, Joseph F. Reardon ..... and ..... Fred White  
 Viewers, presented to said County Board their several reports, as follows, to-wit:

"Pursuant to Commissioners' Notice, we met at the point ..... of beginning ..... in Quindaro  
 Township, on the ..... 8th. .... day of ..... December ..... 19 47, and taking to our assistance  
 Clifford Curry ..... and ..... Bernard Genrood  
 as chain carriers, and ..... Jerome Law ..... as marker, proceeded to view the route of  
 the road petitioned for, which was surveyed under our direction by ..... Harold K. Schone  
 County Surveyor, the field notes and plat of which survey are hereto attached and form part of this report, and after careful  
 deliberation we are of the opinion that said road is practicable, and of public utility, and recommend that it be granted, as  
 located and surveyed, and that it be established and ~~opened~~ vacated ..... feet wide."

*Rejected*

*Joseph F. Reardon*  
*Fred White* } Viewers



## WYANDOTTE COUNTY, KANSAS

Viewers' Report  
of Damages  
Claimed and  
Awarded

And further report that the following is a complete list of the names of all persons (Owners, Agents or Guardians) who filed claims with us for damages or compensation, (which said claims are herewith submitted,) by reason of the location and establishment of said proposed road and the amount awarded to each, by us, to-wit:

| NAMES  | OWNER, AGENT OR GUARDIAN | FRACTIONAL PART | Sec. | Twp. | R'ng | Acres Appropriated | Am't Claimed | Am't Awarded by Viewers | Commissioners Revision |
|--|--------------------------|-----------------|------|------|------|--------------------|--------------|-------------------------|------------------------|
| NO DAMAGES CLAIMED                      NO DAMAGES ALLOWED |                          |                 |      |      |      |                    |              |                         |                        |

Petitioner's  
Affidavit of  
Service of  
Notice

ALSO, upon said.....day of.....19....., there was presented to said County Board, the affidavit of.....one of the petitioners aforesaid, setting forth that due notice of the.....of said proposed road, together with date of meeting of the Viewers, as per published notice of County Clerk, had been served upon each of the persons noted below, who, as Owners, Agents, or Guardians were all the persons through whose premises said road is proposed to be located, to-wit:

| DATE WHEN NOTICE WAS SERVED | NAME OF PERSON | OWNER AGENT OR GUARDIAN | FRACTIONAL PART | Sec. | Twp. | Range | REMARKS |
|-----------------------------|----------------|-------------------------|-----------------|------|------|-------|---------|
|                             |                |                         |                 |      |      |       |         |

Final Order of  
Board of County  
Commissioners

WHEREUPON, on the 11th. day of December 19 47, the following action thereon was had by said Board of County Commissioners, to-wit:

Upon due consideration, no legal objection having been offered against the ~~establishment~~<sup>vacation</sup> of said road, and believing the same to be of public utility, it is ORDERED: that the Viewers' Report of View and Report and Plat of Survey be adopted, and that said road be declared ~~located and established~~<sup>Not vacated</sup> as a public highway in accordance therewith; full record thereof to be made in the County Road Record, as the Sloan Road, and the Trustees of Quindaro Township be notified to cause the same to be ~~opened~~<sup>closed</sup> for public travel.

I CERTIFY, that the foregoing is a complete record of the ~~location and establishment~~<sup>vacation</sup> of said Sloan Road, as required by law to be made, and that the above is a complete record of the proceedings had in establishing the above named road.

*Beverly W. Fager*  
County Clerk.

I, Harold K. Schone, County Surveyor of Wyandotte County, Kansas, hereby certify that I notified the Township Trustee of Quindaro Township of the action of the Board of County Commissioners in ~~accepting the~~<sup>Not</sup> ~~vacation~~ of Sloan Avenue Road and have notified him this 12th. day of December 19 47, to open same as provided by law.

*Harold K. Schone*  
County Surveyor.

# ROAD RECORD,

95963 Crane & Company, Topeka

34th. Street Parallel to Garfield Road.

BE IT REMEMBERED, That on the 20th. day of October 19 47, a road petition signed by Rev. Braulio Balisa and 15 others, was presented to the Board of County Commissioners of Wyandotte County, Kansas, praying for the vacation of a certain road, said petition being as follows:

To the Honorable Board of County Commissioners of Wyandotte County, Kansas.

The undersigned householders of said county, and residing in the vicinity of the road described below, respectfully petition your honorable body to cause a view to be had for the vacation of a road in said county, as follows:

Beginning at the northeast corner of lot 1, Mather Park Addition; thence south along 34th. Street to the southeast corner of lot 20, Mather Park. Intending to vacate 34th. Street between Parallel Road and Garfield Avenue, as recorded in road record "C" page 378

and terminating at

| Names                      | Names                | Names           |
|----------------------------|----------------------|-----------------|
| Hye H. Vieter              | Joe Onendoe          | Matt R. Carey   |
| Steve F. Lister            | R.O. Shay Jr.        | J. Harold Byers |
| Mr. & Mrs. Frank Page      | R.P. Corneluis       | Roy N. Thomas   |
| Mr. & Mrs. John Aleckowitz | Mr. & Mrs. C. Bosley |                 |
| A.W. Gruendel              | H. Mixon             |                 |
| Mr. & Mrs. Ed L. Pearson   | C.V. Kniveley        |                 |

State of Kansas, Wyandotte County, ss.

I, the undersigned, a resident householder of said County and State, of lawful age, do solemnly swear that each and every one of the petitioners whose names are subscribed to the above petition is a resident householder of this county, residing in the vicinity of the road proposed to be viewed, and that said names were each written by the hand of or at the request of said petitioners. So help me God.

St. Augustine Seminary  
Recollect Augustinian Fathers Inc.  
Rev. Braulio Balisa Petitioner

Subscribed and sworn to before me this 28th. day of April 19 47

Emily Jane Bates  
Notary Public

### BOND.

WHEREAS, Rev. Braulio Balisa, as principal petitioner, and others herewith make application to the Board of County Commissioners of said county for a view of a road proposed to be vacated as herein described.

Now, therefore, we, the undersigned, do bind ourselves firmly, and by these presents promise to pay to the State of Kansas, for the use of said county, the amount of all costs and expenses accruing in case the proceedings had in pursuance of said petition shall not be finally confirmed and established.

Witness our hands this 28th. day of April 19 47

Rev. Braulio Balisa  
E. Wm. Weeks Jr.  
Jerome S. Koehler

Petition

Names of Petitioners

Bond

# WYANDOTTE COUNTY, KANSAS

Approval of Bond

WHEREUPON, said bond was approved by the Board, and it appearing to the satisfaction of the Board, that the law had been substantially complied with, it was ordered, that Roy Wheat  
Joseph F. Reardon and Fred White  
 be appointed viewers of the proposed road, and that they meet in conjunction with the County Surveyor, at the place of beginning designated in the petition, on the 8th. day of December 1947 and proceed to view and lay out said road, according to law, giving to all parties a hearing, and make due report of their proceedings to the County Board.

Afterwards, To-wit: On the ~~8th.~~ 20th. day of ~~December~~ October 1947  
Beverly W. Fryer, County Clerk, presented to said

Board his certificate, under seal, setting forth that pursuant to law he had caused public notice of said road to be published in The Kansas City, Kansas Weekly Press, (a weekly paper, published in Kansas City, Kansas,) for two consecutive weeks and that said notice was so published in said newspaper, on the.....day of....., 19....., the.....day of.....19....., and the.....day of.....19....., and had also caused similar notice to be posted to public view upon the bulletin board in his office from.....19..... to....., 19....., and similar notices to be posted in the following places, to-wit: from.....19....., to.....19....., at.....and from.....19....., to.....19....., at.....and has caused record of same to be made in the County Commissioner's Journal, Vol.....Page.....

THIS SPACE FOR PUBLICATION NOTICE.

Publication Notice

ALSO, upon the 15th. day of April 1948 Harold K. Schone  
 County Surveyor presented to said Board his report of said proposed road, with plat and field notes, in words and figures as follows, to-wit:

Pursuant to the order of the Board, I met with Roy Wheat, Joseph F. Reardon  
 and Fred White viewers, at the place designated, and under the direction of said viewers, proceeded to survey said road as petitioned for, conspicuously marking same throughout, and noting the courses and distances, and I do hereby certify that the following is a correct return of the survey of said road and plat of same, to-wit:

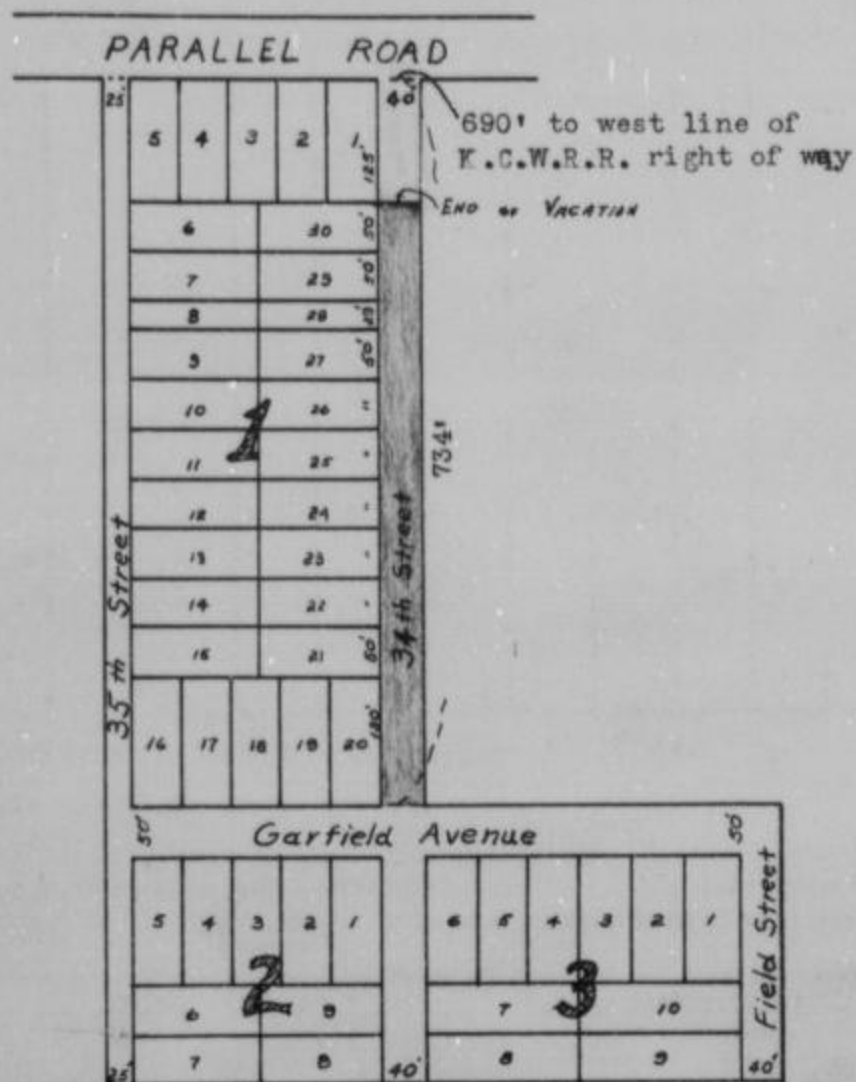
Surveyor's Report

~~Beginning at a point 690 feet west of the intersection of the South line of the Parallel Avenue and the west line of the right of way of the Kansas City-Wester Railroad, said point being 439 feet west of the east line of the northeast fractional quarter of Section 6; Township 11 South; Range 25 East; thence south 734 feet to the north line of Garfield Avenue, said description being the center line of 34th. Street as shown in the plat of Mather Park Addition an addition in and to Wyandotte County, Kansas, according to the redorded plat thereof on file in the office of the Register of Deeds of Wyandotte County, Kansas in Plat Book 14, Page 11.~~

Beginning at a point 20 feet east of the southeast corner of lot 1, Block 1, Mather Park Park Addition in Wyandotte County, Kansas; thence south 609 feet to a point 20 feet east of the southeast corner of lot 20, block 1, Mather Park Addition. The above described line being the center of the 40 foot road to be vacated.

# ROAD RECORD,

34th. Street from Parallel to Garfield



N  
Scale 1"=200'

County Surveyor's Plat and Field Notes

Viewer's Report of View and Survey

ALSO, upon said 15th. day of April 19 48, said  
Roy Wheat, Joseph F. Reardon and Fred White  
 Viewers, presented to said County Board their several reports, as follows, to-wit:  
 "Pursuant to Commissioners' Notice, we met at the point of beginning in Wyandotte  
 Township, on the 8th. day of December 19 47, and taking to our assistance  
Clifford Curry and Bernard Genrood  
 as chain carriers, and Jerome Law as marker, proceeded to view the route of  
 the road petitioned for, which was surveyed under our direction by Harold K. Schone  
 County Surveyor, the field notes and plat of which survey are hereto attached and form part of this report, and after careful  
 deliberation we are of the opinion that said road is practicable, and of <sup>no</sup> public utility, and recommend that it be granted, as  
~~located and surveyed, and that it be established and opened~~ <sup>im-</sup> ~~vacated~~ <sup>fastened</sup>."

Roy Wheat  
Joseph F. Reardon Viewers  
Fred White

# WYANDOTTE COUNTY, KANSAS

Viewers' Report  
of Damages  
Claimed and  
Awarded

And further report that the following is a complete list of the names of all persons (Owners, Agents or Guardians) who filed claims with us for damages or compensation, (which said claims are herewith submitted,) by reason of the location and establishment of said proposed road and the amount awarded to each, by us, to-wit:

| NAMES                                      | OWNER, AGENT OR GUARDIAN | FRACTIONAL PART | Sec. | Twp. | R'ng | Acres Appropriated | Am't Claimed | Am't Awarded by Viewers | Commissioners Revision |
|--|--------------------------|-----------------|------|------|------|--------------------|--------------|-------------------------|------------------------|
| NO DAMAGES CLAIMED      NO DAMAGES ALLOWED |                          |                 |      |      |      |                    |              |                         |                        |

Petitioner's Affidavit of Service of Notice

ALSO, upon said.....day of.....19....., there was presented to said County Board, the affidavit of.....one of the petitioners aforesaid, setting forth that due notice of the.....of said proposed road, together with date of meeting of the Viewers, as per published notice of County Clerk, had been served upon each of the persons noted below, who, as Owners, Agents, or Guardians were all the persons through whose premises said road is proposed to be located, to-wit:

| DATE WHEN NOTICE WAS SERVED | NAME OF PERSON | OWNER AGENT OR GUARDIAN | FRACTIONAL PART | Sec. | Twp. | Range | REMARKS |
|-----------------------------|----------------|-------------------------|-----------------|------|------|-------|---------|
|                             |                |                         |                 |      |      |       |         |

Final Order of Board of County Commissioners

WHEREUPON, on the 15th day of April, 19 48, the following action thereon was had by said Board of County Commissioners, to-wit:

Upon due consideration, no legal objection having been offered against the ~~establishment~~<sup>vacation</sup> of said road, and believing the same to be ~~of~~<sup>not</sup> public utility, it is ORDERED: that the Viewers' Report of View and Report and Plat of Survey be adopted, and that said road be declared ~~established~~<sup>vacated</sup> as a public highway in accordance therewith; full record thereof to be made in the County Road Record, as the 34th. St. from Parallel to Garfield Road, and the Trustees of Wyandotte Township be notified to cause the same to be ~~opened~~<sup>closed</sup> for public travel.

I CERTIFY, that the foregoing is a complete record of the ~~location and establishment~~<sup>vacation</sup> of said.....34th. St. from Parallel to Garfield Road, as required by law to be made, and that the above is a complete record of the proceedings had in ~~establishing~~<sup>vacating</sup> the above named road.

*Beverly W. Fayer*  
County Clerk.

I, Harold K. Schone, County Surveyor of Wyandotte County, Kansas, hereby certify that I notified the Township Trustee of Wyandotte Township of the action of the Board of County Commissioners in accepting the ~~vacation~~<sup>vacation</sup> of 34th. St. Road and have notified him this 15th day of April, 19 48, to ~~open~~<sup>close</sup> same as provided by law,

*Harold K. Schone*  
County Surveyor.

# ROAD RECORD,

65963 Crane & Company, Topeka

..... Front Street in Grinter Heights Road. (~~vacation~~)

BE IT REMEMBERED, That on the 13th. day of May 19 48, a road petition signed by William Svoboda and 13 others, was presented to the Board of County Commissioners of Wyandotte County, Kansas, praying for the vacation of a certain road, said petition being as follows:

To the Honorable Board of County Commissioners of Wyandotte County, Kansas.

The undersigned householders of said county, and residing in the vicinity of the road described below, respectfully petition your honorable body to cause a view to be had for the ~~vacation~~ *vacation* of a road in said county, as follows:

Beginning at the southeasterly corner of lot 77 in Grinter Heights Addition, thence southwesterly along Front Street in Grinter Heights to the southwesterly corner of lot 71 in Grinter Heights all as shown on the plat of Grinter Heights.

and terminating at.....

| Names              | Names               | Names           |
|--------------------|---------------------|-----------------|
| Mildred Radford    | Louise Iles         | Mamie Schaffner |
| Rex Radford        | R.N. Emerett        |                 |
| B.J. Wiemett       | Clint A. Iles       |                 |
| Frances E. Wiemett | G.S. Roudebush      |                 |
| Charles P. Brandt  | Mrs. G.S. Roudebush |                 |
| Janette Brandt     | Frank Schaffner     |                 |

State of Kansas, Wyandotte County, ss.

I, the undersigned, a resident householder of said County and State, of lawful age, do solemnly swear that each and every one of the petitioners whose names are subscribed to the above petition is a resident householder of this county, residing in the vicinity of the road proposed to be viewed, and that said names were each written by the hand of or at the request of said petitioners. So help me God.

..... William Svoboda ..... Petitioner

Subscribed and sworn to before me this 13 day of May 19 48

..... Beverly W. Fryer ..... County Clerk.  
By Fred Haynes Deputy

### BOND.

WHEREAS, William Svoboda, as principal petitioner, and others herewith make application to the Board of County Commissioners of said county for a view of a road proposed to be ~~vacated~~ *located* as herein described.

Now, therefore, we, the undersigned, do bind ourselves firmly, and by these presents promise to pay to the State of Kansas, for the use of said county, the amount of all costs and expenses accruing in case the proceedings had in pursuance of said petition shall not be finally confirmed and established.

Witness our hands this..... day of..... 19.....

..... William Svoboda .....

Petition

Names of Petitioners

Bond

# WYANDOTTE COUNTY, KANSAS

Approval of Bond

WHEREUPON, said bond was approved by the Board, and it appearing to the satisfaction of the Board, that the law had been substantially complied with, it was ordered, that Roy Wheat and Joseph F. Reardon and Fred White be appointed viewers of the proposed road, and that they meet in conjunction with the County Surveyor, at the place of beginning designated in the petition, on the 14 day of June 1948 and proceed to view and lay out said road, according to law, giving to all parties a hearing, and make due report of their proceedings to the County Board.

Afterwards, To-wit: On the 28th day of May 1948 Beverly W. Fryer, County Clerk, presented to said Board his certificate, under seal, setting forth that pursuant to law he had caused public notice of said road to be published in The Kansas City Kansas Weekly Press, (a weekly paper, published in Kansas City, Kansas,) for two consecutive weeks and that said notice was so published in said newspaper, on the 21st day of May, 1948, the 28th day of May, 1948, and had also caused similar notice to be posted to public view upon the bulletin board in his office from May 21st, 1948 to June 14, 1948, and similar notices to be posted in the following places, to-wit: from May 21st, 1948 to June 14, 1948, at site of location location and from 19, to 19, at and has caused record of same to be made in the County Commissioner's Journal, Vol. Page

THIS SPACE FOR PUBLICATION NOTICE.

Publication Notice

See envelope: file

ALSO, upon the 24th day of June 1948, Harold K. Schone County Surveyor presented to said Board his report of said proposed road, with plat and field notes, in words and figures as follows, to-wit:

Pursuant to the order of the Board, I met with Roy Wheat and Joseph F. Reardon and Fred White viewers, at the place designated, and under the direction of said viewers, proceeded to survey said road as petitioned for, conspicuously marking same throughout, and noting the courses and distances, and I do hereby certify that the following is a correct return of the survey of said road and plat of same, to-wit:

All of Front Street as shown in the recorded plat of Grinter Heights, from the westerly line of lot 71, Grinter Heights to the easterly line of lot 77, Grinter Heights.

Surveyor's Report

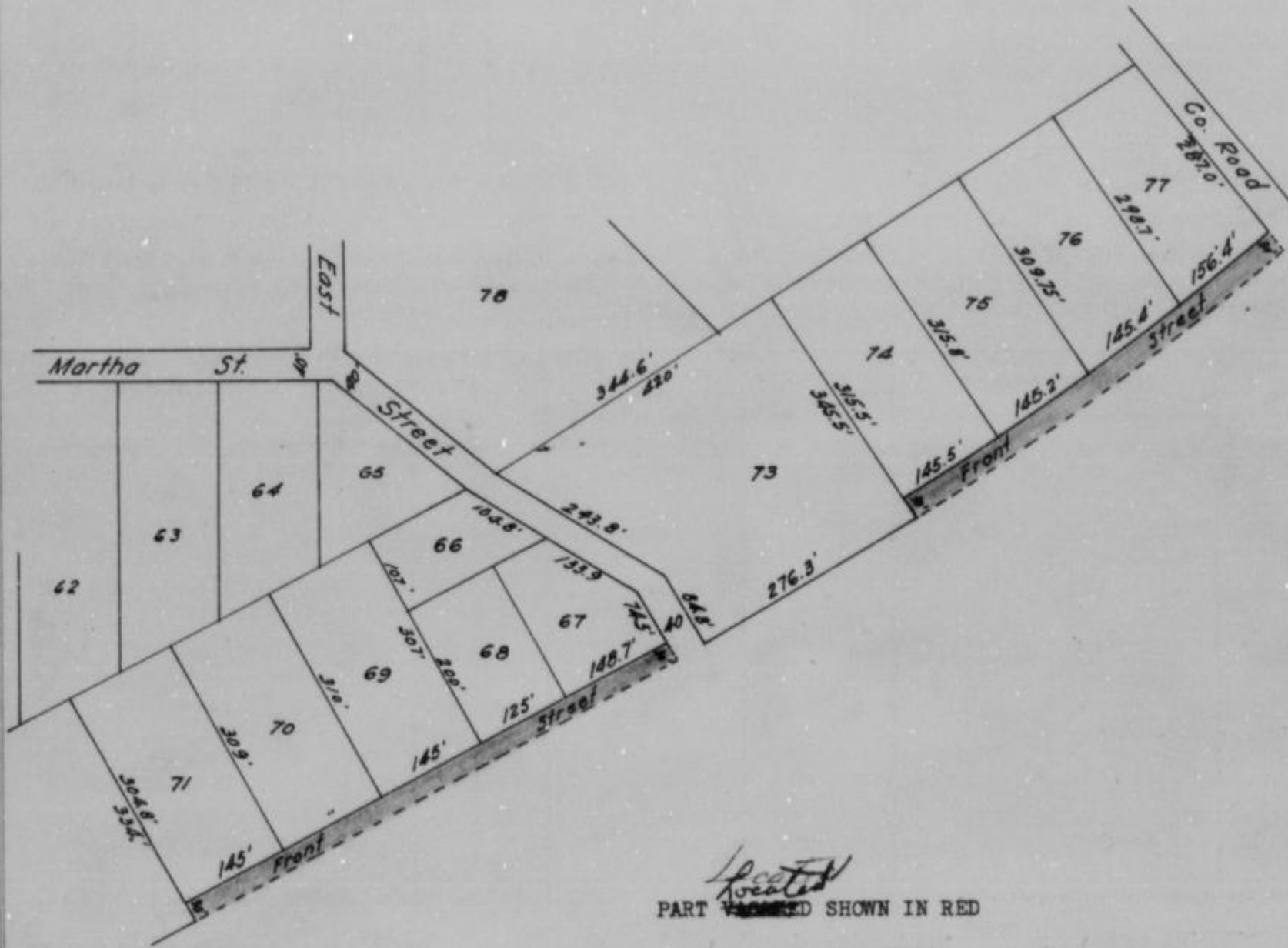
# ROAD RECORD,

VACATION OF FRONT STREET IN GRINTER HEIGHTS ADDITION

*Location*



County Surveyor's Plat and Field Notes



Viewer's Report of View and Survey

ALSO, upon said 24th day of June 19.48, said Roy Wheat, Joseph F. Beardon and Fred White Viewers, presented to said County Board their several reports, as follows, to-wit:

"Pursuant to Commissioners' Notice, we met at the point of beginning in Wyandotte Township, on the 14 day of June 19.48, and taking to our assistance Clifford Curry and Bernard E. Grenrod as chain carriers, and Ralph Carroll as marker, proceeded to view the route of the road petitioned for, which was surveyed under our direction by Harold K. Schone County Surveyor, the field notes and plat of which survey are hereto attached and form part of this report, and after careful deliberation we are of the opinion that said road is practicable, and of public utility, and recommend that it be granted, as located and surveyed, and that it be ~~established and opened~~ <sup>located</sup> ~~feet wide~~ <sup>feet wide</sup>"

*Roy Wheat*  
*Joseph F. Beardon*  
*Fred White* Viewers



## WYANDOTTE COUNTY, KANSAS

Viewers' Report of Damages Claimed and Awarded

And further report that the following is a complete list of the names of all persons (Owners, Agents or Guardians) who filed claims with us for damages or compensation, (which said claims are herewith submitted,) by reason of the location and establishment of said proposed road and the amount awarded to each, by us, to-wit:

| NAMES  | OWNER, AGENT OR GUARDIAN | FRACTIONAL PART | Sec. | Twp. | R'ngo | Acres Appropriated | Am't Claimed | Am't Awarded by Viewers | Commissioners Revision |
|--|--------------------------|-----------------|------|------|-------|--------------------|--------------|-------------------------|------------------------|
| NO DAMAGES CLAIMED                      NO DAMAGES ALLOWED |                          |                 |      |      |       |                    |              |                         |                        |

Petitioner's Affidavit of Service of Notice

ALSO, upon said.....day of.....19....., there was presented to said County Board, the affidavit of.....one of the petitioners aforesaid, setting forth that due notice of the.....of said proposed road, together with date of meeting of the Viewers, as per published notice of County Clerk, had been served upon each of the persons noted below, who, as Owners, Agents, or Guardians were all the persons through whose premises said road is proposed to be located, to-wit:

| DATE WHEN NOTICE WAS SERVED | NAME OF PERSON | OWNER AGENT OR GUARDIAN | FRACTIONAL PART | Sec. | Twp. | Range | REMARKS |
|-----------------------------|----------------|-------------------------|-----------------|------|------|-------|---------|
|                             |                |                         |                 |      |      |       |         |

Final Order of Board of County Commissioners

WHEREUPON, on the "24th." day of June 19. 48, the following action thereon was had by said Board of County Commissioners, to-wit:

Upon due consideration, no legal objection having been offered against the establishment of said road, and believing the same to be of public utility, it is ORDERED: that the Viewers' Report of View and Report and Plat of Survey be adopted, and that said road be declared ~~located and established~~ <sup>located</sup> as a public highway in accordance therewith; full record thereof to be made in the County Road Record, as the.....Front Street in Grinter Heights Add. Road, and the Trustees of Wyandotte Township be notified to cause the same to be ~~located~~ <sup>opened</sup> for public travel.

I CERTIFY, that the foregoing is a complete record of the location and establishment of said.....Front Street in Grinter Heights Road, as required by law to be made, and that the above is a complete record of the proceedings had in establishing the above named road.

.....  
County Clerk.

I, Harold K. Schone, County Surveyor of Wyandotte County, Kansas, hereby certify that I notified the Township Trustee of Wyandotte Township of the action of the Board of County Commissioners in accepting the ~~location~~ <sup>location</sup> of Front Street Road and have notified him this... 25th... day of June 19. 48 to open same as provided by law.

*Harold K. Schone*  
County Surveyor.

# ROAD RECORD,

93903 Crane & Company, Topeka

ALLEY in TURNER Road.

BE IT REMEMBERED, That on the 3rd day of Nov. 19 48, a road petition signed by Mrs. Ray Collier and 19 others, was presented to the Board of County Commissioners of Wyandotte County, Kansas, praying for the vacation of a certain road, said petition being as follows:

To the Honorable Board of County Commissioners of Wyandotte County, Kansas.

The undersigned householders of said county, and residing in the vicinity of the road described below, respectfully petition your honorable body to cause a view to be had for the vacation of a road in said county, as follows:

Beginning at west of grade school at Turner, between Clark and Cable Streets and

and terminating at west line of lots 5 and 22 in Block 1 Lovelace Add.

| Names                     | Names                  | Names |
|---------------------------|------------------------|-------|
| Mr. & Mrs. Ray Collier    | Mrs. E.L. Moore        |       |
| Mr. & Mrs. Wayne H. Tague | C.T. Gephard           |       |
| Mr. & Mrs. C.J. Moor      | Mr. & Mrs. E.L. Carter |       |
| Mr. & Mrs. Winn           | Mr. & Mrs. Wm. Moore   |       |
| Mr. & Mrs. Fred L. Moore  | Mr. & Mrs. Ed Hufford  |       |
| Mr. & Mrs. Enloe          | Mrs. Lester Simmons    |       |

State of Kansas, Wyandotte County, ss.

I, the undersigned, a resident householder of said County and State, of lawful age, do solemnly swear that each and every one of the petitioners whose names are subscribed to the above petition is a resident householder of this county, residing in the vicinity of the road proposed to be viewed, and that said names were each written by the hand of or at the request of said petitioners. So help me God.

Mrs. Ray Collier Petitioner

Subscribed and sworn to before me this 3rd day of Nov. 19 47

Beverly W. Fryer  
County Clerk.

### BOND.

WHEREAS, Mrs. Ray Collier, as principal petitioner, and others herewith make application to the Board of County Commissioners of said county for a view of a road proposed to be vacated as herein described.

Now, therefore, we, the undersigned, do bind ourselves firmly, and by these presents promise to pay to the State of Kansas, for the use of said county, the amount of all costs and expenses accruing in case the proceedings had in pursuance of said petition shall not be finally confirmed and established.

Witness our hands this 3rd day of Nov. 19 47.

Mrs. Ray Collier

Petition

Names of  
Petitioners

Bond

# WYANDOTTE COUNTY, KANSAS

Approval of Bond

WHEREUPON, said bond was approved by the Board, and it appearing to the satisfaction of the Board, that the law had been substantially complied with, it was ordered that Roy Wheat and Joseph F. Reardon and Fred White be appointed viewers of the proposed road, and that they meet in conjunction with the County Surveyor, at the place of beginning designated in the petition, on the 22nd day of December 1947 and proceed to view and lay out said road, according to law, giving to all parties a hearing, and make due report of their proceedings to the County Board.

Afterwards, To-wit: On the 24th day of Nov. 1947 Beverly W. Fryer, County Clerk, presented to said Board his certificate, under seal, setting forth that pursuant to law he had caused public notice of said road to be published in The Kansas City Kansas Weekly Press, (a weekly paper, published in Kansas City, Kansas,)

THIS SPACE FOR PUBLICATION NOTICE.

for two consecutive weeks and that said notice was so published in said newspaper, on the 28th day of Nov. 1947, the 5th day of Dec. 1947, and the        day of        19      , and had also caused similar notice to be posted to public view upon the bulletin board in his office from 24th Nov. 1947 to December 22, 1947, and similar notices to be posted in the following places, to-wit: from        19      , to        19      , at        and from        19      , to        19      , at        and has caused record of same to be made in the County Commissioner's Journal, Vol.        Page       .

ALSO, upon the 5th day of Feb. 1948, Harold K. Schane County Surveyor presented to said Board his report of said proposed road, with plat and field notes, in words and figures as follows, to-wit:

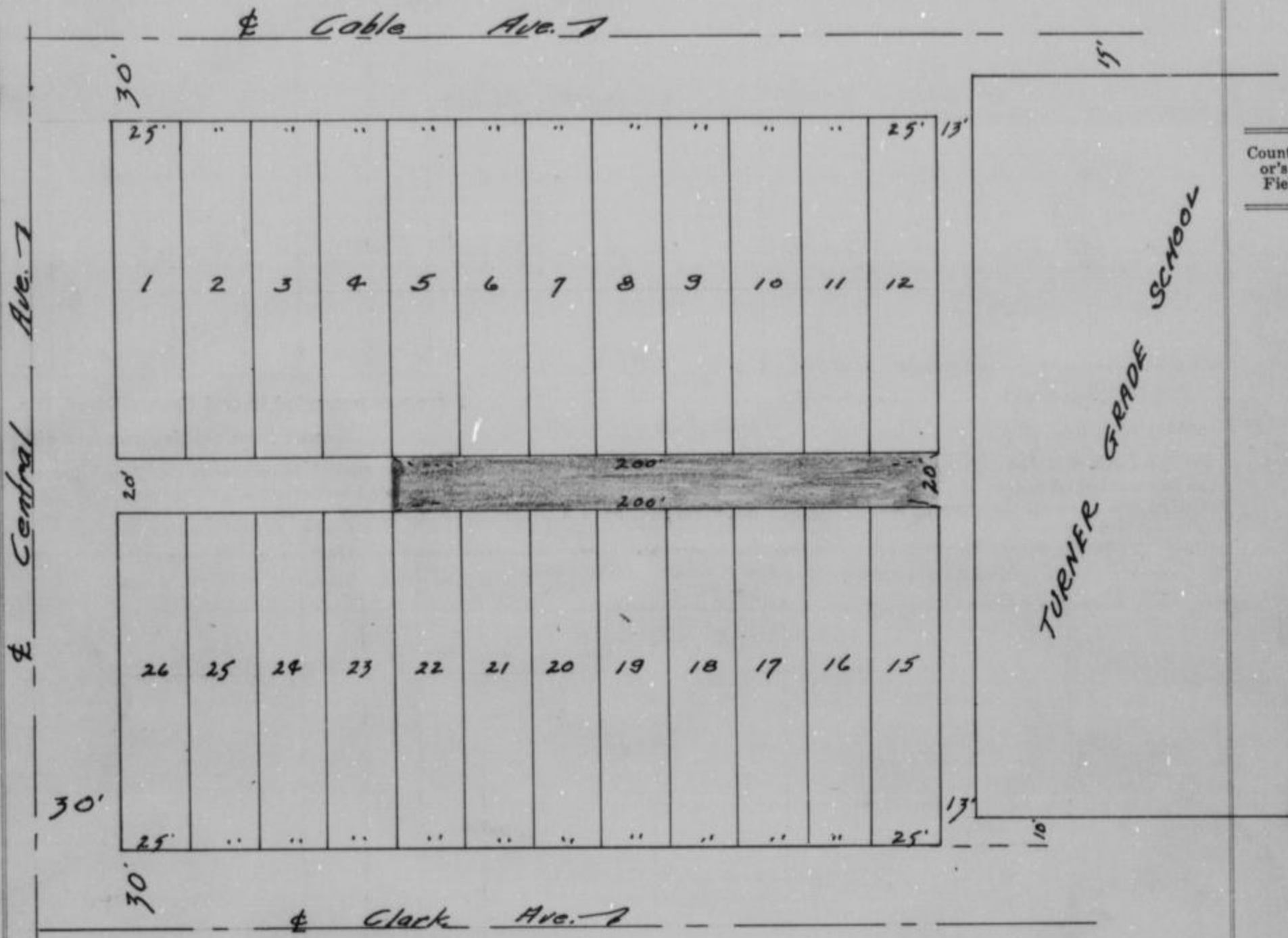
Pursuant to the order of the Board, I met with Roy Wheat Joseph F. Reardon and Fred White viewers, at the place designated, and under the direction of said viewers, proceeded to survey said road as petitioned for, conspicuously marking same throughout, and noting the courses and distances, and I do hereby certify that the following is a correct return of the survey of said road and plat of same, to-wit: Beginning at the southeast corner of lot 12, block 1, Lovelace Addition and Addition in and to Wyandotte County, Kansas; thence west ~~200 feet~~ 200 feet to the west line of lot 5, block 1, Lovelace Addition; thence south 20 feet to the northwest corner of lot 22, block 1, Lovelace Addition; thence east 200 feet; thence north 20 feet to point of beginning.

Publication Notice

Surveyor's Report

# ROAD RECORD,

Vacation of part of east and west alley in Block 1, Lovelace Addn.



County Surveyor's Plat and Field Notes

Viewer's Report of View and Survey

ALSO, upon said 5th. day of Feb. 19 48, said  
 Roy Wheat, Joseph F. Reardon and ~~Ray~~ Fred White  
 Viewers, presented to said County Board their several reports, as follows, to-wit:  
 "Pursuant to Commissioners' Notice, we met at the ~~point~~ <sup>point</sup> of ~~beginning~~ <sup>beginning</sup> in Shawnee  
 Township, on the 22nd. day of December 19 47, and taking to our assistance  
 Clifford Curry and Bernard E. Grenrod  
 as chain carriers, and Ralph L. Carroll as marker, proceeded to view the route of  
 the road petitioned for, which was surveyed under our direction by Harold K. Schone  
 County Surveyor, the field notes and plat of which survey are hereto attached and form part of this report, and after careful  
 deliberation we are of the opinion that said road is <sup>not</sup> practicable, and of public utility, and recommend that it be granted, as  
 located and surveyed, and that it be established and ~~opened~~ <sup>closed</sup> feet wide"

*Joseph F. Reardon*  
*Fred White*  
 Viewers

# WYANDOTTE COUNTY, KANSAS

Viewers' Report  
of Damages  
Claimed and  
Awarded

And further report that the following is a complete list of the names of all persons (Owners, Agents or Guardians) who filed claims with us for damages or compensation, (which said claims are herewith submitted,) by reason of the location and establishment of said proposed road and the amount awarded to each, by us, to-wit:

| NAMES  | OWNER, AGENT OR GUARDIAN | FRACTIONAL PART | Sec. | Twp. | R'nge | Acres Appropriated | Am't Claimed | Am't Awarded by Viewers | Commissioners Revision |
|--|--------------------------|-----------------|------|------|-------|--------------------|--------------|-------------------------|------------------------|
| NO DAMAGES CLAIMED                      NO DAMAGES ALLOWED |                          |                 |      |      |       |                    |              |                         |                        |

Petitioner's  
Affidavit of  
Service of  
Notice

ALSO, upon said.....day of.....19....., there was presented to said County Board, the affidavit of.....one of the petitioners aforesaid, setting forth that due notice of the.....of said proposed road, together with date of meeting of the Viewers, as per published notice of County Clerk, had been served upon each of the persons noted below, who, as Owners, Agents, or Guardians were all the persons through whose premises said road is proposed to be located, to-wit:

| DATE WHEN NOTICE WAS SERVED | NAME OF PERSON | OWNER AGENT OR GUARDIAN | FRACTIONAL PART | Sec. | Twp. | Range | REMARKS |
|-----------------------------|----------------|-------------------------|-----------------|------|------|-------|---------|
|                             |                |                         |                 |      |      |       |         |

Final Order of  
Board of County  
Commissioners

WHEREUPON, on the 5th day of Feb. 19.48, the following action thereon was had by said Board of County Commissioners, to-wit:

Upon <sup>Not</sup> due consideration, no legal objection having been offered against the ~~establishment~~<sup>vacation</sup> of said road, and believing the same to be of public utility, it is ORDERED: that the Viewers' Report of View and Report and Plat of Survey be adopted, and that said road be declared ~~located and established~~<sup>vacated</sup> as a public highway in accordance therewith; full record thereof to be made in the County Road Record, as the.....Road, and the Trustees of.....Shawnee.....Township be notified to cause the same to be opened for public travel.

I CERTIFY, that the foregoing is a complete record of the location and establishment of said.....  
.....vacation.....Road, as required by law to be made, and that the above is a complete record of the proceedings had in establishing the above named road.

*Beverly W. Fuge*  
County Clerk.

I, Harold K. Schone, County Surveyor of Wyandotte County, Kansas, hereby certify that I notified the Township Trustee of.....Shawnee.....Township of the action of the Board of County Commissioners in accepting the.....vacation of said alley.....Road and have notified him this 8th day of Feb. 19.48, to open same as provided by law.

*Harold K. Schone*  
County Surveyor.

# ROAD RECORD,

95853 Crane & Company, Topeka

## Relocation and Widening of J.L. BRUNE Road.

BE IT REMEMBERED, That on the 2nd day of April 19 48, a road petition signed by A.R. Miller and 17 others, was presented to the Board of County Commissioners of Wyandotte County, Kansas, praying for the relocation & widening of a certain road, said petition being as follows:

To the Honorable Board of County Commissioners of Wyandotte County, Kansas.

The undersigned householders of said county, and residing in the vicinity of the road described below, respectfully petition your honorable body to cause a view to be had for the relocation & widening of a road in said county, as follows:

Beginning at the northeast corner of the northwest 1/4 of section 34, township 10, range 24, thence south along the J.L. Brune Road to the Parallel Road or Old U.S. No. 40, as recorded in Road Record "G", Page 290. Said road to widened and relocated to conform to plans approved by the State Highway Engineer, for the improvement of said road.

and terminating at

| Names                | Names          | Names                |
|----------------------|----------------|----------------------|
| S.O. McKain          | A.G. Calovich  | Chas. A. Simpson Jr. |
| Jessie McKain        | Helen Calovich | Martha Simpson       |
| Joe M. Beiloznick    | Anna H. Moon   | John L. Brune        |
| Audury V. Beiloznick | Lacy R. Moon   | Vernon H. Bates      |
| A.J. Waddell         | Wilma Smith    | Dorothy L. Bates     |
| Anna Waddell         | Carl L. Smith  |                      |

State of Kansas, Wyandotte County, ss.

I, the undersigned, a resident householder of said County and State, of lawful age, do solemnly swear that each and every one of the petitioners whose names are subscribed to the above petition is a resident householder of this county, residing in the vicinity of the road proposed to be viewed, and that said names were each written by the hand of or at the request of said petitioners. So help me God.

A.R. Miller Petitioner

Subscribed and sworn to before me this day of 19

Beverly W. Fayer County Clerk.

### BOND.

WHEREAS, A.R. Miller, as principal petitioner, and others herewith make application to the Board of County Commissioners of said county for a view of a road proposed to be relocated & widened as herein described.

Now, therefore, we, the undersigned, do bind ourselves firmly, and by these presents promise to pay to the State of Kansas, for the use of said county, the amount of all costs and expenses accruing in case the proceedings had in pursuance of said petition shall not be finally confirmed and established.

Witness our hands this day of 19

A.R. Miller

Petition

Names of Petitioners

Bond

# WYANDOTTE COUNTY, KANSAS

Approval of Bond

WHEREUPON, said bond was approved by the Board, and it appearing to the satisfaction of the Board, that the law had been substantially complied with, it was ordered, that..... Roy Wheat, Joseph F. Reardon

and..... Fred White

be appointed viewers of the proposed road, and that they meet in conjunction with the County Surveyor, at the place of beginning designated in the petition, on the..... 3rd..... day of..... May..... 19.48 and proceed to view and lay out said road, according to law, giving to all parties a hearing, and make due report of their proceedings to the County Board.

Afterwards, To-wit: On the..... 18th..... day of..... April..... 1948

..... Beverly W. Fryer....., County Clerk, presented to said

Board his certificate, under seal, setting forth that pursuant to law he had caused public notice of said road to be published in..... The Kansas City Kansas Weekly Press....., (a weekly paper, published in..... Kansas City,....., Kansas,)

Publication Notice

### Affidavit of Publication

STATE OF KANSAS, }  
WYANDOTTE COUNTY. } ss.

**ROAD NOTICE**  
State of Kansas, Wyandotte County, ss.  
TO WHOM IT MAY CONCERN:  
Take notice, that a legal petition signed by A. M. Miller and other householders of Quindaro Township, in said County, has been presented to the Board of County Commissioners, praying for the Relocation and Widening of the J. L. Brune Road, as follows, viz: Beginning the northeast corner of the northwest 1/4 of Section 24, Township 16, Range 24, thence southerly along the J. L. Brune Road to the Parallel Road or Victory Highway. Said road to be widened to conform to plans approved by the State Highway Engineer.  
And that said Board has appointed Roy Wheat, Joseph F. Reardon and Fred White, Viewers, who will meet at the point of beginning of said road, as petitioned for on THE 3rd DAY OF MAY, 1948, and proceed to view said road, as the law directs, at which time and place all persons interested may attend and have a hearing. In case said viewers fail to meet on the day designated, they may meet on the following day as provided by law, without further notice.  
WITNESS my hand and the official seal of said County this 8th day of April, 1948.  
Attest: BEVERLEY W. FRYER, County Clerk.  
(First published in The Press April 9, 1948)

G. S. Cornell, being first duly sworn, deposes and says that he is Principal Clerk of The Kansas City Kansas Weekly Press, a newspaper regularly printed and published weekly in the City of Kansas City and County of Wyandotte, Kansas, and having a general circulation therein; which newspaper has been admitted to the mails as second class matter in said county; that said newspaper has been continuously and uninterruptedly published in said county during the period of fifty-two consecutive weeks next prior to the first publication of this notice, of which the annexed, a full, true and perfect copy, was published in the weekly issue of said newspaper two consecutive weeks, the first publication thereof being on the 9th day of

April 1948, and the last one on the 16th day of April 1948.

Subscribed in my presence and sworn to before me, this

16th day of April 1948

Agnes L. Rarnall  
NOTARY PUBLIC

My commission expires 8/11/49

Publication, \$6 incl 2 extra affidavits

FILED  
IN  
COUNTY CLERK'S OFFICE  
APR 15 1948  
BEVERLEY W. FRYER  
COUNTY CLERK

See plans and specifications on file in the office of County Engineer, County Surveyor, County Clerk and State Highway Commission

Surveyor's Report

# WYANDOTTE COUNTY, KANSAS

Approval of  
Bond

WHEREUPON, said bond was approved by the Board, and it appearing to the satisfaction of the Board, that the law had been substantially complied with, it was ordered, that..... Roy Wheat, Joseph F. Reardon.....  
..... and..... Fred White.....  
be appointed viewers of the proposed road, and that they meet in conjunction with the County Surveyor, at the place of beginning designated in the petition, on the..... 3rd...... day of..... May..... 19 48 and proceed to view and lay out said road, according to law, giving to all parties a hearing, and make due report of their proceedings to the County Board.

Afterwards, To-wit: On the..... 18th...... day of..... April..... 19 48.....  
..... Beverly W. Fryer....., County Clerk, presented to said Board his certificate, under seal, setting forth that pursuant to law he had caused public notice of said road to be published in..... The Kansas City Kansas Weekly Press....., (a weekly paper, published in..... Kansas City,....., Kansas),

for two consecutive weeks and that said notice was so published in said newspaper, on the..... 9th...... day of..... April....., 19 48....., the..... day of..... 19....., and the..... 16th...... day of..... April..... 19 48....., and had also caused similar notice to be posted to public view upon the bulletin board in his office from..... April 8,..... 19 48..... to....., 19....., and similar notices to be posted in the following places, to-wit: from..... April 9..... 19 48....., to..... May 3,..... 19 48....., at..... point of beginning..... and from..... April 9,..... 19 48....., to..... May 3,..... 19 48....., at..... point of termination..... and has caused record of same to be made in the County Commissioner's Journal, Vol..... Page.....

ALSO, upon the..... 27th...... day of..... May..... 19 48....., Harold K. Schone..... County Surveyor presented to said Board his report of said proposed road, with plat and field notes, in words and figures as follows, to-wit:

Pursuant to the order of the Board, I met with..... Fred White, Roy Wheat.....  
and..... Joseph F. Reardon..... viewers, at the place designated, and under the direction of said viewers, proceeded to survey said road as petitioned for, conspicuously marking same throughout, and noting the courses and distances, and I do hereby certify that the following is a correct return of the survey of said road and plat of same, to-wit:

See plans and specifications on file in the office of County  
Engineer, County Surveyor, County Clerk and State Highway  
Commission

Surveyor's  
Report



## ROAD RECORD,

RELOCATION AND WIDENING OF J.L. BRUNE ROAD

See plans and specifications on file in the office of County

Engineer, County Surveyor, County Clerk and State Highway Commission of Kansas.

County Survey-  
or's Plat and  
Field Notes

Viewer's Report  
of View and  
Survey

ALSO, upon said 27th day of May 1948, said  
Roy Wheat, Joseph F. Reardon and Fred White  
Viewers, presented to said County Board their several reports, as follows, to-wit:  
"Pursuant to Commissioners' Notice, we met at the point of beginning in Quindaro Township  
Township, on the 3rd day of May 1948, and taking to our assistance  
Clifford E. Curry and Bernard E. Grenrod  
as chain carriers, and Ralph Carroll as marker, proceeded to view the route of  
the road petitioned for, which was surveyed under our direction by Harold K. Schone  
County Surveyor, the field notes and plat of which survey are hereto attached and form part of this report, and after careful  
deliberation we are of the opinion that said road is practicable, and of public utility, and recommend that it be granted, as  
located and surveyed, and that it be established and opened variable (see plans) feet wide."

Viewers

# WYANDOTTE COUNTY, KANSAS

Viewers' Report  
of Damages  
Claimed and  
Awarded

And further report that the following is a complete list of the names of all persons (Owners, Agents or Guardians) who filed claims with us for damages or compensation, (which said claims are herewith submitted,) by reason of the location and establishment of said proposed road and the amount awarded to each, by us, to-wit:

| NAMES   | OWNER, AGENT OR GUARDIAN | FRACTIONAL PART | Sec. | Twp. | R'nge | Acres Appropriated | Am't Claimed | Am't Awarded by Viewers | Commissioners Revision |
|---|--------------------------|-----------------|------|------|-------|--------------------|--------------|-------------------------|------------------------|
| See envelope road record file for itemizing list of damages |                          |                 |      |      |       |                    |              |                         |                        |

Petitioner's  
Affidavit of  
Service of  
Notice

ALSO, upon said.....day of.....19....., there was presented to said County Board, the affidavit of.....one of the petitioners aforesaid, setting forth that due notice of the.....of said proposed road, together with date of meeting of the Viewers, as per published notice of County Clerk, had been served upon each of the persons noted below, who, as Owners, Agents, or Guardians were all the persons through whose premises said road is proposed to be located, to-wit:

| DATE WHEN NOTICE WAS SERVED | NAME OF PERSON | OWNER AGENT OR GUARDIAN | FRACTIONAL PART | Sec. | Twp. | Range | REMARKS |
|-----------------------------|----------------|-------------------------|-----------------|------|------|-------|---------|
|                             |                |                         |                 |      |      |       |         |

Final Order of  
Board of County  
Commissioners

WHEREUPON, on the 27th. day of May 1948, the following action thereon was had by said Board of County Commissioners, to-wit:

Upon due consideration, no legal objection having been offered against the establishment of said road, and believing the same to be of public utility, it is ORDERED: that the Viewers' Report of View and Report and Plat of Survey be adopted, and that said road be declared located and established as a public highway in accordance therewith; full record thereof to be made in the County Road Record, as the J.L. Brune Road, and the Trustees of Quindaro Township be notified to cause the same to be opened for public travel.

I CERTIFY, that the foregoing is a complete record of the location and establishment of said.....  
J.L. Brune Road, as required by law to be made, and that the above is a complete record of the proceedings had in establishing the above named road.

*Beverly W. Sizer*  
County Clerk.

I, Harold K. Schone, County Surveyor of Wyandotte County, Kansas, hereby certify that I notified the Township Trustee of Quindaro Township of the action of the Board of County Commissioners in accepting the J.L. Brune Road and have notified him this 28th. day of May 1948, to open same as provided by law.

*Harold K. Schone*  
County Surveyor.

# ROAD RECORD,

85983 Crane & Company, Topeka

RELOCATION OF THE J.L. FANIN Road.

BE IT REMEMBERED, That on the 1st day of March 19 48, a road petition signed by Charles H. Neligh and 12 others, was presented to the Board of County Commissioners of Wyandotte County, Kansas, praying for the vacation and re-location of a certain road, said petition being as follows:

To the Honorable Board of County Commissioners of Wyandotte County, Kansas.

The undersigned householders of said county, and residing in the vicinity of the road described below, respectfully petition your honorable body to cause a view to be had for the vacation & relocation of a road in said county, as follows:

Beginning at a point 791 feet north of the southwest corner of Section 30, Township 11 south; Range 25 east; thence east 305.6 feet; thence north 529 feet more or less. Meaning to vacate that portion of the John Fanin Road thru the northwest quarter of the southwest quarter of the southwest quarter of section 30; township 11 south; range 25 east.

and terminating at

| Names                | Names           | Names |
|----------------------|-----------------|-------|
| James C. Dickson     | Bob Odom        |       |
| Clyde Cook           | Carl E. Branson |       |
| Harold C. Cook       | W.G. Dobbins    |       |
| W.T. Halcomb         | Esther Morris   |       |
| Don Odom             | G.G. Coleman    |       |
| William Stirling Jr. | F. Staranck     |       |

Petition

Names of Petitioners

State of Kansas, Wyandotte County, ss.

I, the undersigned, a resident householder of said County and State, of lawful age, do solemnly swear that each and every one of the petitioners whose names are subscribed to the above petition is a resident householder of this county, residing in the vicinity of the road proposed to be viewed, and that said names were each written by the hand of or at the request of said petitioners. So help me God.

Charles H. Neligh Petitioner

Subscribed and sworn to before me this 1st day of March 19 48

Beverly W. Fryer County Clerk.

### BOND.

WHEREAS, as principal petitioner, and others herewith make application to the Board of County Commissioners of said county for a view of a road proposed to be as herein described.

Bond

Now, therefore, we, the undersigned, do bind ourselves firmly, and by these presents promise to pay to the State of Kansas, for the use of said county, the amount of all costs and expenses accruing in case the proceedings had in pursuance of said petition shall not be finally confirmed and established.

Witness our hands this day of 19

# WYANDOTTE COUNTY, KANSAS

Approval of Bond

WHEREUPON, said bond was approved by the Board, and it appearing to the satisfaction of the Board, that the law had been substantially complied with, it was ordered, that Roy Wheat, Joseph F. Reardon

Fred White

and

be appointed viewers of the proposed road, and that they meet in conjunction with the County Surveyor, at the place of beginning designated in the petition, on the 21st. day of June 1948 and proceed to view and lay out said road, according to law, giving to all parties a hearing, and make due report of their proceedings to the County Board.

Afterwards, To-wit: On the 24th. day of June 1948

Beverly W. Fryer

County Clerk, presented to said

Board his certificate, under seal, setting forth that pursuant to law he had caused public notice of said road to be published in

The Kansas City Kansas Weekly Press (a weekly paper, published in Kansas City, Kansas,)

THIS SPACE FOR PUBLICATION NOTICE.

Publication Notice

See envelope file

for two consecutive weeks and that said notice was so published in said newspaper, on the 28th. day of May 1948, the 4th. day of June 1948, and the ..... day of ..... 19....., and had also caused similar notice to be posted to public view upon the bulletin board in his office from May 24th. 1948 to June 21st. 1948, and similar notices to be posted in the following places, to-wit: from ..... 19....., to ..... 19....., at ..... and from ..... 19....., to ..... 19....., at ..... and has caused record of same to be made in the County Commissioner's Journal, Vol. .... Page .....

ALSO, upon the 24th. day of June 1948, Harold K. Schone

County Surveyor presented to said Board his report of said proposed road, with plat and field notes, in words and figures as follows, to-wit:

Pursuant to the order of the Board, I met with Roy Wheat, Joseph F. Reardon

and Fred White viewers, at the place designated, and

under the direction of said viewers, proceeded to survey said road as petitioned for, conspicuously marking same throughout, and noting the courses and distances, and I do hereby certify that the following is a correct return of the survey of said road and plat of same, to-wit:

Road vacated as follows:

Beginning at a point 791 feet north of the southwest corner of Section 30, Township 11 south; Range 25 east; thence east 305.6 feet; thence north 529 feet more or less. Meaning to vacate that portion of the John Fanin Road thru the northwest quarter of the southwest quarter of the southwest quarter of Section 30; Township 11 south; Range 25 east.

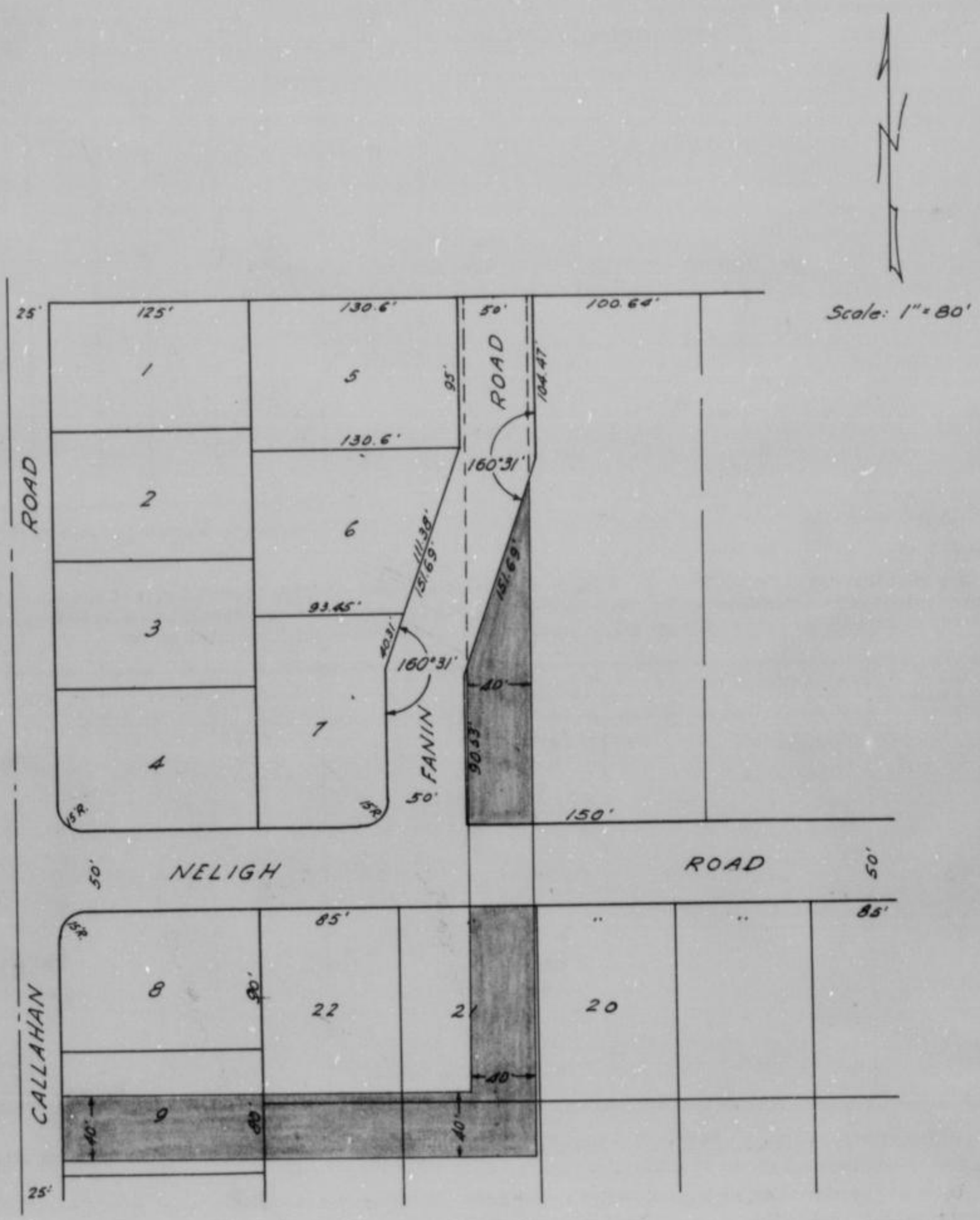
Road relocated as shown on plat of Dicksligh Addition

Note: Vacation of road not to take affect until the filing of the plat of Dicksligh Add.

Surveyor's Report

# ROAD RECORD,

VACATION AND RELOCATION OF PART OF THE JOHN L. FANIN ROAD



County Surveyor's Plat and Field Notes

Viewer's Report of View and Survey

ALSO, upon said 24th day of June 1948, said Roy Wheat, Joseph F. Reardon and Fred White Viewers, presented to said County Board their several reports, as follows, to-wit:

"Pursuant to Commissioners' Notice, we met at the point of beginning in Shawnee Township, on the 21st day of June 1948, and taking to our assistance Clifford Curry and Bernard E. Grenwood as chain carriers, and Ralph Carroll as marker, proceeded to view the route of the road petitioned for, which was surveyed under our direction by Harold K. Schone County Surveyor, the field notes and plat of which survey are hereto attached and form part of this report, and after careful deliberation we are of the opinion that said road is practicable, and of public utility, and recommend that it be granted, as located and surveyed, and that it be established and opened as shown feet wide."

Roy Wheat  
 Joseph F. Reardon  
 Fred White

Viewers

# WYANDOTTE COUNTY, KANSAS

Viewers' Report  
of Damages  
Claimed and  
Awarded

And further report that the following is a complete list of the names of all persons (Owners, Agents or Guardians) who filed claims with us for damages or compensation, (which said claims are herewith submitted,) by reason of the location and establishment of said proposed road and the amount awarded to each, by us, to-wit:

| NAMES              | OWNER, AGENT OR GUARDIAN | FRACTIONAL PART    | Sec. | Twp. | R'ng | Acres Appropriated | Am't Claimed | Am't Awarded by Viewers | Commissioners Revision |
|--------------------|--------------------------|--------------------|------|------|------|--------------------|--------------|-------------------------|------------------------|
| NO DAMAGES CLAIMED |                          | NO DAMAGES ALLOWED |      |      |      |                    |              |                         |                        |

Petitioner's  
Affidavit of  
Service of  
Notice

ALSO, upon said.....day of.....19....., there was presented to said County Board, the affidavit of.....one of the petitioners aforesaid, setting forth that due notice of the.....of said proposed road, together with date of meeting of the Viewers, as per published notice of County Clerk, had been served upon each of the persons noted below, who, as Owners, Agents, or Guardians were all the persons through whose premises said road is proposed to be located, to-wit:

| DATE WHEN NOTICE WAS SERVED | NAME OF PERSON | OWNER AGENT OR GUARDIAN | FRACTIONAL PART | Sec. | Twp. | Range | REMARKS |
|-----------------------------|----------------|-------------------------|-----------------|------|------|-------|---------|
|                             |                |                         |                 |      |      |       |         |

Final Order of  
Board of County  
Commissioners

WHEREUPON, on the 24th. day of June 19 48, the following action thereon was had by said Board of County Commissioners, to-wit:

Upon due consideration, no legal objection having been offered against the establishment of said road, and believing the same to be of public utility, it is ORDERED: that the Viewers' Report of View and Report and Plat of Survey be adopted, and that said road be declared located and established as a public highway in accordance therewith; full record thereof to be made in the County Road Record, as the John L. Fanin Road, and the Trustees of Shawnee Township be notified to cause the same to be opened for public travel.

I CERTIFY, that the foregoing is a complete record of the location and establishment of said.....  
John L. Fanin Road, as required by law to be made, and that the above is a complete record of the proceedings had in establishing the above named road.

.....  
County Clerk.

I, Harold K. Schone, County Surveyor of Wyandotte County, Kansas, hereby certify that I notified the Township Trustee of Shawnee Township of the action of the Board of County Commissioners in accepting the vacation & relocation Road and have notified him this 25th. day of June 19 48, to open same as provided by law.

*Harold K. Schone*  
County Surveyor.

# ROAD RECORD,

95903 Crane & Company, Topeka

... Sherman Gratiqney ..... Road.

BE IT REMEMBERED, That on the 27th. day of October 1948, a road petition signed by Richard T. Bradshaw and 14 others, was presented to the Board of County Commissioners of Wyandotte County, Kansas, praying for the vacation of a certain road, said petition being as follows:

To the Honorable Board of County Commissioners of Wyandotte County, Kansas.

The undersigned householders of said county, and residing in the vicinity of the road described below, respectfully petition your honorable body to cause a view to be had for the vacation of a road in said county, as follows:

Beginning at a point 110 poles south and 1428 feet west of the center of section 25, Township 10, Range 24; thence northerly along the center line of the Old Sherman Gratiqney Road (now Abandoned) 193.65 feet more or less to the intersection of said line with the easterly line of the Sherman Gratiqney Road as now located and used; thence southwesterly along said easterlyline to a point due west of beginning; thence east 33.5 feet more or less to the point of beginning.

and terminating at.....

| Names          | Names              | Names      |
|----------------|--------------------|------------|
| H.W. Clark     | Isora L. Ballenger | Joe Desko  |
| Delbert Coffey | Glenn C. Ballenger | Anna Desko |
| Matt Horvat    | Howar Hamm         |            |
| Theodore Wells | Montie Hamm        |            |
| Don Dagenett   | Mildred Hamm       |            |
| Minnie Puksor  | A.E. Bollin        |            |

State of Kansas, Wyandotte County, ss.

I, the undersigned, a resident householder of said County and State, of lawful age, do solemnly swear that each and every one of the petitioners whose names are subscribed to the above petition is a resident householder of this county, residing in the vicinity of the road proposed to be viewed, and that said names were each written by the hand of or at the request of said petitioners. So help me God.

Subscribed and sworn to before me this..... day of..... 19.....

*Beverly W. Luger*  
County Clerk.

### BOND.

WHEREAS....., as principal petitioner, and others herewith make application to the Board of County Commissioners of said county for a view of a road proposed to be..... as herein described.

Now, therefore, we, the undersigned, do bind ourselves firmly, and by these presents promise to pay to the State of Kansas, for the use of said county, the amount of all costs and expenses accruing in case the proceedings had in pursuance of said petition shall not be finally confirmed and established.

Witness our hands this..... day of..... 19.....

Petition

Names of Petitioners

Bond

WYANDOTTE COUNTY, KANSAS

Approval of Bond

WHEREUPON, said bond was approved by the Board, and it appearing to the satisfaction of the Board, that the law had been substantially complied with, it was ordered, that Roy Wheat, Joseph F. Reardon and Fred White be appointed viewers of the proposed road, and that they meet in conjunction with the County Surveyor, at the place of beginning designated in the petition, on the 21st day of June 19 48 and proceed to view and lay out said road, according to law, giving to all parties a hearing, and make due report of their proceedings to the County Board.

Afterwards, To-wit: On the 4th day of June 19 48 Beverly W. Fryer County Clerk, presented to said Board his certificate, under seal, setting forth that pursuant to law he had caused public notice of said road to be published in Kansas City Kansas Weekly Press (a weekly paper, published in Kansas City, Kansas,)

THIS SPACE FOR PUBLICATION NOTICE.

Publication Notice

for two consecutive weeks and that said notice was so published in said newspaper, on the 28th day of May 19 48, the 4th day of June 19 48, and the day of 19, and had also caused similar notice to be posted to public view upon the bulletin board in his office from May 28th 19 48 to June 21st 19 48, and similar notices to be posted in the following places, to-wit: from 19, to 19, at and from 19, to 19, at and has caused record of same to be made in the County Commissioner's Journal, Vol. Page

ALSO, upon the 5 day of August 19 48, Harold K. Schone County Surveyor presented to said Board his report of said proposed road, with plat and field notes, in words and figures as follows, to-wit:

Pursuant to the order of the Board, I met with Roy Wheat, Joseph F. Reardon and Fred White viewers, at the place designated, and under the direction of said viewers, proceeded to survey said road as petitioned for, conspicuously marking same throughout, and noting the courses and distances, and I do hereby certify that the following is a correct return of the survey of said road and plat of same, to-wit:

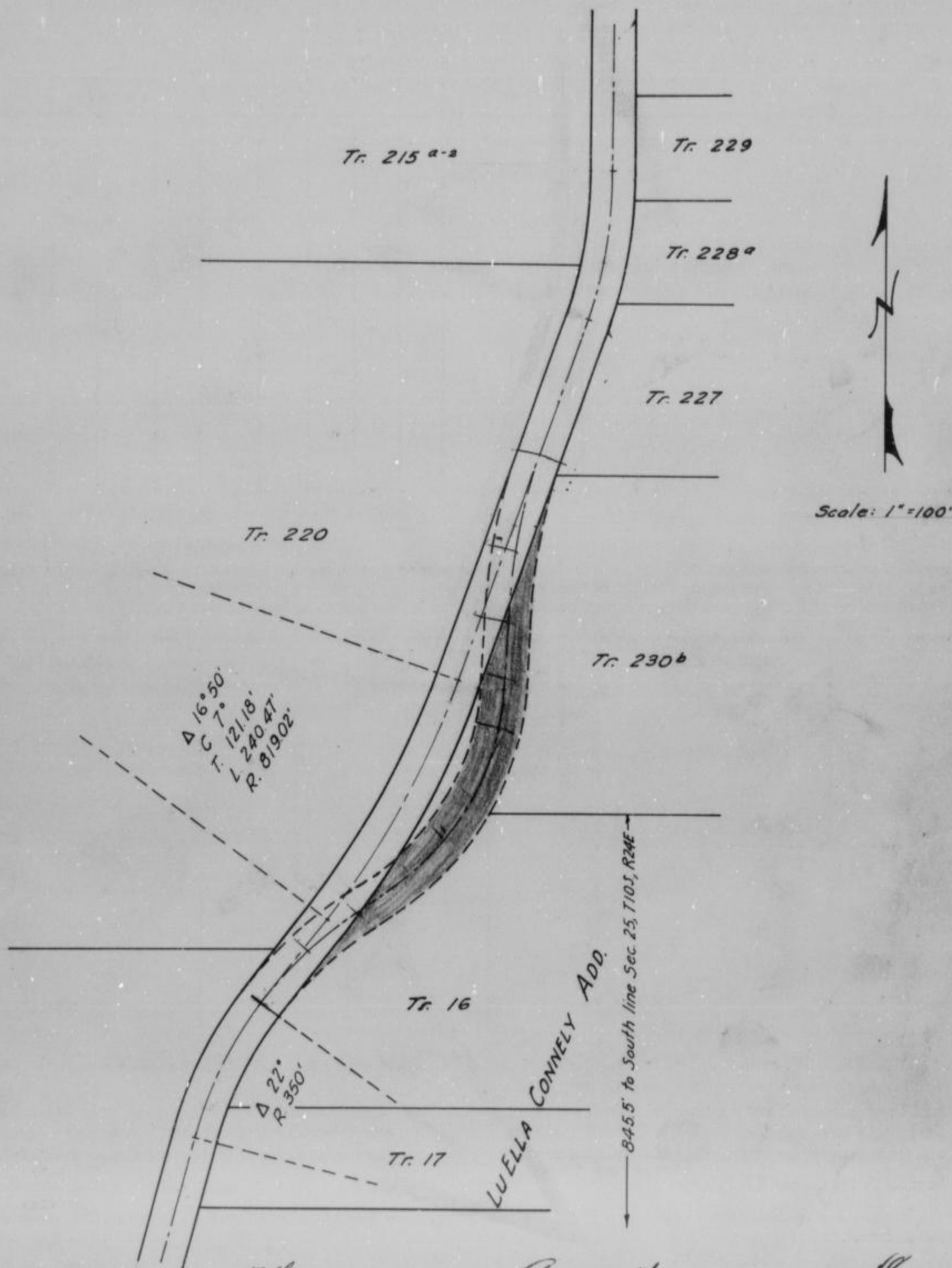
The vacation of all that portion of the Old Sherman Gratigney Road lying east of the new improved Sherman Gratigney Road in Lot or tract 16, Lu Ella Connely Addition and that portion of the old road thru tract No. 230b in the southwest quarter of Section 25, Township 10 south, Range 24 east as shown on the accompanying plat.

Surveyor's Report



# ROAD RECORD,

Vacation of part of the Old Sherman Gratigney Road



ALSO, upon said 5th day of August, 1948, said Roy Wheat, Joseph F. Deardon and Edward White Viewers, presented to said County Board their several reports, as follows, to-wit:

"Pursuant to Commissioners' Notice, we met at the point of beginning in Quindaro Township, on the 21st. day of June, 1948, and taking to our assistance Clifford Curry and Bernard E. Grenrood as chain carriers, and Ralph Carroll as marker, proceeded to view the route of the road petitioned for, which was surveyed under our direction by Harold K. Schone County Surveyor, the field notes and plat of which survey are hereto attached and form part of this report, and after careful deliberation we are of the opinion that said road is <sup>not</sup> practicable, and of <sup>no</sup> public utility, and recommend that it be ~~granted~~ ~~located and surveyed, and that it be established and opened~~ ~~vacated as shown~~ feet wide."

Edward White Viewers  
Joseph F. Deardon

Viewer's Report of View and Survey

# WYANDOTTE COUNTY, KANSAS

Viewers' Report of Damages Claimed and Awarded

And further report that the following is a complete list of the names of all persons (Owners, Agents or Guardians) who filed claims with us for damages or compensation, (which said claims are herewith submitted,) by reason of the location and establishment of said proposed road and the amount awarded to each, by us, to-wit:

| NAMES                                      | OWNER, AGENT OR GUARDIAN | FRACTIONAL PART | Sec. | Twp. | R'ng | Acres Appropriated | Am't Claimed | Am't Awarded by Viewers | Commissioners Revision |
|--|--------------------------|-----------------|------|------|------|--------------------|--------------|-------------------------|------------------------|
| NO DAMAGES CLAIMED      NO DAMAGES ALLOWED |                          |                 |      |      |      |                    |              |                         |                        |

Petitioner's Affidavit of Service of Notice

ALSO, upon said.....day of.....19....., there was presented to said County Board, the affidavit of.....one of the petitioners aforesaid, setting forth that due notice of the.....of said proposed road, together with date of meeting of the Viewers, as per published notice of County Clerk, had been served upon each of the persons noted below, who, as Owners, Agents, or Guardians were all the persons through whose premises said road is proposed to be located, to-wit:

| DATE WHEN NOTICE WAS SERVED | NAME OF PERSON | OWNER AGENT OR GUARDIAN | FRACTIONAL PART | Sec. | Twp. | Range | REMARKS |
|-----------------------------|----------------|-------------------------|-----------------|------|------|-------|---------|
|                             |                |                         |                 |      |      |       |         |

Final Order of Board of County Commissioners

WHEREUPON, on the 5th day of July August 19 48, the following action thereon was had by said Board of County Commissioners, to-wit:

Upon due consideration, no legal objection having been offered against the <sup>vacation</sup> ~~establishment~~ of said road, and believing the same to be of public utility, it is ORDERED: that the Viewers' Report of View and Report and Plat of Survey be adopted, and that said road be declared ~~located and established~~ <sup>vacated as shown</sup> as a public highway in accordance therewith; full record thereof to be made in the County Road Record, as the Sherman Gratigney Road, and the Trustees of Quindaro Township be notified to cause the same to be <sup>closed</sup> ~~opened~~ for public travel.

I CERTIFY, that the foregoing is a complete record of the <sup>vacation</sup> ~~location and establishment~~ of said vacation of Sherman Gratigney Road, as required by law to be made, and that the above is a complete record of the proceedings had in establishing the above named road.

Burley W. Fuger  
County Clerk.

I, Lawold K. Schone, County Surveyor of Wyandotte County, Kansas, hereby certify that I notified the Township Trustee of Quindaro Township of the action of the Board of County Commissioners in accepting the vacation Road and have notified him this 5-6 day of Aug 19 48 to <sup>close</sup> ~~open~~ same as provided by law.

Lawold K. Schone  
County Surveyor.

# ROAD RECORD,

95903 Crane & Company, Topeka

TWO ROAD & SILVER LANE Road.

BE IT REMEMBERED, That on the 15th. day of July 1948, a road petition signed by Leon E. Nelson and 17 others, was presented to the Board of County Commissioners of Wyandotte County, Kansas, praying for the location of a certain road, said petition being as follows:

To the Honorable Board of County Commissioners of Wyandotte County, Kansas.

The undersigned householders of said county, and residing in the vicinity of the road described below, respectfully petition your honorable body to cause a view to be had for the location of a road in said county, as follows:

Beginning at the intersection of Domino and Two Roads in Noslen Addition in S.W. 1/4 of Section 25, Township 10, Range 24; thence north 250 feet more or less along Two Road to Silver Lane; thence east along Silver Lane to the Sherman- Gratigney Road or 48th. St.

and terminating at.....

| Names                  | Names                 | Names                |
|------------------------|-----------------------|----------------------|
| <u>Earl C. Hadle</u>   | <u>Leon E. Nelson</u> | <u>C.W. Shryer</u>   |
| <u>Ralph Mullins</u>   | <u>Norris Matlock</u> | <u>Fred Hyatt</u>    |
| <u>Claude Mullins</u>  | <u>Ray Cramer</u>     | <u>Walter Shryer</u> |
| <u>Robert L. Clark</u> | <u>Lee Magill</u>     | <u>A.C. Sprague</u>  |
| <u>Berry F. See</u>    | <u>Dan Magill</u>     | <u>Roy Carson</u>    |
| <u>C. D. Matney</u>    | <u>Roy E. Moseley</u> | <u>Roy Riddle</u>    |

State of Kansas, Wyandotte County, ss.

I, the undersigned, a resident householder of said County and State, of lawful age, do solemnly swear that each and every one of the petitioners whose names are subscribed to the above petition is a resident householder of this county, residing in the vicinity of the road proposed to be viewed, and that said names were each written by the hand of or at the request of said petitioners. So help me God.

Leon E. Nelson Petitioner

Subscribed and sworn to before me this 15th. day of July 1948.

Beverly W. Fryer  
County Clerk.

### BOND.

WHEREAS,....., as principal petitioner, and others herewith make application to the Board of County Commissioners of said county for a view of a road proposed to be..... as herein described.

Now, therefore, we, the undersigned, do bind ourselves firmly, and by these presents promise to pay to the State of Kansas, for the use of said county, the amount of all costs and expenses accruing in case the proceedings had in pursuance of said petition shall not be finally confirmed and established.

Witness our hands this..... day of..... 1948

*Joseph F. Seardon*

Petition

Names of Petitioners

Bond

# WYANDOTTE COUNTY, KANSAS

Approval of Bond

WHEREUPON, said bond was approved by the Board, and it appearing to the satisfaction of the Board, that the law had been substantially complied with, it was ordered, that Roy Wheat, Joseph F. Reardon and Fred White

be appointed viewers of the proposed road, and that they meet in conjunction with the County Surveyor, at the place of beginning designated in the petition, on the 16th. day of August 19 48 and proceed to view and lay out said road, according to law, giving to all parties a hearing, and make due report of their proceedings to the County Board.

Afterwards, To-wit: On the.....day of.....19....., County Clerk, presented to said Board his certificate, under seal, setting forth that pursuant to law he had caused public notice of said road to be published in....., (a weekly paper, published in....., Kansas.)

THIS SPACE FOR PUBLICATION NOTICE.

for two consecutive weeks and that said notice was so published in said newspaper, on the.....day of....., 19....., the.....day of.....19....., and the.....day of.....19....., and had also caused similar notice to be posted to public view upon the bulletin board in his office from.....19..... to....., 19....., and similar notices to be posted in the following places, to-wit: from.....19....., to.....19....., at.....and from.....19....., to.....19....., at.....and has caused record of same to be made in the County Commissioner's Journal, Vol.....Page.....

Publication Notice

ALSO, upon the 19th. day of August 19 48, Harold K. Schone County Surveyor presented to said Board his report of said proposed road, with plat and field notes, in words and figures as follows, to-wit:

Pursuant to the order of the Board, I met with Roy Wheat, Joseph F. Reardon and Fred White viewers, at the place designated, and under the direction of said viewers, proceeded to survey said road as petitioned for, conspicuously marking same throughout, and noting the courses and distances, and I do hereby certify that the following is a correct return of the survey of said road and plat of same, to-wit:

Beginning at the intersection of Two Road and Domino Road as shown in the plat of Noslen Addition; thence north 299.93 feet along the center line of Two Road to the center line of Silver Lane as shown in the said plat of Noslen Addition; thence east along the center line of Silver Lane a distance of 764.48 more or less to the center line of the Sherman-Gratignay Road or 48th. Street.

Surveyor's Report

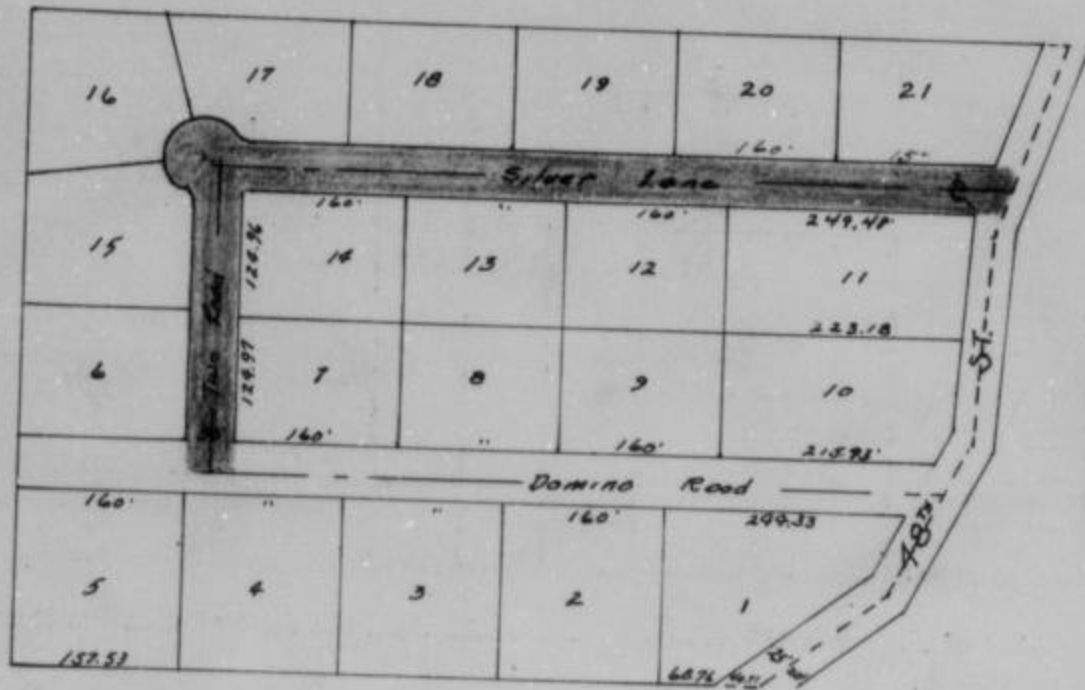
# ROAD RECORD,

TWO ROAD AND SILVER LANE ROAD

County Surveyor's Plat and Field Notes

### NOSLEN ADDITION

A Subdivision of land in Wyandotte County  
In SW  $\frac{1}{4}$  of Sec. 25-10-24



Viewer's Report of View and Survey

ALSO, upon said 19th day of August, 1948, said Roy Wheat, Joseph F. Reardon and Feed White Viewers, presented to said County Board their several reports, as follows, to-wit:

"Pursuant to Commissioners' Notice, we met at the point of beginning in Quindaro Township, on the 16th day of August, 1948, and taking to our assistance Clifford Curry and Bernard E. Grenrod as chain carriers, and Ralph L. Carroll as marker, proceeded to view the route of the road petitioned for, which was surveyed under our direction by Harold K. Schone County Surveyor, the field notes and plat of which survey are hereto attached and form part of this report, and after careful deliberation we are of the opinion that said road is practicable, and of public utility, and recommend that it be granted, as located and surveyed, and that it be established and opened 50 feet wide."

*Roy Wheat*  
*Joseph F. Reardon*  
*Feed White*

Viewers

# WYANDOTTE COUNTY, KANSAS

Viewers' Report  
of Damages  
Claimed and  
Awarded

And further report that the following is a complete list of the names of all persons (Owners, Agents or Guardians) who filed claims with us for damages or compensation, (which said claims are herewith submitted,) by reason of the location and establishment of said proposed road and the amount awarded to each, by us, to-wit:

| NAMES  | OWNER, AGENT OR GUARDIAN | FRACTIONAL PART | Sec. | Twp. | R'nge | Acres Appropriated | Am't Claimed | Am't Awarded by Viewers | Commissioners Revision |
|--|--------------------------|-----------------|------|------|-------|--------------------|--------------|-------------------------|------------------------|
| <p><b>NO DAMAGES CLAIMED                      NO DAMAGES ALLOWED</b></p> |                          |                 |      |      |       |                    |              |                         |                        |

Petitioner's  
Affidavit of  
Service of  
Notice

ALSO, upon said.....day of.....19....., there was presented to said County Board, the affidavit of.....one of the petitioners aforesaid, setting forth that due notice of the.....of said proposed road, together with date of meeting of the Viewers, as per published notice of County Clerk, had been served upon each of the persons noted below, who, as Owners, Agents, or Guardians were all the persons through whose premises said road is proposed to be located, to-wit:

| DATE WHEN NOTICE WAS SERVED | NAME OF PERSON | OWNER AGENT OR GUARDIAN | FRACTIONAL PART | Sec. | Twp. | Range | REMARKS |
|-----------------------------|----------------|-------------------------|-----------------|------|------|-------|---------|
| Empty table body            |                |                         |                 |      |      |       |         |

Final Order of  
Board of County  
Commissioners

WHEREUPON, on the.....**19th.**.....day of.....**August**.....19..**48**.., the following action thereon was had by said Board of County Commissioners, to-wit:

Upon due consideration, no legal objection having been offered against the establishment of said road, and believing the same to be of public utility, it is ORDERED: that the Viewers' Report of View and Report and Plat of Survey be adopted, and that said road be declared located and established as a public highway in accordance therewith; full record thereof to be made in the County Road Record, as the.....**Two Road and Silver Lane Road**.....Road, and the Trustees of.....**Quindaro**.....Township be notified to cause the same to be opened for public travel.

I CERTIFY, that the foregoing is a complete record of the location and establishment of said.....**Two Road and Silver Lane Road**.....Road, as required by law to be made, and that the above is a complete record of the proceedings had in establishing the above named road.

.....  
County Clerk.

I,.....**Harold K. Schone**....., County Surveyor of Wyandotte County, Kansas, hereby certify that I notified the Township Trustee of.....**Quindaro**.....Township of the action of the Board of County Commissioners in accepting the.....**Two Road and Silver Lane**.....Road and have notified him this.....**20th.**.....day of.....**August**.....19..**48**.. to open same as provided by law.

.....  
County Surveyor.

# ROAD RECORD,

95985 Crane & Company, Topeka

John Parson and John Textor Roads Road.

BE IT REMEMBERED, That on the 1st day of July 1948, a road petition signed by Kenneth Kerr and 25 others, was presented to the Board of County Commissioners of Wyandotte County, Kansas, praying for the vacation of a certain road, said petition being as follows:

To the Honorable Board of County Commissioners of Wyandotte County, Kansas.

The undersigned householders of said county, and residing in the vicinity of the road described below, respectfully petition your honorable body to cause a view to be had for the vacation of a road in said county, as follows:

Beginning at Vacation of roads in Section 7, Township 11, range 25 as follows:

The John Parson Road as shown in road record "F", page 46

The John Textor Road as shown in road record "F" page 386

and terminating at

| Names              | Names           | Names                |
|--------------------|-----------------|----------------------|
| E.I. Adams         | H.J. Ouderkirk  | Mrs. V. E. Doolittle |
| R.A. Young         | Marvin J. Kueck | Joe M. Stimach       |
| C.W. Schlegal      | D.L. Wagner     | Leo A. Lisson        |
| Georgia B. Jenkins | Edna Kerr       | Harry J. Hicks       |
| Wayne P. Jenkins   | Kenneth Kerr    | Ralph J. Bunn        |

State of Kansas, Wyandotte County, ss.

I, the undersigned, a resident householder of said County and State, of lawful age, do solemnly swear that each and every one of the petitioners whose names are subscribed to the above petition is a resident householder of this county, residing in the vicinity of the road proposed to be viewed, and that said names were each written by the hand of or at the request of said petitioners. So help me God.

Kenneth Kerr Petitioner

Subscribed and sworn to before me this 1st day of July 1948.

Beverly W. Fryer  
by Fred Haynes Deputy County Clerk.

### BOND.

WHEREAS, Kenneth Kerr, as principal petitioner, and others herewith make application to the Board of County Commissioners of said county for a view of a road proposed to be vacated as herein described.

Now, therefore, we, the undersigned, do bind ourselves firmly, and by these presents promise to pay to the State of Kansas, for the use of said county, the amount of all costs and expenses accruing in case the proceedings had in pursuance of said petition shall not be finally confirmed and established.

Witness our hands this 1st day of July 1948.

Kenneth Kerr

Petition

Names of Petitioners

Bond

# WYANDOTTE COUNTY, KANSAS

Approval of Bond

WHEREUPON, said bond was approved by the Board, and it appearing to the satisfaction of the Board, that the law had been substantially complied with, it was ordered, that..... Roy Wheat,..... Joseph F. Reardon.....  
..... and Fred White.....

be appointed viewers of the proposed road, and that they meet in conjunction with the County Surveyor, at the place of beginning designated in the petition, on the..... 9th...... day of..... August..... 19. 48..... and proceed to view and lay out said road, according to law, giving to all parties a hearing, and make due report of their proceedings to the County Board.

Afterwards, To-wit: On the..... 23rd...... day of..... July..... 19. 48.....  
..... Beverly W. Fryer....., County Clerk, presented to said Board his certificate, under seal, setting forth that pursuant to law he had caused public notice of said road to be published in..... Kansas City Kansas Weekly Press..... (a weekly paper, published in..... Kansas City, Kansas....., Kansas,)

THIS SPACE FOR PUBLICATION NOTICE.

Publication Notice

See Envelope File

for two consecutive weeks and that said notice was so published in said newspaper, on the..... 16th...... day of..... July....., 19. 48....., the..... day of..... 19....., and the..... 23rd...... day of..... July..... 19. 48....., and had also caused similar notice to be posted to public view upon the bulletin board in his office from..... July 16th...... 19. 48..... to..... August 9,....., 19. 48....., and similar notices to be posted in the following places, to-wit: from..... 19....., to..... 19....., at..... and from..... 19....., to..... 19....., at..... and has caused record of same to be made in the County Commissioner's Journal, Vol..... H..... Page..... 553.....

ALSO, upon the..... 7th...... day of..... September..... 19. 48..... Harold K. Schone..... County Surveyor presented to said Board his report of said proposed road, with plat and field notes, in words and figures as follows, to-wit:

Pursuant to the order of the Board, I met with..... Roy Wheat,..... Joseph F. Reardon..... and..... Fred White..... viewers, at the place designated, and under the direction of said viewers, proceeded to survey said road as petitioned for, conspicuously marking same throughout, and noting the courses and distances, and I do hereby certify that the following is a correct return of the survey of said road and plat of same, to-wit:

JOHN TEXTOR ROAD: Beginning 850' east and 275' south of the northeast corner of Section 12-11-25; thence South 28 deg. west 120 feet; thence south 81 deg. 30 min. west 239 feet; thence south 36 deg. 15 min. west 200 feet; thence south 10 deg. 15 min. east 256 feet; thence south 39 deg. east 282 feet; thence south 17 deg. 45 min. east 300 feet; thence south 27 deg. 45 min. east 120 feet; thence south 46 deg. 15 min. east 380 feet; thence south 10 deg. east 220 feet; thence south 1 deg. east 190 feet; thence south 11 deg. 30 min. west 210 feet; thence south 44 deg. east 420 feet; thence south 41 deg. east 500 feet; thence south 29 deg. east 400 feet; thence south 26 deg. east 480 feet; thence south 13 deg. west 420 feet; thence south 19 deg. 12 min. west 170 feet; thence south 39 deg. 08 min. east 120 feet; thence south 20 deg. 26 min. east 260 feet; thence south 5 deg. 35 min. east 235 feet; thence south 46 deg. 25 min. east 88 feet; thence south 6 deg. 50 min. west 305 feet; to a point 616 feet west and 20 feet south of the southeast corner of the southwest  $\frac{1}{4}$  of Section 7-11-25. The above described line being the center line of road twenty-five (25') feet in width.

JOHN PARSON ROAD: Commencing at a point in the Reidy County Road about 320 feet south from the north line of Section 7-11-25 and 635 feet southeast from the northwest corner of Section 7-11-25; thence south 20 deg. west 540 feet; thence south 29 deg. east 830 feet; thence south 46 deg. east 300 feet; thence south 25 deg. east 250 feet to the north line of the south one half of the southwest quarter of the northwest quarter of Section 7-11-25

Surveyor's Report



# ROAD RECORD,

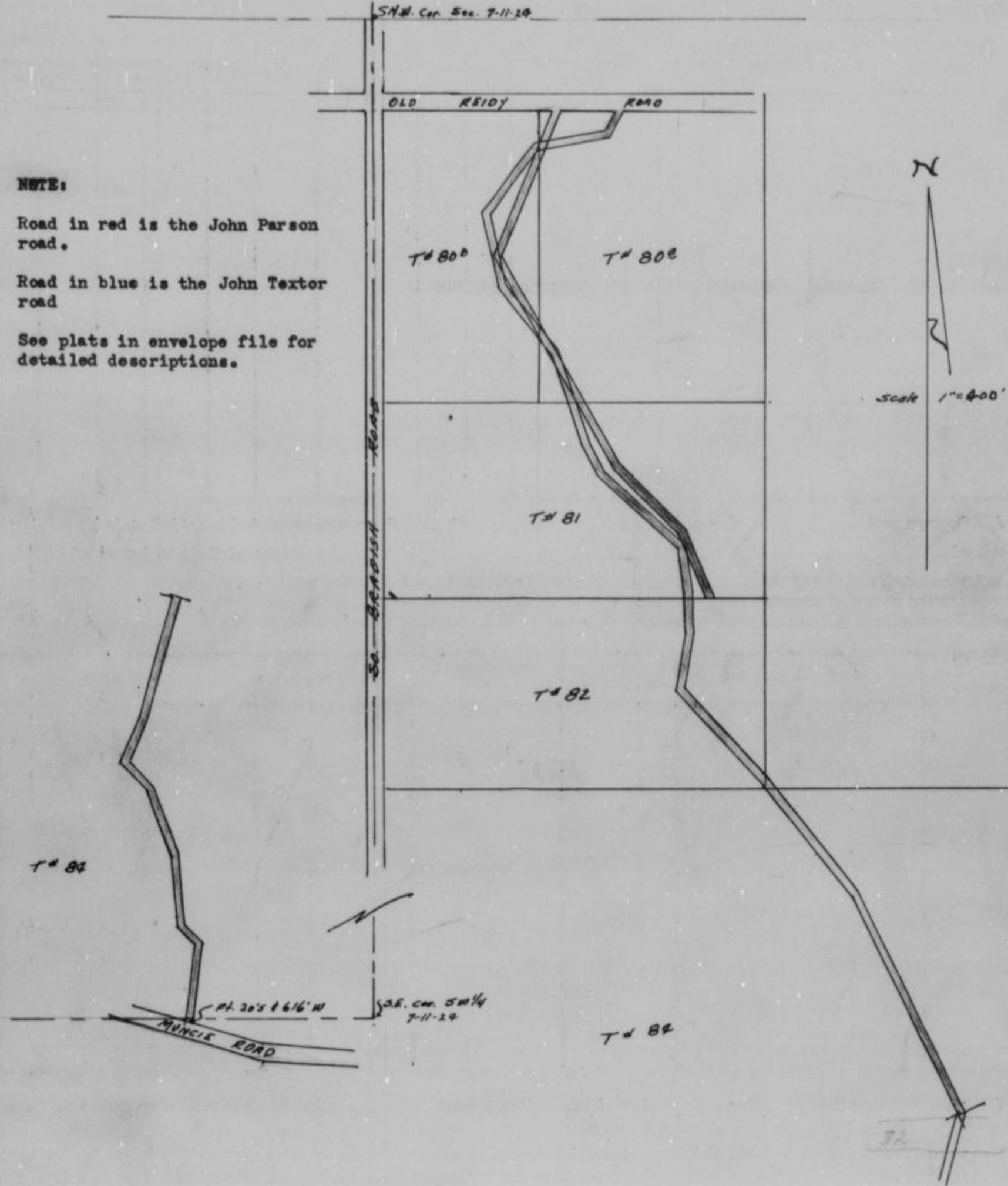
JOHN PARSON AND JOHN TEXTOR ROADS

**NOTE:**

Road in red is the John Parson road.

Road in blue is the John Textor road

See plats in envelope file for detailed descriptions.



County Surveyor's Plat and Field Notes

Viewer's Report of View and Survey

ALSO, upon said 7th day of September 1948, said Roy Wheat, Joseph F. Reardon and Fred White Viewers, presented to said County Board their several reports, as follows, to-wit:

"Pursuant to Commissioners' Notice, we met at the point of beginning in Wyandotte Township, on the 9th day of August 1948, and taking to our assistance Clifford Curry and Bernard Grenrood as chain carriers, and Ralph Carroll as marker, proceeded to view the route of the road petitioned for, which was surveyed under our direction by Harold K. Schone County Surveyor, the field notes and plat of which survey are hereto attached and form part of this report, and after careful deliberation we are of the opinion that said road is <sup>Not</sup> practicable, and <sup>Not</sup> of public utility, and recommend that it be ~~granted, as located and surveyed, and that it be vacated~~ vacated ~~granted~~."

*Roy Wheat*  
*Fred White*  
*Joseph F. Reardon* Viewers

# WYANDOTTE COUNTY, KANSAS

Viewers' Report of Damages Claimed and Awarded

And further report that the following is a complete list of the names of all persons (Owners, Agents or Guardians) who filed claims with us for damages or compensation, (which said claims are herewith submitted,) by reason of the location and establishment of said proposed road and the amount awarded to each, by us, to-wit:

| NAMES              | OWNER, AGENT OR GUARDIAN | FRACTIONAL PART    | Sec. | Twp. | R'ng | Acres Appropriated | Am't Claimed | Am't Awarded by Viewers | Commissioners Revision |
|--------------------|--------------------------|--------------------|------|------|------|--------------------|--------------|-------------------------|------------------------|
| NO DAMAGES CLAIMED |                          | NO DAMAGES ALLOWED |      |      |      |                    |              |                         |                        |

Petitioner's Affidavit of Service of Notice

ALSO, upon said.....day of.....19....., there was presented to said County Board, the affidavit of.....one of the petitioners aforesaid, setting forth that due notice of the.....of said proposed road, together with date of meeting of the Viewers, as per published notice of County Clerk, had been served upon each of the persons noted below, who, as Owners, Agents, or Guardians were all the persons through whose premises said road is proposed to be located, to-wit:

| DATE WHEN NOTICE WAS SERVED | NAME OF PERSON | OWNER AGENT OR GUARDIAN | FRACTIONAL PART | Sec. | Twp. | Range | REMARKS |
|-----------------------------|----------------|-------------------------|-----------------|------|------|-------|---------|
|                             |                |                         |                 |      |      |       |         |

Final Order of Board of County Commissioners

WHEREUPON, on the 7th day of September 19 48, the following action thereon was had by said Board of County Commissioners, to-wit:

Upon due consideration, no legal objection having been offered against the <sup>Vacation</sup> establishment of said road, and believing the same to be <sup>No</sup> of public utility, it is ORDERED: that the Viewers' Report of View and Report and Plat of Survey be adopted, and that said road be declared ~~located and established~~ <sup>vacated</sup> as a public highway in accordance therewith; full record thereof to be made in the County Road Record, as the John Textor and John Parson Roads Road, and the Trustees of Wyandotte Township be notified to cause the same to be ~~open~~ <sup>close</sup> for public travel.

I CERTIFY, that the foregoing is a complete record of the ~~location and establishment of said~~ <sup>Vacation</sup> of John Textor and John Parsons Roads Road, as required by law to be made, and that the above is a complete record of the proceedings had in ~~establishing~~ <sup>vacating</sup> the above named road.

.....  
County Clerk.

I, Harold K. Schone, County Surveyor of Wyandotte County, Kansas, hereby certify that I notified the Township Trustee of Wyandotte Township of the action of the Board of County Commissioners in accepting the vacation of the above Roads and have notified him this 7th day of September 19 48, to ~~open~~ <sup>close</sup> same as provided by law.

.....  
County Surveyor.

# ROAD RECORD,

95903 Crane & Company, Topeka

Walter J. Brotherson Road.

BE IT REMEMBERED, That on the 7th day of Sept. 1948, a road petition signed by W.J. Brotherson and 12 others, was presented to the Board of County Commissioners of Wyandotte County, Kansas, praying for the location of a certain road, said petition being as follows:

To the Honorable Board of County Commissioners of Wyandotte County, Kansas.

The undersigned householders of said county, and residing in the vicinity of the road described below, respectfully petition your honorable body to cause a view to be had for the location of a road in said county, as follows:

Beginning at a point 591 feet more or less north of the southeast corner of the west 1/2 of Section 31, Township 10, Range 24; thence west 700 feet more or less.

and terminating at

| Names            | Names              | Names      |
|------------------|--------------------|------------|
| W.J. Brotherson  | D. Cunningham      | H.S. Kelly |
| Alfred C. Hiem   | Ralph Daughaday    |            |
| J.S. Stephens    | Mel J. Evans       |            |
| Willard Clite    | Glen Byers         |            |
| Fred Louk        | Geo. J. Strohmeyer |            |
| Merlin L. Thomas | Homer Brotherson   |            |

Petition

Names of Petitioners

State of Kansas, Wyandotte County, ss.

I, the undersigned, a resident householder of said County and State, of lawful age, do solemnly swear that each and every one of the petitioners whose names are subscribed to the above petition is a resident householder of this county, residing in the vicinity of the road proposed to be viewed, and that said names were each written by the hand of or at the request of said petitioners. So help me God.

W.J. Brotherson Petitioner

Subscribed and sworn to before me this 7th day of October 1948  
Beverly W. Fryer  
By E. Stewart, Jr. County Clerk.

### BOND.

WHEREAS, W.J. Brotherson, as principal petitioner, and others herewith make application to the Board of County Commissioners of said county for a view of a road proposed to be located as herein described.

Bond

Now, therefore, we, the undersigned, do bind ourselves firmly, and by these presents promise to pay to the State of Kansas, for the use of said county, the amount of all costs and expenses accruing in case the proceedings had in pursuance of said petition shall not be finally confirmed and established.

Witness our hands this day of 19

H.S. Kelley  
W.J. Brotherson

# WYANDOTTE COUNTY, KANSAS

Approval of Bond

WHEREUPON, said bond was approved by the Board, and it appearing to the satisfaction of the Board, that the law had been substantially complied with, it was ordered, that Roy Wheat and Joseph F. Reardon and Fred White be appointed viewers of the proposed road, and that they meet in conjunction with the County Surveyor, at the place of beginning designated in the petition, on the 4th day of October 1948 and proceed to view and lay out said road, according to law, giving to all parties a hearing, and make due report of their proceedings to the County Board.

Afterwards, To-wit: On the \_\_\_\_\_ day of \_\_\_\_\_, 19\_\_\_\_, \_\_\_\_\_, County Clerk, presented to said Board his certificate, under seal, setting forth that pursuant to law he had caused public notice of said road to be published in \_\_\_\_\_, (a weekly paper, published in \_\_\_\_\_, Kansas,) \_\_\_\_\_

THIS SPACE FOR PUBLICATION NOTICE.

*See envelope file*

for two consecutive weeks and that said notice was so published in said newspaper, on the \_\_\_\_\_ day of \_\_\_\_\_, 19\_\_\_\_, the \_\_\_\_\_ day of \_\_\_\_\_, 19\_\_\_\_, and the \_\_\_\_\_ day of \_\_\_\_\_, 19\_\_\_\_, and had also caused similar notice to be posted to public view upon the bulletin board in his office from \_\_\_\_\_, 19\_\_\_\_ to \_\_\_\_\_, 19\_\_\_\_, and similar notices to be posted in the following places, to-wit: from \_\_\_\_\_, 19\_\_\_\_, to \_\_\_\_\_, 19\_\_\_\_, at \_\_\_\_\_ and from \_\_\_\_\_, 19\_\_\_\_, to \_\_\_\_\_, 19\_\_\_\_, at \_\_\_\_\_ and has caused record of same to be made in the County Commissioner's Journal, Vol. \_\_\_\_\_ Page \_\_\_\_\_.

ALSO, upon the 7th day of October 1948, Harold K. Schone County Surveyor presented to said Board his report of said proposed road, with plat and field notes, in words and figures as follows, to-wit:

Pursuant to the order of the Board, I met with Roy Wheat, Joseph F. Reardon and Fred White viewers, at the place designated, and under the direction of said viewers, proceeded to survey said road as petitioned for, conspicuously marking same throughout, and noting the courses and distances, and I do hereby certify that the following is a correct return of the survey of said road and plat of same, to-wit:

Beginning at a point 616 feet north of the southeast corner of the west  $\frac{1}{2}$  of Section 31, Township 10 south; Range 24 east; thence west 688.6 feet. The above described being the center line of a 50 foot road.

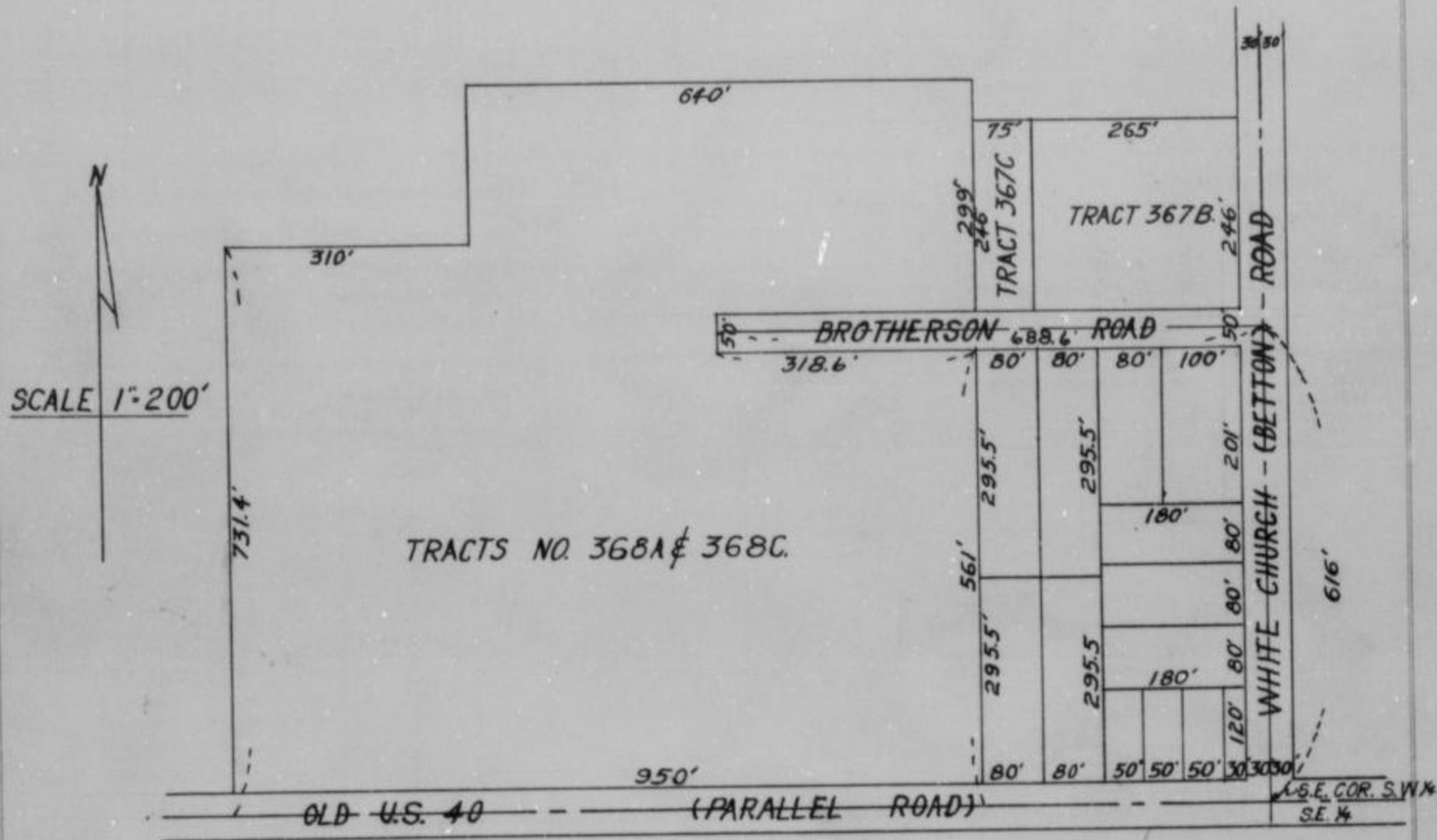
Publication Notice

Surveyor's Report

# ROAD RECORD,

WALTER J. BROTHERSON

County Surveyor's Plat and Field Notes



Viewer's Report of View and Survey

ALSO, upon said 7th. day of October 19 48, said Roy Wheat, Joseph F. Reardon and Fred White Viewers, presented to said County Board their several reports, as follows, to-wit:

"Pursuant to Commissioners' Notice, we met at the point of beginning in Quindaro Township, on the 4th. day of October 19 48, and taking to our assistance Clifford Curry and Bernard E. Grenrod as chain carriers, and Ralph L. Carroll as marker, proceeded to view the route of the road petitioned for, which was surveyed under our direction by Harold K. Schone County Surveyor, the field notes and plat of which survey are hereto attached and form part of this report, and after careful deliberation we are of the opinion that said road is practicable, and of public utility, and recommend that it be granted, as located and surveyed, and that it be established and opened 50 feet wide."

Roy Wheat  
Joseph F. Reardon  
Fred White Viewers

# WYANDOTTE COUNTY, KANSAS

Viewers' Report  
of Damages  
Claimed and  
Awarded

And further report that the following is a complete list of the names of all persons (Owners, Agents or Guardians) who filed claims with us for damages or compensation, (which said claims are herewith submitted,) by reason of the location and establishment of said proposed road and the amount awarded to each, by us, to-wit:

| NAMES  | OWNER, AGENT OR GUARDIAN | FRACTIONAL PART | Sec. | Twp. | R'ng | Acres Appropriated | Am't Claimed | Am't Awarded by Viewers | Commissioners Revision |
|--|--------------------------|-----------------|------|------|------|--------------------|--------------|-------------------------|------------------------|
| NO DAMAGES CLAIMED                      NO DAMAGES ALLOWED |                          |                 |      |      |      |                    |              |                         |                        |

Petitioner's  
Affidavit of  
Service of  
Notice

ALSO, upon said.....day of.....19....., there was presented to said County Board, the affidavit of.....one of the petitioners aforesaid, setting forth that due notice of the.....of said proposed road, together with date of meeting of the Viewers, as per published notice of County Clerk, had been served upon each of the persons noted below, who, as Owners, Agents, or Guardians were all the persons through whose premises said road is proposed to be located, to-wit:

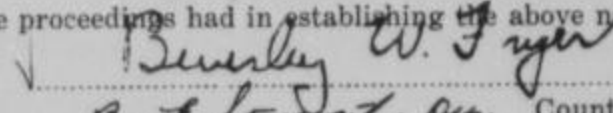
| DATE WHEN NOTICE WAS SERVED | NAME OF PERSON | OWNER AGENT OR GUARDIAN | FRACTIONAL PART | Sec. | Twp. | Range | REMARKS |
|-----------------------------|----------------|-------------------------|-----------------|------|------|-------|---------|
|                             |                |                         |                 |      |      |       |         |

Final Order of  
Board of County  
Commissioners

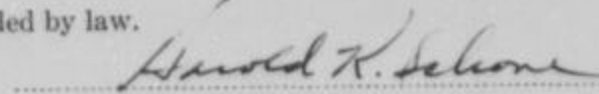
WHEREUPON, on the 7th. day of October 1948, the following action thereon was had by said Board of County Commissioners, to-wit:

Upon due consideration, no legal objection having been offered against the establishment of said road, and believing the same to be of public utility, it is ORDERED: that the Viewers' Report of View and Report and Plat of Survey be adopted, and that said road be declared located and established as a public highway in accordance therewith; full record thereof to be made in the County Road Record, as the W.J. Brotherson Road, and the Trustees of Quindaro Township be notified to cause the same to be opened for public travel.

I CERTIFY, that the foregoing is a complete record of the location and establishment of said.....  
W.J. Brotherson Road, as required by law to be made, and that the above is a complete record of the proceedings had in establishing the above named road.

  
 By Beverly W. Fryer, County Clerk.

I, Harold K. Schone, County Surveyor of Wyandotte County, Kansas, hereby certify that I notified the Township Trustee of Quindaro Township of the action of the Board of County Commissioners in accepting the W.J. Brotherson Road and have notified him this 7th. day of October 1948, to open same as provided by law.

  
Harold K. Schone  
 County Surveyor.

# ROAD RECORD,

95953 Crane & Company, Topeka

Hammond Place Addition Road, as petitioned for by Lucille H. Detlefson

BE IT REMEMBERED, That on the 4th day of November 19 48, a road petition signed by Lucille H. Detlefson and 13 others, was presented to the Board of County Commissioners of Wyandotte County, Kansas, praying for the vacation of a certain road, said petition being as follows:

To the Honorable Board of County Commissioners of Wyandotte County, Kansas.

The undersigned householders of said county, and residing in the vicinity of the road described below, respectfully petition your honorable body to cause a view to be had for the vacation of a road in said county, as follows:

Beginning at Roads in Hammond Place, as dedicated, on original plat

and terminating at

| Names                 | Names             | Names              |
|-----------------------|-------------------|--------------------|
| Maurice E. Haynes Jr. | J.E. Lyons        | H.E. Keithley      |
| L.F. Redin            | H.J. Keithley     | Harry A. Detlefson |
| Guy R. Bell Jr.       | Kathleen V. Kerr  |                    |
| Paulie Hilger         | H.W. LaRose       |                    |
| W.L. Embry            | Joseph V. Dolinar |                    |
| R.E. Dickhart         |                   |                    |

State of Kansas, Wyandotte County, ss.

I, the undersigned, a resident householder of said County and State, of lawful age, do solemnly swear that each and every one of the petitioners whose names are subscribed to the above petition is a resident householder of this county, residing in the vicinity of the road proposed to be viewed, and that said names were each written by the hand of or at the request of said petitioners. So help me God.

Lucille H. Detlefson Petitioner

Subscribed and sworn to before me this 3rd day of November 19 48

Beverly W. Fryer County Clerk.

### BOND.

WHEREAS, Lucille H. Detlefson, as principal petitioner, and others herewith make application to the Board of County Commissioners of said county for a view of a road proposed to be vacated as herein described.

Now, therefore, we, the undersigned, do bind ourselves firmly, and by these presents promise to pay to the State of Kansas, for the use of said county, the amount of all costs and expenses accruing in case the proceedings had in pursuance of said petition shall not be finally confirmed and established.

Witness our hands this 3rd day of November 19 48.

Lucille H. Detlefson

Petition

Names of Petitioners

Bond

# WYANDOTTE COUNTY, KANSAS

Approval of  
Bond

WHEREUPON, said bond was approved by the Board, and it appearing to the satisfaction of the Board, that the law had been substantially complied with, it was ordered, that Roy Wheat,  
Joseph F. Reardon and Fred White  
be appointed viewers of the proposed road, and that they meet in conjunction with the County Surveyor, at the place of beginning designated in the petition, on the 26th. day of November 1948 and proceed to view and lay out said road, according to law, giving to all parties a hearing, and make due report of their proceedings to the County Board.

Afterwards, To-wit: On the 12th. day of November 1948  
Beverly W. Fryer, County Clerk, presented to said Board his certificate, under seal, setting forth that pursuant to law he had caused public notice of said road to be published in The Kansas City Kansas Weekly Press, (a weekly paper, published in Kansas City, Kansas,) for two consecutive weeks and that said notice was so published in said newspaper, on the 5th. day of Nov. 1948, the 12th. day of Nov. 1948, and had also caused similar notice to be posted to public view upon the bulletin board in his office from Nov. 4, 1948 to Nov. 26th. 1948, 1948, and similar notices to be posted in the following places, to-wit: from Nov. 4, 1948 1948, to Nov. 26th., 1948 1948, at Hammond Road and Spring Road and from 1948, to 1948, at 1948 and has caused record of same to be made in the County Commissioner's Journal, Vol. 1948 Page 1948.

THIS SPACE FOR PUBLICATION NOTICE.

SEE ENVELOPE FILE

Publication  
Notice

ALSO, upon the 29th. day of November 1948, Harold K. Schone County Surveyor presented to said Board his report of said proposed road, with plat and field notes, in words and figures as follows, to-wit:

Pursuant to the order of the Board, I met with Roy Wheat, Joseph F. Reardon and Fred White viewers, at the place designated, and under the direction of said viewers, proceeded to survey said road as petitioned for, conspicuously marking same throughout, and noting the courses and distances, and I do hereby certify that the following is a correct return of the survey of said road and plat of same, to-wit:

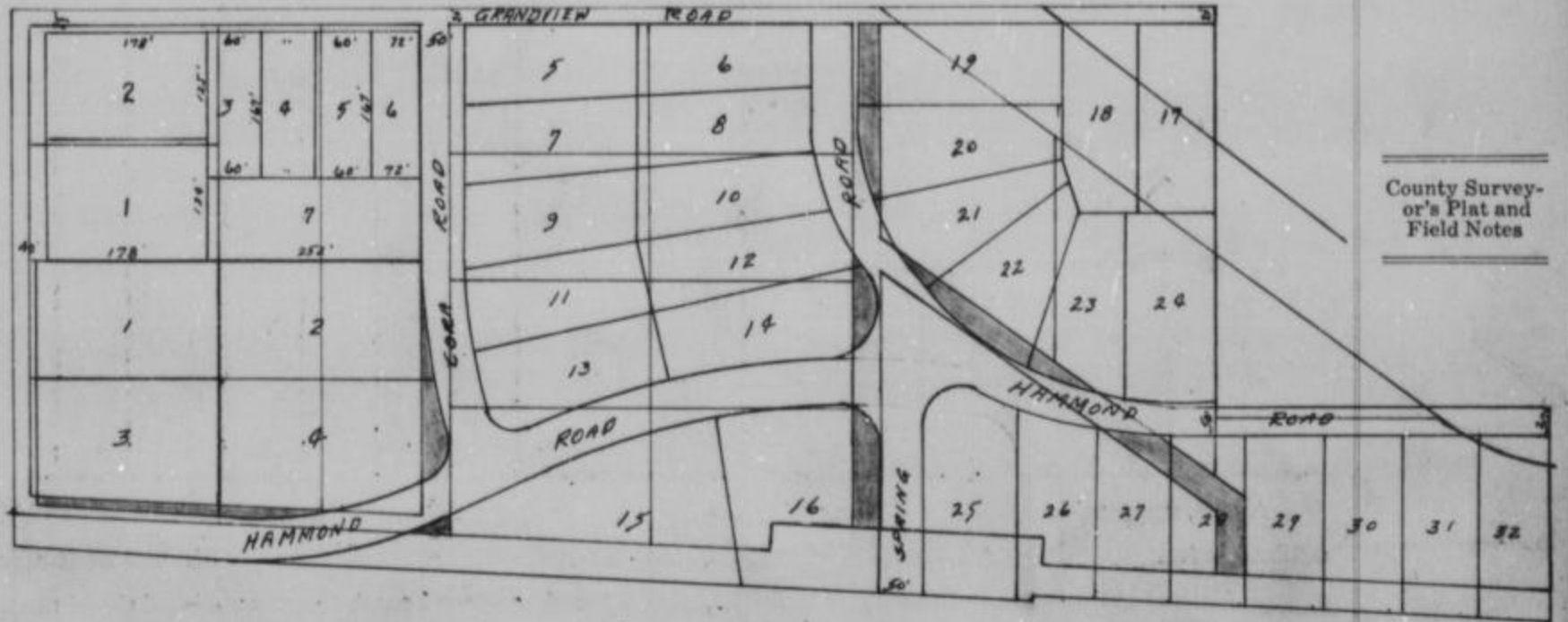
All of the roads shown on the original plat of Hammond Place Addition and addition in and to Wyandotte County, Kansas and not shown on the plat of the Resurvey of Hammond Place Addition an addition in and to Wyandotte County, Kansas. Said plats being on file in the office of the Register of Deeds of Wyandotte County, Kansas

Surveyor's  
Report



# ROAD RECORD,

Vacation of Roads in original Hammond Place Addition



Red: Old lines of original Hammond Place Addition  
 Black: New lines of Resurvey of Hammond Place Addition

Viewer's Report of View and Survey

ALSO, upon said 29th. day of November 19 48, said  
 Roy Wheat, Joseph F. Reardon and Fred White  
 Viewers, presented to said County Board their several reports, as follows, to-wit:

"Pursuant to Commissioners' Notice, we met at the point of beginning in Quindaro Township, on the 26th. day of November 19 48, and taking to our assistance Clifford Curry and Bernard E. Grenrood as chain carriers, and Robert Summers as marker, proceeded to view the route of the road petitioned for, which was surveyed under our direction by Harold K. Schone County Surveyor, the field notes and plat of which survey are hereto attached and form part of this report, and after careful deliberation we are of the opinion that said road is <sup>not</sup> practicable, and of <sup>no</sup> public utility, and recommend that it be ~~granted, located and surveyed, and that it be established and opened~~ <sup>vacated</sup> feet wide."

*Roy Wheat*  
*Fred White* } Viewers

# WYANDOTTE COUNTY, KANSAS

Viewers' Report  
of Damages  
Claimed and  
Awarded

And further report that the following is a complete list of the names of all persons (Owners, Agents or Guardians) who filed claims with us for damages or compensation, (which said claims are herewith submitted,) by reason of the location and establishment of said proposed road and the amount awarded to each, by us, to-wit:

| NAMES                                      | OWNER, AGENT OR GUARDIAN | FRACTIONAL PART | Sec. | Twp. | R'ng | Acres Appropriated | Am't Claimed | Am't Awarded by Viewers | Commissioners Revision |
|--|--------------------------|-----------------|------|------|------|--------------------|--------------|-------------------------|------------------------|
| NO DAMAGES CLAIMED      NO DAMAGES ALLOWED |                          |                 |      |      |      |                    |              |                         |                        |

Petitioner's Affidavit of Service of Notice

ALSO, upon said.....day of.....19....., there was presented to said County Board, the affidavit of.....one of the petitioners aforesaid, setting forth that due notice of the.....of said proposed road, together with date of meeting of the Viewers, as per published notice of County Clerk, had been served upon each of the persons noted below, who, as Owners, Agents, or Guardians were all the persons through whose premises said road is proposed to be located, to-wit:

| DATE WHEN NOTICE WAS SERVED | NAME OF PERSON | OWNER AGENT OR GUARDIAN | FRACTIONAL PART | Sec. | Twp. | Range | REMARKS |
|-----------------------------|----------------|-------------------------|-----------------|------|------|-------|---------|
|                             |                |                         |                 |      |      |       |         |

Final Order of Board of County Commissioners

WHEREUPON, on the.....29th.....day of.....November.....1948....., the following action thereon was had by said Board of County Commissioners, to-wit:

Upon due consideration, no legal objection having been offered against the <sup>vacation</sup>~~establishment~~ of said road, and believing the same to be of public utility, it is ORDERED: that the Viewers' Report of View and Report and Plat of Survey be adopted, and that said road be declared ~~located and established~~ <sup>vacated</sup> as a public highway in accordance therewith; full record thereof to be made in the County Road Record, as the.....Road, and the Trustees of.....<sup>Quindaro</sup>.....Township be notified to cause the same to be ~~opened~~ <sup>closed</sup> for public travel.

I CERTIFY, that the foregoing is a complete record of the ~~location and establishment~~ <sup>vacation</sup> of said.....  
.....<sup>Hammond Addition as per original plat</sup>.....Road, as required by law to be made, and that the above is a complete record of the proceedings <sup>vacating</sup> had in ~~establishing~~ the above named road.

*Beverly W. Fryer*  
By *Edward Howard* County Clerk.

I,.....Harold K. Schone....., County Surveyor of Wyandotte County, Kansas, hereby certify that I notified the Township Trustee of.....Quindaro.....Township of the action of the Board of County Commissioners in accepting the.....vacation of roads as petitioned.....and have notified him this.....29th.....day of.....November.....1948....., to ~~open~~ <sup>close</sup> same as provided by law.

*Harold K. Schone*  
County Surveyor.

# ROAD RECORD,

95963 Crane & Company, Topeka

V.R. Clark or County Line Road.

BE IT REMEMBERED, That on the 6th. day of December 1949, a road petition signed by V.R. Clark and 15 others, was presented to the Board of County Commissioners of Wyandotte County, Kansas, praying for the location of a certain road, said petition being as follows:

To the Honorable Board of County Commissioners of Wyandotte County, Kansas.

The undersigned householders of said county, and residing in the vicinity of the road described below, respectfully petition your honorable body to cause a view to be had for the location of a road in said county, as follows:

Beginning at the southeast corner of the southwest 1/4 of the southeast 1/4 of Section 34, Township 11, Range 24, said point being the intersection of the Chas. Reike (county line) and the Wm. Robinson Roads, thence west along the county line between Johnson and Wyandotte Counties to the V.R. Clark or the Quivira Cut-off Road.

and terminating at

*Approved by Planning Board  
Nov. 29-1948- Com J. A. P. 329*

| Names                | Names           | Names               |
|----------------------|-----------------|---------------------|
| William R. Wallace   | Herbert Sargent | Mrs. W. Siler       |
| Will Curth           | Marvin Defoe    | M.D. McCoy          |
| James U. Michael     | James F. Wilson | Charles L. Hart Sr. |
| Robert C. Zimmer Sr. | Paul C. Hanson  | Martha Hart         |
| Everett Siler        | R.E. Hatfield   | Theodore Defoe      |

State of Kansas, Wyandotte County, ss.

I, the undersigned, a resident householder of said County and State, of lawful age, do solemnly swear that each and every one of the petitioners whose names are subscribed to the above petition is a resident householder of this county, residing in the vicinity of the road proposed to be viewed, and that said names were each written by the hand of or at the request of said petitioners. So help me God.

V.R. Clark Petitioner

Subscribed and sworn to before me this 13 day of September 19 46

Howard H. Thorn  
Phil Caldwell deputy County Clerk.

### BOND.

WHEREAS, as principal petitioner, and others herewith make application to the Board of County Commissioners of said county for a view of a road proposed to be as herein described.

Now, therefore, we, the undersigned, do bind ourselves firmly, and by these presents promise to pay to the State of Kansas, for the use of said county, the amount of all costs and expenses accruing in case the proceedings had in pursuance of said petition shall not be finally confirmed and established.

Witness our hands this day of 19

Petition

Names of Petitioners

Bond

# WYANDOTTE COUNTY, KANSAS

Approval of Bond

WHEREUPON, said bond was approved by the Board, and it appearing to the satisfaction of the Board, that the law had been substantially complied with, it was ordered, that Roy Wheat, Joseph Reardon and Fred White be appointed viewers of the proposed road, and that they meet in conjunction with the County Surveyor, at the place of beginning designated in the petition, on the 30 day of December 19 48 and proceed to view and lay out said road, according to law, giving to all parties a hearing, and make due report of their proceedings to the County Board.

Afterwards, To-wit: On the 24th day of December 19 48 Beverly W. Fryer, County Clerk, presented to said Board his certificate, under seal, setting forth that pursuant to law he had caused public notice of said road to be published in The Kansas City Kansas Weekly Press (a weekly paper, published in Kansas City, Kansas,) for two consecutive weeks and that said notice was so published in said newspaper, on the 10th day of Dec. 19 48, the day of 19 and the 17th day of Dec. 19 48, and had also caused similar notice to be posted to public view upon the bulletin board in his office from Dec. 10, 19 48 to Dec. 30, 19 48, and similar notices to be posted in the following places, to-wit: from Dec. 10, 19 48, to Dec. 30, 19 48, at point of beginning and ending and from 19, to 19, and has caused record of same to be made in the County Commissioner's Journal, Vol. Page

THIS SPACE FOR PUBLICATION NOTICE.

for copy of publication see envelope file

Publication Notice

ALSO, upon the 6th day of January 19 49 Harold K. Schone County Surveyor presented to said Board his report of said proposed road, with plat and field notes, in words and figures as follows, to-wit:

Pursuant to the order of the Board, I met with Roy Wheat, Joseph Reardon and Fred White viewers, at the place designated, and under the direction of said viewers, proceeded to survey said road as petitioned for, conspicuously marking same throughout, and noting the courses and distances, and I do hereby certify that the following is a correct return of the survey of said road and plat of same, to-wit:

View made, but no stakes set as this is a cooperative junctor with the Board of County Commissioners of Johnson County, Kansas.

The route as chosen is as follows:

Beginning at the present western terminus of 47th. Street, otherwise commonly known as "County Line Road" and extending in a west and northwesterly direction, a distance of approximately one and three-quarter, (1 3/4 miles) miles by the most expedient and reasonable route to a point of intersection and ending at the Quivera Road.

Surveyor's Report

# ROAD RECORD,

V.R. Clark or County Line Road

No survey made as plans will have to be prepared on a major scale.

County Surveyor's Plat and Field Notes

Viewer's Report of View and Survey

ALSO, upon said 6th day of January 19 49, said Roy Wheat, Joseph F. Reardon and Fred White

Viewers, presented to said County Board their several reports, as follows, to-wit:

"Pursuant to Commissioners' Notice, we met at the point of beginning in Shawnee Township, on the 30th day of December 19 48, and taking to our assistance and

as chain carriers, and as marker, proceeded to view the route of the road petitioned for, which was surveyed under our direction by Harold K. Schone County Surveyor, the field notes and plat of which survey are hereto attached and form part of this report, and after careful deliberation we are of the opinion that said road is practicable, and of public utility, and recommend that it be granted, as located and surveyed, and that it be established and opened 60 feet wide."

Roy Wheat  
Joseph F. Reardon  
Fred White  
Viewers

# WYANDOTTE COUNTY, KANSAS

Viewers' Report of Damages Claimed and Awarded

And further report that the following is a complete list of the names of all persons (Owners, Agents or Guardians) who filed claims with us for damages or compensation, (which said claims are herewith submitted,) by reason of the location and establishment of said proposed road and the amount awarded to each, by us, to-wit:

| NAMES              | OWNER, AGENT OR GUARDIAN | FRACTIONAL PART     | Sec. | Twp. | R'ngo | Acres Appropriated | Am't Claimed | Am't Awarded by Viewers | Commissioners Revision |
|--------------------|--------------------------|---------------------|------|------|-------|--------------------|--------------|-------------------------|------------------------|
| NO DAMAGES CLAIMED |                          | NO DAMAGES ALLOWED. |      |      |       |                    |              |                         |                        |

Petitioner's Affidavit of Service of Notice

ALSO, upon said.....day of.....19....., there was presented to said County Board, the affidavit of..... one of the petitioners aforesaid, setting forth that due notice of the..... of said proposed road, together with date of meeting of the Viewers, as per published notice of County Clerk, had been served upon each of the persons noted below, who, as Owners, Agents, or Guardians were all the persons through whose premises said road is proposed to be located, to-wit:

| DATE WHEN NOTICE WAS SERVED | NAME OF PERSON | OWNER AGENT OR GUARDIAN | FRACTIONAL PART | Sec. | Twp. | Range | REMARKS |
|-----------------------------|----------------|-------------------------|-----------------|------|------|-------|---------|
|                             |                |                         |                 |      |      |       |         |

Final Order of Board of County Commissioners

WHEREUPON, on the 6th day of January 19.49, the following action thereon was had by said Board of County Commissioners, to-wit:

Upon due consideration, no legal objection having been offered against the establishment of said road, and believing the same to be of public utility, it is ORDERED: that the Viewers' Report of View and Report and Plat of Survey be adopted, and that said road be declared located and established as a public highway in accordance therewith; full record thereof to be made in the County Road Record, as the County Line Shawnee Road, and the Trustees of Shawnee Township be notified to cause the same to be opened for public travel.

I CERTIFY, that the foregoing is a complete record of the location and establishment of said County Line or V.R. Clark Road, as required by law to be made, and that the above is a complete record of the proceedings had in establishing the above named road.  
County Clerk.

I, Harold K. Schone, County Surveyor of Wyandotte County, Kansas, hereby certify that I notified the Township Trustee of Shawnee Township of the action of the Board of County Commissioners in accepting the V.R. Clark Road and have notified him this 6th day of January 1949, to open same as provided by law

*Harold K. Schone*  
County Surveyor.

# ROAD RECORD,

5000 Crane & Company, Topeka

J.L. Brune ..... Road. Vacation of part of

BE IT REMEMBERED, That on the 15th. day of Nov. 19 48., a road petition signed by A.R. Miller and 17 others, was presented to the Board of County Commissioners of Wyandotte County, Kansas, praying for the vacation of a certain road, said petition being as follows:

To the Honorable Board of County Commissioners of Wyandotte County, Kansas.

The undersigned householders of said county, and residing in the vicinity of the road described below, respectfully petition your honorable body to cause a view to be had for the vacation of a road in said county, as follows:

Beginning at That part of the original J.L. Brune Road as recorded in road record "G" page 290 and not included in the relocation of the J.L. Brune Road as viewed May 3rd, 1948 and recorded in road record "H" page 537

and terminating at

| Names             | Names           | Names           |
|-------------------|-----------------|-----------------|
| John L. Brune     | Chas. Seanshorn | Frank H. Rush   |
| Mrs. J.R. Stanley | B.T. Harper     | Geo. Studd      |
| L.A. Kesler       | Lyle E. West    | M.E. Thompson   |
| Sallie Kesler     | Geo. Strohmeyer | W.H. Schevemarm |
| H.R. Butterwick   | M.L. Slaughter  | John Carr       |
| Bertha Butterwick | Maude Slaughter |                 |

State of Kansas, Wyandotte County, ss.

I, the undersigned, a resident householder of said County and State, of lawful age, do solemnly swear that each and every one of the petitioners whose names are subscribed to the above petition is a resident householder of this county, residing in the vicinity of the road proposed to be viewed, and that said names were each written by the hand of or at the request of said petitioners. So help me God.

A.R. Miller ..... Petitioner

Subscribed and sworn to before me this 13 day of Nov. 19 48

Beverly W. Fryer  
County Clerk.

### BOND.

WHEREAS, A.R. Miller, as principal petitioner, and others herewith make application to the Board of County Commissioners of said county for a view of a road proposed to be vacated as herein described.

Now, therefore, we, the undersigned, do bind ourselves firmly, and by these presents promise to pay to the State of Kansas, for the use of said county, the amount of all costs and expenses accruing in case the proceedings had in pursuance of said petition shall not be finally confirmed and established.

Witness our hands this 13th. day of Nov. 19 48.

A.R. Miller

Petition

Names of  
Petitioners

Bond

WYANDOTTE COUNTY, KANSAS

Approval of Bond

WHEREUPON, said bond was approved by the Board, and it appearing to the satisfaction of the Board, that the law had been substantially complied with, it was ordered, that Roy Wheat, Joseph Reardon and Fred White

be appointed viewers of the proposed road, and that they meet in conjunction with the County Surveyor, at the place of beginning designated in the petition, on the 10th. day of Dec. 1948 and proceed to view and lay out said road, according to law, giving to all parties a hearing, and make due report of their proceedings to the County Board.

Afterwards, To-wit: On the 28th. day of Nov. 1948 Beverly W. Fryer, County Clerk, presented to said Board his certificate, under seal, setting forth that pursuant to law he had caused public notice of said road to be published in The Kansas City Kansas Weekly Press, (a weekly paper, published in Kansas City, Kansas,)

Publication Notice

THIS SPACE FOR PUBLICATION NOTICE.

see envelope file for publication

for two consecutive weeks and that said notice was so published in said newspaper, on the 19th. day of Nov. 1948, the ..... day of ..... 19....., and the 26th. day of Nov. 1948, and had also caused similar notice to be posted to public view upon the bulletin board in his office from 15th. November 1948 to December 10, 1948, 19....., and similar notices to be posted in the following places, to-wit: from Nov. 19 1948, to Dec. 10, 1948, at ..... and from ..... 19....., to ..... 19....., at ..... and has caused record of same to be made in the County Commissioner's Journal, Vol. ..... Page .....

ALSO, upon the 6th. day of January 1948, Harold K. Schone County Surveyor presented to said Board his report of said proposed road, with plat and field notes, in words and figures as follows, to-wit:

Pursuant to the order of the Board, I met with Roy Wheat Joseph F. Reardon and Fred White viewers, at the place designated, and under the direction of said viewers, proceeded to survey said road as petitioned for, conspicuously marking same throughout, and noting the courses and distances, and I do hereby certify that the following is a correct return of the survey of said road and plat of same, to-wit:

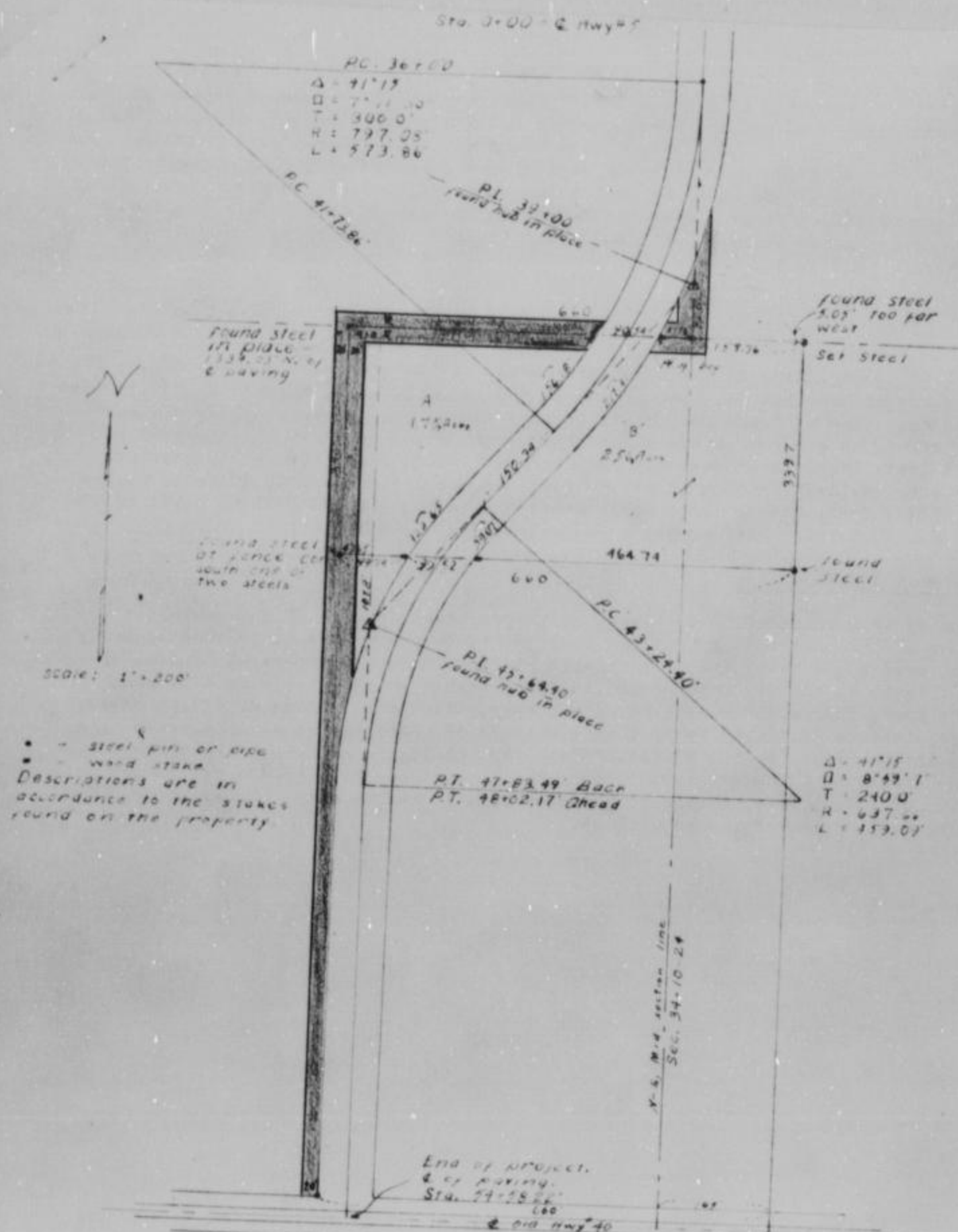
Surveyor's Report

That part of the original J.L. Brune Road as recorded in road record "G" page 290, and not included in the relocation of the J.L. Brune Road as viewed May 3, 1948 and recorded in road record "H" page 537 as shown on accompanying plat.



# ROAD RECORD, H

Vacation of part of J.L. Brune Road



County Surveyor's Plat and Field Notes

STATE OF KANSAS, COUNTY OF WYANDOTTE, ss.

I HEREBY CERTIFY THAT THE ABOVE PLAT IS CORRECT AND IS THE TRUE FINDINGS OF A SURVEY OF THE ABOVE DESCRIBED PROPERTY.

KANSAS CITY, KANSAS

Nov 10 1948 David A. Schaefer County Surveyor

IM - 2-48 - Baker

Viewer's Report of View and Survey

Vacated portion shown in red

ALSO, upon said.....day of.....19....., said

Viewers, presented to said County Board their several reports, as follows, to-wit:

"Pursuant to Commissioners' Notice, we met at the.....of.....in.....

Township, on the.....day of.....19....., and taking to our assistance

.....and.....

as chain carriers, and.....as marker, proceeded to view the route of

the road petitioned for, which was surveyed under our direction by.....

County Surveyor, the field notes and plat of which survey are hereto attached and form part of this report, and after careful deliberation we are of the opinion that said road is <sup>not</sup>practicable, and of <sup>no</sup>public utility, and recommend that it be granted, as

located and surveyed, and that it be established and opened. Vacated.....feet wide.

Joseph F. Heardon Viewers  
Fred White

# WYANDOTTE COUNTY, KANSAS

Viewers' Report of Damages Claimed and Awarded

And further report that the following is a complete list of the names of all persons (Owners, Agents or Guardians) who filed claims with us for damages or compensation, (which said claims are herewith submitted,) by reason of the location and establishment of said proposed road and the amount awarded to each, by us, to-wit:

| NAMES              | OWNER, AGENT OR GUARDIAN | FRACTIONAL PART    | Sec. | Twp. | Range | Acres Appropriated | Am't Claimed | Am't Awarded by Viewers | Commissioners Revision |
|--------------------|--------------------------|--------------------|------|------|-------|--------------------|--------------|-------------------------|------------------------|
| NO DAMAGES CLAIMED |                          | NO DAMAGES ALLOWED |      |      |       |                    |              |                         |                        |

Petitioner's Affidavit of Service of Notice

ALSO, upon said.....day of.....19....., there was presented to said County Board, the affidavit of.....one of the petitioners aforesaid, setting forth that due notice of the.....of said proposed road, together with date of meeting of the Viewers, as per published notice of County Clerk, had been served upon each of the persons noted below, who, as Owners, Agents, or Guardians were all the persons through whose premises said road is proposed to be located, to-wit:

| DATE WHEN NOTICE WAS SERVED | NAME OF PERSON | OWNER AGENT OR GUARDIAN | FRACTIONAL PART | Sec. | Twp. | Range | REMARKS |
|-----------------------------|----------------|-------------------------|-----------------|------|------|-------|---------|
|                             |                |                         |                 |      |      |       |         |

Final Order of Board of County Commissioners

WHEREUPON, on the 6th. day of January 19 49, the following action thereon was had by said Board of County Commissioners, to-wit:

Upon due consideration, no legal objection having been offered against the <sup>vacation</sup> establishment of said road, and believing the same to be of public utility, it is ORDERED: that the Viewers' Report of View and Report and Plat of Survey be adopted, and that said road be declared ~~located and established~~ <sup>vacated</sup> as a public highway in accordance therewith; full record thereof to be made in the County Road Record, as the.....Road, and the Trustees of Quindaro Township be notified to cause the same to be ~~opened~~ <sup>closed</sup> for public travel.

I CERTIFY, that the foregoing is a complete record of the ~~location and establishment~~ <sup>vacation</sup> of said..... J.L. Brune Road, as required by law to be made, and that the above is a complete record of the proceedings had in establishing the above named road.

County Clerk.

I, Harold K. Schone, County Surveyor of Wyandotte County, Kansas, hereby certify that I notified the Township Trustee of Quindaro Township of the action of the Board of County Commissioners in accepting the vacation of part of..... Road and have notified him this 6th. day of January 19 49, to <sup>close</sup> ~~open~~ same as provided by law.

*Harold K. Schone*  
County Surveyor.

# ROAD RECORD,

95983 Crane & Company, Topeka

.....Road.

BE IT REMEMBERED, That on the..... day of..... 19....., a road petition signed by..... and..... others, was presented to the Board of County Commissioners of Wyandotte County, Kansas, praying for the..... of a certain road, said petition being as follows:

To the Honorable Board of County Commissioners of Wyandotte County, Kansas.

The undersigned householders of said county, and residing in the vicinity of the road described below, respectfully petition your honorable body to cause a view to be had for the..... of a road in said county, as follows:

Beginning at.....

.....  
.....  
.....  
.....  
.....

and terminating at.....

| Names | Names | Names |
|-------|-------|-------|
| ..... | ..... | ..... |
| ..... | ..... | ..... |
| ..... | ..... | ..... |
| ..... | ..... | ..... |
| ..... | ..... | ..... |
| ..... | ..... | ..... |
| ..... | ..... | ..... |
| ..... | ..... | ..... |
| ..... | ..... | ..... |
| ..... | ..... | ..... |

Petition

Names of Petitioners

State of Kansas, Wyandotte County, ss.

I, the undersigned, a resident householder of said County and State, of lawful age, do solemnly swear that each and every one of the petitioners whose names are subscribed to the above petition is a resident householder of this county, residing in the vicinity of the road proposed to be viewed, and that said names were each written by the hand of or at the request of said petitioners. So help me God.

.....Petitioner

Subscribed and sworn to before me this..... day of..... 19.....

.....  
County Clerk.

### BOND.

WHEREAS,....., as principal petitioner, and others herewith make application to the Board of County Commissioners of said county for a view of a road proposed to be..... as herein described.

Bond

Now, therefore, we, the undersigned, do bind ourselves firmly, and by these presents promise to pay to the State of Kansas, for the use of said county, the amount of all costs and expenses accruing in case the proceedings had in pursuance of said petition shall not be finally confirmed and established.

Witness our hands this..... day of..... 19.....

# WYANDOTTE COUNTY, KANSAS

Approval of Bond

WHEREUPON, said bond was approved by the Board, and it appearing to the satisfaction of the Board, that the law had been substantially complied with, it was ordered, that.....  
 ..... and .....  
 be appointed viewers of the proposed road, and that they meet in conjunction with the County Surveyor, at the place of beginning designated in the petition, on the..... day of..... 19..... and proceed to view and lay out said road, according to law, giving to all parties a hearing, and make due report of their proceedings to the County Board.

Afterwards, To-wit: On the..... day of..... 19.....  
 ....., County Clerk, presented to said Board his certificate, under seal, setting forth that pursuant to law he had caused public notice of said road to be published in..... (a weekly paper, published in....., Kansas),

THIS SPACE FOR PUBLICATION NOTICE.

for two consecutive weeks and that said notice was so published in said newspaper, on the..... day of....., 19....., the..... day of..... 19....., and the..... day of..... 19....., and had also caused similar notice to be posted to public view upon the bulletin board in his office from..... 19..... to....., 19....., and similar notices to be posted in the following places, to-wit: from..... 19....., to..... 19....., at..... and from..... 19....., to..... 19....., at..... and has caused record of same to be made in the County Commissioner's Journal, Vol..... Page.....

ALSO, upon the..... day of..... 19....., County Surveyor presented to said Board his report of said proposed road, with plat and field notes, in words and figures as follows, to-wit:

Pursuant to the order of the Board, I met with..... and..... viewers, at the place designated, and under the direction of said viewers, proceeded to survey said road as petitioned for, conspicuously marking same throughout, and noting the courses and distances, and I do hereby certify that the following is a correct return of the survey of said road and plat of same, to-wit:

Publication Notice

Surveyor's Report

# ROAD RECORD,

County Surveyor's Plat and Field Notes

Viewer's Report of View and Survey

ALSO, upon said..... day of..... 19....., said  
 ..... and .....  
 Viewers, presented to said County Board their several reports, as follows, to-wit:  
 "Pursuant to Commissioners' Notice, we met at the..... of..... in.....  
 Township, on the..... day of..... 19....., and taking to our assistance  
 ..... and.....  
 as chain carriers, and..... as marker, proceeded to view the route of  
 the road petitioned for, which was surveyed under our direction by .....  
 County Surveyor, the field notes and plat of which survey are hereto attached and form part of this report, and after careful  
 deliberation we are of the opinion that said road is practicable, and of public utility, and recommend that it be granted, as  
 located and surveyed, and that it be established and opened..... feet wide."

.....  
 .....  
 ..... } Viewers

# WYANDOTTE COUNTY, KANSAS

Viewers' Report  
of Damages  
Claimed and  
Awarded

And further report that the following is a complete list of the names of all persons (Owners, Agents or Guardians) who filed claims with us for damages or compensation, (which said claims are herewith submitted,) by reason of the location and establishment of said proposed road and the amount awarded to each, by us, to-wit:

| NAMES | OWNER, AGENT OR GUARDIAN | FRACTIONAL PART | Sec. | Twp. | R'nge | Acres Appropriated | Am't Claimed | Am't Awarded by Viewers | Commissaioners Revision |
|-------|--------------------------|-----------------|------|------|-------|--------------------|--------------|-------------------------|-------------------------|
|       |                          |                 |      |      |       |                    |              |                         |                         |

Petitioner's  
Affidavit of  
Service of  
Notice

ALSO, upon said.....day of.....19....., there was presented to said County Board, the affidavit of.....one of the petitioners aforesaid, setting forth that due notice of the.....of said proposed road, together with date of meeting of the Viewers, as per published notice of County Clerk, had been served upon each of the persons noted below, who, as Owners, Agents, or Guardians were all the persons through whose premises said road is proposed to be located, to-wit:

| DATE WHEN NOTICE WAS SERVED | NAME OF PERSON | OWNER AGENT OR GUARDIAN | FRACTIONAL PART | Sec. | Twp. | Range | REMARKS |
|-----------------------------|----------------|-------------------------|-----------------|------|------|-------|---------|
|                             |                |                         |                 |      |      |       |         |

Final Order of  
Board of County  
Commissioners

WHEREUPON, on the.....day of.....19....., the following action thereon was had by said Board of County Commissioners, to-wit:

Upon due consideration, no legal objection having been offered against the establishment of said road, and believing the same to be of public utility, it is ORDERED: that the Viewers' Report of View and Report and Plat of Survey be adopted, and that said road be declared located and established as a public highway in accordance therewith; full record thereof to be made in the County Road Record, as the.....Road, and the Trustees of.....Township be notified to cause the same to be opened for public travel.

I CERTIFY, that the foregoing is a complete record of the location and establishment of said.....Road, as required by law to be made, and that the above is a complete record of the proceedings had in establishing the above named road.

.....  
County Clerk.

I,....., County Surveyor of Wyandotte County, Kansas, hereby certify that I notified the Township Trustee of.....Township of the action of the Board of County Commissioners in accepting the.....Road and have notified him this.....day of.....19....., to open same as provided by law.

.....  
County Surveyor.

# ROAD RECORD,

95903 Crane & Company, Topeka

.....Road.

BE IT REMEMBERED, That on the.....day of.....19....., a road petition signed by ..... and .....others, was presented to the Board of County Commissioners of Wyandotte County, Kansas, praying for the..... of a certain road, said petition being as follows:

To the Honorable Board of County Commissioners of Wyandotte County, Kansas.

The undersigned householders of said county, and residing in the vicinity of the road described below, respectfully petition your honorable body to cause a view to be had for the.....of a road in said county, as follows:

Beginning at .....  
.....  
.....  
.....  
.....

and terminating at.....

| Names | Names | Names |
|-------|-------|-------|
| ..... | ..... | ..... |
| ..... | ..... | ..... |
| ..... | ..... | ..... |
| ..... | ..... | ..... |
| ..... | ..... | ..... |
| ..... | ..... | ..... |
| ..... | ..... | ..... |
| ..... | ..... | ..... |
| ..... | ..... | ..... |
| ..... | ..... | ..... |

Petition

Names of Petitioners

**State of Kansas, Wyandotte County, ss.**

I, the undersigned, a resident householder of said County and State, of lawful age, do solemnly swear that each and every one of the petitioners whose names are subscribed to the above petition is a resident householder of this county, residing in the vicinity of the road proposed to be viewed, and that said names were each written by the hand of or at the request of said petitioners. So help me God.

.....Petitioner

Subscribed and sworn to before me this.....day of.....19.....

.....  
County Clerk.

**BOND.**

WHEREAS,....., as principal petitioner, and others herewith make application to the Board of County Commissioners of said county for a view of a road proposed to be.....as herein described.

Bond

Now, therefore, we, the undersigned, do bind ourselves firmly, and by these presents promise to pay to the State of Kansas, for the use of said county, the amount of all costs and expenses accruing in case the proceedings had in pursuance of said petition shall not be finally confirmed and established.

Witness our hands this.....day of.....19.....

# WYANDOTTE COUNTY, KANSAS

Approval of  
Bond

WHEREUPON, said bond was approved by the Board, and it appearing to the satisfaction of the Board, that the law had been substantially complied with, it was ordered, that.....  
 .....and.....  
 be appointed viewers of the proposed road, and that they meet in conjunction with the County Surveyor, at the place of beginning designated in the petition, on the.....day of.....19.....and proceed to view and lay out said road, according to law, giving to all parties a hearing, and make due report of their proceedings to the County Board.

Afterwards, To-wit: On the.....day of.....19.....  
 ....., County Clerk, presented to said Board his certificate, under seal, setting forth that pursuant to law he had caused public notice of said road to be published in..... (a weekly paper, published in....., Kansas,)

THIS SPACE FOR PUBLICATION NOTICE.

for two consecutive weeks and that said notice was so published in said newspaper, on the.....day of....., 19....., the.....day of.....19....., and the.....day of.....19....., and had also caused similar notice to be posted to public view upon the bulletin board in his office from.....19..... to....., 19....., and similar notices to be posted in the following places, to-wit: from.....19....., to.....19....., at.....and from.....19....., to.....19....., at.....and has caused record of same to be made in the County Commissioner's Journal, Vol.....Page.....

ALSO, upon the.....day of.....19....., County Surveyor presented to said Board his report of said proposed road, with plat and field notes, in words and figures as follows, to-wit:

Pursuant to the order of the Board, I met with.....and.....viewers, at the place designated, and under the direction of said viewers, proceeded to survey said road as petitioned for, conspicuously marking same throughout, and noting the courses and distances, and I do hereby certify that the following is a correct return of the survey of said road and plat of same, to-wit:

Publication  
Notice

Surveyor's  
Report



# ROAD RECORD,

County Surveyor's Plat and Field Notes

Viewer's Report of View and Survey

ALSO, upon said.....day of.....19....., said

.....and.....  
Viewers, presented to said County Board their several reports, as follows, to-wit:

"Pursuant to Commissioners' Notice, we met at the.....of.....in.....  
Township, on the.....day of.....19....., and taking to our assistance  
.....and.....

as chain carriers, and.....as marker, proceeded to view the route of  
the road petitioned for, which was surveyed under our direction by.....  
County Surveyor, the field notes and plat of which survey are hereto attached and form part of this report, and after careful  
deliberation we are of the opinion that said road is practicable, and of public utility, and recommend that it be granted, as  
located and surveyed, and that it be established and opened.....feet wide."

.....  
.....} Viewers

# WYANDOTTE COUNTY, KANSAS

Viewers' Report  
of Damages  
Claimed and  
Awarded

And further report that the following is a complete list of the names of all persons (Owners, Agents or Guardians) who filed claims with us for damages or compensation, (which said claims are herewith submitted,) by reason of the location and establishment of said proposed road and the amount awarded to each, by us, to-wit:

| NAMES | OWNER, AGENT OR GUARDIAN | FRACTIONAL PART | Sec. | Twp. | R'ng | Acres Appropriated | Am't Claimed | Am't Awarded by Viewers | Commissioners Revision |
|-------|--------------------------|-----------------|------|------|------|--------------------|--------------|-------------------------|------------------------|
|       |                          |                 |      |      |      |                    |              |                         |                        |

Petitioner's  
Affidavit of  
Service of  
Notice

ALSO, upon said.....day of.....19....., there was presented to said County Board, the affidavit of.....one of the petitioners aforesaid, setting forth that due notice of the.....of said proposed road, together with date of meeting of the Viewers, as per published notice of County Clerk, had been served upon each of the persons noted below, who, as Owners, Agents, or Guardians were all the persons through whose premises said road is proposed to be located, to-wit:

| DATE WHEN NOTICE WAS SERVED | NAME OF PERSON | OWNER AGENT OR GUARDIAN | FRACTIONAL PART | Sec. | Twp. | Range | REMARKS |
|-----------------------------|----------------|-------------------------|-----------------|------|------|-------|---------|
|                             |                |                         |                 |      |      |       |         |

Final Order of  
Board of County  
Commissioners

WHEREUPON, on the.....day of.....19....., the following action thereon was had by said Board of County Commissioners, to-wit:

Upon due consideration, no legal objection having been offered against the establishment of said road, and believing the same to be of public utility, it is ORDERED: that the Viewers' Report of View and Report and Plat of Survey be adopted, and that said road be declared located and established as a public highway in accordance therewith; full record thereof to be made in the County Road Record, as the.....Road, and the Trustees of.....Township be notified to cause the same to be opened for public travel.

I CERTIFY, that the foregoing is a complete record of the location and establishment of said.....Road, as required by law to be made, and that the above is a complete record of the proceedings had in establishing the above named road.

.....  
County Clerk.

I,....., County Surveyor of Wyandotte County, Kansas, hereby certify that I notified the Township Trustee of.....Township of the action of the Board of County Commissioners in accepting the.....Road and have notified him this.....day of.....19....., to open same as provided by law.

.....  
County Surveyor.

# ROAD RECORD,

95903 Crane & Company, Topeka

.....Road.

BE IT REMEMBERED, That on the..... day of..... 19....., a road petition signed by ..... and ..... others, was presented to the Board of County Commissioners of Wyandotte County, Kansas, praying for the..... of a certain road, said petition being as follows:

To the Honorable Board of County Commissioners of Wyandotte County, Kansas.

The undersigned householders of said county, and residing in the vicinity of the road described below, respectfully petition your honorable body to cause a view to be had for the..... of a road in said county, as follows:

Beginning at .....  
.....  
.....  
.....  
.....

and terminating at.....

| Names | Names | Names |
|-------|-------|-------|
| ..... | ..... | ..... |
| ..... | ..... | ..... |
| ..... | ..... | ..... |
| ..... | ..... | ..... |
| ..... | ..... | ..... |
| ..... | ..... | ..... |
| ..... | ..... | ..... |
| ..... | ..... | ..... |
| ..... | ..... | ..... |
| ..... | ..... | ..... |

State of Kansas, Wyandotte County, ss.

I, the undersigned, a resident householder of said County and State, of lawful age, do solemnly swear that each and every one of the petitioners whose names are subscribed to the above petition is a resident householder of this county, residing in the vicinity of the road proposed to be viewed, and that said names were each written by the hand of or at the request of said petitioners. So help me God.

.....Petitioner

Subscribed and sworn to before me this..... day of..... 19.....

.....  
County Clerk.

### BOND.

WHEREAS,....., as principal petitioner, and others herewith make application to the Board of County Commissioners of said county for a view of a road proposed to be..... as herein described.

Now, therefore, we, the undersigned, do bind ourselves firmly, and by these presents promise to pay to the State of Kansas, for the use of said county, the amount of all costs and expenses accruing in case the proceedings had in pursuance of said petition shall not be finally confirmed and established.

Witness our hands this..... day of..... 19.....

Petition

Names of  
Petitioners

Bond

# WYANDOTTE COUNTY, KANSAS

Approval of  
Bond

WHEREUPON, said bond was approved by the Board, and it appearing to the satisfaction of the Board, that the law had been substantially complied with, it was ordered, that.....  
 ..... and .....  
 be appointed viewers of the proposed road, and that they meet in conjunction with the County Surveyor, at the place of beginning designated in the petition, on the..... day of..... 19..... and proceed to view and lay out said road, according to law, giving to all parties a hearing, and make due report of their proceedings to the County Board.

Afterwards, To-wit: On the..... day of..... 19.....  
 ....., County Clerk, presented to said Board his certificate, under seal, setting forth that pursuant to law he had caused public notice of said road to be published in..... (a weekly paper, published in....., Kansas,)

THIS SPACE FOR PUBLICATION NOTICE.

for two consecutive weeks and that said notice was so published in said newspaper, on the..... day of....., 19....., the..... day of..... 19....., and the..... day of..... 19....., and had also caused similar notice to be posted to public view upon the bulletin board in his office from..... 19..... to....., 19....., and similar notices to be posted in the following places, to-wit: from..... 19....., to..... 19....., at..... and from..... 19....., to..... 19....., at..... and has caused record of same to be made in the County Commissioner's Journal, Vol..... Page.....

ALSO, upon the..... day of..... 19....., County Surveyor presented to said Board his report of said proposed road, with plat and field notes, in words and figures as follows, to-wit:

Pursuant to the order of the Board, I met with..... and..... viewers, at the place designated, and under the direction of said viewers, proceeded to survey said road as petitioned for, conspicuously marking same throughout, and noting the courses and distances, and I do hereby certify that the following is a correct return of the survey of said road and plat of same, to-wit:

Publication  
Notice

Surveyor's  
Report

# ROAD RECORD,

County Survey-  
or's Plat and  
Field Notes

Viewer's Report  
of View and  
Survey

ALSO, upon said.....day of.....19....., said  
 .....and.....  
 Viewers, presented to said County Board their several reports, as follows, to-wit:  
 "Pursuant to Commissioners' Notice, we met at the.....of.....in.....  
 Township, on the.....day of.....19....., and taking to our assistance  
 .....and.....  
 as chain carriers, and.....as marker, proceeded to view the route of  
 the road petitioned for, which was surveyed under our direction by .....  
 County Surveyor, the field notes and plat of which survey are hereto attached and form part of this report, and after careful  
 deliberation we are of the opinion that said road is practicable, and of public utility, and recommend that it be granted, as  
 located and surveyed, and that it be established and opened.....feet wide."

} Viewers

## WYANDOTTE COUNTY, KANSAS

Viewers' Report  
of Damages  
Claimed and  
Awarded

And further report that the following is a complete list of the names of all persons (Owners, Agents or Guardians) who filed claims with us for damages or compensation, (which said claims are herewith submitted,) by reason of the location and establishment of said proposed road and the amount awarded to each, by us, to-wit:

| NAMES | OWNER, AGENT OR GUARDIAN | FRACTIONAL PART | Sec. | Twp. | R'ng | Acres Appropriated | Am't Claimed | Am't Awarded by Viewers | Commissioners Revision |
|-------|--------------------------|-----------------|------|------|------|--------------------|--------------|-------------------------|------------------------|
|       |                          |                 |      |      |      |                    |              |                         |                        |

Petitioner's  
Affidavit of  
Service of  
Notice

ALSO, upon said.....day of.....19....., there was presented to said County Board, the affidavit of.....one of the petitioners aforesaid, setting forth that due notice of the.....of said proposed road, together with date of meeting of the Viewers, as per published notice of County Clerk, had been served upon each of the persons noted below, who, as Owners, Agents, or Guardians were all the persons through whose premises said road is proposed to be located, to-wit:

| DATE WHEN NOTICE WAS SERVED | NAME OF PERSON | OWNER AGENT OR GUARDIAN | FRACTIONAL PART | Sec. | Twp. | Range | REMARKS |
|-----------------------------|----------------|-------------------------|-----------------|------|------|-------|---------|
|                             |                |                         |                 |      |      |       |         |

Final Order of  
Board of County  
Commissioners

WHEREUPON, on the.....day of.....19....., the following action thereon was had by said Board of County Commissioners, to-wit:

Upon due consideration, no legal objection having been offered against the establishment of said road, and believing the same to be of public utility, it is ORDERED: that the Viewers' Report of View and Report and Plat of Survey be adopted, and that said road be declared located and established as a public highway in accordance therewith; full record thereof to be made in the County Road Record, as the.....Road, and the Trustees of.....Township be notified to cause the same to be opened for public travel.

I CERTIFY, that the foregoing is a complete record of the location and establishment of said.....Road, as required by law to be made, and that the above is a complete record of the proceedings had in establishing the above named road.

.....  
County Clerk.

I,....., County Surveyor of Wyandotte County, Kansas, hereby certify that I notified the Township Trustee of.....Township of the action of the Board of County Commissioners in accepting the.....Road and have notified him this.....day of.....19....., to open same as provided by law.

.....  
County Surveyor.

# ROAD RECORD,

95343 Crane & Company, Topeka

.....Road.

BE IT REMEMBERED, That on the.....day of.....19....., a road petition signed by.....and.....others, was presented to the Board of County Commissioners of Wyandotte County, Kansas, praying for the.....of a certain road, said petition being as follows:

To the Honorable Board of County Commissioners of Wyandotte County, Kansas.

The undersigned householders of said county, and residing in the vicinity of the road described below, respectfully petition your honorable body to cause a view to be had for the.....of a road in said county, as follows:

Beginning at.....  
.....  
.....  
.....  
.....  
.....  
.....

and terminating at.....

| Names | Names | Names |
|-------|-------|-------|
| ..... | ..... | ..... |
| ..... | ..... | ..... |
| ..... | ..... | ..... |
| ..... | ..... | ..... |
| ..... | ..... | ..... |
| ..... | ..... | ..... |
| ..... | ..... | ..... |
| ..... | ..... | ..... |
| ..... | ..... | ..... |
| ..... | ..... | ..... |

State of Kansas, Wyandotte County, ss.

I, the undersigned, a resident householder of said County and State, of lawful age, do solemnly swear that each and every one of the petitioners whose names are subscribed to the above petition is a resident householder of this county, residing in the vicinity of the road proposed to be viewed, and that said names were each written by the hand of or at the request of said petitioners. So help me God.

.....Petitioner

Subscribed and sworn to before me this.....day of.....19.....

.....County Clerk.

### BOND.

WHEREAS,....., as principal petitioner, and others herewith make application to the Board of County Commissioners of said county for a view of a road proposed to be.....as herein described.

Now, therefore, we, the undersigned, do bind ourselves firmly, and by these presents promise to pay to the State of Kansas, for the use of said county, the amount of all costs and expenses accruing in case the proceedings had in pursuance of said petition shall not be finally confirmed and established.

Witness our hands this.....day of.....19.....

Petition

Names of Petitioners

Bond

# WYANDOTTE COUNTY, KANSAS

Approval of Bond

WHEREUPON, said bond was approved by the Board, and it appearing to the satisfaction of the Board, that the law had been substantially complied with, it was ordered, that.....  
 ..... and .....  
 be appointed viewers of the proposed road, and that they meet in conjunction with the County Surveyor, at the place of beginning designated in the petition, on the..... day of..... 19..... and proceed to view and lay out said road, according to law, giving to all parties a hearing, and make due report of their proceedings to the County Board.

Afterwards, To-wit: On the..... day of..... 19.....

....., County Clerk, presented to said Board his certificate, under seal, setting forth that pursuant to law he had caused public notice of said road to be published in..... (a weekly paper, published in....., Kansas),

THIS SPACE FOR PUBLICATION NOTICE.

for two consecutive weeks and that said notice was so published in said newspaper, on the..... day of....., 19....., the..... day of..... 19....., and the..... day of..... 19....., and had also caused similar notice to be posted to public view upon the bulletin board in his office from..... 19..... to....., 19....., and similar notices to be posted in the following places, to-wit: from..... 19....., to..... 19....., at..... and from..... 19....., to..... 19....., at..... and has caused record of same to be made in the County Commissioner's Journal, Vol..... Page.....

ALSO, upon the..... day of..... 19.....,

County Surveyor presented to said Board his report of said proposed road, with plat and field notes, in words and figures as follows, to-wit:

Pursuant to the order of the Board, I met with..... and..... viewers, at the place designated, and under the direction of said viewers, proceeded to survey said road as petitioned for, conspicuously marking same throughout, and noting the courses and distances, and I do hereby certify that the following is a correct return of the survey of said road and plat of same, to-wit:

Publication Notice

Surveyor's Report



# ROAD RECORD,

County Survey-  
or's Plat and  
Field Notes

Viewer's Report  
of View and  
Survey

ALSO, upon said.....day of.....19....., said  
 .....and .....  
 Viewers, presented to said County Board their several reports, as follows, to-wit:  
 "Pursuant to Commissioners' Notice, we met at the.....of.....in.....  
 Township, on the.....day of.....19....., and taking to our assistance  
 .....and.....  
 as chain carriers, and.....as marker, proceeded to view the route of  
 the road petitioned for, which was surveyed under our direction by .....  
 County Surveyor, the field notes and plat of which survey are hereto attached and form part of this report, and after careful  
 deliberation we are of the opinion that said road is practicable, and of public utility, and recommend that it be granted, as  
 located and surveyed, and that it be established and opened.....feet wide."

.....  
 .....  
 ..... } Viewers

## WYANDOTTE COUNTY, KANSAS

Viewers' Report  
of Damages  
Claimed and  
Awarded

And further report that the following is a complete list of the names of all persons (Owners, Agents or Guardians) who filed claims with us for damages or compensation, (which said claims are herewith submitted,) by reason of the location and establishment of said proposed road and the amount awarded to each, by us, to-wit:

| NAMES | OWNER, AGENT OR GUARDIAN | FRACTIONAL PART | Sec. | Twp. | R'nge | Acres Appropriated | Am't Claimed | Am't Awarded by Viewers | Commissioners Revision |
|-------|--------------------------|-----------------|------|------|-------|--------------------|--------------|-------------------------|------------------------|
|       |                          |                 |      |      |       |                    |              |                         |                        |

Petitioner's  
Affidavit of  
Service of  
Notice

ALSO, upon said.....day of.....19....., there was presented to said County Board, the affidavit of.....one of the petitioners aforesaid, setting forth that due notice of the.....of said proposed road, together with date of meeting of the Viewers, as per published notice of County Clerk, had been served upon each of the persons noted below, who, as Owners, Agents, or Guardians were all the persons through whose premises said road is proposed to be located, to-wit:

| DATE WHEN NOTICE WAS SERVED | NAME OF PERSON | OWNER AGENT OR GUARDIAN | FRACTIONAL PART | Sec. | Twp. | Range | REMARKS |
|-----------------------------|----------------|-------------------------|-----------------|------|------|-------|---------|
|                             |                |                         |                 |      |      |       |         |

Final Order of  
Board of County  
Commissioners

WHEREUPON, on the.....day of.....19....., the following action thereon was had by said Board of County Commissioners, to-wit:

Upon due consideration, no legal objection having been offered against the establishment of said road, and believing the same to be of public utility, it is ORDERED: that the Viewers' Report of View and Report and Plat of Survey be adopted, and that said road be declared located and established as a public highway in accordance therewith; full record thereof to be made in the County Road Record, as the.....Road, and the Trustees of.....Township be notified to cause the same to be opened for public travel.

I CERTIFY, that the foregoing is a complete record of the location and establishment of said.....Road, as required by law to be made, and that the above is a complete record of the proceedings had in establishing the above named road.

.....  
County Clerk.

I,....., County Surveyor of Wyandotte County, Kansas, hereby certify that I notified the Township Trustee of.....Township of the action of the Board of County Commissioners in accepting the.....Road and have notified him this.....day of.....19....., to open same as provided by law.

.....  
County Surveyor.