

Wyandotte County Surveyor's Office
Road Records Books
Book I - Pages 1-580


3-19-82


Wyandotte County Surveyor's Office
Road Records Books
Book I - Pages 1-580


3-19-82


Wyandotte County Surveyor's Office
Road Records Books
Book I - Pages 1-580

3-19-82











Name of Road or Petitioner Page

Foster, Harriet W. Location-Rejected 1







Name of Road or Petitioner Page

Miros Road 9











Ridge Road (Vacation)


I-5

















ROAD RECORD,

CARL DODD WORTH STATIONERY CO., KANSAS CITY, MO. 64101

Road No. _____

BE IT REMEMBERED, That on the ^{11th} 25 day of ^{Oct} Feb., 19 ⁴⁸ ~~49~~, a Road Petition signed by Harriet W. Foster and _____ others, was presented to the Board of County Commissioners of Wyandotte County, Kansas, praying for _____ location _____ of a certain road, described as follows, to-wit:

PETITION

Beginning at the northeast corner of the southeast 1/4 of Section 34, township 10, range 24, thence west to the Brune Road.

SAID PETITION was accompanied with Bond, as required by law, signed by _____ as principal, and _____ and _____ as sureties, in the penal sum of _____ No Damages Claimed---No Damages Allowed _____ DOLLARS, (\$ _____)

BOND

WE, The undersigned, owning land along the line of the _____ road described in the accompanying petition hereby relinquish all claim of damage that we might have, either as owner or agent, by reason of land to be appropriated as right of way for said road, and waive notice to land owners, provided by law, and donate the land for right of way for said road through the lands, a description of which is placed opposite our several names:

Relinquishment of Claim for Damages

| NAMES | Owner or gent | DESCRIPTION | S | T | R | Total Number of Acres in Description |
|--------------------------|---------------|-------------|---|---|---|--------------------------------------|
| Geraldine Fields | | | | | | |
| Artie W. Jones, Jr. | | | | | | |
| Mr. & Mrs. William Clark | | | | | | |
| Mathew Miller | | | | | | |
| Julia M. Mosby | | | | | | |
| Ernest L. Mosby | | | | | | |
| Lawrence E. Daish | | | | | | |
| Freda G. Daish | | | | | | |
| Aquilla Monroe | | | | | | |
| James Monroe | | | | | | |
| J. H. Foster, Jr. | | | | | | |
| E. J. Petersen | | | | | | |
| Mrs. Hanla Petersen | | | | | | |
| Mr. & Mrs. Vernon Bates | | | | | | |
| S. O. McKain | | | | | | |
| Mrs. S. O. McKain | | | | | | |
| P. G. Petersen | | | | | | |

I, _____ one of the petitioners on the Petition herewith submitted, do hereby certify that all of the resident land owners owning land along the line of the road described therein have signed the within relinquishment except: _____

Signed: _____
One of the Petitioners.

WYANDOTTE COUNTY, KANSAS

WHEREUPON, said bond was approved by the Board, and it appearing to the satisfaction of the Board, that the law had been substantially complied with, it was ordered, that Joseph Reardon, L.C. Maddox and Fred White be appointed viewers of the proposed road, and that they meet in conjunction with the County Surveyor, at the _____ of _____ in _____ Township, on the 25 day of Feb., 1949, and proceed to view and lay out said road, according to law, giving to all parties a hearing, and make due report of their proceedings to the County Board.

Appointment of Viewers

AFTERWARDS, TO-WIT: On the _____ day of _____, 19____, County Clerk, presented to said Board his certificate, under seal, setting forth, that pursuant to law he had caused public

ROAD NOTICE
 State of Kansas, Wyandotte County, ss.
 To Whom It May Concern:
 TAKE NOTICE, That a legal petition signed by Mrs. Harriet W. Foster and other householders of Quindaro Township, in said County, has been presented to the Board of County Commissioners, praying for the Location of a road, as follows, viz: Beginning at the northeast corner of the southeast 1/4 of section 34, township 10, range 24, thence west to the Brune road.
 And that said board has appointed Joseph F. Reardon, L. C. Maddox and Fred White Viewers, who will meet at the point of beginning of said road, as petitioned for on **THE 25TH DAY OF FEBRUARY, 1949,** and proceed to view said road, as the law directs, at which time and place all persons interested may attend and have a hearing. In case said viewers fail to meet on the day designated, they may meet on the following day, as provided by law, without further notice.
 Witness my hand and the official seal of said county, this 27th day of January, 1949.
 E. W. JENSEN,
 County Clerk.
 (First Published in the Press, Feb. 4, 1949)

PROOF OF PUBLIC NOTICE

notice of said proposed road to be published in the Press (a weekly newspaper, published in Kansas City, Kans. Kansas,) for two consecutive weeks and that said notice was so published in said newspaper, on the 4 day of Feb., 1949, the 11 day of Feb., 1949, and the _____ day of _____, 19____, and had also caused similar notice to be posted to public view upon the bulletin board in his office from _____, 19____, to _____, 19____, and similar notices to be publicly posted in the following places, to-wit:
 from _____ 19____, to _____ 19____, at _____ in _____ Township
 from _____ 19____, to _____ 19____, at _____ in _____ Township
 from _____ 19____, to _____ 19____, at _____ in _____ Township
 and had also caused record of same to be made in the County Commissioner's

Record, Volume " _____ " page " _____ "

ALSO, upon said 21 day of April, 1949, C. L. Metzler County Surveyor presented to said County Board, his report of survey of said proposed road, plat and field notes, in words and figures as follows, to-wit:

County Surveyor's Report and Field Notes

Pursuant to the order of the Board, I met with Joseph Reardon, L. C. Maddox and Fred white viewers, at the no corner of _____ in _____ Township, on the _____ day of _____, 19____, and under the direction of said viewers, proceeded to survey said road as petitioned for, conspicuously marking the same throughout, and noting the courses and distances, and I do hereby certify that the following is a correct return of the survey of said road, and plat of the same, to-wit:



1/25/58
REC
Summary

1/24/58

Alameda
Subdivision
(Part 2)

ADA Scholling
T# 6715
10A

C. P. Peterson
T# 6715
10A

Louise Hartman
T# 6665
30A


Emma L. Scarff, alone Bush
& Ella J. Lynch
T# 645
22A

Freda Garding
T# 6715
50A

Proposed Location
of Main Road

PLAT SHOWING
LOCATION OF PROPOSED ROAD
EQUIVALL ROAD TO SPUR ROAD
MAY 20, 1958
C. L. METZLER, SURVEYOR

ROAD RECORD,



County Survey-
or's plat and
Field Notes

Field Notes

ALSO, upon said 25 day of Feb. , 19 49 , said Joseph Reardon, L. C. Maddox
and Fred white , Viewers, presented to said County Board their several reports, as follows, to-wit:
"Pursuant to Commissioners' Notice, we met at the _____ of _____ in _____
Township, on the 25 day of Feb. , 19 49 , and taking to our assistance Robert Brown
and C. L. Metzler as chain carriers, and _____ as marker, proceeded
to view the route of the road petitioned for, which was surveyed under our direction by C. L. Metzler
County Surveyor, the field notes and plat of which survey are hereto attached and form part of this report, and after
careful deliberation we are of the opinion that said road ~~is practicable, and of public utility, and recommend that it be~~
~~built, or located and surveyed, and that it be established and opened~~ --- feet wide"

Viewer's Report
of View and
Survey

cannot be built by the County. No road is now in existence and County funds are available
for maintenance of roads only

WYANDOTTE COUNTY, KANSAS

Viewers' Report of Damages Claimed and Awarded

And further report that the following is a complete list of the names of all persons (Owners, Agents or Guardians) who filed claims with us for damages or compensation, (which said claims are herewith submitted,) by reason of the location and establishment of said proposed road and the amount awarded to each, by us, to-wit:

| NAMES | OWNER, AGENT OR GUARDIAN | FRACTIONAL PART | Sec. | Twp. | R'ng | Acres Appropriated | Am't Claimed | Am't Awarded by Viewers | Commissioners Revision |
|--|--------------------------|-----------------|------|------|------|--------------------|--------------|-------------------------|------------------------|
| NO Damages Claimed -- No Damages Allowed | | | | | | | | | |

Petitioner's Affidavit of Service of Notice

ALSO, upon said 8 day of Oct., 1948, there was presented to said County Board, the affidavit of Harriet W. Foster one of the petitioners aforesaid, setting forth that due notice of the location of said proposed road, together with date of meeting of the Viewers, as per published notice of County Clerk, had been served upon each of the persons noted below, who, as Owners, Agents, or Guardians were all the persons through whose premises said road is proposed to be located, except those who have signed Relinquishment, to-wit:

| DATE WHEN NOTICE WAS SERVED | NAME OF PERSON | OWNER, AGENT OR GUARDIAN | FRACTIONAL PART | Sec. | Twp. | Range | REMARKS |
|----------------------------------|----------------|--------------------------|-----------------|------|------|-------|---------|
| No notices mailed to individuals | | | | | | | |

Final Order of Board of County Commissioners

WHEREUPON, on the 9 day of June, 1949, the following action thereon was had by said Board of County Commissioners, to-wit:

Upon due consideration, no legal objection having been offered against the establishment of said road, and believing the same to be of public utility, it is ORDERED: that the Viewers' Report of View and Report and Plat of Survey be adopted, and that said road be declared located and established as a public highway in accordance therewith; full record thereof to be made in the County Road Record and Plat, as Road No. _____, and the Trustees of _____ Township be notified to cause the same to be opened for public travel.

The request for the location of the road was disallowed since no funds are available for the construction of roads in Wyandotte County

I CERTIFY, that the foregoing is a complete record of the location and establishment of said road No. _____, as required by law to be made, and that the same was recorded on the _____ day of _____, 19_____.

County Clerk.

Mimora
Subdivision
(Porter)

1440

Emmo L. Scarff Flora Back
& Ella J. Lynch

T# 645
22H.

Marie
Sanders
T# 646
2H.

Proposed Location
of New Road

Freda Gerding
T# 671E
50A

Louise Hartman
T# 666E
30A

G.V. Peterson
T# 671S
10A

1588

Chas Schalling
T# 671E

PLAT SHOWING
LOCATION OF PROPOSED ROAD
RANFALL ROAD TO BRUNNEN ROAD

MAY 10, 1945

G.L. MCSTALEY COUNTY SURVEYOR

ROAD RECORD,

HARL HODGENS & STATIONERY CO., KANSAS CITY, MO. 64101

Road No.

BE IT REMEMBERED, That on the **31** day of **March**, 19**49**, a Road Petition signed by **Robert W. Brown** and others, was presented to the Board of County Commissioners of Wyandotte County, Kansas, praying for **vacation** of a certain road, described as follows, to-wit:

PETITION

Ridge street from north line of Shearer Road to the south line of Douglas Avenue and the alley dividing Block 3 in Brown's Subdivision as platted

SAID PETITION was accompanied with Bond, as required by law, signed by as principal, and and as sureties, in the penal sum of **NO BOND** DOLLARS, (\$.....)

BOND

WE, The undersigned, owning land along the line of the road described in the accompanying petition hereby relinquish all claim of damage that we might have, either as owner or agent, by reason of land to be appropriated as right of way for said road, and waive notice to land owners, provided by law, and donate the land for right of way for said road through the lands, a description of which is placed opposite our several names:

Relinquishment of Claim for Damages

| NAMES | Owner or Agent | DESCRIPTION | S | T | R | Total Number of Acres in Description |
|--|----------------|-------------|---|---|---|--------------------------------------|
| NO DAMAGES CLAIMED---NO DAMAGES ALLOWED | | | | | | |

I, one of the petitioners on the Petition herewith submitted, do hereby certify that all of the resident land owners owning land along the line of the road described therein have signed the within relinquishment except:

Signed:
One of the Petitioners.

WYANDOTTE COUNTY, KANSAS

WHEREUPON, said bond was approved by the Board, and it appearing to the satisfaction of the Board, that the law had been substantially complied with, it was ordered, that Joseph Reardon, L. C. Maddox and Fred White be appointed viewers of the proposed road, and that they meet in conjunction with the County Surveyor, at the _____ of _____ in _____ Township, on the 9 day of May, 1949, and proceed to view and ~~lay out~~ ^{VACATE} said road, according to law, giving to all parties a hearing, and make due report of their proceedings to the County Board.

Appointment of Viewers

AFTERWARDS, TO-WIT: On the _____ day of _____, 19____,

County Clerk presented to said Board his certificate, under seal, setting forth, that pursuant to law he had caused public

ROAD NOTICE
 State of Kansas, Wyandotte County, ss.
 To Whom it May Concern:
 TAKE NOTICE, That a legal petition signed by Homestead Investment Company, Incorporated, Robert W. Brown, President, and other householders of Shawnee Township, in said County, has been presented to the Board of County Commissioners, praying for the vacation of a County Road, as follows, viz: Beginning Ridge Street from north line of Swearer Road to the south line of Douglas Avenue and the Alley dividing Block 3 in Brown's Subdivision as platted.
 And that said board has appointed Joseph F. Reardon, L. C. Maddox and Fred White Viewers, who will meet at the point of beginning of said road, as petitioned for on **THE FIFTH DAY OF MAY, 1949,** and proceed to view said road, as the law directs, at which time and place all persons interested may attend and have a hearing. In case said viewers fail to meet on the day designated, they may meet on the following day, as provided by law, without further notice.
 Witness my hand and the official seal of said County, this 4th day of April, 1949.
 M. W. JENSEN,
 County Clerk.
 By PHIL CALDWELL,
 Deputy.

notice of said proposed road to be published in Weekly Press (a weekly newspaper, published in Kansas City, Kansas,) for two consecutive weeks and that said notice was so published in said newspaper, on the 15 day of April, 1949, the 22 day of April, 1949, and the _____ day of _____, 19____, and had also caused similar notice to be posted to public view upon the bulletin board in his office from _____ 19____, to _____ 19____, and similar notices to be publicly posted in the following places, to-wit:
 from _____ 19____, to _____ 19____, at _____ in _____ Township
 from _____ 19____, to _____ 19____, at _____ in _____ Township
 from _____ 19____, to _____ 19____, at _____ in _____ Township
 and had also caused record of same to be made in the County Commissioner's

PROOF OF PUBLIC NOTICE

Record, volume _____ page "____"


ALSO, upon said 20 day of May, 1949, C. L. Metzler County Surveyor presented to said County Board, his report of survey of said proposed road, plat and field notes, in words and figures as follows, to-wit:

County Surveyor's Report and Field Notes

Pursuant to the order of the Board, I met with Joseph Reardon, L. C. Maddox and Fred White viewers, at the _____ of _____ in _____ Township, on the 9 day of May, 1949, and under the direction of said viewers, proceeded to survey said road as petitioned for, conspicuously marking the same throughout, and noting the courses and distances, and I do hereby certify that the following is a correct return of the survey of said road, and plat of the same, to-wit:

The above described Ridge Street is not at present maintained as a street. The purpose of this road survey is to vacate the street so that it can be replatted and subdivided






RIDGE STREET FROM SHEGRET AVE.
 TO DOUGLAS AVE.
 AS PLATTED BY WYANDOTT COUNTY ENGINEER
 MAY 27, 1906

ROAD RECORD,

7



County Survey-
or's plat and
Field Notes

Field Notes

ALSO, upon said 20 day of May, 19 49, said Joseph Reardon, L. C. Maddox
and Fred White, Viewers, presented to said County Board their several reports, as follows, to-wit:
"Pursuant to Commissioners' Notice, we met at the _____ of _____ in _____
Township, on the 9 day of May, 19 49, and taking to our assistance _____
and _____ as chain carriers, and _____ as marker, proceeded
to view the route of the road petitioned for, which was surveyed under our direction by C. L. Metzler
County Surveyor, the field notes and plat of which survey are hereto attached and form part of this report, and after
careful deliberation we are of the opinion that said road is ^{NOT} practicable, and of ^{NO} public utility, and recommend that it be
granted, as located and surveyed, and that it be established and opened 18 feet wide."

Viewer's Report
of View and
Survey

4

22nd Street

686.6

676.2

Scale: 1"=100'



Douglas Ave

35'

60'

175'

3

Petition for Ridge Street to be inserted

633.2

Ridge Street

60'

2

634.5

Location of Ridge Street as plotted. Street has not been constructed or maintained

55'

50'

175'

Shearer Ave.

60'

60'

60'

RIDGE STREET FROM SHEARER AVE.
TO DOUGLAS AVE.
E.L. METZLER - WYANDOTTE COUNTY SURVEOR
MAY 20, 1945

WYANDOTTE COUNTY, KANSAS

Viewers' Report of Damages Claimed and Awarded

And further report that the following is a complete list of the names of all persons (Owners, Agents or Guardians) who filed claims with us for damages or compensation, (which said claims are herewith submitted,) by reason of the location and establishment of said proposed road and the amount awarded to each, by us, to-wit:

| NAMES | OWNER, AGENT OR GUARDIAN | FRACTIONAL PART | Sec. | Twp. | R'ng | Acres Appropriated | Am't Claimed | Am't Awarded by Viewers | Commissioners Revision |
|--|--------------------------|-----------------|------|------|------|--------------------|--------------|-------------------------|------------------------|
| NO DAMAGES CLAIMED NO DAMAGES ALLOWED | | | | | | | | | |

Petitioner's Affidavit of Service of Notice

ALSO, upon said day of, 19....., there was presented to said County Board, the affidavit of one of the petitioners aforesaid, setting forth that due notice of the of said proposed road, together with date of meeting of the Viewers, as per published notice of County Clerk, had been served upon each of the persons noted below, who, as Owners, Agents, or Guardians were all the persons through whose premises said road is proposed to be located, except those who have signed Relinquishment, to-wit:

| DATE WHEN NOTICE WAS SERVED | NAME OF PERSON | OWNER, AGENT OR GUARDIAN | FRACTIONAL PART | Sec. | Twp. | Range | REMARKS |
|------------------------------|----------------|--------------------------|-----------------|------|------|-------|---------|
| NO INDIVIDUAL NOTICES SERVED | | | | | | | |

Final Order of Board of County Commissioners

WHEREUPON, on the 20 day of May, 19 49, the following action thereon was had by said Board of County Commissioners, to-wit:

Upon due consideration, no legal objection having been offered against the ~~establishment~~ ^{vacation} of said road, and believing the same to be of ^{no} public utility, it is ORDERED: that the Viewers' Report of View and Report and Plat of Survey be adopted, and that said road be declared ~~located and established~~ ^{vacated} as a public highway in accordance therewith; full record thereof to be made in the County Road Record and Plat, as Road No., and the Trustees of Township be notified to cause the same to be ~~opened~~ ^{closed} for public travel.

110

I CERTIFY, that the foregoing is a complete record of the location and establishment of said road No., as required by law to be made, and that the same was recorded on the day of, 19.....

County Clerk.

ROAD RECORD,

SAHL DORNBORTH STATISTICAL CO., KANSAS CITY, MO. 64101

Road No. I-9

BE IT REMEMBERED, That on the 12 day of Sept., 1949, a Road Petition signed by Martin Miros and others, was presented to the Board of County Commissioners of Wyandotte County, Kansas, praying for Location of a certain road, described as follows, to-wit:

PETITION

Beginning at a point on the Leavenworth Road, approx. 730 feet West of the southwest corner of the Southwest 1/4 of Section 26, twp. 10, Range 24, thence north 395 feet to the south line of lot 7, Erbs Subdivision (Miros Road)

SAID PETITION was accompanied with Bond, as required by law, signed by _____ as principal, and _____ and _____ as sureties, in the penal sum of No Bond DOLLARS, (\$_____)

BOND

WE, The undersigned, owning land along the line of the _____ road described in the accompanying petition hereby relinquish all claim of damage that we might have, either as owner or agent, by reason of land to be appropriated as right of way for said road, and waive notice to land owners, provided by law, and donate the land for right of way for said road through the lands, a description of which is placed opposite our several names:

Relinquishment of Claim for Damages

| NAMES | Owner or Agent | DESCRIPTION | S | T | R | Total Number of Acres in Description |
|--|----------------|-------------|---|---|---|--------------------------------------|
| NO DAMAGES CLAIMED ---NO DAMAGES ALLOWED | | | | | | |

I, _____ one of the petitioners on the Petition herewith submitted, do hereby certify that all of the resident land owners owning land along the line of the road described therein have signed the within relinquishment except:


Signed: _____
One of the Petitioners.

WYANDOTTE COUNTY, KANSAS

Appointment of Viewers

WHEREUPON, said bond was approved by the Board, and it appearing to the satisfaction of the Board, that the law had been substantially complied with, it was ordered, that Joseph Reardon, L. C. Maddox and Fred white be appointed viewers of the proposed road, and that they meet in conjunction with the County Surveyor, at the of in Township, on the 12 day of Sept., 19 49, and proceed to view and lay out said road, according to law, giving to all parties a hearing, and make due report of their proceedings to the County Board.

PROOF OF PUBLIC NOTICE



AFTERWARDS, TO-WIT: On the day of 19 County Clerk, presented to said Board his certificate, under seal, setting forth, that pursuant to law he had caused public notice of said proposed road to be published in Weekly Press (a weekly newspaper, published in Kansas City Kansas,) for two consecutive weeks and that said notice was so published in said newspaper, on the 15 day of Aug., 19 49, the day of 22 Aug., 19 49, and the day of 19, and had also caused similar notice to be posted to public view upon the bulletin board in his office from 19, to 19, and similar notices to be publicly posted in the following places, to-wit: from 19, to 19, at in Township from 19, to 19, at in Township from 19, to 19, at in Township and had also caused record of same to be made in the County Commissioner's

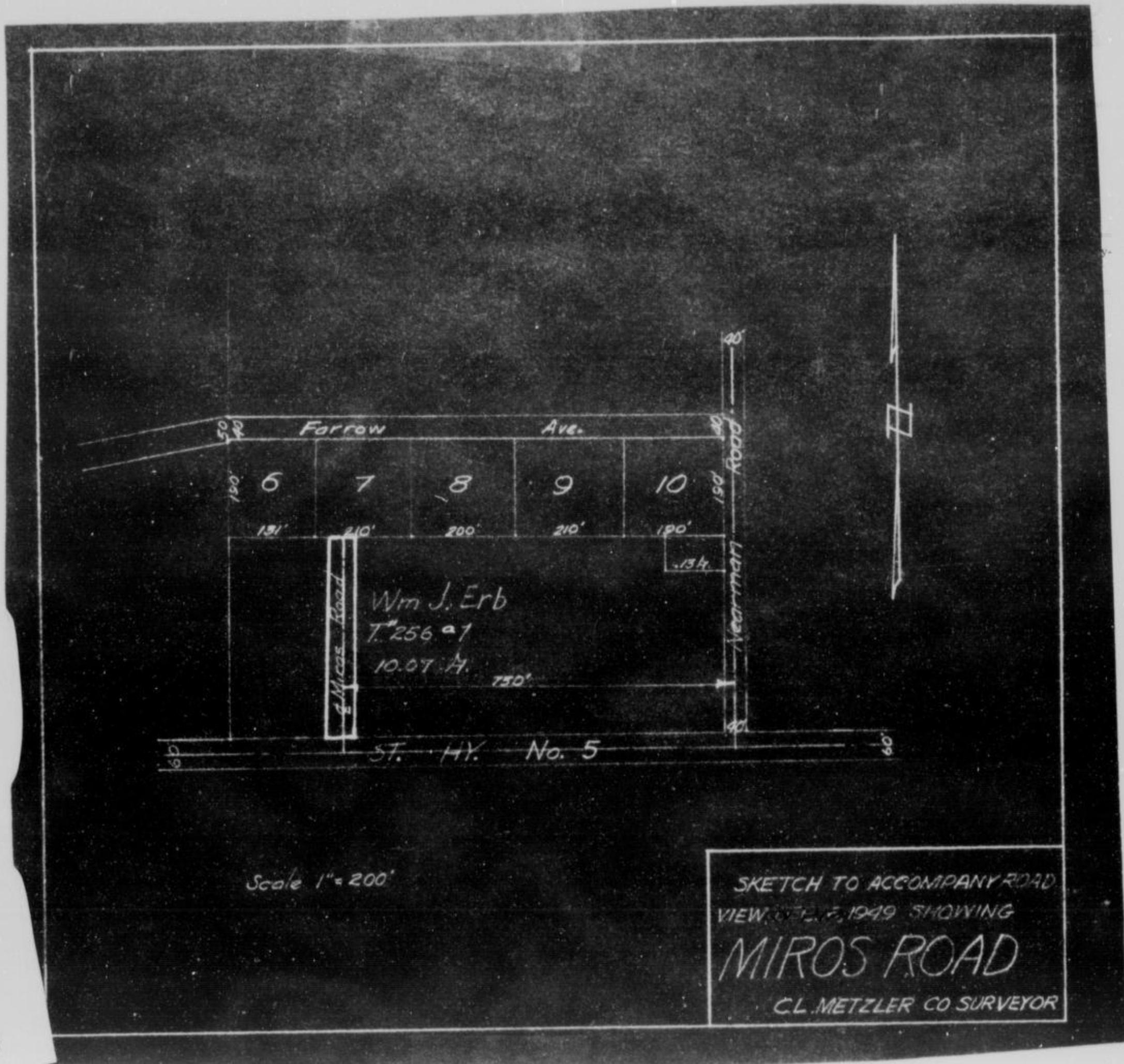
County Surveyor's Report and Field Notes

Record, Volume " " page " " ALSO, upon said 12 day of Sept., 19 49, C. L. Metzler County Surveyor presented to said County Board, his report of survey of said proposed road, plat and field notes, in words and figures as follows, to-wit:

Pursuant to the order of the Board, I met with Joseph Reardon, L. C. Maddox and Fred White viewers, at the of in Township, on the 12 day of Sept., 19 49, and under the direction of said viewers, proceeded to survey said road as petitioned for, conspicuously marking the same throughout, and noting the courses and distances, and I do hereby certify that the following is a correct return of the survey of said road, and plat of the same, to-wit:

That the above described Miros Road be approved and accepted as a township road, since the road as now constructed meets the minimum requirements for right of way and surfacing.

ROAD RECORD,



ALSO, upon said 12 day of Sept. 19 49, said Joseph Reardon, L. C. Maddox and Fred White Viewers, presented to said County Board their several reports, as follows, to-wit: "Pursuant to Commissioners' Notice, we met at the of in Township, on the 12 day of Sept. 19 49, and taking to our assistance and as chain carriers, and as marker, proceeded to view the route of the road petitioned for, which was surveyed under our direction by C. L. Metzler County Surveyor, the field notes and plat of which survey are hereto attached and form part of this report, and after careful deliberation we are of the opinion that said road is practicable, and of public utility, and recommend that it be granted, as located and surveyed, and that it be established and opened 40 feet wide."

Viewer's Report of View and Survey

WYANDOTTE COUNTY, KANSAS

Viewers' Report
of Damages
Claimed and
Awarded

And further report that the following is a complete list of the names of all persons (Owners, Agents or Guardians) who filed claims with us for damages or compensation, (which said claims are herewith submitted,) by reason of the location and establishment of said proposed road and the amount awarded to each, by us, to-wit:

| NAMES | OWNER, AGENT OR GUARDIAN | FRACTIONAL PART | Sec. | Twp. | R'nge | Acres Appropriated | Am't Claimed | Am't Awarded by Viewers | Commissioners Revision |
|--|--------------------------|-----------------|------|------|-------|--------------------|--------------|-------------------------|------------------------|
| NO DAMAGES CLAIMED NO DAMAGES ALLOWED | | | | | | | | | |

Petitioner's
Affidavit of
Service of
Notice

ALSO, upon said _____ day of _____, 19____, there was presented to said County Board, the affidavit of _____ one of the petitioners aforesaid, setting forth that due notice of the _____ of said proposed road, together with date of meeting of the Viewers, as per published notice of County Clerk, had been served upon each of the persons noted below, who, as Owners, Agents, or Guardians were all the persons through whose premises said road is proposed to be located, except those who have signed Relinquishment, to-wit:

| DATE WHEN NOTICE WAS SERVED | NAME OF PERSON | OWNER, AGENT OR GUARDIAN | FRACTIONAL PART | Sec. | Twp. | Range | REMARKS |
|------------------------------|----------------|--------------------------|-----------------|------|------|-------|---------|
| NO INDIVIDUAL NOTICES SERVED | | | | | | | |

Final Order of
Board of
County
Commissioners

WHEREUPON, on the 12 day of Sept., 1949, the following action thereon was had by said Board of County Commissioners, to-wit:

Upon due consideration, no legal objections having been offered against the establishment of said road, and believing the same to be of public utility, it is ORDERED: that the Viewers' Report of View and Report and Plat of Survey be adopted, and that said road be declared located and established as a public highway in accordance therewith; full record thereof to be made in the County Road Record and Plat, as Road No. _____, and the Trustees of _____ Township be notified to cause the same to be opened for public travel.

I CERTIFY, that the foregoing is a complete record of the location and establishment of said road No. _____, as required by law to be made, and that the same was recorded on the _____ day of _____, 19_____.

County Clerk.

ROAD RECORD,

SAML DODD WORTH STATIONERY CO., KANSAS CITY, MO. 64101

Road No. I- 13

BE IT REMEMBERED, That on the 16 day of Dec., 19 49, a Road Petition signed by Mrs. Virginia C. Dahlke and others, was presented to the Board of County Commissioners of Wyandotte County, Kansas, praying for Location of a certain road, described as follows, to-wit:

PETITION

Beginning at the intersection of Hester and Clover Ridge Roads in Chamberlain Addition in Sec. 25, Twp. 11, Range 24, thence south 1320 feet more or less to the south line of Chamberlain Addn.

SAID PETITION was accompanied with Bond, as required by law, signed by _____ as principal, and _____ and _____ as sureties, in the penal sum of _____ NO BOND _____ DOLLARS, (\$ _____)

BOND

WE, The undersigned, owning land along the line of the _____ road described in the accompanying petition hereby relinquish all claim of damage that we might have, either as owner or agent, by reason of land to be appropriated as right of way for said road, and waive notice to land owners, provided by law, and donate the land for right of way for said road through the lands, a description of which is placed opposite our several names:

Relinquishment of Claim for Damages

| NAMES | Owner or Agent | DESCRIPTION | S | T | R | Total Number of Acres in Description |
|--------------------------------------|----------------|-------------|---|---|---|--------------------------------------|
| NO DAMAGES CLAIMED NODAMAGES ALLOWED | | | | | | |

I, _____ one of the petitioners on the Petition herewith submitted, do hereby certify that all of the resident land owners owning land along the line of the road described therein have signed the within relinquishment except: _____

Signed: _____ One of the Petitioners.

WYANDOTTE COUNTY, KANSAS

WHEREUPON, said bond was approved by the Board, and it appearing to the satisfaction of the Board, that the law had been substantially complied with, it was ordered, that Joseph Reardon, L. C. Maddox and Fred White be appointed viewers of the proposed road, and that they meet in conjunction with the County Surveyor, at the _____ of _____ in _____ Township, on the 16 day of Dec., 1949, and proceed to view and lay out said road, according to law, giving to all parties a hearing, and make due report of their proceedings to the County Board.

Appointment
of
Viewers

LETTERWARDS TO-WIT: On the _____ day of _____, 19____, _____ Board his certificate, under seal, setting forth, that pursuant to law he had caused public notice of said proposed road to be published in Wyandotte County Eco (a weekly newspaper, published in Kansas City Kansas.) for two consecutive weeks and that said notice was so published in said newspaper, on the Nov. day of 25, 1949, the day of Dec. 2, 1949, and the _____ day of _____, 19____, and had also caused similar notice to be posted to public view upon the bulletin board in his office from _____ 19____, to _____, 19____, and similar notices to be publicly posted in the following places, to-wit:
 from _____ 19____, to _____ 19____, at _____ in _____ Township
 from _____ 19____, to _____ 19____, at _____ in _____ Township
 from _____ 19____, to _____ 19____, at _____ in _____ Township
 and had also caused record of same to be made in the County Commissioner's _____ page "_____"

ROAD NOTICE
 State of Kansas, Wyandotte County,
 ss.
 To Whom It May Concern:
 Take Notice, That a legal petition signed by H. F. Howell and other householders of Shawnee Township, in said County, has been presented to the Board of County Commissioners, praying for the location of a County road, as follows, viz:
 Beginning at the southwest corner of Kanview Addition in Section 11, Township 11, Range 25, thence east along Scott Ave. as now graded and travel 1,879 feet more or less.
 And that said Board has appointed Joseph F. Reardon, L. C. Maddox and Fred White Viewers, who will meet at the point of beginning of said road, as petitioned for on the 16th day of December, 1949, and proceed to view said road, as the law directs, at which time and place all persons interested may attend and have a hearing. In case said viewers fail to meet on the day designated they may meet on the following day, as provided by law, without further notice.
 Witness my hand and the official seal of said County, this 11th day of November, 1949.
H. W. JENSEN,
 County Clerk.
 By PHIL CALDWELL,
 Deputy.
 (Filed published November 25, 1949)
 81--W. B.--12-3-49

PROOF OF
PUBLIC
NOTICE


ALSO, upon said _____ 16 day of Dec., 1949, _____ C. L. Metzler County Surveyor presented to said County Board, his report of survey of said proposed road, plat and field notes, in words and figures as follows, to-wit:

County Surveyor's Report and Field Notes

Pursuant to the order of the Board, I met with Joseph Reardon, L. C. Maddox and Fred White viewers, at the _____ of _____ in _____ Township, on the 16 day of Dec., 1949, and under the direction of said viewers, proceeded to survey said road as petitioned for, conspicuously marking the same throughout, and noting the courses and distances, and I do hereby certify that the following is a correct return of the survey of said road, and plat of the same, to-wit:

That the road as above described be approved and accepted as a Township Road, since the road as now constructed meets the minimum requirements for right of way and surfacing.

ROAD RECORD,




County Surveyor's plat and Field Notes

Field Notes

ALSO, upon said 15 day of Dec. , 19 49, said Joseph Reardon, L. C. Maddox and Fred White, Viewers, presented to said County Board their several reports, as follows, to-wit:

"Pursuant to Commissioners' Notice, we met at the of in Township, on the 16 day of Dec. , 19 49, and taking to our assistance and as chain carriers, and as marker, proceeded to view the route of the road petitioned for, which was surveyed under our direction by C. L. Metzler County Surveyor, the field notes and plat of which survey are hereto attached and form part of this report, and after careful deliberation we are of the opinion that said road is practicable, and of public utility, and recommend that it be granted, as located and surveyed, and that it be established and opened 50 feet wide."

Viewer's Report of View and Survey



Scale 1" = 100'

ROAD RECORD



Scale 1" = 100'




Scale 1" = 100'



SKETCH TO ACCOMPANY
ROAD VIEW OF DEC. 16, 1919, SHOWING
CLOVER RIDGE ROAD
J. C. METZGER, CO. SURVEYOR

ROAD RECORD,



County Surveyor's plat and Field Notes

Field Notes

ALSO, upon said 15 day of Dec. 19 49, said Joseph Reardon, L. C. Maddox and Fred White, Viewers, presented to said County Board their several reports, as follows, to-wit:

"Pursuant to Commissioners' Notice, we met at the _____ of _____ in _____ Township, on the 16 day of Dec. 19 49, and taking to our assistance _____ and _____ as chain carriers, and _____ as marker, proceeded to view the route of the road petitioned for, which was surveyed under our direction by C. L. Metzler County Surveyor, the field notes and plat of which survey are hereto attached and form part of this report, and after careful deliberation we are of the opinion that said road is practicable, and of public utility, and recommend that it be granted, as located and surveyed, and that it be established and opened 50 feet wide."

Viewer's Report of View and Survey

WYANDOTTE COUNTY, KANSAS

Viewers' Report of Damages Claimed and Awarded

And further report that the following is a complete list of the names of all persons (Owners, Agents or Guardians) who filed claims with us for damages or compensation, (which said claims are herewith submitted,) by reason of the location and establishment of said proposed road and the amount awarded to each, by us, to-wit:

| NAMES | OWNER, AGENT OR GUARDIAN | FRACTIONAL PART | Sec. | Twp. | R'nge | Acres Appropriated | Am't Claimed | Am't Awarded by Viewers | Commissioners Revision |
|---------------------------------------|--------------------------|-----------------|------|------|-------|--------------------|--------------|-------------------------|------------------------|
| NO DAMAGES CLAIMED NO DAMAGES ALLOWED | | | | | | | | | |

Petitioner's Affidavit of Service of Notice

ALSO, upon said _____ day of _____, 19____, there was presented to said County Board, the affidavit of _____ one of the petitioners aforesaid, setting forth that due notice of the _____ of said proposed road, together with date of meeting of the Viewers, as per published notice of County Clerk, had been served upon each of the persons noted below, who, as Owners, Agents, or Guardians were all the persons through whose premises said road is proposed to be located, except those who have signed Relinquishment, to-wit:

| DATE WHEN NOTICE WAS SERVED | NAME OF PERSON | OWNER, AGENT OR GUARDIAN | FRACTIONAL PART | Sec. | Twp. | Range | REMARKS |
|------------------------------|----------------|--------------------------|-----------------|------|------|-------|---------|
| NO INDIVIDUAL NOTICES SERVED | | | | | | | |

Final Order of Board of County Commissioners

WHEREUPON, on the 16 day of Dec., 1949, the following action thereon was had by said Board of County Commissioners, to-wit:

Upon due consideration, no legal objection having been offered against the establishment of said road, and believing the same to be of public utility, it is ORDERED: that the Viewers' Report of View and Report and Plat of Survey be adopted, and that said road be declared located and established as a public highway in accordance therewith; full record thereof to be made in the County Road Record and Plat, as Road No. _____, and the Trustees of _____ Township be notified to cause the same to be opened for public travel.

I CERTIFY, that the foregoing is a complete record of the location and establishment of said road No. _____, as required by law to be made, and that the same was recorded on the _____ day of _____, 19____.

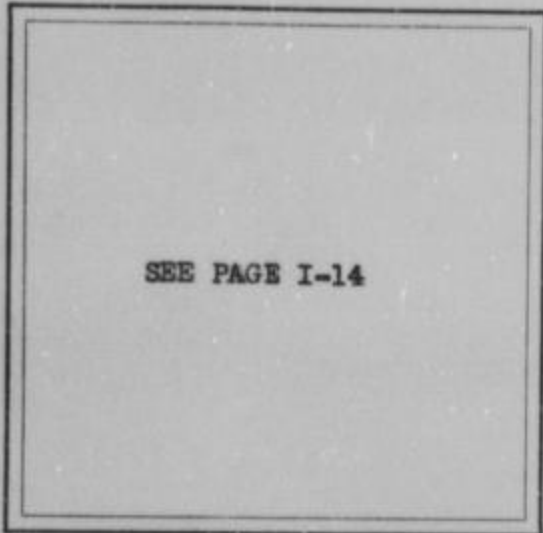
County Clerk.

WYANDOTTE COUNTY, KANSAS

Appointment
of
Viewers

WHEREUPON, said bond was approved by the Board, and it appearing to the satisfaction of the Board, that the law had been substantially complied with, it was ordered, that Joseph Reardon, L. C. Maddox and Fred White be appointed viewers of the proposed road, and that they meet in conjunction with the County Surveyor, at the _____ of _____ in _____ Township, on the 16 day of Dec., 1949, and proceed to view and lay out said road, according to law, giving to all parties a hearing, and make due report of their proceedings to the County Board.

AFTERWARDS, TO-WIT: On the _____ day of _____, 19____, _____ County Clerk, presented to said Board his certificate, under seal, setting forth, that pursuant to law he had caused public



SEE PAGE I-14

notice of said proposed road to be published in Wyandotte Co. Echo (a weekly newspaper, published in Kansas City Kansas), for two consecutive weeks and that said notice was so published in said newspaper, on the 25 day of Nov., 1949, the 2 day of Dec., 1949, and the _____ day of _____, 19____, and had also caused similar notice to be posted to public view upon the bulletin board in his office from _____ 19____, to _____, 19____, and similar notices to be publicly posted in the following places, to-wit:

from _____ 19____, to _____ 19____, at _____ in _____ Township
 from _____ 19____, to _____ 19____, at _____ in _____ Township
 from _____ 19____, to _____ 19____, at _____ in _____ Township
 and had also caused record of same to be made in the County Commissioner's

PROOF OF
PUBLIC
NOTICE

Record, Volume " _____ " page " _____ "


ALSO, upon said 16 day of Dec., 1949, C. I. Metzler County Surveyor presented to said County Board, his report of survey of said proposed road, plat and field notes, in words and figures as follows, to-wit:

County Surveyor's
Report and
Field Notes

Pursuant to the order of the Board, I met with Joseph Reardon, L. C. Maddox and Fred White viewers, at the _____ of _____ in _____ Township, on the 16 day of Dec., 1949, and under the direction of said viewers, proceeded to survey said road as petitioned for, conspicuously marking the same throughout, and noting the courses and distances, and I do hereby certify that the following is a correct return of the survey of said road, and plat of the same, to-wit:

That the road as above described be approved and accepted as a township road since the road as now constructed meets the minimum requirements for right of way and surfacing.

ROAD RECORD,



ALSO, upon said 16 day of Dec. 19 49, said Joseph Reardon, L. C. Maddox and Fred White, Viewers, presented to said County Board their several reports, as follows, to-wit: "Pursuant to Commissioners' Notice, we met at the _____ of _____ in _____ Township, on the 15 day of Dec. 19 49, and taking to our assistance _____ and _____ as chain carriers, and _____ as marker, proceeded to view the route of the road petitioned for, which was surveyed under our direction by _____ County Surveyor, the field notes and plat of which survey are hereto attached and form part of this report, and after careful deliberation we are of the opinion that said road is practicable, and of public utility, and recommend that it be granted, as located and surveyed, and that it be established and opened _____ feet wide."

Viewer's Report of View and Survey

WYANDOTTE COUNTY, KANSAS

Viewers' Report
of Damages
Claimed and
Awarded

And further report that the following is a complete list of the names of all persons (Owners, Agents or Guardians) who fled claims with us for damages or compensation, (which said claims are herewith submitted,) by reason of the location and establishment of said proposed road and the amount awarded to each, by us, to-wit:

| NAMES | OWNER, AGENT OR GUARDIAN | FRACTIONAL PART | Sec. | Twp. | R'nge | Acres Appropriated | Am't Claimed | Am't Awarded by Viewers | Commissioners Revision |
|--|--------------------------|-----------------|------|------|-------|--------------------|--------------|-------------------------|------------------------|
| NO DAMAGES CLAIMED NO DAMAGES ALLOWED | | | | | | | | | |

Petitioner's Affidavit of Service of Notice

ALSO, upon said day of, 19....., there was presented to said County Board, the affidavit of one of the petitioners aforesaid, setting forth that due notice of the of said proposed road, together with date of meeting of the Viewers, as per published notice of County Clerk, had been served upon each of the persons noted below, who, as Owners, Agents, or Guardians were all the persons through whose premises said road is proposed to be located, except those who have signed Relinquishment, to-wit:

| DATE WHEN NOTICE WAS SERVED | NAME OF PERSON | OWNER, AGENT OR GUARDIAN | FRACTIONAL PART | Sec. | Twp. | Range | REMARKS |
|------------------------------|----------------|--------------------------|-----------------|------|------|-------|---------|
| NO INDIVIDUAL NOTICES SERVED | | | | | | | |

Final Order of Board of County Commissioners

WHEREUPON, on the 16 day of Dec., 19 49, the following action thereon was had by said Board of County Commissioners, to-wit:

Upon due consideration, no legal objection having been offered against the establishment of said road, and believing the same to be of public utility, it is ORDERED: that the Viewers' Report of View and Report and Plat of Survey be adopted, and that said road be declared located and established as a public highway in accordance therewith; full record thereof to be made in the County Road Record and Plat, as Road No., and the Trustees of Township be notified to cause the same to be opened for public travel.

I CERTIFY, that the foregoing is a complete record of the location and establishment of said road No., as required by law to be made, and that the same was recorded on the day of, 19.....

County Clerk.

ROAD RECORD,

SAML DODSWORTH STATIONERY CO., KANSAS CITY, MO. 64101

Road No. I-21

BE IT REMEMBERED, That on the 16 day of Dec., 19 49, a Road Petition signed by Clyde Cook and others, was presented to the Board of County Commissioners of Wyandotte County, Kansas, praying for of a certain road, described as follows, to-wit:

Beginning at the intersection of the Gibbs Road and Cook Road in Cooks Addition located in the SE 1/4 of Section 25, Twp. 11, Range 24, thence along Cook Road to north line of Cooks Addition

PETITION

SAID PETITION was accompanied with Bond, as required by law, signed by _____ as principal, and _____ and _____ as sureties, in the penal sum of NO BOND DOLLARS, (\$ _____)

BOND

WE, The undersigned, owning land along the line of the _____ road described in the accompanying petition hereby relinquish all claim of damage that we might have, either as owner or agent, by reason of land to be appropriated as right of way for said road, and waive notice to land owners, provided by law, and donate the land for right of way for said road through the lands, a description of which is placed opposite our several names:

Relinquishment of Claim for Damages

| NAMES | Owner or Agent | DESCRIPTION | S | T | R | Total Number of Acres in Description |
|--------------------|-------------------|-------------|---|---|---|--------------------------------------|
| NO DAMAGES CLAIMED | NODAMAGES ALLOWED | | | | | |

I, _____ one of the petitioners on the Petition herewith submitted, do hereby certify that all of the resident land owners owning land along the line of the road described therein have signed the within relinquishment except: _____

Signed: _____

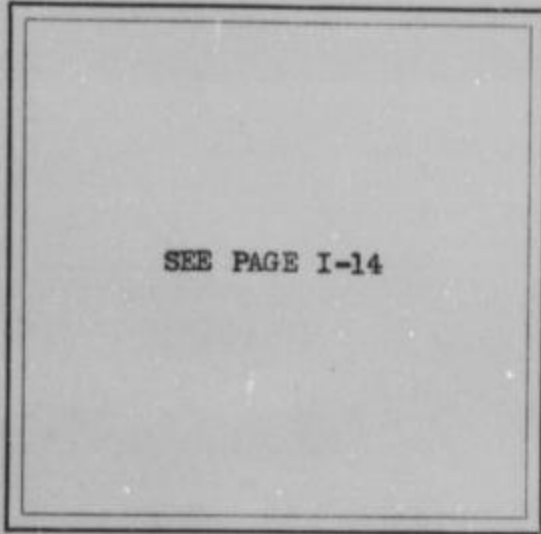
One of the Petitioners.

WYANDOTTE COUNTY, KANSAS

Appointment
of
Viewers

WHEREUPON, said bond was approved by the Board, and it appearing to the satisfaction of the Board, that the law had been substantially complied with, it was ordered, that Joseph Reardon, L. C. Maddox and Fred White be appointed viewers of the proposed road, and that they meet in conjunction with the County Surveyor, at the _____ of _____ in _____ Township, on the 16 day of DEC., 19 49, and proceed to view and lay out said road, according to law, giving to all parties a hearing, and make due report of their proceedings to the County Board.

AFTERWARDS, TO-WIT: On the _____ day of _____, 19____, County Clerk, presented to said Board his certificate, under seal, setting forth, that pursuant to law he had caused public



SEE PAGE I-14

PROOF OF
PUBLIC
NOTICE

notice of said proposed road to be published in Wyandotte Co. Echo (a weekly newspaper, published in Kansas City Kansas), for two consecutive weeks and that said notice was so published in said newspaper, on the 25 day of Nov., 19 49, the 2 day of Dec., 19 49, and the _____ day of _____, 19____, and had also caused similar notice to be posted to public view upon the bulletin board in his office from _____ 19____, to _____, 19____, and similar notices to be publicly posted in the following places, to-wit:

from _____ 19____, to _____ 19____, at _____ in _____ Township
 from _____ 19____, to _____ 19____, at _____ in _____ Township
 from _____ 19____, to _____ 19____, at _____ in _____ Township
 and had also caused record of same to be made in the County Commissioner's

Record, Volume " _____ " page " _____ "

ALSO, upon said 16 day of Dec., 19 49, C. L. Metzler County Surveyor presented to said County Board, his report of survey of said proposed road, plat and field notes, in words and figures as follows, to-wit:

County Survey-
or's Report and
Field Notes

Pursuant to the order of the Board, I met with Joseph Reardon, L. C. Maddox and Fred White viewers, at the _____ of _____ in _____ Township, on the 16 day of Dec., 19 49, and under the direction of said viewers, proceeded to survey said road as petitioned for, conspicuously marking the same throughout, and noting the courses and distances, and I do hereby certify that the following is a correct return of the survey of said road, and plat of the same, to-wit:

That the above described road be approved and accepted as a township road, since the road as now constructed meets the minimum requirements for right of way and surfacing

PLAT FILED IN
ENVELOPE I-21

ROAD RECORD,



County Surveyor's plat and Field Notes

Field Notes

ALSO, upon said 16 day of Dec. , 19 49 , said Joseph Reardon, L. C. Maddox and Fred White , Viewers, presented to said County Board their several reports, as follows, to-wit:

"Pursuant to Commissioners' Notice, we met at the of in Township, on the 16 day of Dec. , 19 49 , and taking to our assistance and as chain carriers, and as marker, proceeded to view the route of the road petitioned for, which was surveyed under our direction by C. L. Metzler County Surveyor, the field notes and plat of which survey are hereto attached and form part of this report, and after careful deliberation we are of the opinion that said road is practicable, and of public utility, and recommend that it be granted, as located and surveyed, and that it be established and opened 50 feet wide."

Viewer's Report of View and Survey

WYANDOTTE COUNTY, KANSAS

Viewers' Report
of Damages
Claimed and
Awarded

And further report that the following is a complete list of the names of all persons (Owners, Agents or Guardians) who filed claims with us for damages or compensation, (which said claims are herewith submitted,) by reason of the location and establishment of said proposed road and the amount awarded to each, by us, to-wit:

| NAMES | OWNER, AGENT OR GUARDIAN | FRACTIONAL PART | Sec. | Twp. | R'ng | Acres Appropriated | Am't Claimed | Am't Awarded by Viewers | Commissioners Revision |
|-------|--------------------------|-----------------|------|------|------|--------------------|--------------|-------------------------|------------------------|
| | | | | | | | | | |

Petitioner's
Affidavit of
Service of
Notice

ALSO, upon said..... day of....., 19....., there was presented to said County Board, the affidavit of..... one of the petitioners aforesaid, setting forth that due notice of the..... of said proposed road, together with date of meeting of the Viewers, as per published notice of County Clerk, had been served upon each of the persons noted below, who, as Owners, Agents, or Guardians were all the persons through whose premises said road is proposed to be located, except those who have signed Relinquishment, to-wit:

| DATE WHEN NOTICE WAS SERVED | NAME OF PERSON | OWNER, AGENT OR GUARDIAN | FRACTIONAL PART | Sec. | Twp. | Range | REMARKS |
|-----------------------------|----------------|--------------------------|-----------------|------|------|-------|---------|
| | | | | | | | |

Final Order of
Board of
County
Commissioners

WHEREUPON, on the..... day of....., 19....., the following action thereon was had by said Board of County Commissioners, to-wit:

Upon due consideration, no legal objection having been offered against the establishment of said road, and believing the same to be of public utility, it is ORDERED: that the Viewers' Report of View and Report and Plat of Survey be adopted, and that said road be declared located and established as a public highway in accordance therewith; full record thereof to be made in the County Road Record and Plat, as Road No....., and the Trustees of..... Township be notified to cause the same to be opened for public travel.

I CERTIFY, that the foregoing is a complete record of the location and establishment of said road No....., as required by law to be made, and that the same was recorded on the..... day of....., 19.....

.....
County Clerk.

ROAD RECORD,

KARL DOBBERMUTH STATIONERY CO., KANSAS CITY, MO. 64111

Road No. I-25

BE IT REMEMBERED, That on the 6 day of Feb., 1950, a Road Petition signed by C. H. Matney and others, was presented to the Board of County Commissioners of Wyandotte County, Kansas, praying for Location of a certain road, described as follows, to-wit:

Dodson Ave., 37 Street, 39 Street, and Matney Ave., in Matney Subdivision located in the NE corner 1/4 of Sec-7-Twp. Sec. 31., Twp. 11, Range 25 in Shawnee Twp.

PETITION

SAID PETITION was accompanied with Bond, as required by law, signed by _____ as principal, and _____ and _____ as sureties, in the penal sum of _____ NO BOND _____ DOLLARS, (\$ _____)

BOND

WE, The undersigned, owning land along the line of the _____ road described in the accompanying petition hereby relinquish all claim of damage that we might have, either as owner or agent, by reason of land to be appropriated as right of way for said road, and waive notice to land owners, provided by law, and donate the land for right of way for said road through the lands, a description of which is placed opposite our several names:

Relinquishment of Claim for Damages

| NAMES | Owner or Agent | DESCRIPTION | S | T | R | Total Number of Acres in Description |
|-------------------------------------|----------------|-------------|---|---|---|--------------------------------------|
| NO DAMAGE CLAIMED NO DAMAGE ALLOWED | | | | | | |

I, _____ one of the petitioners on the Petition herewith submitted, do hereby certify that all of the resident land owners owning land along the line of the road described therein have signed the within relinquishment except: _____

Signed: _____ One of the Petitioners.

WYANDOTTE COUNTY, KANSAS

WHEREUPON, said bond was approved by the Board, and it appearing to the satisfaction of the Board, that the law had been substantially complied with, it was ordered, that Joseph Reardon, L. C. Maddox and Fred White be appointed viewers of the proposed road, and that they meet in conjunction with the County Surveyor, at the _____ of _____ in _____ Township, on the 6 day of Feb., 19 50, and proceed to view and lay out said road, according to law, giving to all parties a hearing, and make due report of their proceedings to the County Board.

Appointment of Viewers

AFTERWARDS, TO-WIT: On the _____ day of _____, 19 _____, County Clerk, presented to said Board his certificate, under seal, setting forth, that pursuant to law he had caused public notice of said proposed road to be published in Wyandotte Co. Echo (a weekly newspaper, published in Kansas City Kansas,) for two consecutive weeks and that said notice was so published in said newspaper, on the 13 day of Jan., 19 50, the 20 day of Jan., 19 50, and the _____ day of _____, 19 _____, and had also caused similar notices to be posted to public view upon the bulletin board in his office from _____ 19 _____, to _____, 19 _____, and similar notices to be publicly posted in the following places, to-wit:

from _____ 19 _____, to _____ 19 _____, at _____ in _____ Township
 from _____ 19 _____, to _____ 19 _____, at _____ in _____ Township
 from _____ 19 _____, to _____ 19 _____, at _____ in _____ Township

and had also caused record of same to be made in the County Commissioner's

ROAD NOTICE

State of Kansas,
 Wyandotte County, ss.
 To Whom it May Concern:
 Take notice, that a legal petition signed by C. H. Matney and other householders of Shawnee Township, in said County, has been presented to the Board of County Commissioners, praying for the location of a County road, as follows, viz:
 Dodson Avenue, 27th Street, 29th Street, and Matney Avenue in Matney Subdivision located in the northeast 1/4 of section 31, township 11, range 25 in Shawnee Township.
 And that said Board has appointed Joseph P. Reardon, L. C. Maddox and Fred White Viewers, who will meet at the point of beginning of said road, as petitioned for on the 6th day of February, 1950, and proceed to view said road, as the law directs, at which time and place all persons interested may attend and have a hearing. In case said viewers fail to meet on the day designated, they may meet on the following day, as provided by law, without further notice.
 Witness my hand and the official seal of said County, this 9th day of January, 1950.
 R. W. JENSEN,
 County Clerk
 PHIL CALDWELL,
 Deputy
 (First published January 13, 1950.)
 W.E.-251-1-29-50

PROOF OF PUBLIC NOTICE


Recd _____ day of Feb., 19 50, C. L. Metzler County Surveyor
 pres _____ his report of survey of said proposed road, plat and field notes, in words and figures as follows to-wit:

County Surveyor's Report and Field Notes

Pursuant to the order of the Board, I met with Joseph Reardon, L. C. Maddox and Fred White viewers, at the _____ of _____ in _____ Township, on the 6 day of Feb., 19 50, and under the direction of said viewers, proceeded to survey said road as petitioned for, conspicuously marking the same throughout, and noting the courses and distances, and I do hereby certify that the following is a correct return of the survey of said road, and plat of the same, to-wit:

That the above described roads except Dodson Ave. be approved as township roads, since the roads except Dodson Ave. meet the minimum requirements for surfacing and right of way. Dodson Ave. has only 25 feet right of way

ROAD RECORD




County Surveyor's plat and Field Notes

Field Notes

Viewer's Report of View and Survey

ALSO, upon said day of Feb., 19 50, said Joseph Reardon, L. C. Maddox and Fred White, Viewers, presented to said County Board their several reports, as follows, to-wit:

"Pursuant to Commissioners' Notice, we met at the of in Township, on the 6 day of Feb., 19 50, and taking to our assistance and as chain carriers, and as marker, proceeded to view the route of the road petitioned for, which was surveyed under our direction by C. L Metzler County Surveyor, the field notes and plat of which survey are hereto attached and form part of this report, and after careful deliberation we are of the opinion that said road is practicable, and of public utility, and recommend that it be granted, as located and surveyed, and that it be established and opened 50 feet wide."



Scale 1"=100'

SKETCH TO ACCOMPANY
VIEW FEBRUARY 7, 1950.
37th, 39th STREET
MATNEY & DODSON
AVENUES
CL. Metzler Co. Sur.

ALSO, upon said day of Feb., 1950, said Joseph Beardon, L. S. Surveyor,
Fred White, Viewers, presented to said County Board their several reports, as follows, to-wit:
"Pursuant to Commissioners' Notice, we met at the of in
ship, on the 5 day of Feb., 1950, and taking to our assistance
as chain carriers, and as marker, proceeded
view the route of the road petitioned for, which was surveyed under our direction by C. L. Metzler
County Surveyor, the field notes and plat of which survey are hereto attached and form part of this report, and after
deliberation we are of the opinion that said road is practicable, and of public utility, and recommend that it be
located and surveyed, and that it be established and opened 20 feet wide."

Viewer's Report
of View and
Survey

WYANDOTTE COUNTY, KANSAS

Viewers' Report
of Damages
Claimed and
Awarded

And further report that the following is a complete list of the names of all persons (Owners, Agents or Guardians) who filed claims with us for damages or compensation, (which said claims are herewith submitted,) by reason of the location and establishment of said proposed road and the amount awarded to each, by us, to-wit:

| NAMES | OWNER, AGENT OR GUARDIAN | FRACTIONAL PART | Sec. | Twp. | R'ng | Acres Appropriated | Am't Claimed | Am't Awarded by Viewers | Commissioners Revision |
|--|--------------------------|-----------------|------|------|------|--------------------|--------------|-------------------------|------------------------|
| NO DAMAGES CLAIMED NO DAMAGES ALLOWED | | | | | | | | | |

Petitioner's
Affidavit of
Service of
Notice

ALSO, upon said _____ day of _____, 19_____, there was presented to said County Board, the affidavit of _____ one of the petitioners aforesaid, setting forth that due notice of the _____ of said proposed road, together with date of meeting of the Viewers, as per published notice of County Clerk, had been served upon each of the persons noted below, who, as Owners, Agents, or Guardians were all the persons through whose premises said road is proposed to be located, except those who have signed Relinquishment, to-wit:

| DATE WHEN NOTICE WAS SERVED | NAME OF PERSON | OWNER, AGENT OR GUARDIAN | FRACTIONAL PART | Sec. | Twp. | Range | REMARKS |
|------------------------------|----------------|--------------------------|-----------------|------|------|-------|---------|
| NO INDIVIDUAL NOTICES MAILED | | | | | | | |

Final Order of
Board of
County
Commissioners

WHEREUPON, on the _____ day of _____, 19_____, the following action thereon was had by said Board of County Commissioners, to-wit:

Upon due consideration, no legal objection having been offered against the establishment of said road, and believing the same to be of public utility, it is ORDERED: that the Viewers' Report of View and Report and Plat of Survey be adopted, and that said road be declared located and established as a public highway in accordance therewith; full record thereof to be made in the County Road Record and Plat, as Road No. I-25, and the Trustees of _____ Township be notified to cause the same to be opened for public travel.

I CERTIFY, that the foregoing is a complete record of the location and establishment of said road No. _____, as required by law to be made, and that the same was recorded on the _____ day of _____, 19_____.

County Clerk.

ROAD RECORD,

SEAL DODDSON'S STATIONERY CO., KANSAS CITY, MO. 64101

Road No. I-29

BE IT REMEMBERED, That on the 9 day of Jan, 19 50, a Road Petition signed by George Redmond Jr. and others, was presented to the Board of County Commissioners of Wyandotte County, Kansas, praying for Location of a certain road, described as follows, to-wit:

Brady Drive, Circle Drive, also Allen Blvd. beginning at the NW corner of lot 3 block 9, thence southerly along Allen Blvd. to its intersection with Brady Drive. All located in Reidy Manor as shown on plat thereof

PETITION

SAID PETITION was accompanied with Bond, as required by law, signed by _____ as principal, and _____ as sureties, in the penal sum of NO BOND DOLLARS, (\$_____)

BOND

WE, The undersigned, owning land along the line of the _____ road described in the accompanying petition hereby relinquish all claim of damage that we might have, either as owner or agent, by reason of land to be appropriated as right of way for said road, and waive notice to land owners, provided by law, and donate the land for right of way for said road through the lands, a description of which is placed opposite our several names:

Relinquishment of Claim for Damages

| NAMES | Owner or Agent | DESCRIPTION | S | T | R | Total Number of Acres in Description |
|---------------------------------------|----------------|-------------|---|---|---|--------------------------------------|
| NO DAMAGES CLAIMED NO DAMAGES ALLOWED | | | | | | |

I, _____ one of the petitioners on the Petition herewith submitted, do hereby certify that all of the resident land owners owning land along the line of the road described therein have signed the within relinquishment except: _____

Signed: _____ One of the Petitioners.

WYANDOTTE COUNTY, KANSAS

Appointment
of
Viewers

WHEREUPON, said bond was approved by the Board, and it appearing to the satisfaction of the Board, that the law had been substantially complied with, it was ordered, that Joseph Reardon L. C. Maddox and Fred White be appointed viewers of the proposed road, and that they meet in conjunction with the County Surveyor, at the _____ of _____ in _____ Township, on the 6 day of Feb., 19 50, and proceed to view and lay out said road, according to law, giving to all parties a hearing, and make due report of their proceedings to the County Board.

AFTERWARDS, TO-WIT: On the _____ day of _____, 19 _____, County Clerk, presented to said Board his certificate, under seal, setting forth, that pursuant to law he had caused public notice of said proposed road to be published in Wyandotte Co. Echo (a weekly newspaper, published in Kansas City, Kansas,) for two consecutive weeks and that said notice was so published in said newspaper, on the 13 day of Jan., 19 50, the 20 day of Jan., 19 50, and the _____ day of _____, 19 _____, and had also caused similar notice to be posted to public view upon the bulletin board in his office from _____, 19 _____, to _____, 19 _____, and similar notices to be publicly posted in the following places, to-wit:

from _____ 19 _____, to _____ 19 _____, at _____ in _____ Township
 from _____ 19 _____, to _____ 19 _____, at _____ in _____ Township
 from _____ 19 _____, to _____ 19 _____, at _____ in _____ Township
 and had also caused record of same to be made in the County Commissioner's

ROAD NOTICE
 State of Kansas,
 Wyandotte County, ss.
 To Whom it May Concern:
 Take notice, that a legal petition signed by George Redmond Jr. and other householders of Wyandotte Township, in said County, has been presented to the Board of County Commissioners, praying for the location of a County road, as follows, viz:
 Brady Drive, Circle Drive, Also: Allen Blvd., Beginning at the northwest corner of lot 3, block 2 thence southerly along Allen Blvd. to its intersection with Brady Drive. All located in Reedy Manor as shown on the plat thereof.
 And that said Board has appointed Joseph F. Reardon, L. C. Maddox and Fred White Viewers, who will meet at the point of beginning of said road, as petitioned for on the 6th day of February, 1950, and proceed to view said road, as the law directs, at which time and place all persons interested may attend and have a hearing. In case said viewers fail to meet on the day designated, they may meet on the following day, as provided by law, without further notice.
 Witness my hand and the official seal of said County, this 9th day of January, 1950.
 R. W. JENSEN,
 County Clerk.
 PHIL CALDWELL,
 Deputy.
 (First published January 13, 1950.)
 W.E.—26—1-29-50



PROOF OF
PUBLIC
NOTICE

Recd _____ day of Feb., 1950, C. L. Metzler County Surveyor
 pres _____ is report of survey of said proposed road, plat and field notes, in words and figures as follows _____

County Surveyor's Report and Field Notes

Pursuant to the order of the Board, I met with Joseph Reardon, L. C. Maddox and Fred White viewers, at the _____ of _____ in _____ Township, on the 6 day of Feb., 19 50, and under the direction of said viewers, proceeded to survey said road as petitioned for, conspicuously marking the same throughout, and noting the courses and distances, and I do hereby certify that the following is a correct return of the survey of said road, and plat of the same, to-wit:
 That the previously described roads be approved and accepted as township roads, since the roads as now constructed meet the minimum requirements for right of way and surfacing.

ROAD RECORD,




ty Survey-
plat and
Notes

Notes

ALSO, upon said.....
 and Fred White....., viewers, presented to said County Board their several reports, as follows, to-wit:
 "Pursuant to Commissioners' Notice, we met at the.....of.....in.....
 Township, on the 6 day of Feb., 19 50, and taking to our assistance.....
 and.....as chain carriers, and.....as marker, proceeded
 to view the route of the road petitioned for, which was surveyed under our direction by C. L. Metzler
 County Surveyor, the field notes and plat of which survey are hereto attached and form part of this report, and after
 careful deliberation we are of the opinion that said road is practicable, and of public utility, and recommend that it be
 granted, as located and surveyed, and that it be established and opened 50 feet wide."

Viewer's Report
of View and
Survey

ROAD RECORD



Scale 1" = 100'

SKETCH TO ACCOMPANY
ROAD VIEW FEB. 7, 1950 SHOWING
STONE, ALLEN BLVD.
BRADY & CIRCLE DRIVE

CL. METZLER CO. SURVEY

Pursuant to Commissioners' Notice, we met at the _____ of _____ Township on the _____ day of _____ 1950, and taking to our assistance _____ as markers, _____ as both corners, and _____ as witness, we surveyed the route of the road proposed for _____ under our direction by _____ as platy, showing the plat notes and plat of which survey are hereto attached and form part of this report. We accept of the same as one of the routes that our road laws, rights and public utility, and recommend the amount of location and approval and that it be established and accepted _____ feet wide.

WYANDOTTE COUNTY, KANSAS

Viewers' Report
of Damages
Claimed and
Awarded

And further report that the following is a complete list of the names of all persons (Owners, Agents or Guardians) who filed claims with us for damages or compensation, (which said claims are herewith submitted,) by reason of the location and establishment of said proposed road and the amount awarded to each, by us, to-wit:

| NAMES | OWNER, AGENT OR GUARDIAN | FRACTIONAL PART | Sec. | Twp. | R'ng | Acres Appropriated | Am't Claimed | Am't Awarded by Viewers | Commissioners Revision |
|--|--------------------------|-----------------|------|------|------|--------------------|--------------|-------------------------|------------------------|
| NO DAMAGES CLAIMED NO DAMAGES ALLOWED | | | | | | | | | |

Petitioner's
Affidavit of
Service of
Notice

ALSO, upon said day of, 19....., there was presented to said County Board, the affidavit of one of the petitioners aforesaid, setting forth that due notice of the of said proposed road, together with date of meeting of the Viewers, as per published notice of County Clerk, had been served upon each of the persons noted below, who, as Owners, Agents, or Guardians were all the persons through whose premises said road is proposed to be located, except those who have signed Relinquishment, to-wit:

| DATE WHEN NOTICE WAS SERVED | NAME OF PERSON | OWNER, AGENT OR GUARDIAN | FRACTIONAL PART | Sec. | Twp. | Range | REMARKS |
|------------------------------|----------------|--------------------------|-----------------|------|------|-------|---------|
| NO INDIVIDUAL NOTICES MAILED | | | | | | | |

Final Order of
Board of
County
Commissioners

WHEREUPON, on the day of, 19....., the following action thereon was had by said Board of County Commissioners, to-wit:

Upon due consideration, no legal objection having been offered against the establishment of said road, and believing the same to be of public utility, it is ORDERED: that the Viewers' Report of View and Report and Plat of Survey be adopted, and that said road be declared located and established as a public highway in accordance therewith; full record thereof to be made in the County Road Record and Plat, as Road No. I-29....., and the Trustees of Wyandotte Township be notified to cause the same to be opened for public travel.

I CERTIFY, that the foregoing is a complete record of the location and establishment of said road No., as required by law to be made, and that the same was recorded on the day of, 19.....

County Clerk.

ROAD RECORD,

KARL DOEBMUEHNER STATIONERY CO., KANSAS CITY, MO. 64101

Road No. I-33

BE IT REMEMBERED, That on the 9 day of Jan., 1950, a Road Petition signed by Wilmer M. Holsinger and others, was presented to the Board of County Commissioners of Wyandotte County, Kansas, praying for Location of a certain road, described as follows, to-wit:

The following Streets located in Holsinger Heights; Windemere Drive, Forest Lane, Vista Lane, and Greenwood Ave. as shown on the recorded plat

PETITION

SAID PETITION was accompanied with Bond, as required by law, signed by _____ as principal, and _____ and _____ as sureties, in the penal sum of NO BOND DOLLARS, (\$ _____)

BOND

WE, The undersigned, owning land along the line of the _____ road described in the accompanying petition hereby relinquish all claim of damage that we might have, either as owner or agent, by reason of land to be appropriated as right of way for said road, and waive notice to land owners, provided by law, and donate the land for right of way for said road through the lands, a description of which is placed opposite our several names:

Relinquishment of Claim for Damages

| NAMES | Owner or Agent | DESCRIPTION | S | T | R | Total Number of Acres in Description |
|---------------------------------------|----------------|-------------|---|---|---|--------------------------------------|
| NO DAMAGES CLAIMED NO DAMAGES ALLOWED | | | | | | |

I, _____ one of the petitioners on the Petition herewith submitted, do hereby certify that all of the resident land owners owning land along the line of the road described therein have signed the within relinquishment except: _____

Signed: _____
One of the Petitioners.

WYANDOTTE COUNTY, KANSAS

WHEREUPON, said bond was approved by the Board, and it appearing to the satisfaction of the Board, that the law had been substantially complied with, it was ordered, that Joseph Reardon, L. C. Maddox and Fred White be appointed viewers of the proposed road, and that they meet in conjunction with the County Surveyor, at the _____ of _____ in _____ Township, on the 6 day of Feb., 1950, and proceed to view and lay out said road, according to law, giving to all parties a hearing, and make due report of their proceedings to the County Board.

Appointment of Viewers

AFTERWARDS, TO-WIT: On the _____ day of _____, 19____, County Clerk, presented to said Board his certificate, under seal, setting forth, that pursuant to law he had caused public notice of said proposed road to be published in Wyandotte Co. Echo (a weekly newspaper, published in Kansas City Kansas), for two consecutive weeks and that said notice was so published in said newspaper, on the _____ day of _____, 19____, the _____ day of _____, 19____, and the _____ day of _____, 19____, and had also caused similar notice to be posted to public view upon the bulletin board in his office from _____ 19____, to _____, 19____, and similar notices to be publicly posted in the following places, to-wit:

from _____ 19____, to _____ 19____, at _____ in _____ Township
 from _____ 19____, to _____ 19____, at _____ in _____ Township
 from _____ 19____, to _____ 19____, at _____ in _____ Township

and had also caused record of same to be made in the County Commissioner's

ROAD NOTICE

State of Kansas,
Wyandotte County, ss.

To Whom it May Concern:

Take notice, that a legal petition signed by Wilmer M. Holsinger and other householders of Shawnee Township, in said County, has been presented to the Board of County Commissioners, praying for the location of a county road, as follows, viz:

Street as follows located in Holsinger Heights, Windemere Drive, Forest Lane, Vista Land and Greenwood Ave., as shown on the recorded plat.

And that said Board has appointed Joseph F. Reardon, L. C. Maddox and Fred White Viewers, who will meet at the point of beginning of said road, as petitioned for on the 3th day of February, 1950, and proceed to view said road, as the law directs, at which time and place all persons interested may attend and have a hearing. In case said viewers fail to meet on the day designated, they may meet on the following day, as provided by law, without further notice.

Witness my hand and the official seal of said County, this 9th day of January, 1950.

H. W. JENSEN,
County Clerk.
PHIL CALDWELL,
Deputy.
(First published January 13, 1950.)
W.P. 21-1-20-50

PROOF OF PUBLIC NOTICE

County Surveyor's Report and Field Notes

Received _____ day of _____, 1950, C. L. Metzler County Surveyor

presented his report of survey of said proposed road, plat and field notes, in words and figures as follows:

Pursuant to the order of the Board, I met with Joseph Reardon L. C. Maddox and Fred White viewers, at the _____ of _____ in _____ Township, on the 6 day of Feb., 1950, and under the direction of said viewers, proceeded to survey said road as petitioned for, conspicuously marking the same throughout, and noting the courses and distances, and I do hereby certify that the following is a correct return of the survey of said road, and plat of the same, to-wit:

That the previously described roads be approved and accepted as township roads since the roads as now constructed meet the minimum requirements for right of way and surfacing



County Surveyor's plat and Field Notes


Field Notes

h. Reardon, L. C. Maddox

and Fred White, Viewers, presented to said County Board their several reports, as follows, to-wit:

"Pursuant to Commissioners' Notice, we met at the _____ of _____ in _____ Township, on the 6 day of Feb., 19 50, and taking to our assistance _____ and _____ as chain carriers, and _____ as marker, proceeded to view the route of the road petitioned for, which was surveyed under our direction by C. L. Metzler County Surveyor, the field notes and plat of which survey are hereto attached and form part of this report, and after careful deliberation we are of the opinion that said road is practicable, and of public utility, and recommend that it be granted, as located and surveyed, and that it be established and opened 50 feet wide."

Viewer's Report of View and Survey



SKETCH TO ACCOMPANY ROAD VIEW FEB. 6, 1950 SHOWING WINDEMERE DRIVE FOREST, VISTA LANES GREENWOOD AVE. C.L. METZLER CO. SURVEYOR

Fred White

Flowers, presented to said County Board their several reports, as follows, to-wit:

Viewer's Report of View and Survey

"Pursuant to Commissioners' Notice, we met at the _____ of _____ in _____, on the _____ day of _____, 1950, and taking to our assistance _____ as chain carriers, and _____ as marker, proceeded on the route of the road proposed for which we surveyed under our direction by _____ C. L. Metzler as surveyor, the field notes and plat of which survey are hereto attached and form part of this report, and after full deliberation we are of the opinion that said road is practicable, and of public utility, and recommend that it be laid, as by said and annexed, and that it be established and surveyed _____ feet wide."

WYANDOTTE COUNTY, KANSAS

Viewers' Report of Damages Claimed and Awarded

And further report that the following is a complete list of the names of all persons (Owners, Agents or Guardians) who filed claims with us for damages or compensation, (which said claims are herewith submitted,) by reason of the location and establishment of said proposed road and the amount awarded to each, by us, to-wit:

| NAMES | OWNER, AGENT OR GUARDIAN | FRACTIONAL PART | Sec. | Twp. | R'nge | Acres Appropriated | Am't Claimed | Am't Awarded by Viewers | Commissioners Revision |
|--------------------|--------------------------|-----------------|--------------------|------|-------|--------------------|--------------|-------------------------|------------------------|
| NO DAMAGES CLAIMED | | | NO DAMAGES ALLOWED | | | | | | |

Petitioner's Affidavit of Service of Notice

ALSO, upon said day of, 19....., there was presented to said County Board, the affidavit of one of the petitioners aforesaid, setting forth that due notice of the of said proposed road, together with date of meeting of the Viewers, as per published notice of County Clerk, had been served upon each of the persons noted below, who, as Owners, Agents, or Guardians were all the persons through whose premises said road is proposed to be located, except those who have signed Relinquishment, to-wit:

| DATE WHEN NOTICE WAS SERVED | NAME OF PERSON | OWNER, AGENT OR GUARDIAN | FRACTIONAL PART | Sec. | Twp. | Range | REMARKS |
|------------------------------|----------------|--------------------------|-----------------|------|------|-------|---------|
| NO INDIVIDUAL NOTICES MAILED | | | | | | | |

Final Order of Board of County Commissioners

WHEREUPON, on the day of, 19....., the following action thereon was had by said Board of County Commissioners, to-wit:

Upon due consideration, no legal objection having been offered against the establishment of said road, and believing the same to be of public utility, it is ORDERED: that the Viewers' Report of View and Report and Plat of Survey be adopted, and that said road be declared located and established as a public highway in accordance therewith; full record thereof to be made in the County Road Record and Plat, as Road No. I-33, and the Trustees of Shawnee Township be notified to cause the same to be opened for public travel.

I CERTIFY, that the foregoing is a complete record of the location and establishment of said road No., as required by law to be made, and that the same was recorded on the day of, 19.....

County Clerk.

ROAD RECORD,

SAML DODD WORTH STATIONERY CO., KANSAS CITY, MO. 64101

Road No. I-37

BE IT REMEMBERED, That on the 13 day of March, 19 50, a Road Petition signed by Marion E. Hays and others, was presented to the Board of County Commissioners of Wyandotte County, Kansas, praying for Location of a certain road, described as follows, to-wit:

PETITION

Mc Cormick Road 80 feet wide being 40 feet in width on each side of the following described center line, beginning at a point on the north line of Sunshine Road (formerly White Eagle Road) 753 feet east of the north and south center line Section 28-10-25; thence north parallel with said north and south center line 1221.9 feet more or less to the south line of Kindelberger Road, also; Harvester Road 80 feet wide, being 40 feet in width on each side of the following described center line, beginning at a point on the north line of Sunshine Road (formerly White Eagle Road) 623 feet west of the east line of said section 28; thence north parallel with the east line of said section 28, a distance of 1237.9 feet more or less to the south line of Kindelberger Road.

BOND

SAID PETITION was accompanied with Bond, as required by law, signed by as principal, and as sureties, in the penal sum of DOLLARS, (\$)

Relinquishment of Claim for Damages

WE, The undersigned, owning land along the line of the road described in the accompanying petition hereby relinquish all claim of damage that we might have, either as owner or agent, by reason of land to be appropriated as right of way for said road, and waive notice to land owners, provided by law, and donate the land for right of way for said road through the lands, a description of which is placed opposite our several names:

| NAMES | Owner or Agent | DESCRIPTION | S | T | R | Total Number of Acres in Description |
|--|----------------|-------------|---|---|---|--------------------------------------|
| No Damages Claimed No Damages Allowed | | | | | | |

I, one of the petitioners on the Petition herewith submitted, do hereby certify that all of the resident land owners owning land along the line of the road described therein have signed the within relinquishment except:

Signed: One of the Petitioners.

WYANDOTTE COUNTY, KANSAS

WHEREUPON, said bond was approved by the Board, and it appearing to the satisfaction of the Board, that the law had been substantially complied with, it was ordered, that Joseph Reardon, L.C. Maddox and Fred White be appointed viewers of the proposed road, and that they meet in conjunction with the County Surveyor, at the _____ of _____ in _____ Township, on the 10 day of April, 19 50, and proceed to view and lay out said road, according to law, giving to all parties a hearing, and make due report of their proceedings to the County Board.

Appointment
of
Viewers

AFTERWARDS, TO-WIT: On the 10 day of April, 19 50, R.W. Jensen County Clerk, presented to said Board his certificate, under seal, setting forth, that pursuant to law he had caused public notice of said proposed road to be published in Wyandotte Echo (a weekly newspaper, published in Kansas City, Kansas,) for two consecutive weeks and that said notice was so published in said newspaper, on the 10 day of March, 19 50, the 17 day of March, 19 50, and the 24 day of March, 19 50, and had also caused similar notice to be posted to public view upon the bulletin board in his office from _____, 19 _____, to _____, 19 _____, and similar notices to be publicly posted in the following places, to-wit:

from _____ 19 _____, to _____ 19 _____, at _____ in Quindaro Township
 from _____ 19 _____, to _____ 19 _____, at _____ in Quindaro Township
 from _____ 19 _____, to _____ 19 _____, at _____ in Quindaro Township
 and had also caused record of same to be made in the County Commissioner's

ROAD NOTICE

State of Kansas, ss.
 Wyandotte County, ss.
 To Whom It May Concern:
 Take Notice, That a legal petition signed by Marion E. Hays and other householders of Quindaro Township, in said County, has been presented to the Board of County Commissioners, praying for the Location of a County road, as follows, viz:
 McCormick Road 50 feet wide being 40 feet in width on each side of the following described center line, beginning at a point on the north line of Sunshine Road (formerly White Eagle Road) 753 feet east of the north and south center line Section 28-18-25; thence north parallel with said north and south center line 1221.9 feet more or less to the south line of Kindelberger Road also;
 Harvestor Road 50 feet wide being 40 feet in width on each side of the following described center line, beginning at a point on the north line of Sunshine Road (formerly White Eagle Road) 623 feet west of the east line of said Section 28; thence north parallel with the east line of said Section 28 a distance of 1221.9 feet more or less to the south line of Kindelberger Road.
 And that said Board has appointed Joseph F. Reardon, L. C. Maddox and Fred White Viewers, who will meet at the point of beginning of said road, as petitioned for on the 10th day of April, 1950, at 10:00 a. m., and proceed to view said road, as the law directs, at which time and place all persons interested may attend and have a hearing. In case said viewers fail to meet on the day designated, they may meet on the following day, as provided by law, without further notice.
 Witness my hand and the official seal of said County, this 13th day of March, 1950.
 R. A. JENSON,
 County Clerk.
 By PHIL CALDWELL,
 Deputy.
 (First published March 17, 1950.)
 W.E.—24—3-24-50


PROOF OF
PUBLIC
NOTICE

County Surveyor's
Report and
Field Notes

Rec'd _____ day of April, 19 50. C.L. Metzler County Surveyor
 his report of survey of said proposed road, plat and field notes, in words and figures as follows: _____
 the Board, I met with Joseph Reardon, L.C. Maddox and _____ and _____ viewers, at the _____ of _____ in _____ Township, on the _____ day of April, 19 50, and under the direction of said viewers, proceeded for, conspicuously marking the same throughout, and noting the courses and distances, following is a correct return of the survey of said road, and plat of the same, to-wit:

Phil Caldwell

ROAD RECORD,



County Survey-
or's plat and
Field Notes


Field Notes

ALSO, upon said 10 day of April, 19 50, said Joseph Reardon, L.C. Maddox and Fred White, Viewers, presented to said County Board their several reports, as follows, to-wit:

"Pursuant to Commissioners' Notice, we met at the _____ of _____ in _____ Township, on the 10 day of April, 19 50, and taking to our assistance _____ and _____ as chain carriers, and _____ as marker, proceeded to view the route of the road petitioned for, which was surveyed under our direction by _____ County Surveyor, the field notes and plat of which survey are hereto attached and form part of this report, and after careful deliberation we are of the opinion that said road is practicable, and of public utility, and recommend that it be granted, as located and surveyed, and that it be established and opened _____ 40 _____ feet wide."

Viewer's Report
of View and
Survey

ROAD RECORD,



Viewers, presented to said County Board their several reports, as follows, to-wit:

Viewers' Report of View and Survey

day of _____, 19__ and taking to our assistance _____ as chain carriers, and _____ as marker, proceeded to the road petitioned for, which was surveyed under our direction by _____ field notes and plat of which survey are hereto attached and form part of this report, and after we are of the opinion that said road is practicable, and of public utility, and recommend that it be _____ and surveyed, and that it be established and named _____ feet wide."

WYANDOTTE COUNTY, KANSAS

Viewers' Report of Damages Claimed and Awarded

And further report that the following is a complete list of the names of all persons (Owners, Agents or Guardians) who filed claims with us for damages or compensation, (which said claims are herewith submitted,) by reason of the location and establishment of said proposed road and the amount awarded to each, by us, to-wit:

| NAMES | OWNER, AGENT OR GUARDIAN | FRACTIONAL PART | Sec. | Twp. | R'nge | Acres Appropriated | Am't Claimed | Am't Awarded by Viewers | Commissioners Revision |
|--|--------------------------|-----------------|------|------|-------|--------------------|--------------|-------------------------|------------------------|
| No Damages Claimed No Damages Awarded | | | | | | | | | |

Petitioner's Affidavit of Service of Notice

ALSO, upon said..... day of....., 19....., there was presented to said County Board, the affidavit of..... one of the petitioners aforesaid, setting forth that due notice of the..... of said proposed road, together with date of meeting of the Viewers, as per published notice of County Clerk, had been served upon each of the persons noted below, who, as Owners, Agents, or Guardians were all the persons through whose premises said road is proposed to be located, except those who have signed Relinquishment, to-wit:

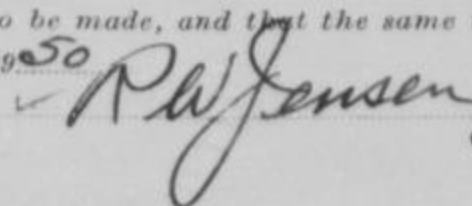
| DATE WHEN NOTICE WAS SERVED | NAME OF PERSON | OWNER, AGENT OR GUARDIAN | FRACTIONAL PART | Sec. | Twp. | Range | REMARKS |
|-----------------------------|----------------|--------------------------|-----------------|------|------|-------|---------|
| No Affidavit | | | | | | | |

Final Order of Board of County Commissioners

WHEREUPON, on the 10..... day of April....., 19.....50., the following action thereon was had by said Board of County Commissioners, to-wit:

Upon due consideration, no legal objection having been offered against the establishment of said road, and believing the same to be of public utility, it is ORDERED: that the Viewers' Report of View and Report and Plat of Survey be adopted, and that said road be declared located and established as a public highway in accordance therewith; full record thereof to be made in the County Road Record and Plat, as Road No. I-37....., and the Trustees of..... Quindaro..... Township be notified to cause the same to be opened for public travel.

I CERTIFY, that the foregoing is a complete record of the location and establishment of said road No. I-37....., as required by law to be made, and that the same was recorded on the 18th day of May, 1950.


 County Clerk.

WYANDOTTE COUNTY, KANSAS

WHEREUPON, said bond was approved by the Board, and it appearing to the satisfaction of the Board, that the law had been substantially complied with, it was ordered, that Joseph Reardon, L.C. Maddox and Fred White be appointed viewers of the proposed road, and that they meet in conjunction with the County Surveyor, at the _____ of _____ in _____ Township, on the 3 day of April, 19 50, and proceed to view and lay out said road, according to law, giving to all parties a hearing, and make due report of their proceedings to the County Board.

Appointment
of
Viewers

AFTERWARDS, TO-WIT: On the 3 day of April, 19 50, R. Jensen County Clerk, presented to said Board his certificate, under seal, setting forth, that pursuant to law he had caused public

ROAD NOTICE

State of Kansas,
Wyandotte County, ss.
To Whom It May Concern:

Take Notice, That a legal petition signed by Marion E. Hays and other householders of Quindaro Township, in said County, has been presented to the Board of County Commissioners, praying for the location of a County road, as follows, viz:
Beginning at a point on the east and west center line of section 28-10-25; 40 feet west of the east line of section 28; thence west 2109 4 feet more or less to a point 453 feet east of north and south center line of section 28-10-25. (Kindberger)

And that said Board has appointed Joseph F. Reardon, L. C. Maddox and Fred White Viewers, who will meet at the point of beginning of said road, as petitioned for on the 3rd day of April, 1950, and proceed to view said road, as the law directs, at which time and place all persons interested may attend and have a hearing. In case said viewers fail to meet on the day designated, they may meet on the following day, as provided by law, without further notice.

Witness my hand and the official seal of said County, this 4th day of March, 1950.
E. W. JENSEN,
County Clerk.
By PHIL CALDWELL,
Deputy.
(First published in the Wyandotte Echo March 10, 1950.)
W.E.—21—2-17-50

PROOF OF
PUBLIC
NOTICE

notice of said proposed road to be published in Wyandotte Echo (a weekly newspaper, published in Kansas City, Kansas,) for two consecutive weeks and that said notice was so published in said newspaper, on the 10 day of March, 19 50, the 17 day of March, 19 50, and the _____ day of _____, 19 _____, and had also caused similar notice to be posted to public view upon the bulletin board in his office from _____, 19 _____, to _____, 19 _____, and similar notices to be publicly posted in the following places, to-wit:
from _____, 19 _____, to _____, 19 _____, at _____ in Quindaro Township
from _____, 19 _____, to _____, 19 _____, at _____ in Quindaro Township
from _____, 19 _____, to _____, 19 _____, at _____ in Quindaro Township
and had also caused record of same to be made in the County Commissioner's

County Surveyor's Report and Field Notes

Recorded this _____ day of April, 19 50, C.L. Metzler County Surveyor

presented his report of survey of said proposed road, plat and field notes, in words and figures as follows

Pursuant to the order of the Board, I met with Joseph Reardon, L.C. Maddox and Fred White viewers, at the _____ of _____ in _____ Township, on the 3 day of April, 19 50, and under the direction of said viewers, proceeded to survey said road as petitioned for, conspicuously marking the same throughout, and noting the courses and distances, and I do hereby certify that the following is a correct return of the survey of said road, and plat of the same, to-wit:

ROAD RECORD,



County Survey-
or's plat and
Field Notes

Field Notes

rdon, L.C. Maddox.....
reports, as follows, to-wit:


Viewer's Report
of View and
Survey

.....as marker, proceeded

.....rt of this report, and after

careful deliberation we are of the opinion that said road is practicable, and of public utility, and recommend that it be granted, as located and surveyed, and that it be established and opened.....50.....feet wide."

ROAD RECORD,



County Surveyor's plat and Field Notes

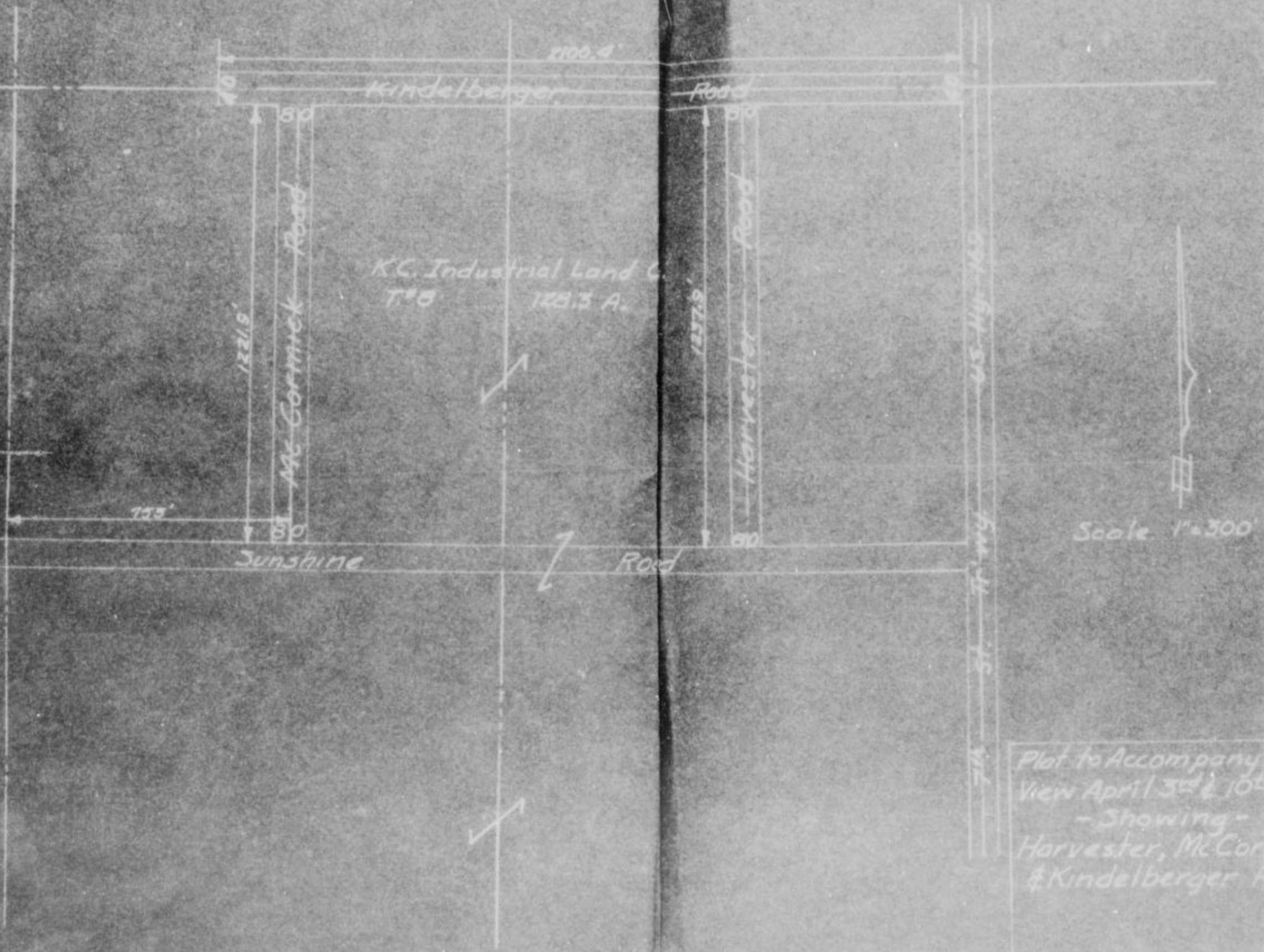
Field Notes

ALSO, upon said 3 day of April 19 50, said Joseph Reardon, L.C. Maddox and Fred White, Viewers, presented to said County Board their several reports, as follows, to-wit:

"Pursuant to Commissioners' Notice, we met at the of in Township, on the 3 day of March, 19 50, and taking to our assistance and as chain carriers, and as marker, proceeded to view the route of the road petitioned for, which was surveyed under our direction by County Surveyor, the field notes and plat of which survey are hereto attached and form part of this report, and after careful deliberation we are of the opinion that said road is practicable, and of public utility, and recommend that it be granted, as located and surveyed, and that it be established and opened 50 feet wide."

Viewer's Report of View and Survey

ROAD RECORD.



Plot to Accompany
View April 3rd & 10th
- Showing -
Harvester, Mc Corn
& Kindelberger Rd

C.L. Metzler Co. S.

I, the undersigned, being duly sworn, depose and say that the above is a true and correct copy of the original record as the same appears in the files of the County Clerk of the County of Jackson, Missouri, and I am a Justice of the Peace in and for said County.

WYANDOTTE COUNTY, KANSAS

Viewers' Report
of Damages
Claimed and
Awarded

And further report that the following is a complete list of the names of all persons (Owners, Agents or Guardians) who filed claims with us for damages or compensation, (which said claims are herewith submitted,) by reason of the location and establishment of said proposed road and the amount awarded to each, by us, to-wit:

| NAMES | OWNER, AGENT OR GUARDIAN | FRACTIONAL PART | Sec. | Twp. | R'ng | Acres Appropriated | Am't Claimed | Am't Awarded by Viewers | Commissioners Revision |
|--|--------------------------|-----------------|------|------|------|--------------------|--------------|-------------------------|------------------------|
| No Damages Claimed No Damages Awarded | | | | | | | | | |

Petitioner's Affidavit of Service of Notice

ALSO, upon said day of, 19....., there was presented to said County Board, the affidavit of one of the petitioners aforesaid, setting forth that due notice of the of said proposed road, together with date of meeting of the Viewers, as per published notice of County Clerk, had been served upon each of the persons noted below, who, as Owners, Agents, or Guardians were all the persons through whose premises said road is proposed to be located, except those who have signed Relinquishment, to-wit:

| DATE WHEN NOTICE WAS SERVED | NAME OF PERSON | OWNER, AGENT OR GUARDIAN | FRACTIONAL PART | Sec. | Twp. | Range | REMARKS |
|-----------------------------|----------------|--------------------------|-----------------|------|------|-------|---------|
| No Affidavit | | | | | | | |

Final Order of Board of County Commissioners

WHEREUPON, on the 3 day of April, 1950, the following action thereon was had by said Board of County Commissioners, to-wit:

Upon due consideration, no legal objection having been offered against the establishment of said road, and believing the same to be of public utility, it is ORDERED: that the Viewers' Report of View and Report and Plat of Survey be adopted, and that said road be declared located and established as a public highway in accordance therewith; full record thereof to be made in the County Road Record and Plat, as Road No. I-41, and the Trustees of Quindaro Township be notified to cause the same to be opened for public travel.

I CERTIFY, that the foregoing is a complete record of the location and establishment of said road No. I-41, as required by law to be made, and that the same was recorded on the 18th day of May, 1950.


R. W. Jensen
County Clerk.

WYANDOTTE COUNTY, KANSAS

Appointment
of
Viewers

WHEREUPON, said bond was approved by the Board, and it appearing to the satisfaction of the Board, that the law had been substantially complied with, it was ordered, that Joesph Reardon, L. C. Maddox and Fred White be appointed viewers of the proposed road, and that they meet in conjunction with the County Surveyor, at the N.W. corner of Lot 1 Hi-View Addition in Wyandotte Township, on the 18th day of May, 19 50, and proceed to view and ~~lay-out~~ ^{locate} said road, according to law, giving to all parties a hearing, and make due report of their proceedings to the County Board.

PROOF OF
PUBLIC
NOTICE



AFTERWARDS, TO-WIT: On the 24th day of April, 19 50, R. W. Jensen County Clerk, presented to said Board his certificate, under seal, setting forth, that pursuant to law he had caused public notice of said proposed road to be published in Wyandotte Echo (a weekly newspaper, published in Kansas City, Kansas,) for two consecutive weeks and that said notice was so published in said newspaper, on the 26th day of April, 19 50, the 18th day of May, 19 50, and the day of _____, 19 _____, and had also caused similar notice to be posted to public view upon the bulletin board in his office from April 24th 19 50, to May 3rd 19 50, and similar notices to be publicly posted in the following places, to-wit:

from _____ 19 _____, to _____ 19 _____, at _____ in _____ Township
 from _____ 19 _____, to _____ 19 _____, at _____ in _____ Township
 from _____ 19 _____, to _____ 19 _____, at _____ in _____ Township

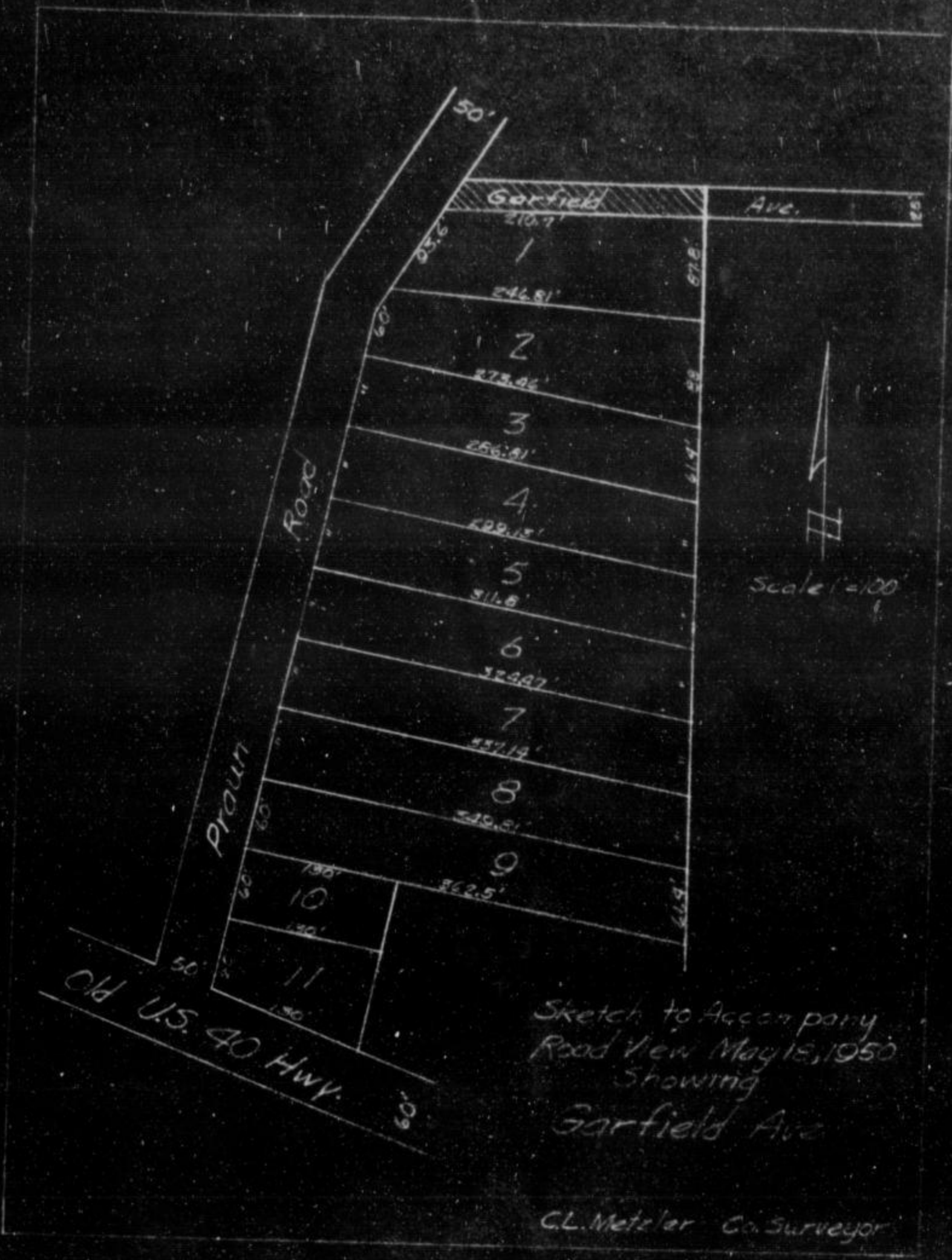
and had also caused record of same to be made in the County Commissioner's

Record, Volume " I " page " 45 "

County Surveyor's
Report and
Field Notes

ALSO, upon said 24th day of April, 1950, C. L. Metzler County Surveyor presented to said County Board, his report of survey of said proposed road, plat and field notes, in words and figures as follows, to-wit:

Pursuant to the order of the Board, I met with Joesph Reardon, L. C. Maddox and Fred White viewers, at the _____ of _____ in _____ Township, on the 18th day of May, 19 50, and under the direction of said viewers, proceeded to survey said road as petitioned for, conspicuously marking the same throughout, and noting the courses and distances, and I do hereby certify that the following is a correct return of the survey of said road, and plat of the same, to-wit:



County Surveyor's plat and Field Notes

Field Notes

ALSO, upon said 10th day of May, 1950, said Joseph Beardon, L. C. Maddox and Fred White, Viewers, presented to said County Board their several reports, as follows, to-wit:

"Pursuant to Commissioners' Notice, we met at the _____ of _____ in _____ Township, on the _____ day of _____, 19____, and taking to our assistance _____ and _____ as chain carriers, and _____ as marker, proceeded to view the route of the road petitioned for, which was surveyed under our direction by _____ County Surveyor, the field notes and plat of which survey are hereto attached and form part of this report, and after careful deliberation we are of the opinion that said road is practicable, and of public utility, and recommend that it be granted, as located and surveyed, and that it be established and opened 24 feet wide."

Viewer's Report of View and Survey

WYANDOTTE COUNTY, KANSAS

Viewers' Report of Damages Claimed and Awarded

And further report that the following is a complete list of the names of all persons (Owners, Agents or Guardians) who filed claims with us for damages or compensation, (which said claims are herewith submitted,) by reason of the location and establishment of said proposed road and the amount awarded to each, by us, to-wit:

| NAMES | OWNER, AGENT OR GUARDIAN | FRACTIONAL PART | Sec. | Twp. | R'nge | Acres Appropriated | Am't Claimed | Am't Awarded by Viewers | Commissioners Revision |
|-------|--------------------------|-----------------|------|------|-------|--------------------|--------------|-------------------------|------------------------|
| | | | | | | | | | |

Petitioner's Affidavit of Service of Notice

ALSO, upon said _____ day of _____, 19____, there was presented to said County Board, the affidavit of _____ one of the petitioners aforesaid, setting forth that due notice of the _____ of said proposed road, together with date of meeting of the Viewers, as per published notice of County Clerk, had been served upon each of the persons noted below, who, as Owners, Agents, or Guardians were all the persons through whose premises said road is proposed to be located, except those who have signed Relinquishment, to-wit:


| DATE WHEN NOTICE WAS SERVED | NAME OF PERSON | OWNER, AGENT OR GUARDIAN | FRACTIONAL PART | Sec. | Twp. | Range | REMARKS |
|-----------------------------|----------------|--------------------------|-----------------|------|------|-------|---------|
| | | | | | | | |

Final Order of Board of County Commissioners

WHEREUPON, on the _____ day of _____, 19____, the following action thereon was had by said Board of County Commissioners, to-wit:

Upon due consideration, no legal objection having been offered against the ^{VACATION} establishment of said road, and believing the same to be of ^{NO} public utility, it is ORDERED: that the Viewers' Report of View and Report and Plat of Survey be adopted, and that said road be declared ^{VACATED} ~~located and established~~ as a public highway in accordance therewith; full record thereof to be made in the County Road Record and Plat, as Road No. _____, and the Trustees of _____ Township be notified to cause the same to be ^{closed} ~~opened~~ for public travel.

I CERTIFY, that the foregoing is a complete record of the ^{VACATION} location and establishment of said road No. _____, as required by law to be made, and that the same was recorded on the 2nd day of September, 1950.



 County Clerk.

WYANDOTTE COUNTY, KANSAS

WHEREUPON, said bond was approved by the Board, and it appearing to the satisfaction of the Board, that the law had been substantially complied with, it was ordered, that Joseph Reardon, L. C. Maddox and Fred White be appointed viewers of the proposed road, and that they meet in conjunction with the County Surveyor, at the S. E. corner of Tract #5 Romerman Estate in Quindaro Township, on the 13th day of July, 1950, and proceed to view and lay out said road, according to law, giving to all parties a hearing, and make due report of their proceedings to the County Board.

Appointment of Viewers

AFTERWARDS, TO-WIT: On the 12th day of June, 1950, R. W. Jensen

Co. State of Kansas, Wyandotte County Board his certificate, under seal, setting forth, that pursuant to law he had caused public

ROAD NOTICE
TO WHOM IT MAY CONCERN:

Take notice, that a legal petition signed by Wayne D. Sitt and other householders of Quindaro Township, in said County, has been presented to the Board of County Commissioners, praying for the location of a county road, as follows, viz: Beginning at the southwest corner of tract No. 5 Romerman Estate, thence north on a line between tracts 4 and 5, 1155 feet more or less to the north line of Romerman Estate, hereinafter to be known as Bethel Heights Road. And that said Board has appointed Joseph Reardon, L. C. Maddox and Fred White Viewers, who will meet at the point of beginning of said road as petitioned for on the 13th day of July, 1950 and proceed to view said road, as the law directs, at which time and place all persons interested may attend and have a hearing. In case said viewers fail to meet on the day designated, they may meet on the following day, as provided by law, without further notice.

Witness my hand and the official seal of said County, this 12th day of June, 1950.

R. W. Jensen, County Clerk.
By Phil Caldwell, Deputy.
First Published June 14, 1950.
12-WE-21-45

notice of said proposed road to be published in Wyandotte Echo (a weekly newspaper, published in Kansas City, Kansas,) for two consecutive weeks and that said notice was so published in said newspaper, on the 14th day of June, 1950, the 21st day of June, 1950, and the day of June, 1950, and had also caused similar notice to be posted to public view upon the bulletin board in his office from June 12th, 1950, to July 13th, 1950, and similar notices to be publicly posted in the following places, to-wit:
from 19, to 19, at in Township
from 19, to 19, at in Township
from 19, to 19, at in Township
and had also caused record of same to be made in the County Commissioner's

PROOF OF PUBLIC NOTICE

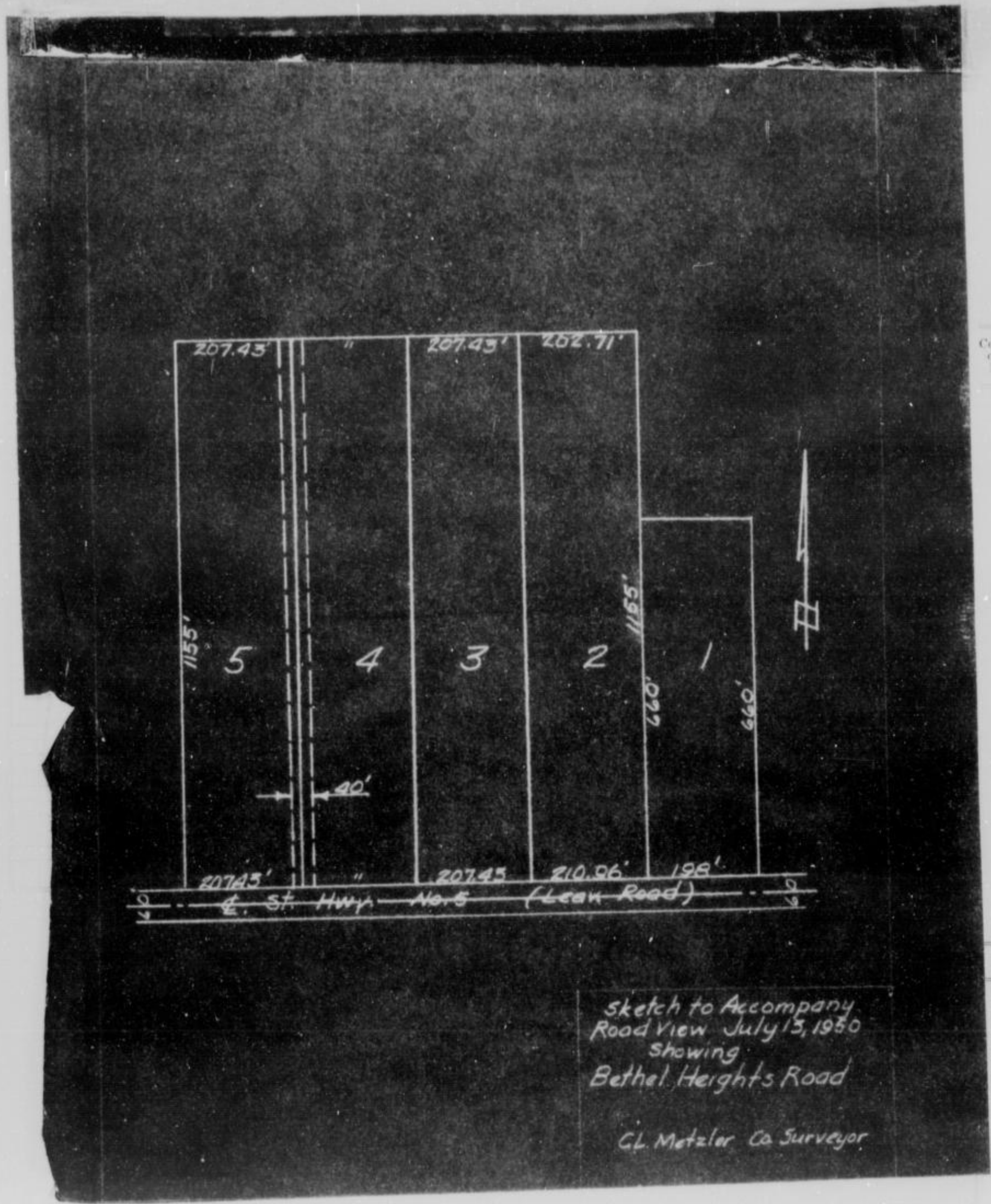
Record, Volume "I" page "49"

ALSO, upon said 13th day of July, 1950, C. L. Metzler County Surveyor presented to said County Board, his report of survey of said proposed road, plat and field notes, in words and figures as follows, to-wit:

County Surveyor's Report and Field Notes

Pursuant to the order of the Board, I met with Joseph Reardon, L. C. Maddox and Fred White viewers, at the of in Township, on the 13th day of July, 1950, and under the direction of said viewers, proceeded to survey said road as petitioned for, conspicuously marking the same throughout, and noting the courses and distances, and I do hereby certify that the following is a correct return of the survey of said road, and plat of the same, to-wit:

ROAD RECORD,



County Surveyor's plat and Field Notes

Field Notes

Sketch to Accompany
 Road View July 13, 1950
 Showing
 Bethel Heights Road
 CL Metzler Co Surveyor

ALSO, upon said 13th day of July, 19 50, said Joseph Bearson, L. C. Mallox and Fred White, Viewers, presented to said County Board their several reports, as follows, to-wit:

"Pursuant to Commissioners' Notice, we met at the _____ of _____ in _____ Township, on the _____ day of _____, 19 _____, and taking to our assistance _____ and _____ as chain carriers, and _____ as marker, proceeded to view the route of the road petitioned for, which was surveyed under our direction by _____ County Surveyor, the field notes and plat of which survey are hereto attached and form part of this report, and after careful deliberation we are of the opinion that said road is practicable, and of public utility, and recommend that it be granted, as located and surveyed, and that it be established and opened _____ feet wide."

Viewer's Report of View and Survey

WYANDOTTE COUNTY, KANSAS

Viewers' Report
of Damages
Claimed and
Awarded

And further report that the following is a complete list of the names of all persons (Owners, Agents or Guardians) who filed claims with us for damages or compensation, (which said claims are herewith submitted,) by reason of the location and establishment of said proposed road and the amount awarded to each, by us, to-wit:

| NAMES | OWNER, AGENT OR GUARDIAN | FRACTIONAL PART | Sec. | Twp. | R'ng | Acres Appropriated | Am't Claimed | Am't Awarded by Viewers | Commissioners Revision |
|-------|--------------------------|-----------------|------|------|------|--------------------|--------------|-------------------------|------------------------|
| | | | | | | | | | |

Petitioner's
Affidavit of
Service of
Notice

ALSO, upon said _____ day of _____, 19____, there was presented to said County Board, the affidavit of _____ one of the petitioners aforesaid, setting forth that due notice of the _____ of said proposed road, together with date of meeting of the Viewers, as per published notice of County Clerk, had been served upon each of the persons noted below, who, as Owners, Agents, or Guardians were all the persons through whose premises said road is proposed to be located, except those who have signed Relinquishment, to-wit:

| DATE WHEN NOTICE WAS SERVED | NAME OF PERSON | OWNER, AGENT OR GUARDIAN | FRACTIONAL PART | Sec. | Twp. | Range | REMARKS |
|-----------------------------|----------------|--------------------------|-----------------|------|------|-------|---------|
| | | | | | | | |

Final Order of
Board of
County
Commissioners

WHEREUPON, on the _____ day of _____, 19____, the following action thereon was had by said Board of County Commissioners, to-wit:

Upon due consideration, no legal objection having been offered against the establishment of said road, and believing the same to be of public utility, it is ORDERED: that the Viewers' Report of View and Report and Plat of Survey be adopted, and that said road be declared located and established as a public highway in accordance therewith; full record thereof to be made in the County Road Record and Plat, as Road No. _____, and the Trustees of _____ Township be notified to cause the same to be opened for public travel.

I CERTIFY, that the foregoing is a complete record of the location and establishment of said road No. _____, as required by law to be made, and that the same was recorded on the 2nd day of September, 1950.
Betty E. Johnson
County Clerk.

ROAD RECORD,

SANL DODSWORTH STATIONERY CO., KANSAS CITY, MO. 64101

Road No. I*53

BE IT REMEMBERED, That on the 6th day of July, 19 50, a Road Petition signed by A.A. Sewell and others, was presented to the Board of County Commissioners of Wyandotte County, Kansas, praying for Location of a certain road, described as follows, to-wit:

Grandview, Reinhart, Cora, & Spring Roads all in Sewells Subdivision in the southwest $\frac{1}{4}$ of Sec. 26 Township 10, Range 24

PETITION

SAID PETITION was accompanied with Bond, as required by law, signed by _____ as principal, and _____ and _____ as sureties, in the penal sum of _____ DOLLARS, (\$ _____)

BOND

WE, The undersigned, owning land along the line of the _____ road described in the accompanying petition hereby relinquish all claim of damage that we might have, either as owner or agent, by reason of land to be appropriated as right of way for said road, and waive notice to land owners, provided by law, and donate the land for right of way for said road through the lands, a description of which is placed opposite our several names:

Relinquishment of Claim for Damages

| NAMES | Owner or Agent | DESCRIPTION | S | T | R | Total Number of Acres in Description |
|--|----------------|-------------|---|---|---|--------------------------------------|
| NO DAMAGES CLAIMED NO DAMAGES ALLOWED | | | | | | |

I, _____ one of the petitioners on the Petition herewith submitted, do hereby certify that all of the resident land owners owning land along the line of the road described therein have signed the within relinquishment except:


Signed: _____
One of the Petitioners.

WYANDOTTE COUNTY, KANSAS

WHEREUPON, said bond was approved by the Board, and it appearing to the satisfaction of the Board, that the law had been substantially complied with, it was ordered, that Joseph Reardon, L. C. Maddox and Fred White be appointed viewers of the proposed road, and that they meet in conjunction with the County Surveyor, at the Southwest $\frac{1}{4}$ of Section 26 in Quindaro Township, on the 3rd day of August, 1950, and proceed to view and lay out said road, according to law, giving to all parties a hearing, and make due report of their proceedings to the County Board.

Appointment of Viewers

AFTERWARDS, TO-WIT: On the 6th day of July, 1950, R. W. Jensen County Clerk, presented to said Board his certificate, under seal, setting forth, that pursuant to law he had caused public



notice of said proposed road to be published in Wyandotte Echo (a weekly newspaper, published in Kansas City, Kansas,) for two consecutive weeks and that said notice was so published in said newspaper, on the 12th day of July, 1950, the 19th day of July, 1950, and the day of , 1950, and had also caused similar notice to be posted to public view upon the bulletin board in his office from July 6th 1950, to August 3rd, 1950, and similar notices to be publicly posted in the following places, to-wit:

from 19, to 19, at in Township
 from 19, to 19, at in Township
 from 19, to 19, at in Township
 and had also caused record of same to be made in the County Commissioner's

PROOF OF PUBLIC NOTICE

Record, Volume " I " page " 53 "

ALSO, upon said 3rd day of August, 1950, C. L. Metzler County Surveyor presented to said County Board, his report of survey of said proposed road, plat and field notes, in words and figures as follows, to-wit:

County Surveyor's Report and Field Notes

Pursuant to the order of the Board, I met with Joseph Reardon, L. C. Maddox and Fred White viewers, at the of in Township, on the 3rd day of August, 1950, and under the direction of said viewers, proceeded to survey said road as petitioned for, conspicuously marking the same throughout, and noting the courses and distances, and I do hereby certify that the following is a correct return of the survey of said road, and plat of the same, to-wit:

ROAD RECORD,



Scale 1" = 200'

Sketch to accompany Road View
 August 3, 1950 Showing Cora,
 Reinhart, Granowater & Spring Roads
 Sewells Sub.
 C. L. Metzler, County Surveyor

County Surveyor's plat and Field Notes

Field Notes

Viewer's Report of View and Survey

ALSO, upon said 3rd day of August, 1950, said Joseph Beardon, L. C. Maddox and Fred White, Viewers, presented to said County Board their several reports, as follows, to-wit:

"Pursuant to Commissioners' Notice, we met at the _____ of _____ in _____ Township, on the _____ day of _____, 19____, and taking to our assistance _____ and _____ as chain carriers, and _____ as marker, proceeded to view the route of the road petitioned for, which was surveyed under our direction by _____ County Surveyor, the field notes and plat of which survey are hereto attached and form part of this report, and after careful deliberation we are of the opinion that said road is practicable, and of public utility, and recommend that it be granted, as located and surveyed, and that it be established and opened _____ feet wide."

WYANDOTTE COUNTY, KANSAS

Viewers' Report
of Damages
Claimed and
Awarded

And further report that the following is a complete list of the names of all persons (Owners, Agents or Guardians) who filed claims with us for damages or compensation, (which said claims are herewith submitted,) by reason of the location and establishment of said proposed road and the amount awarded to each, by us, to-wit:

| NAMES | OWNER, AGENT OR GUARDIAN | FRACTIONAL PART | Sec. | Twp. | R'ng | Acres Appropriated | Am't Claimed | Am't Awarded by Viewers | Commissioners Revision |
|-------|--------------------------|-----------------|------|------|------|--------------------|--------------|-------------------------|------------------------|
| | | | | | | | | | |

Petitioner's
Affidavit of
Service of
Notice

ALSO, upon said day of, 19....., there was presented to said County Board, the affidavit of one of the petitioners aforesaid, setting forth that due notice of the of said proposed road, together with date of meeting of the Viewers, as per published notice of County Clerk, had been served upon each of the persons noted below, who, as Owners, Agents, or Guardians were all the persons through whose premises said road is proposed to be located, except those who have signed Relinquishment, to-wit:

| DATE WHEN NOTICE WAS SERVED | NAME OF PERSON | OWNER, AGENT OR GUARDIAN | FRACTIONAL PART | Sec. | Twp. | Range | REMARKS |
|-----------------------------|----------------|--------------------------|-----------------|------|------|-------|---------|
| | | | | | | | |

Final Order of
Board of
County
Commissioners

WHEREUPON, on the day of, 19....., the following action thereon was had by said Board of County Commissioners, to-wit:

Upon due consideration, no legal objection having been offered against the establishment of said road, and believing the same to be of public utility, it is ORDERED: that the Viewers' Report of View and Report and Plat of Survey be adopted, and that said road be declared located and established as a public highway in accordance therewith; full record thereof to be made in the County Road Record and Plat, as Road No., and the Trustees of Township be notified to cause the same to be opened for public travel.

I CERTIFY, that the foregoing is a complete record of the location and establishment of said road No., as required by law to be made, and that the same was recorded on the 2nd day of September, 1950.

Betty Erickson
County Clerk.

ROAD RECORD,

SANLEONARD STATIONERY CO., KANSAS CITY, MO. 64101

Road No. I-57

BE IT REMEMBERED, That on the 3rd day of July, 19 50, a Road Petition signed by Clarence R. Bailey and others, was presented to the Board of County Commissioners of Wyandotte County, Kansas, praying for Location of a certain road, described as follows, to-wit:

At the northeast corner of Lot 1 in Brooks Annex in the northeast $\frac{1}{4}$ of Section 20, township 11, range 24, thence south along Brooks Road 450 feet more or less, as shown on the plat of Brooks Annex

PETITION

SAID PETITION was accompanied with Bond, as required by law, signed by _____ as principal, and _____ and _____ as sureties, in the penal sum of _____ DOLLARS, (\$ _____)

BOND

WE, The undersigned, owning land along the line of the _____ road described in the accompanying petition hereby relinquish all claim of damage that we might have, either as owner or agent, by reason of land to be appropriated as right of way for said road, and waive notice to land owners, provided by law, and donate the land for right of way for said road through the lands, a description of which is placed opposite our several names:

Relinquishment of Claim for Damages

| NAMES | Owner or Agent | DESCRIPTION | S | T | R | Total Number of Acres in Description |
|--|----------------|-------------|---|---|---|--------------------------------------|
| NO DAMAGES CLAIMED NO DAMAGES ALLOWED | | | | | | |

I, _____ one of the petitioners on the Petition herewith submitted, do hereby certify that all of the resident land owners owning land along the line of the road described therein have signed the within relinquishment except:


Signed: _____
One of the Petitioners.

WYANDOTTE COUNTY, KANSAS

Appointment of Viewers

WHEREUPON, said bond was approved by the Board, and it appearing to the satisfaction of the Board, that the law had been substantially complied with, it was ordered, that Joesph Reardon, L. C. Maddox and Fred White be appointed viewers of the proposed road, and that they meet in conjunction with the County Surveyor, at the N.E. corner Lot 1 of Brooks Annex in Wyandotte Township, on the 3rd day of August, 19 50, and proceed to view and lay out said road, according to law, giving to all parties a hearing, and make due report of their proceedings to the County Board.

AFTERWARDS, TO-WIT: On the 3rd day of July, 19 50, R. W. Jensen County Clerk, presented to said Board his certificate, under seal, setting forth, that pursuant to law he had caused public notice of said proposed road to be published in Wyandotte Echo (a weekly newspaper, published in Kansas City, Kansas,) for two consecutive weeks and that said notice was so published in said newspaper, on the 12th day of July, 19 50, the 19th day of July, 19 50, and the day of July, 19 50, and had also caused similar notice to be posted to public view upon the bulletin board in his office from July 3rd 19 50, to August 3rd 1950, and similar notices to be publicly posted in the following places, to-wit: from 19, to 19, at in Township from 19, to 19, at in Township from 19, to 19, at in Township and had also caused record of same to be made in the County Commissioner's



PROOF OF PUBLIC NOTICE


Record, Volume " I " page " 57 "

ALSO, upon said 3rd day of August, 19 50, C. L. Metzler County Surveyor presented to said County Board, his report of survey of said proposed road, plat and field notes, in words and figures as follows, to-wit:

County Surveyor's Report and Field Notes

Pursuant to the order of the Board, I met with Joesph Reardon, L. C. Maddox and Fred White viewers, at the of in Township, on the 3rd day of August, 19 50, and under the direction of said viewers, proceeded to survey said road as petitioned for, conspicuously marking the same throughout, and noting the courses and distances, and I do hereby certify that the following is a correct return of the survey of said road, and plat of the same, to-wit:

ROAD RECORD,



Scale 1"=100'

Sketch to Accompany
Road View August 3, 1950
Showing
Brooks Road
C. J. Metzler, Co. Surveyor

County Surveyor's plat and Field Notes

Field Notes

JLSO, upon said day of August, 1950, said Joseph Reardon, L. C. Raddon and Fred White, Viewers, presented to said County Board their several reports, as follows, to-wit:

"Pursuant to Commissioners' Notice, we met at the _____ of _____ in _____ Township, on the _____ day of _____, 19____, and taking to our assistance _____ and _____ as chain carriers, and _____ as marker, proceeded to view the route of the road petitioned for, which was surveyed under our direction by _____ County Surveyor, the field notes and plat of which survey are hereto attached and form part of this report, and after careful deliberation we are of the opinion that said road is practicable, and of public utility, and recommend that it be granted, as located and surveyed, and that it be established and opened _____ feet wide."

Viewer's Report of View and Survey

WYANDOTTE COUNTY, KANSAS

Viewers' Report
of Damages
Claimed and
Awarded

And further report that the following is a complete list of the names of all persons (Owners, Agents or Guardians) who filed claims with us for damages or compensation, (which said claims are herewith submitted,) by reason of the location and establishment of said proposed road and the amount awarded to each, by us, to-wit:

| NAMES | OWNER, AGENT OR GUARDIAN | FRACTIONAL PART | Sec. | Twp. | R'ng | Acres Appropriated | Am't Claimed | Am't Awarded by Viewers | Commissioners Revision |
|-------|--------------------------|-----------------|------|------|------|--------------------|--------------|-------------------------|------------------------|
| | | | | | | | | | |

Petitioner's Affidavit of Service of Notice

ALSO, upon said day of, 19....., there was presented to said County Board, the affidavit of one of the petitioners aforesaid, setting forth that due notice of the of said proposed road, together with date of meeting of the Viewers, as per published notice of County Clerk, had been served upon each of the persons noted below, who, as Owners, Agents, or Guardians were all the persons through whose premises said road is proposed to be located, except those who have signed Relinquishment, to-wit:

| DATE WHEN NOTICE WAS SERVED | NAME OF PERSON | OWNER, AGENT OR GUARDIAN | FRACTIONAL PART | Sec. | Twp. | Range | REMARKS |
|-----------------------------|----------------|--------------------------|-----------------|------|------|-------|---------|
| | | | | | | | |

Final Order of Board of County Commissioners

WHEREUPON, on the day of, 19....., the following action thereon was had by said Board of County Commissioners, to-wit:

Upon due consideration, no legal objection having been offered against the establishment of said road, and believing the same to be of public utility, it is ORDERED: that the Viewers' Report of View and Report and Plat of Survey be adopted, and that said road be declared located and established as a public highway in accordance therewith; full record thereof to be made in the County Road Record and Plat, as Road No., and the Trustees of Township be notified to cause the same to be opened for public travel.

I CERTIFY, that the foregoing is a complete record of the location and establishment of said road No., as required by law to be made, and that the same was recorded on the 2nd day of September, 1950. *R. W. Jensen*
County Clerk.

WYANDOTTE COUNTY, KANSAS

Appointment
of
Viewers

WHEREUPON, said bond was approved by the Board, and it appearing to the satisfaction of the Board, that the law had been substantially complied with, it was ordered, that Joesph Reardon, L. C. Maddox and Fred White be appointed viewers of the proposed road, and that they meet in conjunction with the County Surveyor, at the _____ of _____ in _____ Township, on the _____ day of _____, 19____, and proceed to view and lay out said road, according to law, giving to all parties a hearing, and make due report of their proceedings to the County Board.


AFTERWARDS, TO-WIT: On the 17th day of July, 19 50, R. W. Jensen County Clerk, presented to said Board his certificate, under seal, setting forth, that pursuant to law he had caused public notice of said proposed road to be published in Wyandotte Echo (a weekly newspaper, published in Kansas City, Kansas,) for two consecutive weeks and that said notice was so published in said newspaper, on the 19th day of July, 19 50, the 26th day of July, 19 50, and the _____ day of _____, 19____, and had also caused similar notice to be posted to public view upon the bulletin board in his office from July 17th, 19 50, to August 10th, 19 50, and similar notices to be publicly posted in the following places, to-wit:

from _____ 19____, to _____ 19____, at _____ in _____ Township
 from _____ 19____, to _____ 19____, at _____ in _____ Township
 from _____ 19____, to _____ 19____, at _____ in _____ Township
 and had also caused record of same to be made in the County Commissioner's

Record, Volume " I " page " 61 " ALSO, upon said 10th day of August, 19 50, C. L. Metzler County Surveyor presented to said County Board, his report of survey of said proposed road, plat and field notes, in words and figures as follows, to-wit:

Pursuant to the order of the Board, I met with Joesph Reardon, L. C. Maddox and Fred White viewers, at the _____ of _____ in _____ Township, on the 10th day of August, 19 50, and under the direction of said viewers, proceeded to survey said road as petitioned for, conspicuously marking the same throughout, and noting the courses and distances, and I do hereby certify that the following is a correct return of the survey of said road, and plat of the same, to-wit:


PROOF OF
PUBLIC
NOTICE



County Surveyor's
Report and
Field Notes

ROAD RECORD,

63



County Surveyor's plat and Field Notes

Field Notes


ALS
and Fred
"P
Township
and

laddox,
lows, to-wit:
er, proceeded

Viewer's Report of View and Survey

to view the route of the road petitioned for, which was surveyed under our direction by C. L. Metzler
County Surveyor, the field notes and plat of which survey are hereto attached and form part of this report, and after
careful deliberation we are of the opinion that said road is practicable, and of public utility, and recommend that it be
granted, as located and surveyed, and that it be established and opened 50 feet wide."

ROAD RECORD,



County Survey-
or's plat and
Field Notes

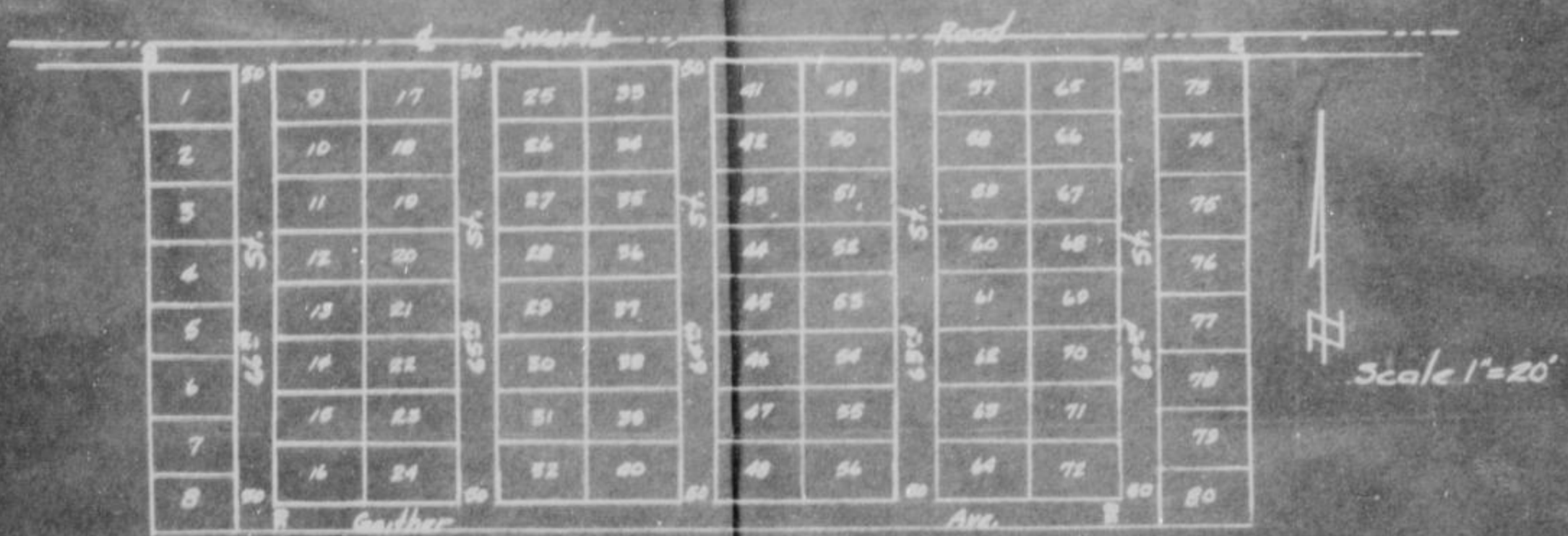
Field Notes

ALSO, upon said 10th day of August, 19 50, said Joseph Reardon, L. C. Maddox, and Fred White, Viewers, presented to said County Board their several reports, as follows, to-wit:

"Pursuant to Commissioners' Notice, we met at the _____ of _____ in _____ Township, on the 10th day of August, 19 50, and taking to our assistance _____ and _____ as chain carriers, and _____ as marker, proceeded to view the route of the road petitioned for, which was surveyed under our direction by C. L. Metzler County Surveyor, the field notes and plat of which survey are hereto attached and form part of this report, and after careful deliberation we are of the opinion that said road is practicable, and of public utility, and recommend that it be granted, as located and surveyed, and that it be established and opened 50 feet wide."

Viewer's Report
of View and
Survey

ROAD RECORD



Sketch to Accompany Road
View August 10, 1950
Showing: 62nd, 63rd, 64th, 65th
& 66th Streets.

C. L. Metzler Co. Surveyor

WYANDOTTE COUNTY, KANSAS

Viewers' Report of Damages Claimed and Awarded

And further report that the following is a complete list of the names of all persons (Owners, Agents or Guardians) who filed claims with us for damages or compensation, (which said claims are herewith submitted,) by reason of the location and establishment of said proposed road and the amount awarded to each, by us, to-wit:

| NAMES | OWNER, AGENT OR GUARDIAN | FRACTIONAL PART | Sec. | Twp. | R'ng | Acres Appropriated | Am't Claimed | Am't Awarded by Viewers | Commissioners Revision |
|-------|--------------------------|-----------------|------|------|------|--------------------|--------------|-------------------------|------------------------|
| ? | | | | | | | | | |

Petitioner's Affidavit of Service of Notice

ALSO, upon said day of, 19....., there was presented to said County Board, the affidavit of one of the petitioners aforesaid, setting forth that due notice of the of said proposed road, together with date of meeting of the Viewers, as per published notice of County Clerk, had been served upon each of the persons noted below, who, as Owners, Agents, or Guardians were all the persons through whose premises said road is proposed to be located, except those who have signed Relinquishment, to-wit:

| DATE WHEN NOTICE WAS SERVED | NAME OF PERSON | OWNER, AGENT OR GUARDIAN | FRACTIONAL PART | Sec. | Twp. | Range | REMARKS |
|-----------------------------|----------------|--------------------------|-----------------|------|------|-------|---------|
| ? | | | | | | | |

Final Order of Board of County Commissioners

WHEREUPON, on the day of, 19....., the following action thereon was had by said Board of County Commissioners, to-wit:

Upon due consideration, no legal objection having been offered against the establishment of said road, and believing the same to be of public utility, it is ORDERED: that the Viewers' Report of View and Report and Plat of Survey be adopted, and that said road be declared located and established as a public highway in accordance therewith; full record thereof to be made in the County Road Record and Plat, as Road No., and the Trustees of Township be notified to cause the same to be opened for public travel.

I CERTIFY, that the foregoing is a complete record of the location and establishment of said road No., as required by law to be made, and that the same was recorded on the day of, 19.....

County Clerk.

ROAD RECORD,

SARL BODENWORTH STATIONERY CO., KANSAS CITY, MO. 64101

Road No. I-65

BE IT REMEMBERED, That on the 17th day of July, 1950, a Road Petition signed by M. O. Huff and others, was presented to the Board of County Commissioners of Wyandotte County, Kansas, praying for Location of a certain road, described as follows, to-wit: As described on Road Notice of same date.

PETITION

SAID PETITION was accompanied with Bond, as required by law, signed by as principal, and as sureties, in the penal sum of DOLLARS, (\$)

BOND

WE, The undersigned, owning land along the line of the road described in the accompanying petition hereby relinquish all claim of damage that we might have, either as owner or agent, by reason of land to be appropriated as right of way for said road, and waive notice to land owners, provided by law, and donate the land for right of way for said road through the lands, a description of which is placed opposite our several names:

Relinquishment of Claim for Damages

| NAMES | Owner or Agent | DESCRIPTION | S | T | R | Total Number of Acres in Description |
|-------|----------------|-------------|---|---|---|--------------------------------------|
| | | | | | | |

I, one of the petitioners on the Petition herewith submitted, do hereby certify that all of the resident land owners owning land along the line of the road described therein have signed the within relinquishment except:


Signed: One of the Petitioners.

WYANDOTTE COUNTY, KANSAS

Appointment
of
Viewers

WHEREUPON, said bond was approved by the Board, and it appearing to the satisfaction of the Board, that the law had been substantially complied with, it was ordered, that Joesph Reardon, L.C. Maddox and Fred White be appointed viewers of the proposed road, and that they meet in conjunction with the County Surveyor, at the _____ of _____ in _____ Township, on the 10th day of August, 19 50, and proceed to view and lay out said road, according to law, giving to all parties a hearing, and make due report of their proceedings to the County Board.

AFTERWARDS, TO-WIT: On the 17th day of July, 1950, R. W. Jensen County Clerk, presented to said Board his certificate, under seal, setting forth, that pursuant to law he had caused public



notice of said proposed road to be published in Wyandotte Echo (a weekly newspaper, published in Kansas City, Kansas,) for two consecutive weeks and that said notice was so published in said newspaper, on the 19th day of July, 19 50, the 26th day of July, 19 50, and the _____ day of _____, 19 _____, and had also caused similar notice to be posted to public view upon the bulletin board in his office from July 17th 19 50, to August 10th, 19 50, and similar notices to be publicly posted in the following places, to-wit:

from _____ 19 _____, to _____ 19 _____, at _____ in _____ Township
 from _____ 19 _____, to _____ 19 _____, at _____ in _____ Township
 from _____ 19 _____, to _____ 19 _____, at _____ in _____ Township

and had also caused record of same to be made in the County Commissioner's

Record, Volume "I" page "65"

ALSO, upon said 10th day of August, 19 50, C. L. Metzler County Surveyor presented to said County Board, his report of survey of said proposed road, plat and field notes, in words and figures as follows, to-wit:

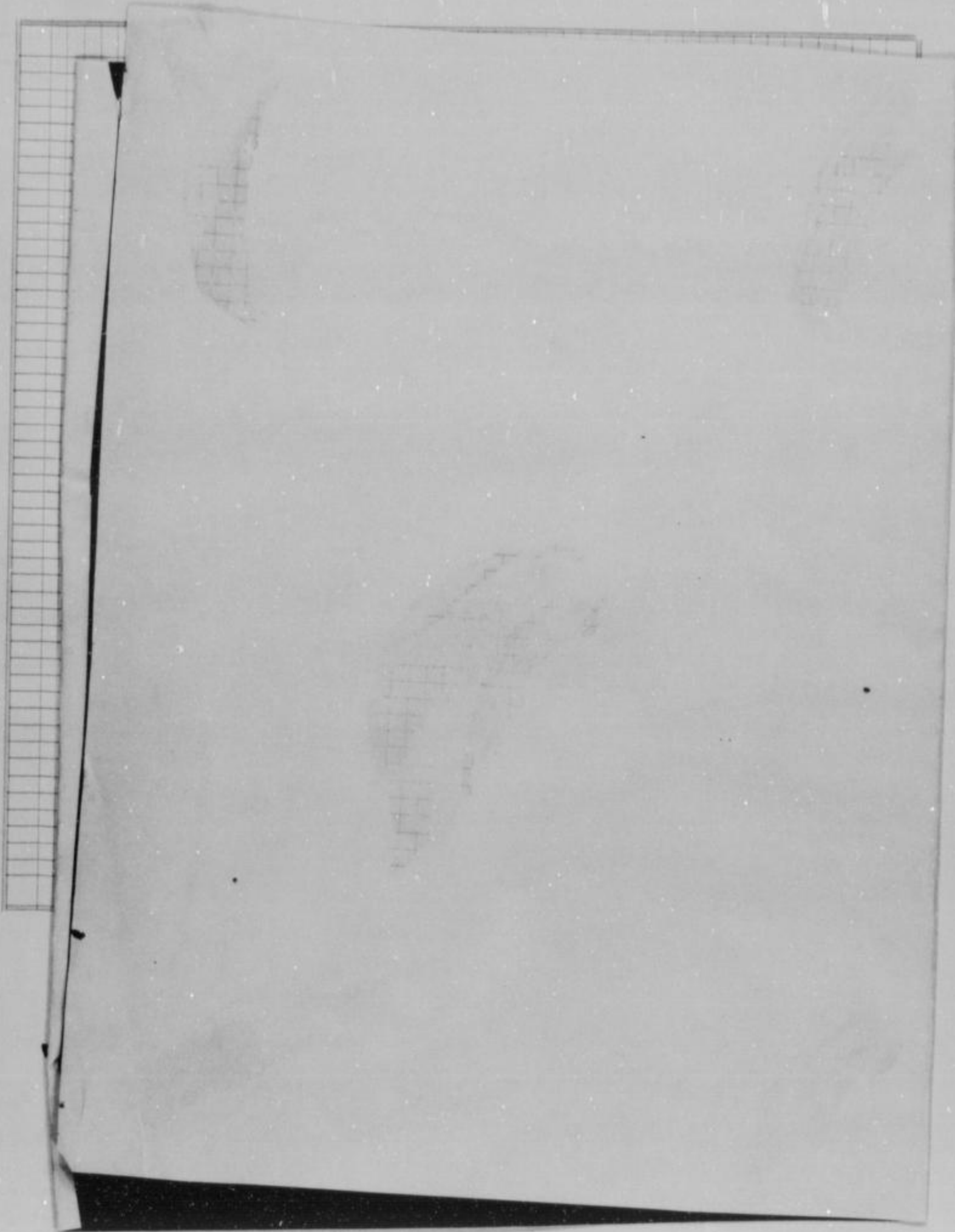
Pursuant to the order of the Board, I met with Joesph Reardon, L. C. Maddox and Fred White viewers, at the _____ of _____ in _____ Township, on the 10th day of August, 19 50, and under the direction of said viewers, proceeded to survey said road as petitioned for, conspicuously marking the same throughout, and noting the courses and distances, and I do hereby certify that the following is a correct return of the survey of said road, and plat of the same, to-wit:

PROOF OF
PUBLIC
NOTICE

County Survey-
or's Report and
Field Notes

ROAD RECORD,

67



County Survey-
or's plat and
Field Notes

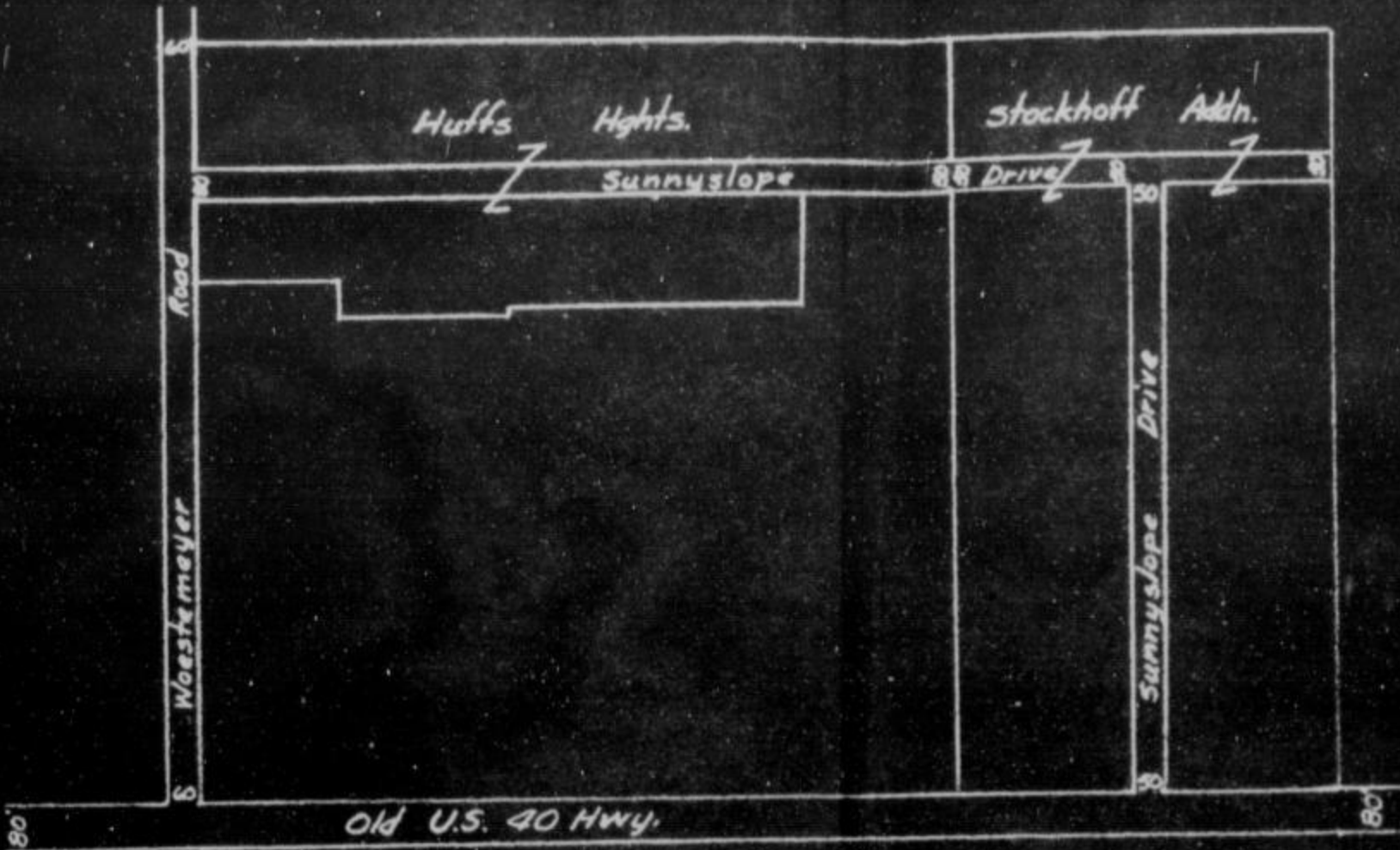
Field Notes

ALSO, upon said 10th day of August, 19 50, said Joseph Reardon, L.C. Maddox and Fred White, Viewers, presented to said County Board their several reports, as follows, to-wit:
"Pursuant to Commissioners' Notice, we met at the _____ of _____ in _____ Township, on the 10th day of August, 19 50, and taking to our assistance _____ and _____ as chain carriers, and _____ as marker, proceeded to view the route of the road petitioned for, which was surveyed under our direction by C. L. Metzler County Surveyor, the field notes and plat of which survey are hereto attached and form part of this report, and after careful deliberation we are of the opinion that said road is practicable, and of public utility, and recommend that it be granted, as located and surveyed, and that it be established and opened 50 feet wide."

Viewer's Report
of View and
Survey

ROAD RECORD,

67



Scale 1" = 300'

Plat to Accompany Road
View August 10, 1950
Showing Sunnyslope Drive
In Huff's Heights & Stockhoff
Addition
C.L. Metzler Co. Surveyors

On the _____ day of _____ August _____, 19 50, said _____ Joseph Bearson, L.S. Hedder
Viewers, presented to said County Board their several reports, as follows, to-wit:
Commissioners' Notice, we met at the _____ of _____ in _____
_____ day of August _____, 19 50, and taking to our assistance _____
_____ as chain carriers, and _____ as marker, proceeded
_____ and petitioned for, which was surveyed under our direction by _____ C. L. Metzler
_____ notes and plat of which survey are hereto attached and form part of this report, and after
_____ of the opinion that said road is practicable, and of public utility, and recommend that it be
surveyed, and that it be established and opened _____ 50 _____ feet wide."

Viewer's Report
of View and
Survey

WYANDOTTE COUNTY, KANSAS

Viewers' Report
of Damages
Claimed and
Awarded

And further report that the following is a complete list of the names of all persons (Owners, Agents or Guardians) who filed claims with us for damages or compensation, (which said claims are herewith submitted,) by reason of the location and establishment of said proposed road and the amount awarded to each, by us, to-wit:

| NAMES | OWNER, AGENT OR GUARDIAN | FRACTIONAL PART | Sec. | Twp. | R'ng | Acres Appropriated | Am't Claimed | Am't Awarded by Viewers | Commissioners Revision |
|-------|--------------------------|-----------------|------|------|------|--------------------|--------------|-------------------------|------------------------|
| | | | | | | | | | |

Petitioner's
Affidavit of
Service of
Notice

ALSO, upon said day of, 19....., there was presented to said County Board, the affidavit of one of the petitioners aforesaid, setting forth that due notice of the of said proposed road, together with date of meeting of the Viewers, as per published notice of County Clerk, had been served upon each of the persons noted below, who, as Owners, Agents, or Guardians were all the persons through whose premises said road is proposed to be located, except those who have signed Relinquishment, to-wit:

| DATE WHEN NOTICE WAS SERVED | NAME OF PERSON | OWNER, AGENT OR GUARDIAN | FRACTIONAL PART | Sec. | Twp. | Range | REMARKS |
|-----------------------------|----------------|--------------------------|-----------------|------|------|-------|---------|
| | | | | | | | |

Final Order of
Board of
County
Commissioners

WHEREUPON, on the day of, 19....., the following action thereon was had by said Board of County Commissioners, to-wit:

Upon due consideration, no legal objection having been offered against the establishment of said road, and believing the same to be of public utility, it is ORDERED: that the Viewers' Report of View and Report and Plat of Survey be adopted, and that said road be declared located and established as a public highway in accordance therewith; full record thereof to be made in the County Road Record and Plat, as Road No., and the Trustees of Township be notified to cause the same to be opened for public travel.

I CERTIFY, that the foregoing is a complete record of the location and establishment of said road No., as required by law to be made, and that the same was recorded on the day of, 19.....

County Clerk.

ROAD RECORD,

SAML OGDENBORTH STATIONERY CO., KANSAS CITY, MO. 64101

Road No. I-69.....

BE IT REMEMBERED, That on the 27th day of July, 19 50, a Road Petition signed by Martin Miros and others, was presented to the Board of County Commissioners of Wyandotte County, Kansas, praying for Location of a certain road, described as follows, to-wit:
As described on Road Notice of same date

PETITION

SAID PETITION was accompanied with Bond, as required by law, signed by..... as principal, and..... and..... as sureties, in the penal sum of..... DOLLARS, (\$.....)

BOND

WE, The undersigned, owning land along the line of the..... road described in the accompanying petition hereby relinquish all claim of damage that we might have, either as owner or agent, by reason of land to be appropriated as right of way for said road, and waive notice to land owners, provided by law, and donate the land for right of way for said road through the lands, a description of which is placed opposite our several names:

Relinquishment of Claim for Damages

| NAMES | Owner or Agent | DESCRIPTION | S | T | R | Total Number of Acres in Description |
|-------|----------------|-------------|---|---|---|--------------------------------------|
| | | | | | | |

I,..... one of the petitioners on the Petition herewith submitted, do hereby certify that all of the resident land owners owning land along the line of the road described therein have signed the within relinquishment except:.....

Signed:..... One of the Petitioners.

WYANDOTTE COUNTY, KANSAS

WHEREUPON, said bond was approved by the Board, and it appearing to the satisfaction of the Board, that the law had been substantially complied with, it was ordered, that Joseph Reardon, L. C. Maddox and Fred White be appointed viewers of the proposed road, and that they meet in conjunction with the County Surveyor, at the _____ of _____ in _____ Township, on the 24th day of August, 19 50, and proceed to view and lay out said road, according to law, giving to all parties a hearing, and make due report of their proceedings to the County Board.

Appointment of Viewers

AFTERWARDS, TO-WIT: On the 27th day of July, 19 50, R. W. Jensen County Clerk, presented to said Board his certificate, under seal, setting forth, that pursuant to law he had caused public notice of said proposed road to be published in Wyandotte Echo (a weekly newspaper, published in Kansas City, Kansas,) for two consecutive weeks and that said notice was so published in said newspaper, on the 2nd day of August, 19 50, the 9th day of August, 19 50, and the _____ day of _____, 19 _____, and had also caused similar notice to be posted to public view upon the bulletin board in his office from July 27th, 19 50, to August 24th, 19 50, and similar notices to be publicly posted in the following places, to-wit:

ROAD NOTICE

State of Kansas
Wyandotte County

To whom it may concern:
Take notice that a legal petition signed by Martin Mirov and other householders of Guindaro Township, in said County has been presented to the Board of County Commissioners praying for the location of a County road as follows: viz: Beginning at a point 1752.0 feet west of the NE cor. of Sec. 21-16-24, thence south 797.31 feet, thence westerly on a curve to the right having a radius of 226.9 feet, and an arc distance of 352.95 feet, thence west tangent to the last described course 92.0 feet thence northwesterly on a curve to the right having a radius of 225.9 feet and an arc distance of 149.3 feet, thence northerly on a curve to the right having a radius of 492.00 feet and an arc distance of 625.37 feet, thence northwesterly on a curve to the left having a radius of 325.0 feet and an arc distance of 393.19 feet, thence northerly tangent to the described course a distance of 230.0 feet to a point on the north line of Section 23, 186.5 feet west of the point of beginning. And that said Board has appointed Joseph F. Reardon, L. C. Maddox and Fred White viewers, who will meet at the point of beginning of said road, as petitioned for on the 24th day of August, 1950, and proceed to view and lay out said road, which will bind and place all persons interested in said road under a hearing, in case said viewers fail to meet on the day designated they may meet on the following day, as provided by law without further notice.

PROOF OF PUBLIC NOTICE

Recorded in Book _____ Page "69" day of August, 19 50, C. L. Metzler County Surveyor

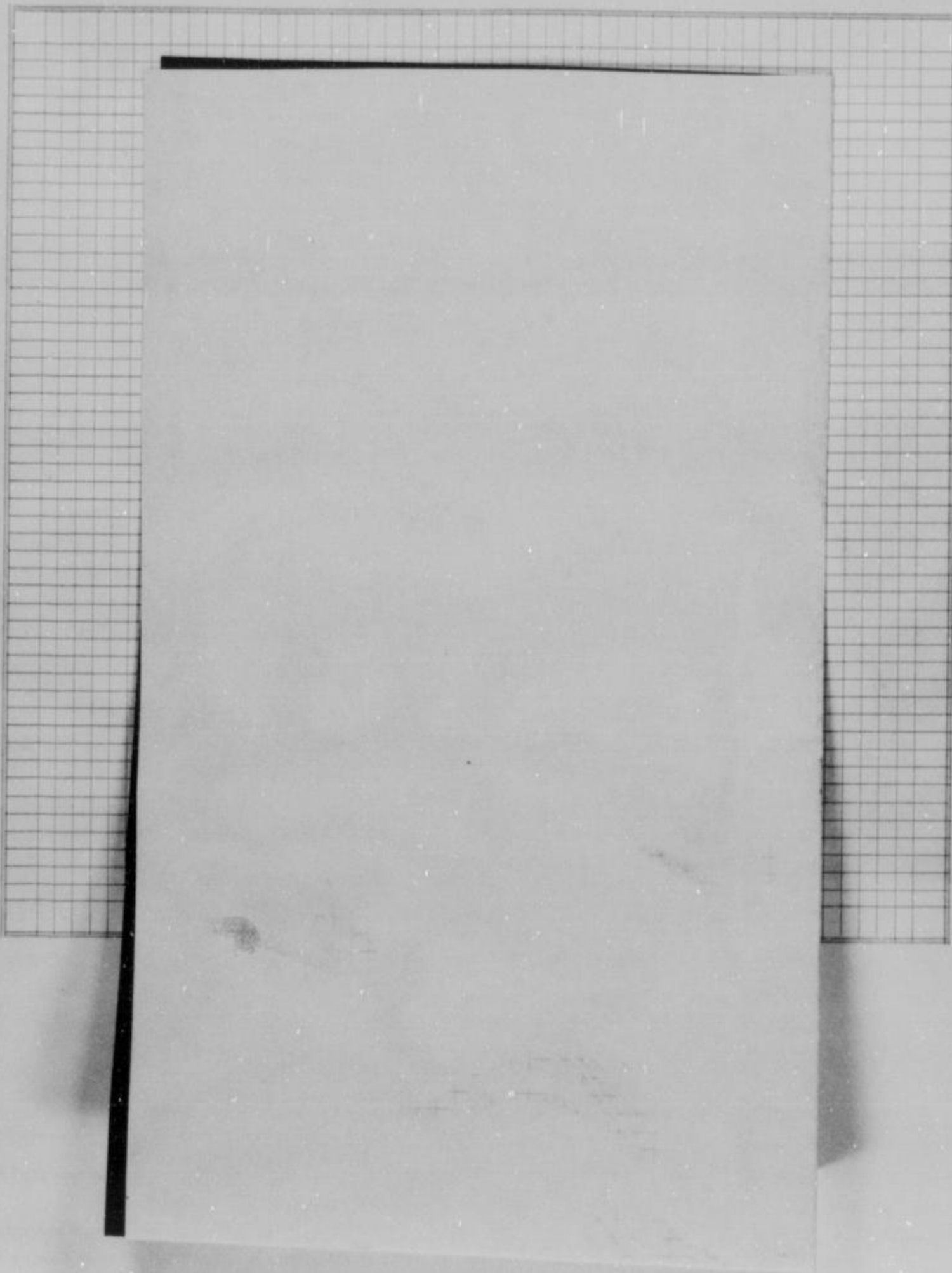
County Surveyor's Report and Field Notes

presented to the Board, I met with Joseph Reardon, L. C. Maddox and Fred White viewers, at the _____ of _____ in _____ Township, on the _____ day of August, 19 50, and under the direction of said viewers, proceeded to view and lay out said road, and for, conspicuously marking the same throughout, and noting the courses and distances, and to certify that the following is a correct return of the survey of said road, and plat of the same, to-wit:

Witness my hand and the official seal of said county, this 27th day of July, 1950.
R. W. Jensen, County Clerk
By Phil Caldwell, Deputy

(SEAL)
Attest:
Printed Published August 2, 1950.
24-52-1-9-50.

ROAD RECORD,



County Survey-
or's plat and
Field Notes

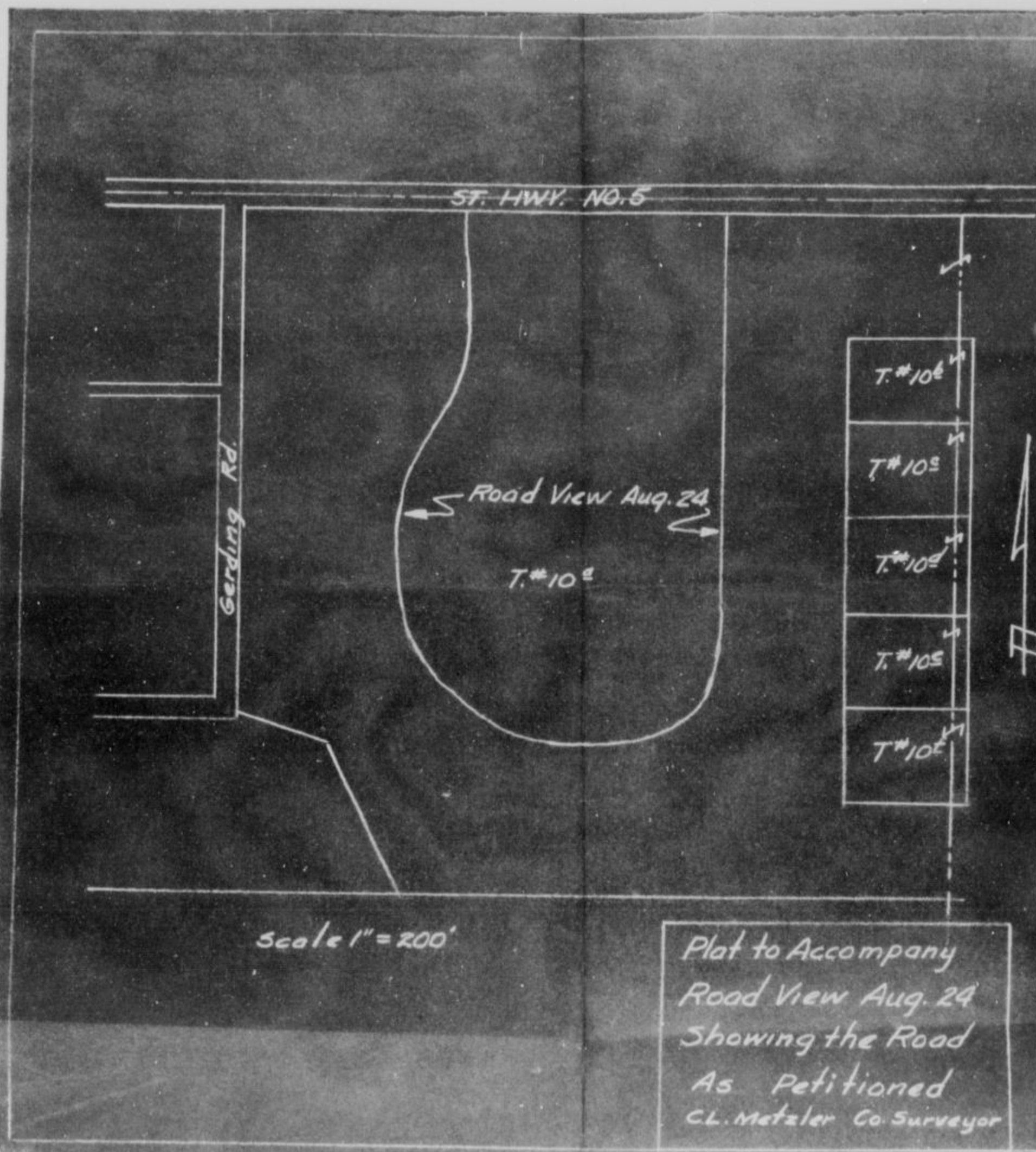
Field Notes

ALSO, upon said 24th day of August, 19 50, said Joseph Reardon, L.C. Maddox and Fred White, Viewers, presented to said County Board their several reports, as follows, to-wit:

"Pursuant to Commissioners' Notice, we met at the _____ of _____ in _____ Township, on the 24th day of August, 19 50, and taking to our assistance _____ and _____ as chain carriers, and _____ as marker, proceeded to view the route of the road petitioned for, which was surveyed under our direction by C. L. Metzler County Surveyor, the field notes and plat of which survey are hereto attached and form part of this report, and after careful deliberation we are of the opinion that said road is practicable, and of public utility, and recommend that it be granted, as located and surveyed, and that it be established and opened 50 feet wide."

Viewer's Report
of View and
Survey

ROAD RECORD,



ALSO, ...
and ...

"Pursuant to Council Ordinance ...
Township, on the 24th day of August, 1930, and taking to our assistance ...
and ... as chain carriers, and ... as marker, proceeded
to clear the route of the road petitioned for, which was surveyed under our direction by ...
County Surveyor, the field notes and plat of which survey are hereto attached and form part of this report, and after
careful deliberation we are of the opinion that said road is practicable, and of public utility, and recommend that it be
granted, as located and surveyed, and that it be established and opened ... feet wide."

WYANDOTTE COUNTY, KANSAS

Viewers' Report
of Damages
Claimed and
Awarded

And further report that the following is a complete list of the names of all persons (Owners, Agents or Guardians) who filed claims with us for damages or compensation, (which said claims are herewith submitted,) by reason of the location and establishment of said proposed road and the amount awarded to each, by us, to-wit:

| NAMES | OWNER, AGENT OR GUARDIAN | FRACTIONAL PART | Sec. | Twp. | R'nge | Acres Appropriated | Am't Claimed | Am't Awarded by Viewers | Commissioners Revision |
|-------|--------------------------|-----------------|------|------|-------|--------------------|--------------|-------------------------|------------------------|
| | | | | | | | | | |

Petitioner's
Affidavit of
Service of
Notice

ALSO, upon said day of, 19....., there was presented to said County Board, the affidavit of one of the petitioners aforesaid, setting forth that due notice of the of said proposed road, together with date of meeting of the Viewers, as per published notice of County Clerk, had been served upon each of the persons noted below, who, as Owners, Agents, or Guardians were all the persons through whose premises said road is proposed to be located, except those who have signed Relinquishment, to-wit:

| DATE WHEN NOTICE WAS SERVED | NAME OF PERSON | OWNER, AGENT OR GUARDIAN | FRACTIONAL PART | Sec. | Twp. | Range | REMARKS |
|-----------------------------|----------------|--------------------------|-----------------|------|------|-------|---------|
| | | | | | | | |

Final Order of
Board of
County
Commissioners

WHEREUPON, on the day of, 19....., the following action thereon was had by said Board of County Commissioners, to-wit:

Upon due consideration, no legal objection having been offered against the establishment of said road, and believing the same to be of public utility, it is ORDERED: that the Viewers' Report of View and Report and Plat of Survey be adopted, and that said road be declared located and established as a public highway in accordance therewith; full record thereof to be made in the County Road Record and Plat, as Road No....., and the Trustees of Township be notified to cause the same to be opened for public travel.

I CERTIFY, that the foregoing is a complete record of the location and establishment of said road No....., as required by law to be made, and that the same was recorded on the day of, 19.....

County Clerk.

ROAD RECORD,

SAML DODD WORTH STATIONERY CO., KANSAS CITY, MO. 64101

Road No. I-73

BE IT REMEMBERED, That on the 17th day of August, 1950, a Road Petition signed by W. H. Tramel and others, was presented to the Board of County Commissioners of Wyandotte County, Kansas, praying for Location of a certain road, described as follows, to-wit: Beginning at 44th Street in Horners Resurvey of tracts 7 and 8 of the Barker Tracts in S. E. 1/4 of Section 36-10-24.

PETITION

SAID PETITION was accompanied with Bond, as required by law, signed by _____ as principal, and _____ and _____ as sureties, in the penal sum of _____ DOLLARS, (\$ _____)

BOND

WE, The undersigned, owning land along the line of the _____ road described in the accompanying petition hereby relinquish all claim of damage that we might have, either as owner or agent, by reason of land to be appropriated as right of way for said road, and waive notice to land owners, provided by law, and donate the land for right of way for said road through the lands, a description of which is placed opposite our several names:

Relinquishment of Claim for Damages

| NAMES | Owner or Agent | DESCRIPTION | S | T | R | Total Number of Acres in Description |
|-------|----------------|-------------|---|---|---|--------------------------------------|
| | | | | | | |

I, _____ one of the petitioners on the Petition herewith submitted, do hereby certify that all of the resident land owners owning land along the line of the road described therein have signed the within relinquishment except:


Signed: _____
One of the Petitioners.

WYANDOTTE COUNTY, KANSAS

Appointment of Viewers

WHEREUPON, said bond was approved by the Board, and it appearing to the satisfaction of the Board, that the law had been substantially complied with, it was ordered, that Joesph Reardon, L. C. Maddox and Fred White be appointed viewers of the proposed road, and that they meet in conjunction with the County Surveyor, at the of in Township, on the 14th day of September, 19.50, and proceed to view and lay out said road, according to law, giving to all parties a hearing, and make due report of their proceedings to the County Board.

AFTERWARDS, TO-WIT: On the 17th day of August, 19.50, R. W. Jensen County Clerk, presented to said Board his certificate, under seal, setting forth, that pursuant to law he had caused public notice of said proposed road to be published in Wyandotte Echo (a weekly newspaper, published in Kansas City, Kansas,) for two consecutive weeks and that said notice was so published in said newspaper, on the 23rd day of August, 19.50, the 30th day of August, 19.50, and the day of 19, and had also caused similar notice to be posted to public view upon the bulletin board in his office from August 17th 19.50, to September 14th, 19.50, and similar notices to be publicly posted in the following places, to-wit: from 19, to 19, at in Township from 19, to 19, at in Township from 19, to 19, at in Township and had also caused record of same to be made in the County Commissioner's



PROOF OF PUBLIC NOTICE

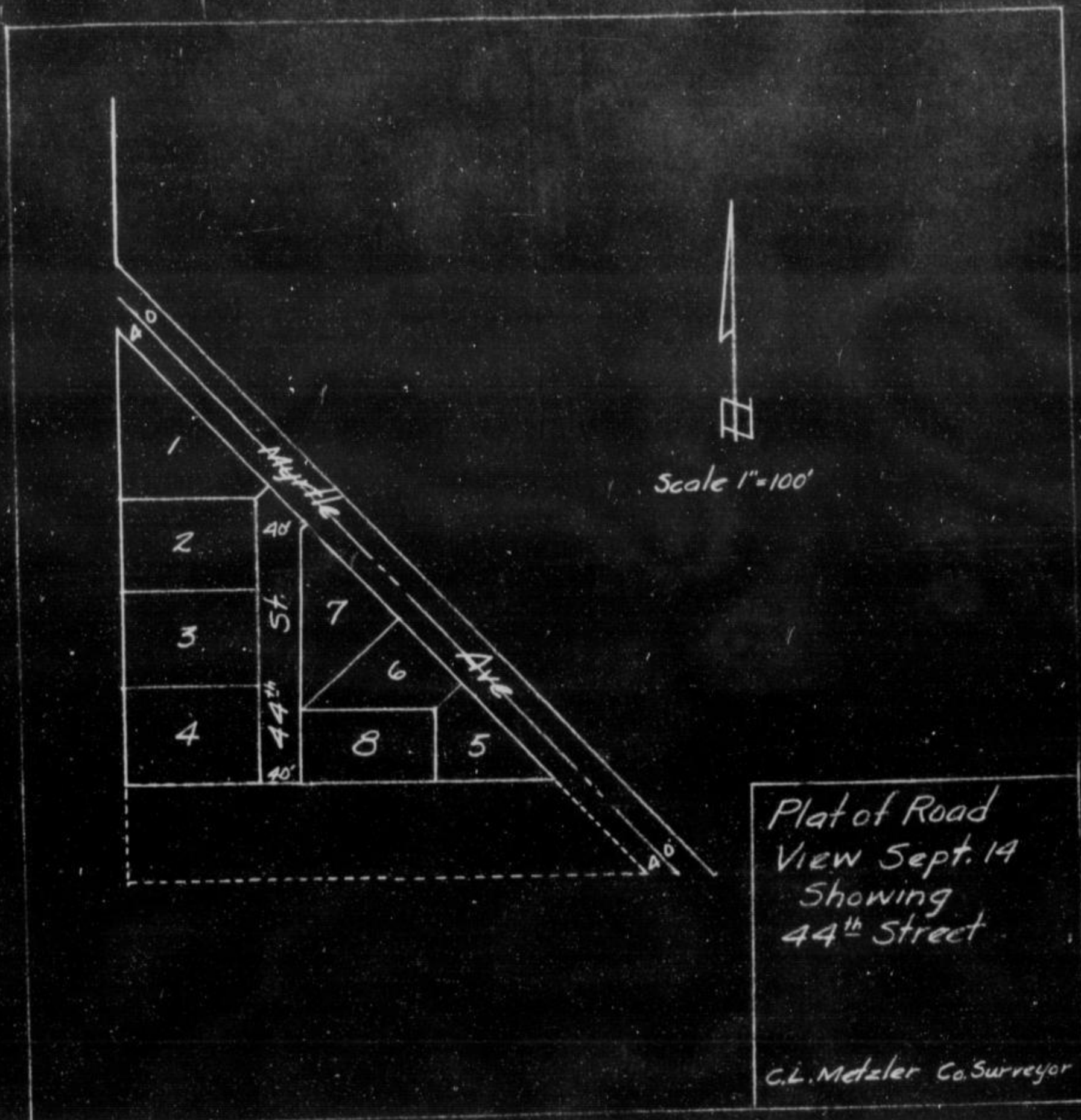
Record, Volume "I" page "73"

ALSO, upon said 14th day of September, 19.50, C. L. Metzler County Surveyor presented to said County Board, his report of survey of said proposed road, plat and field notes, in words and figures as follows, to-wit:

County Surveyor's Report and Field Notes

Pursuant to the order of the Board, I met with Joesph Reardon, L. C. Maddox and Fred White viewers, at the of in Township, on the 14th day of September, 19.50, and under the direction of said viewers, proceeded to survey said road as petitioned for, conspicuously marking the same throughout, and noting the courses and distances, and I do hereby certify that the following is a correct return of the survey of said road, and plat of the same, to-wit:

ROAD RECORD,



ALSO, upon said 14th day of September, 1900, said Joseph Reardon, L. S. Redfox and Fred White, Viewers, presented to said County Board their several reports, as follows, to-wit:

"Pursuant to Commissioners' Notice, we met at the _____ of _____ in _____ Township, on the 14th day of September, 1900, and taking to our assistance _____ and _____ as chain carriers, and _____ as marker, proceeded to view the route of the road petitioned for, which was surveyed under our direction by C. L. Metzler County Surveyor, the field notes and plat of which survey are hereto attached and form part of this report, and after careful deliberation we are of the opinion that said road is practicable, and of public utility, and recommend that it be granted, as located and surveyed, and that it be established and opened _____ feet wide."

Viewer's Report
of View and
Survey

WYANDOTTE COUNTY, KANSAS

Viewers' Report
of Damages
Claimed and
Awarded

And further report that the following is a complete list of the names of all persons (Owners, Agents or Guardians) who filed claims with us for damages or compensation, (which said claims are herewith submitted,) by reason of the location and establishment of said proposed road and the amount awarded to each, by us, to-wit:

| NAMES | OWNER, AGENT OR GUARDIAN | FRACTIONAL PART | Sec. | Twp. | R'nge | Acres Appropriated | Am't Claimed | Am't Awarded by Viewers | Commissioners Revision |
|-------|--------------------------|-----------------|------|------|-------|--------------------|--------------|-------------------------|------------------------|
| | | | | | | | | | |

Petitioner's
Affidavit of
Service of
Notice

ALSO, upon said day of, 19....., there was presented to said County Board, the affidavit of one of the petitioners aforesaid, setting forth that due notice of the of said proposed road, together with date of meeting of the Viewers, as per published notice of County Clerk, had been served upon each of the persons noted below, who, as Owners, Agents, or Guardians were all the persons through whose premises said road is proposed to be located, except those who have signed Relinquishment, to-wit:

| DATE WHEN NOTICE WAS SERVED | NAME OF PERSON | OWNER, AGENT OR GUARDIAN | FRACTIONAL PART | Sec. | Twp. | Range | REMARKS |
|-----------------------------|----------------|--------------------------|-----------------|------|------|-------|---------|
| | | | | | | | |

Final Order of
Board of
County
Commissioners

WHEREUPON, on the day of, 19....., the following action thereon was had by said Board of County Commissioners, to-wit:

Upon due consideration, no legal objection having been offered against the establishment of said road, and believing the same to be of public utility, it is ORDERED: that the Viewers' Report of View and Report and Plat of Survey be adopted, and that said road be declared located and established as a public highway in accordance therewith; full record thereof to be made in the County Road Record and Plat, as Road No....., and the Trustees of Township be notified to cause the same to be opened for public travel.

I CERTIFY, that the foregoing is a complete record of the location and establishment of said road No....., as required by law to be made, and that the same was recorded on the day of, 19.....

.....
County Clerk.

ROAD RECORD,

SAML. DODSWORTH STATIONERY CO., KANSAS CITY, MO. 64101

Road No. I-77

BE IT REMEMBERED, That on the 21st day of August, 1950, a Road Petition signed by C. R. Bailey and others, was presented to the Board of County Commissioners of Wyandotte County, Kansas, praying for Location of a certain road, described as follows, to-wit: Beginning at the northeast corner of lot 1 White Ridge Addn. in Sec.16, 11, 24; Thence southerly along White Ridge in said addition to east line of said addition.

PETITION

SAID PETITION was accompanied with Bond, as required by law, signed by _____ as principal, and _____ and _____ as sureties, in the penal sum of _____ DOLLARS, (\$_____)

BOND

WE, The undersigned, owning land along the line of the _____ road described in the accompanying petition hereby relinquish all claim of damage that we might have, either as owner or agent, by reason of land to be appropriated as right of way for said road, and waive notice to land owners, provided by law, and donate the land for right of way for said road through the lands, a description of which is placed opposite our several names:

Relinquishment of Claim for Damages

| NAMES | Owner or Agent | DESCRIPTION | S | T | R | Total Number of Acres in Description |
|-------|----------------|-------------|---|---|---|--------------------------------------|
| | | | | | | |

I, _____ one of the petitioners on the Petition herewith submitted, do hereby certify that all of the resident land owners owning land along the line of the road described therein have signed the within relinquishment except: _____


Signed: _____ One of the Petitioners.

WYANDOTTE COUNTY, KANSAS

WHEREUPON, said bond was approved by the Board, and it appearing to the satisfaction of the Board, that the law had been substantially complied with, it was ordered, that Joesph Reardon, L. C. Maddox and Fred White be appointed viewers of the proposed road, and that they meet in conjunction with the County Surveyor, at the _____ of _____ in _____ Township, on the 14th day of September, 19 50, and proceed to view and lay out said road, according to law, giving to all parties a hearing, and make due report of their proceedings to the County Board.

Appointment of Viewers

AFTERWARDS, TO-WIT: On the 21st day of August, 19 50, R. W. Jensen County Clerk, presented to said Board his certificate, under seal, setting forth, that pursuant to law he had caused public



notice of said proposed road to be published in Wyandotte Echo (a weekly newspaper, published in Kansas City, Kansas,) for two consecutive weeks and that said notice was so published in said newspaper, on the 23rd day of August, 19 50, the 30th day of August, 19 50, and the _____ day of _____, 19 _____, and had also caused similar notice to be posted to public view upon the bulletin board in his office from August 21st 19 50, to September 14th, 19 50, and similar notices to be publicly posted in the following places, to-wit:
 from _____ 19 _____, to _____ 19 _____, at _____ in _____ Township
 from _____ 19 _____, to _____ 19 _____, at _____ in _____ Township
 from _____ 19 _____, to _____ 19 _____, at _____ in _____ Township
 and had also caused record of same to be made in the County Commissioner's

PROOF OF PUBLIC NOTICE

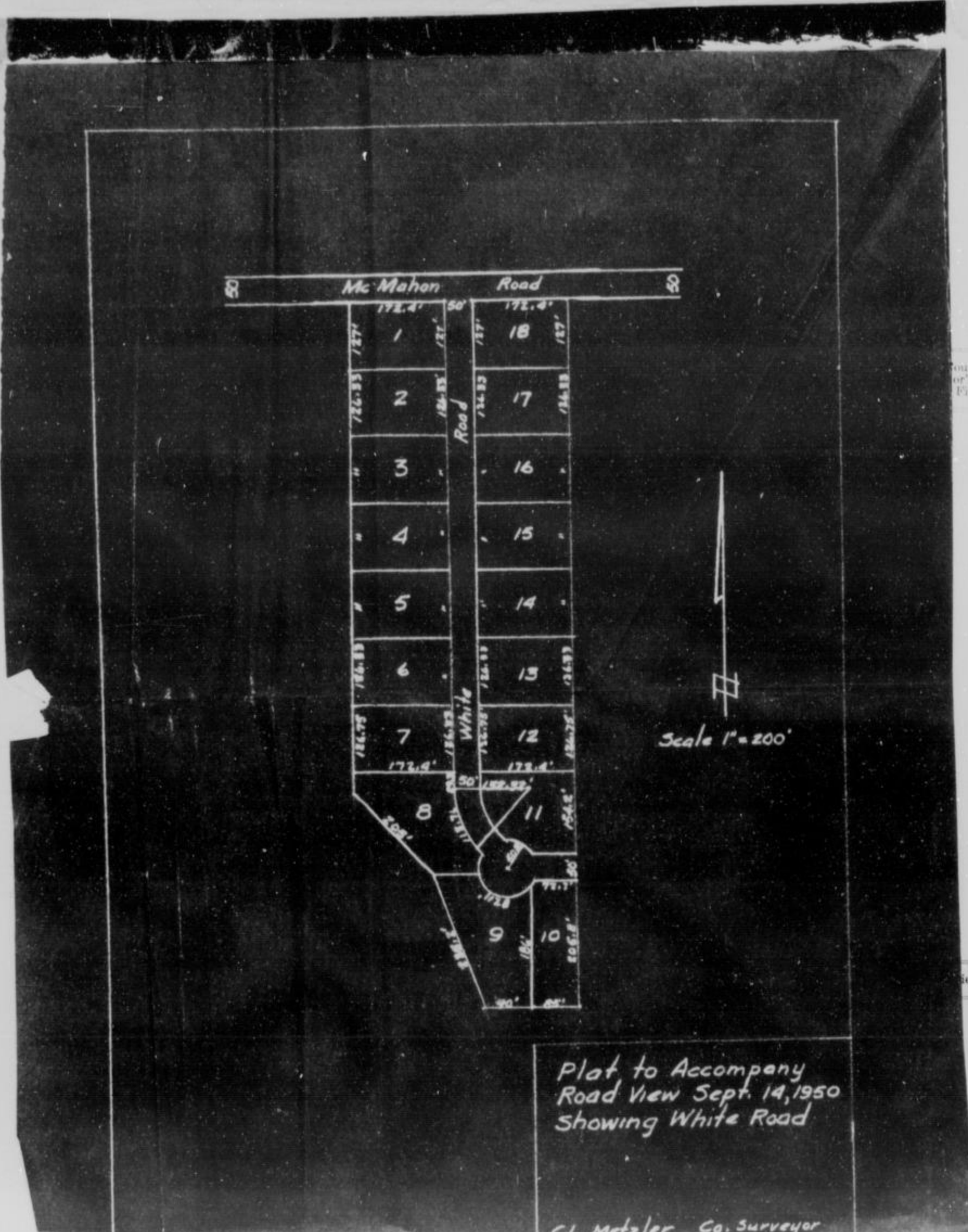
Record, Volume " I " page " 77 "

ALSO, upon said 14th day of September, 19 50, C. L. Metzler County Surveyor presented to said County Board, his report of survey of said proposed road, plat and field notes, in words and figures as follows, to-wit:

County Surveyor's Report and Field Notes

Pursuant to the order of the Board, I met with Joesph Reardon, L. C. Maddox and Fred White viewers, at the _____ of _____ in _____ Township, on the 14th day of September, 19 50, and under the direction of said viewers, proceeded to survey said road as petitioned for, conspicuously marking the same throughout, and noting the courses and distances, and I do hereby certify that the following is a correct return of the survey of said road, and plat of the same, to-wit:

ROAD RECORD,



County Surveyor's plat and Field Notes

Field Notes

ALSO, upon said 14th day of September, 1950, said Joseph Reardon, L. C. Maddox and Fred White, Viewers, presented to said County Board their several reports, as follows, to-wit:

"Pursuant to Commissioners' Notice, we met at the _____ of _____ in _____ Township, on the 14th day of September, 1950, and taking to our assistance _____ and _____ as chain carriers, and _____ as marker, proceeded to view the route of the road petitioned for, which was surveyed under our direction by C. L. Metzler, County Surveyor, the field notes and plat of which survey are hereto attached and form part of this report, and after careful deliberation we are of the opinion that said road is practicable, and of public utility, and recommend that it be granted, as located and surveyed, and that it be established and opened _____ feet wide."

Viewer's Report of View and Survey

WYANDOTTE COUNTY, KANSAS

Viewers' Report
of Damages
Claimed and
Awarded

And further report that the following is a complete list of the names of all persons (Owners, Agents or Guardians) who filed claims with us for damages or compensation, (which said claims are herewith submitted,) by reason of the location and establishment of said proposed road and the amount awarded to each, by us, to-wit:

| NAMES | OWNER, AGENT OR GUARDIAN | FRACTIONAL PART | Sec. | Twp. | R'nge | Acres Appropriated | Am't Claimed | Am't Awarded by Viewers | Commissioners Revision |
|-------|--------------------------|-----------------|------|------|-------|--------------------|--------------|-------------------------|------------------------|
| | | | | | | | | | |

Petitioner's
Affidavit of
Service of
Notice

ALSO, upon said day of, 19....., there was presented to said County Board, the affidavit of one of the petitioners aforesaid, setting forth that due notice of the of said proposed road, together with date of meeting of the Viewers, as per published notice of County Clerk, had been served upon each of the persons noted below, who, as Owners, Agents, or Guardians were all the persons through whose premises said road is proposed to be located, except those who have signed Relinquishment, to-wit:

| DATE WHEN NOTICE WAS SERVED | NAME OF PERSON | OWNER, AGENT OR GUARDIAN | FRACTIONAL PART | Sec. | Twp. | Range | REMARKS |
|-----------------------------|----------------|--------------------------|-----------------|------|------|-------|---------|
| | | | | | | | |

Final Order of
Board of
County
Commissioners

WHEREUPON, on the day of, 19....., the following action thereon was had by said Board of County Commissioners, to-wit:

Upon due consideration, no legal objection having been offered against the establishment of said road, and believing the same to be of public utility, it is ORDERED: that the Viewers' Report of View and Report and Plat of Survey be adopted, and that said road be declared located and established as a public highway in accordance therewith; full record thereof to be made in the County Road Record and Plat, as Road No., and the Trustees of Township be notified to cause the same to be opened for public travel.

I CERTIFY, that the foregoing is a complete record of the location and establishment of said road No., as required by law to be made, and that the same was recorded on the day of, 19.....

County Clerk.

ROAD RECORD,

KANL OGDENWORTH STATIONERY CO., KANSAS CITY, MO. 64101

Road No. I-81

BE IT REMEMBERED, That on the 17th day of August, 19 50, a Road Petition signed by C. J. Dechant and others, was presented to the Board of County Commissioners of Wyandotte County, Kansas, praying for Location of a certain road, described as follows, to-wit:
As described on Road Notice of date given above.

PETITION

SAID PETITION was accompanied with Bond, as required by law, signed by _____ as principal, and _____ and _____ as sureties, in the penal sum of _____ DOLLARS, (\$ _____)

BOND

WE, The undersigned, owning land along the line of the _____ road described in the accompanying petition hereby relinquish all claim of damage that we might have, either as owner or agent, by reason of land to be appropriated as right of way for said road, and waive notice to land owners, provided by law, and donate the land for right of way for said road through the lands, a description of which is placed opposite our several names:

Relinquishment of Claim for Damages

| NAMES | Owner or Agent | DESCRIPTION | S | T | R | Total Number of Acres in Description |
|-------|----------------|-------------|---|---|---|--------------------------------------|
| | | | | | | |

I, _____ one of the petitioners on the Petition herewith submitted, do hereby certify that all of the resident land owners owning land along the line of the road described therein have signed the within relinquishment except: _____


Signed: _____ One of the Petitioners.

WYANDOTTE COUNTY, KANSAS

WHEREUPON, said bond was approved by the Board, and it appearing to the satisfaction of the Board, that the law had been substantially complied with, it was ordered, that Joesph Reardon, L. C. Maddox and Fred White be appointed viewers of the proposed road, and that they meet in conjunction with the County Surveyor, at the _____ of _____ in _____ Township, on the 14th day of September, 19 50, and proceed to view and lay out said road, according to law, giving to all parties a hearing, and make due report of their proceedings to the County Board.

Appointment of Viewers

AFTERWARDS, TO-WIT: On the 17th day of August, 19 50, R. W. Jensen County Clerk, presented to said Board his certificate, under seal, setting forth, that pursuant to law he had caused public notice of said proposed road to be published in Wyandotte Echo (a weekly newspaper, published in Kansas City, Kansas.) for two consecutive weeks and that said notice was so published in said newspaper, on the 23rd day of August, 19 50, the 30th day of September, 1950, and the _____ day of _____, 19 _____, and had also caused similar notice to be posted to public view upon the bulletin board in his office from 17th of August 19 50, to 14th of September, 19 50, and similar notices to be publicly posted in the following places, to-wit:



PROOF OF PUBLIC NOTICE


from _____ 19 _____, to _____ 19 _____, at _____ in _____ Township
 from _____ 19 _____, to _____ 19 _____, at _____ in _____ Township
 from _____ 19 _____, to _____ 19 _____, at _____ in _____ Township
 and had also caused record of same to be made in the County Commissioner's

Record, Volume " I " page " 81 "

ALSO, upon said 14th day of September, 19 50, C. L. Metzler County Surveyor presented to said County Board, his report of survey of said proposed road, plat and field notes, in words and figures as follows, to-wit:

County Surveyor's Report and Field Notes

Pursuant to the order of the Board, I met with Joesph Reardon, L. C. Maddox and Fred White viewers, at the _____ of _____ in _____ Township, on the 14th day of September, 19 50, and under the direction of said viewers, proceeded to survey said road as petitioned for, conspicuously marking the same throughout, and noting the courses and distances, and I do hereby certify that the following is a correct return of the survey of said road, and plat of the same, to-wit:



County Survey-
or's plat and
Field Notes

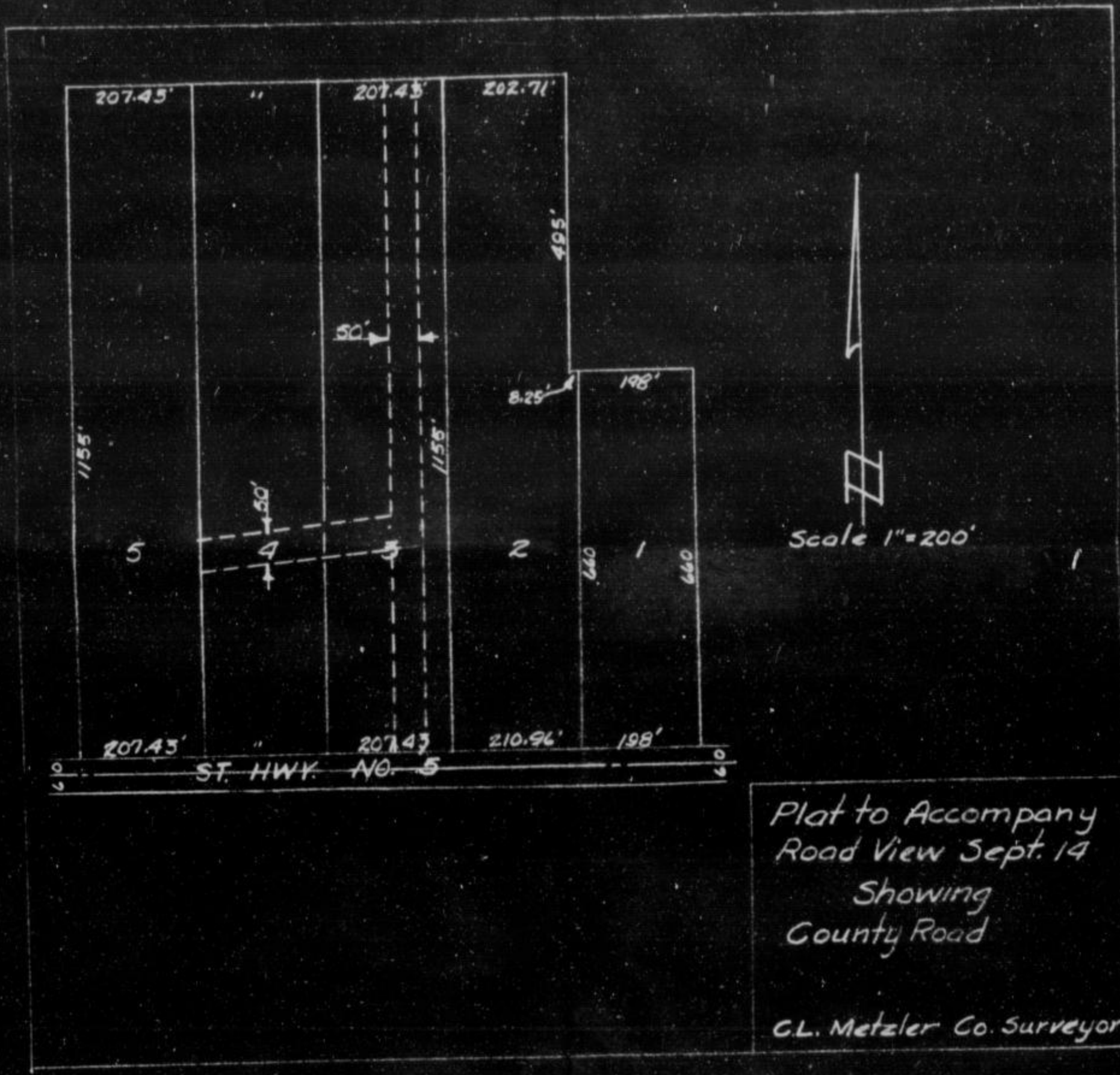
Field Notes

ALSO, upon said 14th day of September, 19 50, said Joseph Reardon, L. C. Maddox and Fred White, Viewers, presented to said County Board their several reports, as follows, to-wit:

"Pursuant to Commissioners' Notice, we met at the _____ of _____ in _____ Township, on the 14th day of September, 19 50, and taking to our assistance _____ and _____ as chain carriers, and _____ as marker, proceeded to view the route of the road petitioned for, which was surveyed under our direction by C. L. Metzler, County Surveyor, the field notes and plat of which survey are hereto attached and form part of this report, and after careful deliberation we are of the opinion that said road is practicable, and of public utility, and recommend that it be granted, as located and surveyed, and that it be established and opened 50 feet wide."

Viewer's Report
of View and
Survey

ROAD RECORD,

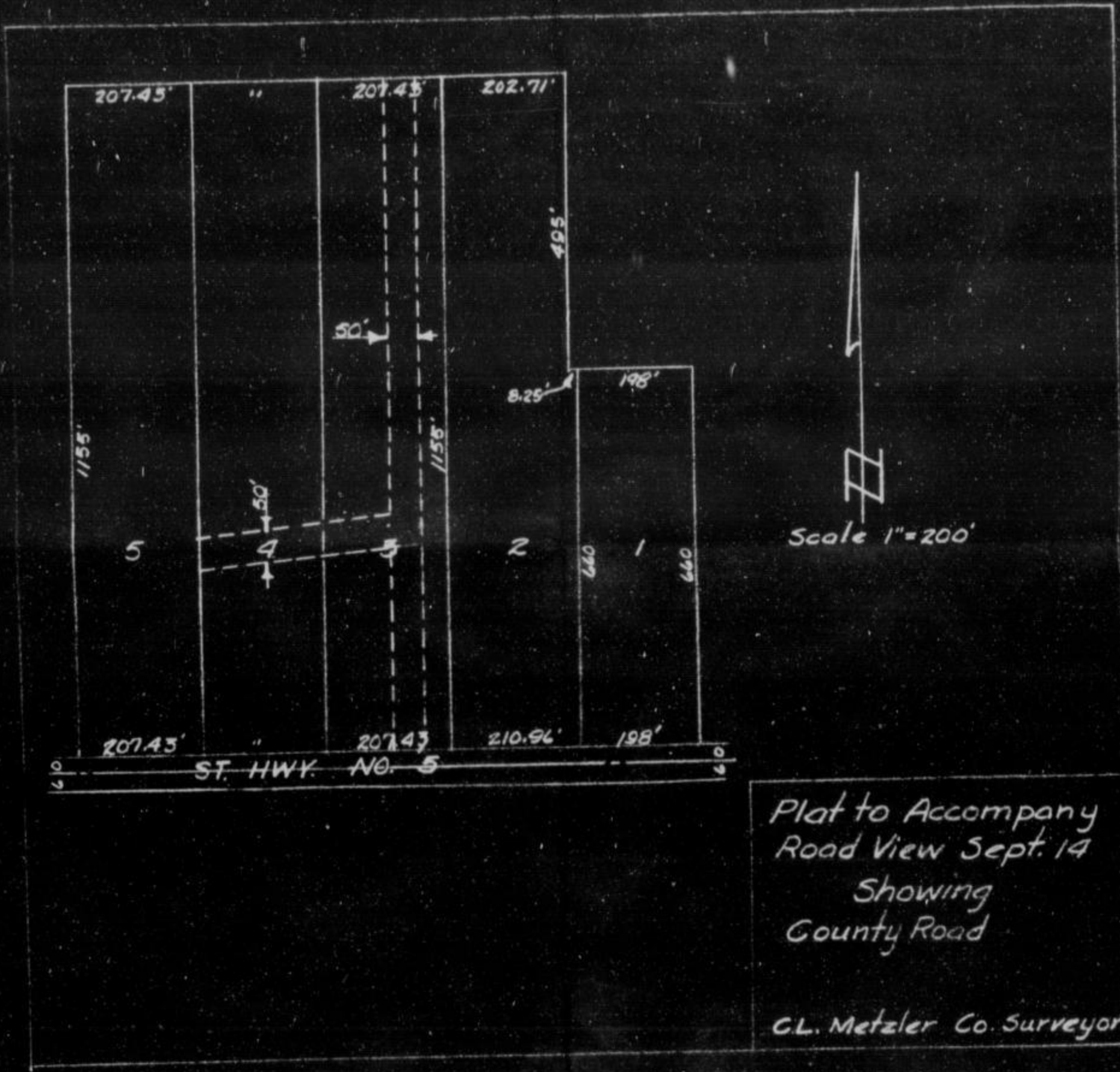


ALSO, upon said 14th day of September, 19 80, said Joseph Beardon, L. C. Maddox and Fred White, Viewers, presented to said County Board their several reports, as follows, to-wit:

"Pursuant to Commissioners' Notice, we met at the _____ of _____ in _____ Township, on the 14th day of September, 19 80, and taking to our assistance _____ and _____ as chain carriers, and _____ as marker, proceeded to view the route of the road petitioned for, which was surveyed under our direction by C. L. Metzler County Surveyor, the field notes and plat of which survey are hereto attached and form part of this report, and after careful deliberation we are of the opinion that said road is practicable, and of public utility, and recommend that it be granted, as located and surveyed, and that it be established and opened _____ feet wide."

Viewer's Report
of View and
Survey

ROAD RECORD,



ALSO, upon said 14th day of September, 19 50, said Joseph Reardon, L. C. Maddox and Fred White, Viewers, presented to said County Board their several reports, as follows, to-wit:

"Pursuant to Commissioners' Notice, we met at the _____ of _____ in _____ Township, on the 14th day of September, 19 50, and taking to our assistance _____ and _____ as chain carriers, and _____ as marker, proceeded to view the route of the road petitioned for, which was surveyed under our direction by C. L. Metzler County Surveyor, the field notes and plat of which survey are hereto attached and form part of this report, and after careful deliberation we are of the opinion that said road is practicable, and of public utility, and recommend that it be granted, as located and surveyed, and that it be established and opened _____ 50 _____ feet wide."

Viewer's Report
of View and
Survey

WYANDOTTE COUNTY, KANSAS

Viewers' Report
of Damages
Claimed and
Awarded

And further report that the following is a complete list of the names of all persons (Owners, Agents or Guardians) who filed claims with us for damages or compensation, (which said claims are herewith submitted,) by reason of the location and establishment of said proposed road and the amount awarded to each, by us, to-wit:

| NAMES | OWNER, AGENT OR GUARDIAN | FRACTIONAL PART | Sec. | Twp. | R'nge | Acres Appropriated | Am't Claimed | Am't Awarded by Viewers | Commissioners Revision |
|-------|--------------------------|-----------------|------|------|-------|--------------------|--------------|-------------------------|------------------------|
| | | | | | | | | | |

Petitioner's
Affidavit of
Service of
Notice

ALSO, upon said day of, 19....., there was presented to said County Board, the affidavit of one of the petitioners aforesaid, setting forth that due notice of the of said proposed road, together with date of meeting of the Viewers, as per published notice of County Clerk, had been served upon each of the persons noted below, who, as Owners, Agents, or Guardians were all the persons through whose premises said road is proposed to be located, except those who have signed Relinquishment, to-wit:

| DATE WHEN NOTICE WAS SERVED | NAME OF PERSON | OWNER, AGENT OR GUARDIAN | FRACTIONAL PART | Sec. | Twp. | Range | REMARKS |
|-----------------------------|----------------|--------------------------|-----------------|------|------|-------|---------|
| | | | | | | | |

Final Order of
Board of
County
Commissioners

WHEREUPON, on the day of, 19....., the following action thereon was had by said Board of County Commissioners, to-wit:

Upon due consideration, no legal objection having been offered against the establishment of said road, and believing the same to be of public utility, it is ORDERED: that the Viewers' Report of View and Report and Plat of Survey be adopted, and that said road be declared located and established as a public highway in accordance therewith; full record thereof to be made in the County Road Record and Plat, as Road No....., and the Trustees of Township be notified to cause the same to be opened for public travel.

I CERTIFY, that the foregoing is a complete record of the location and establishment of said road No....., as required by law to be made, and that the same was recorded on the day of, 19.....

.....
County Clerk.

ROAD RECORD,

SAWL DORRORTH STATIONERY CO., KANSAS CITY, MO. 64101

Road No. I-85

BE IT REMEMBERED, That on the 21st day of August, 19 50, a Road Petition signed by J. C. Thompson and others, was presented to the Board of County Commissioners of Wyandotte County, Kansas, praying for Location of a certain road, described as follows, to-wit: Beginning at the northeast corner of lot 1 in Kay's Addn. in northeast 1/4 of section 35, 11, 24; Thence west along street in Kay's Addn. as shown on the plat and recorded in plat book 24, page 35.

PETITION

SAID PETITION was accompanied with Bond, as required by law, signed by _____ as principal, and _____ and _____ as sureties, in the penal sum of _____ DOLLARS, (\$ _____)

BOND

WE, The undersigned, owning land along the line of the _____ road described in the accompanying petition hereby relinquish all claim of damage that we might have, either as owner or agent, by reason of land to be appropriated as right of way for said road, and waive notice to land owners, provided by law, and donate the land for right of way for said road through the lands, a description of which is placed opposite our several names:

Relinquishment of Claim for Damages

| NAMES | Owner or Agent | DESCRIPTION | S | T | R | Total Number of Acres in Description |
|-------|----------------|-------------|---|---|---|--------------------------------------|
| | | | | | | |

I, _____ one of the petitioners on the Petition herewith submitted, do hereby certify that all of the resident land owners owning land along the line of the road described therein have signed the within relinquishment except: _____


Signed: _____
One of the Petitioners.

WYANDOTTE COUNTY, KANSAS

Appointment of Viewers

WHEREUPON, said bond was approved by the Board, and it appearing to the satisfaction of the Board, that the law had been substantially complied with, it was ordered, that Joseph Reardon, L. C. Maddox and Fred White be appointed viewers of the proposed road, and that they meet in conjunction with the County Surveyor, at the of in Township, on the 14th day of September, 1950, and proceed to view and lay out said road, according to law, giving to all parties a hearing, and make due report of their proceedings to the County Board.

PROOF OF PUBLIC NOTICE



AFTERWARDS, TO-WIT: On the 21st day of August, 1950, R. W. Jensen County Clerk, presented to said Board his certificate, under seal, setting forth, that pursuant to law he had caused public notice of said proposed road to be published in Wyandotte Echo (a weekly newspaper, published in Kansas City, Kansas,) for two consecutive weeks and that said notice was so published in said newspaper, on the 23rd day of August, 1950, the 30th day of August, 1950, and the day of , 19 , and had also caused similar notice to be posted to public view upon the bulletin board in his office from August 21st 1950, to September 14th, 1950, and similar notices to be publicly posted in the following places, to-wit: from 19, to 19, at in Township from 19, to 19, at in Township from 19, to 19, at in Township and had also caused record of same to be made in the County Commissioner's


County Surveyor's Report and Field Notes

Record, Volume "I" page "85"

ALSO, upon said 14th day of September, 1950, C. L. Metzler County Surveyor presented to said County Board, his report of survey of said proposed road, plat and field notes, in words and figures as follows, to-wit:

Pursuant to the order of the Board, I met with Joseph Reardon, L. C. Maddox and Fred White viewers, at the of in Township, on the 14th day of September, 1950, and under the direction of said viewers, proceeded to survey said road as petitioned for, conspicuously marking the same throughout, and noting the courses and distances, and I do hereby certify that the following is a correct return of the survey of said road, and plat of the same, to-wit:

ROAD RECORD,



County Survey-
or's plat and
Field Notes

Field Notes

ALSO, upon said 14th day of September, 1950, said Joseph Reardon, L. C. Maddox and Fred White, Viewers, presented to said County Board their several reports, as follows, to-wit:

"Pursuant to Commissioners' Notice, we met at the _____ of _____ in _____ Township, on the 14th day of September, 19 50, and taking to our assistance _____ and _____ as chain carriers, and _____ as marker, proceeded to view the route of the road petitioned for, which was surveyed under our direction by _____ C. L. Metzler _____ County Surveyor, the field notes and plat of which survey are hereto attached and form part of this report, and after careful deliberation we are of the opinion that said road is practicable, and of public utility, and recommend that it be granted, as located and surveyed, and that it be established and opened _____ 50 _____ feet wide."

Viewer's Report
of View and
Survey



Scale 1" = 60'

Plat to Accompany
View Sept. 14, 1950
Road in Kay's Add.

C.L. Metzler Co. S.

1950, upon said 14th day of September, 1950
and said 14th day of September, 1950, presented to said Coun
"Pursuant to Commissioners' Notice, we met at the _____ of
Township, on the 14th day of September, 1950, and tak
and _____ as chain carriers, and _____
to view the route of the road petitioned for, which was surveyed under a
county map, the field notes and plat of which survey are hereto

WYANDOTTE COUNTY, KANSAS

**Viewers' Report
of Damages
Claimed and
Awarded**

And further report that the following is a complete list of the names of all persons (Owners, Agents or Guardians) who filed claims with us for damages or compensation, (which said claims are herewith submitted,) by reason of the location and establishment of said proposed road and the amount awarded to each, by us, to-wit:

| NAMES | OWNER, AGENT OR GUARDIAN | FRACTIONAL PART | Sec. | Twp. | R'nge | Acres Appropriated | Am't Claimed | Am't Awarded by Viewers | Commissioners Revision |
|-------|--------------------------|-----------------|------|------|-------|--------------------|--------------|-------------------------|------------------------|
| | | | | | | | | | |

**Petitioner's
Affidavit of
Service of
Notice**

ALSO, upon said day of, 19....., there was presented to said County Board, the affidavit of one of the petitioners aforesaid, setting forth that due notice of the of said proposed road, together with date of meeting of the Viewers, as per published notice of County Clerk, had been served upon each of the persons noted below, who, as Owners, Agents, or Guardians were all the persons through whose premises said road is proposed to be located, except those who have signed Relinquishment, to-wit:

| DATE WHEN NOTICE WAS SERVED | NAME OF PERSON | OWNER, AGENT OR GUARDIAN | FRACTIONAL PART | Sec. | Twp. | Range | REMARKS |
|-----------------------------|----------------|--------------------------|-----------------|------|------|-------|---------|
| | | | | | | | |

**Final Order of
Board of
County
Commissioners**

WHEREUPON, on the day of, 19....., the following action thereon was had by said Board of County Commissioners, to-wit:

Upon due consideration, no legal objection having been offered against the establishment of said road, and believing the same to be of public utility, it is ORDERED: that the Viewers' Report of View and Report and Plat of Survey be adopted, and that said road be declared located and established as a public highway in accordance therewith; full record thereof to be made in the County Road Record and Plat, as Road No., and the Trustees of Township be notified to cause the same to be opened for public travel.

I CERTIFY, that the foregoing is a complete record of the location and establishment of said road No., as required by law to be made, and that the same was recorded on the day of, 19.....

.....
County Clerk.

WYANDOTTE COUNTY, KANSAS

Appointment
of
Viewers

WHEREUPON, said bond was approved by the Board, and it appearing to the satisfaction of the Board, that the law had been substantially complied with, it was ordered, that Joesph Reardon, L. C. Maddox and Fred White be appointed viewers of the proposed road, and that they meet in conjunction with the County Surveyor, at the _____ of _____ in _____ Township, on the _____ day of _____, 19____, and proceed to view and lay out said road, according to law, giving to all parties a hearing, and make due report of their proceedings to the County Board.

AFTERWARDS, TO-WIT: On the 5th day of October, 1950, R. W. Jensen County Clerk, presented to said Board his certificate, under seal, setting forth, that pursuant to law he had caused public notice of said proposed road to be published in Wyandotte Echo

ROAD NOTICE

State of Kansas, ss.
Wyandotte County

TO WHOM IT MAY CONCERN:

TAKE NOTICE, That a legal petition signed by Jack Braun and her householders of Shawnee Township, in said County, has been presented to the Board of County Commissioners, praying for the location of a township road, as follows, viz:

Beginning at the intersection of the Antoon Road and Hagemann Place, said point being the southwest corner of lot 2, Smithfield Place, in section 27, township 11, range 25, thence east 1650 feet more or less to the east line of said Addition. And that said Board has appointed Joseph F. Reardon, L. C. Maddox and Fred White Viewers, who will meet at the point of beginning of said road, as petitioned for on the 3 day of November, 1950, and proceed to view said road, as the law directs, at which time and place all persons interested may attend and have a hearing. In case said viewers fail to meet on the day designated, they may meet on the following day, as provided by law, without further notice.

PROOF OF
PUBLIC
NOTICE

(a weekly newspaper, published in Kansas City, Kansas,) for two consecutive weeks and that said notice was so published in said newspaper, on the 11th day of October, 1950, the 18th day of October, 1950, and the _____ day of _____, 19____, and had also caused similar notice to be posted to public view upon the bulletin board in his office from October 5th 1950, to November 2nd, 1950, and similar notices to be publicly posted in the following places, to-wit:

from _____ 19____, to _____ 19____, at _____ in _____ Township
 from _____ 19____, to _____ 19____, at _____ in _____ Township
 from _____ 19____, to _____ 19____, at _____ in _____ Township


and had also caused record of same to be made in the County Commissioner's

Record _____ page "89"
 _____ day of November, 1950, C. L. Metzler County Surveyor
 present _____ County Board, his report of survey of said proposed road, plat and field notes, in words and figures as follows, to-wit:

County Surveyor's
Report and
Field Notes

Pursuant to the order of the Board, I met with Joesph Reardon, L. C. Maddox and Fred White viewers, at the _____ of _____ in Shawnee Township, on the 2nd day of November, 1950, and under the direction of said viewers, proceeded to survey said road as petitioned for, conspicuously marking the same throughout, and noting the courses and distances, and I do hereby certify that the following is a correct return of the survey of said road, and plat of the same, to-wit:

ROAD RECORD,




County Survey-
or's plat and
Field Notes

Field Notes

ALSO, upon said 2nd day of November, 1950, said Joseph Reardon, L. C. Meddox and Fred White, Viewers, presented to said County Board their several reports, as follows, to-wit:

"Pursuant to Commissioners' Notice, we met at the _____ of _____ in Shawnee Township, on the 2nd day of November, 1950, and taking to our assistance _____ and _____ as chain carriers, and _____ as marker, proceeded to view the route of the road petitioned for, which was surveyed under our direction by C. L. Metzler County Surveyor, the field notes and plat of which survey are hereto attached and form part of this report, and after careful deliberation we are of the opinion that said road is practicable, and of public utility, and recommend that it be granted, as located and surveyed, and that it be established and opened 50 feet wide."

Viewer's Report
of View and
Survey



Scale 1"=50'

To Accompany
Road View Nov. 2, 1950
Showing Smithfield
Place
C.L. Metzler Co. Surveyor

...id ...nd ... day of November ... 1950 ... said Joseph Pearson, L. S. Laddox
... Viewers, presented to said County Board their several reports, as follows, to-wit:
... Commissioners' Notice, we met at the ... of ... in ...
...nd ... day of November ... 1950 ... and taking to our assistance ...
... as chain carriers, and ... as marker, proceeded
... the road petitioned for, which was surveyed under our direction by C. L. Metzler
... field notes and plat of which survey are hereto attached and form part of this report, and after
... we are of the opinion that said road is practicable, and of public utility, and recommend that it be
... and surveyed, and that it be established and opened ... feet wide."

Field Notes

Viewer's Report
of View and
Survey

WYANDOTTE COUNTY, KANSAS

**Viewers' Report
of Damages
Claimed and
Awarded**

And further report that the following is a complete list of the names of all persons (Owners, Agents or Guardians) who filed claims with us for damages or compensation, (which said claims are herewith submitted,) by reason of the location and establishment of said proposed road and the amount awarded to each, by us, to-wit:

| NAMES | OWNER, AGENT OR GUARDIAN | FRACTIONAL PART | Sec. | Twp. | R'nge | Acres Appropriated | Am't Claimed | Am't Awarded by Viewers | Commissioners Revision |
|-------|--------------------------|-----------------|------|------|-------|--------------------|--------------|-------------------------|------------------------|
| | | | | | | | | | |

**Petitioner's
Affidavit of
Service of
Notice**

ALSO, upon said day of, 19....., there was presented to said County Board, the affidavit of one of the petitioners aforesaid, setting forth that due notice of the of said proposed road, together with date of meeting of the Viewers, as per published notice of County Clerk, had been served upon each of the persons noted below, who, as Owners, Agents, or Guardians were all the persons through whose premises said road is proposed to be located, except those who have signed Relinquishment, to-wit:

| DATE WHEN NOTICE WAS SERVED | NAME OF PERSON | OWNER, AGENT OR GUARDIAN | FRACTIONAL PART | Sec. | Twp. | Range | REMARKS |
|-----------------------------|----------------|--------------------------|-----------------|------|------|-------|---------|
| | | | | | | | |

**Final Order of
Board of
County
Commissioners**

WHEREUPON, on the day of, 19....., the following action thereon was had by said Board of County Commissioners, to-wit:

Upon due consideration, no legal objection having been offered against the establishment of said road, and believing the same to be of public utility, it is ORDERED: that the Viewers' Report of View and Report and Plat of Survey be adopted, and that said road be declared located and established as a public highway in accordance therewith; full record thereof to be made in the County Road Record and Plat, as Road No., and the Trustees of Township be notified to cause the same to be opened for public travel.

I CERTIFY, that the foregoing is a complete record of the location and establishment of said road No., as required by law to be made, and that the same was recorded on the day of, 19.....

County Clerk.

ROAD RECORD,

SAML HODDGEWORTH STATIONERY CO., KANSAS CITY, MO. 64101

Road No. I-93

BE IT REMEMBERED, That on the 9th day of October, 1950, a Road Petition signed by Sterling Riffe and others, was presented to the Board of County Commissioners of Wyandotte County, Kansas, praying for Location of a certain road, described as follows, to-wit: As shown on Return Of Surveyor

PETITION

SAID PETITION was accompanied with Bond, as required by law, signed by _____ as principal, and _____ and _____ as sureties, in the penal sum of _____ DOLLARS, (\$_____)

BOND

WE, The undersigned, owning land along the line of the _____ road described in the accompanying petition hereby relinquish all claim of damage that we might have, either as owner or agent, by reason of land to be appropriated as right of way for said road, and waive notice to land owners, provided by law, and donate the land for right of way for said road through the lands, a description of which is placed opposite our several names:

Relinquishment of Claim for Damages

| NAMES | Owner or Agent | DESCRIPTION | S | T | R | Total Number of Acres in Description |
|-------|----------------|-------------|---|---|---|--------------------------------------|
| | | | | | | |

I, _____ one of the petitioners on the Petition herewith submitted, do hereby certify that all of the resident land owners owning land along the line of the road described therein have signed the within relinquishment except: _____

Signed: _____ One of the Petitioners.

WYANDOTTE COUNTY, KANSAS

WHEREUPON, said bond was approved by the Board, and it appearing to the satisfaction of the Board, that the law had been substantially complied with, it was ordered, that Joseph Reardon, L.C. Maddox and Fred White be appointed viewers of the proposed road, and that they meet in conjunction with the County Surveyor, at the _____ of _____ in Shawnee Township, on the 2nd day of November, 1950, and proceed to view and lay out said road, according to law, giving to all parties a hearing, and make due report of their proceedings to the County Board.

Appointment
of
Viewers

AFTERWARDS, TO-WIT: On the 9th day of October, 1950, R. W. Jensen County Clerk, presented to said Board his certificate, under seal, setting forth, that pursuant to law he had caused public notice of said proposed road to be published in Wyandotte Echo (a weekly newspaper, published in Kansas City, Kansas,) for two consecutive weeks and that said notice was so published in said newspaper, on the 11th day of October, 1950, the 18th day of October, 1950, and the _____ day of _____, 19____, and had also caused similar notice to be posted to public view upon the bulletin board in his office from October 9th, 1950, to November 2nd, 1950, and similar notices to be publicly posted in the following places, to-wit:

ROAD NOTICE

State of Kansas, ss.
Wyandotte County

TO WHOM IT MAY CONCERN:
TAKE NOTICE That a legal petition signed by Sterling Riffe and other householders of Shawnee Township, in said County, has been presented to the Board of County Commissioners, praying for the Location of a Township road, as follows, viz:

Beginning at the intersection of Mission Road and Suttas Street in Plaza Addition in the south east 1/4 of section 24, township 11, range 25, thence east to the east line of Plaza Addition.

And that said Board has appointed Joseph F. Reardon, L. C. Maddox and Fred White Viewers, who will meet at the point of beginning of said road, as petitioned for on the 2nd day of November, 1950, and proceed to view said road, as the law directs, at which time and place all persons interested may attend and have a hearing. In case said viewers fail to meet on the day designated, they may meet on the following day, as provided by law, without further notice.

WITNESS my hand and the official seal of said County, this 9th day of October, 1950.

R. W. JENSEN,
County Clerk.

By Betty Erickerson,
Deputy.

Printed Published Oct. 11, 1950
21 WE 10-15-50

PROOF OF
PUBLIC
NOTICE


from _____ 19____, to _____ 19____, at _____ in _____ Township
from _____ 19____, to _____ 19____, at _____ in _____ Township
from _____ 19____, to _____ 19____, at _____ in _____ Township
and had also caused record of same to be made in the County Commissioner's

Recorded _____ " 93 " _____ day of November, 1950, C. L. Metzler County Surveyor
presented to me his report of survey of said proposed road, plat and field notes, in words and figures as follows

County Surveyor's
Report and
Field Notes

Pursuant to the order of the Board, I met with Joseph Reardon, L.C. Maddox and Fred White viewers, at the _____ of _____ in Shawnee Township, on the 2nd day of November, 1950, and under the direction of said viewers, proceeded to survey said road as petitioned for, conspicuously marking the same throughout, and noting the courses and distances, and I do hereby certify that the following is a correct return of the survey of said road, and plat of the same, to-wit:

ROAD RECORD,



County Surveyor's plat and Field Notes

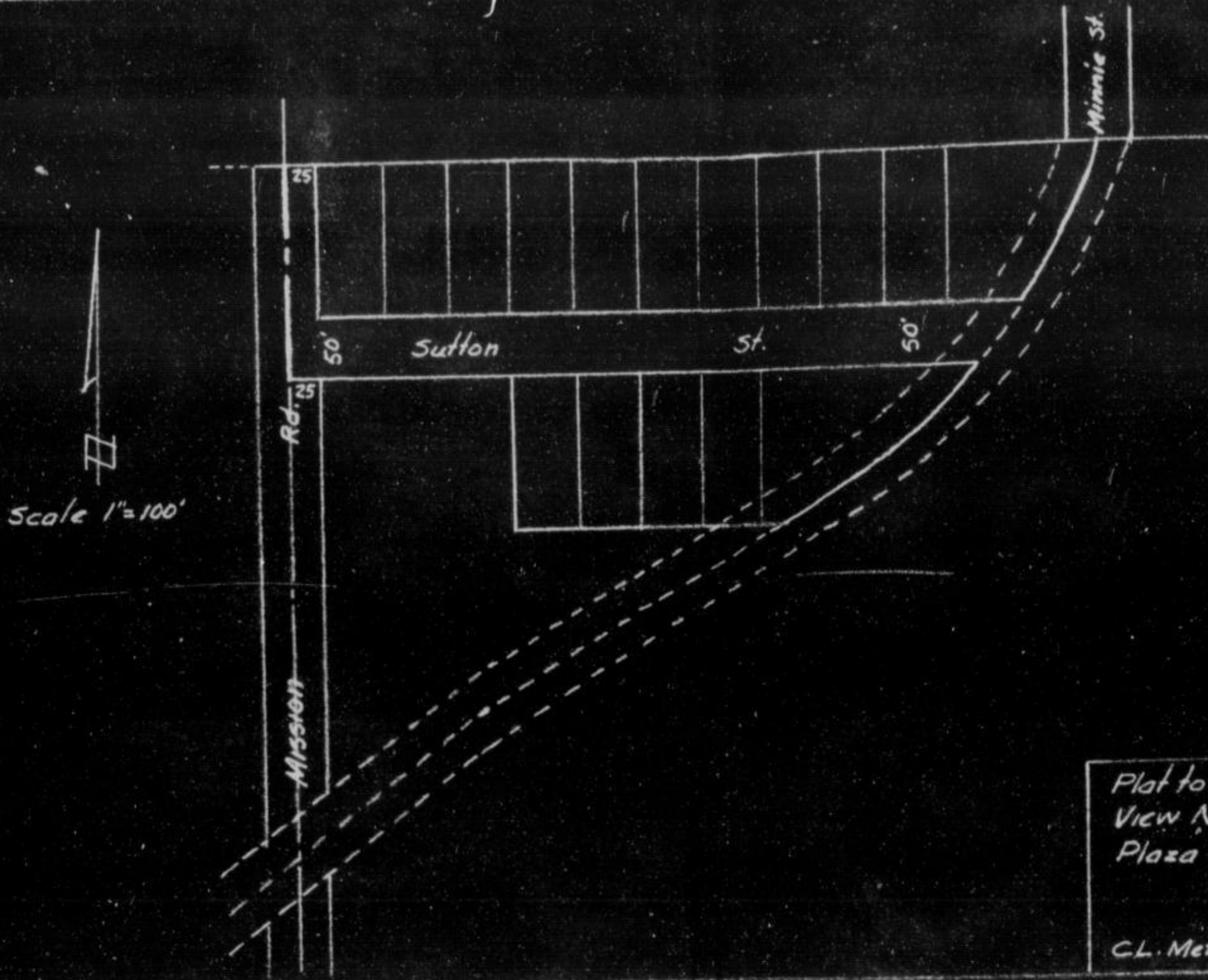
Field Notes

ALSO, upon said 2nd day of November, 19.50, said Joseph Reardon, L.C. Maddox and Fred White, Viewers, presented to said County Board their several reports, as follows, to-wit:
"Pursuant to Commissioners' Notice, we met at the _____ of _____ in Shawnee Township, on the 2nd day of November, 19.50, and taking to our assistance _____ and _____ as chain carriers, and _____ as marker, proceeded to view the route of the road petitioned for, which was surveyed under our direction by C. L. Metzler County Surveyor, the field notes and plat of which survey are hereto attached and form part of this report, and after careful deliberation we are of the opinion that said road is practicable, and of public utility, and recommend that it be granted, as located and surveyed, and that it be established and opened _____ feet wide."

Viewer's Report of View and Survey

ROAD RECORD,

95



Plat to Accompany
View Nov. 2, 1950
Plaza Addn.

CL Metzler Co.

1950, upon said 2nd day of November, 1950, said Joseph Beardor, L.S. Hedden
and White, Viewers, presented to said County Board their several reports, as follows, to-wit:
Pursuant to Commissioners' Notice, we met at the _____ of _____ in _____
pp, on the 2nd day of November, 1950, and taking to our assistance _____
_____ as chain carriers, and _____ as marker, proceeded
the route of the road petitioned for, which was surveyed under our direction by _____
Surveyor, the field notes and plat of which survey are hereto attached and form part of this report, and after
deliberation we are of the opinion that said road is practicable, and of public utility, and recommend that it be
as located and surveyed, and that it be established and opened _____ feet wide."

Viewer's Report
of View and
Survey

WYANDOTTE COUNTY, KANSAS

Viewers' Report
of Damages
Claimed and
Awarded

And further report that the following is a complete list of the names of all persons (Owners, Agents or Guardians) who filed claims with us for damages or compensation, (which said claims are herewith submitted,) by reason of the location and establishment of said proposed road and the amount awarded to each, by us, to-wit:

| NAMES | OWNER, AGENT OR GUARDIAN | FRACTIONAL PART | Sec. | Twp. | R'nge | Acres Appropriated | Am't Claimed | Am't Awarded by Viewers | Commissioners Revision |
|-------|--------------------------|-----------------|------|------|-------|--------------------|--------------|-------------------------|------------------------|
| | | | | | | | | | |

Petitioner's
Affidavit of
Service of
Notice

ALSO, upon said day of, 19....., there was presented to said County Board, the affidavit of one of the petitioners aforesaid, setting forth that due notice of the of said proposed road, together with date of meeting of the Viewers, as per published notice of County Clerk, had been served upon each of the persons noted below, who, as Owners, Agents, or Guardians were all the persons through whose premises said road is proposed to be located, except those who have signed Relinquishment, to-wit:

| DATE WHEN NOTICE WAS SERVED | NAME OF PERSON | OWNER, AGENT OR GUARDIAN | FRACTIONAL PART | Sec. | Twp. | Range | REMARKS |
|-----------------------------|----------------|--------------------------|-----------------|------|------|-------|---------|
| | | | | | | | |

Final Order of
Board of
County
Commissioners

WHEREUPON, on the day of, 19....., the following action thereon was had by said Board of County Commissioners, to-wit:

Upon due consideration, no legal objection having been offered against the establishment of said road, and believing the same to be of public utility, it is ORDERED: that the Viewers' Report of View and Report and Plat of Survey be adopted, and that said road be declared located and established as a public highway in accordance therewith; full record thereof to be made in the County Road Record and Plat, as Road No., and the Trustees of Township be notified to cause the same to be opened for public travel.

I CERTIFY, that the foregoing is a complete record of the location and establishment of said road No., as required by law to be made, and that the same was recorded on the day of, 19.....

County Clerk.

ROAD RECORD,

SAWL BODENWORTH STATIONERY CO., KANSAS CITY, MO. 64101

Road No. I-97

BE IT REMEMBERED, That on the 9th day of October, 1950, a Road Petition signed by Fred W. Fuhs and others, was presented to the Board of County Commissioners of Wyandotte County, Kansas, praying for Location of a certain road, described as follows, to-wit:
As shown on Return of Surveyor

PETITION

SAID PETITION was accompanied with Bond, as required by law, signed by _____ as principal, and _____ and _____ as sureties, in the penal sum of _____ DOLLARS, (\$_____)

BOND

WE, The undersigned, owning land along the line of the _____ road described in the accompanying petition hereby relinquish all claim of damage that we might have, either as owner or agent, by reason of land to be appropriated as right of way for said road, and waive notice to land owners, provided by law, and donate the land for right of way for said road through the lands, a description of which is placed opposite our several names:

Relinquishment of Claim for Damages

| NAMES | Owner or Agent | DESCRIPTION | S | T | R | Total Number of Acres in Description |
|-------|----------------|-------------|---|---|---|--------------------------------------|
| | | | | | | |

I, _____ one of the petitioners on the Petition herewith submitted, do hereby certify that all of the resident land owners owning land along the line of the road described therein have signed the within relinquishment except: _____

Signed: _____ One of the Petitioners.

WYANDOTTE COUNTY, KANSAS

Appointment
of
Viewers

WHEREUPON, said bond was approved by the Board, and it appearing to the satisfaction of the Board, that the law had been substantially complied with, it was ordered, that Joseph Reardon, L.C. Maddox and Fred White be appointed viewers of the proposed road, and that they meet in conjunction with the County Surveyor, at the _____ of _____ in Quindaro Township, on the 2nd day of November, 19 50, and proceed to view and lay out said road, according to law, giving to all parties a hearing, and make due report of their proceedings to the County Board.

AFTERWARDS, TO-WIT: On the 9th day of October, 19 50, R.W. Jensen County Clerk, presented to said Board his certificate, under seal, setting forth, that pursuant to law he had caused public notice of said proposed road to be published in Wyandotte Echo (a weekly newspaper, published in Kansas City, Kansas,) for two consecutive weeks and that said notice was so published in said newspaper, on the 11th day of October, 19 50, the 18th day of October, 1950, and the _____ day of _____, 19 _____, and had also caused similar notice to be posted to public view upon the bulletin board in his office from October 9th 19 50, to November 2nd _____, 1950, and similar notices to be publicly posted in the following places, to-wit:

ROAD NOTICE
State of Kansas, ss.
Wyandotte County, ss.

TO WHOM IT MAY CONCERN:
TAKE NOTICE That a legal petition signed by Fred W. Fuchs and other householders of Quindaro Township, in said County, has been presented to the Board of County Commissioners, praying for the location of a Township road, as follows, viz:

Beginning at the southeast corner of Hebbell and Brown Acres in the northeast 1/4 of Section 29, Township 10, Range 21, thence North to the north line of said Addition Road to be 48 feet wide.

And that said Board has appointed Joseph F. Reardon, L. C. Maddox, and Fred White Viewers, who will meet at the point of beginning of said road, as petitioned for on the 2nd day of November, 1950, and proceed to view said road, as the law directs, at which time and place all persons interested may attend and have a hearing. In case said viewers fail to meet on the day designated, they may meet on the following day, as provided by law, without further notice.

WITNESS my hand and the official seal of said County, this 9th day of October, 1950.

R. W. JENSEN,
County Clerk.
By Betty Erickerson,
Deputy.

First Published Oct. 11, 1950
21-WE 14-13-50

PROOF OF
PUBLIC
NOTICE

from _____ 19 _____, to _____ 19 _____, at _____ in _____ Township
from _____ 19 _____, to _____ 19 _____, at _____ in _____ Township
from _____ 19 _____, to _____ 19 _____, at _____ in _____ Township
and had also caused record of same to be made in the County Commissioner's

Rec'd _____ day of November, 19 50, C. L. Metzler County Surveyor


County Surveyor's
Report and
Field Notes

pre his report of survey of said proposed road, plat and field notes, in words and figures as

folll the Board, I met with Joseph Reardon, L.C. Maddox and Fred White viewers, at the _____ of _____ in Quindaro

Township, on the 2nd day of November, 19 50, and under the direction of said viewers, proceeded to survey said road as petitioned for, conspicuously marking the same throughout, and noting the courses and distances, and I do hereby certify that the following is a correct return of the survey of said road, and plat of the same, to-wit:

ROAD RECORD,




County Survey-
or's plat and
Field Notes

Field Notes

ALSO, upon said 2nd day of November, 1950, said Joseph E. Reardon, L.C. Maddox and Fred White, Viewers, presented to said County Board their several reports, as follows, to-wit:

"Pursuant to Commissioners' Notice, we met at the _____ of _____ in Quindaro Township, on the 2nd day of November, 1950, and taking to our assistance _____ and _____ as chain carriers, and _____ as marker, proceeded to view the route of the road petitioned for, which was surveyed under our direction by C. L. Metzler County Surveyor, the field notes and plat of which survey are hereto attached and form part of this report, and after careful deliberation we are of the opinion that said road is practicable, and of public utility, and recommend that it be granted, as located and surveyed, and that it be established and opened _____ feet wide."

Viewer's Report
of View and
Survey



Scale 1" = 200'

Plat to Accompany Road View, Nov 2, 1950 Showing Hermal & Brown Acres

CL Metzler Co. Surveyor

Field Notes

Viewer's Report of View and Survey

ALSO, upon said 2nd day of November, 1950, said Joseph Keardon, L.S. Mediox and Fred White, Viewers, presented to said County Board their several reports, as follows, to-wit: "Pursuant to Commissioners' Notice, we met at the _____ of _____ in Quindaro Township, on the 2nd day of November, 1950, and taking to our assistance _____ as chain carriers, and _____ as marker, proceeded to view the route of the road petitioned for, which was surveyed under our direction by C. L. Metzler, County Surveyor, the field notes and plat of which survey are hereto attached and form part of this report, and after careful deliberation we are of the opinion that said road is practicable, and of public utility, and recommend that it be _____ feet wide."

WYANDOTTE COUNTY, KANSAS

**Viewers' Report
of Damages
Claimed and
Awarded**

And further report that the following is a complete list of the names of all persons (Owners, Agents or Guardians) who filed claims with us for damages or compensation, (which said claims are herewith submitted,) by reason of the location and establishment of said proposed road and the amount awarded to each, by us, to-wit:

| NAMES | OWNER, AGENT OR GUARDIAN | FRACTIONAL PART | Sec. | Twp. | R'ng | Acres Appropriated | Am't Claimed | Am't Awarded by Viewers | Commissioners Revision |
|-------|--------------------------|-----------------|------|------|------|--------------------|--------------|-------------------------|------------------------|
| | | | | | | | | | |

Petitioner's Affidavit of Service of Notice

ALSO, upon said day of, 19....., there was presented to said County Board, the affidavit of one of the petitioners aforesaid, setting forth that due notice of the of said proposed road, together with date of meeting of the Viewers, as per published notice of County Clerk, had been served upon each of the persons noted below, who, as Owners, Agents, or Guardians were all the persons through whose premises said road is proposed to be located, except those who have signed Relinquishment, to-wit:

| DATE WHEN NOTICE WAS SERVED | NAME OF PERSON | OWNER, AGENT OR GUARDIAN | FRACTIONAL PART | Sec. | Twp. | Range | REMARKS |
|-----------------------------|----------------|--------------------------|-----------------|------|------|-------|---------|
| | | | | | | | |

Final Order of Board of County Commissioners

WHEREUPON, on the day of, 19....., the following action thereon was had by said Board of County Commissioners, to-wit:

Upon due consideration, no legal objection having been offered against the establishment of said road, and believing the same to be of public utility, it is ORDERED: that the Viewers' Report of View and Report and Plat of Survey be adopted, and that said road be declared located and established as a public highway in accordance therewith; full record thereof to be made in the County Road Record and Plat, as Road No., and the Trustees of Township be notified to cause the same to be opened for public travel.

I CERTIFY, that the foregoing is a complete record of the location and establishment of said road No., as required by law to be made, and that the same was recorded on the day of, 19.....

.....
County Clerk.

ROAD RECORD,

SAM'L GODDARD'S STATIONERY CO., KANSAS CITY, MO. 64101

Road No. I-101

BE IT REMEMBERED, That on the 5th day of October, 1950, a Road Petition signed by Edw. A. Benson and others, was presented to the Board of County Commissioners of Wyandotte County, Kansas, praying for Location of a certain road, described as follows, to-wit:
As shown on Road Notice attached to record

PETITION

SAID PETITION was accompanied with Bond, as required by law, signed by _____ as principal, and _____ and _____ as sureties, in the penal sum of _____ DOLLARS, (\$_____)

BOND

WE, The undersigned, owning land along the line of the _____ road described in the accompanying petition hereby relinquish all claim of damage that we might have, either as owner or agent, by reason of land to be appropriated as right of way for said road, and waive notice to land owners, provided by law, and donate the land for right of way for said road through the lands, a description of which is placed opposite our several names:

Relinquishment of Claim for Damages

| NAMES | Owner or Agent | DESCRIPTION | S | T | R | Total Number of Acres in Description |
|--|----------------|-------------|---|---|---|--------------------------------------|
| NO DAMAGES CLAIMED NO DAMAGES ALLOWED | | | | | | |

I, _____ one of the petitioners on the Petition herewith submitted, do hereby certify that all of the resident land owners owning land along the line of the road described therein have signed the within relinquishment except: _____

Signed: _____
One of the Petitioners.

WYANDOTTE COUNTY, KANSAS

Appointment of Viewers

WHEREUPON, said bond was approved by the Board, and it appearing to the satisfaction of the Board, that the law had been substantially complied with, it was ordered, that Joseph Reardon, L. C. Maddox and Fred White be appointed viewers of the proposed road, and that they meet in conjunction with the County Surveyor, at the intersection of Nearman Road & Kimball Ave. in Quindaro Township, on the 2nd day of November, 1950, and proceed to view and lay out said road, according to law, giving to all parties a hearing, and make due report of their proceedings to the County Board.

AFTERWARDS, TO-WIT: On the 5th day of October, 1950, R. W. Jensen County Clerk, presented to said Board his certificate, under seal, setting forth, that pursuant to law he had caused public

ROAD NOTICE

state of Kansas, ss. Wyandotte County

TO WHOM IT MAY CONCERN:
 TAKE NOTICE That a legal petition signed by Edward A. Benson and other householders of Quindaro Township, in said County, has been presented to the Board of County Commissioners, praying for the location of a county road, as follows, viz:

Beginning at the center of the intersection of the Nearman Road and Kimball Avenue, said point being 466 feet north of the southeast corner of the Northwest 1/4 of Section 35, Township 16, Range 24, thence west along center line of Kimball Avenue, as now established, a distance of 1325 feet.

And that said Board has appointed Joseph F. Reardon, L. C. Maddox, and Fred White Viewers, who will meet at the point of beginning of said road, as petitioned for on the 2nd day of November, 1950, and proceed to view said road, as the law directs, at which time and place all persons interested may attend and have a hearing. In case said viewers fail to meet on the day designated, they may meet on the following day, as provided by law, without further notice.

WITNESS my hand and the official seal of said County, this 5th day of October, 1950.

R. W. JENSEN,
County Clerk.
By Betty Erickerson,
Deputy.

First Published Oct. 11, 1950
24 WE 10-15-50

PROOF OF PUBLIC NOTICE

notice of said proposed road to be published in Wyandotte Echo (a weekly newspaper, published in Kansas City, Kansas,) for two consecutive weeks and that said notice was so published in said newspaper, on the 11th day of October, 1950, the 18th day of October, 1950, and the day of October, 1950, and had also caused similar notice to be posted to public view upon the bulletin board in his office from October 5th, 1950, to November 2nd, 1950, and similar notices to be publicly posted in the following places, to-wit:

from 19 to 19, at in Township
 from 19 to 19, at in Township
 from 19 to 19, at in Township

and had also caused record of same to be made in the County Commissioner's


Rec " 101 " day of November, 1950, C. L. Metzler County Surveyor

County Surveyor's Report and Field Notes

pres his report of survey of said proposed road, plat and field notes, in words and figures as follo

Board, I met with Joseph Reardon, L. C. Maddox and viewers, at the of in Quindaro Township, on the 2nd day of November, 1950, and under the direction of said viewers, proceeded to survey said road as petitioned for, conspicuously marking the same throughout, and noting the courses and distances, and I do hereby certify that the following is a correct return of the survey of said road, and plat of the same, to-wit:

ROAD RECORD,



County Survey-
or's plat and
Field Notes

Field Notes

Viewer's Report
of View and
Survey

ALSO, upon said 2nd day of November, 19 50, said Joseph Reardon, L. C. Maddox and Fred White, Viewers, presented to said County Board their several reports, as follows, to-wit:

"Pursuant to Commissioners' Notice, we met at the _____ of _____ in _____ Township, on the _____ day of _____, 19 _____, and taking to our assistance _____ and _____ as chain carriers, and _____ as marker, proceeded to view the route of the road petitioned for, which was surveyed under our direction by _____ County Surveyor, the field notes and plat of which survey are hereto attached and form part of this report, and after careful deliberation we are of the opinion that said road is practicable, and of public utility, and recommend that it be granted, as located and surveyed, and that it be established and opened _____ feet wide."

Heerman Road

Budy Ave.

Mekomb Ave.


Kimball

Ave.

Field Notes

Viewer's Report of View and Survey

ALSO, upon said 2nd day of November, 19 30, said Joseph Beardon, L. C. Maddox
 Fred White, Viewers, presented to said County Board their several reports, as follows, to-wit:
 "Pursuant to Commissioners' Notice, we met at the _____ of _____ in
 _____ township, on the _____ day of _____, 19 _____, and taking to our assistance
 _____ as chain carriers, and _____ as marker, proceeded
 to view the route of the road petitioned for, which was surveyed under our direction by
 _____ County Surveyor, the field notes and plat of which survey are hereto attached and form part of this report, and after
 careful deliberation we are of the opinion that said road is practicable, and of public utility, and recommend that it be
 opened, as located and surveyed, and that it be established and opened _____ feet wide."



Plot to Accompany Road
View Nov. 2, 1950 Showing
Kimball Ave.

CL. Metzler Co. Surveyor

Field Notes

on the ... said ...
County Board their several reports, as follows, to wit:
of ... to ...
of ... to ...
as marker, provided
for ... by
to ... and ... of this report, and also
... and ... and ... that it be
...

Viewer's Report
of View and
Survey

WYANDOTTE COUNTY, KANSAS

Viewers' Report
of Damages
Claimed and
Awarded

And further report that the following is a complete list of the names of all persons (Owners, Agents or Guardians) who filed claims with us for damages or compensation, (which said claims are herewith submitted,) by reason of the location and establishment of said proposed road and the amount awarded to each, by us, to-wit:

| NAMES | OWNER, AGENT OR GUARDIAN | FRACTIONAL PART | Sec. | Twp. | R'ng | Acres Appropriated | Am't Claimed | Am't Awarded by Viewers | Commissioners Revision |
|-------|--------------------------|-----------------|------|------|------|--------------------|--------------|-------------------------|------------------------|
| | | | | | | | | | |

Petitioner's
Affidavit of
Service of
Notice

ALSO, upon said day of, 19....., there was presented to said County Board, the affidavit of one of the petitioners aforesaid, setting forth that due notice of the of said proposed road, together with date of meeting of the Viewers, as per published notice of County Clerk, had been served upon each of the persons noted below, who, as Owners, Agents, or Guardians were all the persons through whose premises said road is proposed to be located, except those who have signed Relinquishment, to-wit:

| DATE WHEN NOTICE WAS SERVED | NAME OF PERSON | OWNER, AGENT OR GUARDIAN | FRACTIONAL PART | Sec. | Twp. | Range | REMARKS |
|-----------------------------|----------------|--------------------------|-----------------|------|------|-------|---------|
| | | | | | | | |

Final Order of
Board of
County
Commissioners

WHEREUPON, on the day of, 19....., the following action thereon was had by said Board of County Commissioners, to-wit:

Upon due consideration, no legal objection having been offered against the establishment of said road, and believing the same to be of public utility, it is ORDERED: that the Viewers' Report of View and Report and Plat of Survey be adopted, and that said road be declared located and established as a public highway in accordance therewith; full record thereof to be made in the County Road Record and Plat, as Road No., and the Trustees of Township be notified to cause the same to be opened for public travel.

I CERTIFY, that the foregoing is a complete record of the location and establishment of said road No., as required by law to be made, and that the same was recorded on the day of, 19.....

.....
County Clerk.

ROAD RECORD,

DANL DORNBOTH STATIONERY CO., WYANDOTTE CITY, MO. 66201

Road No. I-105

BE IT REMEMBERED, That on the 5th day of October, 1950, a Road Petition signed by Edw. Benson and others, was presented to the Board of County Commissioners of Wyandotte County, Kansas, praying for Location of a certain road, described as follows, to-wit:
As shown on attached Road Notice

PETITION

SAID PETITION was accompanied with Bond, as required by law, signed by _____ as principal, and _____ as sureties, in the penal sum of _____ DOLLARS, (\$ _____)

BOND

WE, The undersigned, owning land along the line of the _____ road described in the accompanying petition hereby relinquish all claim of damage that we might have, either as owner or agent, by reason of land to be appropriated as right of way for said road, and waive notice to land owners, provided by law, and donate the land for right of way for said road through the lands, a description of which is placed opposite our several names:

Relinquishment of Claim for Damages

| NAMES | Owner or Agent | DESCRIPTION | S | T | R | Total Number of Acres in Description |
|--|----------------|-------------|---|---|---|--------------------------------------|
| NO DAMAGES CLAIMED NO DAMAGES ALLOWED | | | | | | |

I, _____ one of the petitioners on the Petition herewith submitted, do hereby certify that all of the resident land owners owning land along the line of the road described therein have signed the within relinquishment except: _____


Signed: _____
One of the Petitioners.

WYANDOTTE COUNTY, KANSAS

Appointment of Viewers

WHEREUPON, said bond was approved by the Board, and it appearing to the satisfaction of the Board, that the law had been substantially complied with, it was ordered, that Joseph Reardon, L. C. Maddox and Fred White be appointed viewers of the proposed road, and that they meet in conjunction with the County Surveyor, at the of in Quindaro Township, on the 2nd day of November, 19 50, and proceed to view and lay out said road, according to law, giving to all parties a hearing, and make due report of their proceedings to the County Board.

AFTERWARDS, TO-WIT: On the 5th day of October, 19 50, R. W. Jensen County Clerk, presented to said Board his certificate, under seal, setting forth, that pursuant to law he had caused public



notice of said proposed road to be published in Wyandotte Echo (a weekly newspaper, published in Kansas City Kansas,) for two consecutive weeks and that said notice was so published in said newspaper, on the 11th day of October, 19 50, the 18th day of October, 1950, and the day of, 19, and had also caused similar notice to be posted to public view upon the bulletin board in his office from October 5th 19 50, to November 2nd, 19 50, and similar notices to be publicly posted in the following places, to-wit:

from 19, to 19, at in Township from 19, to 19, at in Township from 19, to 19, at in Township and had also caused record of same to be made in the County Commissioner's

Record, Volume "I" page "105"


ALSO, upon said 2nd day of November, 1950, C. L. Metzler County Surveyor presented to said County Board, his report of survey of said proposed road, plat and field notes, in words and figures as follows, to-wit:

PROOF OF PUBLIC NOTICE

County Surveyor's Report and Field Notes

Pursuant to the order of the Board, I met with Joseph Reardon, L. C. Maddox and Fred White viewers, at the of in Quindaro Township, on the 2nd day of November, 19 50, and under the direction of said viewers, proceeded to survey said road as petitioned for, conspicuously marking the same throughout, and noting the courses and distances, and I do hereby certify that the following is a correct return of the survey of said road, and plat of the same, to-wit:

ROAD RECORD,



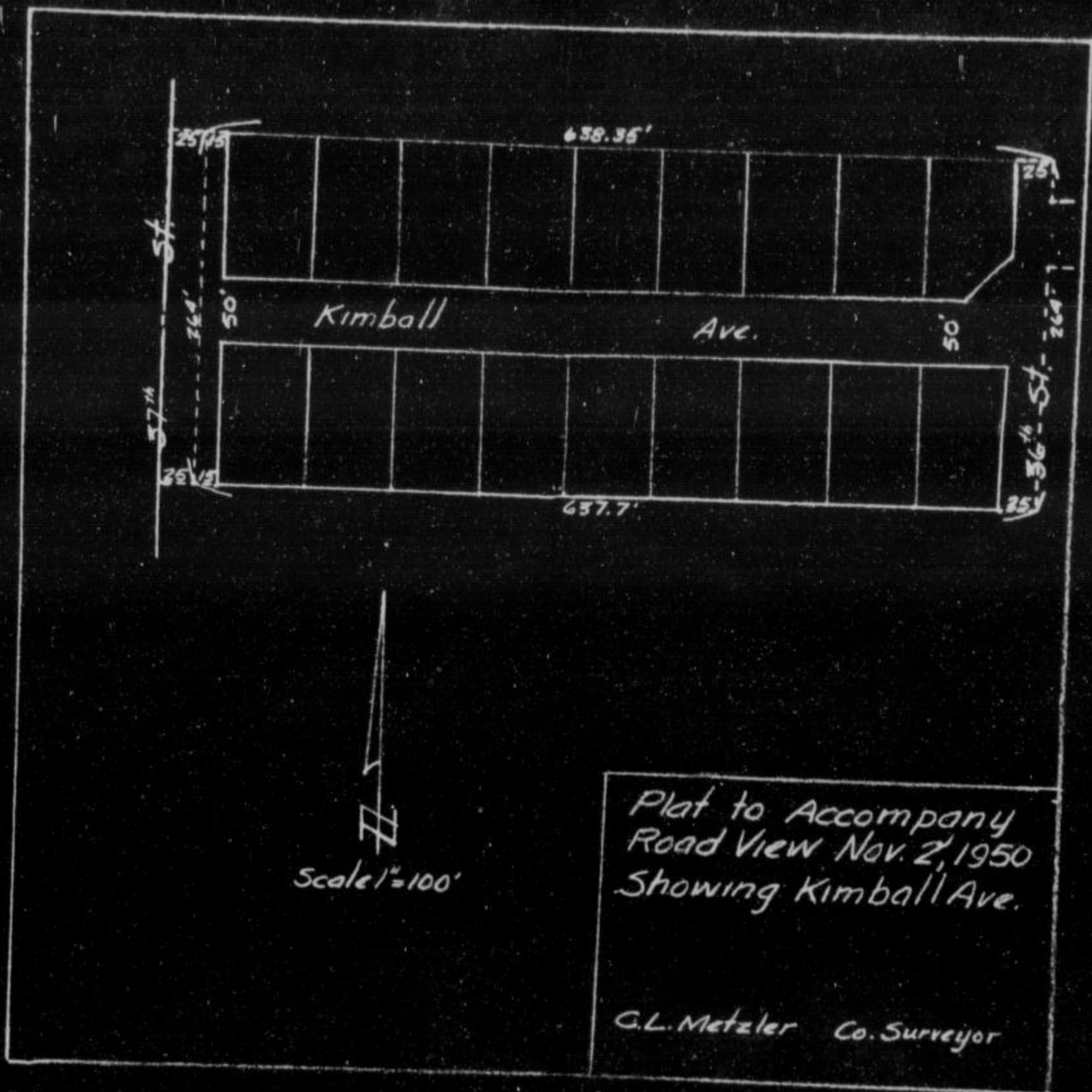
County Survey-
or's plat and
Field Notes

Field Notes

ALSO, upon said 2nd day of November, 19 50, said Joseph Reardon, L. C. Maddox and Fred White, Viewers, presented to said County Board their several reports, as follows, to-wit:

"Pursuant to Commissioners' Notice, we met at the _____ of _____ in Quindaro Township, on the 2nd day of November, 19 50, and taking to our assistance _____ and _____ as chain carriers, and _____ as marker, proceeded to view the route of the road petitioned for, which was surveyed under our direction by C. L. Metzler County Surveyor, the field notes and plat of which survey are hereto attached and form part of this report, and after careful deliberation we are of the opinion that said road is practicable, and of public utility, and recommend that it be granted, as located and surveyed, and that it be established and opened _____ feet wide."

Viewer's Report
of View and
Survey



Field Notes

Viewer's Report
of View and
Survey

ALSO, upon said 2nd day of November, 1950, said Joseph Beardon, L. J. Maddox, Fred Wilts, Viewers, presented to said County Board their several reports, as follows, to-wit:

"Pursuant to Commissioners' Notice, we met at the _____ of _____ in _____ Township, on the 2nd day of November, 1950, and taking to our assistance _____ as chain carriers, and _____ as marker, proceeded to view the route of the road petitioned for, which was surveyed under our direction by _____ County Surveyor, the field notes and plat of which survey are hereto attached and form part of this report, and after full deliberation we are of the opinion that said road is practicable, and of public utility, and recommend that it be _____ as located and surveyed, and that it be established and opened _____ feet wide."

WYANDOTTE COUNTY, KANSAS

Viewers' Report
of Damages
Claimed and
Awarded

And further report that the following is a complete list of the names of all persons (Owners, Agents or Guardians) who filed claims with us for damages or compensation, (which said claims are herewith submitted,) by reason of the location and establishment of said proposed road and the amount awarded to each, by us, to-wit:

| NAMES | OWNER, AGENT OR GUARDIAN | FRACTIONAL PART | Sec. | Twp. | R'nge | Acres Appropriated | Am't Claimed | Am't Awarded by Viewers | Commissioners Revision |
|-------|--------------------------|-----------------|------|------|-------|--------------------|--------------|-------------------------|------------------------|
| | | | | | | | | | |

Petitioner's
Affidavit of
Service of
Notice

ALSO, upon said day of, 19....., there was presented to said County Board, the affidavit of one of the petitioners aforesaid, setting forth that due notice of the of said proposed road, together with date of meeting of the Viewers, as per published notice of County Clerk, had been served upon each of the persons noted below, who, as Owners, Agents, or Guardians were all the persons through whose premises said road is proposed to be located, except those who have signed Relinquishment, to-wit:

| DATE WHEN NOTICE WAS SERVED | NAME OF PERSON | OWNER, AGENT OR GUARDIAN | FRACTIONAL PART | Sec. | Twp. | Range | REMARKS |
|-----------------------------|----------------|--------------------------|-----------------|------|------|-------|---------|
| | | | | | | | |

Final Order of
Board of
County
Commissioners

WHEREUPON, on the day of, 19....., the following action thereon was had by said Board of County Commissioners, to-wit:

Upon due consideration, no legal objection having been offered against the establishment of said road, and believing the same to be of public utility, it is ORDERED: that the Viewers' Report of View and Report and Plat of Survey be adopted, and that said road be declared located and established as a public highway in accordance therewith; full record thereof to be made in the County Road Record and Plat, as Road No., and the Trustees of Township be notified to cause the same to be opened for public travel.

I CERTIFY, that the foregoing is a complete record of the location and establishment of said road No., as required by law to be made, and that the same was recorded on the day of, 19.....

County Clerk.

ROAD RECORD,

SANL. GOSWORTH STATIONERY CO., KANSAS CITY, MO. 64101

Road No. I-109

BE IT REMEMBERED, That on the 9th day of October, 1950, a Road Petition signed by J. R. Lobaugh and others, was presented to the Board of County Commissioners of Wyandotte County, Kansas, praying for Location of a certain road, described as follows, to-wit:
As shown on attached Road Notice

PETITION

SAID PETITION was accompanied with Bond, as required by law, signed by _____ as principal, and _____ and _____ as sureties, in the penal sum of _____ DOLLARS, (\$ _____)

BOND

WE, The undersigned, owning land along the line of the _____ road described in the accompanying petition hereby relinquish all claim of damage that we might have, either as owner or agent, by reason of land to be appropriated as right of way for said road, and waive notice to land owners, provided by law, and donate the land for right of way for said road through the lands, a description of which is placed opposite our several names:



Relinquishment of Claim for Damages

| NAMES | Owner or Agent | DESCRIPTION | S | T | R | Total Number of Acres in Description |
|--|----------------|-------------|---|---|---|--------------------------------------|
| NO DAMAGES CLAIMED NO DAMAGES ALLOWED | | | | | | |

I, _____ one of the petitioners on the Petition herewith submitted, do hereby certify that all of the resident land owners owning land along the line of the road described therein have signed the within relinquishment except: _____

Signed: _____
One of the Petitioners.

ROAD RECORD,



Survey-
and
Notes

Field Notes

ALSO, upon said 2nd day of November, 19.50, said Joseph Reardon, L. C. Maddox and Fred White, Viewers, presented to said County Board their several reports, as follows, to-wit:

"Pursuant to Commissioners' Notice, we met at the of in Quindaro Township, on the 2nd day of November, 19.50, and taking to our assistance and as chain carriers, and as marker, proceeded to view the route of the road petitioned for, which was surveyed under our direction by C. L. Metzler County Surveyor, the field notes and plat of which survey are hereto attached and form part of this report, and after careful deliberation we are of the opinion that said road is practicable, and of public utility, and recommend that it be granted, as located and surveyed, and that it be established and opened feet wide."

Viewer's Report
of View and
Survey

WYANDOTTE COUNTY, KANSAS

**Viewers' Report
of Damages
Claimed and
Awarded**

And further report that the following is a complete list of the names of all persons (Owners, Agents or Guardians) who filed claims with us for damages or compensation, (which said claims are herewith submitted,) by reason of the location and establishment of said proposed road and the amount awarded to each, by us, to-wit:

| NAMES | OWNER, AGENT OR GUARDIAN | FRACTIONAL PART | Sec. | Twp. | R'ng | Acres Appropriated | Am't Claimed | Am't Awarded by Viewers | Commissioners Revision |
|-------|--------------------------|-----------------|------|------|------|--------------------|--------------|-------------------------|------------------------|
| | | | | | | | | | |

Petitioner's Affidavit of Service of Notice

ALSO, upon said day of, 19....., there was presented to said County Board, the affidavit of one of the petitioners aforesaid, setting forth that due notice of the of said proposed road, together with date of meeting of the Viewers, as per published notice of County Clerk, had been served upon each of the persons noted below, who, as Owners, Agents, or Guardians were all the persons through whose premises said road is proposed to be located, except those who have signed Relinquishment, to-wit:

| DATE WHEN NOTICE WAS SERVED | NAME OF PERSON | OWNER, AGENT OR GUARDIAN | FRACTIONAL PART | Sec. | Twp. | Range | REMARKS |
|-----------------------------|----------------|--------------------------|-----------------|------|------|-------|---------|
| | | | | | | | |

Final Order of Board of County Commissioners

WHEREUPON, on the day of, 19....., the following action thereon was had by said Board of County Commissioners, to-wit:

Upon due consideration, no legal objection having been offered against the establishment of said road, and believing the same to be of public utility, it is ORDERED: that the Viewers' Report of View and Report and Plat of Survey be adopted, and that said road be declared located and established as a public highway in accordance therewith; full record thereof to be made in the County Road Record and Plat, as Road No., and the Trustees of Township be notified to cause the same to be opened for public travel.

I CERTIFY, that the foregoing is a complete record of the location and establishment of said road No., as required by law to be made, and that the same was recorded on the day of, 19.....

County Clerk.

WYANDOTTE COUNTY, KANSAS

WHEREUPON, said bond was approved by the Board, and it appearing to the satisfaction of the Board, that the law had been substantially complied with, it was ordered, that Joesph Reardon, L. G. Maddox and Fred White be appointed viewers of the proposed road, and that they meet in conjunction with the County Surveyor, at the _____ of _____ in Shawnee Township, on the 16th day of November, 19 50, and proceed to view and lay out said road, according to law, giving to all parties a hearing, and make due report of their proceedings to the County Board.

Appointment of Viewers

AFTERWARDS, TO-WIT: On the 23rd day of October, 19 50, R. W. Jensen County Clerk, presented to said Board his certificate, under seal, setting forth, that pursuant to law he had caused public notice of said proposed road to be published in Wyandotte Echo (a weekly newspaper, published in Kansas City, Kansas,) for two consecutive weeks and that said notice was so published in said newspaper, on the _____ day of _____, 19 _____, the _____ day of _____, 19 _____, and the _____ day of _____, 19 _____, and had also caused similar notice to be posted to public view upon the bulletin board in his office from October 23rd 19 50, to November 16th, 19 50, and similar notices to be publicly posted in the following places, to-wit:

from _____ 19 _____, to _____ 19 _____, at _____ in _____ Township
 from _____ 19 _____, to _____ 19 _____, at _____ in _____ Township
 from _____ 19 _____, to _____ 19 _____, at _____ in _____ Township
 and had also caused record of same to be made in the County Commissioner's

ROAD NOTICE

State of Kansas }
 Wyandotte County } ss.

TO WHOM IT MAY CONCERN:
 TAKE NOTICE, That a legal petition signed by Victor L. Reznier and other householders of Shawnee Township, in said County, has been presented to the Board of County Commissioners, praying for the location of a county road, as follows: viz. Beginning 44th Street Terrace in Mimsdale Addition, located in Southwest 1/4 of Section 14-11-25.

And that said Board has appointed Joseph F. Reardon, L. C. Maddox and Fred White Viewers, who will meet at the point of beginning of said road, as petitioned for on the 16th day of November, 1950, and proceed to view said road as the law directs, at which time and place all persons interested may attend and have a hearing. In case said viewers fail to meet on the day designated, they may meet on the following day, as provided by law, without further notice.

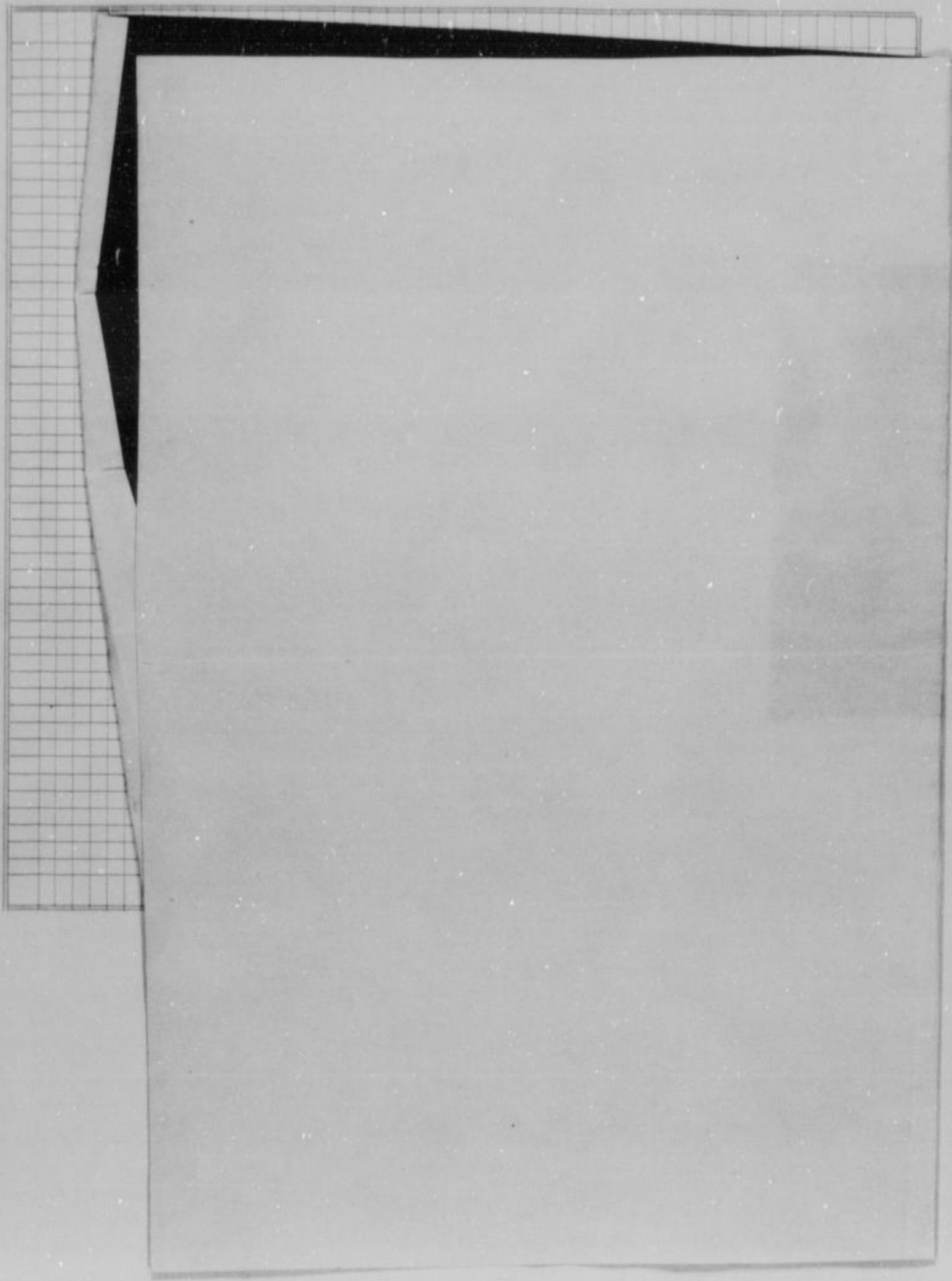
WITNESS my hand and the official seal of said County, this 23rd day of October, 1950.
 R. W. JENSEN, County Clerk.
 By Phil Caldwell, Deputy.
 First Published Oct. 23, 1950
 ET-WE-11-1-50

PROOF OF PUBLIC NOTICE

County Surveyor's Report and Field Notes

Re " 113 " day of November, 19 50, C. L. Metzler County Surveyor
 pres his report of survey of said proposed road, plat and field notes, in words and figures as follows
 Board, I met with Joesph Reardon, L. C. Maddox and Fred White viewers, at the _____ of _____ in Shawnee Township, on the 16th day of November, 19 50, and under the direction of said viewers, proceeded to survey said road as petitioned for, conspicuously marking the same throughout, and noting the courses and distances, and I do hereby certify that the following is a correct return of the survey of said road, and plat of the same, to-wit:

ROAD RECORD,



County Survey-
or's plat and
Field Notes


Field Notes

ALSO, upon said 16th day of November, 19 50, said Joseph Reardon, L. c. Maddox and Fred White, Viewers, presented to said County Board their several reports, as follows, to-wit:

"Pursuant to Commissioners' Notice, we met at the _____ of _____ in Shawnee Township, on the 16th day of November, 19 50, and taking to our assistance _____ and _____ as chain carriers, and _____ as marker, proceeded to view the route of the road petitioned for, which was surveyed under our direction by C. L. Metzler County Surveyor, the field notes and plat of which survey are hereto attached and form part of this report, and after careful deliberation we are of the opinion that said road is practicable, and of public utility, and recommend that it be granted, as located and surveyed, and that it be established and opened _____ feet wide."

Viewer's Report
of View and
Survey

ROAD RECORD,



Scale 1" = 100'

Plat to Accompany Road
View Nov. 16, 1950 Showing
44th Street Terrace

CL Metzler Co. Surveyor

... day of ... 19 ... said ...
... Viewers, presented to said County Board their several reports, as follows, to-wit:
... Commissioners' Notice, we met at the ... of ... in ...
... day of ... 19 ... and taking to our assistance ...
... as chain carriers, and ... as marker, proceeded ...
... road petitioned for, which was surveyed under our direction by ...
... field notes and plat of which survey are hereto attached and form part of this report, and after ...
... are of the opinion that said road is practicable, and of public utility, and recommend that it be ...
... surveyed, and that it be established and opened ... feet wide."

Viewer's Report
of View and
Survey

WYANDOTTE COUNTY, KANSAS

Viewers' Report
of Damages
Claimed and
Awarded

And further report that the following is a complete list of the names of all persons (Owners, Agents or Guardians) who filed claims with us for damages or compensation, (which said claims are herewith submitted,) by reason of the location and establishment of said proposed road and the amount awarded to each, by us, to-wit:

| NAMES | OWNER, AGENT OR GUARDIAN | FRACTIONAL PART | Sec. | Twp. | R'nge | Acres Appropriated | Am't Claimed | Am't Awarded by Viewers | Commissioners Revision |
|-------|--------------------------|-----------------|------|------|-------|--------------------|--------------|-------------------------|------------------------|
| | | | | | | | | | |

Petitioner's
Affidavit of
Service of
Notice

ALSO, upon said day of, 19....., there was presented to said County Board, the affidavit of one of the petitioners aforesaid, setting forth that due notice of the of said proposed road, together with date of meeting of the Viewers, as per published notice of County Clerk, had been served upon each of the persons noted below, who, as Owners, Agents, or Guardians were all the persons through whose premises said road is proposed to be located, except those who have signed Relinquishment, to-wit:

| DATE WHEN NOTICE WAS SERVED | NAME OF PERSON | OWNER, AGENT OR GUARDIAN | FRACTIONAL PART | Sec. | Twp. | Range | REMARKS |
|-----------------------------|----------------|--------------------------|-----------------|------|------|-------|---------|
| | | | | | | | |

Final Order of
Board of
County
Commissioners

WHEREUPON, on the day of, 19....., the following action thereon was had by said Board of County Commissioners, to-wit:

Upon due consideration, no legal objection having been offered against the establishment of said road, and believing the same to be of public utility, it is ORDERED: that the Viewers' Report of View and Report and Plat of Survey be adopted, and that said road be declared located and established as a public highway in accordance therewith; full record thereof to be made in the County Road Record and Plat, as Road No., and the Trustees of Township be notified to cause the same to be opened for public travel.

I CERTIFY, that the foregoing is a complete record of the location and establishment of said road No., as required by law to be made, and that the same was recorded on the day of, 19.....

County Clerk.

WYANDOTTE COUNTY, KANSAS

WHEREUPON, said bond was approved by the Board, and it appearing to the satisfaction of the Board, that the law had been substantially complied with, it was ordered, that Joseph Reardon, L. C. Maddox and Fred White be appointed viewers of the proposed road, and that they meet in conjunction with the County Surveyor, at the _____ of _____ in Shawnee Township, on the 16th day of November, 1950, and proceed to view and lay out said road, according to law, giving to all parties a hearing, and make due report of their proceedings to the County Board.

AFTERWARDS, TO-WIT: On the 23rd day of October, 1950, R. W. Jensen County Clerk, presented to said Board his certificate, under seal, setting forth, that pursuant to law he had caused public notice of said proposed road to be published in Wyandotte Echo (a weekly newspaper, published in Kansas City, Kansas,) for two consecutive weeks and that said notice was so published in said newspaper, on the _____ day of _____, 19____, the _____ day of _____, 19____, and the _____ day of _____, 19____, and had also caused similar notice to be posted to public view upon the bulletin board in his office from October 23rd 1950, to November 16th, 1950, and similar notices to be publicly posted in the following places, to-wit:

from _____ 19____, to _____ 19____, at _____ in _____ Township
 from _____ 19____, to _____ 19____, at _____ in _____ Township
 from _____ 19____, to _____ 19____, at _____ in _____ Township
 and had also caused record of same to be made in the County Commissioner's

ROAD NOTICE

State of Kansas _____ ss.
 Wyandotte County _____ ss.
TO WHOM IT MAY CONCERN:
 TAKE NOTICE That a legal petition signed by Jerry C. Liston, Jr. and other householders of Shawnee Township, in said County, has been presented to the Board of County Commissioners, praying for the location of a county road, as follows, viz: Beginning Gaither Avenue as shown on the recorded plat, Gaither subdivision on file in the Office of the Register of Deeds.
 And that said Board has appointed Joseph F. Reardon, L. C. Maddox and Fred White Viewers, who will meet at the point beginning of said road, as petitioned for on the 16th day of November, 1950, and proceed to view said road, as the law directs, at which time and place all persons interested may attend and have a hearing. In case said viewers fail to meet on the day designated, they may meet on the following day, as provided by law, without further notice.
 WITNESS my hand and the official seal of said County, this 25th day of October, 1950.
 R. W. JENSEN County Clerk.
 By Phil Caldwell, Deputy
 First Published Oct. 25, 1950
 ST-WE-11-1-50

Recorded _____ of _____ page "117"
 Witness my hand and the official seal of said County, this 25th day of October, 1950.
 R. W. JENSEN County Clerk.
 By Phil Caldwell, Deputy
 First Published Oct. 25, 1950
 ST-WE-11-1-50
 presented, his report of survey of said proposed road, plat and field notes, in words and figures as follows, to-wit:

Pursuant to the order of the Board, I met with Joseph Reardon, L. C. Maddox and Fred White viewers, at the _____ of _____ in Shawnee Township, on the 16th day of November, 1950, and under the direction of said viewers, proceeded to survey said road as petitioned for, conspicuously marking the same throughout, and noting the courses and distances, and I do hereby certify that the following is a correct return of the survey of said road, and plat of the same, to-wit:

Appointment of Viewers

PROOF OF PUBLIC NOTICE

County Surveyor's Report and Field Notes

ROAD RECORD,



County Surveyor's plat and Field Notes

Field Notes

ALSO, upon said 16th day of November, 19 50, said Joseph Reardon, L. C. Meddox and Fred White, Viewers, presented to said County Board their several reports, as follows, to-wit:

"Pursuant to Commissioners' Notice, we met at the _____ of _____ in Shawnee Township, on the 16th day of November, 19 50, and taking to our assistance _____ and _____ as chain carriers, and _____ as marker, proceeded to view the route of the road petitioned for, which was surveyed under our direction by C. L. Metzler County Surveyor, the field notes and plat of which survey are hereto attached and form part of this report, and after careful deliberation we are of the opinion that said road is practicable, and of public utility, and recommend that it be granted, as located and surveyed, and that it be established and opened _____ feet wide."

Viewer's Report of View and Survey

ROAD RECORD.

| | | | | | | | | | | | | | | | | | | | | | | | | | | | | | | | | | | | | | | | | | | | | | | | | | | | | | | | | | | | | | | | | | | | | | | | | | | | | | | | | | | | | | | | | | | | | | | | | | | | |
|---|---|---|---|---|---|---|---|---|----|----|----|----|----|----|----|----|----|----|----|----|----|----|----|----|----|----|----|----|----|----|----|----|----|----|----|----|----|----|----|----|----|----|----|----|----|----|----|----|----|----|----|----|----|----|----|----|----|----|----|----|----|----|----|----|----|----|----|----|----|----|----|----|----|----|----|----|----|----|----|----|----|----|----|----|----|----|----|----|----|----|----|----|----|----|----|----|----|----|-----|
| 1 | 2 | 3 | 4 | 5 | 6 | 7 | 8 | 9 | 10 | 11 | 12 | 13 | 14 | 15 | 16 | 17 | 18 | 19 | 20 | 21 | 22 | 23 | 24 | 25 | 26 | 27 | 28 | 29 | 30 | 31 | 32 | 33 | 34 | 35 | 36 | 37 | 38 | 39 | 40 | 41 | 42 | 43 | 44 | 45 | 46 | 47 | 48 | 49 | 50 | 51 | 52 | 53 | 54 | 55 | 56 | 57 | 58 | 59 | 60 | 61 | 62 | 63 | 64 | 65 | 66 | 67 | 68 | 69 | 70 | 71 | 72 | 73 | 74 | 75 | 76 | 77 | 78 | 79 | 80 | 81 | 82 | 83 | 84 | 85 | 86 | 87 | 88 | 89 | 90 | 91 | 92 | 93 | 94 | 95 | 96 | 97 | 98 | 99 | 100 |
|---|---|---|---|---|---|---|---|---|----|----|----|----|----|----|----|----|----|----|----|----|----|----|----|----|----|----|----|----|----|----|----|----|----|----|----|----|----|----|----|----|----|----|----|----|----|----|----|----|----|----|----|----|----|----|----|----|----|----|----|----|----|----|----|----|----|----|----|----|----|----|----|----|----|----|----|----|----|----|----|----|----|----|----|----|----|----|----|----|----|----|----|----|----|----|----|----|----|----|-----|

Scale 1"=20'

Sketch to accompany Road
View November 25, 1920
Showing: Gaultier Avenue
C.L. Melcher
Co. Surveyor

WYANDOTTE COUNTY, KANSAS

Viewers' Report
of Damages
Claimed and
Awarded

And further report that the following is a complete list of the names of all persons (Owners, Agents or Guardians) who filed claims with us for damages or compensation, (which said claims are herewith submitted,) by reason of the location and establishment of said proposed road and the amount awarded to each, by us, to-wit:

| NAMES | OWNER, AGENT OR GUARDIAN | FRACTIONAL PART | Sec. | Twp. | R'nge | Acres Appropriated | Am't Claimed | Am't Awarded by Viewers | Commissioners Revision |
|-------|--------------------------|-----------------|------|------|-------|--------------------|--------------|-------------------------|------------------------|
| | | | | | | | | | |

Petitioner's
Affidavit of
Service of
Notice

ALSO, upon said day of, 19....., there was presented to said County Board, the affidavit of one of the petitioners aforesaid, setting forth that due notice of the of said proposed road, together with date of meeting of the Viewers, as per published notice of County Clerk, had been served upon each of the persons noted below, who, as Owners, Agents, or Guardians were all the persons through whose premises said road is proposed to be located, except those who have signed Relinquishment, to-wit:

| DATE WHEN NOTICE WAS SERVED | NAME OF PERSON | OWNER, AGENT OR GUARDIAN | FRACTIONAL PART | Sec. | Twp. | Range | REMARKS |
|-----------------------------|----------------|--------------------------|-----------------|------|------|-------|---------|
| | | | | | | | |

Final Order of
Board of
County
Commissioners

WHEREUPON, on the day of, 19....., the following action thereon was had by said Board of County Commissioners, to-wit:

Upon due consideration, no legal objection having been offered against the establishment of said road, and believing the same to be of public utility, it is ORDERED: that the Viewers' Report of View and Report and Plat of Survey be adopted, and that said road be declared located and established as a public highway in accordance therewith; full record thereof to be made in the County Road Record and Plat, as Road No., and the Trustees of Township be notified to cause the same to be opened for public travel.

I CERTIFY, that the foregoing is a complete record of the location and establishment of said road No., as required by law to be made, and that the same was recorded on the day of, 19.....

County Clerk.

ROAD RECORD,

SARL DODDING & COMPANY STATIONERY CO., KANSAS CITY, MO. 64101

Road No. I-121

BE IT REMEMBERED, That on the 2nd day of November, 1950, a Road Petition signed by Thomas E. Ashton and others, was presented to the Board of County Commissioners of Wyandotte County, Kansas, praying for Location of a certain road, described as follows, to-wit:

PETITION

SAID PETITION was accompanied with Bond, as required by law, signed by _____ as principal, and _____ and _____ as sureties, in the penal sum of _____ DOLLARS, (\$ _____)

BOND

WE, The undersigned, owning land along the line of the _____ road described in the accompanying petition hereby relinquish all claim of damage that we might have, either as owner or agent, by reason of land to be appropriated as right of way for said road, and waive notice to land owners, provided by law, and donate the land for right of way for said road through the lands, a description of which is placed opposite our several names:

Relinquishment of Claim for Damages

| NAMES | Owner or Agent | DESCRIPTION | S | T | R | Total Number of Acres in Description |
|--|----------------|-------------|---|---|---|--------------------------------------|
| NO DAMAGES CLAIMED NO DAMAGES ALLOWED | | | | | | |

I, _____ one of the petitioners on the Petition herewith submitted, do hereby certify that all of the resident land owners owning land along the line of the road described therein have signed the within relinquishment except: _____


Signed: _____ One of the Petitioners.

WYANDOTTE COUNTY, KANSAS

Appointment
of
Viewers

WHEREUPON, said bond was approved by the Board, and it appearing to the satisfaction of the Board, that the law had been substantially complied with, it was ordered, that Joesph Reardon, L. C. Maddox and Fred White be appointed viewers of the proposed road, and that they meet in conjunction with the County Surveyor, at the _____ of _____ in _____ Township, on the 30th day of November, 19 50, and proceed to view and lay out said road, according to law, giving to all parties a hearing, and make due report of their proceedings to the County Board.

AFTERWARDS, TO-WIT: On the 2nd day of November, 19 50, R. W. Jensen, County Clerk, presented to said Board his certificate, under seal, setting forth, that pursuant to law he had caused public notice of said proposed road to be published in Wyandotte Echo (a weekly newspaper, published in Kansas City, Kansas,) for two consecutive weeks and that said notice was so published in said newspaper, on the 8th day of November, 19 50, the 15th day of November, 19 _____, and the _____ day of _____, 19 _____, and had also caused similar notice to be posted to public view upon the bulletin board in his office from November 2nd 19 50, to November 15th, 19 50, and similar notices to be publicly posted in the following places, to-wit:



from 19 _____, to 19 _____, at _____ in _____ Township
 from 19 _____, to 19 _____, at _____ in _____ Township
 from 19 _____, to 19 _____, at _____ in _____ Township
 and had also caused record of same to be made in the County Commissioner's

PROOF OF
PUBLIC
NOTICE

Record, Volume " I " page " 121 "

ALSO, upon said 30th day of November, 19 50, C. L. Metzler, County Surveyor presented to said County Board, his report of survey of said proposed road, plat and field notes, in words and figures as follows, to-wit:

County Survey-
or's Report and
Field Notes

Pursuant to the order of the Board, I met with Joesph Reardon, L. C. Maddox and Fred White viewers, at the _____ of _____ in _____ Township, on the 30th day of November, 19 50, and under the direction of said viewers, proceeded to survey said road as petitioned for, conspicuously marking the same throughout, and noting the courses and distances, and I do hereby certify that the following is a correct return of the survey of said road, and plat of the same, to-wit:

WYANDOTTE COUNTY, KANSAS

WHEREUPON, said bond was approved by the Board, and it appearing to the satisfaction of the Board, that the law had been substantially complied with, it was ordered, that Joesph Reardon, L. C. Maddox and Fred White be appointed viewers of the proposed road, and that they meet in conjunction with the County Surveyor, at the of in Township, on the 30th day of November, 19 50, and proceed to view and lay out said road, according to law, giving to all parties a hearing, and make due report of their proceedings to the County Board.

Appointment of Viewers

AFTERWARDS, TO-WIT: On the 2nd day of November, 19 50, R. W. Jensen County Clerk, presented to said Board his certificate, under seal, setting forth, that pursuant to law he had caused public notice of said proposed road to be published in Wyandotte Echo (a weekly newspaper, published in Kansas City Kansas,) for two consecutive weeks and that said notice was so published in said newspaper, on the 8th day of November, 19 50, the 15th day of November, 19, and the day of, 19, and had also caused similar notice to be posted to public view upon the bulletin board in his office from November 2nd 19 50, to November 15th, 19 50, and similar notices to be publicly posted in the following places, to-wit: from 19, to 19, at in Township from 19, to 19, at in Township from 19, to 19, at in Township and had also caused record of same to be made in the County Commissioner's


ROAD NOTICE State of Kansas ss. Wyandotte County TO WHO IT MAY CONCERN: Take notice, that a legal petition signed by Thomas E. Ashton and other householders of Shawnee Township, in said County, has been presented to the Board of County Commissioners, praying for the location of a Township Road, as follows, viz: Beginning all street as shown on the plats of M. C. Odell Addition, Friendship Heights, Friendship Heights No. 2, and Friendship Heights No. 3, Streets in Odell Add, Odell Street and Martin Road, Streets in Friendship Heights, Melvin Street and Martin Road, Streets in Friendship Heights No. 2, Melvin Street, Odell Street and Martin Road, And ending Streets in Friendship Heights No. 3; Melvin Street. And that said Board has appointed Joseph E. Reardon, L. C. Maddox and Fred White, Viewers, who will meet at the point of beginning of said road, as petitioned for on the 30th day of November, 1950, and proceed to view said road, as the law directs, at which time and place all persons interested may attend and have a hearing. In case said viewers fail to meet on the day designated, they may meet on the following day, as provided by law, without further notice. Witness my hand and the official seal of said County, this 2nd day of November, 1950. R. W. JENSEN, County Clerk, By PHIL CALDWELL, Deputy. (First Published Nov. 8, 1950.) 21--WE--11-15-50.

PROOF OF PUBLIC NOTICE

County Surveyor's Report and Field Notes

Reco " 121 " day of November, 19 50, C. L. Metzler County Surveyor is report of survey of said proposed road, plat and field notes, in words and figures as follo Board, I met with Joesph Reardon, L. C. Maddox and viewers, at the of in f. November, 19 50, and under the direction of said viewers, proceeded to survey said road as petitioned for, conspicuously marking the same throughout, and noting the courses and distances, and I do hereby certify that the following is a correct return of the survey of said road, and plat of the same, to-wit:

ROAD RECORD,



County Survey-
or's plat and
Field Notes

Field Notes

Viewer's Report
of View and
Survey

ALSO, upon said 30th day of November, 19 50 Joseph Reardon, L. C. Maddox
and Fred White, Viewers, presented to said County Board their several reports, as follows, to-wit:
"Pursuant to Commissioners' Notice, we met at the _____ of _____ in Shawnee
Township, on the 30th day of November, 19 50, and taking to our assistance _____
and _____ as chain carriers, and _____ as marker, proceeded
to view the route of the road petitioned for, which was surveyed under our direction by C..L. Metzler
County Surveyor, the field notes and plat of which survey are hereto attached and form part of this report, and after
careful deliberation we are of the opinion that said road is practicable, and of public utility, and recommend that it be
granted, as located and surveyed, and that it be established and opened _____ feet wide."

WYANDOTTE COUNTY, KANSAS

Viewers' Report
of Damages
Claimed and
Awarded

And further report that the following is a complete list of the names of all persons (Owners, Agents or Guardians) who filed claims with us for damages or compensation, (which said claims are herewith submitted,) by reason of the location and establishment of said proposed road and the amount awarded to each, by us, to-wit:

| NAMES | OWNER, AGENT OR GUARDIAN | FRACTIONAL PART | Sec. | Twp. | R'nge | Acres Appropriated | Am't Claimed | Am't Awarded by Viewers | Commissioners Revision |
|-------|--------------------------|-----------------|------|------|-------|--------------------|--------------|-------------------------|------------------------|
| | | | | | | | | | |

Petitioner's
Affidavit of
Service of
Notice

ALSO, upon said day of, 19....., there was presented to said County Board, the affidavit of one of the petitioners aforesaid, setting forth that due notice of the of said proposed road, together with date of meeting of the Viewers, as per published notice of County Clerk, had been served upon each of the persons noted below, who, as Owners, Agents, or Guardians were all the persons through whose premises said road is proposed to be located, except those who have signed Relinquishment, to-wit:

| DATE WHEN NOTICE WAS SERVED | NAME OF PERSON | OWNER, AGENT OR GUARDIAN | FRACTIONAL PART | Sec. | Twp. | Range | REMARKS |
|-----------------------------|----------------|--------------------------|-----------------|------|------|-------|---------|
| | | | | | | | |

Final Order of
Board of
County
Commissioners

WHEREUPON, on the day of, 19....., the following action thereon was had by said Board of County Commissioners, to-wit:

Upon due consideration, no legal objection having been offered against the establishment of said road, and believing the same to be of public utility, it is ORDERED: that the Viewers' Report of View and Report and Plat of Survey be adopted, and that said road be declared located and established as a public highway in accordance therewith; full record thereof to be made in the County Road Record and Plat, as Road No., and the Trustees of Township be notified to cause the same to be opened for public travel.

I CERTIFY, that the foregoing is a complete record of the location and establishment of said road No., as required by law to be made, and that the same was recorded on the day of, 19.....

County Clerk.

ROAD RECORD,

DAHL BODENWORTH STATIONERY CO., KANSAS CITY, MO. 64101

Road No. I-125

BE IT REMEMBERED, That on the 6th *day of* November, 19 50, a Road Petition signed by R. E. Mather and others, was presented to the Board of County Commissioners of Wyandotte County, Kansas, praying for Location of a certain road, described as follows, to-wit:

As shown on road view and accompanying plat

PETITION

SAID PETITION was accompanied with Bond, as required by law, signed by.....
as principal, and.....*and*.....*as sureties, in the*
penal sum of.....*DOLLARS, (\$*.....*)*

BOND

WE, The undersigned, owning land along the line of the.....*road described in the accompanying*
petition hereby relinquish all claim of damage that we might have, either as owner or agent, by reason of land to be
appropriated as right of way for said road, and waive notice to land owners, provided by law, and donate the land for right
of way for said road through the lands, a description of which is placed opposite our several names:

Relinquishment
of Claim
for Damages

| NAMES | Owner or Agent | DESCRIPTION | S | T | R | Total Number of Acres in Description |
|--|----------------|-------------|---|---|---|--------------------------------------|
| NO DAMAGES CLAIMED NO DAMAGES ALLOWED | | | | | | |

I,.....*one of the petitioners on the Petition herewith submitted, do hereby certify that all of the resident land owners owning land along the line of the road described therein have signed the within relinquishment except:*.....

Signed:.....
One of the Petitioners.

WYANDOTTE COUNTY, KANSAS

WHEREUPON, said bond was approved by the Board, and it appearing to the satisfaction of the Board, that the law had been substantially complied with, it was ordered, that Joseph Reardon, L. C. Maddox and Fred White be appointed viewers of the proposed road, and that they meet in conjunction with the County Surveyor, at the _____ of _____ in _____ Township, on the 30th day of November, 19 50, and proceed to view and lay out said road, according to law, giving to all parties a hearing, and make due report of their proceedings to the County Board.

Appointment
of
Viewers

AFTERWARDS, TO-WIT: On the 6th day of November, 19 50, R. W. Jensen County Clerk, presented to said Board his certificate, under seal, setting forth, that pursuant to law he had caused public notice of said proposed road to be published in Wyandotte Echo (a weekly newspaper, published in Kansas City, Kansas,) for two consecutive weeks and that said notice was so published in said newspaper, on the 8th day of November, 19 50, the 15th day of November, 19 50, and the _____ day of _____, 19 _____, and had also caused similar notice to be posted to public view upon the bulletin board in his office from November 6th 19 50, to November 30th, 19 50, and similar notices to be publicly posted in the following places, to-wit:

ROAD NOTICE

State of Kansas ss.
Wyandotte County ss.

TO WHOM IT MAY CONCERN:
Take Notice, that a legal petition signed by R. E. Mather and other householders of Quindaro Township, in said County, has been presented to the Board of County Commissioners, praying for the location of a Township Road, as following, viz: Beginning at the intersection of Pomeroy Road and Yecker Avenue in Mather Subdivision in Section 32, Township 16, Range 24, thence West along Yecker Avenue to the West Line of Mather Subdivision.

And that said Board has appointed Joseph F. Reardon, L. C. Maddox and Fred White, Viewers, who will meet at the point of beginning of said road, as petitioned for on the 30th day of November, 1950, and proceed to view said road, as the law directs, at which time and place all persons interested may attend and have a hearing. In case said viewers fail to meet on the day designated, they may meet on the following day, as provided by law, without further notice.

Witness my hand and the official seal of said County, this 6th day of November, 1950.

R. W. JENSEN,
County Clerk.

By PHIL CALDWELL,
Deputy.

21-WE-11-16-50.
(First Published Nov. 8, 1950.)


PROOF OF
PUBLIC
NOTICE

Recorded by _____ " 125 " _____ day of November, 19 50, C. L. Metzler County Surveyor

County Surveyor's
Report and
Field Notes

Presented by _____ his report of survey of said proposed road, plat and field notes, in words and figures as follows: _____ Pursuant to the _____ Board, I met with Joseph Reardon, L. C. Maddox and Fred White viewers, at the _____ of _____ in Quindaro _____ Township, on the 30th day of November, 19 50, and under the direction of said viewers, proceeded to survey said road as petitioned for, conspicuously marking the same throughout, and noting the courses and distances, and I do hereby certify that the following is a correct return of the survey of said road, and plat of the same, to-wit:

ROAD RECORD,



County Survey-
or's plat and
Field Notes

Field Notes

ALSO, upon said 30th day of November, 19 50, said Joseph Reardon, L. S. Maddox and Fred White, Viewers, presented to said County Board their several reports, as follows, to-wit:

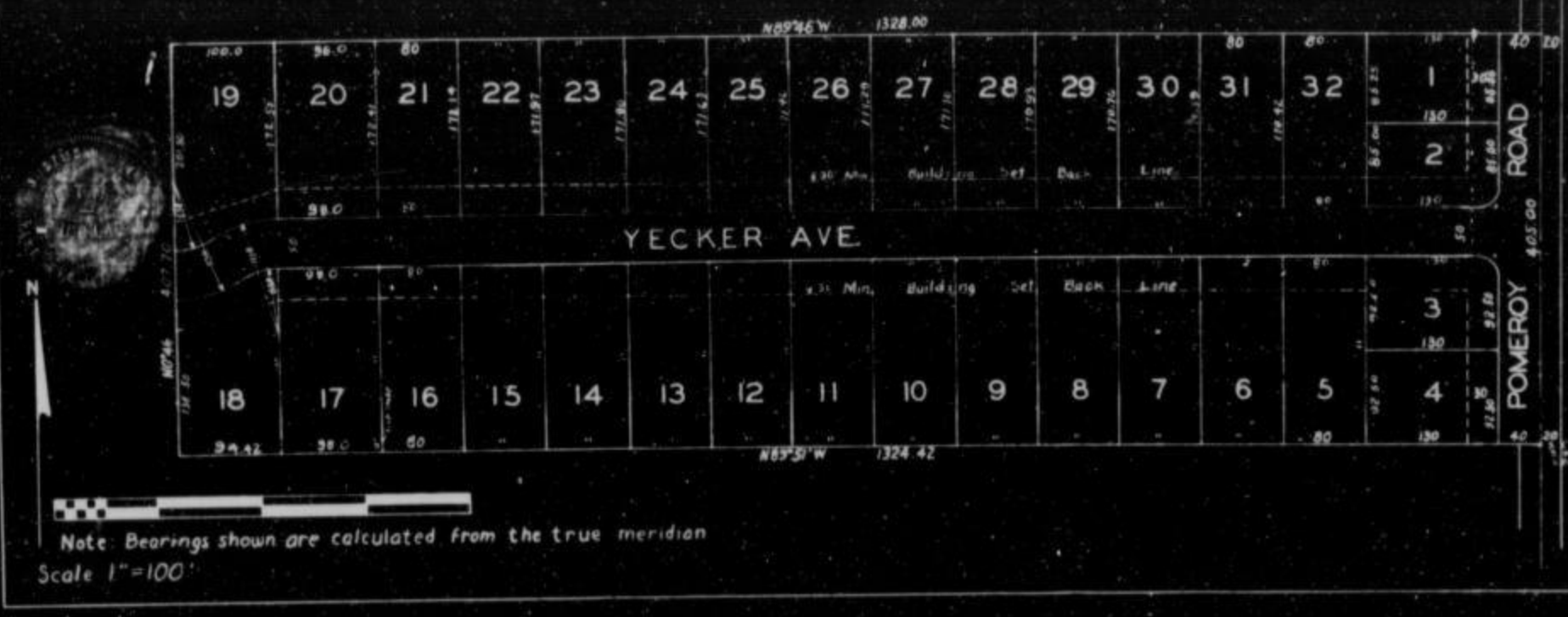
"Pursuant to Commissioners' Notice, we met at the _____ of _____ in Quindaro Township, on the 30th day of November, 19 50, and taking to our assistance _____ and _____ as chain carriers, and _____ as marker, proceeded to view the route of the road petitioned for, which was surveyed under our direction by C. L. Metzler County Surveyor, the field notes and plat of which survey are hereto attached and form part of this report, and after careful deliberation we are of the opinion that said road is practicable, and of public utility, and recommend that it be granted, as located and surveyed, and that it be established and opened _____ feet wide."

Viewer's Report
of View and
Survey

ROAD RECORD,

Best remembered that on this 24th day of December, before me, a Notary Public in and for the above named county and state, came Roland E. Mather and Nellie E. Mather his wife who are personally known to me to be the same persons who executed the foregoing instrument of writing and duly acknowledged the execution of the same to be their own free act and deed.

In witness whereof, I have hereunto subscribed my name and affixed my Notarial Seal the day and year last above written Gustav M. Beard My commission expires September 9, 1949
Notary Public



ALSO, upon said 30th day of November, 19 50, said Joseph Reardon, L. G. Maddox and Fred White, Viewers, presented to said County Board their several reports, as follows, to-wit:

"Pursuant to Commissioners' Notice, we met at the _____ of _____ in _____ Township, on the 30th day of November, 19 50, and taking to our assistance _____ and _____ as chain carriers, and _____ as marker, proceeded to view the route of the road petitioned for, which was surveyed under our direction by C. L. Metzler County Surveyor, the field notes and plat of which survey are hereto attached and form part of this report, and after careful deliberation we are of the opinion that said road is practicable, and of public utility, and recommend that it be granted, as located and surveyed, and that it be established and opened _____ feet wide."

Viewer's Report of View and Survey

WYANDOTTE COUNTY, KANSAS

Viewers' Report
of Damages
Claimed and
Awarded

And further report that the following is a complete list of the names of all persons (Owners, Agents or Guardians) who filed claims with us for damages or compensation, (which said claims are herewith submitted,) by reason of the location and establishment of said proposed road and the amount awarded to each, by us, to-wit:

| NAMES | OWNER, AGENT OR GUARDIAN | FRACTIONAL PART | Sec. | Twp. | R'nge | Acres Appropriated | Am't Claimed | Am't Awarded by Viewers | Commissioners Revision |
|-------|--------------------------|-----------------|------|------|-------|--------------------|--------------|-------------------------|------------------------|
| | | | | | | | | | |

Petitioner's
Affidavit of
Service of
Notice

ALSO, upon said day of, 19....., there was presented to said County Board, the affidavit of one of the petitioners aforesaid, setting forth that due notice of the of said proposed road, together with date of meeting of the Viewers, as per published notice of County Clerk, had been served upon each of the persons noted below, who, as Owners, Agents, or Guardians were all the persons through whose premises said road is proposed to be located, except those who have signed Relinquishment, to-wit:

| DATE WHEN NOTICE WAS SERVED | NAME OF PERSON | OWNER, AGENT OR GUARDIAN | FRACTIONAL PART | Sec. | Twp. | Range | REMARKS |
|-----------------------------|----------------|--------------------------|-----------------|------|------|-------|---------|
| | | | | | | | |

Final Order of
Board of
County
Commissioners

WHEREUPON, on the day of, 19....., the following action thereon was had by said Board of County Commissioners, to-wit:

Upon due consideration, no legal objection having been offered against the establishment of said road, and believing the same to be of public utility, it is ORDERED: that the Viewers' Report of View and Report and Plat of Survey be adopted, and that said road be declared located and established as a public highway in accordance therewith; full record thereof to be made in the County Road Record and Plat, as Road No., and the Trustees of Township be notified to cause the same to be opened for public travel.

I CERTIFY, that the foregoing is a complete record of the location and establishment of said road No., as required by law to be made, and that the same was recorded on the day of, 19.....

County Clerk.

ROAD RECORD,

SAML BODDERTH STATIONERY CO., KANSAS CITY, MO. 64101

Road No. I-129

BE IT REMEMBERED, That on the 27th day of November, 19 50, a Road Petition signed by James L. Conroy and others, was presented to the Board of County Commissioners of Wyandotte County, Kansas, praying for location of a certain road, described as follows, to-wit:
 As shown on attached sketch

Beginning at the intersection of Bradish Road and Garfield Avenue in Brookfield Subdivision in Section 1-11-24, thence West along Garfield Avenue 823 feet, more or less to the west line of said subdivision.

Also Richmond Avenue from Bradish Road to west line of Brookfield Avenue, Also Brookview Street from Garfield to Richmond Avenue.

PETITION

SAID PETITION was accompanied with Bond, as required by law, signed by _____ as principal, and _____ and _____ as sureties, in the penal sum of _____ DOLLARS, (\$_____)

BOND

WE, The undersigned, owning land along the line of the _____ road described in the accompanying petition hereby relinquish all claim of damage that we might have, either as owner or agent, by reason of land to be appropriated as right of way for said road, and waive notice to land owners, provided by law, and donate the land for right of way for said road through the lands, a description of which is placed opposite our several names:

Relinquishment of Claim for Damages

| NAMES | Owner or Agent | DESCRIPTION | S | T | R | Total Number of Acres in Description |
|-------------------|----------------|-------------|---|---|---|--------------------------------------|
| Estol Emery | | | | | | |
| Dale S. Barclay | | | | | | |
| Tim Callaway | | | | | | |
| Harold W. Brune | | | | | | |
| Albert P. Gable | | | | | | |
| W. Geo. Kello | | | | | | |
| James L. Conroy | | | | | | |
| Francis McManamon | | | | | | |
| J. A. Maxson | | | | | | |
| Henry C. Scheible | | | | | | |
| F. S. Stewart | | | | | | |
| S. F. Brooke | | | | | | |

NO DAMAGES CLAIMED
NO DAMAGES ALLOWED

I, _____ one of the petitioners on the Petition herewith submitted, do hereby certify that all of the resident land owners owning land along the line of the road described therein have signed the within relinquishment except:


Signed: _____
One of the Petitioners.

WYANDOTTE COUNTY, KANSAS

WHEREUPON, said bond was approved by the Board, and it appearing to the satisfaction of the Board, that the law had been substantially complied with, it was ordered, that Joseph Reardon, L. C. Maddox and Fred White be appointed viewers of the proposed road, and that they meet in conjunction with the County Surveyor, at the _____ of _____ in Quindaro Township, on the 21st day of December, 19 50, and proceed to view and lay out said road, according to law, giving to all parties a hearing, and make due report of their proceedings to the County Board.

Appointment of Viewers

AFTERWARDS, TO-WIT: On the 27th day of November, 19 50, R. W. Jensen County Clerk, presented to said Board his certificate, under seal, setting forth, that pursuant to law he had caused public notice of said proposed road to be published in Wyandotte Echo



(a weekly newspaper, published in Kansas City, Kansas,) for two consecutive weeks and that said notice was so published in said newspaper, on the 29th day of November, 19 50, the 6th day of November, 19 50, and the _____ day of _____, 19 _____, and had also caused similar notice to be posted to public view upon the bulletin board in his office from November 27th 19 50, to December 21st, 19 50, and similar notices to be publicly posted in the following places, to-wit:
 from _____ 19 _____, to _____ 19 _____, at _____ in _____ Township
 from _____ 19 _____, to _____ 19 _____, at _____ in _____ Township
 from _____ 19 _____, to _____ 19 _____, at _____ in _____ Township
 and had also caused record of same to be made in the County Commissioner's

PROOF OF PUBLIC NOTICE

Record, Volume "B-1" page " 77 "

ALSO, upon said 21st day of November, 19 50, C. L. Metzler County Surveyor presented to said County Board, his report of survey of said proposed road, plat and field notes, in words and figures as follows, to-wit:

County Surveyor's Report and Field Notes


Pursuant to the order of the Board, I met with Joseph Reardon, L. C. Maddox and Fred White viewers, at the _____ of _____ in Quindaro Township, on the 21st day of November, 19 50, and under the direction of said viewers, proceeded to survey said road as petitioned for, conspicuously marking the same throughout, and noting the courses and distances, and I do hereby certify that the following is a correct return of the survey of said road, and plat of the same, to-wit:

Beginning at the intersection of Bradish Road and Garfield Avenue in Brookfield Subdivision in Section 1-11-24, thence West along Garfield Avenue 823 feet more or less to the west line of said subdivision.

Also Richmond Avenue from Bradish Road to west line of Brookfield Addition

Also Brookview Street from Garfield to Richmond Avenue.

ROAD RECORD,



County Survey-
or's plat and
Field Notes

Field Notes

ALSO, upon said 21st day of December, 1950, said Joseph Beardon, L. C. Maddox and Fred White, Viewers, presented to said County Board their several reports, as follows, to-wit:

"Pursuant to Commissioners' Notice, we met at the _____ of _____ in Quindaro Township, on the 21st day of December, 19____, and taking to our assistance _____ and _____ as chain carriers, and _____ as marker, proceeded to view the route of the road petitioned for, which was surveyed under our direction by C. L. Metzler County Surveyor, the field notes and plat of which survey are hereto attached and form part of this report, and after careful deliberation we are of the opinion that said road is practicable, and of public utility, and recommend that it be granted, as located and surveyed, and that it be established and opened _____ feet wide."

Viewer's Report
of View and
Survey

WYANDOTTE COUNTY, KANSAS

**Viewers' Report
of Damages
Claimed and
Awarded**

And further report that the following is a complete list of the names of all persons (Owners, Agents or Guardians) who filed claims with us for damages or compensation, (which said claims are herewith submitted,) by reason of the location and establishment of said proposed road and the amount awarded to each, by us, to-wit:

| NAMES | OWNER, AGENT OR GUARDIAN | FRACTIONAL PART | Sec. | Twp. | R'ng | Acres Appropriated | Am't Claimed | Am't Awarded by Viewers | Commissioners Revision |
|--------------------|--------------------------|-----------------|------|------|--------------------|--------------------|--------------|-------------------------|------------------------|
| NO DAMAGES CLAIMED | | | | | NO DAMAGES ALLOWED | | | | |

**Petitioner's
Affidavit of
Service of
Notice**

ALSO, upon said..... day of....., 19....., there was presented to said County Board, the affidavit of..... one of the petitioners aforesaid, setting forth that due notice of the..... of said proposed road, together with date of meeting of the Viewers, as per published notice of County Clerk, had been served upon each of the persons noted below, who, as Owners, Agents, or Guardians were all the persons through whose premises said road is proposed to be located, except those who have signed Relinquishment, to-wit:

| DATE WHEN NOTICE WAS SERVED | NAME OF PERSON | OWNER, AGENT OR GUARDIAN | FRACTIONAL PART | Sec. | Twp. | Range | REMARKS |
|-----------------------------|----------------|--------------------------|-----------------|------|------|-------|---------|
| | | | | | | | |

**Final Order of
Board of
County
Commissioners**

WHEREUPON, on the 28th day of December, 19 50, the following action thereon was had by said Board of County Commissioners, to-wit:

Upon due consideration, no legal objection having been offered against the establishment of said road, and believing the same to be of public utility, it is ORDERED: that the Viewers' Report of View and Report and Plat of Survey be adopted, and that said road be declared located and established as a public highway in accordance therewith; full record thereof to be made in the County Road Record and Plat, as Road No....., and the Trustees of..... Quindaro Township be notified to cause the same to be opened for public travel.

I CERTIFY, that the foregoing is a complete record of the location and establishment of said road No....., as required by law to be made, and that the same was recorded on the..... day of....., 19.....

County Clerk.

ROAD RECORD,

SAM'L DODD WORTH STATIONERY CO., KANSAS CITY, MO. 64101

Road No. I-133

BE IT REMEMBERED, That on the 27th day of November, 19 50, a Road Petition signed by R. K. Stiles and others, was presented to the Board of County Commissioners of Wyandotte County, Kansas, praying for Location of a certain road, described as follows, to-wit:
As shown on attached sketch

PETITION

SAID PETITION was accompanied with Bond, as required by law, signed by _____ as principal, and _____ as sureties, in the penal sum of _____ DOLLARS, (\$_____)

BOND

WE, The undersigned, owning land along the line of the _____ road described in the accompanying petition hereby relinquish all claim of damage that we might have, either as owner or agent, by reason of land to be appropriated as right of way for said road, and waive notice to land owners, provided by law, and donate the land for right of way for said road through the lands, a description of which is placed opposite our several names:

Relinquishment
of Claim
for Damages

| NAMES | Owner or Agent | DESCRIPTION | S | T | R | Total Number of Acres in Description |
|--|----------------|-------------|---|---|---|--------------------------------------|
| NO DAMAGES CLAIMED NO DAMAGES ALLOWED | | | | | | |

I, _____ one of the petitioners on the Petition herewith submitted, do hereby certify that all of the resident land owners owning land along the line of the road described therein have signed the within relinquishment except: _____


Signed: _____
One of the Petitioners.

WYANDOTTE COUNTY, KANSAS

Appointment of Viewers

WHEREUPON, said bond was approved by the Board, and it appearing to the satisfaction of the Board, that the law had been substantially complied with, it was ordered, that Joesph Reardon, L. C. Maddox and Fred White be appointed viewers of the proposed road, and that they meet in conjunction with the County Surveyor, at the of in Quindaro Township, on the 21st day of December, 19 50, and proceed to view and lay out said road, according to law, giving to all parties a hearing, and make due report of their proceedings to the County Board.

AFTERWARDS, TO-WIT: On the 27th day of November, 19 50, R. W. Jensen County Clerk, presented to said Board his certificate, under seal, setting forth, that pursuant to law he had caused public notice of said proposed road to be published in Wyandotte Echo (a weekly newspaper, published in Kansas City Kansas,) for two consecutive weeks and that said notice was so published in said newspaper, on the 29th day of November, 1950, the 6th day of December, 19 50, and the day of 19, and had also caused similar notice to be posted to public view upon the bulletin board in his office from November 27th 19 50, to December 21st, 19 50, and similar notices to be publicly posted in the following places, to-wit:



PROOF OF PUBLIC NOTICE

from 19, to 19, at in Township from 19, to 19, at in Township from 19, to 19, at in Township and had also caused record of same to be made in the County Commissioner's

Record, Volume "I" page "133"


ALSO, upon said 21st day of December, 19 50, C. L. Metzler County Surveyor presented to said County Board, his report of survey of said proposed road, plat and field notes, in words and figures as follows, to-wit:

County Surveyor's Report and Field Notes

Pursuant to the order of the Board, I met with Joesph Reardon, L. C. Maddox and Fred White viewers, at the of in Quindaro Township, on the 21st day of December, 1950, and under the direction of said viewers, proceeded to survey said road as petitioned for, conspicuously marking the same throughout, and noting the courses and distances, and I do hereby certify that the following is a correct return of the survey of said road, and plat of the same, to-wit:

ROAD RECORD,

135



County Survey-
or's plat and
Field Notes

Field Notes

ALSO, upon said 21st day of December, 19 50, said Joseph Reardon, L. C. Maddox and Fred White, Viewers, presented to said County Board their several reports, as follows, to-wit: "Pursuant to Commissioners' Notice, we met at the _____ of _____ in Quindaro Township, on the 21st day of December, 19 50, and taking to our assistance _____ and _____ as chain carriers, and _____ as marker, proceeded to view the route of the road petitioned for, which was surveyed under our direction by C. L. Metzler County Surveyor, the field notes and plat of which survey are hereto attached and form part of this report, and after careful deliberation we are of the opinion that said road is practicable, and of public utility, and recommend that it be granted, as located and surveyed, and that it be established and opened _____ feet wide."

Viewer's Report
of View and
Survey

WYANDOTTE COUNTY, KANSAS

Viewers' Report
of Damages
Claimed and
Awarded

And further report that the following is a complete list of the names of all persons (Owners, Agents or Guardians) who filed claims with us for damages or compensation, (which said claims are herewith submitted,) by reason of the location and establishment of said proposed road and the amount awarded to each, by us, to-wit:

| NAMES | OWNER, AGENT OR GUARDIAN | FRACTIONAL PART | Sec. | Twp. | R'nge | Acres Appropriated | Am't Claimed | Am't Awarded by Viewers | Commissioners Revision |
|-------|--------------------------|-----------------|------|------|-------|--------------------|--------------|-------------------------|------------------------|
| | | | | | | | | | |

Petitioner's Affidavit of Service of Notice

ALSO, upon said day of, 19....., there was presented to said County Board, the affidavit of one of the petitioners aforesaid, setting forth that due notice of the of said proposed road, together with date of meeting of the Viewers, as per published notice of County Clerk, had been served upon each of the persons noted below, who, as Owners, Agents, or Guardians were all the persons through whose premises said road is proposed to be located, except those who have signed Relinquishment, to-wit:

| DATE WHEN NOTICE WAS SERVED | NAME OF PERSON | OWNER, AGENT OR GUARDIAN | FRACTIONAL PART | Sec. | Twp. | Range | REMARKS |
|-----------------------------|----------------|--------------------------|-----------------|------|------|-------|---------|
| | | | | | | | |


Final Order of Board of County Commissioners

WHEREUPON, on the day of, 19....., the following action thereon was had by said Board of County Commissioners, to-wit:

Upon due consideration, no legal objection having been offered against the establishment of said road, and believing the same to be of public utility, it is ORDERED: that the Viewers' Report of View and Report and Plat of Survey be adopted, and that said road be declared located and established as a public highway in accordance therewith; full record thereof to be made in the County Road Record and Plat, as Road No., and the Trustees of Township be notified to cause the same to be opened for public travel.

I CERTIFY, that the foregoing is a complete record of the location and establishment of said road No., as required by law to be made, and that the same was recorded on the day of, 19.....

.....
County Clerk.



...to the property.


Scale 1"=100'

STATE COLLEGE

FRIENDSHIP HEIGHTS
SUBDIVISION
WYANDOTTE CO. KANSAS

Scale 1"=100'

Subdivider . . . Melvin C. Odell
Engineer L. H. Stout



SE. Corner Sec. 33-11-25

FRIENDSHIP HEIGHTS ADDITION NO. 2
 SUBDIVISION
 WYANDOTTE CO. KANSAS



Scale 1" = 100'
 44658
 11/30/44

M. C. ODELL ADDITION
 SUBDIVISION
 WYANDOTTE CO. KANSAS

Wyandotte County, Kansas
 Record Book 6 1/2
 Page 207
 Original P. M. and July
 1908 to Record 73

L. C. MADDOX
 Surveyor of Deeds
 Wyandotte County, Kansas
 40



Scale 1" = 100'



M. C. ODELL ADDITION
 SUBDIVISION
 WYANDOTTE CO. KANSAS

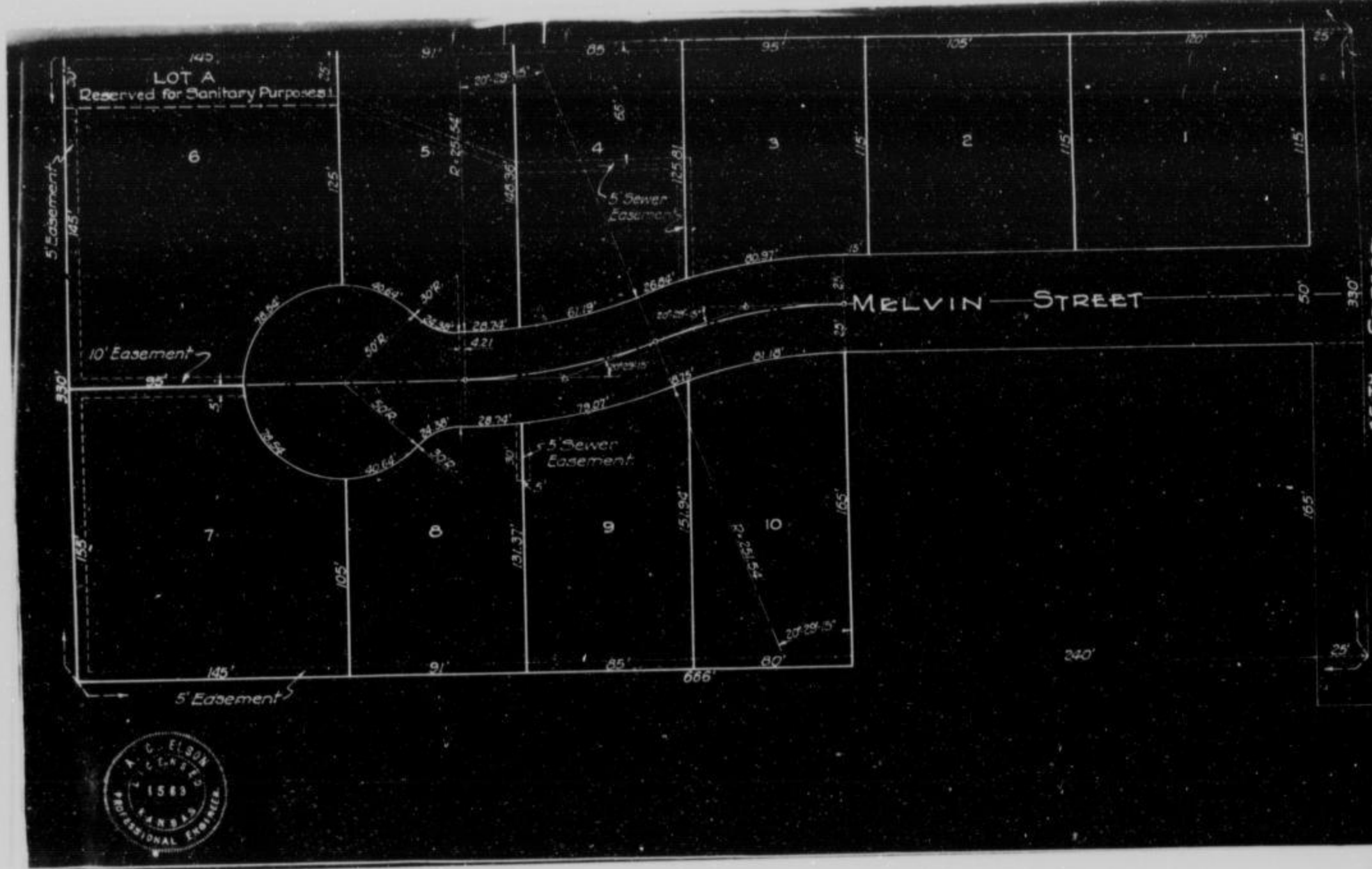
Wyandotte County, Kan.
 Recorded on the 6th day of
 February A.D. 1927
 220 and 19. W. and duly
 attested & sworn to
 23


J. C. WADDON
 Surveyor of Deeds
 County

N

Scale 1" = 100'







No structure shall be erected on any residential lot narrower than 10 feet to any side lot line. The side lot line restriction shall not apply to a garage located on the rear 25% of a lot, except that on corner lots a structure shall be permitted nearer than 20 feet to the side street line.

THIRD: No residential lot shall be subdivided into building plots having a frontage of less than 70 feet.

FOURTH: No trailer, basement, tent, shack, garage, barn or other outbuilding erected in this subdivision shall at any time be used as a residence, temporarily or permanently, nor shall any residence of a temporary character be permitted.

FIFTH: No dwelling costing less than Six Thousand Dollars shall be permitted on any residential lot in this subdivision and the ground floor area thereof shall be not less than 800 square feet.

SIXTH: No stables, barns, hog pen, pigeon loft, outside privy, closed or open cesspool, sewer or other structure shall be constructed or maintained on the property.

SEVENTH: No lot, improvement or dwelling shall be sold, rented or leased or the title in any manner be passed to any person who is not, or any of whose ancestors are, or were, not of full blood of the Caucasian Race.

EIGHTH: If at any time the Township of Oundono or the City of Kansas City, Kansas shall at any time construct a public sewer system which includes this area in the sewer district it shall be mandatory that all sewerage in this subdivision shall be conveyed thereto within 6 months of the time it is possible to connect thereto.

NINTH: These covenants and restrictions are to run with the land and shall be binding on all parties and all persons, whatsoever, claiming under them until July 1, 1980 or which time said covenants and restrictions shall be extended for successive periods of ten years, unless by a majority of the then owners of the lots, it is agreed to change said covenants in whole or in part.

TENTH: If the parties hereto, or any of them or their heirs or assigns shall violate or attempt to violate any of the restrictions herein it shall be lawful for any other person or persons owning any other lot in said subdivision to prosecute any proceedings at law or equity against the person or persons violating or attempting to violate such restriction and either to prevent them or them from so doing or to recover damages for such violation. Invalidation of any one of the above restrictions shall not invalidate the remaining restrictions.

STATE HIGHWAY NO. 5
 S. 90° 00' 00" E. 2415.63'

ROAD RECORD,

EARL DODD WORTH STATIONERY CO., KANSAS CITY, MO. 64101

Road No. I-137

BE IT REMEMBERED, That on the 27th day of November, 1950, a Road Petition signed by Earl R. Millis and others, was presented to the Board of County Commissioners of Wyandotte County, Kansas, praying for Location of a certain road, described as follows, to-wit:
As shown on attached sketch

PETITION

SAID PETITION was accompanied with Bond, as required by law, signed by as principal, and as sureties, in the penal sum of DOLLARS, (\$)

BOND

WE, The undersigned, owning land along the line of the road described in the accompanying petition hereby relinquish all claim of damage that we might have, either as owner or agent, by reason of land to be appropriated as right of way for said road, and waive notice to land owners, provided by law, and donate the land for right of way for said road through the lands, a description of which is placed opposite our several names:

Relinquishment of Claim for Damages

| NAMES | Owner or Agent | DESCRIPTION | S | T | R | Total Number of Acres in Description |
|--|----------------|-------------|---|---|---|--------------------------------------|
| NO DAMAGES CLAIMED NO DAMAGES ALLOWED | | | | | | |


I, _____ one of the petitioners on the Petition herewith submitted, do hereby certify that all of the resident land owners owning land along the line of the road described therein have signed the within relinquishment except:

Signed: _____
One of the Petitioners.

WYANDOTTE COUNTY, KANSAS

WHEREUPON, said bond was approved by the Board, and it appearing to the satisfaction of the Board, that the law had been substantially complied with, it was ordered, that Joesph Reardon, L. C. Maddox and Fred W. White be appointed viewers of the proposed road, and that they meet in conjunction with the County Surveyor, at the _____ of _____ in Delaware Township, on the 21st day of December, 19 50, and proceed to view and lay out said road, according to law, giving to all parties a hearing, and make due report of their proceedings to the County Board.

AFTERWARDS, TO-WIT: On the 27th day of November, 19 50, R. W. Jensen County Clerk, presented to said Board his certificate, under seal, setting forth, that pursuant to law he had caused public



notice of said proposed road to be published in Wyandotte Echo (a weekly newspaper, published in Kansas City, Kansas,) for two consecutive weeks and that said notice was so published in said newspaper, on the 29th day of November, 19 50, the 6th day of December, 19 50, and the _____ day of _____, 19 _____, and had also caused similar notice to be posted to

public view upon the bulletin board in his office from November 27th 19 50, to December 21st 19 50, and similar notices to be publicly posted in the following places, to-wit:

from _____ 19 _____, to _____ 19 _____, at _____ in _____ Township
 from _____ 19 _____, to _____ 19 _____, at _____ in _____ Township
 from _____ 19 _____, to _____ 19 _____, at _____ in _____ Township
 and had also caused record of same to be made in the County Commissioner's

Record, Volume " I " page " 137 " ALSO, upon said 21st day of December, 19 50, C. L. Metzler County Surveyor presented to said County Board, his report of survey of said proposed road, plat and field notes, in words and figures as follows, to-wit:

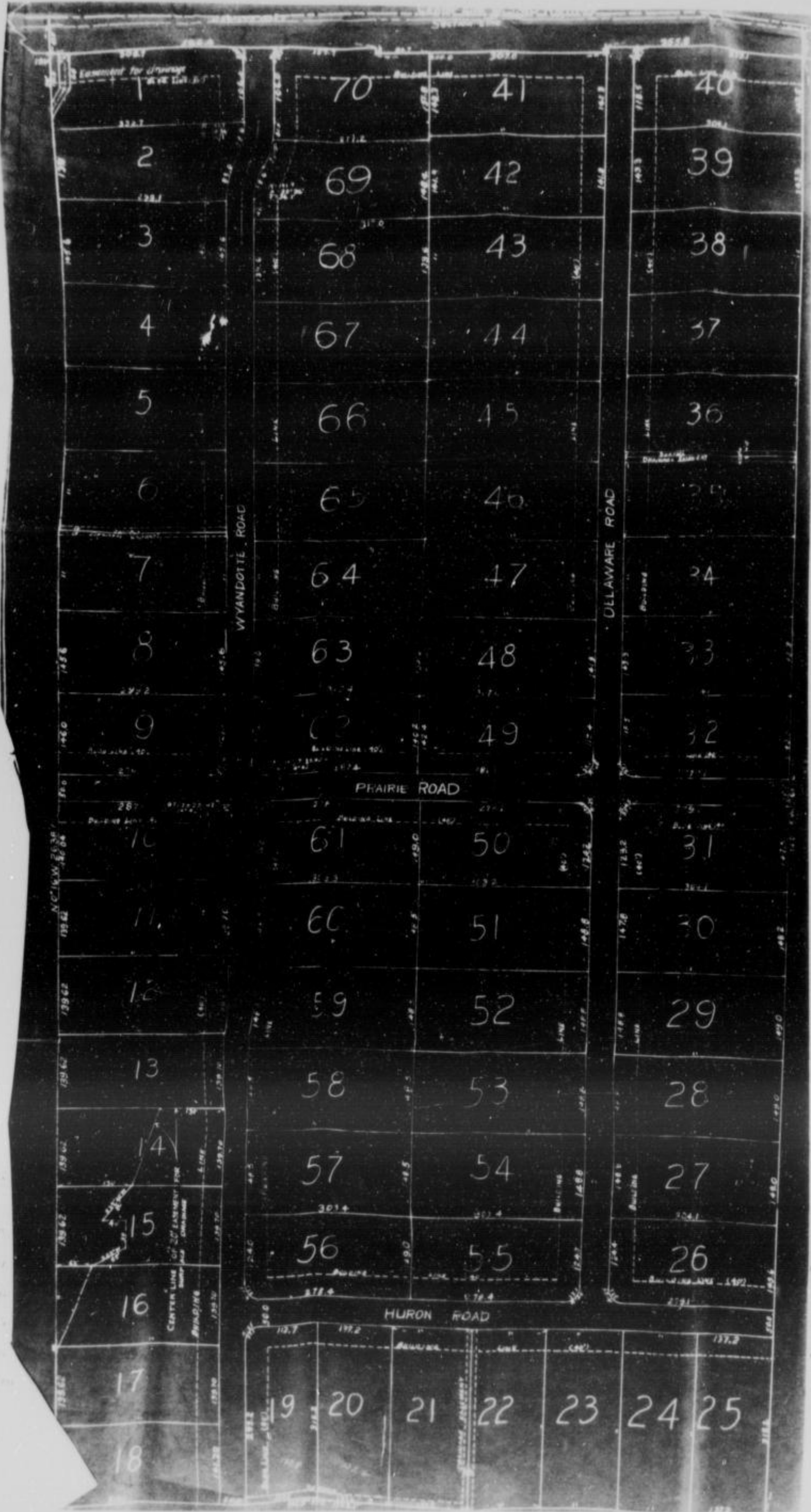
Pursuant to the order of the Board, I met with Joesph Reardon, L. C. Maddox and Fred White viewers, at the _____ of _____ in Delaware Township, on the 21st day of December, 19 50, and under the direction of said viewers, proceeded to survey said road as petitioned for, conspicuously marking the same throughout, and noting the courses and distances, and I do hereby certify that the following is a correct return of the survey of said road, and plat of the same, to-wit:

Appointment of Viewers

PROOF OF PUBLIC NOTICE

County Surveyor's Report and Field Notes

ROAD RECORD,



County Surveyor's plat and Field Notes

Field Notes

follows, to-wit:
 Viewer's Report of View and Survey
 marker, proceeded
 part, and after
 ment that it be

WYANDOTTE COUNTY, KANSAS

Viewers' Report
of Damages
Claimed and
Awarded

And further report that the following is a complete list of the names of all persons (Owners, Agents or Guardians) who filed claims with us for damages or compensation, (which said claims are herewith submitted,) by reason of the location and establishment of said proposed road and the amount awarded to each, by us, to-wit:

| NAMES | OWNER, AGENT OR GUARDIAN | FRACTIONAL PART | Sec. | Twp. | R'ng | Acres Appropriated | Am't Claimed | Am't Awarded by Viewers | Commissioners Revision |
|-------|--------------------------|-----------------|------|------|------|--------------------|--------------|-------------------------|------------------------|
| | | | | | | | | | |

Petitioner's
Affidavit of
Service of
Notice

ALSO, upon said..... day of....., 19....., there was presented to said County Board, the affidavit of..... one of the petitioners aforesaid, setting forth that due notice of the..... of said proposed road, together with date of meeting of the Viewers, as per published notice of County Clerk, had been served upon each of the persons noted below, who, as Owners, Agents, or Guardians were all the persons through whose premises said road is proposed to be located, except those who have signed Relinquishment, to-wit:

| DATE WHEN NOTICE WAS SERVED | NAME OF PERSON | OWNER, AGENT OR GUARDIAN | FRACTIONAL PART | Sec. | Twp. | Range | REMARKS |
|-----------------------------|----------------|--------------------------|-----------------|------|------|-------|---------|
| | | | | | | | |

Final Order of
Board of
County
Commissioners

WHEREUPON, on the..... day of....., 19....., the following action thereon was had by said Board of County Commissioners, to-wit:

Upon due consideration, no legal objection having been offered against the establishment of said road, and believing the same to be of public utility, it is ORDERED: that the Viewers' Report of View and Report and Plat of Survey be adopted, and that said road be declared located and established as a public highway in accordance therewith; full record thereof to be made in the County Road Record and Plat, as Road No....., and the Trustees of..... Township be notified to cause the same to be opened for public travel.

I CERTIFY, that the foregoing is a complete record of the location and establishment of said road No....., as required by law to be made, and that the same was recorded on the..... day of....., 19.....

.....
County Clerk.

ROAD RECORD,

EARL DODD WORTH STATIONERY CO., KANSAS CITY, MO. 64101

Road No.

BE IT REMEMBERED, That on the 28th day of November, 19 50, a Road Petition signed by John J. Rollheiser and 12 others, was presented to the Board of County Commissioners of Wyandotte County, Kansas, praying for the location of a certain road, described as follows, to-wit:

Beginning at Roads and Streets in Broadview Heights Waverly Avenue from Broadview Avenue easterly to 40th Street
40th Street from the northerly line of Waverly Avenue Southerly to the South Line of Broadview Heights.

PETITION

SAID PETITION was accompanied with Bond, as required by law, signed by John J. Rollheiser as principal, and Susan Louise Rollheiser and as sureties, in the penal sum of DOLLARS, (\$.....)

BOND

WE, The undersigned, owning land along the line of the road described in the accompanying petition hereby relinquish all claim of damage that we might have, either as owner or agent, by reason of land to be appropriated as right of way for said road, and waive notice to land owners, provided by law, and donate the land for right of way for said road through the lands, a description of which is placed opposite our several names:

Relinquishment
of Claim
for Damages

| NAMES | Owner or Agent | DESCRIPTION | S | T | R | Total Number of Acres in Description |
|--------------------|----------------|-------------|---|---|---|--------------------------------------|
| Jerome J. Hurley | | | | | | |
| Ernest Scafe | | | | | | |
| J. L. Rollheiser | | | | | | |
| Wayne Schultz | | | | | | |
| Terrance Dyche | | | | | | |
| Jerry P. Hardsew | | | | | | |
| Jene E. Carlson | | | | | | |
| Lucien R. Pike | | | | | | |
| John H. Bowlin | | | | | | |
| C. M. Morgen | | | | | | |
| Edward F. Vodopest | | | | | | |
| James H. Green | | | | | | |

I, one of the petitioners on the Petition herewith submitted, do hereby certify that all of the resident land owners owning land along the line of the road described therein have signed the within relinquishment except:

Signed:
One of the Petitioners.

WYANDOTTE COUNTY, KANSAS

Appointment
of
Viewers

WHEREUPON, said bond was approved by the Board, and it appearing to the satisfaction of the Board, that the law had been substantially complied with, it was ordered, that Joseph Reardon, L. C. Maddox and Cordell Meeks be appointed viewers of the proposed road, and that they meet in conjunction with the County Surveyor, at the _____ of _____ in Quindaro Township, on the 8th day of February, 1951, and proceed to view and lay out said road, according to law, giving to all parties a hearing, and make due report of their proceedings to the County Board.

AFTERWARDS, TO-WIT: On the _____ day of _____, 1951, R. W. Jensen County Clerk, presented to said Board his certificate, under seal, setting forth, that pursuant to law he had caused public notice of said proposed road to be published in Wyandotte Echo (a weekly newspaper, published in Kansas City, _____ Kansas,) for two consecutive weeks and that said notice was so published in said newspaper, on the 17th day of January, 1951, the 24th day of January, 1951, and the _____ day of _____, 19_____, and had also caused similar notice to be posted to public view upon the bulletin board in his office from _____ 19_____, to _____, 19_____, and similar notices to be publicly posted in the following places, to-wit:

from _____ 19_____, to _____ 19_____, at _____ in _____ Township
 from _____ 19_____, to _____ 19_____, at _____ in _____ Township
 from _____ 19_____, to _____ 19_____, at _____ in _____ Township

and had also caused record of same to be made in the County Commissioner's

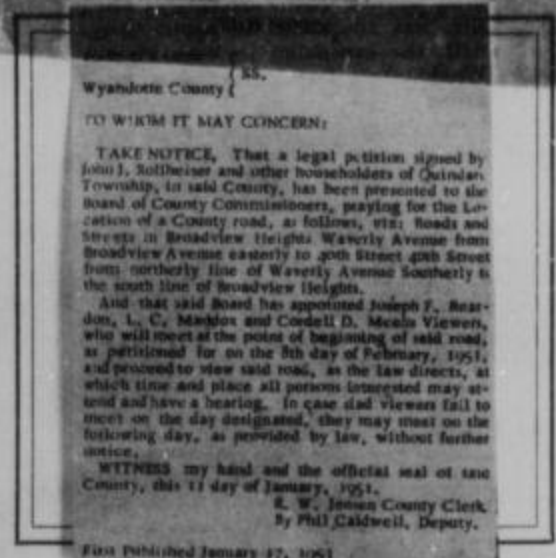
Record, Volume " B-1 " page " 100 " "

ALSO, upon said 9th day of February, 1951, William Dutott County Surveyor presented to said County Board, his report of survey of said proposed road, plat and field notes, in words and figures as follows, to-wit:

County Surveyor's
Report and
Field Notes


Pursuant to the order of the Board, I met with Joseph Reardon, L. C. Maddox and Cordell Meeks viewers, at the _____ of _____ in _____ Township, on the 8th day of February, 1951, and under the direction of said viewers, proceeded to survey said road as petitioned for, conspicuously marking the same throughout, and noting the courses and distances, and I do hereby certify that the following is a correct return of the survey of said road, and plat of the same, to-wit:

Roads and Streets in Broadview Heights, Waverly Avenue from Broadview Avenue Easterly to 40th Street, 40th Street from northerly line of Waverly Avenue, southerly to the South Line of Broadview Heights.



PROOF OF
PUBLIC
NOTICE

ROAD RECORD,



County Survey-
or's plat and
Field Notes

Field Notes

Viewer's Report
of View and
Survey

ALSO, upon said 13th day of February, 19 51, said Joseph F. Reardon, L. D. Maddox and Cordell Meeks, Viewers, presented to said County Board their several reports, as follows, to-wit:

"Pursuant to Commissioners' Notice, we met at the _____ of _____ in Quindaro Township, on the 8th day of February, 19 51, and taking to our assistance _____ and _____ as chain carriers, and _____ as marker, proceeded to view the route of the road petitioned for, which was surveyed under our direction by William Dutott County Surveyor, the field notes and plat of which survey are hereto attached and form part of this report, and after careful deliberation we are of the opinion that said road is practicable, and of public utility, and recommend that it be granted, as located and surveyed, and that it be established and opened ~~Waverly Ave. 59 Ft. with~~ ⁴¹ 40th St. 45 Ft.

WYANDOTTE COUNTY, KANSAS

Viewers' Report
of Damages
Claimed and
Awarded

And further report that the following is a complete list of the names of all persons (Owners, Agents or Guardians) who filed claims with us for damages or compensation, (which said claims are herewith submitted,) by reason of the location and establishment of said proposed road and the amount awarded to each, by us, to-wit:

| NAMES | OWNER, AGENT OR GUARDIAN | FRACTIONAL PART | Sec. | Twp. | R'nge | Acres Appropriated | Am't Claimed | Am't Awarded by Viewers | Commissioners Revision |
|--------------------|--------------------------|-----------------|------|------|--------------------|--------------------|--------------|-------------------------|------------------------|
| NO DAMAGES CLAIMED | | | | | NO DAMAGES ALLOWED | | | | |

Petitioner's
Affidavit of
Service of
Notice

ALSO, upon said _____ day of _____, 19____, there was presented to said County Board, the affidavit of _____ one of the petitioners aforesaid, setting forth that due notice of the _____ of said proposed road, together with date of meeting of the Viewers, as per published notice of County Clerk, had been served upon each of the persons noted below, who, as Owners, Agents, or Guardians were all the persons through whose premises said road is proposed to be located, except those who have signed Relinquishment, to-wit:

| DATE WHEN NOTICE WAS SERVED | NAME OF PERSON | OWNER, AGENT OR GUARDIAN | FRACTIONAL PART | Sec. | Twp. | Range | REMARKS |
|-----------------------------|----------------|--------------------------|-----------------|------|------|-------|---------|
| | | | | | | | |

Final Order of
Board of
County
Commissioners

WHEREUPON, on the 13th day of February, 1951, the following action thereon was had by said Board of County Commissioners, to-wit:

Upon due consideration, no legal objection having been offered against the establishment of said road, and believing the same to be of public utility, it is ORDERED: that the Viewers' Report of View and Report and Plat of Survey be adopted, and that said road be declared located and established as a public highway in accordance therewith; full record thereof to be made in the County Road Record and Plat, as Road No. _____, and the Trustees of _____ Quindaro _____ Township be notified to cause the same to be opened for public travel.

mailed - order to Chairman of Highway Commissioners to open Road.
June 13, 1952. H. Buff.

I CERTIFY, that the foregoing is a complete record of the location and establishment of said road No. _____, as required by law to be made, and that the same was recorded on the _____ day of _____, 19_____.

County Clerk.

ROAD RECORD,

SAML DODD WORTH STATIONERY CO., KANSAS CITY, MO. 64101

Road No.

BE IT REMEMBERED, That on the 23rd day of January, 1951, a Road Petition signed by T. C. Smithey and 12 others, was presented to the Board of County Commissioners of Wyandotte County, Kansas, praying for the location of a certain road, described as follows, to-wit:

Beginning at Osage Road, and Cottonwood Drive in Resurveys of Nesselrode's Addition of Lots 2 to 22, in Section 21-11-24

PETITION

SAID PETITION was accompanied with Bond, as required by law, signed by as principal, and and as sureties, in the penal sum of DOLLARS, (\$.....)

BOND

WE, The undersigned, owning land along the line of the road described in the accompanying petition hereby relinquish all claim of damage that we might have, either as owner or agent, by reason of land to be appropriated as right of way for said road, and waive notice to land owners, provided by law, and donate the land for right of way for said road through the lands, a description of which is placed opposite our several names:

Relinquishment of Claim for Damages

| NAMES | Owner or Agent | DESCRIPTION | S | T | R | Total Number of Acres in Description |
|-----------------------|----------------|-------------|---|---|---|--------------------------------------|
| William M. Clark | | | | | | |
| Robert L. Woods | | | | | | |
| John A. Steuffer | | | | | | |
| Mrs. Joseph W. Farmer | | | | | | |
| B. L. Ware | | | | | | |
| C. L. Long | | | | | | |
| Leon A. Miller | | | | | | |
| William T. Jack Jr. | | | | | | |
| Everett R. Holbrooks | | | | | | |
| Kenneth L. Smithey | | | | | | |
| Mrs. H. H. Mowrey | | | | | | |
| E. Stine | | | | | | |

I, one of the petitioners on the Petition herewith submitted, do hereby certify that all of the resident land owners owning land along the line of the road described therein have signed the within relinquishment except:

Signed:
One of the Petitioners.

WYANDOTTE COUNTY, KANSAS

Appointment
of
Viewers

WHEREUPON, said bond was approved by the Board, and it appearing to the satisfaction of the Board, that the law had been substantially complied with, it was ordered, that Joseph F. Reardon and Cordell D. Meeks be appointed viewers of the proposed road, and that they meet in conjunction with the County Surveyor, at the _____ of _____ in Wyandotte Township, on the 8th day of March, 19 51, and proceed to view and lay out said road, according to law, giving to all parties a hearing, and make due report of their proceedings to the County Board.

AFTERWARDS, TO-WIT: On the _____ day of _____, 19 _____, R. W. Jensen

County Clerk, presented to said Board his certificate, under seal, setting forth, that pursuant to law he had caused public notice of said proposed road to be published in Wyandotte Echo (a weekly newspaper, published in Kansas City, Kansas,) for two consecutive weeks and that said notice was so published in said newspaper, on the 14th day of February, 19 51, the 21st day of February, 19 51, and the _____ day of _____, 19 _____, and had also caused similar notice to be posted to public view upon the bulletin board in his office from _____ 19 _____, to _____ 19 _____, and similar notices to be publicly posted in the following places, to-wit:

from _____ 19 _____, to _____ 19 _____, at _____ in _____ Township
 from _____ 19 _____, to _____ 19 _____, at _____ in _____ Township
 from _____ 19 _____, to _____ 19 _____, at _____ in _____ Township

and had also caused record of same to be made in the County Commissioner's

State of Kansas SS
 Wyandotte County

TO WHOM IT MAY CONCERN:

Take notice that a legal petition signed by _____ and other holders of _____ in _____ Township, _____ County, Kansas, has been presented to the County Board for the _____ of _____ for the _____ of _____ as follows: _____ Road and Cottonwood Drive Resurvey of Nesselrode's Addition to 22, in Section 21-11-24.

And it is ordered that _____ appointed Joseph F. Reardon, L. C. Maddox and Cordell D. Meeks, who will meet _____ on the _____ of said _____ on the _____

Record _____ page " 115 "

ALSO, upon said 8th day of March, 19 51, William Dutott County Surveyor

PROOF OF
PUBLIC
NOTICE


County Surveyor's
Report and
Field Notes

presented to said County Board, his report of survey of said proposed road, plat and field notes, in words and figures as follows, to-wit:

Pursuant to the order of the Board, I met with Joseph F. Reardon, L. C. Maddox and Cordell D. Meeks viewers, at the _____ of _____ in Wyandotte Township, on the 8th day of March, 19 51, and under the direction of said viewers, proceeded to survey said road as petitioned for, conspicuously marking the same throughout, and noting the courses and distances, and I do hereby certify that the following is a correct return of the survey of said road, and plat of the same, to-wit:

Osage Road and Cottonwood Drive Resurvey of Nesselrode's Addition
 of Lots 2 to 22, Section 21-11-24

ROAD RECORD,



County Survey-
or's plat and
Field Notes

Field Notes

ALSO, upon said 14th day of June, 19 51, said Joseph F. Reardon, L.C. Maddox and Cordell D. Meeks, Viewers, presented to said County Board their several reports, as follows, to-wit:

"Pursuant to Commissioners' Notice, we met at the _____ of _____ in Wyandotte Township, on the 8th day of March, 19 51, and taking to our assistance _____ and _____ as chain carriers, and _____ as marker, proceeded to view the route of the road petitioned for, which was surveyed under our direction by William Dutott County Surveyor, the field notes and plat of which survey are hereto attached and form part of this report, and after careful deliberation we are of the opinion that said road is practicable, and of public utility, and recommend that it be granted, as located and surveyed, and that it be established and opened 50 feet wide."

Viewer's Report
of View and
Survey

WYANDOTTE COUNTY, KANSAS

Viewers' Report
of Damages
Claimed and
Awarded

And further report that the following is a complete list of the names of all persons (Owners, Agents or Guardians) who filed claims with us for damages or compensation, (which said claims are herewith submitted,) by reason of the location and establishment of said proposed road and the amount awarded to each, by us, to-wit:

| NAMES | OWNER, AGENT OR GUARDIAN | FRACTIONAL PART | Sec. | Twp. | R'ng | Acres Appropriated | Am't Claimed | Am't Awarded by Viewers | Commissioners Revision | |
|--------------------|--------------------------|-----------------|------|------|------|--------------------|--------------------|-------------------------|------------------------|--|
| NO DAMAGES CLAIMED | | | | | | | NO DAMAGES ALLOWED | | | |

Petitioner's Affidavit of Service of Notice

ALSO, upon said..... day of....., 19....., there was presented to said County Board, the affidavit of..... one of the petitioners aforesaid, setting forth that due notice of the..... of said proposed road, together with date of meeting of the Viewers, as per published notice of County Clerk, had been served upon each of the persons noted below, who, as Owners, Agents, or Guardians were all the persons through whose premises said road is proposed to be located, except those who have signed Relinquishment, to-wit:

| DATE WHEN NOTICE WAS SERVED | NAME OF PERSON | OWNER, AGENT OR GUARDIAN | FRACTIONAL PART | Sec. | Twp. | Range | REMARKS |
|-----------------------------|----------------|--------------------------|-----------------|------|------|-------|---------|
| | | | | | | | |

Final Order of Board of County Commissioners

WHEREUPON, on the 14th day of June, 1951, the following action thereon was had by said Board of County Commissioners, to-wit:

Upon due consideration, no legal objection having been offered against the establishment of said road, and believing the same to be of public utility, it is ORDERED: that the Viewers' Report of View and Report and Plat of Survey be adopted, and that said road be declared located and established as a public highway in accordance therewith; full record thereof to be made in the County Road Record and Plat, as Road No....., and the Trustees of..... Wyandotte Township be notified to cause the same to be opened for public travel.

I CERTIFY, that the foregoing is a complete record of the location and establishment of said road No....., as required by law to be made, and that the same was recorded on the..... day of....., 19.....

County Clerk.

ROAD RECORD,

CARL DODDSON & COMPANY STATIONERY CO., KANSAS CITY, MO. 64101

Road No.

BE IT REMEMBERED, That on the 7th day of February, 1951, a Road Petition signed by Frank L. Hawkins and 12 others, was presented to the Board of County Commissioners of Wyandotte County, Kansas, praying for the Location of a certain road, described as follows, to-wit:

Beginning at Dover Road in the plat of Getty Grove Addition in the Southeast $\frac{1}{4}$ of Section 30, Township 11, Range 25.

PETITION

SAID PETITION was accompanied with Bond, as required by law, signed by Joe Jenkins as principal, and Ralph Flourney and as sureties, in the penal sum of DOLLARS, (\$.....)

BOND

WE, The undersigned, owning land along the line of the road described in the accompanying petition hereby relinquish all claim of damage that we might have, either as owner or agent, by reason of land to be appropriated as right of way for said road, and waive notice to land owners, provided by law, and donate the land for right of way for said road through the lands, a description of which is placed opposite our several names:

Relinquishment
of Claim
for Damages

| NAMES | Owner or Agent | DESCRIPTION | S | T | R | Total Number of Acres in Description |
|--|----------------|-------------|---|---|---|--------------------------------------|
| V. J. Zellner A. L. Alvey W. C. Carey Miss Lewis Matney Mrs. J. S. Trickett V. O. Taylor William H. Harrison M. Bomberowitch Mrs. James Sanders Mr. G. W. Walling Mrs. John Madison Mrs. W. H. Whitehurst | | | | | | |

I, one of the petitioners on the Petition herewith submitted, do hereby certify that all of the resident land owners owning land along the line of the road described therein have signed the within relinquishment except:


Signed: One of the Petitioners.

WYANDOTTE COUNTY, KANSAS

Appointment of Viewers

WHEREUPON, said bond was approved by the Board, and it appearing to the satisfaction of the Board, that the law had been substantially complied with, it was ordered, that Joseph F. Reardon, L. C. Maddox and Cordell D. Meeks be appointed viewers of the proposed road, and that they meet in conjunction with the County Surveyor, at the ... of ... in Shawnee Township, on the 8th day of March, 1951, and proceed to view and lay out said road, according to law, giving to all parties a hearing, and make due report of their proceedings to the County Board.

AFTERWARDS, TO-WIT: On the ... day of ... 19 51, R. W. Jensen County Clerk, presented to said Board his certificate, under seal, setting forth, that pursuant to law he had caused public notice of said proposed road to be published in Wyandotte Echo (a weekly newspaper, published in Kansas City, Kansas,) for two consecutive weeks and that said notice was so published in said newspaper, on the 14th day of February, 1951, the 21st day of February, 19 51, and the ... day of ... 19 ... , and had also caused similar notice to be posted to public view upon the bulletin board in his office from ... 19 ... , to ... 19 ... , and similar notices to be publicly posted in the following places, to-wit: from ... 19 ... , to ... 19 ... , at ... in ... Township from ... 19 ... , to ... 19 ... , at ... in ... Township from ... 19 ... , to ... 19 ... , at ... in ... Township and had also caused record of same to be made in the County Commissioner's ... of ...



PROOF OF PUBLIC NOTICE

ALSO, upon said 8th day of March, 19 51, William Dutott County Surveyor presented to said County Board, his report of survey of said proposed road, plat and field notes, in words and figures as follows, to-wit:


County Surveyor's Report and Field Notes

Pursuant to the order of the Board, I met with Joseph F. Reardon, L. C. Maddox and Cordell D. Meeks viewers, at the ... of ... in Shawnee Township, on the 8th day of March, 19 51, and under the direction of said viewers, proceeded to survey said road as petitioned for, conspicuously marking the same throughout, and noting the courses and distances, and I do hereby certify that the following is a correct return of the survey of said road, and plat of the same, to-wit:

Dover Road in the Plat of Getty Grove Addition, In Southeast 1/4 of Section 30, Township 11, Range 25.

REJECTED

ROAD RECORD,



County Surveyor's plat and Field Notes

Field Notes

ALSO, upon said 12th day of March, 1951, said Joseph F. Reardon, L.D. Maddox and Cordell D. Meeks, Viewers, presented to said County Board their several reports, as follows, to-wit:

"Pursuant to Commissioners' Notice, we met at the _____ of _____ in Shawnee Township, on the 8th day of March, 1951, and taking to our assistance _____

and _____ as chain carriers, and _____ as marker, proceeded to view the route of the road petitioned for, which was surveyed under our direction by William Dutott

County Surveyor, the field notes and plat of which survey are hereto attached and form part of this report, and after careful deliberation we are of the opinion that said road is practicable, and of public utility, and recommend that it be ~~rejected~~ and surveyed, and that it be established and opened _____ feet wide."

Viewer's Report of View and Survey

WYANDOTTE COUNTY, KANSAS

Viewers' Report
of Damages
Claimed and
Awarded

And further report that the following is a complete list of the names of all persons (Owners, Agents or Guardians) who filed claims with us for damages or compensation, (which said claims are herewith submitted,) by reason of the location and establishment of said proposed road and the amount awarded to each, by us, to-wit:

| NAMES | OWNER, AGENT OR GUARDIAN | FRACTIONAL PART | Sec. | Twp. | R'ng | Acres Appropriated | Am't Claimed | Am't Awarded by Viewers | Commissioners Revision |
|-------|--------------------------|-----------------|------|------|------|--------------------|--------------|-------------------------|------------------------|
| n | | | | | | | | | |

NO DAMAGES CLAIMED

NO DAMAGES ALLOWED

Petitioner's
Affidavit of
Service of
Notice

ALSO, upon said day of, 19....., there was presented to said County Board, the affidavit of one of the petitioners aforesaid, setting forth that due notice of the of said proposed road, together with date of meeting of the Viewers, as per published notice of County Clerk, had been served upon each of the persons noted below, who, as Owners, Agents, or Guardians were all the persons through whose premises said road is proposed to be located, except those who have signed Relinquishment, to-wit:

| DATE WHEN NOTICE WAS SERVED | NAME OF PERSON | OWNER, AGENT OR GUARDIAN | FRACTIONAL PART | Sec. | Twp. | Range | REMARKS |
|-----------------------------|----------------|--------------------------|-----------------|------|------|-------|---------|
| | | | | | | | |

Final Order of
Board of
County
Commissioners

WHEREUPON, on the day of, 19....., the following action thereon was had by said Board of County Commissioners, to-wit:

Upon due consideration, no legal objection having been offered against the establishment of said road, and believing the same to be of public utility, it is ORDERED: that the Viewers' Report of View and Report and Plat of Survey be adopted, and that said road be declared located and established as a public highway in accordance therewith; full record thereof to be made in the County Road Record and Plat, as Road No., and the Trustees of Township be notified to cause the same to be opened for public travel.

I CERTIFY, that the foregoing is a complete record of the location and establishment of said road No., as required by law to be made, and that the same was recorded on the day of, 19.....

County Clerk.

ROAD RECORD,

KARL DODD WORTH STATIONERY CO., KANSAS CITY, MO. 64101

Road No.

BE IT REMEMBERED, That on the 31st day of May, 19 51, a Road Petition signed by Frank L. Hawkins and 12 others, was presented to the Board of County Commissioners of Wyandotte County, Kansas, praying for the Location of a certain road, described as follows, to-wit:

Beginning at Dover Avenue in Getty Grove Addition in Section 30-11-25
38th St. in Getty Grove Addition

PETITION

SAID PETITION was accompanied with Bond, as required by law, signed by Wayne R. Jenkins as principal, and Richard A. Wells and as sureties, in the penal sum of DOLLARS, (\$.....)

BOND

WE, The undersigned, owning land along the line of the road described in the accompanying petition hereby relinquish all claim of damage that we might have, either as owner or agent, by reason of land to be appropriated as right of way for said road, and waive notice to land owners, provided by law, and donate the land for right of way for said road through the lands, a description of which is placed opposite our several names:

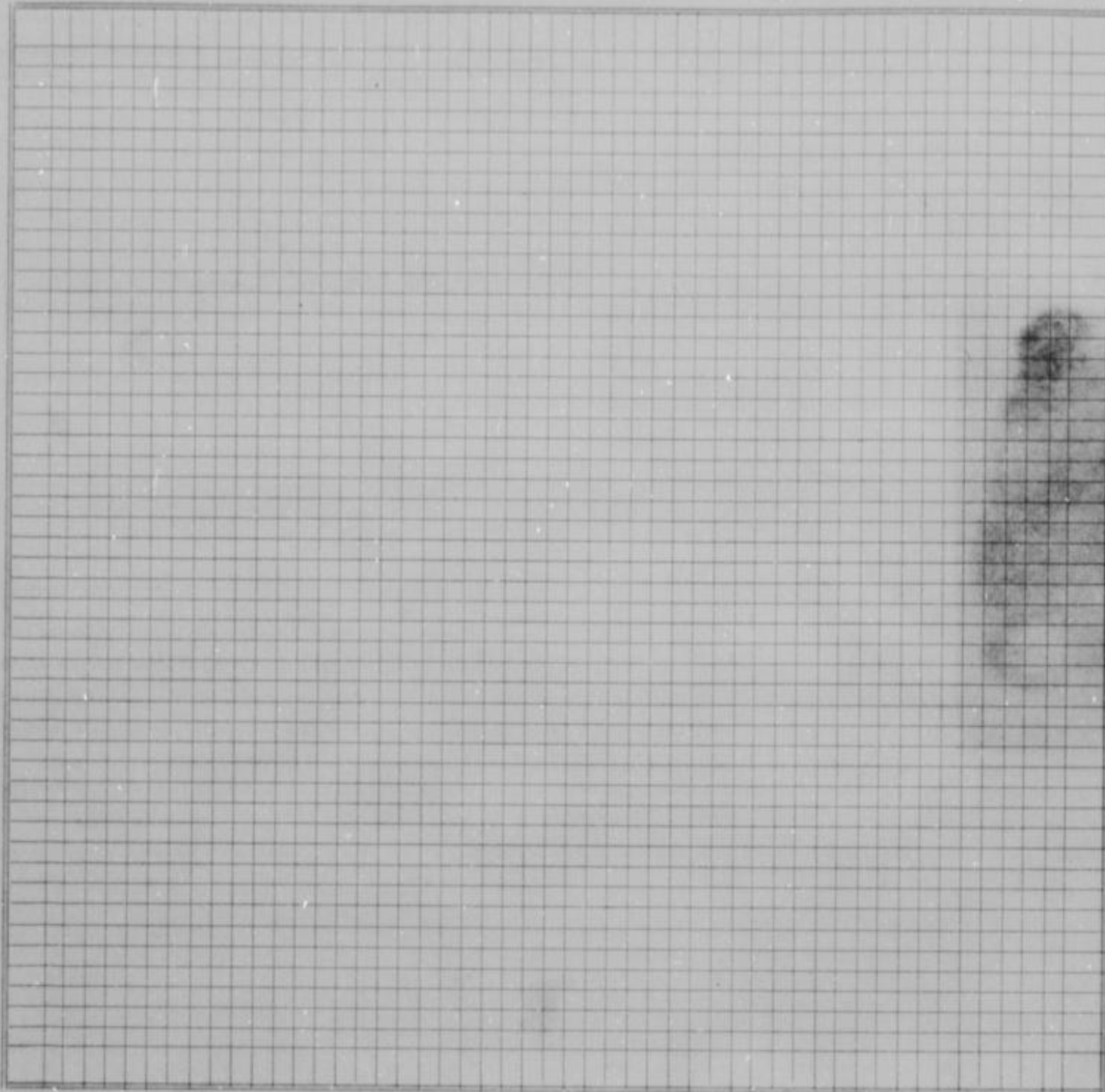
Relinquishment
of Claim
for Damages

| NAMES | Owner or Agent | DESCRIPTION | S | T | R | Total Number of Acres in Description |
|---|----------------|-------------|---|---|---|--------------------------------------|
| Joseph L. Billing E. J. Zellner Blake L. Woodson Clyde Sterrett Irene L. Sloane Charles W. Bruce Parke Warrell Edwin A. Roberts Mrs. R. L. McNett Mrs. R. E. Hamilton Mrs. O. E. Horton Mrs. Thos. A. Gammon | | | | | | |

I, one of the petitioners on the Petition herewith submitted, do hereby certify that all of the resident land owners owning land along the line of the road described therein have signed the within relinquishment except:

Signed:
One of the Petitioners.

ROAD RECORD,



County Surveyor's plat and Field Notes

Field Notes

ALSO, upon said 16th day of August, 19 51, said Joseph F. Reardon, L. C. Maddox and Cordell D. Meeks, Viewers, presented to said County Board their several reports, as follows, to-wit:

"Pursuant to Commissioners' Notice, we met at the _____ of _____ in Shewnee Township, on the 28th day of June, 19 51, and taking to our assistance _____ and _____ as chain carriers, and _____ as marker, proceeded to view the route of the road petitioned for, which was surveyed under our direction by William Dutott County Surveyor, the field notes and plat of which survey are hereto attached and form part of this report, and after careful deliberation we are of the opinion that said road is practicable, and of public utility, and recommend that it be granted, as located and surveyed, and that it be established and opened _____ feet wide."

Viewer's Report of View and Survey

WYANDOTTE COUNTY, KANSAS

Viewers' Report
of Damages
Claimed and
Awarded

And further report that the following is a complete list of the names of all persons (Owners, Agents or Guardians) who filed claims with us for damages or compensation, (which said claims are herewith submitted,) by reason of the location and establishment of said proposed road and the amount awarded to each, by us, to-wit:

| NAMES | OWNER, AGENT OR GUARDIAN | FRACTIONAL PART | Sec. | Twp. | R'ng | Acres Appropriated | Am't Claimed | Am't Awarded by Viewers | Commissioners Revision |
|--------------------|--------------------------|-----------------|------|------|--------------------|--------------------|--------------|-------------------------|------------------------|
| NO DAMAGES CLAIMED | | | | | NO DAMAGES ALLOWED | | | | |

Petitioner's
Affidavit of
Service of
Notice

ALSO, upon said _____ day of _____, 19____, there was presented to said County Board, the affidavit of _____ one of the petitioners aforesaid, setting forth that due notice of the _____ of said proposed road, together with date of meeting of the Viewers, as per published notice of County Clerk, had been served upon each of the persons noted below, who, as Owners, Agents, or Guardians were all the persons through whose premises said road is proposed to be located, except those who have signed Relinquishment, to-wit:

| DATE WHEN NOTICE WAS SERVED | NAME OF PERSON | OWNER, AGENT OR GUARDIAN | FRACTIONAL PART | Sec. | Twp. | Range | REMARKS |
|-----------------------------|----------------|--------------------------|-----------------|------|------|-------|---------|
| | | | | | | | |

Final Order of
Board of
County
Commissioners

WHEREUPON, on the 16th day of August _____, 19 51, the following action thereon was had by said Board of County Commissioners, to-wit:

Upon due consideration, no legal objection having been offered against the establishment of said road, and believing the same to be of public utility, it is ORDERED: that the Viewers' Report of View and Report and Plat of Survey be adopted, and that said road be declared located and established as a public highway in accordance therewith; full record thereof to be made in the County Road Record and Plat, as Road No. _____, and the Trustees of _____ Shawnee _____ Township be notified to cause the same to be opened for public travel.

I CERTIFY, that the foregoing is a complete record of the location and establishment of said road No. _____, as required by law to be made, and that the same was recorded on the _____ day of _____, 19_____.

County Clerk.

ROAD RECORD,

CARL BODENWORTH STATIONERY CO., KANSAS CITY, MO. 64101

Road No.

BE IT REMEMBERED, That on the 11th day of October, 1951, a Road Petition signed by Frank L. Hawkins and others, was presented to the Board of County Commissioners of Wyandotte County, Kansas, praying for location of a certain road, described as follows, to-wit:

Beginning at 38th Street and Normandy Drive in the Plat of Getty Grove Addition, thence northwesterly along Normandy Drive to Dover Avenue.

PETITION

BOND

SAID PETITION was accompanied with Bond, as required by law, signed by as principal, and Richard A. Wells and Joe Jenkins as sureties, in the penal sum of DOLLARS, (\$.....)

Relinquishment of Claim for Damages

WE, The undersigned, owning land along the line of the road described in the accompanying petition hereby relinquish all claim of damage that we might have, either as owner or agent, by reason of land to be appropriated as right of way for said road, and waive notice to land owners, provided by law, and donate the land for right of way for said road through the lands, a description of which is placed opposite our several names:

| NAMES | Owner or Agent | DESCRIPTION | S | T | R | Total Number of Acres in Description |
|--|----------------|-------------|---|---|---|--------------------------------------|
| Thos. A. Gemmon V. J. Zillner George T. Scott Harry L. Elliott Jr. Kenneth F. Shannon Frank L. Hawkins W. T. Sanders H. E. McKee E. D. McGinn F. L. Sloene O. F. Horton A. J. Sanders | | | | | | |

I, one of the petitioners on the Petition herewith submitted, do hereby certify that all of the resident land owners owning land along the line of the road described therein have signed the within relinquishment except:

Signed:
One of the Petitioners.

WYANDOTTE COUNTY, KANSAS

WHEREUPON, said bond was approved by the Board, and it appearing to the satisfaction of the Board, that the law had been substantially complied with, it was ordered, that Joseph F. Reardon, L. C. Maddox and Cordell D. Meeks be appointed viewers of the proposed road, and that they meet in conjunction with the County Surveyor, at the _____ of _____ in Shawnee Township, on the 23rd day of November, 1951, and proceed to view and lay out said road, according to law, giving to all parties a hearing, and make due report of their proceedings to the County Board.

Appointment of Viewers

AFTERWARDS, TO-WIT: On the 25th day of October, 1951, R. W. Jensen County Clerk, presented to said Board his certificate, under seal, setting forth, that pursuant to law he had caused public

ROAD NOTICE
 State of Kansas,
 Wyandotte County, ss.
TO WHOM IT MAY CONCERN:
 Take Notice, That a legal petition signed by Frank L. Hawkins, and other householders of Shawnee Township, in said County, has been presented to the Board of County Commissioners, praying for the location of a Township road, as follows, viz: Beginning at 38th Street and Normandy Drive in the plat of Getty Grove Addition, thence northwesterly along Normandy Drive to Dover Avenue.
 And that said Board has appointed Joseph F. Reardon, L. C. Maddox and Cordell Meeks Viewers, who will meet at the point of beginning of said road, as petitioned for on the 23rd day of November, 1951, and proceed to view said road, as the law directs, at which time and place all persons interested may attend and have a hearing. In case said viewers fail to meet on the day designated, they may meet on the following day, as provided by law, without further notice.
 Witness my hand and the official seal of said County, this 25th day of October, 1951.

R. W. JENSEN,
 County Clerk.
 By Phil Caldwell, Deputy.
 (First Published Oct. 31, 1951)
 2t-WE-11-7-51

PROOF OF PUBLIC NOTICE

notice of said proposed road to be published in Wyandotte Echo (a weekly newspaper, published in Kansas City, Kansas,) for two consecutive weeks and that said notice was so published in said newspaper, on the 31st day of October, 1951, the 7th day of November, 1951, and the _____ day of _____, 19____, and had also caused similar notice to be posted to public view upon the bulletin board in his office from October 25th 1951, to November 23rd, 1951, and similar notices to be publicly posted in the following places, to-wit:

from _____ 19____, to _____ 19____, at _____ in _____ Township
 from _____ 19____, to _____ 19____, at _____ in _____ Township
 from _____ 19____, to _____ 19____, at _____ in _____ Township
 and had also caused record of same to be made in the County Commissioner's

Record, (Seal) 257 " day of November, 1951, William Dutott County Surveyor


County Surveyor's Report and Field Notes

presented to said County Board, his report of survey of said proposed road, plat and field notes, in words and figures as follows, to-wit:

Pursuant to the order of the Board, I met with Joseph F. Reardon, L. C. Maddox and Cordell D. Meeks viewers, at the _____ of _____ in Shawnee Township, on the 23rd day of November, 1951, and under the direction of said viewers, proceeded to survey said road as petitioned for, conspicuously marking the same throughout, and noting the courses and distances, and I do hereby certify that the following is a correct return of the survey of said road, and plat of the same, to-wit:

Beginning at 38th Street and Normandy Drive in the plat of Getty Grove Addition thence northwesterly along Normandy Drive to Dover Avenue.

ROAD RECORD,



County Surveyor's plat and Field Notes

Field Notes

ALSO, upon said 13th day of December, 1951, said Joseph F. Reardon, L. C. Maddox and Cordell D. Meeks, Viewers, presented to said County Board their several reports, as follows, to-wit:

"Pursuant to Commissioners' Notice, we met at the _____ of _____ in Shewnee Township, on the 23rd day of November, 1951, and taking to our assistance _____ and _____ as chain carriers, and _____ as marker, proceeded to view the route of the road petitioned for, which was surveyed under our direction by William Dutott, County Surveyor, the field notes and plat of which survey are hereto attached and form part of this report, and after careful deliberation we are of the opinion that said road is practicable, and of public utility, and recommend that it be granted, as located and surveyed, and that it be established and opened _____ feet wide."

Viewer's Report of View and Survey

WYANDOTTE COUNTY, KANSAS

Viewers' Report of Damages Claimed and Awarded

And further report that the following is a complete list of the names of all persons (Owners, Agents or Guardians) who filed claims with us for damages or compensation, (which said claims are herewith submitted,) by reason of the location and establishment of said proposed road and the amount awarded to each, by us, to-wit:

| NAMES | OWNER, AGENT OR GUARDIAN | FRACTIONAL PART | Sec. | Twp. | R'ng | Acres Appropriated | Am't Claimed | Am't Awarded by Viewers | Commissioners Revision | |
|--------------------|--------------------------|-----------------|------|------|------|--------------------|--------------------|-------------------------|------------------------|--|
| NO DAMAGES CLAIMED | | | | | | | NO DAMAGES ALLOWED | | | |

Petitioner's Affidavit of Service of Notice

ALSO, upon said day of, 19....., there was presented to said County Board, the affidavit of one of the petitioners aforesaid, setting forth that due notice of the of said proposed road, together with date of meeting of the Viewers, as per published notice of County Clerk, had been served upon each of the persons noted below, who, as Owners, Agents, or Guardians were all the persons through whose premises said road is proposed to be located, except those who have signed Relinquishment, to-wit:

| DATE WHEN NOTICE WAS SERVED | NAME OF PERSON | OWNER, AGENT OR GUARDIAN | FRACTIONAL PART | Sec. | Twp. | Range | REMARKS |
|-----------------------------|----------------|--------------------------|-----------------|------|------|-------|---------|
| | | | | | | | |

Final Order of Board of County Commissioners

WHEREUPON, on the 13th day of December, 1951, the following action thereon was had by said Board of County Commissioners, to-wit:

Upon due consideration, no legal objection having been offered against the establishment of said road, and believing the same to be of public utility, it is ORDERED: that the Viewers' Report of View and Report and Plat of Survey be adopted, and that said road be declared located and established as a public highway in accordance therewith; full record thereof to be made in the County Road Record and Plat, as Road No., and the Trustees of Shawnee Township be notified to cause the same to be opened for public travel.

I CERTIFY, that the foregoing is a complete record of the location and establishment of said road No., as required by law to be made, and that the same was recorded on the day of, 19.....

County Clerk.

ROAD RECORD,

KANSAS DODDSON STATIONERY CO., KANSAS CITY, MO. 64101

Road No.

BE IT REMEMBERED, That on the 21st day of September, 1951, a Road Petition signed by W. R. Eldridge and others, was presented to the Board of County Commissioners of Wyandotte County, Kansas, praying for Location of a certain road, described as follows, to-wit:

Beginning at Streets in Crestline Manor Addition in Section 31, Township 11, Range 25. Willow Lane, Melody Lane, Oak Lane, Harmony Court and Walnut Court.

PETITION

SAID PETITION was accompanied with Bond, as required by law, signed by W. R. Eldridge as principal, and as sureties, in the penal sum of DOLLARS, (\$)

BOND

WE, The undersigned, owning land along the line of the road described in the accompanying petition hereby relinquish all claim of damage that we might have, either as owner or agent, by reason of land to be appropriated as right of way for said road, and waive notice to land owners, provided by law, and donate the land for right of way for said road through the lands, a description of which is placed opposite our several names:

Relinquishment of Claim for Damages

| NAMES | Owner or Agent | DESCRIPTION | S | T | R | Total Number of Acres in Description |
|---|----------------|-------------|---|---|---|--------------------------------------|
| John R. Fisette Mary Fisettee J. N. Campbell Dorothy Campbell Nicholas F. Breck Theresa Breck Ruby Moore Harlen Moore Virgil G. Harris F. Jeanne Harris Jerry C. Liston Jr. Mark K. Liston Charles H. Smith | | | | | | |

I, _____ one of the petitioners on the Petition herewith submitted, do hereby certify that all of the resident land owners owning land along the line of the road described therein have signed the within relinquishment except:

Signed: _____
One of the Petitioners.

WYANDOTTE COUNTY, KANSAS

WHEREUPON, said bond was approved by the Board, and it appearing to the satisfaction of the Board, that the law had been substantially complied with, it was ordered, that Joseph F. Reardon, L. C. Maddox and Cordell D. Meeks be appointed viewers of the proposed road, and that they meet in conjunction with the County Surveyor, at the _____ of _____ in Shawnee Township, on the _____ day of _____, 19____, and proceed to view and lay out said road, according to law, giving to all parties a hearing, and make due report of their proceedings to the County Board.

Appointment of Viewers

AFTERWARDS, TO-WIT: On the 24th day of September, 1951, R. W. Jensen County Clerk, presented to said Board his certificate, under seal, setting forth, that pursuant to law he had caused public

ROAD NOTICE
 State of Kansas,
 Wyandotte County, ss.
 To Whom It May Concern:
 TAKE NOTICE That a legal petition signed by W. R. Eldridge and other householders of Shawnee Township, in said County, has been presented to the Board of County Commissioners, praying for the location of a Township road, as follows, viz: Beginning Streets in Crestline Manor Addition in Section 31, Township 11, Range 25.
 And that said Board has appointed Joseph F. Reardon, L. C. Maddox and Cordell D. Meeks, Viewers, who will meet at the point of beginning of said road, as petitioned for on the 25th day of October, 1951, and proceed to view said road, as the law directs, at which time and place all persons interested may attend and have a hearing. In case said viewers fail to meet on the day designated, they may meet on the following day, as provided by law, without further notice.
 Witness my hand and the official seal of said County, this 24th day September, 1951.
 R. W. JENSEN,
 County Clerk.
 By Phil Caldwell,
 Deputy.

PROOF OF PUBLIC NOTICE

notice of said proposed road to be published in Wyandotte Echo (a weekly newspaper, published in Kansas City, Kansas,) for two consecutive weeks and that said notice was so published in said newspaper, on the 3rd day of October, 1951, the 10th day of October, 1951, and the _____ day of _____, 19____, and had also caused similar notice to be posted to public view upon the bulletin board in his office from September 24th 1951, to October 25th, 1951, and similar notices to be publicly posted in the following places, to-wit:
 from _____ 19____, to _____ 19____, at _____ in _____ Township
 from _____ 19____, to _____ 19____, at _____ in _____ Township
 from _____ 19____, to _____ 19____, at _____ in _____ Township
 and had also caused record of same to be made in the County Commissioner's

page "257"
 First Published October 2, 1951
 21-WE-10-10-51 h day of October, 1951, William Dutott County Surveyor


County Surveyor's Report and Field Notes

presented to said County Board, his report of survey of said proposed road, plat and field notes, in words and figures as follows, to-wit:

Pursuant to the order of the Board, I met with Joseph F. Reardon, L. C. Maddox and Cordell D. Meeks viewers, at the _____ of _____ in Shawnee Township, on the 25th day of October, 1951, and under the direction of said viewers, proceeded to survey said road as petitioned for, conspicuously marking the same throughout, and noting the courses and distances, and I do hereby certify that the following is a correct return of the survey of said road, and plat of the same, to-wit:

Beginning at Streets in Crestline Manor Addition in Section 31, Township 11, Range 25. Willow Lane, Melody Lane, Oak Lane, Harmony Court and Walnut Court.

ROAD RECORD,



County Survey-
or's plat and
Field Notes

Field Notes

ALSO, upon said 13th day of December, 1951, said Joseph F. Reardon, L. C. Maddox and Cordell D. Meeks, Viewers, presented to said County Board their several reports, as follows, to-wit:

"Pursuant to Commissioners' Notice, we met at the _____ of _____ in Shawnee Township, on the 25th day of October, 1951, and taking to our assistance _____ and _____ as chain carriers, and _____ as marker, proceeded to view the route of the road petitioned for, which was surveyed under our direction by William Dutott County Surveyor, the field notes and plat of which survey are hereto attached and form part of this report, and after careful deliberation we are of the opinion that said road is practicable, and of public utility, and recommend that it be granted, as located and surveyed, and that it be established and opened _____ feet wide."

Viewer's Report
of View and
Survey

WYANDOTTE COUNTY, KANSAS

Viewers' Report of Damages Claimed and Awarded

And further report that the following is a complete list of the names of all persons (Owners, Agents or Guardians) who filed claims with us for damages or compensation, (which said claims are herewith submitted,) by reason of the location and establishment of said proposed road and the amount awarded to each, by us, to-wit:

| NAMES | OWNER, AGENT OR GUARDIAN | FRACTIONAL PART | Sec. | Twp. | R'ng | Acres Appropriated | Am't Claimed | Am't Awarded by Viewers | Commissioners Revision |
|--------------------|--------------------------|-----------------|------|------|------|--------------------|--------------|-------------------------|------------------------|
| NO DAMAGES CLAIMED | | | | | | | | NO DAMAGES ALLOWED | |

Petitioner's Affidavit of Service of Notice

ALSO, upon said..... day of....., 19....., there was presented to said County Board, the affidavit of..... one of the petitioners aforesaid, setting forth that due notice of the..... of said proposed road, together with date of meeting of the Viewers, as per published notice of County Clerk, had been served upon each of the persons noted below, who, as Owners, Agents, or Guardians were all the persons through whose premises said road is proposed to be located, except those who have signed Relinquishment, to-wit:

| DATE WHEN NOTICE WAS SERVED | NAME OF PERSON | OWNER, AGENT OR GUARDIAN | FRACTIONAL PART | Sec. | Twp. | Range | REMARKS |
|-----------------------------|----------------|--------------------------|-----------------|------|------|-------|---------|
| | | | | | | | |

Final Order of Board of County Commissioners

WHEREUPON, on the 13th day of December, 19 51, the following action thereon was had by said Board of County Commissioners, to-wit:

Upon due consideration, no legal objection having been offered against the establishment of said road, and believing the same to be of public utility, it is ORDERED: that the Viewers' Report of View and Report and Plat of Survey be adopted, and that said road be declared located and established as a public highway in accordance therewith; full record thereof to be made in the County Road Record and Plat, as Road No....., and the Trustees of Shawnee Township be notified to cause the same to be opened for public travel.

Mailed - Order to Chairman of Highway Commissioners to open roads.
November 6, 1953. H. Buff

I CERTIFY, that the foregoing is a complete record of the location and establishment of said road No....., as required by law to be made, and that the same was recorded on the..... day of....., 19.....

County Clerk.

WYANDOTTE COUNTY, KANSAS

WHEREUPON, said bond was approved by the Board, and it appearing to the satisfaction of the Board, that the law had been substantially complied with, it was ordered, that Joseph F. Reardon, L. C. Maddox and Cordell D. Meeks be appointed viewers of the proposed road, and that they meet in conjunction with the County Surveyor, at the _____ of _____ in Shawnee Township, on the 25th day of October, 1951, and proceed to view and lay out said road, according to law, giving to all parties a hearing, and make due report of their proceedings to the County Board.

Appointment of Viewers

AFTERWARDS, TO-WIT: On the 24th day of September, 1951, R. W. Jensen County Clerk, presented to said Board his certificate, under seal, setting forth, that pursuant to law he had caused public

TAKE NOTICE That a legal petition signed by W. R. Eldridge and other householders of Shawnee Township, in said County, has been presented to the Board of County Commissioners, praying for the location of a Township road, as follows, viz: Beginning Streets in Crestview Homes Addition as shown on the recorded plat, and located in Section 24, Township 11, Range 24.

And that said Board has appointed Joseph F. Reardon, L. C. Maddox and Cordell D. Meeks, Viewers, who will meet at the point of beginning of said road, as petitioned for on the 25th day of October, 1951, and proceed to view said road, as the law directs, at which time and place all persons interested may attend and have a hearing. In case said viewers fail to meet on the day designated, they may meet on the following day, as provided by law, without further notice.

Witness my hand and the official seal of said County, this 24th day September, 1951.

R. W. JENSEN,
County Clerk.
By Phil Caldwell, Deputy.

PROOF OF PUBLIC NOTICE

notice of said proposed road to be published in Wyandotte Echo (a weekly newspaper, published in Kansas City, Kansas,) for two consecutive weeks and that said notice was so published in said newspaper, on the 3rd day of October, 1951, the 10th day of October, 1951, and the _____ day of _____, 19____, and had also caused similar notice to be posted to public view upon the bulletin board in his office from September 24th, 1951, to October 25th, 1951, and similar notices to be publicly posted in the following places, to-wit:

from _____ 19____, to _____ 19____, at _____ in _____ Township
 from _____ 19____, to _____ 19____, at _____ in _____ Township
 from _____ 19____, to _____ 19____, at _____ in _____ Township

and had also caused record of same to be made in the County Commissioner's

Rec _____ ge "257"
 First Published October 2, 1951
 St-WE-10-10-51 _____ day of October, 1951, William Dutott County Surveyor


County Surveyor's Report and Field Notes

presented to said County Board, his report of survey of said proposed road, plat and field notes, in words and figures as follows, to-wit:

Pursuant to the order of the Board, I met with Joseph F. Reardon, L. C. Maddox and Cordell D. Meeks viewers, at the _____ of _____ in Shawnee Township, on the 25th day of October, 1951, and under the direction of said viewers, proceeded to survey said road as petitioned for, conspicuously marking the same throughout, and noting the courses and distances, and I do hereby certify that the following is a correct return of the survey of said road, and plat of the same, to-wit:

Streets in Crestview Homes Addition, as shown on the recorded plat and located in Section 24, Township 11, Range 24. August Street, August Court, Pawnee Street, South 50th Terrace, Edgell Drive, Argentine, South 49th Drive, South 50th Street Drive and South 50th Street.

ROAD RECORD,



County Survey-
or's plat and
Field Notes

Field Notes

ALSO, upon said 13th day of December, 19 51, said Joseph F. Reardon, L.C. Maddox and Cordell D. Meeks, Viewers, presented to said County Board their several reports, as follows, to-wit:

"Pursuant to Commissioners' Notice, we met at the _____ of _____ in Shawnee Township, on the 25th day of October, 19 51, and taking to our assistance _____

and _____ as chain carriers, and _____ as marker, proceeded to view the route of the road petitioned for, which was surveyed under our direction by William Dutott County Surveyor, the field notes and plat of which survey are hereto attached and form part of this report, and after careful deliberation we are of the opinion that said road is practicable, and of public utility, and recommend that it be granted, as located and surveyed, and that it be established and opened _____ feet wide."

Viewer's Report
of View and
Survey

WYANDOTTE COUNTY, KANSAS

Viewers' Report
of Damages
Claimed and
Awarded

And further report that the following is a complete list of the names of all persons (Owners, Agents or Guardians) who filed claims with us for damages or compensation, (which said claims are herewith submitted,) by reason of the location and establishment of said proposed road and the amount awarded to each, by us, to-wit:

| NAMES | OWNER, AGENT OR GUARDIAN | FRACTIONAL PART | Sec. | Twp. | R'nge | Acres Appropriated | Am't Claimed | Am't Awarded by Viewers | Commissioners Revision | |
|--------------------|--------------------------|-----------------|------|------|-------|--------------------|--------------------|-------------------------|------------------------|--|
| NO DAMAGES CLAIMED | | | | | | | NO DAMAGES ALLOWED | | | |

Petitioner's
Affidavit of
Service of
Notice

ALSO, upon said day of, 19....., there was presented to said County Board, the affidavit of one of the petitioners aforesaid, setting forth that due notice of the of said proposed road, together with date of meeting of the Viewers, as per published notice of County Clerk, had been served upon each of the persons noted below, who, as Owners, Agents, or Guardians were all the persons through whose premises said road is proposed to be located, except those who have signed Relinquishment, to-wit:

| DATE WHEN NOTICE WAS SERVED | NAME OF PERSON | OWNER, AGENT OR GUARDIAN | FRACTIONAL PART | Sec. | Twp. | Range | REMARKS |
|-----------------------------|----------------|--------------------------|-----------------|------|------|-------|---------|
| | | | | | | | |

Final Order of
Board of
County
Commissioners

WHEREUPON, on the 13th day of December, 1951, the following action thereon was had by said Board of County Commissioners, to-wit:

Upon due consideration, no legal objection having been offered against the establishment of said road, and believing the same to be of public utility, it is ORDERED: that the Viewers' Report of View and Report and Plat of Survey be adopted, and that said road be declared located and established as a public highway in accordance therewith; full record thereof to be made in the County Road Record and Plat, as Road No., and the Trustees of
Shawnee Township be notified to cause the same to be opened for public travel.

I CERTIFY, that the foregoing is a complete record of the location and establishment of said road No., as required by law to be made, and that the same was recorded on the day of, 19.....

.....
County Clerk.

ROAD RECORD,

SAML DODD BROTHERS STATIONERY CO., KANSAS CITY, MO. 64101

Road No.

BE IT REMEMBERED, That on the 13th day of December, 1951, a Road Petition signed by James Strickland and others, was presented to the Board of County Commissioners of Wyandotte County, Kansas, praying for Location of a certain road, described as follows, to-wit:

Roads in Strickland Subdivision in sections 15 and 16-11-24.
Mill Creek Lane and Mill Creek Drive.

PETITION

SAID PETITION was accompanied with Bond, as required by law, signed by as principal, and and as sureties, in the penal sum of DOLLARS, (\$.....)

BOND

WE, The undersigned, owning land along the line of the road described in the accompanying petition hereby relinquish all claim of damage that we might have, either as owner or agent, by reason of land to be appropriated as right of way for said road, and waive notice to land owners, provided by law, and donate the land for right of way for said road through the lands, a description of which is placed opposite our several names:

Relinquishment
of Claim
for Damages

| NAMES | Owner or Agent | DESCRIPTION | S | T | R | Total Number of Acres in Description |
|----------------------|----------------|-------------|---|---|---|--------------------------------------|
| Theodore R. McCarty | | | | | | |
| Robert W. Waugh | | | | | | |
| Joseph S. Yankovich | | | | | | |
| Ernest A. Bryen | | | | | | |
| James A. Reed | | | | | | |
| William A. Schuler | | | | | | |
| Glenn N. Trader | | | | | | |
| William Gibson | | | | | | |
| Howard Morgan | | | | | | |
| Robert H. Brookstree | | | | | | |
| George Strickland | | | | | | |
| Herman C. Smithey | | | | | | |
| E. E. Wentworth | | | | | | |
| John Tortorilla | | | | | | |

I, one of the petitioners on the Petition herewith submitted, do hereby certify that all of the resident land owners owning land along the line of the road described therein have signed the within relinquishment except:

Signed:
One of the Petitioners.

WYANDOTTE COUNTY, KANSAS

Appointment
of
Viewers

WHEREUPON, said bond was approved by the Board, and it appearing to the satisfaction of the Board, that the law had been substantially complied with, it was ordered, that Joseph F. Reardon, L. C. Maddox and Cordell D. Meeks be appointed viewers of the proposed road, and that they meet in conjunction with the County Surveyor, at the _____ of _____ in Wyandotte Township, on the 8th day of February, 19 51, and proceed to view and lay out said road, according to law, giving to all parties a hearing, and make due report of their proceedings to the County Board.

AFTERWARDS, TO-WIT: On the 11th day of January, 19 51, R. W. Jensen County Clerk, presented to said Board his certificate, under seal, setting forth, that pursuant to law he had caused public



notice of said proposed road to be published in The Wyandotte Echo (a weekly newspaper, published in Kansas City, Kansas,) for two consecutive weeks and that said notice was so published in said newspaper, on the 17th day of January, 19 51, the 24th day of January, 19 51, and the _____ day of _____, 19 _____, and had also caused similar notice to be posted to public view upon the bulletin board in his office from January 11, 19 51, to February 9, 19 51, and similar notices to be publicly posted in the following places, to-wit:

from 19 _____, to 19 _____, at _____ in _____ Township
from 19 _____, to 19 _____, at _____ in _____ Township
from 19 _____, to 19 _____, at _____ in _____ Township
and had also caused record of same to be made in the County Commissioner's

Record, Volume " B-1 " page " 100 "


ALSO, upon said 8th day of March, 19 51, William T. Dutott County Surveyor presented to said County Board, his report of survey of said proposed road, plat and field notes, in words and figures as follows, to-wit:

County Surveyor's
Report and
Field Notes

Pursuant to the order of the Board, I met with Joseph F. Reardon, L. C. Maddox and Cordell D. Meeks viewers, at the _____ of _____ in Wyandotte Township, on the 8th day of February, 19 51, and under the direction of said viewers, proceeded to survey said road as petitioned for, conspicuously marking the same throughout, and noting the courses and distances, and I do hereby certify that the following is a correct return of the survey of said road, and plat of the same, to-wit:

Roads in Strickland Subdivision in Sections 16 and 17, Township 11, Range 24.
Mill Creek Lane and Mill Creek Drive

ROAD RECORD,



County Surveyor's plat and Field Notes

Field Notes

ALSO, upon said 8th day of March, 1951, said Joseph F. Reardon, L.C. Meddox and Cordell D. Meeks, Viewers, presented to said County Board their several reports, as follows, to-wit:

"Pursuant to Commissioners' Notice, we met at the _____ of _____ in Wyandotte Township, on the 8th day of February, 1951, and taking to our assistance _____ and _____ as chain carriers, and _____ as marker, proceeded

to view the route of the road petitioned for, which was surveyed under our direction by William Dutott, County Surveyor, the field notes and plat of which survey are hereto attached and form part of this report, and after careful deliberation we are of the opinion that said road is practicable, and of public utility, and recommend that it be granted, as located and surveyed, and that it be established and opened 50 feet wide."

Viewer's Report of View and Survey

WYANDOTTE COUNTY, KANSAS

Viewers' Report of Damages Claimed and Awarded

And further report that the following is a complete list of the names of all persons (Owners, Agents or Guardians) who filed claims with us for damages or compensation, (which said claims are herewith submitted,) by reason of the location and establishment of said proposed road and the amount awarded to each, by us, to-wit:

| NAMES | OWNER, AGENT OR GUARDIAN | FRACTIONAL PART | Sec. | Twp. | R'ng | Acres Appropriated | Am't Claimed | Am't Awarded by Viewers | Commissioners Revision | |
|--------------------|--------------------------|-----------------|------|------|------|--------------------|--------------------|-------------------------|------------------------|--|
| No DAMAGES CLAIMED | | | | | | | NO DAMAGES ALLOWED | | | |

Petitioner's Affidavit of Service of Notice

ALSO, upon said day of, 19....., there was presented to said County Board, the affidavit of one of the petitioners aforesaid, setting forth that due notice of the of said proposed road, together with date of meeting of the Viewers, as per published notice of County Clerk, had been served upon each of the persons noted below, who, as Owners, Agents, or Guardians were all the persons through whose premises said road is proposed to be located, except those who have signed Relinquishment, to-wit:

| DATE WHEN NOTICE WAS SERVED | NAME OF PERSON | OWNER, AGENT OR GUARDIAN | FRACTIONAL PART | Sec. | Twp. | Range | REMARKS |
|-----------------------------|----------------|--------------------------|-----------------|------|------|-------|---------|
| | | | | | | | |

Final Order of Board of County Commissioners

WHEREUPON, on the 8th day of Merch, 19 51, the following action thereon was had by said Board of County Commissioners, to-wit:

Upon due consideration, no legal objection having been offered against the establishment of said road, and believing the same to be of public utility, it is ORDERED: that the Viewers' Report of View and Report and Plat of Survey be adopted, and that said road be declared located and established as a public highway in accordance therewith; full record thereof to be made in the County Road Record and Plat, as Road No., and the Trustees of Wyandotte Township be notified to cause the same to be opened for public travel.

I CERTIFY, that the foregoing is a complete record of the location and establishment of said road No., as required by law to be made, and that the same was recorded on the day of, 19.....

County Clerk.

ROAD RECORD,

SAWL DODDsworth STATIONERY CO., KANSAS CITY, MO. 64101

Road No.

BE IT REMEMBERED, That on the 17th day of December, 1951, a Road Petition signed by Leland N. Speer and others, was presented to the Board of County Commissioners of Wyandotte County, Kansas, praying for Location of a certain road, described as follows, to-wit:

Beginning at the intersection of the Cox and El Cajon roads as shown on plat of San Marcos Village Addition, located in S. W. 1/4 of Section 6, township 11, range 24, thence easterly and southeasterly along El Cajon Road to its intersection with La Mesa Road in San Marcos Village Addition.

PETITION

SAID PETITION was accompanied with Bond, as required by law, signed by L. L. Childers as principal, and S. K. Stephens and as sureties, in the penal sum of DOLLARS, (\$)

BOND

WE, The undersigned, owning land along the line of the road described in the accompanying petition hereby relinquish all claim of damage that we might have, either as owner or agent, by reason of land to be appropriated as right of way for said road, and waive notice to land owners, provided by law, and donate the land for right of way for said road through the lands, a description of which is placed opposite our several names:

Relinquishment of Claim for Damages

| NAMES | Owner or Agent | DESCRIPTION | S | T | R | Total Number of Acres in Description |
|--------------------|----------------|-------------|---|---|---|--------------------------------------|
| Mrs. Sam E. Hinkle | | | | | | |
| Mrs. R. J. Stegman | | | | | | |
| Mr. William Hommam | | | | | | |
| Mr. J. L. Mell | | | | | | |
| William O. Pratt | | | | | | |
| W. C. Wren | | | | | | |
| Carl Lulota | | | | | | |
| Lendell Rowden | | | | | | |
| Joseph R. Bradford | | | | | | |
| Mrs. E. L. Whinery | | | | | | |
| Urel Stewart | | | | | | |
| Donald E. Robinson | | | | | | |

I, one of the petitioners on the Petition herewith submitted, do hereby certify that all of the resident land owners owning land along the line of the road described therein have signed the within relinquishment except:

Signed: One of the Petitioners.

WYANDOTTE COUNTY, KANSAS

Appointment
of
Viewers

WHEREUPON, said bond was approved by the Board, and it appearing to the satisfaction of the Board, that the law had been substantially complied with, it was ordered, that Joseph F. Reardon, L. C. Maddox and Cordell D. Meeks be appointed viewers of the proposed road, and that they meet in conjunction with the County Surveyor, at the _____ of _____ in Wyandotte Township, on the 31st day of January, 19 52, and proceed to view and lay out said road, according to law, giving to all parties a hearing, and make due report of their proceedings to the County Board.

AFTERWARDS, TO-WIT: On the 7th day of January, 19 52, R. W. Jensen County Clerk, presented to said Board his certificate, under seal, setting forth, that pursuant to law he had caused public

PROOF OF
PUBLIC
NOTICE

ROAD NOTICE
State of Kansas,
Wyandotte County, ss.
To Whom It May Concern:
Take Notice, That a legal petition signed by Leiland N. Speer and other householders of Quindaro Township, in said County, has been presented to the Board of County Commissioners, praying for the location of a county road, as follows, viz: Beginning at the intersection of the Cox and El Cajon Roads as shown on the plat of San Marcos Village Addition, located in S.W. 1/4 of Section 6, Township 11, Range 24, thence easterly and southeasterly along El Cajon Road to its intersection with La Mesa Road in San Marcos Village Addition.
And that said Board has appointed Joseph F. Reardon, L. C. Maddox and Cordell Meeks, Viewers, who will meet at the point of beginning of said road, as petitioned for on the 31st day of January, 1952, and proceed to view said road, as the law directs, at which time and place all persons may attend and have a hearing. In case said viewers fail to meet on the day designated, they may meet on the following day, as provided by law, without further notice.
Witness my hand and the official seal of said County, this 7th day of January, 1952.
R. W. JENSEN
County Clerk.
By Phil Caldwell, Deputy.
(Seal)
(Filed: Published January 9, 1952)
St-WE-1-16-52

notice of said proposed road to be published in Wyandotte Echo (a weekly newspaper, published in Kansas City, Kansas,) for two consecutive weeks and that said notice was so published in said newspaper, on the 9th day of January, 19 52, the 16th day of January, 19 52, and the _____ day of _____, 19 _____, and had also caused similar notice to be posted to public view upon the bulletin board in his office from January 7, 19 52, to February 8th, 19 52, and similar notices to be publicly posted in the following places, to-wit:
from _____ 19 _____, to _____ 19 _____, at _____ in _____ Township
from _____ 19 _____, to _____ 19 _____, at _____ in _____ Township
from _____ 19 _____, to _____ 19 _____, at _____ in _____ Township
and had also caused record of same to be made in the County Commissioner's


County Surveyor's Report and Field Notes

Recorded in _____ "292" _____ day of February, 19 52, William T. Dutott County Surveyor
presented his report of survey of said proposed road, plat and field notes, in words and figures as follows, to-wit:

Pursuant to the order of the Board, I met with Joseph F. Reardon, L. C. Maddox and Cordell D. Meeks viewers, at the _____ of _____ in Wyandotte Township, on the 31st day of January, 19 52, and under the direction of said viewers, proceeded to survey said road as petitioned for, conspicuously marking the same throughout, and noting the courses and distances, and I do hereby certify that the following is a correct return of the survey of said road, and plat of the same, to-wit:

Beginning at the intersection of the Cox and El Cajon Roads as shown on the plat of San Marcos Village Addition, located in S. W. ;/4 of Section 6, Township 11, Range, 24, thence easterly and southeasterly along El Cajon Road to its intersection with La Mesa Road in San Marcos Village Addition.

ROAD RECORD,



County Surveyor's plat and Field Notes

Field Notes

ALSO, upon said 7th day of February, 1952, said Joseph F. Reardon, L.C. Meddox and Cordell D. Meeks, Viewers, presented to said County Board their several reports, as follows, to-wit:

"Pursuant to Commissioners' Notice, we met at the _____ of _____ in Wyandotte Township, on the 31st day of January, 1952, and taking to our assistance _____ and _____ as chain carriers, and _____ as marker, proceeded to view the route of the road petitioned for, which was surveyed under our direction by William T. Dutott, County Surveyor, the field notes and plat of which survey are hereto attached and form part of this report, and after careful deliberation we are of the opinion that said road is practicable, and of public utility, and recommend that it be granted, as located and surveyed, and that it be established and opened _____ feet wide."

Viewer's Report of View and Survey

WYANDOTTE COUNTY, KANSAS

Viewers' Report
of Damages
Claimed and
Awarded

And further report that the following is a complete list of the names of all persons (Owners, Agents or Guardians) who filed claims with us for damages or compensation, (which said claims are herewith submitted,) by reason of the location and establishment of said proposed road and the amount awarded to each, by us, to-wit:

| NAMES | OWNER, AGENT OR GUARDIAN | FRACTIONAL PART | Sec. | Twp. | R'ng | Acres Appropriated | Am't Claimed | Am't Awarded by Viewers | Commissioners Revision | |
|--------------------|--------------------------|-----------------|------|------|------|--------------------|--------------------|-------------------------|------------------------|--|
| NO DAMAGES CLAIMED | | | | | | | NO DAMAGES ALLOWED | | | |

Petitioner's
Affidavit of
Service of
Notice

ALSO, upon said _____ day of _____, 19____, there was presented to said County Board, the affidavit of _____ one of the petitioners aforesaid, setting forth that due notice of the _____ of said proposed road, together with date of meeting of the Viewers, as per published notice of County Clerk, had been served upon each of the persons noted below, who, as Owners, Agents, or Guardians were all the persons through whose premises said road is proposed to be located, except those who have signed Relinquishment, to-wit:

| DATE WHEN NOTICE WAS SERVED | NAME OF PERSON | OWNER, AGENT OR GUARDIAN | FRACTIONAL PART | Sec. | Twp. | Range | REMARKS |
|-----------------------------|----------------|--------------------------|-----------------|------|------|-------|---------|
| | | | | | | | |

Final Order of
Board of
County
Commissioners

WHEREUPON, on the 7th day of February _____, 1952, the following action thereon was had by said Board of County Commissioners, to-wit:

Upon due consideration, no legal objection having been offered against the establishment of said road, and believing the same to be of public utility, it is ORDERED: that the Viewers' Report of View and Report and Plat of Survey be adopted, and that said road be declared located and established as a public highway in accordance therewith; full record thereof to be made in the County Road Record and Plat, as Road No. _____, and the Trustees of _____ Wyandotte _____ Township be notified to cause the same to be opened for public travel.

I CERTIFY, that the foregoing is a complete record of the location and establishment of said road No. _____, as required by law to be made, and that the same was recorded on the _____ day of _____, 19_____.

County Clerk.

WYANDOTTE COUNTY, KANSAS

Viewers' Report
of Damages
Claimed and
Awarded

And further report that the following is a complete list of the names of all persons (Owners, Agents or Guardians) who filed claims with us for damages or compensation, (which said claims are herewith submitted,) by reason of the location and establishment of said proposed road and the amount awarded to each, by us, to-wit:

| NAMES | OWNER, AGENT OR GUARDIAN | FRACTIONAL PART | Sec. | Twp. | R'ng | Acres Appropriated | Am't Claimed | Am't Awarded by Viewers | Commissioners Revision |
|--------------------|--------------------------|-----------------|------|------|------|--------------------|--------------|-------------------------|------------------------|
| NO DAMAGES CLAIMED | | | | | | | | NO DAMAGES ALLOWED | |

Petitioner's
Affidavit of
Service of
Notice

ALSO, upon said _____ day of _____, 19____, there was presented to said County Board, the affidavit of _____ one of the petitioners aforesaid, setting forth that due notice of the _____ of said proposed road, together with date of meeting of the Viewers, as per published notice of County Clerk, had been served upon each of the persons noted below, who, as Owners, Agents, or Guardians were all the persons through whose premises said road is proposed to be located, except those who have signed Relinquishment, to-wit:

| DATE WHEN NOTICE WAS SERVED | NAME OF PERSON | OWNER, AGENT OR GUARDIAN | FRACTIONAL PART | Sec. | Twp. | Range | REMARKS |
|-----------------------------|----------------|--------------------------|-----------------|------|------|-------|---------|
| | | | | | | | |

Final Order of
Board of
County
Commissioners

WHEREUPON, on the 7th day of February, 1952, the following action thereon was had by said Board of County Commissioners, to-wit:

Upon due consideration, no legal objection having been offered against the establishment of said road, and believing the same to be of public utility, it is ORDERED: that the Viewers' Report of View and Report and Plat of Survey be adopted, and that said road be declared located and established as a public highway in accordance therewith; full record thereof to be made in the County Road Record and Plat, as Road No. _____, and the Trustees of Wyandotte _____ Township be notified to cause the same to be opened for public travel.

I CERTIFY, that the foregoing is a complete record of the location and establishment of said road No. _____, as required by law to be made, and that the same was recorded on the _____ day of _____, 19_____.

County Clerk.

ROAD RECORD,

SAM L. DODD WORTH STATIONERY CO., KANSAS CITY, MO. 64101

Road No.

BE IT REMEMBERED, That on the 31st day of December, 1951, a Road Petition signed by Robert L. Woods and others, was presented to the Board of County Commissioners of Wyandotte County, Kansas, praying for Vacation of a certain road, described as follows, to-wit:

Beginning at the intersection of the T. F. Moore Road (now 72nd Street) and Osage Road as shown on the original plat of Nesselrode's addition, thence west along Osage Road to west line of said original addition, as shown and recorded in plat book 23, pages 40 and 41.

SAID PETITION was accompanied with Bond, as required by law, signed by as principal, and and as sureties, in the penal sum of DOLLARS, (\$.....)

WE, The undersigned, owning land along the line of the road described in the accompanying petition hereby relinquish all claim of damage that we might have, either as owner or agent, by reason of land to be appropriated as right of way for said road, and waive notice to land owners, provided by law, and donate the land for right of way for said road through the lands, a description of which is placed opposite our several names:

PETITION

BOND

Relinquishment
of Claim
for Damages

| NAMES | Owner or Agent | DESCRIPTION | S | T | R | Total Number of Acres in Description |
|--|----------------|-------------|---|---|---|--------------------------------------|
| Kenneth L. Smithey William T. Jacks, Jr. Robert L. Woods Francis E. Preston John A. Stauffer Ward W. Spidel John Rolley, Jr. Leon A. Miller Charles L. Long William M. Clark H. H. Mowrey T. C. Smithey | | | | | | |

I, one of the petitioners on the Petition herewith submitted, do hereby certify that all of the resident land owners owning land along the line of the road described therein have signed the within relinquishment except:

Signed:
One of the Petitioners.

WYANDOTTE COUNTY, KANSAS

WHEREUPON, said bond was approved by the Board, and it appearing to the satisfaction of the Board, that the law had been substantially complied with, it was ordered, that Joseph F. Reardon, L. C. Maddox and Cordell D. Meeks be appointed viewers of the proposed road, and that they meet in conjunction with the County Surveyor, at the _____ of _____ in Wyandotte Township, on the 31st day of January, 1952, and proceed to view and ~~lay out~~ ^{vacate} said road, according to law, giving to all parties a hearing, and make due report of their proceedings to the County Board.

AFTERWARDS, TO-WIT: On the 7th day of January, 1952, R. W. Jensen County Clerk, presented to said Board his certificate, under seal, setting forth, that pursuant to law he had caused public

notice of said proposed road to be published in Wyandotte Echo (a weekly newspaper, published in Kansas City, Kansas,) for two consecutive weeks and that said notice was so published in said newspaper, on the 9th day of January, 1952, the 16th day of January, 1952, and the _____ day of _____, 19____, and had also caused similar notice to be posted to public view upon the bulletin board in his office from January 7th, 1952, to February 8th, 1952, and similar notices to be publicly posted in the following places, to-wit:

from _____ 19____, to _____ 19____, at _____ in _____ Township
 from _____ 19____, to _____ 19____, at _____ in _____ Township
 from _____ 19____, to _____ 19____, at _____ in _____ Township
 and had also caused record of same to be made in the County Commissioner's

ROAD NOTICE
 State of Kansas,
 Wyandotte County, ss.
 To Whom It May Concern:
 Take Notice, That a legal petition signed by Robert L. Woods and other householders of Wyandotte Township, in said County, has been presented to the Board of County Commissioners, praying for the vacation of a county road, as follows, viz: Beginning at the intersection of the E. F. Moore Road (now 72nd Street) and Osage Road as shown on the original plat of Nesselrode's Addition, thence west along Osage Road to west line of said addition, all as shown on the plat and recorded in plat book 23, pages 40 and 41, in the office of the Register of Deeds.

And that said Board has appointed Joseph F. Reardon, L. C. Maddox and Cordell Meeks, Viewers, who will meet at the point of beginning of said road, as petitioned for on the 31st day of January, 1952, and proceed to view said road, as the law directs, at which time and place all persons interested may attend and have a hearing. In case said viewers fail to meet on the day designated, they may meet on the following day, as provided by law, without further notice.

Witness my hand and the official seal of said County, this 7th day of January, 1952.
 R. W. JENSEN
 County Clerk.
 By Phil Caldwell,
 Deputy.
 (First Published January 8, 1952)
 St-WE-1-16-52

Rec " 292 " day of February, 1952, William T. Dutott County Surveyor
 pres (Seal) his report of survey of said proposed road, plat and field notes, in words and figures as
 follo

Pursuant to the order of the Board, I met with Joseph F. Reardon, L. C. Maddox and Cordell D. Meeks viewers, at the _____ of _____ in Wyandotte Township, on the 31st day of January, 1952, and under the direction of said viewers, proceeded to survey said road as petitioned for, conspicuously marking the same throughout, and noting the courses and distances, and I do hereby certify that the following is a correct return of the survey of said road, and plat of the same, to-wit:


Beginning at the intersection of the E. F. Moore Road (now 72nd Street) and Osage Road as shown on the original plat of Nesselrode's Addition, thence west along Osage Road to west line of said Addition, all as shown on the plat and recorded in plat book 23, page 40 and 41 in the office of the Register of Deeds.

Appointment of Viewers

PROOF OF PUBLIC NOTICE

County Surveyor's Report and Field Notes

ROAD RECORD,



County Survey-
or's Plat and
Field Notes

Field Notes

ALSO, upon said 7th day of February, 19 52, said Joseph F. Reardon, L.C. Meddox and Cordell D. Meeks, Viewers, presented to said County Board their several reports, as follows, to-wit:

"Pursuant to Commissioners' Notice, we met at the _____ of _____ in Wyandotte Township, on the 31st day of January, 19 52, and taking to our assistance _____

and _____ as chain carriers, and _____ as marker, proceeded to view the route of the road petitioned for, which was surveyed under our direction by William T. Dutott _____

County Surveyor, the field notes and plat of which survey are hereto attached and form part of this report, and after careful deliberation we are of the opinion that said road is ^{NOT} practicable, and of ^{NO} public utility, and recommend that it be ~~granted, as located and surveyed, and that it be established and opened.~~ VACATED feet wide."

Viewer's Report
of View and
Survey

WYANDOTTE COUNTY, KANSAS

Viewers' Report of Damages Claimed and Awarded

And further report that the following is a complete list of the names of all persons (Owners, Agents or Guardians) who filed claims with us for damages or compensation, (which said claims are herewith submitted,) by reason of the location and establishment of said proposed road and the amount awarded to each, by us, to-wit:

| NAMES | OWNER, AGENT OR GUARDIAN | FRACTIONAL PART | Sec. | Twp. | R'ng | Acres Appropriated | Am't Claimed | Am't Awarded by Viewers | Commissioners Revision |
|--------------------|--------------------------|-----------------|------|------|------|--------------------|--------------------|-------------------------|------------------------|
| NO DAMAGES CLAIMED | | | | | | | NO DAMAGES ALLOWED | | |

Petitioner's Affidavit of Service of Notice

ALSO, upon said _____ day of _____, 19____, there was presented to said County Board, the affidavit of _____ one of the petitioners aforesaid, setting forth that due notice of the _____ of said proposed road, together with date of meeting of the Viewers, as per published notice of County Clerk, had been served upon each of the persons noted below, who, as Owners, Agents, or Guardians were all the persons through whose premises said road is proposed to be located, except those who have signed Relinquishment, to-wit:

| DATE WHEN NOTICE WAS SERVED | NAME OF PERSON | OWNER, AGENT OR GUARDIAN | FRACTIONAL PART | Sec. | Twp. | Range | REMARKS |
|-----------------------------|----------------|--------------------------|-----------------|------|------|-------|---------|
| | | | | | | | |

Final Order of Board of County Commissioners

WHEREUPON, on the 7th day of February, 1952, the following action thereon was had by said Board of County Commissioners, to-wit:

Upon due consideration, no legal objection having been offered against the ~~establishment~~^{VACATION} of said road, and believing the same to be of ^{NO} public utility, it is ORDERED: that the Viewers' Report of View and Report and Plat of Survey be adopted, and that said road be declared ~~located and established~~^{VACATED} as a public highway in accordance therewith; full record thereof to be made in the County Road Record and Plat, as Road No. _____, and the Trustees of _____ Township be notified to cause the same to be ~~opened~~^{vacated} for public travel.

I CERTIFY, that the foregoing is a complete record of the location and establishment of said road No. _____, as required by law to be made, and that the same was recorded on the _____ day of _____, 19____.

County Clerk.

ROAD RECORD,

SANL DODD SWORTH STATIONERS CO., KANSAS CITY, MO.

Road No.

BE IT REMEMBERED, That on the 23rd day of July, 1951, a Road Petition signed by Dale F. Ney and others, was presented to the Board of County Commissioners of Wyandotte County, Kansas, praying for Location of a certain road, described as follows, to-wit:

Beginning at intersection of Joyce Road (Now 51st Street) and Rowland Avenue in Kerr Heights 3rd Addition, thence east along Rowland Avenue to Stitt Road.

PETITION

SAID PETITION was accompanied with Bond, as required by law, signed by _____ as principal, and _____ and _____ as sureties, in the penal sum of _____ DOLLARS, (\$_____)

BOND

WE, The undersigned, owning land along the line of the _____ road described in the accompanying petition hereby relinquish all claim of damage that we might have, either as owner or agent, by reason of land to be appropriated as right of way for said road, and waive notice to land owners, provided by law, and donate the land for right of way for said road through the lands, a description of which is placed opposite our several names:

Relinquishment of Claim for Damages

| NAMES | Owner or Agent | DESCRIPTION | S | T | R | Total Number of Acres in Description |
|---------------------|----------------|-------------|---|---|---|--------------------------------------|
| George M. Scherer | | | | | | |
| Carl M. Kobe | | | | | | |
| Wanda E. Kobe | | | | | | |
| Margaret Glenn | | | | | | |
| Rudolph Seckewich | | | | | | |
| Bernice O. Sackwich | | | | | | |
| Patricia M. Ventura | | | | | | |
| George J. Ventura | | | | | | |
| Opal M. Ney | | | | | | |
| Dale F. Ney | | | | | | |
| Eugene Glenn | | | | | | |
| Frank Rahije | | | | | | |
| J. Rollheiser | | | | | | |
| Wallace L. G. Gier | | | | | | |
| Margaret J. Gier | | | | | | |
| Jack R. Fichtner | | | | | | |
| Dorothy Fichtner | | | | | | |
| Herman A. Wetters | | | | | | |

I, _____ one of the petitioners on the Petition herewith submitted, do hereby certify that all of the resident land owners owning land along the line of the road described therein have signed the within relinquishment except: _____


Signed: _____ One of the Petitioners.

WYANDOTTE COUNTY, KANSAS

Appointment of Viewers

WHEREUPON, said bond was approved by the Board, and it appearing to the satisfaction of the Board, that the law had been substantially complied with, it was ordered, that Joseph F. Reardon, L. C. Meddox and Cordell D. Meeks be appointed viewers of the proposed road, and that they meet in conjunction with the County Surveyor, at the of in Quindaro Township, on the 21st day of February, 19 52, and proceed to view and lay out said road, according to law, giving to all parties a hearing, and make due report of their proceedings to the County Board.

AFTERWARDS, TO-WIT: On the 24th day of January, 19 52, R. W. Jensen County Clerk, presented to said Board his certificate, under seal, setting forth, that pursuant to law he had caused public notice of said proposed road to be published in The Wyandotte Echo



(a weekly newspaper, published in Kansas City, Kansas,) for two consecutive weeks and that said notice was so published in said newspaper, on the 30th day of January, 19 52, the 6th day of February, 1952, and the day of, 19, and had also caused similar notice to be posted to public view upon the bulletin board in his office from January 24, 19 52, to March 3, 19 52, and similar notices to be publicly posted in the following places, to-wit: from 19, to 19, at in Township from 19, to 19, at in Township from 19, to 19, at in Township and had also caused record of same to be made in the County Commissioner's

PROOF OF PUBLIC NOTICE

Record, Volume " B-1 " page " 302 "


ALSO, upon said 3rd day of March, 19 52, William Dutott County Surveyor presented to said County Board, his report of survey of said proposed road, plat and field notes, in words and figures as follows, to-wit:

County Surveyor's Report and Field Notes

Pursuant to the order of the Board, I met with Joseph F. Reardon, L. C. Meddox and Cordell D. Meeks viewers, at the of in Quindaro Township, on the 21st day of February, 19 52, and under the direction of said viewers, proceeded to survey said road as petitioned for, conspicuously marking the same throughout, and noting the courses and distances, and I do hereby certify that the following is a correct return of the survey of said road, and plat of the same, to-wit:

Beginning at the intersection of Joyce Road (Now 51st Street) and Rowland Avenue in Kerr Heights 3rd Addition, thence East along Rowland Avenue to Stitt Road.

ROAD RECORD,



County Surveyor's plat and Field Notes

Field Notes

ALSO, upon said 3rd day of March, 1952, said Joseph F. Reardon, L. C. Maddox and Cordell D. Mekke, Viewers, presented to said County Board their several reports, as follows, to-wit:

"Pursuant to Commissioners' Notice, we met at the _____ of _____ in Guindero Township, on the 21st day of February, 1952, and taking to our assistance _____

and _____ as chain carriers, and _____ as marker, proceeded to view the route of the road petitioned for, which was surveyed under our direction by William Dutott _____

County Surveyor, the field notes and plat of which survey are hereto attached and form part of this report, and after careful deliberation we are of the opinion that said road is practicable, and of public utility, and recommend that it be granted, as located and surveyed, and that it be established and opened _____ feet wide."

Viewer's Report of View and Survey

WYANDOTTE COUNTY, KANSAS

Viewers' Report
of Damages
Claimed and
Awarded

And further report that the following is a complete list of the names of all persons (Owners, Agents or Guardians) who filed claims with us for damages or compensation, (which said claims are herewith submitted,) by reason of the location and establishment of said proposed road and the amount awarded to each, by us, to-wit:

| NAMES | OWNER, AGENT OR GUARDIAN | FRACTIONAL PART | Sec. | Twp. | R'nge | Acres Appropriated | Am't Claimed | Am't Awarded by Viewers | Commissioners Revision |
|--------------------|--------------------------|-----------------|------|------|-------|--------------------|--------------|-------------------------|------------------------|
| NO DAMAGES CLAIMED | | | | | | | | | |
| | | | | | | | | | |

Petitioner's
Affidavit of
Service of
Notice

ALSO, upon said day of, 19....., there was presented to said County Board, the affidavit of one of the petitioners aforesaid, setting forth that due notice of the of said proposed road, together with date of meeting of the Viewers, as per published notice of County Clerk, had been served upon each of the persons noted below, who, as Owners, Agents, or Guardians were all the persons through whose premises said road is proposed to be located, except those who have signed Relinquishment, to-wit:

| DATE WHEN NOTICE WAS SERVED | NAME OF PERSON | OWNER, AGENT OR GUARDIAN | FRACTIONAL PART | Sec. | Twp. | Range | REMARKS |
|-----------------------------|----------------|--------------------------|-----------------|------|------|-------|---------|
| | | | | | | | |
| | | | | | | | |

Final Order of
Board of
County
Commissioners

WHEREUPON, on the 3rd day of March, 1952, the following action thereon was had by said Board of County Commissioners, to-wit:

Upon due consideration, no legal objection having been offered against the establishment of said road, and believing the same to be of public utility, it is ORDERED: that the Viewers' Report of View and Report and Plat of Survey be adopted, and that said road be declared located and established as a public highway in accordance therewith; full record thereof to be made in the County Road Record and Plat, as Road No., and the Trustees of Quindero Township be notified to cause the same to be opened for public travel.

I CERTIFY, that the foregoing is a complete record of the location and establishment of said road No., as required by law to be made, and that the same was recorded on the day of, 19.....

County Clerk.

ROAD RECORD,

SAMUEL DOORNBOTH STATIONERY CO., KANSAS CITY, MO. 64101

Road No.

BE IT REMEMBERED, That on the 4th day of April, 1951, a Road Petition signed by M. E. Hays and 14 others, was presented to the Board of County Commissioners of Wyandotte County, Kansas, praying for Location of a certain road, described as follows, to-wit:

PETITION

Beginning at a point on the northeasterly line of Industrial Boulevard that is 1686.38 feet west at right angles from the north and south center line of Section 34-10-25; thence north parallel with said north south center line a distance of 901.95 feet more or less to the north line of Section 34; thence continuing north along a line parallel with the north and south center line of Section 27-10-25 a distance of 1287 feet more or less, and terminating at the south line of Sunshine Road.

SAID PETITION was accompanied with Bond, as required by law, signed by _____ as principal, and _____ and _____ as sureties, in the penal sum of _____ DOLLARS, (\$ _____)

BOND

WE, The undersigned, owning land along the line of the _____ road described in the accompanying petition hereby relinquish all claim of damage that we might have, either as owner or agent, by reason of land to be appropriated as right of way for said road, and waive notice to land owners, provided by law, and donate the land for right of way for said road through the lands, a description of which is placed opposite our several names:

Relinquishment of Claim for Damages

| NAMES | Owner or Agent | DESCRIPTION | S | T | R | Total Number of Acres in Description |
|---|----------------|-------------|---|---|---|--------------------------------------|
| M. E. Hays Jack C. Brown L. Y. Keeton Games P. Brown Joe Garza Roy E. Marie George Kleters E. Mahoney Bill Dragush Robert Norich H. F. Studenkemper Cara Noland Bertha Remmer W. F. Loschke Harvey M. Clifton | | | | | | |

I, _____ one of the petitioners on the Petition herewith submitted, do hereby certify that all of the resident land owners owning land along the line of the road described therein have signed the within relinquishment except: _____


Signed: _____
One of the Petitioners.

WYANDOTTE COUNTY, KANSAS

Appointment
of
Viewers

WHEREUPON, said bond was approved by the Board, and it appearing to the satisfaction of the Board, that the law had been substantially complied with, it was ordered, that Joseph F. Reardon, L. C. Maddox and Cordell D. Meeks be appointed viewers of the proposed road, and that they meet in conjunction with the County Surveyor, at the _____ of _____ in Quindaro Township, on the 7th day of June, 19 51, and proceed to view and lay out said road, according to law, giving to all parties a hearing, and make due report of their proceedings to the County Board.

AFTERWARDS, TO-WIT: On the 7th day of May, 19 51, R. W. Jensen County Clerk, presented to said Board his certificate, under seal, setting forth, that pursuant to law he had caused public



notice of said proposed road to be published in The Wyandotte Echo (a weekly newspaper, published in Kansas City, Kansas,) for two consecutive weeks and that said notice was so published in said newspaper, on the 16th day of May, 19 51, the 23rd day of May, 19 51, and the _____ day of _____, 19 _____, and had also caused similar notice to be posted to public view upon the bulletin board in his office from May 7th, 19 51, to June 14th, 19 51, and similar notices to be publicly posted in the following places, to-wit:
 from _____ 19 _____, to _____ 19 _____, at _____ in _____ Township
 from _____ 19 _____, to _____ 19 _____, at _____ in _____ Township
 from _____ 19 _____, to _____ 19 _____, at _____ in _____ Township
 and had also caused record of same to be made in the County Commissioner's

PROOF OF
PUBLIC
NOTICE

Record, Volume "B-1" page "151"


ALSO, upon said 8th day of June, 19 51, William T. Dutott County Surveyor presented to said County Board, his report of survey of said proposed road, plat and field notes, in words and figures as follows, to-wit:

County Survey-
or's Report and
Field Notes

Pursuant to the order of the Board, I met with Joseph F. Reardon and Cordell D. Meeks viewers, at the _____ of _____ in Quindaro Township, on the 8th day of June, 19 51, and under the direction of said viewers, proceeded to survey said road as petitioned for, conspicuously marking the same throughout, and noting the courses and distances, and I do hereby certify that the following is a correct return of the survey of said road, and plat of the same, to-wit:

Beginning at a point on the northeasterly line of Industrial Boulevard that is 1686.38 feet west at right angles from the north and south center line of Section 34-10-25; thence north parallel with said north south center line a distance of 901.95 feet more or less to the north line of Section 34; thence continuing north along a line parallel with the north and south center line of Section 27-10-25 a distance of 1287 feet mor or less.

ROAD RECORD,



County Surveyor's plat and Field Notes

Field Notes

ALSO, upon said 14th day of June, 19 51, said Joseph F. Reardon and Cordell D. Meeks, Viewers, presented to said County Board their several reports, as follows, to-wit:

"Pursuant to Commissioners' Notice, we met at the _____ of _____ in Quindero Township, on the 8th day of June, 19 51, and taking to our assistance _____ and _____ as chain carriers, and _____ as marker, proceeded to view the route of the road petitioned for, which was surveyed under our direction by William F. Dutott County Surveyor, the field notes and plat of which survey are hereto attached and form part of this report, and after careful deliberation we are of the opinion that said road is practicable, and of public utility, and recommend that it be granted, as located and surveyed, and that it be established and opened 66 feet wide."

Viewer's Report of View and Survey

WYANDOTTE COUNTY, KANSAS

Viewers' Report
of Damages
Claimed and
Awarded

And further report that the following is a complete list of the names of all persons (Owners, Agents or Guardians) who filed claims with us for damages or compensation, (which said claims are herewith submitted,) by reason of the location and establishment of said proposed road and the amount awarded to each, by us, to-wit:

| NAMES | OWNER, AGENT OR GUARDIAN | FRACTIONAL PART | Sec. | Twp. | R'ng | Acres Appropriated | Am't Claimed | Am't Awarded by Viewers | Commissioners Revision |
|--------------------|--------------------------|-----------------|--------------------|------|------|--------------------|--------------|-------------------------|------------------------|
| NO DAMAGES CLAIMED | | | NO DAMAGES ALLOWED | | | | | | |

Petitioner's
Affidavit of
Service of
Notice

ALSO, upon said day of, 19....., there was presented to said County Board, the affidavit of one of the petitioners aforesaid, setting forth that due notice of the of said proposed road, together with date of meeting of the Viewers, as per published notice of County Clerk, had been served upon each of the persons noted below, who, as Owners, Agents, or Guardians were all the persons through whose premises said road is proposed to be located, except those who have signed Relinquishment, to-wit:

| DATE WHEN NOTICE WAS SERVED | NAME OF PERSON | OWNER, AGENT OR GUARDIAN | FRACTIONAL PART | Sec. | Twp. | Range | REMARKS |
|-----------------------------|----------------|--------------------------|-----------------|------|------|-------|---------|
| | | | | | | | |

Final Order of
Board of
County
Commissioners

WHEREUPON, on the 14th day of June 1951, the following action thereon was had by said Board of County Commissioners, to-wit:

Upon due consideration, no legal objection having been offered against the establishment of said road, and believing the same to be of public utility, it is ORDERED: that the Viewers' Report of View and Report and Plat of Survey be adopted, and that said road be declared located and established as a public highway in accordance therewith; full record thereof to be made in the County Road Record and Plat, as Road No., and the Trustees of Quindaro Township be notified to cause the same to be opened for public travel.

I CERTIFY, that the foregoing is a complete record of the location and establishment of said road No., as required by law to be made, and that the same was recorded on the day of, 19.....

.....
County Clerk.

ROAD RECORD,

CARL DODDSON STATIONERY CO., KANSAS CITY, MO. 64101

Road No.

BE IT REMEMBERED, That on the 2nd day of January, 1952, a Road Petition signed by Frank L. Hawkins and 12 others, was presented to the Board of County Commissioners of Wyandotte County, Kansas, praying for Location of a certain road, described as follows, to-wit:

Beginning at Victoria Avenue located between South 37th Street and South 34th Street in Getty Grove Addition.

PETITION

SAID PETITION was accompanied with Bond, as required by law, signed by as principal, and as sureties, in the penal sum of DOLLARS, (\$.....)

BOND

WE, The undersigned, owning land along the line of the Victoria road described in the accompanying petition hereby relinquish all claim of damage that we might have, either as owner or agent, by reason of land to be appropriated as right of way for said road, and waive notice to land owners, provided by law, and donate the land for right of way for said road through the lands, a description of which is placed opposite our several names:

Relinquishment of Claim for Damages

| NAMES | Owner or Agent | DESCRIPTION | S | T | R | Total Number of Acres in Description |
|----------------------|----------------|-------------|---|---|---|--------------------------------------|
| R. E. Stevens | | | | | | |
| Elmer L. Hill | | | | | | |
| H. L. Stephenson | | | | | | |
| S. T. Bush | | | | | | |
| H. J. Walters | | | | | | |
| R. E. Schneider | | | | | | |
| Merion D. Montgomery | | | | | | |
| J. E. Smith | | | | | | |
| William B. Perks | | | | | | |
| James L. Pankey | | | | | | |
| Vernon B. Dorn | | | | | | |
| Irene Christopher | | | | | | |

I, one of the petitioners on the Petition herewith submitted, do hereby certify that all of the resident land owners owning land along the line of the road described therein have signed the within relinquishment except:

Signed:
One of the Petitioners.

WYANDOTTE COUNTY, KANSAS

Appointment of Viewers

WHEREUPON, said bond was approved by the Board, and it appearing to the satisfaction of the Board, that the law had been substantially complied with, it was ordered, that Joseph F. Reardon, L. C. Maddox and Cordell D. Meeks be appointed viewers of the proposed road, and that they meet in conjunction with the County Surveyor, at the of in Shawnee Township, on the 28th day of February, 1952, and proceed to view and lay out said road, according to law, giving to all parties a hearing, and make due report of their proceedings to the County Board.

AFTERWARDS, TO-WIT: On the 4th day of February, 1952, R. W. Jensen County Clerk, presented to said Board his certificate, under seal, setting forth, that pursuant to law he had caused public

ROAD NOTICE
State of Kansas, Wyandotte County, ss.
To Whom it May Concern:
Take notice, that a legal petition signed by Frank L. Hawkins and other householders of Shawnee Township, in said County, has been presented to the Board of County Commissioners, praying for the location of a Township road, as follows: viz: Victoria Avenue located between South 37th Street and South 34th Street in Getty Grove Addition.
And that said Board has appointed Joseph F. Reardon, L. C. Maddox and Cordell D. Meeks, Viewers, who will meet at the point of beginning of said road, as petitioned for on the 28th day of February, 1952, and proceed to view said road, as the law directs, at which time and place all persons interested may attend and have a hearing. In case said viewers fail to meet on the day designated, they may meet on the following day, as provided by law, without further notice.
Witness my hand and the official seal of said County, this 4th day of February, 1952.
R. W. JENSEN, County Clerk.
By Wm. L. Duncan, Deputy.
(First Published February 6, 1952)
St-WE-4-13-52

PROOF OF PUBLIC NOTICE

notice of said proposed road to be published in Wyandotte Echo (a weekly newspaper, published in Kansas City, Kansas, Kansas,) for two consecutive weeks and that said notice was so published in said newspaper, on the 6th day of February, 1952, the 13th day of February, 1952, and the day of February, 1952, and had also caused similar notice to be posted to public view upon the bulletin board in his office from February 4th 1952, to March 24th, 1952, and similar notices to be publicly posted in the following places, to-wit:
from 19 to 19, at in Township
from 19 to 19, at in Township
from 19 to 19, at in Township
and had also caused record of same to be made in the County Commissioner's


ALSO, upon said 24th day of March, 1952, William T. Dutott, County Surveyor presented to said County Board, his report of survey of said proposed road, plat and field notes, in words and figures as follows, to-wit:

County Surveyor's Report and Field Notes

Pursuant to the order of the Board, I met with Joseph F. Reardon, L. C. Maddox and Cordell D. Meeks viewers, at the of in Shawnee Township Township, on the 28th day of February, 1952, and under the direction of said viewers, proceeded to survey said road as petitioned for, conspicuously marking the same throughout, and noting the courses and distances, and I do hereby certify that the following is a correct return of the survey of said road, and plat of the same, to-wit:

Beginning at Victoria Avenue located between South 37th Street and South 34th Street in Getty Grove Addition.

ROAD RECORD,



County Survey-
or's plat and
Field Notes

Field Notes

ALSO, upon said 24th day of Merch, 19 52, said Joseph F. Reardon, L.C. Meddox
and Cordell D. Meeks, Viewers, presented to said County Board their several reports, as follows, to-wit:

"Pursuant to Commissioners' Notice, we met at the _____ of _____ in Shawnee
Township, on the _____ day of _____, 19 _____, and taking to our assistance _____

and _____ as chain carriers, and _____ as marker, proceeded
to view the route of the road petitioned for, which was surveyed under our direction by William T. Dutott
County Surveyor, the field notes and plat of which survey are hereto attached and form part of this report, and after
careful deliberation we are of the opinion that said road is practicable, and of public utility, and recommend that it be
granted, as located and surveyed, and that it be established and opened _____ feet wide."

Viewer's Report
of View and
Survey

WYANDOTTE COUNTY, KANSAS

Viewers' Report
of Damages
Claimed and
Awarded

And further report that the following is a complete list of the names of all persons (Owners, Agents or Guardians) who filed claims with us for damages or compensation, (which said claims are herewith submitted,) by reason of the location and establishment of said proposed road and the amount awarded to each, by us, to-wit:

| NAMES | OWNER, AGENT OR GUARDIAN | FRACTIONAL PART | Sec. | Twp. | R'nge | Acres Appropriated | Am't Claimed | Am't Awarded by Viewers | Commissioners Revision |
|--------------------|--------------------------|-----------------|---------------------|------|-------|--------------------|--------------|-------------------------|------------------------|
| NO DAMAGES CLAIMED | | | NO DAMAGES ALLOWDED | | | | | | |

Petitioner's
Affidavit of
Service of
Notice

ALSO, upon said..... day of....., 19....., there was presented to said County Board, the affidavit of..... one of the petitioners aforesaid, setting forth that due notice of the..... of said proposed road, together with date of meeting of the Viewers, as per published notice of County Clerk, had been served upon each of the persons noted below, who, as Owners, Agents, or Guardians were all the persons through whose premises said road is proposed to be located, except those who have signed Relinquishment, to-wit:

| DATE WHEN NOTICE WAS SERVED | NAME OF PERSON | OWNER, AGENT OR GUARDIAN | FRACTIONAL PART | Sec. | Twp. | Range | REMARKS |
|-----------------------------|----------------|--------------------------|-----------------|------|------|-------|---------|
| | | | | | | | |

Final Order of
Board of
County
Commissioners

WHEREUPON, on the 24th day of March....., 19 52, the following action thereon was had by said Board of County Commissioners, to-wit:

Upon due consideration, no legal objection having been offered against the establishment of said road, and believing the same to be of public utility, it is ORDERED: that the Viewers' Report of View and Report and Plat of Survey be adopted, and that said road be declared located and established as a public highway in accordance therewith; full record thereof to be made in the County Road Record and Plat, as Road No....., and the Trustees of..... Shawnee..... Township be notified to cause the same to be opened for public travel.

Order to Chairman of Highway Commissioners to open road mailed April 8, 1952.

I CERTIFY, that the foregoing is a complete record of the location and establishment of said road No....., as required by law to be made, and that the same was recorded on the..... day of....., 19.....

County Clerk.

ROAD RECORD,

CANLONBURNWORTH STATIONERY CO., KANSAS CITY, MO. 64101

Road No.

BE IT REMEMBERED, That on the 7th day of February, 1952, a Road Petition signed by John F. Paduck and 12 others, was presented to the Board of County Commissioners of Wyandotte County, Kansas, praying for Location of a certain road, described as follows, to-wit:

PETITION

Beginning at the southeast corner of Lot 1, Rutledge Addition, thence west along Walker Avenue to the west line of said addition. All in Section 6-11-25.

SAID PETITION was accompanied with Bond, as required by law, signed by as principal, and and as sureties, in the penal sum of DOLLARS, (\$.....)

BOND

WE, The undersigned, owning land along the line of the Walker Avenue road described in the accompanying petition hereby relinquish all claim of damage that we might have, either as owner or agent, by reason of land to be appropriated as right of way for said road, and waive notice to land owners, provided by law, and donate the land for right of way for said road through the lands, a description of which is placed opposite our several names:

Relinquishment of Claim for Damages

| NAMES | Owner or Agent | DESCRIPTION | S | T | R | Total Number of Acres in Description |
|---------------------|----------------|-------------|---|---|---|--------------------------------------|
| Wm. G. Zertin, Sr. | | | | | | |
| J. E. Smith | | | | | | |
| Mrs. Mack Yenger | | | | | | |
| Verne H. Aronhalt | | | | | | |
| K. L. Cowden | | | | | | |
| M. R. McMehon | | | | | | |
| Gertrude L. Fouts | | | | | | |
| Peter Storm | | | | | | |
| Frances Lacy | | | | | | |
| Pearl Crutchfield | | | | | | |
| Mrs. A. L. Hessell | | | | | | |
| Mrs. Richard O'Neil | | | | | | |

I, one of the petitioners on the Petition herewith submitted, do hereby certify that all of the resident land owners owning land along the line of the road described therein have signed the within relinquishment except:

Signed: One of the Petitioners.

WYANDOTTE COUNTY, KANSAS

WHEREUPON, said bond was approved by the Board, and it appearing to the satisfaction of the Board, that the law had been substantially complied with, it was ordered, that Joseph F. Reardon, L. C. Maddox and Cordell D. Meeks be appointed viewers of the proposed road, and that they meet in conjunction with the County Surveyor, at the _____ of _____ in Wyandotte Township, on the 13th day of March, 1952, and proceed to view and lay out said road, according to law, giving to all parties a hearing, and make due report of their proceedings to the County Board.

Appointment of Viewers

AFTERWARDS, TO-WIT: On the 18th day of February, 1952, R. W. Jensen County Clerk, presented to said Board his certificate, under seal, setting forth, that pursuant to law he had caused public notice of said proposed road to be published in Wyandotte Echo (a weekly newspaper, published in Kansas City, Kansas,) for two consecutive weeks and that said notice was so published in said newspaper, on the 20th day of February, 1952, the 27th day of February, 1952, and the _____ day of _____, 19____, and had also caused similar notice to be posted to public view upon the bulletin board in his office from February 18th 1952, to March 24th, 1952, and similar notices to be publicly posted in the following places, to-wit:

from _____ 19____, to _____ 19____, at _____ in _____ Township
 from _____ 19____, to _____ 19____, at _____ in _____ Township
 from _____ 19____, to _____ 19____, at _____ in _____ Township
 and had also caused record of same to be made in the County Commissioner's

ROAD NOTICE
 State of Kansas, Wyandotte County, ss.
 To Whom It May Concern:
 Take Notice, That a legal petition signed by John F. Paduck and other householders of Wyandotte Township, in said County, has been presented to the Board of County Commissioners, praying for the opening of a road, as follows, viz: Beginning at the Southeast corner of Lot No. 1, Rutledge Addition, thence West along Walker Ave. to the West line of Rutledge Addition, all in Section 6-11-25.
 And that said Board has appointed Joseph F. Reardon, L. C. Maddox and Cordell D. Meeks, Viewers, who will meet at the point of beginning of said road, as petitioned for on the 13th day of March, 1952, and proceed to view said road, as the law directs, at which time and place all interested may attend and have a hearing. In case said viewers fail to meet on the day designated, they may meet on the following day, as provided by law, without further notice.
 Witness my hand and the official seal of the said County, this 18th day of February, 1952.
 R. W. JENSEN,
 County Clerk.
 By Helen Duff, Deputy.
 (First Published February 20, 1952)
 2t-WE-2-27-52

PROOF OF PUBLIC NOTICE

By _____ e " 317 " day of March, 1952, William T. Dutott, County Surveyor


County Surveyor's Report and Field Notes

presented to said County Board, his report of survey of said proposed road, plat and field notes, in words and figures as follows, to-wit:

Pursuant to the order of the Board, I met with Joseph F. Reardon, L. C. Maddox and Cordell D. Meeks viewers, at the _____ of _____ in Wyandotte Township, on the 13th day of March, 1952, and under the direction of said viewers, proceeded to survey said road as petitioned for, conspicuously marking the same throughout, and noting the courses and distances, and I do hereby certify that the following is a correct return of the survey of said road, and plat of the same, to-wit:

Beginning at the Southeast Corner of Lot No. 1, Rutledge Addition, thence west along Walker Avenue to the West line of Rutledge Addition. All in Section 6-11-25.

ROAD RECORD,



County Survey-
or's plat and
Field Notes

Field Notes

ALSO, upon said 24th day of March, 19 52, said Joseph F. Reardon, L. C. Maddox and Cordell D. Meeks, Viewers, presented to said County Board their several reports, as follows, to-wit:

"Pursuant to Commissioners' Notice, we met at the _____ of _____ in Wyandotte Township, on the 13th day of March, 19 52, and taking to our assistance _____

and _____ as chain carriers, and _____ as marker, proceeded to view the route of the road petitioned for, which was surveyed under our direction by William T. Dutott, County Surveyor, the field notes and plat of which survey are hereto attached and form part of this report, and after careful deliberation we are of the opinion that said road is practicable, and of public utility, and recommend that it be granted, as located and surveyed, and that it be established and opened _____ feet wide."

Viewer's Report
of View and
Survey

WYANDOTTE COUNTY, KANSAS

Viewers' Report
of Damages
Claimed and
Awarded

And further report that the following is a complete list of the names of all persons (Owners, Agents or Guardians) who filed claims with us for damages or compensation, (which said claims are herewith submitted,) by reason of the location and establishment of said proposed road and the amount awarded to each, by us, to-wit:

| NAMES | OWNER, AGENT OR GUARDIAN | FRACTIONAL PART | Sec. | Twp. | R'ng | Acres Appropriated | Am't Claimed | Am't Awarded by Viewers | Commissioners Revision |
|--------------------|--------------------------|-----------------|------|------|------|--------------------|--------------|-------------------------|------------------------|
| NO DAMAGES CLAIMED | | | | | | | | | |
| | | | | | | | | | |

NO DAMAGES ALLOWDED

Petitioner's
Affidavit of
Service of
Notice

ALSO, upon said day of, 19, there was presented to said County Board, the affidavit of one of the petitioners aforesaid, setting forth that due notice of the of said proposed road, together with date of meeting of the Viewers, as per published notice of County Clerk, had been served upon each of the persons noted below, who, as Owners, Agents, or Guardians were all the persons through whose premises said road is proposed to be located, except those who have signed Relinquishment, to-wit:

| DATE WHEN NOTICE WAS SERVED | NAME OF PERSON | OWNER, AGENT OR GUARDIAN | FRACTIONAL PART | Sec. | Twp. | Range | REMARKS |
|-----------------------------|----------------|--------------------------|-----------------|------|------|-------|---------|
| | | | | | | | |
| | | | | | | | |

Final Order of
Board of
County
Commissioners

WHEREUPON, on the 24th day of March, 19 52, the following action thereon was had by said Board of County Commissioners, to-wit:

Upon due consideration, no legal objection having been offered against the establishment of said road, and believing the same to be of public utility, it is ORDERED: that the Viewers' Report of View and Report and Plat of Survey be adopted, and that said road be declared located and established as a public highway in accordance therewith; full record thereof to be made in the County Road Record and Plat, as Road No., and the Trustees of Wyandotte Township be notified to cause the same to be opened for public travel.

Order to Chairman of Highway Commissioners to open road mailed April 8, 1952.

I CERTIFY, that the foregoing is a complete record of the location and establishment of said road No., as required by law to be made, and that the same was recorded on the day of, 19

County Clerk.

ROAD RECORD,

SAWLEIGH-WORTH STATIONERY CO., KANSAS CITY, MO. 64101

Road No.

BE IT REMEMBERED, That on the 3rd day of October, 19 51, a Road Petition signed by Wendell A. Robbins and 13 others, was presented to the Board of County Commissioners of Wyandotte County, Kansas, praying for Location of a certain road, described as follows, to-wit:

Beginning at the southwest corner of Lot 2, in Spears Crest Addition in Section 6, Township 11, Range 25, thence west 790 feet more or less to the west line of said Addition said road to be known as Spears Road.

PETITION

SAID PETITION was accompanied with Bond, as required by law, signed by as principal, and and as sureties, in the penal sum of DOLLARS, (\$.....)

BOND

WE, The undersigned, owning land along the line of the Spears road described in the accompanying petition hereby relinquish all claim of damage that we might have, either as owner or agent, by reason of land to be appropriated as right of way for said road, and waive notice to land owners, provided by law, and donate the land for right of way for said road through the lands, a description of which is placed opposite our several names:

Relinquishment of Claim for Damages

| NAMES | Owner or Agent | DESCRIPTION | S | T | R | Total Number of Acres in Description |
|--------------------|----------------|-------------|---|---|---|--------------------------------------|
| E. V. Anderson | | | | | | |
| Pearl E. Anderson | | | | | | |
| Lenora Harsel | | | | | | |
| Alma Ballance | | | | | | |
| James Garner | | | | | | |
| Willard W. Smith | | | | | | |
| Freddie Smith | | | | | | |
| Frank Barnett | | | | | | |
| Anna Barnett | | | | | | |
| L. J. Hathaway | | | | | | |
| Helen Hathaway | | | | | | |
| Harold E. Robbins | | | | | | |
| Wendell A. Robbins | | | | | | |

I, one of the petitioners on the Petition herewith submitted, do hereby certify that all of the resident land owners owning land along the line of the road described therein have signed the within relinquishment except:

Signed:
One of the Petitioners.

WYANDOTTE COUNTY, KANSAS

Appointment
of
Viewers

WHEREUPON, said bond was approved by the Board, and it appearing to the satisfaction of the Board, that the law had been substantially complied with, it was ordered, that Joseph F. Reardon, L. C. Maddox and Cordell D. Meeks be appointed viewers of the proposed road, and that they meet in conjunction with the County Surveyor, at the _____ of _____ in Wyandotte Township, on the 27th day of March, 19 52, and proceed to view and lay out said road, according to law, giving to all parties a hearing, and make due report of their proceedings to the County Board.

AFTERWARDS, TO-WIT: On the 28th day of February, 19 52, R. W. Jensen County Clerk, presented to said Board his certificate, under seal, setting forth, that pursuant to law he had caused public

ROAD NOTICE
State of Kansas, Wyandotte County, ss.
To Whom It May Concern:
Take Notice, That a legal petition signed by Wendell A. Robbins and other householders of Wyandotte Township, in said County, has been presented to the Board of County Commissioners, praying for the location of a road, as follows, viz: Beginning at the southwest corner of lot 2 in Spears Crest Addition, in Section 6-11-25, thence west 790 feet more or less to the west line of said Addition. And that said Board has appointed Joseph F. Reardon, L. C. Maddox, and Cordell D. Meeks, Viewers, who will meet at the point of beginning of said road, as petitioned for on the 27th day of March, 1952, and proceed to view said road, as the law directs, at which time and place all persons interested may attend and have a hearing. In case said viewers fail to meet on the following day, as provided by law, without further notice.
Witness my hand and the official seal of said County, this 28th day of February, 1952.
R. W. JENSEN,
County Clerk.
(Seal)
(First Published March 5, 1952)
2t-WE-3-12-52

notice of said proposed road to be published in Wyandotte Echo (a weekly newspaper, published in Kansas City Kansas,) for two consecutive weeks and that said notice was so published in said newspaper, on the 5th day of March, 19 52, the 12th day of March, 19 52, and the _____ day of _____, 19 _____, and had also caused similar notice to be posted to public view upon the bulletin board in his office from February 28, 19 52, to April 14, 19 52, and similar notices to be publicly posted in the following places, to-wit:
from _____ 19 _____, to _____ 19 _____, at _____ in _____ Township
from _____ 19 _____, to _____ 19 _____, at _____ in _____ Township
from _____ 19 _____, to _____ 19 _____, at _____ in _____ Township
and had also caused record of same to be made in the County Commissioner's

PROOF OF
PUBLIC
NOTICE

Re _____ " 325 " _____
ALSO, upon said 14th day of April, 19 52, William T. Dutott County Surveyor


County Surveyor's
Report and
Field Notes

presented to said County Board, his report of survey of said proposed road, plat and field notes, in words and figures as follows, to-wit:

Pursuant to the order of the Board, I met with Joseph F. Reardon, L. C. Maddox and Cordell D. Meeks viewers, at the _____ of _____ in Wyandotte Township, on the 27th day of March, 19 52, and under the direction of said viewers, proceeded to survey said road as petitioned for, conspicuously marking the same throughout, and noting the courses and distances, and I do hereby certify that the following is a correct return of the survey of said road, and plat of the same, to-wit:

Beginning at the southwest corner of Lot 2, in Spears Crest Addition, in Section 6-11-25, thence west 790 feet more or less to the west line of said Section.

ROAD RECORD,



County Survey-
or's plat and
Field Notes

Field Notes

ALSO, upon said 14th day of April, 1952, said Joseph F. Reardon, L.C. Maddox and Cordell D. Meeks, Viewers, presented to said County Board their several reports, as follows, to-wit:

"Pursuant to Commissioners' Notice, we met at the _____ of _____ in Wyandotte Township, on the 27th day of March, 1952, and taking to our assistance _____ and _____ as chain carriers, and _____ as marker, proceeded to view the route of the road petitioned for, which was surveyed under our direction by William T. Dutott, County Surveyor, the field notes and plat of which survey are hereto attached and form part of this report, and after careful deliberation we are of the opinion that said road is practicable, and of public utility, and recommend that it be granted, as located and surveyed, and that it be established and opened _____ feet wide."

Viewer's Report
of View and
Survey

WYANDOTTE COUNTY, KANSAS

Viewers' Report
of Damages
Claimed and
Awarded

And further report that the following is a complete list of the names of all persons (Owners, Agents or Guardians) who filed claims with us for damages or compensation, (which said claims are herewith submitted,) by reason of the location and establishment of said proposed road and the amount awarded to each, by us, to-wit:

| NAMES | OWNER, AGENT OR GUARDIAN | FRACTIONAL PART | Sec. | Twp. | R'ng | Acres Appropriated | Am't Claimed | Am't Awarded by Viewers | Commissioners Revision |
|--------------------|--------------------------|-----------------|--------------------|------|------|--------------------|--------------|-------------------------|------------------------|
| NO DAMAGES CLAIMED | | | NO DAMAGES AWARDED | | | | | | |

Petitioner's
Affidavit of
Service of
Notice

ALSO, upon said _____ day of _____, 19____, there was presented to said County Board, the affidavit of _____ one of the petitioners aforesaid, setting forth that due notice of the _____ of said proposed road, together with date of meeting of the Viewers, as per published notice of County Clerk, had been served upon each of the persons noted below, who, as Owners, Agents, or Guardians were all the persons through whose premises said road is proposed to be located, except those who have signed Relinquishment, to-wit:

| DATE WHEN NOTICE WAS SERVED | NAME OF PERSON | OWNER, AGENT OR GUARDIAN | FRACTIONAL PART | Sec. | Twp. | Range | REMARKS |
|-----------------------------|----------------|--------------------------|-----------------|------|------|-------|---------|
| | | | | | | | |

Final Order of
Board of
County
Commissioners

WHEREUPON, on the 14th day of April, 1952, the following action thereon was had by said Board of County Commissioners, to-wit:

Upon due consideration, no legal objection having been offered against the establishment of said road, and believing the same to be of public utility, it is ORDERED: that the Viewers' Report of View and Report and Plat of Survey be adopted, and that said road be declared located and established as a public highway in accordance therewith; full record thereof to be made in the County Road Record and Plat, as Road No. _____, and the Trustees of _____ Wyandotte Township be notified to cause the same to be opened for public travel.

Order to Chairman of Highway Commissioners to Open Road, mailed April 23, 1952.

I CERTIFY, that the foregoing is a complete record of the location and establishment of said road No. _____, as required by law to be made, and that the same was recorded on the _____ day of _____, 19____.

County Clerk.

ROAD RECORD,

KARL KOPPEMUTH STATIONERY CO., KANSAS CITY, MO. 64101

Road No.

BE IT REMEMBERED, That on the 13th day of November, 19 51, a Road Petition signed by J. p. Wolfe and 12 others, was presented to the Board of County Commissioners of Wyandotte County, Kansas, praying for Location of a certain road, described as follows, to-wit:

Beginning at Washington Ave. from 38th Street west to 40th Street from Washington Avenue south to Nebraska Avenue. Sec 6-11-25. Nebraska Avenue from 40th Street east to 39th Street 39th Street north from Nebraska Avenue to Washington Ave. as shown in the recorded plat of Resurvey of Victory Park.

PETITION

SAID PETITION was accompanied with Bond, as required by law, signed by as principal, and and as sureties, in the penal sum of DOLLARS, (\$.....)

BOND

WE, The undersigned, owning land along the line of the road described in the accompanying petition hereby relinquish all claim of damage that we might have, either as owner or agent, by reason of land to be appropriated as right of way for said road, and waive notice to land owners, provided by law, and donate the land for right of way for said road through the lands, a description of which is placed opposite our several names:

Relinquishment of Claim for Damages

| NAMES | Owner or Agent | DESCRIPTION | S | T | R | Total Number of Acres in Description |
|--------------------|----------------|-------------|---|---|---|--------------------------------------|
| J. P. Wolfe | | | | | | |
| G. K. Perkins | | | | | | |
| Mildred M. Perkins | | | | | | |
| H. G. Stephens | | | | | | |
| Gussie Stephens | | | | | | |
| Kathryn Goodrich | | | | | | |
| Al Goodrich | | | | | | |
| John P. Snare | | | | | | |
| Ere Sna re | | | | | | |
| Shirley Snare | | | | | | |
| Georgie H. Wolfe | | | | | | |
| H. Sullivan | | | | | | |

I, one of the petitioners on the Petition herewith submitted, do hereby certify that all of the resident land owners owning land along the line of the road described therein have signed the within relinquishment except:

Signed:
One of the Petitioners.

WYANDOTTE COUNTY, KANSAS

WHEREUPON, said bond was approved by the Board, and it appearing to the satisfaction of the Board, that the law had been substantially complied with, it was ordered, that Joseph F. Reardon, L. C. Maddox and Cordell D. Meeks be appointed viewers of the proposed road, and that they meet in conjunction with the County Surveyor, at the _____ of _____ in Wyandotte Township, on the 27th day of March, 19 52, and proceed to view and lay out said road, according to law, giving to all parties a hearing, and make due report of their proceedings to the County Board.

AFTERWARDS, TO-WIT: On the 28th day of February, 19 52, R. W. Jensen County Clerk, presented to said Board his certificate, under seal, setting forth, that pursuant to law he had caused public

ROAD NOTICE
 State of Kansas, Wyandotte County, ss.
 To Whom It May Concern:
 Take Notice, That a legal petition signed by J. P. Wolf and other holders of Wyandotte Township, in said County, has been presented to the Board of County Commissioners, praying for the location of a road, as follows, viz: Beginning at Washington Ave. from 38th Street west to 40th Street, 40th Street from Washington Ave. south to Nebraska Ave., Nebraska Ave. from 40th Street east to 39th Street, 39th Street north to from Nebraska Ave. to Washington Ave. as shown in the plat of Resurvey of Victory Park.
 And that said Board has appointed Joseph F. Reardon, L. C. Maddox, and Cordell D. Meeks, Viewers, who will meet at the point of beginning of said road, as petitioned for on the 27th day of March, 1952, and proceed to view said road, as the law directs, at which time and place all persons interested may attend and have a hearing. In case said viewers fail to meet on the day designated, they may meet on the following day, as provided by law, without further notice.
 Witness my hand and the official seal of said County, this 28th day of February, 1952.

R. W. JENSEN, County Clerk
 (Seal)
 (First Published March 5, 1952)
 2t-WE-3-12-52

notice of said proposed road to be published in Wyandotte Echo (a weekly newspaper, published in Kansas City, Kansas,) for two consecutive weeks and that said notice was so published in said newspaper, on the 5th day of March, 19 52, the 12th day of March, 19 52, and the _____ day of _____, 19 _____, and had also caused similar notice to be posted to public view upon the bulletin board in his office from February 28, 19 52, to April 14, 19 52, and similar notices to be publicly posted in the following places, to-wit:
 from _____ 19 _____, to _____ 19 _____, at _____ in _____ Township
 from _____ 19 _____, to _____ 19 _____, at _____ in _____ Township
 from _____ 19 _____, to _____ 19 _____, at _____ in _____ Township
 and had also caused record of same to be made in the County Commissioner's

Re " 325 " _____ day of April, 1952, William T. Dutott County Surveyor

presented to said County Board, his report of survey of said proposed road, plat and field notes, in words and figures as follows, to-wit:

Pursuant to the order of the Board, I met with Joseph F. Reardon, L. C. Maddox and Cordell D. Meeks viewers, at the _____ of _____ in Wyandotte Township, on the 27th day of March, 19 52, and under the direction of said viewers, proceeded to survey said road as petitioned for, conspicuously marking the same throughout, and noting the courses and distances, and I do hereby certify that the following is a correct return of the survey of said road, and plat of the same, to-wit:


Beginning at Washington Avenue from 38th Street west to 40th Street
 40th Street from Washington Ave. South to Nebraska Ave. Sec 6-11-25
 Nebraska Ave from 40th Street east to 39th street, 39th street north
 from Nebraska Avenue to Washington Ave, as shown in the recorded plat
 of Resurvey of Victory Park.

Appointment of Viewers

PROOF OF PUBLIC NOTICE

County Surveyor's Report and Field Notes

ROAD RECORD,



County Survey-
or's plat and
Field Notes

Field Notes

ALSO, upon said 14th day of April, 19 52, said Joseph F. Reardon, L. C. Maddox and Cordell D. Meeks, Viewers, presented to said County Board their several reports, as follows, to-wit:

"Pursuant to Commissioners' Notice, we met at the _____ of _____ in Wyandotte Township, on the 27th day of March, 19 52, and taking to our assistance _____ and _____ as chain carriers, and _____ as marker, proceeded to view the route of the road petitioned for, which was surveyed under our direction by William T. Dutott County Surveyor, the field notes and plat of which survey are hereto attached and form part of this report, and after careful deliberation we are of the opinion that said road is practicable, and of public utility, and recommend that it be granted, as located and surveyed, and that it be established and opened _____ feet wide."

Viewer's Report
of View and
Survey

WYANDOTTE COUNTY, KANSAS

Viewers' Report
of Damages
Claimed and
Awarded

And further report that the following is a complete list of the names of all persons (Owners, Agents or Guardians) who filed claims with us for damages or compensation, (which said claims are herewith submitted,) by reason of the location and establishment of said proposed road and the amount awarded to each, by us, to-wit:

| NAMES | OWNER, AGENT OR GUARDIAN | FRACTIONAL PART | Sec. | Twp. | R'ng | Acres Appropriated | Am't Claimed | Am't Awarded by Viewers | Commissioners Revision |
|--------------------|--------------------------|-----------------|--------------------|------|------|--------------------|--------------|-------------------------|------------------------|
| NO DAMAGES CLAIMED | | | NO DAMAGES AWARDED | | | | | | |

Petitioner's
Affidavit of
Service of
Notice

ALSO, upon said day of, 19....., there was presented to said County Board, the affidavit of one of the petitioners aforesaid, setting forth that due notice of the of said proposed road, together with date of meeting of the Viewers, as per published notice of County Clerk, had been served upon each of the persons noted below, who, as Owners, Agents, or Guardians were all the persons through whose premises said road is proposed to be located, except those who have signed Relinquishment, to-wit:

| DATE WHEN NOTICE WAS SERVED | NAME OF PERSON | OWNER, AGENT OR GUARDIAN | FRACTIONAL PART | Sec. | Twp. | Range | REMARKS |
|-----------------------------|----------------|--------------------------|-----------------|------|------|-------|---------|
| | | | | | | | |

Final Order of
Board of
County
Commissioners

WHEREUPON, on the 14th day of April, 1952, the following action thereon was had by said Board of County Commissioners, to-wit:

Upon due consideration, no legal objection having been offered against the establishment of said road, and believing the same to be of public utility, it is ORDERED: that the Viewers' Report of View and Report and Plat of Survey be adopted, and that said road be declared located and established as a public highway in accordance therewith; full record thereof to be made in the County Road Record and Plat, as Road No., and the Trustees of Wyandotte Township be notified to cause the same to be opened for public travel.

An order to Chairman of Highway Commissioners to open said road, mailed April 23, 1952.

I CERTIFY, that the foregoing is a complete record of the location and establishment of said road No., as required by law to be made, and that the same was recorded on the day of, 19.....

County Clerk.

ROAD RECORD,

DANL. DODDsworth STATIONERY CO., KANSAS CITY, MO. 64101

Road No.

BE IT REMEMBERED, That on the 6th day of March, 1952, a Road Petition signed by F.D.Kinnie, Santa Fe Land Imp.Co and others, was presented to the Board of County Commissioners of Wyandotte County, Kansas, praying for Vacation of a certain road, described as follows, to-wit:

All that part of Fitzgerald Road in the North Half (N $\frac{1}{2}$) of Section 24, Township 11 South, Range 24 East, Wyandotte County, Kansas, lying northerly of a point 1021.9 feet north of the center of said Section 24 and southerly of a point 130 feet south of the intersection of the center line of vacated Probst Road with the north and south center line of said Section 24, said point being 1611.8 feet north of the center of said Section 24.

PETITION

SAID PETITION was accompanied with Bond, as required by law, signed by as principal, and and as sureties, in the penal sum of DOLLARS, (\$.....)

BOND

WE, The undersigned, owning land along the line of the Fitzgerald road described in the accompanying petition hereby relinquish all claim of damage that we might have, either as owner or agent, by reason of land to be appropriated as right of way for said road, and waive notice to land owners, provided by law, and donate the land for right of way for said road through the lands, a description of which is placed opposite our several names:

Relinquishment
of Claim
for Damages

| NAMES | Owner or Agent | DESCRIPTION | S | T | R | Total Number of Acres in Description |
|---|----------------|-------------|---|---|---|--------------------------------------|
| F. D. Kinnie Santa Fe Land Improvement Co. | | | | | | |

I, one of the petitioners on the Petition herewith submitted, do hereby certify that all of the resident land owners owning land along the line of the road described therein have signed the within relinquishment except:

Signed:
One of the Petitioners.

WYANDOTTE COUNTY, KANSAS

WHEREUPON, said bond was approved by the Board, and it appearing to the satisfaction of the Board, that the law had been substantially complied with, it was ordered, that Joseph F. Reardon, L. C. Meddox and Cordell D. Meeks be appointed viewers of the proposed road, and that they meet in conjunction with the County Surveyor, at the _____ of _____ in Shawnee Township, on the 10th day of April, 1952, and proceed to view and ^{VACATE} lay out said road, according to law, giving to all parties a hearing, and make due report of their proceedings to the County Board.

Appointment of Viewers

AFTERWARDS, TO-WIT: On the 13th day of March, 1952, R. W. Jensen County Clerk, presented to said Board his certificate, under seal, setting forth, that pursuant to law he had caused public

ROAD NOTICE
 State of Kansas, Wyandotte County, ss.
 To Whom It May Concern:
 Take Notice, That a legal petition signed by Sam E. Land Improvement Company, by E. E. Kinnie, of Shawnee Township, Wyandotte County, has been presented to the Board of County Commissioners, praying for the vacation of a road, as follows, viz: All that part of the Fitzgerald Road in the North Half (N $\frac{1}{2}$) of Section Twenty-four (24), Township Eleven (11) South, Range Twenty-four East (R24E), in Wyandotte County, Kansas, lying Northerly of a point One Thousand Twenty-one and Nine-tenths (1021.9) Feet North of the center of said section Twenty-four (24), and Southerly of a point One Hundred Thirty (130) feet South of the intersection of the center line of vacated Probst Road with the North and South center line of said Section Twenty-four (24). Said point being One Thousand Six Hundred Eleven and Eight-tenths (1611.8) feet North of the center of said Section Twenty-four (24).
 And that said Board has appointed Joseph F. Reardon, L. C. Meddox, and Cordell D. Meeks, Viewers, who will meet at the point of beginning of said road, as petitioned for on the 10th day of April, 1952, and proceed to view said road, as the law directs, at which time and place all persons interested may attend and have a hearing. In case said viewers fail to meet on the day designated, they may meet on the following day, as provided by law, without further notice.
 Witness my hand and the official seal of said County, this 13th day of March, 1952.
 R. W. JENSEN
 County Clerk.
 (Seal)
 (First Published March 19, 1952)
 21-WE-3-29-52

PROOF OF PUBLIC NOTICE

County Surveyor's Report and Field Notes


notice of said proposed road to be published in Wyandotte Echo (a weekly newspaper, published in Kansas City, Kansas,) for two consecutive weeks and that said notice was so published in said newspaper, on the 19th day of March, 1952, the 26th day of March, 1952, and the _____ day of _____, 19____, and had also caused similar notice to be posted to public view upon the bulletin board in his office from March 13th 1952, to April 10th, 1952, and similar notices to be publicly posted in the following places, to-wit:
 from _____ 19____, to _____ 19____, at _____ in _____ Township
 from _____ 19____, to _____ 19____, at _____ in _____ Township
 from _____ 19____, to _____ 19____, at _____ in _____ Township
 and had also caused record of same to be made in the County Commissioner's

ge " 334 " day of April, 1952, William T. Dutott, County Surveyor his report of survey of said proposed road, plat and field notes, in words and figures as

Board, I met with Joseph F. Reardon, L. C. Meddox and Cordell D. Meeks viewers, at the _____ of _____ in Shawnee Township, on the 10th day of April, 1952, and under the direction of said viewers, proceeded to survey said road as petitioned for, conspicuously marking the same throughout, and noting the courses and distances, and I do hereby certify that the following is a correct return of the survey of said road, and plat of the same, to-wit:

All that part of the Fitzgerald Road in the N $\frac{1}{2}$ of Section 24, Township 11 South, Range 24 East in Wyandotte County, Kansas, lying Northerly of a point 1021.9 feet North of the center of said Section 24 and Southerly of a point 130 feet South of intersection of the center line of Vacated Probst Road with the North and South center line of said section 24, said point being 1611.8 feet North of then the center os said Section 24.

ROAD RECORD,



County Survey-
or's plat and
Field Notes

Field Notes

ALSO, upon said 14th day of April, 1952, said Joseph F. Reardon, L.C. Maddox and Cordell D. Meeks, Viewers, presented to said County Board their several reports, as follows, to-wit:

"Pursuant to Commissioners' Notice, we met at the _____ of _____ in Shawnee Township, on the 10th day of April, 1952, and taking to our assistance _____ and _____ as chain carriers, and _____ as marker, proceeded to view the route of the road petitioned for, which was surveyed under our direction by William T. Dutott County Surveyor, the field notes and plat of which survey are hereto attached and form part of this report, and after careful deliberation we are of the opinion that said road is ^{not} practicable, and of ^{no} public utility, and recommend that it be ~~granted~~, as located and surveyed, and that it be established and ~~opened~~ vacated ~~therefor~~."

Viewer's Report
of View and
Survey

WYANDOTTE COUNTY, KANSAS

Viewers' Report
of Damages
Claimed and
Awarded

And further report that the following is a complete list of the names of all persons (Owners, Agents or Guardians) who filed claims with us for damages or compensation, (which said claims are herewith submitted,) by reason of the location and establishment of said proposed road and the amount awarded to each, by us, to-wit:

| NAMES | OWNER, AGENT OR GUARDIAN | FRACTIONAL PART | Sec. | Twp. | R'ng | Acres Appropriated | Am't Claimed | Am't Awarded by Viewers | Commissioners Revision |
|--------------------|--------------------------|-----------------|--------------------|------|------|--------------------|--------------|-------------------------|------------------------|
| NO DAMAGES CLAIMED | | | NO DAMAGES AWARDED | | | | | | |

Petitioner's
Affidavit of
Service of
Notice

ALSO, upon said _____ day of _____, 19____, there was presented to said County Board, the affidavit of _____ one of the petitioners aforesaid, setting forth that due notice of the _____ of said proposed road, together with date of meeting of the Viewers, as per published notice of County Clerk, had been served upon each of the persons noted below, who, as Owners, Agents, or Guardians were all the persons through whose premises said road is proposed to be located, except those who have signed Relinquishment, to-wit:

| DATE WHEN NOTICE WAS SERVED | NAME OF PERSON | OWNER, AGENT OR GUARDIAN | FRACTIONAL PART | Sec. | Twp. | Range | REMARKS |
|-----------------------------|----------------|--------------------------|-----------------|------|------|-------|---------|
| | | | | | | | |

Final Order of
Board of
County
Commissioners

WHEREUPON, on the 14th day of April, 1952, the following action thereon was had by said Board of County Commissioners, to-wit:

Upon due consideration, no legal objection having been offered against the ~~establishment~~^{VACATION} of said road, and believing the same to be of ^{no} public utility, it is ORDERED: that the Viewers' Report of View and Report and Plat of Survey be adopted, and that said road be declared ~~located and established~~^{VACATED} as a public highway in accordance therewith; full record thereof to be made in the County Road Record and Plat, as Road No. _____, and the Trustees of _____ Township be notified to cause the same to be ~~opened~~^{opened} for public travel.

I CERTIFY, that the foregoing is a complete record of the location and establishment of said road No. _____, as required by law to be made, and that the same was recorded on the _____ day of _____, 19____.

County Clerk.

ROAD RECORD,

EARL DODD WORTH STATIONERY CO., KANSAS CITY, MO. 64101

Road No.

BE IT REMEMBERED, That on the 5th day of April, 19 52, a Road Petition signed by Harris S. Girten and 16 others, was presented to the Board of County Commissioners of Wyandotte County, Kansas, praying for Vacation of a certain road, described as follows, to-wit:

PETITION

Beginning at a point on the west line of Fairfax Road as now established 153.39 feet South of the North line of the Northwest $\frac{1}{4}$ of the Southeast $\frac{1}{4}$ of Section 34, Township 10, Range 25 East of the Sixth Principal Meridian in Wyandotte County, Kansas, and running in a Northwesterly direction on a curved line having a radius of 129 feet to a point on the South line of Industrial Boulevard, formerly Rickel Road, as now established, which point is 113.39 feet west of the North prolongation of the West line of Fairfax Road, thence East to a point 50 feet west of the north prolongation of the west line of said Fairfax Road; thence southeasterly a distance of 70.32 feet more or less, to a point 50 feet south of the south line of Industrial Boulevard; thence 63.39 feet south to a point of beginning.

BOND

SAID PETITION was accompanied with Bond, as required by law, signed by as principal, and and as sureties, in the penal sum of DOLLARS, (\$.....)

Relinquishment
of Claim
for Damages

WE, The undersigned, owning land along the line of the road described in the accompanying petition hereby relinquish all claim of damage that we might have, either as owner or agent, by reason of land to be appropriated as right of way for said road, and waive notice to land owners, provided by law, and donate the land for right of way for said road through the lands, a description of which is placed opposite our several names:

| NAMES | Owner or Agent | DESCRIPTION | S | T | R | Total Number of Acres in Description |
|---|----------------|-------------|---|---|---|--------------------------------------|
| G L. Y. Keeton Mrs. Thos. Doherty Thos. P. Doherty George Kleteca Daniel Knoke Harry M. Clifton Elma M. Keeton Mrs. Chas. E. Mobley Charles E. Mobley Gertrude Kleteca Helen Knoke Luanna Clifton Mrs. Herbert Horner Mrs Louise Bates Vernon G. Bates Dorothy L. Bates | | | | | | |

I, one of the petitioners on the Petition herewith submitted, do hereby certify that all of the resident land owners owning land along the line of the road described therein have signed the within relinquishment except:

Signed:
One of the Petitioners.

WYANDOTTE COUNTY, KANSAS

WHEREUPON, said bond was approved by the Board, and it appearing to the satisfaction of the Board, that the law had been substantially complied with, it was ordered, that Joseph F. Reardon, L. C. Maddox and Cordell D. Meeks be appointed viewers of the proposed road, and that they meet in conjunction with the County Surveyor, at the of in Quindaro Township, on the 30th day of April, 19 52, and proceed to view and ~~view~~^{VACATE} said road, according to law, giving to all parties a hearing, and make due report of their proceedings to the County Board.

AFTERWARDS, TO-WIT: On the 7th day of April, 19 52, R. W. Jensen, County Clerk, presented to said Board his certificate, under seal, setting forth, that pursuant to law he had caused public

ROAD NOTICE
State of Kansas, Wyandotte County, ss.
To Whom It May Concern:
Take notice that a legal petition signed by Harris S. Girtlen and other householders of Quindaro Township, in said County, has been presented to the Board of County Commissioners, praying for the vacation of a road, as follows, viz: Beginning at a point on the west line of Fairfax Road as now established 153.39 feet south of the north line of the northwest 1/4 of the southeast 1/4 of Section 34, Township 10, Range 25 east of the Sixth Principal Meridian in Wyandotte County, Kansas, and running in a northwesterly direction on a curved line having a radius of 129 feet to a point on the south line of Industrial Boulevard, formerly Rickel Road, as now established, which point is 113.39 feet west of the north prolongation of the west line of Fairfax Road, thence east to a point 50 feet west of the north prolongation of the west line of said Fairfax Road; thence southeasterly a distance of 70.32 feet more or less, to a point 50 feet south of the south line of Industrial Blvd., thence 83.39 feet south to point of beginning.
And that said Board has appointed Joseph F. Reardon, L. C. Maddox and Cordell D. Meeks, Viewers, who will meet at the point of beginning of said road, as petitioned for on the 30th day of April, 1952, and proceed to view said road, as the law directs, at which time and place all persons interested may attend and have a hearing. In case said viewers fail to meet on the day designated, they may meet on the following day, as provided by law, without further notice.
R. W. JENSEN,
County Clerk.
(First Published April 9, 1952)
St-WE-4-16-52

notice of said proposed road to be published in Wyandotte Echo (a weekly newspaper, published in Kansas City, Kansas,) for two consecutive weeks and that said notice was so published in said newspaper, on the 9th day of April, 19 52, the 16th day of April, 19 52, and the day of April, 19 , and had also caused similar notice to be posted to public view upon the bulletin board in his office from April 7, 19 52, to May 1, 19 52, and similar notices to be publicly posted in the following places, to-wit:

from 19 , to 19 , at in Township
from 19 , to 19 , at in Township
from 19 , to 19 , at in Township

and had also caused record of same to be made in the County Commissioner's e " 346 " day of May, 19 52, William T. Dutott County Surveyor

his report of survey of said proposed road, plat and field notes, in words and figures as

Board, I met with Joseph F. Reardon, L. C. Maddox and


viewers, at the of in Quindaro Township, on the 30th day of April, 19 52, and under the direction of said viewers, proceeded to survey said road as petitioned for, conspicuously marking the same throughout, and noting the courses and distances, and I do hereby certify that the following is a correct return of the survey of said road, and plat of the same, to-wit:

Beginning at a point on the west line of Fairfax Road as now established 153.39 feet south of the north line of the northwest 1/4 of the southeast 1/4 of Section 34, Township 10, Range 25 east of the Sixth Principal Meridian in Wyandotte County, Kansas, and running in a northwesterly direction on a curved line having a radius of 129 feet to a point on the south line of Industrial Boulevard, formerly Rickel Road, as now established, which point is 113.39 feet west of the north prolongation of the west line of Fairfax Road thence east to a point 50 feet west of the north prolongation of the west line of said Fairfax Road; thence southeasterly a distance of 70.32 feet more or less, to a point 50 feet south of the south line of Industrial Boulevard.

Appointment of Viewers

PROOF OF PUBLIC NOTICE

County Surveyor's Report and Field Notes



County Survey-
or's plat and
Field Notes

Field Notes

Viewer's Report
of View and
Survey

ALSO, upon said 1st day of May, 1952, said Joseph F. Reardon, L.C. Maddox and Cordell D. Meeks, Viewers, presented to said County Board their several reports, as follows, to-wit:

"Pursuant to Commissioners' Notice, we met at the _____ of _____ in Quindaro Township, on the 30th day of April, 1952, and taking to our assistance _____ and _____ as chain carriers, and _____ as marker, proceeded

to view the route of the road petitioned for, which was surveyed under our direction by William T. Dutott County Surveyor, the field notes and plat of which survey are hereto attached and form part of this report, and after

careful deliberation we are of the opinion that said road is ^{NOT} practicable, and of ^{NO} public utility, and recommend that it be ~~granted, as located and surveyed, and that it be established and~~ ~~XXXXX~~ VACATED ~~XXXXXX~~"

WYANDOTTE COUNTY, KANSAS

Viewers' Report
of Damages
Claimed and
Awarded

And further report that the following is a complete list of the names of all persons (Owners, Agents or Guardians) who filed claims with us for damages or compensation, (which said claims are herewith submitted,) by reason of the location and establishment of said proposed road and the amount awarded to each, by us, to-wit:

| NAMES | OWNER, AGENT OR GUARDIAN | FRACTIONAL PART | Sec. | Twp. | R'ng | Acres Appropriated | Am't Claimed | Am't Awarded by Viewers | Commissioners Revision |
|--------------------|--------------------------|-----------------|------|------|------|--------------------|--------------------|-------------------------|------------------------|
| NO DAMAGES CLAIMED | | | | | | | | | |
| | | | | | | | NO DAMAGES ALLOWED | | |

Petitioner's
Affidavit of
Service of
Notice

ALSO, upon said _____ day of _____, 19____, there was presented to said County Board, the affidavit of _____ one of the petitioners aforesaid, setting forth that due notice of the _____ of said proposed road, together with date of meeting of the Viewers, as per published notice of County Clerk, had been served upon each of the persons noted below, who, as Owners, Agents, or Guardians were all the persons through whose premises said road is proposed to be located, except those who have signed Relinquishment, to-wit:

| DATE WHEN NOTICE WAS SERVED | NAME OF PERSON | OWNER, AGENT OR GUARDIAN | FRACTIONAL PART | Sec. | Twp. | Range | REMARKS |
|-----------------------------|----------------|--------------------------|-----------------|------|------|-------|---------|
| | | | | | | | |

Final Order of
Board of
County
Commissioners

WHEREUPON, on the _____ day of _____, 19____, the following action thereon was had by said Board of County Commissioners, to-wit:

Upon due consideration, no legal objection having been offered against the ~~establishment~~^{VACATION} of said road, and believing the same to be of ^{NO} public utility, it is ORDERED: that the Viewers' Report of View and Report and Plat of Survey be adopted, and that said road be declared ~~located and established~~^{VACATED} as a public highway in accordance therewith; full record thereof to be made in the County Road Record and Plat, as Road No. _____, and the Trustees of _____ Township be notified to cause the same to be ~~opened~~^{CLOSED} for public travel.

I CERTIFY, that the foregoing is a complete record of the location and establishment of said road No. _____, as required by law to be made, and that the same was recorded on the _____ day of _____, 19____.

County Clerk.

ROAD RECORD,

SAPL DORNBOTH STATIONERY CO., KANSAS CITY, MO. 64101

Road No.

BE IT REMEMBERED, That on the 14th day of March, 19 52, a Road Petition signed by John F. Paduch and 12 others, was presented to the Board of County Commissioners of Wyandotte County, Kansas, praying for Location of a certain road, described as follows, to-wit:

The Intersection of Parallel Avenue and 42nd Street (Now 44th Street
As Shown By the Plat of West Broadview, Thence North Along Said Street
To the North Line of West Broadview Addition.-- Section 36-10-24

PETITION

SAID PETITION was accompanied with Bond, as required by law, signed by as principal, and and as sureties, in the penal sum of DOLLARS, (\$.....)

BOND

WE, The undersigned, owning land along the line of the 44th road described in the accompanying petition hereby relinquish all claim of damage that we might have, either as owner or agent, by reason of land to be appropriated as right of way for said road, and waive notice to land owners, provided by law, and donate the land for right of way for said road through the lands, a description of which is placed opposite our several names:

Relinquishment
of Claim
for Damages

| NAMES | Owner or Agent | DESCRIPTION | S | T | R | Total Number of Acres in Description |
|---|----------------|-------------|---|---|---|--------------------------------------|
| Mrs Peter T. Carr Mrs. Chas. F. Rives R. P. Shene Mrs. Genevieve Paduch H. L. McVay Mrs. W. R. Wyckoff Mrs. R. L. Weiser Helen Novak June Painter R. D. Wise Mrs. E. Noel John Sears | | | | | | |

I, one of the petitioners on the Petition herewith submitted, do hereby certify that all of the resident land owners owning land along the line of the road described therein have signed the within relinquishment except:

Signed:
One of the Petitioners.

WYANDOTTE COUNTY, KANSAS

Appointment of Viewers

WHEREUPON, said bond was approved by the Board, and it appearing to the satisfaction of the Board, that the law had been substantially complied with, it was ordered, that Joseph Reardon, L. C. Maddox and Cordell Meeks be appointed viewers of the proposed road, and that they meet in conjunction with the County Surveyor, at the of in Quindaro Township, on the 7th day of May, 19 52, and proceed to view and lay out said road, according to law, giving to all parties a hearing, and make due report of their proceedings to the County Board.

AFTERWARDS, TO-WIT: On the 10th day of April, 19 52, R. W. Jensen County Clerk, presented to said Board his certificate, under seal, setting forth, that pursuant to law he had caused public notice of said proposed road to be published in Wyandotte Echo (a weekly newspaper, published in Kansas City, Kansas Kansas,) for two consecutive weeks and that said notice was so published in said newspaper, on the 16th day of April, 19 52, the 23rd day of April, 19 52, and the day of, 19, and had also caused similar notice to be posted to public view upon the bulletin board in his office from 10th 19 52, to May 15th, 19 52, and similar notices to be publicly posted in the following places, to-wit: from 19, to 19, at in Township from 19, to 19, at in Township from 19, to 19, at in Township and had also caused record of same to be made in the County Commissioner's

ROAD NOTICE State of Kansas, Wyandotte County, ss. To Whom It May Concern: Take Notice, That a legal petition signed by John Paduch and other householders of Quindaro Township, in said County, has been presented to the Board of County Commissioners, praying for the location of a road, as follows, viz: Beginning at the intersection of Parallel Ave. and 42nd Street (now 44th Street) as shown by the plat of West Broadview Addition, thence north along said street to the North Line of West Broadview Addition. All in Section 36-10-24. And that said Board has appointed Joseph E. Reardon, L. C. Maddox, and Cordell B. Meeks, Viewers, who will meet at the point of beginning of said road, as petitioned for on the 7th day of May, 1952, and proceed to view said road, as the law directs, at which time and place all persons interested may attend and have a hearing. In case said viewers fail to meet on the following day, as provided by law, without further notice. Witness my hand and the official seal of said County, this 10th day of April, 1952. R. W. JENSEN, County Clerk. (Seal) (First Published April 16, 1952) 2t-WE-4-23-52

PROOF OF PUBLIC NOTICE


County Surveyor's Report and Field Notes

presented to said County Board, his report of survey of said proposed road, plat and field notes, in words and figures as follows, to-wit:

Pursuant to the order of the Board, I met with Joseph Reardon, L. C. Maddox and Cordell Meeks viewers, at the of in Quindaro Township, on the 7th day of May, 19 52, and under the direction of said viewers, proceeded to survey said road as petitioned for, conspicuously marking the same throughout, and noting the courses and distances, and I do hereby certify that the following is a correct return of the survey of said road, and plat of the same, to-wit:

Beg. at The Intersection of Parallel Avenue and 42nd Street (Now 44th Street as Shown by the Plat of West Broadview, thence North along said Street to the North Line of West Broadview Addition. --Sec. 36-10-24

ROAD RECORD,



County Survey-
or's plat and
Field Notes

Field Notes

ALSO, upon said 15th day of May, 19 52, said Joseph Reardon, L.C. Maddox
and Cordell Meeks, Viewers, presented to said County Board their several reports, as follows, to-wit:

"Pursuant to Commissioners' Notice, we met at the _____ of _____
Township, on the 7th day of May, 19 52, and taking to our assistance _____

and _____ as chain carriers, and _____ as marker, proceeded

to view the route of the road petitioned for, which was surveyed under our direction by William T. Dutott

County Surveyor, the field notes and plat of which survey are hereto attached and form part of this report, and after
careful deliberation we are of the opinion that said road is practicable, and of public utility, and recommend that it be
granted, as located and surveyed, and that it be established and opened _____ feet wide."

Viewer's Report
of View and
Survey

WYANDOTTE COUNTY, KANSAS

Viewers' Report
of Damages
Claimed and
Awarded

And further report that the following is a complete list of the names of all persons (Owners, Agents or Guardians) who filed claims with us for damages or compensation, (which said claims are herewith submitted,) by reason of the location and establishment of said proposed road and the amount awarded to each, by us, to-wit:

| NAMES | OWNER, AGENT OR GUARDIAN | FRACTIONAL PART | Sec. | Twp. | R'ng | Acres Appropriated | Am't Claimed | Am't Awarded by Viewers | Commissioners Revision |
|--------------------|--------------------------|-----------------|------|------|------|--------------------|--------------------|-------------------------|------------------------|
| NO DAMAGES CLAIMED | | | | | | | | | |
| | | | | | | | NO DAMAGES ALLOWED | | |

Petitioner's
Affidavit of
Service of
Notice

ALSO, upon said _____ day of _____, 19____, there was presented to said County Board, the affidavit of _____ one of the petitioners aforesaid, setting forth that due notice of the _____ of said proposed road, together with date of meeting of the Viewers, as per published notice of County Clerk, had been served upon each of the persons noted below, who, as Owners, Agents, or Guardians were all the persons through whose premises said road is proposed to be located, except those who have signed Relinquishment, to-wit:

| DATE WHEN NOTICE WAS SERVED | NAME OF PERSON | OWNER, AGENT OR GUARDIAN | FRACTIONAL PART | Sec. | Twp. | Range | REMARKS |
|-----------------------------|----------------|--------------------------|-----------------|------|------|-------|---------|
| | | | | | | | |

Final Order of
Board of
County
Commissioners

WHEREUPON, on the 15th day of May, 1952, the following action thereon was had by said Board of County Commissioners, to-wit:

Upon due consideration, no legal objection having been offered against the establishment of said road, and believing the same to be of public utility, it is ORDERED: that the Viewers' Report of View and Report and Plat of Survey be adopted, and that said road be declared located and established as a public highway in accordance therewith; full record thereof to be made in the County Road Record and Plat, as Road No. _____, and the Trustees of _____
Quindaro Township be notified to cause the same to be opened for public travel.

Mailed Order To Chairman of Highway Commissioners to Open Road May 19, 1952.

I CERTIFY, that the foregoing is a complete record of the location and establishment of said road No. _____, as required by law to be made, and that the same was recorded on the _____ day of _____, 19____.

County Clerk.

ROAD RECORD,

HARL GORNBORTH STATIONERY CO., KANSAS CITY, MO. 64101

Road No.

BE IT REMEMBERED, That on the 12th day of March, 1952, a Road Petition signed by Mrs. Helen Ayotto and 14 others, was presented to the Board of County Commissioners of Wyandotte County, Kansas, praying for Location of a certain road, described as follows, to-wit:

Beginning at the intersection of Washington Ave and the West City Limits of Kansas City, Kansas, thence west 126 feet more or less, thence North 90 feet more or less.

PETITION

SAID PETITION was accompanied with Bond, as required by law, signed by as principal, and as sureties, in the penal sum of DOLLARS, (\$.....)

BOND

WE, The undersigned, owning land along the line of the road described in the accompanying petition hereby relinquish all claim of damage that we might have, either as owner or agent, by reason of land to be appropriated as right of way for said road, and waive notice to land owners, provided by law, and donate the land for right of way for said road through the lands, a description of which is placed opposite our several names:

Relinquishment of Claim for Damages

| NAMES | Owner or Agent | DESCRIPTION | S | T | R | Total Number of Acres in Description |
|--------------------|----------------|-------------|---|---|---|--------------------------------------|
| David Ayotte | | | | | | |
| Dale S. Bishop | | | | | | |
| Altheda F. Bishop | | | | | | |
| Julia Chelsnik | | | | | | |
| August T Chelsnik | | | | | | |
| Norman B Smith | | | | | | |
| Kathryn Smith | | | | | | |
| W. C. Wegner | | | | | | |
| Cassie Wagner | | | | | | |
| Charles Lebratovic | | | | | | |
| Ann Lubratovic | | | | | | |
| Ben Piersol | | | | | | |
| Betty Piersol | | | | | | |
| G. H. Matson | | | | | | |

I, one of the petitioners on the Petition herewith submitted, do hereby certify that all of the resident land owners owning land along the line of the road described therein have signed the within relinquishment except:

Signed: One of the Petitioners.

WYANDOTTE COUNTY, KANSAS

Appointment
of
Viewers

WHEREUPON, said bond was approved by the Board, and it appearing to the satisfaction of the Board, that the law had been substantially complied with, it was ordered, that Joseph F. Beardon, L. C. Maddox and Cordell D. Meeks be appointed viewers of the proposed road, and that they meet in conjunction with the County Surveyor, at the _____ of _____ in Wyandotte Township, on the 14th day of May, 19 52, and proceed to view and lay out said road, according to law, giving to all parties a hearing, and make due report of their proceedings to the County Board.

AFTERWARDS, TO-WIT: On the 17th day of April, 19 52, F. W. Jensen County Clerk, presented to said Board his certificate, under seal, setting forth, that pursuant to law he had caused public

ROAD NOTICE
 State of Kansas, Wyandotte County, ss.
 To Whom It May Concern:
 Take Notice, That a legal petition signed by Mrs. Helen Ayotte and other householders of Wyandotte Township, in said County, has been presented to the Board of County Commissioners, praying for the location of a road, as follows, viz: Beginning at the intersection of Washington Ave. and west city limits of Kansas City, Kansas, thence west 126 feet more or less, thence north 90 feet more or less.
 And that said Board has appointed Joseph F. Beardon, L. C. Maddox and Cordell D. Meeks, Viewers, who will meet at the point of beginning of said road, as petitioned for, on the 14th day of May, 1952, and proceed to view said road, as the law directs, at which time and place all persons interested may attend and have a hearing. In case said viewers fail to meet on the day designated, they may meet on the following day, as provided by law, without further notice.
 Witness my hand and the official seal of said County, this 17th day April, 1952.
 R. W. JENSEN,
 County Clerk.
 (Seal)
 (First Published April 23rd, 1952)
 21-WE-4-30-52

notice of said proposed road to be published in Wyandotte Echo (a weekly newspaper, published in Kansas City Kansas,) for two consecutive weeks and that said notice was so published in said newspaper, on the 23rd day of April, 19 52, the 30th day of April, 19 52, and the _____ day of _____, 19 _____, and had also caused similar notice to be posted to public view upon the bulletin board in his office from April 17th 19 52, to May 14th, 19 52, and similar notices to be publicly posted in the following places, to-wit:
 from _____ 19 _____, to _____ 19 _____, at _____ in _____ Township
 from _____ 19 _____, to _____ 19 _____, at _____ in _____ Township
 from _____ 19 _____, to _____ 19 _____, at _____ in _____ Township
 and had also caused record of same to be made in the County Commissioner's

PROOF OF
PUBLIC
NOTICE


Record, volume _____ page " 352 " ALSO, upon said 26th day of June, 19 52, William T. Dutott County Surveyor

County Surveyor's
Report and
Field Notes

presented to said County Board, his report of survey of said proposed road, plat and field notes, in words and figures as follows, to-wit:

Pursuant to the order of the Board, I met with Joseph F. Beardon, L. C. Maddox and Cordell D. Meeks viewers, at the _____ of _____ in Wyandotte Township, on the 14th day of May, 19 52, and under the direction of said viewers, proceeded to survey said road as petitioned for, conspicuously marking the same throughout, and noting the courses and distances, and I do hereby certify that the following is a correct return of the survey of said road, and plat of the same, to-wit:

Beginning at the intersection of Washington venue and West City Limits of Kansas City, Kansas, thence west 126 feet more or less, thence north 90 feet more or less.



County Survey-
or's plat and
Field Notes

Field Notes

ALSO, upon said 26th day of June, 19 52, said Joseph F. Beardon, L.C. Maddox and Cordell I. Meeks, Viewers, presented to said County Board their several reports, as follows, to-wit:

"Pursuant to Commissioners' Notice, we met at the 14th of May in Wyandotte Township, on the 14th day of May, 19 52, and taking to our assistance

and as chain carriers, and as marker, proceeded to view the route of the road petitioned for, which was surveyed under our direction by

County Surveyor, the field notes and plat of which survey are hereto attached and form part of this report, and after careful deliberation we are of the opinion that said road is practicable, and of public utility, and recommend that it be granted, as located and surveyed, and that it be established and opened feet wide."

Viewer's Report
of View and
Survey

WYANDOTTE COUNTY, KANSAS

Viewers' Report
of Damages
Claimed and
Awarded

And further report that the following is a complete list of the names of all persons (Owners, Agents or Guardians) who filed claims with us for damages or compensation, (which said claims are herewith submitted,) by reason of the location and establishment of said proposed road and the amount awarded to each, by us, to-wit:

| NAMES | OWNER, AGENT OR GUARDIAN | FRACTIONAL PART | Sec. | Twp. | R'ng | Acres Appropriated | Am't Claimed | Am't Awarded by Viewers | Commissioners Revision |
|--------------------|--------------------------|-----------------|------|------|------|--------------------|--------------|-------------------------|------------------------|
| NO DAMAGES CLAIMED | | | | | | | | NO DAMAGES ALLOWED | |

Petitioner's
Affidavit of
Service of
Notice

ALSO, upon said _____ day of _____, 19____, there was presented to said County Board, the affidavit of _____ one of the petitioners aforesaid, setting forth that due notice of the _____ of said proposed road, together with date of meeting of the Viewers, as per published notice of County Clerk, had been served upon each of the persons noted below, who, as Owners, Agents, or Guardians were all the persons through whose premises said road is proposed to be located, except those who have signed Relinquishment, to-wit:

| DATE WHEN NOTICE WAS SERVED | NAME OF PERSON | OWNER, AGENT OR GUARDIAN | FRACTIONAL PART | Sec. | Twp. | Range | REMARKS |
|-----------------------------|----------------|--------------------------|-----------------|------|------|-------|---------|
| | | | | | | | |

Final Order of
Board of
County
Commissioners

WHEREUPON, on the 26th day of June, 1952, the following action thereon was had by said Board of County Commissioners, to-wit:

Upon due consideration, no legal objection having been offered against the establishment of said road, and believing the same to be of public utility, it is ORDERED: that the Viewers' Report of View and Report and Plat of Survey be adopted, and that said road be declared located and established as a public highway in accordance therewith; full record thereof to be made in the County Road Record and Plat, as Road No. _____, and the Trustees of _____ WYANDOTTE _____ Township be notified to cause the same to be opened for public travel.

ORDER TO CHAIRMAN OF HIGHWAY COMMISSION TO OPEN ROAD MAILED July 8, 1952.

I CERTIFY, that the foregoing is a complete record of the location and establishment of said road No. _____, as required by law to be made, and that the same was recorded on the _____ day of _____, 19____.

County Clerk.

ROAD RECORD,

CARL GOODEWORTH STATIONERY CO., KANSAS CITY, MO. 64101

Road No.

BE IT REMEMBERED, That on the 24th day of March, 19 52, a Road Petition signed by Frank L. Hawkins and 12 others, was presented to the Board of County Commissioners of Wyandotte County, Kansas, praying for Location of a certain road, described as follows, to-wit:

PETITION

Beginning at South 35th Street located between Victoria Avenue and Dover Avenue in Getty Grove Addition.

SAID PETITION was accompanied with Bond, as required by law, signed by as principal, and as sureties, in the penal sum of DOLLARS, (\$.....)

BOND

WE, The undersigned, owning land along the line of the road described in the accompanying petition hereby relinquish all claim of damage that we might have, either as owner or agent, by reason of land to be appropriated as right of way for said road, and waive notice to land owners, provided by law, and donate the land for right of way for said road through the lands, a description of which is placed opposite our several names:

Relinquishment
of Claim
for Damages

| NAMES | Owner or Agent | DESCRIPTION | S | T | R | Total Number of Acres in Description |
|--------------------|----------------|-------------|---|---|---|--------------------------------------|
| Richard A. Hundley | | | | | | |
| Hubert W. Johnson | | | | | | |
| Paul F. Feleay | | | | | | |
| J. L. Phillip | | | | | | |
| J. L. Hernden | | | | | | |
| V. J. Zillner | | | | | | |
| James L. Pankey | | | | | | |
| William B. Parks | | | | | | |
| Truman Sammon | | | | | | |
| E. L. Hill | | | | | | |
| Verlin Smith | | | | | | |
| Fred Greenbank | | | | | | |

I, one of the petitioners on the Petition herewith submitted, do hereby certify that all of the resident land owners owning land along the line of the road described therein have signed the within relinquishment except:

Signed:
One of the Petitioners.

WYANDOTTE COUNTY, KANSAS

Appointment
of
Viewers

WHEREUPON, said bond was approved by the Board, and it appearing to the satisfaction of the Board, that the law had been substantially complied with, it was ordered, that Joseph F. Reardon, L. C. Maddox and Cordell D. Meeks be appointed viewers of the proposed road, and that they meet in conjunction with the County Surveyor, at the _____ of _____ in Shawnee Township, on the 14th day of May, 19 52, and proceed to view and lay out said road, according to law, giving to all parties a hearing, and make due report of their proceedings to the County Board.

AFTERWARDS, TO-WIT: On the 17th day of April, 19 52, R. W. Jensen County Clerk, presented to said Board his certificate, under seal, setting forth, that pursuant to law he had caused public

ROAD NOTICE
 State of Kansas, Wyandotte County, ss.
 To Whom It May Concern:
 Take Notice That a legal petition signed by Frank L. Hawkins, and other householders of Shawnee Township, in said County, has been presented to the Board of County Commissioners, praying for the location of a road following for the location of a road located low, via _____ and Dover _____ said Board has appointed Cordell D. Meeks, L. C. Maddox and _____ viewers, who will meet at the point of beginning of said road, as petitioned for on the 14th day of May, 1952, and proceed to view said road, as the law directs, at which time and place all persons interested may attend and have a hearing. In case said viewers fail to meet on the day designated, they may meet on the following day, as provided by law, without further notice.
 Witness my hand and the official seal of said County, this 17th day April, 1952.
 (Seal) R. W. JENSEN,
 County Clerk.
 (First Published April 23rd, 1952)
 21-WE-4-30-52

notice of said proposed road to be published in Wyandotte Echo (a weekly newspaper, published in Kansas City, Kansas,) for two consecutive weeks and that said notice was so published in said newspaper, on the 23rd day of April, 19 52, the 30th day of April, 19 52, and the _____ day of _____, 19 _____, and had also caused similar notice to be posted to public view upon the bulletin board in his office from April 17th 19 52, to May 28, 19 52, and similar notices to be publicly posted in the following places, to-wit:
 from _____ 19 _____, to _____ 19 _____, at _____ in _____ Township
 from _____ 19 _____, to _____ 19 _____, at _____ in _____ Township
 from _____ 19 _____, to _____ 19 _____, at _____ in _____ Township
 and had also caused record of same to be made in the County Commissioner's

PROOF OF
PUBLIC
NOTICE

Record, Volume " B-1 " page " 352 " ALSO, upon said 10th day of July, 19 52, William T. Dutot County Surveyor


County Surveyor's Report and Field Notes

presented to said County Board, his report of survey of said proposed road, plat and field notes, in words and figures as follows, to-wit:

Pursuant to the order of the Board, I met with Joseph F. Reardon, L. C. Maddox and Cordell D. Meeks viewers, at the _____ of _____ in Shawnee Township, on the 14th day of May, 19 52, and under the direction of said viewers, proceeded to survey said road as petitioned for, conspicuously marking the same throughout, and noting the courses and distances, and I do hereby certify that the following is a correct return of the survey of said road, and plat of the same, to-wit:

Beginning at South 35th Street located between Victoria Avenue and Dover Avenue in Getty Grove Addition.

ROAD RECORD,



County Surveyor's plat and Field Notes

Field Notes

ALSO, upon said 10th day of July, 1952, said Joseph F. Reardon, L.C. Meddox and Cordell D. Meeks, Viewers, presented to said County Board their several reports, as follows, to-wit:

"Pursuant to Commissioners' Notice, we met at the _____ of _____ in Shawnee Township, on the 14th day of May, 1952, and taking to our assistance _____ and _____ as chain carriers, and _____ as marker, proceeded to view the route of the road petitioned for, which was surveyed under our direction by William T. Dutott County Surveyor, the field notes and plat of which survey are hereto attached and form part of this report, and after careful deliberation we are of the opinion that said road is practicable, and of public utility, and recommend that it be granted, as located and surveyed, and that it be established and opened _____ feet wide."

Viewer's Report of View and Survey

WYANDOTTE COUNTY, KANSAS

Viewers' Report
of Damages
Claimed and
Awarded

And further report that the following is a complete list of the names of all persons (Owners, Agents or Guardians) who filed claims with us for damages or compensation, (which said claims are herewith submitted,) by reason of the location and establishment of said proposed road and the amount awarded to each, by us, to-wit:

| NAMES | OWNER, AGENT OR GUARDIAN | FRACTIONAL PART | Sec. | Twp. | R'nge | Acres Appropriated | Am't Claimed | Am't Awarded by Viewers | Commissioners Revision |
|--------------------|--------------------------|-----------------|--------------------|------|-------|--------------------|--------------|-------------------------|------------------------|
| NO DAMAGES CLAIMED | | | NO DAMAGES ALLOWED | | | | | | |

Petitioner's
Affidavit of
Service of
Notice

ALSO, upon said day of, 19....., there was presented to said County Board, the affidavit of one of the petitioners aforesaid, setting forth that due notice of the of said proposed road, together with date of meeting of the Viewers, as per published notice of County Clerk, had been served upon each of the persons noted below, who, as Owners, Agents, or Guardians were all the persons through whose premises said road is proposed to be located, except those who have signed Relinquishment, to-wit:

| DATE WHEN NOTICE WAS SERVED | NAME OF PERSON | OWNER, AGENT OR GUARDIAN | FRACTIONAL PART | Sec. | Twp. | Range | REMARKS |
|-----------------------------|----------------|--------------------------|-----------------|------|------|-------|---------|
| | | | | | | | |

Final Order of
Board of
County
Commissioners

WHEREUPON, on the 10th day of July, 19 52, the following action thereon was had by said Board of County Commissioners, to-wit:

Upon due consideration, no legal objection having been offered against the establishment of said road, and believing the same to be of public utility, it is ORDERED: that the Viewers' Report of View and Report and Plat of Survey be adopted, and that said road be declared located and established as a public highway in accordance therewith; full record thereof to be made in the County Road Record and Plat, as Road No., and the Trustees of Shawnee Township be notified to cause the same to be opened for public travel.

I CERTIFY, that the foregoing is a complete record of the location and establishment of said road No., as required by law to be made, and that the same was recorded on the day of, 19.....

County Clerk.

ROAD RECORD,

KARL GOREWORTH STATIONERY CO., KANSAS CITY, MO. 64101

Road No.

BE IT REMEMBERED, That on the 24th day of March, 19 52, a Road Petition signed by Ray I. Coatney and 12 others, was presented to the Board of County Commissioners of Wyandotte County, Kansas, praying for Vacation of a certain road, described as follows, to-wit:

PETITION

Beginning at a point 71 feet east of the southwest corner of Lot 13 University Heights, thence Northeast 119 feet to the intersection of the east line of Lot 13 extended south, thence south to the northerly line of the right of way of the Kansas City Wyandotte and Northwestern Railroad (now Abandoned) thence southwesterly along the Northerly line of said abandoned right of way to the intersection of the south line of said lot 13 extended, thence west to the beginning; This street was formerly known as Nassau Street. Section 31-10-25.

SAID PETITION was accompanied with Bond, as required by law, signed by as principal, and and as sureties, in the penal sum of DOLLARS, (\$.....)

BOND

WE, The undersigned, owning land along the line of the road described in the accompanying petition hereby relinquish all claim of damage that we might have, either as owner or agent, by reason of land to be appropriated as right of way for said road, and waive notice to land owners, provided by law, and donate the land for right of way for said road through the lands, a description of which is placed opposite our several names:

Relinquishment of Claim for Damages

| NAMES | Owner or Agent | DESCRIPTION | S | T | R | Total Number of Acres in Description |
|---|----------------|-------------|---|---|---|--------------------------------------|
| W. H. Bradley Frances Bradley Mrs. Jas. Clayton Hattie J. Metheny Gerard W. O'Comsky Celia J. O'Comsky Leola Vogel Mergie Brown Kenneth Graham Rosie Graham Karl L. Henchel Mrs. K. L. Henckel | | | | | | |

I, one of the petitioners on the Petition herewith submitted, do hereby certify that all of the resident land owners owning land along the line of the road described therein have signed the within relinquishment except:

Signed: One of the Petitioners.

WYANDOTTE COUNTY, KANSAS

Appointment of Viewers

WHEREUPON, said bond was approved by the Board, and it appearing to the satisfaction of the Board, that the law had been substantially complied with, it was ordered, that Joseph F. Reardon, L. C. Maddox and Cordell D. Meeks be appointed viewers of the proposed road, and that they meet in conjunction with the County Surveyor, at the ... of ... in Quindaro Township, on the 13th day of June, 19 52, and proceed to view and ~~lay out~~ ^{vacate} said road, according to law, giving to all parties a hearing, and make due report of their proceedings to the County Board.

PROOF OF PUBLIC NOTICE

ROAD NOTICE State of Kansas, Wyandotte County, ss. To Whom it May Concern: Take Notice That a legal petition signed by Ray Costney and other householders of Quindaro Township, in said County, has been presented to the Board of County Commissioners, praying for the vacation of a road, as follows, viz: Beginning at a point 71 feet east of the southwest corner of Lot 13 University Heights, thence Northeast 119 feet to the intersection of the East line of Lot 13 extended South, thence South to the Northerly line of the right of way of the Kansas City, Wyandotte and Northwestern Railroad (now abandoned), thence Southwesterly along the Northerly line of said abandoned right of way to the intersection of the South line of said Lot 13 extended, thence West to the beginning. This street was formerly known as Nassau. And that said Board has appointed Joseph F. Reardon, L. C. Maddox and Cordell D. Meeks, Viewers, who will meet at the point of beginning of said road, as petitioned for on the 13th day of June, 1952, and proceed to view said road, as the law directs, at which time and place all persons interested may attend and have a hearing. In case said viewers fail to meet on the day designated, they may meet on the following day, as provided by law, without further notice. Witness my hand and the official seal of said County, this 19th day of May, 1952. R. W. JENSEN, County Clerk. (Seal) (First Published May 21, 1952) 21-WEC-5-28-52


County Surveyor's Report and Field Notes

AFTERWARDS, TO-WIT: On the 19th day of May, 19 52, R. W. Jensen County Clerk, presented to said Board his certificate, under seal, setting forth, that pursuant to law he had caused public notice of said proposed road to be published in Wyandotte Echo (a weekly newspaper, published in Kansas City, Kansas,) for two consecutive weeks and that said notice was so published in said newspaper, on the 21st day of May, 19 52, the 28th day of May, 19 52, and the ... day of ... , 19 ... , and had also caused similar notice to be posted to public view upon the bulletin board in his office from May 19th 19 52, to June 13th, 19 52, and similar notices to be publicly posted in the following places, to-wit: from 19 ... to 19 ... at ... in ... Township from 19 ... to 19 ... at ... in ... Township from 19 ... to 19 ... at ... in ... Township and had also caused record of same to be made in the County Commissioner's office " 365 " day of July, 19 52 William T. Dutott County Surveyor his report of survey of said proposed road, plat and field notes, in words and figures as follows, to-wit:

Pursuant to the order of the Board, I met with Joseph F. Reardon, L. C. Maddox and Cordell D. Meeks viewers, at the ... of ... in Quindaro Township, on the 13th day of June, 19 52, and under the direction of said viewers, proceeded to survey said road as petitioned for, conspicuously marking the same throughout, and noting the courses and distances, and I do hereby certify that the following is a correct return of the survey of said road, and plat of the same, to-wit:

Beginning at a point 71 feet East of the Southwest corner of Lot 13, University Heights, thence Northeast 119 feet to the intersection of the East line of Lot 13 extended South, thence south to the Northerly line of the right of way of the Kansas City Wyandotte and Northwestern Railroad (now abandoned) thence Southwesterly along the Northerly line of said abandoned right of way to the intersection of the south line of said lot 13, extended thence West to the Beginning. This street was formerly known as Nassau.

ROAD RECORD,



County Surveyor's plat and Field Notes

Field Notes

ALSO, upon said 10th day of July, 19 52, said Joseph F. Reardon, L. C. Maddox and Cordell D. Meeks, Viewers, presented to said County Board their several reports, as follows, to-wit:

"Pursuant to Commissioners' Notice, we met at the of in Quindaro Township, on the 13th day of June, 19 52, and taking to our assistance and as chain carriers, and as marker, proceeded

to view the route of the road petitioned for, which was surveyed under our direction by William. T. Dutott, County Surveyor, the field notes and plat of which survey are hereto attached and form part of this report, and after careful deliberation we are of the opinion that said road is ^{NOT} practicable, and of ^{NO} public utility, and recommend that it be ~~granted, as located and surveyed, and that it be established and opened~~ VACATED feet wide."

Viewer's Report of View and Survey

WYANDOTTE COUNTY, KANSAS

Viewers' Report
of Damages
Claimed and
Awarded

And further report that the following is a complete list of the names of all persons (Owners, Agents or Guardians) who filed claims with us for damages or compensation, (which said claims are herewith submitted,) by reason of the location and establishment of said proposed road and the amount awarded to each, by us, to-wit:

| NAMES | OWNER, AGENT OR GUARDIAN | FRACTIONAL PART | Sec. | Twp. | R'nge | Acres Appropriated | Am't Claimed | Am't Awarded by Viewers | Commissioners Revision |
|--------------------|--------------------------|-----------------|------|------|--------------------|--------------------|--------------|-------------------------|------------------------|
| NO DAMAGES CLAIMED | | | | | NO DAMAGES ALLOWED | | | | |

Petitioner's
Affidavit of
Service of
Notice

ALSO, upon said _____ day of _____, 19____, there was presented to said County Board, the affidavit of _____ one of the petitioners aforesaid, setting forth that due notice of the _____ of said proposed road, together with date of meeting of the Viewers, as per published notice of County Clerk, had been served upon each of the persons noted below, who, as Owners, Agents, or Guardians were all the persons through whose premises said road is proposed to be located, except those who have signed Relinquishment, to-wit:

| DATE WHEN NOTICE WAS SERVED | NAME OF PERSON | OWNER, AGENT OR GUARDIAN | FRACTIONAL PART | Sec. | Twp. | Range | REMARKS |
|-----------------------------|----------------|--------------------------|-----------------|------|------|-------|---------|
| | | | | | | | |

Final Order of
Board of
County
Commissioners

WHEREUPON, on the 10th day of July, 1952, the following action thereon was had by said Board of County Commissioners, to-wit:
 Upon due consideration, no legal objection having been offered against the ~~establishment~~^{VACATION} of said road, and believing the same to be ^{NO} of public utility, it is ORDERED: that the Viewers' Report of View and Report and Plat of Survey be adopted, and that said road be declared ~~located and established~~^{VACATED} as a public highway in accordance therewith; full record thereof to be made in the County Road Record and Plat, as Road No. _____, and the Trustees of _____
Quindaor Township be notified to cause the same to be ~~opened~~^{OPENED} for public travel.

I CERTIFY, that the foregoing is a complete record of the location and establishment of said road No. _____, as required by law to be made, and that the same was recorded on the _____ day of _____, 19____.

County Clerk.

ROAD RECORD,

CARL DODDNOTH STATIONERY CO., KANSAS CITY, MO. 64101

Road No.

BE IT REMEMBERED, That on the 22nd day of May, 1952, a Road Petition signed by John H. Martin and 14 others, was presented to the Board of County Commissioners of Wyandotte County, Kansas, praying for Location of a certain road, described as follows, to-wit:

Beginning at 4600 to 4700 Cleveland, Wyandotte County, Kansas, including the circle driveway and parkway in the above block known as the John H. Martin Addition.

PETITION

SAID PETITION was accompanied with Bond, as required by law, signed by as principal, and and as sureties, in the penal sum of DOLLARS, (\$.....)

BOND

WE, The undersigned, owning land along the line of the road described in the accompanying petition hereby relinquish all claim of damage that we might have, either as owner or agent, by reason of land to be appropriated as right of way for said road, and waive notice to land owners, provided by law, and donate the land for right of way for said road through the lands, a description of which is placed opposite our several names:

Relinquishment of Claim for Damages

| NAMES | Owner or Agent | DESCRIPTION | S | T | R | Total Number of Acres in Description |
|---|----------------|-------------|---|---|---|--------------------------------------|
| Mr John R. Martin L. M. Crory Zelma DeGeere Mrs. Ernest Jett Mrs Jack Rice Joe C. Minghini Grace Drake Vincent D. Wynne Mrs. Alice Wynne E. R. Miller Chas. Scamahoim Maridie Payne Frank McLaine Jr. Ernest L. Day | | | | | | |

I, one of the petitioners on the Petition herewith submitted, do hereby certify that all of the resident land owners owning land along the line of the road described therein have signed the within relinquishment except:

Signed:
One of the Petitioners.

WYANDOTTE COUNTY, KANSAS

Appointment
of
Viewers

WHEREUPON, said bond was approved by the Board, and it appearing to the satisfaction of the Board, that the law had been substantially complied with, it was ordered, that Joseph F. Reardon, L. C. Maddox and Cordell D. Meeks be appointed viewers of the proposed road, and that they meet in conjunction with the County Surveyor, at the _____ of _____ in Quindaro Township, on the 2nd day of July, 19 52, and proceed to view and lay out said road, according to law, giving to all parties a hearing, and make due report of their proceedings to the County Board.

AFTERWARDS, TO-WIT: On the 5th day of June, 19 52, R. W. Jensen County Clerk presented to said Board his certificate, under seal, setting forth, that pursuant to law he had caused public

ROAD NOTICE
State of Kansas, Wyandotte County, ss.
To Whom It May Concern:
Take Notice, That a legal petition signed by John H. Martin and other householders of Quindaro Township, in said County, has been presented to the Board of County Commissioners, praying for the location of a road, as follows, viz: Beginning 4600 to 4700 Cleveland Ave., including Circle Drive Way and Park in the John H. Martin Addition, located in the S.E. 1/4 of Section 36, Township 10, Range 24.
And that said Board has appointed Joseph F. Reardon, L. C. Maddox and Cordell D. Meeks, Viewers, who will meet at the point of beginning of said road, as petitioned for on the 2nd day of July, 1952, and proceed to view said road, as the law directs, at which time and place all persons interested may attend and have a hearing. In case said viewers fail to meet on the day designated, they may meet on the following day, as provided by law, without further notice.
Witness my hand and the official seal of said County, this 5th day of June, 1952.
R. W. JENSEN,
County Clerk.
(Seal)
(First Published June 11, 1952)
2t-WE-6-18-52

PROOF OF
PUBLIC
NOTICE

notice of said proposed road to be published in Wyandotte Echo (a weekly newspaper, published in Kansas City, Kansas,) for two consecutive weeks and that said notice was so published in said newspaper, on the 11th day of June, 19 52, the 18th day of June, 19 52, and the _____ day of _____, 19 _____, and had also caused similar notice to be posted to public view upon the bulletin board in his office from June 5th 19 52, to July 9th, 19 52, and similar notices to be publicly posted in the following places, to-wit:
from _____ 19 _____, to _____ 19 _____, at _____ in _____ Township
from _____ 19 _____, to _____ 19 _____, at _____ in _____ Township
from _____ 19 _____, to _____ 19 _____, at _____ in _____ Township
and had also caused record of same to be made in the County Commissioner's


page " 380 "
ALSO, upon said 10th day of July, 19 52, William T. Dutott, County Surveyor presented to said County Board, his report of survey of said proposed road, plat and field notes, in words and figures as follows, to-wit:

County Surveyor's Report and Field Notes

Pursuant to the order of the Board, I met with Joseph F. Reardon, L. C. Maddox and Cordell D. Meeks viewers, at the _____ of _____ in Quindaro Township, on the 2nd day of July, 19 52, and under the direction of said viewers, proceeded to survey said road as petitioned for, conspicuously marking the same throughout, and noting the courses and distances, and I do hereby certify that the following is a correct return of the survey of said road, and plat of the same, to-wit:

Beginning 4600 to 4700 Cleveland Avenue, including Circle Driveway and Park in the John H. Martin Addition, located in SE 1/4 of Section 36- township 10, Range 24.

ROAD RECORD,



County Survey-
or's plat and
Field Notes

Field Notes

ALSO, upon said 10th day of July, 19 52, said Joseph F. Reardon, L. C. Maddox and Cordell D. Meeks, Viewers, presented to said County Board their several reports, as follows, to-wit:

"Pursuant to Commissioners' Notice, we met at the _____ of _____ in Quindaro Township, on the 2nd day of July, 19 52, and taking to our assistance _____ and _____ as chain carriers, and _____ as marker, proceeded to view the route of the road petitioned for, which was surveyed under our direction by William T. Dutott, County Surveyor, the field notes and plat of which survey are hereto attached and form part of this report, and after careful deliberation we are of the opinion that said road is practicable, and of public utility, and recommend that it be granted, as located and surveyed, and that it be established and opened _____ feet wide."

Viewer's Report
of View and
Survey

WYANDOTTE COUNTY, KANSAS

Viewers' Report
of Damages
Claimed and
Awarded

And further report that the following is a complete list of the names of all persons (Owners, Agents or Guardians) who filed claims with us for damages or compensation, (which said claims are herewith submitted,) by reason of the location and establishment of said proposed road and the amount awarded to each, by us, to-wit:

| NAMES | OWNER, AGENT OR GUARDIAN | FRACTIONAL PART | Sec. | Twp. | R'ng | Acres Appropriated | Am't Claimed | Am't Awarded by Viewers | Commissioners Revision |
|--------------------|--------------------------|-----------------|------|------|---------------------|--------------------|--------------|-------------------------|------------------------|
| NO DAMAGES CLAIMED | | | | | NO DAMAGES ALLOWED. | | | | |

Petitioner's
Affidavit of
Service of
Notice

ALSO, upon said _____ day of _____, 19____, there was presented to said County Board, the affidavit of _____ one of the petitioners aforesaid, setting forth that due notice of the _____ of said proposed road, together with date of meeting of the Viewers, as per published notice of County Clerk, had been served upon each of the persons noted below, who, as Owners, Agents, or Guardians were all the persons through whose premises said road is proposed to be located, except those who have signed Relinquishment, to-wit:

| DATE WHEN NOTICE WAS SERVED | NAME OF PERSON | OWNER, AGENT OR GUARDIAN | FRACTIONAL PART | Sec. | Twp. | Range | REMARKS |
|-----------------------------|----------------|--------------------------|-----------------|------|------|-------|---------|
| | | | | | | | |

Final Order of
Board of
County
Commissioners

WHEREUPON, on the 10th day of July, 19 52, the following action thereon was had by said Board of County Commissioners, to-wit:

Upon due consideration, no legal objection having been offered against the establishment of said road, and believing the same to be of public utility, it is ORDERED: that the Viewers' Report of View and Report and Plat of Survey be adopted, and that said road be declared located and established as a public highway in accordance therewith; full record thereof to be made in the County Road Record and Plat, as Road No. _____, and the Trustees of _____ Township be notified to cause the same to be opened for public travel.

I CERTIFY, that the foregoing is a complete record of the location and establishment of said road No. _____, as required by law to be made, and that the same was recorded on the _____ day of _____, 19____.

County Clerk.

ROAD RECORD,

HAML BODENWORTH STATIONERY CO., KANSAS CITY, MO. 64101

Road No.

BE IT REMEMBERED, That on the 30th day of April, 19 52, a Road Petition signed by Max Wendt and 15 others, was presented to the Board of County Commissioners of Wyandotte County, Kansas, praying for vacation of a certain road, described as follows, to-wit:

PETITION

Beginning at the southwest corner of lot 30, Fairdale Addition thence north 575 feet more or less to the northwest corner of lot 31, Fairdale. Intending to vacate 27 foot road along the west side of lots 30 and 31, Fairdale Addition

SAID PETITION was accompanied with Bond, as required by law, signed by as principal, and and as sureties, in the penal sum of DOLLARS, (\$.....)

BOND

WE, The undersigned, owning land along the line of the road described in the accompanying petition hereby relinquish all claim of damage that we might have, either as owner or agent, by reason of land to be appropriated as right of way for said road, and waive notice to land owners, provided by law, and donate the land for right of way for said road through the lands, a description of which is placed opposite our several names:

Relinquishment of Claim for Damages

| NAMES | Owner or Agent | DESCRIPTION | S | T | R | Total Number of Acres in Description |
|---|----------------|-------------|---|---|---|--------------------------------------|
| Mrs. Bob Rothering Kenneth L. Wells Loren L. Keltner Betty Scarborough Chester E. Hogue J. M. Kalebaugh John L. Howard Catherine DeCata Jess Amos Joseph Pierzchala John Van Achen Don C. Seichipine Eddie J. Reed Steffa Dziedzic Harold Bryan | | | | | | |

I, one of the petitioners on the Petition herewith submitted, do hereby certify that all of the resident land owners owning land along the line of the road described therein have signed the within relinquishment except:

Signed:
One of the Petitioners.

WYANDOTTE COUNTY, KANSAS

WHEREUPON, said bond was approved by the Board, and it appearing to the satisfaction of the Board, that the law had been substantially complied with, it was ordered, that Joseph F. Reardon, L. C. Maddox and Cordell D. Meeks be appointed viewers of the proposed road, and that they meet in conjunction with the County Surveyor, at the _____ of _____ in Quindaro Township, on the 25th day of July, 1952, and proceed to view and ~~view~~^{VACATE} said road, according to law, giving to all parties a hearing, and make due report of their proceedings to the County Board.

Appointment of Viewers

AFTERWARDS, TO-WIT: On the 30th day of June, 1952, R. W. Jensen County Clerk, presented to said Board his certificate, under seal, setting forth, that pursuant to law he had caused public notice of said proposed road to be published in Wyandotte Echo (a weekly newspaper, published in Kansas City, Kansas,) for two consecutive weeks and that said notice was so published in said newspaper, on the 2nd day of July, 1952, the 9th day of July, 1952, and the _____ day of _____, 19____, and had also caused similar notice to be posted to public view upon the bulletin board in his office from June 30, 1952, to August 7, 1952, and similar notices to be publicly posted in the following places, to-wit:

ROAD NOTICE
 State of Kansas, Wyandotte County, ss.
 To WHOM IT MAY CONCERN:
 Take Notice, That a legal petition signed by Max Wendi and other householders of Quindaro Township, in said County, has been presented to the Board of County Commissioners, praying for the vacation of a platted road in Fairdale Addition, as follows, viz: Beginning at the southwest corner of Lot 29, Fairdale Addition, thence north 575 feet more or less to the northwest corner of Lot 31, Fairdale. Intending to vacate 27 foot road along the west side of Lots 29 and 31, Fairdale Addition.
 And that said Board has appointed Joseph F. Reardon, L. C. Maddox and Cordell D. Meeks, Viewers, who will meet at the point of beginning of said road, as petitioned for on the 25th day of July, 1952, and proceed to view said road, as the law directs, at which time and place all persons interested may attend and have a hearing. In case said viewers fail to meet on the day designated, they may meet on the following day, as provided by law, without further notice.
 Witness my hand and the official seal of said County, this 29th day of June, 1952.
 R. W. JENSEN,
 County Clerk.
 (First Published July 2, 1952)
 21-WE-7-9-52

PROOF OF PUBLIC NOTICE


Re " 392 " day of August, 1952, William T. Dutott County Surveyor presented to said County Board, his report of survey of said proposed road, plat and field notes, in words and figures as follows, to-wit:

County Surveyor's Report and Field Notes

Pursuant to the order of the Board, I met with Joseph F. Reardon, L. C. Maddox and Cordell D. Meeks viewers, at the _____ of _____ in Quindaro Township, on the 25th day of July, 1952, and under the direction of said viewers, proceeded to survey said road as petitioned for, conspicuously marking the same throughout, and noting the courses and distances, and I do hereby certify that the following is a correct return of the survey of said road, and plat of the same, to-wit:

Beginning at the southwest corner of lot 30, Fairdale Addition, thence north 575 feet more or less to the northwest corner of lot 31, Fairdale. Intending to vacate 27 foot road along the west side of lots 30 and 31, Fairdale Addition.

ROAD RECORD,



County Survey-
or's plat and
Field Notes

Field Notes

ALSO, upon said 7th day of August, 1952, said Joseph F. Reardon, L.C. Maddox, and Cordell D. Meeks, Viewers, presented to said County Board their several reports, as follows, to-wit:

"Pursuant to Commissioners' Notice, we met at the _____ of _____ in Quindaro Township, on the 25th day of July, 1952, and taking to our assistance _____ and _____ as chain carriers, and _____ as marker, proceeded to view the route of the road petitioned for, which was surveyed under our direction by William T. Dutott County Surveyor, the field notes and plat of which survey are hereto attached and form part of this report, and after careful deliberation we are of the opinion that said road is ^{NOT} practicable, and of ^{NO} public utility, and recommend that it be ~~granted, as located and surveyed, and that it be established and opened~~ vacated _____ feet wide."

Viewer's Report
of View and
Survey

WYANDOTTE COUNTY, KANSAS

Viewers' Report
of Damages
Claimed and
Awarded

And further report that the following is a complete list of the names of all persons (Owners, Agents or Guardians) who filed claims with us for damages or compensation, (which said claims are herewith submitted,) by reason of the location and establishment of said proposed road and the amount awarded to each, by us, to-wit:

| NAMES | OWNER, AGENT OR GUARDIAN | FRACTIONAL PART | Sec. | Twp. | R'ng | Acres Appropriated | Am't Claimed | Am't Awarded by Viewers | Commissioners Revision |
|--------------------|--------------------------|-----------------|------|------|--------------------|--------------------|--------------|-------------------------|------------------------|
| NO DAMAGES CLAIMED | | | | | NO DAMAGES ALLOWED | | | | |

Petitioner's
Affidavit of
Service of
Notice

ALSO, upon said _____ day of _____, 19____, there was presented to said County Board, the affidavit of _____ one of the petitioners aforesaid, setting forth that due notice of the _____ of said proposed road, together with date of meeting of the Viewers, as per published notice of County Clerk, had been served upon each of the persons noted below, who, as Owners, Agents, or Guardians were all the persons through whose premises said road is proposed to be located, except those who have signed Relinquishment, to-wit:

| DATE WHEN NOTICE WAS SERVED | NAME OF PERSON | OWNER, AGENT OR GUARDIAN | FRACTIONAL PART | Sec. | Twp. | Range | REMARKS |
|-----------------------------|----------------|--------------------------|-----------------|------|------|-------|---------|
| | | | | | | | |

Final Order of
Board of
County
Commissioners

WHEREUPON, on the 7TH day of August, 1952, the following action thereon was had by said Board of County Commissioners, to-wit:

Upon due consideration, no legal objection having been offered against the ~~establishment~~^{VACATION} of said road, and believing the same to be ^{of} public utility, it is ORDERED: that the Viewers' Report of View and Report and Plat of Survey be adopted, and that said road be declared ~~located and established~~^{VACATED} as a public highway in accordance therewith; full record thereof to be made in the County Road Record and Plat, as Road No. _____, and the Trustees of _____ Township be notified to cause the same to be ~~opened~~^{CLOSED} for public travel.

I CERTIFY, that the foregoing is a complete record of the location and establishment of said road No. _____, as required by law to be made, and that the same was recorded on the _____ day of _____, 19_____.

County Clerk.

ROAD RECORD,

SAMUEL GOODENOUGH STATIONERY CO., KANSAS CITY, MO. 64101

Road No.

BE IT REMEMBERED, That on the 17th day of March, 19 52, a Road Petition signed by Arthur Goodell and 13 others, was presented to the Board of County Commissioners of Wyandotte County, Kansas, praying for location of a certain road, described as follows, to-wit:

Beginning at the intersection Mission Road and 46th Street (now Sutton Street), thence west along Sutton Street to the west line of Goodell Addition in Section 34-11-25

PETITION

SAID PETITION was accompanied with Bond, as required by law, signed by as principal, and and as sureties, in the penal sum of DOLLARS, (\$.....)

BOND

WE, The undersigned, owning land along the line of the road described in the accompanying petition hereby relinquish all claim of damage that we might have, either as owner or agent, by reason of land to be appropriated as right of way for said road, and waive notice to land owners, provided by law, and donate the land for right of way for said road through the lands, a description of which is placed opposite our several names:

Relinquishment
of Claim
for Damages

| NAMES | Owner or Agent | DESCRIPTION | S | T | R | Total Number of Acres in Description |
|--|----------------|-------------|---|---|---|--------------------------------------|
| J. D. Waters Don Wilagus Lou Yulich George Burton Fred Allen Charles Ashne Eugene J. Moore Albert W. Cooksey Milford Grassberger J. H. Bumpus Albert E. Goodell G. E. Mueller Herbert T. Wyman | | | | | | |

I, one of the petitioners on the Petition herewith submitted, do hereby certify that all of the resident land owners owning land along the line of the road described therein have signed the within relinquishment except:

Signed:
One of the Petitioners.

WYANDOTTE COUNTY, KANSAS

WHEREUPON, said bond was approved by the Board, and it appearing to the satisfaction of the Board, that the law had been substantially complied with, it was ordered, that Joseph F. Reardon, L. C. Maddox and Cordell D. Meeks be appointed viewers of the proposed road, and that they meet in conjunction with the County Surveyor, at the _____ of _____ in Shawnee Township, on the 15th day of August, 1952, and proceed to view and lay out said road, according to law, giving to all parties a hearing, and make due report of their proceedings to the County Board.

Appointment of Viewers

AFTERWARDS, TO-WIT: On the 21st day of July, 1952, R. W. Jensen County Clerk, presented to said Board his certificate, under seal, setting forth, that pursuant to law he had caused public notice of said proposed road to be published in The Wyandotte Echo (a weekly newspaper, published in Kansas City, Kansas,) for two consecutive weeks and that said notice was so published in said newspaper, on the 23rd day of July, 1952, the 30th day of July, 1952, and the _____ day of _____, 19____, and had also caused similar notice to be posted to public view upon the bulletin board in his office from July 21st 1952, to August 28th, 1952, and similar notices to be publicly posted in the following places, to-wit:

from _____ 19____, to _____ 19____, at _____ in _____ Township
 from _____ 19____, to _____ 19____, at _____ in _____ Township
 from _____ 19____, to _____ 19____, at _____ in _____ Township

and had also caused record of same to be made in the County Commissioner's

ROAD NOTICE
 State of Kansas, Wyandotte County, ss.
 To Whom It May Concern:
 Take Notice, That a legal petition signed by Arthur Goodell and other householders of Shawnee Township, in said County, has been presented to the Board of County Commissioners, praying for the location of a road, as follows, viz.: Beginning at the intersection of Mission Road and 46th Street (now Sutton Street), thence west along Sutton Street to the west line of Goodell Addition in Section 34-11-25.
 And that said Board has appointed Joseph F. Reardon, L. C. Maddox and Cordell D. Meeks, Viewers, who will meet at the point of beginning of said road, as petitioned for on the 15th day of August, 1952, and proceed to view said road, as the law directs, at which time and place all persons interested may attend and have a hearing. In case said viewers fail to meet on the day designated, they may meet on the following day, as provided by law, without further notice.
 Witness my hand and the official seal of said County, this 21st day of July, 1952.
 R. W. JENSEN,
 (Seal) County Clerk.
 (First Published July 23, 1952)
 R 21-WE-7-30-52

PROOF OF PUBLIC NOTICE


ALSO, upon said _____ day of August, 1952, William T. Dutott County Surveyor presented to said County Board, his report of survey of said proposed road, plat and field notes, in words and figures as follows, to-wit:

County Surveyor's Report and Field Notes

Pursuant to the order of the Board, I met with Joseph F. Reardon, L. C. Maddox and Cordell D. Meeks viewers, at the _____ of _____ in Shawnee Township, on the 15th day of August, 1952, and under the direction of said viewers, proceeded to survey said road as petitioned for, conspicuously marking the same throughout, and noting the courses and distances, and I do hereby certify that the following is a correct return of the survey of said road, and plat of the same, to-wit:

Beginning at the intersection Mission Road and 46th Street (now Sutton Street), thence west along Sutton Street to the west line of Goodell Addition in Section 34-11-25

ROAD RECORD,



County Survey-
or's plat and
Field Notes

Field Notes

ALSO, upon said 28th day of August, 19 52, said Joseph F. Reardon, L.C. Maddox and Cordell D. Meeks, Viewers, presented to said County Board their several reports, as follows, to-wit: "Pursuant to Commissioners' Notice, we met at the _____ of _____ in Shawnee Township, on the 15th day of August, 19 52, and taking to our assistance _____ and _____ as chain carriers, and _____ as marker, proceeded to view the route of the road petitioned for, which was surveyed under our direction by William T. Dutott County Surveyor, the field notes and plat of which survey are hereto attached and form part of this report, and after careful deliberation we are of the opinion that said road is practicable, and of public utility, and recommend that it be granted, as located and surveyed, and that it be established and opened LOCATED _____ feet wide."

Viewer's Report
of View and
Survey

WYANDOTTE COUNTY, KANSAS

Viewers' Report
of Damages
Claimed and
Awarded

And further report that the following is a complete list of the names of all persons (Owners, Agents or Guardians) who filed claims with us for damages or compensation, (which said claims are herewith submitted,) by reason of the location and establishment of said proposed road and the amount awarded to each, by us, to-wit:

| NAMES | OWNER, AGENT OR GUARDIAN | FRACTIONAL PART | Sec. | Twp. | R'ng | Acres Appropriated | Am't Claimed | Am't Awarded by Viewers | Commissioners Revision |
|--------------------|--------------------------|-----------------|------|------|--------------------|--------------------|--------------|-------------------------|------------------------|
| NO DAMAGES CLAIMED | | | | | NO DAMAGES ALLOWED | | | | |

Petitioner's
Affidavit of
Service of
Notice

ALSO, upon said day of, 19....., there was presented to said County Board, the affidavit of one of the petitioners aforesaid, setting forth that due notice of the of said proposed road, together with date of meeting of the Viewers, as per published notice of County Clerk, had been served upon each of the persons noted below, who, as Owners, Agents, or Guardians were all the persons through whose premises said road is proposed to be located, except those who have signed Relinquishment, to-wit:

| DATE WHEN NOTICE WAS SERVED | NAME OF PERSON | OWNER, AGENT OR GUARDIAN | FRACTIONAL PART | Sec. | Twp. | Range | REMARKS |
|-----------------------------|----------------|--------------------------|-----------------|------|------|-------|---------|
| | | | | | | | |

Final Order of
Board of
County
Commissioners

WHEREUPON, on the 28th day of August, 1952, the following action thereon was had by said Board of County Commissioners, to-wit:

Upon due consideration, no legal objection having been offered against the establishment of said road, and believing the same to be of public utility, it is ORDERED: that the Viewers' Report of View and Report and Plat of Survey be adopted, and that said road be declared located and established as a public highway in accordance therewith; full record thereof to be made in the County Road Record and Plat, as Road No., and the Trustees of Township be notified to cause the same to be opened for public travel.

I CERTIFY, that the foregoing is a complete record of the location and establishment of said road No., as required by law to be made, and that the same was recorded on the day of, 19.....

County Clerk.

ROAD RECORD,

CARL DODDGE & COMPANY STATIONERS CO., KANSAS CITY, MO. 64101

Road No.

BE IT REMEMBERED, That on the 14th day of May, 19 52, a Road Petition signed by E. Schuhmaker and 11 others, was presented to the Board of County Commissioners of Wyandotte County, Kansas, praying for location of a certain road, described as follows, to-wit:

PETITION

Beginning at the intersection of Parallel Road and 41st Street in West Broadview Addition, as shown on the recorded plat of West Broadview, thence north along 41st Street to the north line of West Broadview Addition

SAID PETITION was accompanied with Bond, as required by law, signed by as principal, and and as sureties, in the penal sum of DOLLARS, (\$.....)

BOND

WE, The undersigned, owning land along the line of the road described in the accompanying petition hereby relinquish all claim of damage that we might have, either as owner or agent, by reason of land to be appropriated as right of way for said road, and waive notice to land owners, provided by law, and donate the land for right of way for said road through the lands, a description of which is placed opposite our several names:

Relinquishment of Claim for Damages

| NAMES | Owner or Agent | DESCRIPTION | S | T | R | Total Number of Acres in Description |
|-----------------|----------------|-------------|---|---|---|--------------------------------------|
| E. Schuhmaker | | | | | | |
| E. T. Horan | | | | | | |
| John Stine | | | | | | |
| J. E. Mealman | | | | | | |
| Frank J. Hyenak | | | | | | |
| A. J. Simonich | | | | | | |
| J. W. Thorla | | | | | | |
| H. E. Kyle | | | | | | |
| Earl R. Fry | | | | | | |
| C. V. Thrasher | | | | | | |
| J. R. Carden | | | | | | |
| F. D. Coburn | | | | | | |

I, one of the petitioners on the Petition herewith submitted, do hereby certify that all of the resident land owners owning land along the line of the road described therein have signed the within relinquishment except:

Signed:
One of the Petitioners.

WYANDOTTE COUNTY, KANSAS

Appointment of Viewers

WHEREUPON, said bond was approved by the Board, and it appearing to the satisfaction of the Board, that the law had been substantially complied with, it was ordered, that Joseph F. Reardon, L. C. Maddox and Cordell D. Meeks be appointed viewers of the proposed road, and that they meet in conjunction with the County Surveyor, at the of in Quindaro Township, on the 13th day of June, 1952, and proceed to view and lay out said road, according to law, giving to all parties a hearing, and make due report of their proceedings to the County Board.

AFTERWARDS, TO-WIT: On the 19th day of May, 1952, R. W. Jensen County Clerk, presented to said Board his certificate, under seal, setting forth, that pursuant to law he had caused public

ROAD NOTICE
State of Kansas, Wyandotte County, ss.
To Whom It May Concern:
Take Notice That a legal petition signed by E. Schuhmaker and other householders of Quindaro Township, in said County, has been presented to the Board of County Commissioners, praying for the location of a road, as follows, viz: Beginning at intersection of Parallel Road and 41st Street in West Broadview Addition, as shown on the recorded plat of West Broadview Addition, thence north along 41st Street to the north line of West Broadview Addition.
And that said Board has appointed Joseph F. Reardon, L. C. Maddox and Cordell D. Meeks, Viewers, who will meet at the point of beginning of said road, as petitioned for on the 13th day of June, 1952, and proceed to view said road, as the law directs, at which time and place all persons interested may attend and have a hearing. In case said viewers fail to meet on the day designated, they may meet on the following day, as provided by law, without further notice.
Witness my hand and the official seal of said County, this 19th day of May, 1952.
R. W. JENSEN, County Clerk.
(Seal)
(First Published May 21, 1952)
21-WE-5-28-52

notice of said proposed road to be published in The Wyandotte Echo (a weekly newspaper, published in Kansas City, Kansas,) for two consecutive weeks and that said notice was so published in said newspaper, on the 21st day of May, 1952, the 28th day of May, 1952, and the day of , 1952, and had also caused similar notice to be posted to public view upon the bulletin board in his office from May 19, 1952, to August 28, 1952, and similar notices to be publicly posted in the following places, to-wit:
from 19, to 19, at in Township
from 19, to 19, at in Township
from 19, to 19, at in Township
and had also caused record of same to be made in the County Commissioner's

PROOF OF PUBLIC NOTICE


day of August, 1952, William T. Dutott County Surveyor presented to said County Board, his report of survey of said proposed road, plat and field notes, in words and figures as follows, to-wit:

County Surveyor's Report and Field Notes

Pursuant to the order of the Board, I met with Joseph F. Reardon, L. C. Maddox and Cordell D. Meeks viewers, at the of in Quindaro Township, on the 13th day of June, 1952, and under the direction of said viewers, proceeded to survey said road as petitioned for, conspicuously marking the same throughout, and noting the courses and distances, and I do hereby certify that the following is a correct return of the survey of said road, and plat of the same, to-wit:

Beginning at the intersection of Parallel Road and 41st Street in West Broadview Addition, as shown on the recorded plat of West Broadview Addition, thence north along 41st Street to the north line of West Broadview Addition.

ROAD RECORD,



County Survey-
or's Plat and
Field Notes

Field Notes

ALSO, upon said 28th day of August, 1952, said Joseph F. Reardon, L.C. Maddox and Cordell D. Meeks, Viewers, presented to said County Board their several reports, as follows, to-wit:

"Pursuant to Commissioners' Notice, we met at the _____ of _____ in Quindaro Township, on the 13th day of June, 1952, and taking to our assistance _____ and _____ as chain carriers, and _____ as marker, proceeded to view the route of the road petitioned for, which was surveyed under our direction by William T. Dutott County Surveyor, the field notes and plat of which survey are hereto attached and form part of this report, and after careful deliberation we are of the opinion that said road is practicable, and of public utility, and recommend that it be granted, as located and surveyed, and that it be established and opened located _____ feet wide."

Viewer's Report
of View and
Survey

WYANDOTTE COUNTY, KANSAS

Viewers' Report
of Damages
Claimed and
Awarded

And further report that the following is a complete list of the names of all persons (Owners, Agents or Guardians) who filed claims with us for damages or compensation, (which said claims are herewith submitted,) by reason of the location and establishment of said proposed road and the amount awarded to each, by us, to-wit:

| NAMES | OWNER, AGENT OR GUARDIAN | FRACTIONAL PART | Sec. | Twp. | R'nge | Acres Appropriated | Am't Claimed | Am't Awarded by Viewers | Commissioners Revision |
|--------------------|--------------------------|-----------------|------|------|--------------------|--------------------|--------------|-------------------------|------------------------|
| NO DAMAGES CLAIMED | | | | | NO DAMAGES ALLOWED | | | | |

Petitioner's
Affidavit of
Service of
Notice

ALSO, upon said _____ day of _____, 19____, there was presented to said County Board, the affidavit of _____ one of the petitioners aforesaid, setting forth that due notice of the _____ of said proposed road, together with date of meeting of the Viewers, as per published notice of County Clerk, had been served upon each of the persons noted below, who, as Owners, Agents, or Guardians were all the persons through whose premises said road is proposed to be located, except those who have signed Relinquishment, to-wit:

| DATE WHEN NOTICE WAS SERVED | NAME OF PERSON | OWNER, AGENT OR GUARDIAN | FRACTIONAL PART | Sec. | Twp. | Range | REMARKS |
|-----------------------------|----------------|--------------------------|-----------------|------|------|-------|---------|
| | | | | | | | |

Final Order of
Board of
County
Commissioners

WHEREUPON, on the 28th day of August, 1952, the following action thereon was had by said Board of County Commissioners, to-wit:

Upon due consideration, no legal objection having been offered against the establishment of said road, and believing the same to be of public utility, it is ORDERED: that the Viewers' Report of View and Report and Plat of Survey be adopted, and that said road be declared located and established as a public highway in accordance therewith; full record thereof to be made in the County Road Record and Plat, as Road No. _____, and the Trustees of _____ Township be notified to cause the same to be opened for public travel.

I CERTIFY, that the foregoing is a complete record of the location and establishment of said road No. _____, as required by law to be made, and that the same was recorded on the _____ day of _____, 19____.

County Clerk.

ROAD RECORD,

BY H. DODD & COMPANY STATIONERY CO., KANSAS CITY, MO. 64101

Road No.

BE IT REMEMBERED, That on the 3rd day of June, 19 52, a Road Petition signed by Benjam B. Hanis and 12 others, was presented to the Board of County Commissioners of Wyandotte County, Kansas, praying for location of a certain road, described as follows, to-wit:

PETITION

Beginning at the intersection of the northerly line of Kansas Avenue and 38th Street, located within the first 60 feet of the northerly line of the Northwest 1/4 of Section 19, Township 11, Range 25, in Shawnee Township and running South along the Easterly line thereof 600 feet more or less from the Northerly 1/4 Section line.

SAID PETITION was accompanied with Bond, as required by law, signed by as principal, and and as sureties, in the penal sum of DOLLARS, (\$.....)

BOND

WE, The undersigned, owning land along the line of the road described in the accompanying petition hereby relinquish all claim of damage that we might have, either as owner or agent, by reason of land to be appropriated as right of way for said road, and waive notice to land owners, provided by law, and donate the land for right of way for said road through the lands, a description of which is placed opposite our several names:

Relinquishment of Claim for Damages

| NAMES | Owner or Agent | DESCRIPTION | S | T | R | Total Number of Acres in Description |
|---|----------------|-------------|---|---|---|--------------------------------------|
| Benjam B. Hanis Frances Wright Mrs. Leslie Rosemary Haley John R. Pitnick L. S. Gunther Maxine Ware Jack E. Beets Mrs. Jack Beets Betty Scheloski Pauline Stephen Maxine Collins Howard L. Oliver | | | | | | |

I, one of the petitioners on the Petition herewith submitted, do hereby certify that all of the resident land owners owning land along the line of the road described therein have signed the within relinquishment except:

Signed:
One of the Petitioners.

WYANDOTTE COUNTY, KANSAS

WHEREUPON, said bond was approved by the Board, and it appearing to the satisfaction of the Board, that the law had been substantially complied with, it was ordered, that Joseph F. Reardon, L. C. Maddox and Cordell D. Meeks be appointed viewers of the proposed road, and that they meet in conjunction with the County Surveyor, at the ... of ... in Shawnee Township, on the 30th day of July, 1952, and proceed to view and lay out said road, according to law, giving to all parties a hearing, and make due report of their proceedings to the County Board.

Appointment of Viewers

AFTERWARDS, TO-WIT: On the 3rd day of July, 1952, R. W. Jensen

County Clerk, presented to said Board his certificate, under seal, setting forth, that pursuant to law he had caused public notice of said proposed road to be published in The Wyandotte Echo

ROAD NOTICE State of Kansas, Wyandotte County, ss. TO WHOM IT MAY CONCERN: Take Notice, That a legal petition signed by Benj. B. Hanks and other householders of Shawnee Township, in said County, has been presented to the Board of County Commissioners, praying for the location of a road, as follows, viz: Beginning at the intersection of the northerly line of Kansas Avenue and 38th Street, located within the first 60 feet of the northerly line of the Northwest 1/4 of the Northeast 1/4 of Section 19, Township 11, Range 25, in Shawnee Township and running South along the Easterly line thereof 600 feet more or less from the Northerly 1/4 Section line. And that said Board has appointed Joseph F. Reardon, L. C. Maddox and Cordell D. Meeks, Viewers, who will meet at the point of beginning of said road, as petitioned for on the 30th day of July, 1952, and proceed to view said road, as the law directs, at which time and place all persons interested may attend and have a hearing. In case said viewers fail to meet on the day designated, they may meet on the following day, as provided by law, without further notice. Witness my hand and the official seal of said County, this 3rd day of July, 1952. R. W. JENSEN, County Clerk. By Phil Caldwell, Deputy. (First Published July 9, 1952) fd 2-t-WYE-7-16-52

PROOF OF PUBLIC NOTICE

(a weekly newspaper, published in Kansas City, Kansas,) for two consecutive weeks and that said notice was so published in said newspaper, on the 9th day of July, 1952, the 16th day of July, 1952, and the ... day of ... 19... and had also caused similar notice to be posted to public view upon the bulletin board in his office from July 3, 1952, to August 28, 1952, and similar notices to be publicly posted in the following places, to-wit:

from 19... to 19... at ... in ... Township from 19... to 19... at ... in ... Township from 19... to 19... at ... in ... Township and had also caused record of same to be made in the County Commissioner's

County Surveyor's Report and Field Notes


.. 420 .. day of August, 1952, William T. Dutott County Surveyor

is report of survey of said proposed road, plat and field notes, in words and figures as

Pursuant to the order of the Board, I met with Joseph F. Reardon, L. C. Maddox and Cordell D. Meeks viewers, at the ... of ... in Shawnee Township, on the 30th day of July, 1952, and under the direction of said viewers, proceeded to survey said road as petitioned for, conspicuously marking the same throughout, and noting the courses and distances, and I do hereby certify that the following is a correct return of the survey of said road, and plat of the same, to-wit:

Beginning at the intersection of the northerly line of Kansas Avenue and 38th Street, located within the first 60 feet of the northerly line of the Northwest 1/4 of Section 19, Township 11, Range 25, in Shawnee Township and running South along the Easterly line thereof 600 feet more or less from the Northerly 1/4 Section line.

ROAD RECORD,



County Survey-
or's plat and
Field Notes

Field Notes

ALSO, upon said 28th day of August, 1952, said Joseph F. Reardon, L.C. Maddox and Cordell D. Meeks, Viewers, presented to said County Board their several reports, as follows, to-wit:
"Pursuant to Commissioners' Notice, we met at the _____ of _____ in Shawnee Township, on the 3rd day of July, 1952, and taking to our assistance _____ and _____ as chain carriers, and _____ as marker, proceeded to view the route of the road petitioned for, which was surveyed under our direction by William T. Dutott County Surveyor, the field notes and plat of which survey are hereto attached and form part of this report, and after careful deliberation we are of the opinion that said road is practicable, and of public utility, and recommend that it be granted, as located and surveyed, and that it be established and opened located _____ feet wide."

Viewer's Report
of View and
Survey

WYANDOTTE COUNTY, KANSAS

Viewers' Report
of Damages
Claimed and
Awarded

And further report that the following is a complete list of the names of all persons (Owners, Agents or Guardians) who filed claims with us for damages or compensation, (which said claims are herewith submitted,) by reason of the location and establishment of said proposed road and the amount awarded to each, by us, to-wit:

| NAMES | OWNER, AGENT OR GUARDIAN | FRACTIONAL PART | Sec. | Twp. | R'ng | Acres Appropriated | Am't Claimed | Am't Awarded by Viewers | Commissioners Revision |
|--------------------|--------------------------|-----------------|------|------|--------------------|--------------------|--------------|-------------------------|------------------------|
| NO DAMAGES CLAIMED | | | | | NO DAMAGES ALLOWED | | | | |

Petitioner's
Affidavit of
Service of
Notice

ALSO, upon said _____ day of _____, 19____, there was presented to said County Board, the affidavit of _____ one of the petitioners aforesaid, setting forth that due notice of the _____ of said proposed road, together with date of meeting of the Viewers, as per published notice of County Clerk, had been served upon each of the persons noted below, who, as Owners, Agents, or Guardians were all the persons through whose premises said road is proposed to be located, except those who have signed Relinquishment, to-wit:

| DATE WHEN NOTICE WAS SERVED | NAME OF PERSON | OWNER, AGENT OR GUARDIAN | FRACTIONAL PART | Sec. | Twp. | Range | REMARKS |
|-----------------------------|----------------|--------------------------|-----------------|------|------|-------|---------|
| | | | | | | | |

Final Order of
Board of
County
Commissioners

WHEREUPON, on the 28TH day of August, 1952, the following action thereon was had by said Board of County Commissioners, to-wit:

Upon due consideration, no legal objection having been offered against the establishment of said road, and believing the same to be of public utility, it is ORDERED: that the Viewers' Report of View and Report and Plat of Survey be adopted, and that said road be declared located and established as a public highway in accordance therewith; full record thereof to be made in the County Road Record and Plat, as Road No. _____, and the Trustees of _____ Township be notified to cause the same to be opened for public travel.

I CERTIFY, that the foregoing is a complete record of the location and establishment of said road No. _____, as required by law to be made, and that the same was recorded on the _____ day of _____, 19_____.

County Clerk.

ROAD RECORD,

SAM L. OGDENBORTH STATIONERY CO., KANSAS CITY, MO. 64101

Road No.

BE IT REMEMBERED, That on the 13th day of June, 19 52, a Road Petition signed by Homer Brotherson and 18 others, was presented to the Board of County Commissioners of Wyandotte County, Kansas, praying for Vacation of a certain road, described as follows, to-wit:

Beginning at the Northeast Corner of Lot 5, Block 8, Kerr's Garden Addition in the Southeast 1/4 of Section 31-10-24, thence southerly to the Wilcoxen Road. (Now Greeley Avenue.)

PETITION

SAID PETITION was accompanied with Bond, as required by law, signed by as principal, and and as sureties, in the penal sum of DOLLARS, (\$)

BOND

WE, The undersigned, owning land along the line of the road described in the accompanying petition hereby relinquish all claim of damage that we might have, either as owner or agent, by reason of land to be appropriated as right of way for said road, and waive notice to land owners, provided by law, and donate the land for right of way for said road through the lands, a description of which is placed opposite our several names:

Relinquishment of Claim for Damages

| NAMES | Owner or Agent | DESCRIPTION | S | T | R | Total Number of Acres in Description |
|----------------------|----------------|-------------|---|---|---|--------------------------------------|
| Lillian D. Shore | | | | | | |
| E. M. Shore | | | | | | |
| G. E. Shuck | | | | | | |
| Mrs. G. G. Shuck | | | | | | |
| John H. Brotherson | | | | | | |
| Elizabeth Brotherson | | | | | | |
| F. J. Shore | | | | | | |
| Violet E. Shore | | | | | | |
| Fred W. Thompson | | | | | | |
| Margaret C. Thompson | | | | | | |
| Glenn Byers | | | | | | |
| Aimee Byers | | | | | | |
| Gertie Brotherson | | | | | | |
| Esther L. Danielson | | | | | | |
| Evelyn Daughaday | | | | | | |
| Ralph Daughaday | | | | | | |
| Leroy McCoy | | | | | | |
| George Hensen | | | | | | |

I, one of the petitioners on the Petition herewith submitted, do hereby certify that all of the resident land owners owning land along the line of the road described therein have signed the within relinquishment except:

Signed:
One of the Petitioners.

WYANDOTTE COUNTY, KANSAS

Appointment of Viewers

WHEREUPON, said bond was approved by the Board, and it appearing to the satisfaction of the Board, that the law had been substantially complied with, it was ordered, that Joseph F. Reardon, L. C. Maddox and Cordell D. Meeks be appointed viewers of the proposed road, and that they meet in conjunction with the County Surveyor, at the _____ of _____ in Quindaro Township, on the 8th day of August, 1952, and proceed to view and ~~lay out~~ ^{VASATE} said road, according to law, giving to all parties a hearing, and make due report of their proceedings to the County Board.

AFTERWARDS, TO-WIT: On the 10th day of July, 1952, R. W. Jensen County Clerk, presented to said Board his certificate, under seal, setting forth, that pursuant to law he had caused public

ROAD NOTICE
 State of Kansas, Wyandotte County, ss.
 To Whom It May Concern:
 Take Notice, That a legal petition signed by Homer Brotherson and other householders of Quindaro Township, in said County, has been presented to the Board of County Commissioners, praying for the vacation of a road, as follows, viz: Beginning at the Northeast corner of Lot 5, Block 8, Kerr's Garden Addition in the Southeast 1/4 of Section 31-10-24, thence Southerly to the Wilcoxon Road (now Greeley Ave.). And that said Board has appointed Joseph F. Reardon, L. C. Maddox and Cordell D. Meeks, Viewers, who will meet at the point of beginning of said road, as petitioned for on the 8th day of August, 1952, and proceed to view said road, as the law directs, at which time and place all persons interested may attend and have a hearing. In case said viewers fail to meet on the day designated, they may meet the following day, as provided by law, without further notice.
 Witness my hand and the official seal of said County, this 10th day of July, 1952.
R. W. JENSEN, County Clerk.
 (Seal) By Phil Caldwell, Deputy.
 (First Published July 16, 1952)
 2t-WE-7-23-52

notice of said proposed road to be published in Wyandotte Echo (a weekly newspaper, published in Kansas City, Kansas), for two consecutive weeks and that said notice was so published in said newspaper, on the 16th day of July, 1952, the 23rd day of July, 1952, and the _____ day of _____, 19____, and had also caused similar notice to be posted to public view upon the bulletin board in his office from July 10th 1952, to August 8, 1952, and similar notices to be publicly posted in the following places, to-wit:
 from _____ 19____, to _____ 19____, at _____ in _____ Township
 from _____ 19____, to _____ 19____, at _____ in _____ Township
 from _____ 19____, to _____ 19____, at _____ in _____ Township
 and had also caused record of same to be made in the County Commissioner's

PROOF OF PUBLIC NOTICE

age " 398 "


ALSO, upon said 22nd day of September, 1952, William T. Dutott County Surveyor presented to said County Board, his report of survey of said proposed road, plat and field notes, in words and figures as follows, to-wit:

County Surveyor's Report and Field Notes

Pursuant to the order of the Board, I met with Joseph F. Reardon, L. C. Maddox and Cordell D. Meeks viewers, at the _____ of _____ in Quindaro Township, on the 8th day of August, 1952, and under the direction of said viewers, proceeded to survey said road as petitioned for, conspicuously marking the same throughout, and noting the courses and distances, and I do hereby certify that the following is a correct return of the survey of said road, and plat of the same, to-wit:

Beginning at the Northeast Corner of Lot 5, Block 8, Kerr's Garden Addition in the Southeast 1/4 of Section 31-10-24, thence Southerly to the Wilcoxon Road (Now Greeley Avenue).

ROAD RECORD,



County Survey-
or's plat and
Field Notes

Field Notes

ALSO, upon said 22nd day of September, 1952, said Joseph F. Reardon, L.C. Maddox and Cordell D. Meeks, Viewers, presented to said County Board their several reports, as follows, to-wit:

"Pursuant to Commissioners' Notice, we met at the _____ of _____ in Quindero Township, on the 8th day of August, 1952, and taking to our assistance _____

and _____ as chain carriers, and _____ as marker, proceeded to view the route of the road petitioned for, which was surveyed under our direction by William T. Dutott

County Surveyor, the field notes and plat of which survey are hereto attached and form part of this report, and after careful deliberation we are of the opinion that said road is ^{NOT} practicable, and of ^{NO} public utility, and recommend that it be ~~granted, as located and surveyed, and that it be vacated.~~ ~~XXXXXX~~ vacated. ~~XXXXXX~~"

Viewer's Report
of View and
Survey

WYANDOTTE COUNTY, KANSAS

Viewers' Report
of Damages
Claimed and
Awarded

And further report that the following is a complete list of the names of all persons (Owners, Agents or Guardians) who filed claims with us for damages or compensation, (which said claims are herewith submitted,) by reason of the location and establishment of said proposed road and the amount awarded to each, by us, to-wit:

| NAMES | OWNER, AGENT OR GUARDIAN | FRACTIONAL PART | Sec. | Twp. | R'ng | Acres Appropriated | Am't Claimed | Am't Awarded by Viewers | Commissioners Revision |
|--------------------|--------------------------|-----------------|------|------|------|--------------------|---------------------|-------------------------|------------------------|
| NO DAMAGES CLAIMED | | | | | | | | | |
| | | | | | | | NO DAMAGES ALLOWED. | | |

Petitioner's Affidavit of Service of Notice

ALSO, upon said _____ day of _____, 19____, there was presented to said County Board, the affidavit of _____ one of the petitioners aforesaid, setting forth that due notice of the _____ of said proposed road, together with date of meeting of the Viewers, as per published notice of County Clerk, had been served upon each of the persons noted below, who, as Owners, Agents, or Guardians were all the persons through whose premises said road is proposed to be located, except those who have signed Relinquishment, to-wit:

| DATE WHEN NOTICE WAS SERVED | NAME OF PERSON | OWNER, AGENT OR GUARDIAN | FRACTIONAL PART | Sec. | Twp. | Range | REMARKS |
|-----------------------------|----------------|--------------------------|-----------------|------|------|-------|---------|
| | | | | | | | |

Final Order of Board of County Commissioners

WHEREUPON, on the 22nd day of September, 1952, the following action thereon was had by said Board of County Commissioners, to-wit:
 Upon due consideration, no legal objection having been offered against the ~~establishment~~^{VACATION} of said road, and believing the same to be of ^{no} public utility, it is ORDERED: that the Viewers' Report of View and Report and Plat of Survey be adopted, and that said road be declared ~~located and established~~^{VACATED} as a public highway in accordance therewith; full record thereof to be made in the County Road Record and Plat, as Road No. _____, and the Trustees of _____ Quindaro Township be notified to cause the same to be ~~located and established~~^{VACATED}.

I CERTIFY, that the foregoing is a complete record of the location and establishment of said road No. _____, as required by law to be made, and that the same was recorded on the _____ day of _____, 19____.

County Clerk.

ROAD RECORD,

CARL OGDENBORTH STATIONERY CO., KANSAS CITY, MO. 64101

Road No.

BE IT REMEMBERED, That on the 25th day of January, 1952, a Road Petition signed by Mrs. N. C. Hensen and 12 others, was presented to the Board of County Commissioners of Wyandotte County, Kansas, praying for Vacation of a certain road, described as follows, to-wit:

Beginning at Cleveland Avenue north of Lot 1, Block 8, Kerr's Garden; 84th Terrace between Cleveland Avenue and Georgia Avenue; Also a 25 foot strip of land lying easterly of Lots 1, 2 and 3, Block 6. All in Kerr's Garden as shown by the recorded plat, also a 25 foot strip of land lying easterly of Lots 1, 2, 3 and 4, Block 8, Kerr's Garden.

PETITION

SAID PETITION was accompanied with Bond, as required by law, signed by as principal, and and as sureties, in the penal sum of DOLLARS, (\$.....)

BOND

WE, The undersigned, owning land along the line of the road described in the accompanying petition hereby relinquish all claim of damage that we might have, either as owner or agent, by reason of land to be appropriated as right of way for said road, and waive notice to land owners, provided by law, and donate the land for right of way for said road through the lands, a description of which is placed opposite our several names:

Relinquishment of Claim for Damages

| NAMES | Owner or Agent | DESCRIPTION | S | T | R | Total Number of Acres in Description |
|---------------------------|----------------|-------------|---|---|---|--------------------------------------|
| Signers of Road Petition. | | | | | | |
| Mr. & Mrs. Fred Thompson | | | | | | |
| Mrs. Glenn Byers | | | | | | |
| Mrs A. E. Dyer, Sr. | | | | | | |
| John H. Brotherson | | | | | | |
| Elizabeth Brotherson | | | | | | |
| Mrs. Ralph T. Johnson | | | | | | |
| Mrs. F. J. Shore | | | | | | |
| E. M. Shore | | | | | | |
| Lillian Shore | | | | | | |
| Mrs. Elzada Stockhoff | | | | | | |
| Edward Stockhoff | | | | | | |
| Gurge Hensen | | | | | | |

I, one of the petitioners on the Petition herewith submitted, do hereby certify that all of the resident land owners owning land along the line of the road described therein have signed the within relinquishment except:

Signed:
One of the Petitioners.

WYANDOTTE COUNTY, KANSAS

WHEREUPON, said bond was approved by the Board, and it appearing to the satisfaction of the Board, that the law had been substantially complied with, it was ordered, that Joseph F. Reardon, L. C. Meddox and Cordell D. Meeks be appointed viewers of the proposed road, and that they meet in conjunction with the County Surveyor, at the of in Quindaro Township, on the 8th day of August, 1952, and proceed to view and ~~locate~~ ^{locate} said road, according to law, giving to all parties a hearing, and make due report of their proceedings to the County Board.

Appointment of Viewers

AFTERWARDS, TO-WIT: On the 10th day of July, 1952, R. W. Jensen, County Clerk, presented to said Board his certificate, under seal, setting forth, that pursuant to law he had caused public notice of said proposed road to be published in Wyandotte Echo (a weekly newspaper, published in Kansas City, Kansas,) for two consecutive weeks and that said notice was so published in said newspaper, on the 16th day of July, 1952, the 23rd day of July, 1952, and the day of July, 1952, and had also caused similar notice to be posted to public view upon the bulletin board in his office from July 10, 1952, to August 8, 1952, and similar notices to be publicly posted in the following places, to-wit:

ROAD NOTICE State of Kansas, Wyandotte County, ss. To Whom It May Concern: Take Notice, That a legal petition signed by Mrs. N. C. Hansen and other householders of Quindaro Township, in said County, has been presented to the Board of County Commissioners, praying for the vacation of a road, as follows, viz.: Beginning at Cleveland Avenue North of Lot 1, Block 8, Kerr's Garden; 84th Terrace between Cleveland Ave. and Georgia Ave.; also a 25 foot strip of land lying easterly of Lots 1, 2 and 3, Block 6, all in Kerr's Garden as shown by the recorded plat; also a 25 foot strip of land lying easterly of Lots 1, 2, 3 and 4, Block 8, Kerr's Garden. And that said Board has appointed Joseph F. Reardon, L. C. Meddox and Cordell D. Meeks, Viewers, who will meet at the point of beginning of said road, as petitioned for on the 8th day of August, 1952, and proceed to view said road, as the law directs, at which time and place all persons interested may attend and have a hearing. In case said viewers fail to meet on the day designated, they may meet the following day, as provided by law, without further notice. Witness my hand and the official seal of said County, this 10th day of July, 1952. R. W. JENSEN, County Clerk. (Seal) By Phil Caldwell, Deputy. (First Published July 16, 1952) St-WE-7-25-52

PROOF OF PUBLIC NOTICE

" 398 "

day of September, 1952, William T. Dutott County Surveyor

County Surveyor's Report and Field Notes


his report of survey of said proposed road, plat and field notes, in words and figures as follows, to-wit:

Pursuant to the order of the Board, I met with Joseph F. Reardon, L. C. Meddox and Cordell D. Meeks viewers, at the of in Quindaro Township, on the 8th day of August, 1952, and under the direction of said viewers, proceeded to survey said road as petitioned for, conspicuously marking the same throughout, and noting the courses and distances, and I do hereby certify that the following is a correct return of the survey of said road, and plat of the same, to-wit:

Beginning at Cleveland Avenue North of Lot 1, Block 8, Kerr's Garden; 84th Terrace between Cleveland Avenue and Georgia Avenue, also a 25 foot strip of land lying easterly of Lots 1, 2 and 3, Block 6, all in Kerr's Garden as shown by the recorded plat.

Also a 25 foot strip of land lying easterly of lots 1, 2, 3 and 4, Block 8, Kerr's Garden.

ROAD RECORD,



County Survey-
or's plat and
Field Notes

Field Notes

Viewer's Report
of View and
Survey

ALSO, upon said 22nd day of September, 1952, said Joseph F. Reardon, L.C. Maddox and Cordell D. Meeks, Viewers, presented to said County Board their several reports, as follows, to-wit:

"Pursuant to Commissioners' Notice, we met at the _____ of _____ in Quindero Township, on the 8th day of August, 1952, and taking to our assistance _____ and _____ as chain carriers, and _____ as marker, proceeded to view the route of the road petitioned for, which was surveyed under our direction by William T. Dutott County Surveyor, the field notes and plat of which survey are hereto attached and form part of this report, and after careful deliberation we are of the opinion that said road is ^{NOT} practicable, and of ^{NO} public utility, and recommend that it be ~~granted, as located and surveyed, and that it be~~ vacated. ~~XXXXXX~~"

WYANDOTTE COUNTY, KANSAS

Viewers' Report
of Damages
Claimed and
Awarded

And further report that the following is a complete list of the names of all persons (Owners, Agents or Guardians) who filed claims with us for damages or compensation, (which said claims are herewith submitted,) by reason of the location and establishment of said proposed road and the amount awarded to each, by us, to-wit:

| NAMES | OWNER, AGENT OR GUARDIAN | FRACTIONAL PART | Sec. | Twp. | R'ng | Acres Appropriated | Am't Claimed | Am't Awarded by Viewers | Commissioners Revision |
|--------------------|--------------------------|-----------------|------|------|--------------------|--------------------|--------------|-------------------------|------------------------|
| NO DAMAGES CLAIMED | | | | | NO DAMAGES ALLOWED | | | | |

Petitioner's Affidavit of Service of Notice

ALSO, upon said day of, 19....., there was presented to said County Board, the affidavit of one of the petitioners aforesaid, setting forth that due notice of the of said proposed road, together with date of meeting of the Viewers, as per published notice of County Clerk, had been served upon each of the persons noted below, who, as Owners, Agents, or Guardians were all the persons through whose premises said road is proposed to be located, except those who have signed Relinquishment, to-wit:

| DATE WHEN NOTICE WAS SERVED | NAME OF PERSON | OWNER, AGENT OR GUARDIAN | FRACTIONAL PART | Sec. | Twp. | Range | REMARKS |
|-----------------------------|----------------|--------------------------|-----------------|------|------|-------|---------|
| | | | | | | | |

Final Order of Board of County Commissioners

WHEREUPON, on the 22nd day of September, 1952, the following action thereon was had by said Board of County Commissioners, to-wit:

Upon due consideration, no legal objection having been offered against the establishment of said road, and believing the same to be of public utility, it is ORDERED: that the Viewers' Report of View and Report and Plat of Survey be adopted, and that said road be declared located and established as a public highway in accordance therewith; full record thereof to be made in the County Road Record and Plat, as Road No., and the Trustees of Quindaro Township be notified to cause the same to be ~~ordered vacated~~ vacated.

I CERTIFY, that the foregoing is a complete record of the location and establishment of said road No., as required by law to be made, and that the same was recorded on the day of, 19.....

County Clerk.

ROAD RECORD,

SAM L. DORRORTH STATIONERY CO., KANSAS CITY, MO. 64101

Road No.

BE IT REMEMBERED, That on the 9th day of June, 1952, a Road Petition signed by Mrs. Frances DeFries and 12 others, was presented to the Board of County Commissioners of Wyandotte County, Kansas, praying for Location of a certain road, described as follows, to-wit:

Beginning at 330 feet north of the Southwest Corner of the Northwest 1/4 of Section 16, Township 11, Range 24, thence east along the center line of a private road along the north line of the cemetery 400 feet more or less. Said road to be 40 feet in width.

PETITION

SAID PETITION was accompanied with Bond, as required by law, signed by as principal, and and as sureties, in the penal sum of DOLLARS, (\$.....)

BOND

WE, The undersigned, owning land along the line of the road described in the accompanying petition hereby relinquish all claim of damage that we might have, either as owner or agent, by reason of land to be appropriated as right of way for said road, and waive notice to land owners, provided by law, and donate the land for right of way for said road through the lands, a description of which is placed opposite our several names:

Relinquishment
of Claim
for Damages

| NAMES | Owner or Agent | DESCRIPTION | S | T | R | Total Number of Acres in Description |
|---------------------------|----------------|-------------|---|---|---|--------------------------------------|
| SIGNERS OF ROAD PETITION. | | | | | | |
| Orville E. Glendening | | | | | | |
| Verna M. Glendening | | | | | | |
| Virgil Tyson | | | | | | |
| Irene Tyson | | | | | | |
| Dean A. Yates | | | | | | |
| Grace Bierman | | | | | | |
| Leonard Bierman | | | | | | |
| Harry Miller | | | | | | |
| Esther Miller | | | | | | |
| Chas. Storz | | | | | | |
| Jayceline Storz | | | | | | |
| Joyce Yates | | | | | | |

I, one of the petitioners on the Petition herewith submitted, do hereby certify that all of the resident land owners owning land along the line of the road described therein have signed the within relinquishment except:

Signed:
One of the Petitioners,

WYANDOTTE COUNTY, KANSAS

WHEREUPON, said bond was approved by the Board, and it appearing to the satisfaction of the Board, that the law had been substantially complied with, it was ordered, that Joseph F. Reardon, L. C. Maddox and Cordell D. Meeks be appointed viewers of the proposed road, and that they meet in conjunction with the County Surveyor, at the _____ of _____ in Wyandotte Township, on the 8th day of August, 1952, and proceed to view and lay out said road, according to law, giving to all parties a hearing, and make due report of their proceedings to the County Board.

Appointment of Viewers

AFTERWARDS, TO-WIT: On the 10th day of July, 1952, R. W. Jensen

County Clerk, presented to said Board his certificate, under seal, setting forth, that pursuant to law he had caused public

ROAD NOTICE
State of Kansas, Wyandotte County, ss.
To Whom It May Concern:

Take Notice, That a legal petition signed by Frances DeFries and other householders of Wyandotte Township, in said County, has been presented to the Board of County Commissioners, praying for the location of a road, as follows, viz: Beginning 330 feet North of the Southwest corner of the Northwest 1/4 of Section 16, Township 11, Range 24, thence East along the center line of a private road along the North line of the cemetery 400 feet more or less. Said road is to be 40 feet in width. And that said Board has appointed Joseph F. Reardon, L. C. Maddox and Cordell D. Meeks, Viewers, who will meet at the point of beginning of said road, as petitioned for on the 8th day of August, 1952, and proceed to view said road, as the law directs, at which time and place all persons interested may attend and have a hearing. In case said viewers fail to meet on the day designated, they may meet the following day, as provided by law, without further notice.

Witness my hand and the official seal of said County, this 10th day of July, 1952.

R. W. JENSEN, County Clerk.
(Seal) By Phil Caldwell, Deputy.
(First Published July 15, 1952)
St. WE-7-23-52

notice of said proposed road to be published in Wyandotte Echo (a weekly newspaper, published in Kansas City, Kansas,) for two consecutive weeks and that said notice was so published in said newspaper, on the 16th day of July, 1952, the 23rd day of July, 1952, and the _____ day of _____, 19____, and had also caused similar notice to be posted to public view upon the bulletin board in his office from July 10th, 1952, to August 8, 1952, and similar notices to be publicly posted in the following places, to-wit:

- from _____ 19____, to _____ 19____, at _____ in _____ Township
- from _____ 19____, to _____ 19____, at _____ in _____ Township
- from _____ 19____, to _____ 19____, at _____ in _____ Township

and had also caused record of same to be made in the County Commissioner's

Re "398" _____ day of September, 1952, William T. Dutott, County Surveyor presented to said County Board, his report of survey of said proposed road, plat and field notes, in words and figures as follows, to-wit:


PROOF OF PUBLIC NOTICE

County Surveyor's Report and Field Notes

Pursuant to the order of the Board, I met with Joseph F. Reardon, L. C. Maddox and Cordell D. Meeks viewers, at the _____ of _____ in Wyandotte Township, on the 8th day of August, 1952, and under the direction of said viewers, proceeded to survey said road as petitioned for, conspicuously marking the same throughout, and noting the courses and distances, and I do hereby certify that the following is a correct return of the survey of said road, and plat of the same, to-wit:

Beginning 330 feet North of the Southwest Corner of the Northwest 1/4 of Section 16, Township 11, Range 24, thence East along the center line of a private road along the North line of the cemetery 400 feet more or less. Said road to be 40 feet in width.

ROAD RECORD,



County Surveyor's plat and Field Notes

Field Notes

ALSO, upon said 22nd day of September, 1952, said Joseph F. Reardon, L.C. Maddox and Cordell D. Meeks, Viewers, presented to said County Board their several reports, as follows, to-wit:

"Pursuant to Commissioners' Notice, we met at the _____ of _____ in Wyandotte Township, on the 8th day of August, 1952, and taking to our assistance _____ and _____ as chain carriers, and _____ as marker, proceeded to view the route of the road petitioned for, which was surveyed under our direction by William T. Dutott, County Surveyor, the field notes and plat of which survey are hereto attached and form part of this report, and after careful deliberation we are of the opinion that said road is practicable, and of public utility, and recommend that it be granted, as located and surveyed, and that it be established and opened 40 feet wide."

Viewer's Report of View and Survey

Y

WYANDOTTE COUNTY, KANSAS

Viewers' Report
of Damages
Claimed and
Awarded

And further report that the following is a complete list of the names of all persons (Owners, Agents or Guardians) who filed claims with us for damages or compensation, (which said claims are herewith submitted,) by reason of the location and establishment of said proposed road and the amount awarded to each, by us, to-wit:

| NAMES | OWNER, AGENT OR GUARDIAN | FRACTIONAL PART | Sec. | Twp. | R'nge | Acres Appropriated | Am't Claimed | Am't Awarded by Viewers | Commissioners Revision |
|--------------------|--------------------------|-----------------|--------------------|------|-------|--------------------|--------------|-------------------------|------------------------|
| NO DAMAGES CLAIMED | | | NO DAMAGES ALLOWED | | | | | | |

Petitioner's
Affidavit of
Service of
Notice

ALSO, upon said _____ day of _____, 19____, there was presented to said County Board, the affidavit of _____ one of the petitioners aforesaid, setting forth that due notice of the _____ of said proposed road, together with date of meeting of the Viewers, as per published notice of County Clerk, had been served upon each of the persons noted below, who, as Owners, Agents, or Guardians were all the persons through whose premises said road is proposed to be located, except those who have signed Relinquishment, to-wit:

| DATE WHEN NOTICE WAS SERVED | NAME OF PERSON | OWNER, AGENT OR GUARDIAN | FRACTIONAL PART | Sec. | Twp. | Range | REMARKS |
|-----------------------------|----------------|--------------------------|-----------------|------|------|-------|---------|
| | | | | | | | |

Final Order of
Board of
County
Commissioners

WHEREUPON, on the 22nd day of September, 1952, the following action thereon was had by said Board of County Commissioners, to-wit:

Upon due consideration, no legal objection having been offered against the establishment of said road, and believing the same to be of public utility, it is ORDERED: that the Viewers' Report of View and Report and Plat of Survey be adopted, and that said road be declared located and established as a public highway in accordance therewith; full record thereof to be made in the County Road Record and Plat, as Road No. _____, and the Trustees of _____
Wyandotte Township be notified to cause the same to be opened for public travel.

I CERTIFY, that the foregoing is a complete record of the location and establishment of said road No. _____, as required by law to be made, and that the same was recorded on the _____ day of _____, 19____.

County Clerk.

ROAD RECORD,

DAVE GOODWIN STATIONERY CO., KANSAS CITY, MO. 64101

Road No.

BE IT REMEMBERED, That on the 16th day of September, 1950, a Road Petition signed by Anne Wynne and 12 others, was presented to the Board of County Commissioners of Wyandotte County, Kansas, praying for Location of a certain road, described as follows, to-wit:

Beginning at the north end of Fife Blvd. in Queens Garden Addition in Section 36, Township 10, Range 24, thence north to the S. S. Sharp Road or Georgia Avenue.

PETITION

SAID PETITION was accompanied with Bond, as required by law, signed by as principal, and and as sureties, in the penal sum of DOLLARS, (\$.....)

BOND

WE, The undersigned, owning land along the line of the road described in the accompanying petition hereby relinquish all claim of damage that we might have, either as owner or agent, by reason of land to be appropriated as right of way for said road, and waive notice to land owners, provided by law, and donate the land for right of way for said road through the lands, a description of which is placed opposite our several names:

Relinquishment
of Claim
for Damages

| NAMES | Owner or Agent | DESCRIPTION | S | T | R | Total Number of Acres in Description |
|----------------------------------|----------------|-------------|---|---|---|--------------------------------------|
| SIGNERS OF ROAD PETITION. | | | | | | |
| Walter W. Rebon | | | | | | |
| Harry W. Lacy | | | | | | |
| Richard Klein | | | | | | |
| Frank Walkenhorst | | | | | | |
| Roy R. Slagel | | | | | | |
| Frank G. May | | | | | | |
| William C. Clark | | | | | | |
| Harry H. Schanker | | | | | | |
| James O. Kyle | | | | | | |
| Walter W. Taylor | | | | | | |
| E. A. Nielson | | | | | | |
| C. M. Graves | | | | | | |

I, one of the petitioners on the Petition herewith submitted, do hereby certify that all of the resident land owners owning land along the line of the road described therein have signed the within relinquishment except:

Signed:
One of the Petitioners.

WYANDOTTE COUNTY, KANSAS

Appointment of Viewers

WHEREUPON, said bond was approved by the Board, and it appearing to the satisfaction of the Board, that the law had been substantially complied with, it was ordered, that Joseph F. Reardon, L. C. Meddox and Cordell D. Meeks be appointed viewers of the proposed road, and that they meet in conjunction with the County Surveyor, at the of in Quindaro Township, on the 15th day of August, 19 52, and proceed to view and lay out said road, according to law, giving to all parties a hearing, and make due report of their proceedings to the County Board.

AFTERWARDS, TO-WIT: On the 21st day of July, 19 52, R. W. Jensen County Clerk, presented to said Board his certificate, under seal, setting forth, that pursuant to law he had caused public

ROAD NOTICE State of Kansas, Wyandotte County, ss. To Whom It May Concern: Take Notice, That a legal petition signed by Anne Wynne and other householders of Quindaro Township, in said County, has been presented to the Board of County Commissioners, praying for the location of a road, as follows, viz: Beginning at the North end of Fife Blvd. (now 45th Street) in Queens Garden Addition in Section 36, Twp. 10, Range 24, thence North to the S. S. Sharp Road of Georgia Ave. And that said Board has appointed Joseph F. Reardon, L. C. Meddox and Cordell D. Meeks, Viewers, who will meet at the point of beginning of said road, as petitioned for on the 15th day of August, 1952, and proceed to view said road, as the law directs, at which time and place all persons interested may attend and have a hearing. In case said viewers fail to meet on the day designated, they may meet on the following day, as provided by law, without further notice. Witness my hand and the official seal of said County, this 21st day of July, 1952. R. W. JENSEN, County Clerk. (First Published July 23, 1952) 31-WE-7-30-52

PROOF OF PUBLIC NOTICE

notice of said proposed road to be published in Wyandotte Echo (a weekly newspaper, published in Kansas City Kansas,) for two consecutive weeks and that said notice was so published in said newspaper, on the 23rd day of July, 19 52, the 30th day of July, 19 52, and the day of July, 19, and had also caused similar notice to be posted to public view upon the bulletin board in his office from July 21st 19 52, to August 15, 19 52, and similar notices to be publicly posted in the following places, to-wit: from 19, to 19, at in Township from 19, to 19, at in Township from 19, to 19, at in Township and had also caused record of same to be made in the County Commissioner's

Record, volume D-1 page 401


ALSO, upon said 22nd day of September, 19 52, William T. Dutott County Surveyor presented to said County Board, his report of survey of said proposed road, plat and field notes, in words and figures as follows, to-wit:

County Surveyor's Report and Field Notes

Pursuant to the order of the Board, I met with Joseph F. Reardon, L. C. Meddox and Cordell D. Meeks viewers, at the of in Quindaro Township, on the 15th day of August, 19 52, and under the direction of said viewers, proceeded to survey said road as petitioned for, conspicuously marking the same throughout, and noting the courses and distances, and I do hereby certify that the following is a correct return of the survey of said road, and plat of the same, to-wit:

Beginning at the North end of Fife Blvd. (Now 45th Street) in Queens Garden Addition in Section 36, Twp. 10, Range 24, thence North to the S. S. Sharp Road of Georgia Avenue.

ROAD RECORD,



County Survey-
or's plat and
Field Notes

Field Notes

ALSO, upon said 22nd day of September, 1952, said Joseph F. Reardon, L.C. Maddox and Cordell D. Meeks, Viewers, presented to said County Board their several reports, as follows, to-wit:

"Pursuant to Commissioners' Notice, we met at the _____ of _____ in Quindaro Township, on the 15th day of August, 1952, and taking to our assistance _____ and _____ as chain carriers, and _____ as marker, proceeded to view the route of the road petitioned for, which was surveyed under our direction by William T. Dutott County Surveyor, the field notes and plat of which survey are hereto attached and form part of this report, and after careful deliberation we are of the opinion that said road is practicable, and of public utility, and recommend that it be granted, as located and surveyed, and that it be established and opened _____ feet wide."

Viewer's Report
of View and
Survey

WYANDOTTE COUNTY, KANSAS

Viewers' Report of Damages Claimed and Awarded

And further report that the following is a complete list of the names of all persons (Owners, Agents or Guardians) who filed claims with us for damages or compensation, (which said claims are herewith submitted,) by reason of the location and establishment of said proposed road and the amount awarded to each, by us, to-wit:

| NAMES | OWNER, AGENT OR GUARDIAN | FRACTIONAL PART | Sec. | Twp. | R'ng | Acres Appropriated | Am't Claimed | Am't Awarded by Viewers | Commissioners Revision |
|--------------------|--------------------------|-----------------|------|------|------|--------------------|--------------|-------------------------|------------------------|
| NO DAMAGES CLAIMED | | | | | | | | | |
| | | | | | | | | | |

NO DAMAGES ALLOWED.

Petitioner's Affidavit of Service of Notice

ALSO, upon said _____ day of _____, 19____, there was presented to said County Board, the affidavit of _____ one of the petitioners aforesaid, setting forth that due notice of the _____ of said proposed road, together with date of meeting of the Viewers, as per published notice of County Clerk, had been served upon each of the persons noted below, who, as Owners, Agents, or Guardians were all the persons through whose premises said road is proposed to be located, except those who have signed Relinquishment, to-wit:

| DATE WHEN NOTICE WAS SERVED | NAME OF PERSON | OWNER, AGENT OR GUARDIAN | FRACTIONAL PART | Sec. | Twp. | Range | REMARKS |
|-----------------------------|----------------|--------------------------|-----------------|------|------|-------|---------|
| | | | | | | | |
| | | | | | | | |

Final Order of Board of County Commissioners

WHEREUPON, on the 22nd day of September, 1952, the following action thereon was had by said Board of County Commissioners, to-wit:

Upon due consideration, no legal objection having been offered against the establishment of said road, and believing the same to be of public utility, it is ORDERED: that the Viewers' Report of View and Report and Plat of Survey be adopted, and that said road be declared located and established as a public highway in accordance therewith; full record thereof to be made in the County Road Record and Plat, as Road No. _____, and the Trustees of _____ Quindaro Township be notified to cause the same to be opened for public travel.

I CERTIFY, that the foregoing is a complete record of the location and establishment of said road No. _____, as required by law to be made, and that the same was recorded on the _____ day of _____, 19_____.

County Clerk.

ROAD RECORD,

SAML GOODWORTH STATIONERY CO., KANSAS CITY, MO. 64101

Road No.

BE IT REMEMBERED, That on the 11th day of July, 19 52, a Road Petition signed by E. R. Fagen and 12 others, was presented to the Board of County Commissioners of Wyandotte County, Kansas, praying for Location & Vacation of a certain road, described as follows, to-wit:

Beginning at the Northwesterly corner of Lot 10, Partonner's Sub-division in the Northeast 1/4 Section 23-11-24, thence southwesterly along the southerly line of the Madden Road to its intersection with the East and West 1/4 Section line through the Northeast 1/4 of Section 23-11-24.

Intending to vacate the North 20 feet of the Madden Road and acquire a 20 foot strip of land along the southerly line of Madden Road as now located.

PETITION

SAID PETITION was accompanied with Bond, as required by law, signed by _____ as principal, and _____ and _____ as sureties, in the penal sum of _____ DOLLARS, (\$ _____)

BOND

WE, The undersigned, owning land along the line of the _____ road described in the accompanying petition hereby relinquish all claim of damage that we might have, either as owner or agent, by reason of land to be appropriated as right of way for said road, and waive notice to land owners, provided by law, and donate the land for right of way for said road through the lands, a description of which is placed opposite our several names:

Relinquishment of Claim for Damages

| NAMES | Owner or Agent | DESCRIPTION | S | T | R | Total Number of Acres in Description |
|--|----------------|-------------|---|---|---|--------------------------------------|
| Road Petition signed by the following: | | | | | | |
| E. N. Swertz | | | | | | |
| R. Bond | | | | | | |
| E. J. Callehan | | | | | | |
| D. D. Sterer | | | | | | |
| Mrs. Russell John | | | | | | |
| E. L. Carter | | | | | | |
| William C. Smith | | | | | | |
| Ralph Spreng | | | | | | |
| Homer H. Holt | | | | | | |
| Paul R. Perry | | | | | | |
| Amy Fagen | | | | | | |
| Mollie Buchanan | | | | | | |

I, _____ one of the petitioners on the Petition herewith submitted, do hereby certify that all of the resident land owners owning land along the line of the road described therein have signed the within relinquishment except:

Signed: _____
One of the Petitioners.

WYANDOTTE COUNTY, KANSAS

WHEREUPON, said bond was approved by the Board, and it appearing to the satisfaction of the Board, that the law had been substantially complied with, it was ordered, that Joseph F. Reardon, L. C. Maddox and Cordell D. Meeks be appointed viewers of the proposed road, and that they meet in conjunction with the County Surveyor, at the _____ of _____ in Shawnee Township, on the 15th day of August, 1952, and proceed to view and lay out said road, according to law, giving to all parties a hearing, and make due report of their proceedings to the County Board.

Appointment of Viewers

AFTERWARDS, TO-WIT: On the 21st day of July, 1952, R. W. Jensen, County Clerk, presented to said Board his certificate, under seal, setting forth, that pursuant to law he had caused public

ROAD NOTICE
 State of Kansas, Wyandotte County, ss.
 To Whom It May Concern:
 Take Notice, That a legal petition signed by E. R. Pagan and other householders of Shawnee Township, a said County, has been presented to the Board of County Commissioners, praying for the location and vacation of a road, as follows, viz: Beginning at Northwesterly corner of Lot 10, Partonnar's Sub-division in the Northeast 1/4 of Section 23-11-24, thence Southwesterly along the Southerly line of the Madden Road to its intersection with the East and West 1/4 Section line through the Northeast 1/4 of Section 23-11-24, Intending to vacate the North 20 feet of Madden Road and acquire a 20 foot strip of land along the Southerly line of the Madden Road as now located. And that said Board has appointed Joseph F. Reardon, L. C. Maddox and Cordell D. Meeks, Viewers, who will meet at the point of beginning of said road, as petitioned for on the 15th day of August, 1952, and proceed to view said road, as the law directs, at which time and place all persons interested may attend and have a hearing. In case said viewers fail to meet on the day designated, they may meet on the following day, as provided by law, without further notice.
 Witness my hand and the official seal of said County, this 21st day of July, 1952.
 R. W. JENSEN,
 County Clerk.
 (Seal)
 (First Published July 21, 1952)
 St-WE-7-30-52

PROOF OF PUBLIC NOTICE


notice of said proposed road to be published in Wyandotte Echo (a weekly newspaper, published in Kansas City, Kansas,) for two consecutive weeks and that said notice was so published in said newspaper, on the 23rd day of July, 1952, the 30th day of July, 1952, and the _____ day of _____, 19____, and had also caused similar notice to be posted to public view upon the bulletin board in his office from July 21st, 1952, to August 15th, 1952, and similar notices to be publicly posted in the following places, to-wit:
 from _____ 19____, to _____ 19____, at _____ in _____ Township
 from _____ 19____, to _____ 19____, at _____ in _____ Township
 from _____ 19____, to _____ 19____, at _____ in _____ Township
 and had also caused record of same to be made in the County Commissioner's

his report of survey of said proposed road, plat and field notes, in words and figures as follows, to-wit:
 Pursuant to the order of the Board, I met with Joseph F. Reardon, L. C. Maddox and Cordell D. Meeks viewers, at the _____ of _____ in Shawnee Township, on the 15th day of August, 1952, and under the direction of said viewers, proceeded to survey said road as petitioned for, conspicuously marking the same throughout, and noting the courses and distances, and I do hereby certify that the following is a correct return of the survey of said road, and plat of the same, to-wit:

County Surveyor's Report and Field Notes

Beginning at the Northwesterly corner of Lot 10, Partonnar's Sub-division in the Northeast 1/4 of Section 23-11-24, thence Southwesterly along the Southerly line of the Madden Road to its intersection with the East and West 1/4 Section line through the Northeast 1/4 of Section 23-11-24. Intending to vacate the North 20 feet of the Madden Road and acquire a 20 foot strip of land along the Southerly line of the Madden Road as now located.

ROAD RECORD,



County Survey-
or's plat and
Field Notes

Field Notes

ALSO, upon said 22nd day of September, 19 52, said Joseph F. Reardon, L. C. Meddox and Cordell D. Meeks, Viewers, presented to said County Board their several reports, as follows, to-wit:

"Pursuant to Commissioners' Notice, we met at the _____ of _____ in Shownee Township, on the 15th day of August, 19 52, and taking to our assistance _____ and _____ as chain carriers, and _____ as marker, proceeded to view the route of the road petitioned for, which was surveyed under our direction by William T. Dutott County Surveyor, the field notes and plat of which survey are hereto attached and form part of this report, and after careful deliberation we are of the opinion that said road is practicable, and of public utility, and recommend that it be granted, as located and surveyed, and that it be established and opened _____ feet wide."

Viewer's Report
of View and
Survey

WYANDOTTE COUNTY, KANSAS

Viewers' Report
of Damages
Claimed and
Awarded

And further report that the following is a complete list of the names of all persons (Owners, Agents or Guardians) who filed claims with us for damages or compensation, (which said claims are herewith submitted,) by reason of the location and establishment of said proposed road and the amount awarded to each, by us, to-wit:

| NAMES | OWNER, AGENT OR GUARDIAN | FRACTIONAL PART | Sec. | Twp. | R'nge | Acres Appropriated | Am't Claimed | Am't Awarded by Viewers | Commissioners Revision |
|--------------------|--------------------------|-----------------|------|------|---------------------|--------------------|--------------|-------------------------|------------------------|
| NO DAMAGES CLAIMED | | | | | NO DAMAGES ALLOWED. | | | | |

Petitioner's
Affidavit of
Service of
Notice

ALSO, upon said _____ day of _____, 19____, there was presented to said County Board, the affidavit of _____ one of the petitioners aforesaid, setting forth that due notice of the _____ of said proposed road, together with date of meeting of the Viewers, as per published notice of County Clerk, had been served upon each of the persons noted below, who, as Owners, Agents, or Guardians were all the persons through whose premises said road is proposed to be located, except those who have signed Relinquishment, to-wit:

| DATE WHEN NOTICE WAS SERVED | NAME OF PERSON | OWNER, AGENT OR GUARDIAN | FRACTIONAL PART | Sec. | Twp. | Range | REMARKS |
|-----------------------------|----------------|--------------------------|-----------------|------|------|-------|---------|
| | | | | | | | |

Final Order of
Board of
County
Commissioners

WHEREUPON, on the 22nd day of September, 1952, the following action thereon was had by said Board of County Commissioners, to-wit:

Upon due consideration, no legal objection having been offered against the establishment of said road, and believing the same to be of public utility, it is ORDERED: that the Viewers' Report of View and Report and Plat of Survey be adopted, and that said road be declared located and established as a public highway in accordance therewith; full record thereof to be made in the County Road Record and Plat, as Road No. _____, and the Trustees of _____ Shawnee Township be notified to cause the same to be opened for public travel.

I CERTIFY, that the foregoing is a complete record of the location and establishment of said road No. _____, as required by law to be made, and that the same was recorded on the _____ day of _____, 19____.

County Clerk.

ROAD RECORD,

EARL DODDSWORTH STATIONERY CO., KANSAS CITY, MO. 64101

Road No.

BE IT REMEMBERED, That on the 25th day of June, 1952, a Road Petition signed by E. N. Pirnie and 12 others, was presented to the Board of County Commissioners of Wyandotte County, Kansas, praying for Location of a certain road, described as follows, to-wit:

Beginning at the Southwest Corner of Section 34, Township 11, Range 25, Thence North along Savers Road (Now 8th Terrace) to the Northwest Corner of the Southwest 1/4 of said Section 34.

PETITION

SAID PETITION was accompanied with Bond, as required by law, signed by as principal, and and as sureties, in the penal sum of DOLLARS, (\$.....)

BOND

WE, The undersigned, owning land along the line of the road described in the accompanying petition hereby relinquish all claim of damage that we might have, either as owner or agent, by reason of land to be appropriated as right of way for said road, and waive notice to land owners, provided by law, and donate the land for right of way for said road through the lands, a description of which is placed opposite our several names:

Relinquishment of Claim for Damages

| NAMES | Owner or Agent | DESCRIPTION | S | T | R | Total Number of Acres in Description |
|--|----------------|-------------|---|---|---|--------------------------------------|
| PERSONS WHO SIGNED ROAD PETITION. | | | | | | |
| R. N. Pirnie | | | | | | |
| D. B. Seem | | | | | | |
| James P. Caldwell | | | | | | |
| J. N. Atherton | | | | | | |
| Ella Martin | | | | | | |
| Margaret Tremonti | | | | | | |
| Colleen Harris | | | | | | |
| C. F. Wells | | | | | | |
| George M. Hines | | | | | | |
| Geo. W. Duff | | | | | | |
| Roy C. Brown | | | | | | |
| Robert Bates. | | | | | | |

I, one of the petitioners on the Petition herewith submitted, do hereby certify that all of the resident land owners owning land along the line of the road described therein have signed the within relinquishment except:

Signed:
One of the Petitioners.

WYANDOTTE COUNTY, KANSAS

Appointment of Viewers

WHEREUPON, said bond was approved by the Board, and it appearing to the satisfaction of the Board, that the law had been substantially complied with, it was ordered, that Joseph F. Reardon, L. C. Maddox and Cordell D. Meeks be appointed viewers of the proposed road, and that they meet in conjunction with the County Surveyor, at the ... of ... in Shawnee Township, on the 15th day of August, 1952, and proceed to view and lay out said road, according to law, giving to all parties a hearing, and make due report of their proceedings to the County Board.

AFTERWARDS, TO-WIT: On the 21st day of July, 1952, R. W. Jensen County Clerk, presented to said Board his certificate, under seal, setting forth, that pursuant to law he had caused public

ROAD NOTICE State of Kansas, Wyandotte County, ss. To Whom It May Concern: Take Notice, That a legal petition signed by E. M. Frisbie and other householders of Shawnee Township, in said County, has been presented to the Board of County Commissioners, praying for the location of a road, as follows, viz: Beginning at the southwest corner of Section 34, Township 11, Range 25, thence north along Savers Road (now 8th Terrace) to the northwest corner of the southwest 1/4 of said Section 34-11-25. And that said Board has appointed Joseph F. Reardon, L. C. Maddox and Cordell D. Meeks, Viewers, who will meet at the point of beginning of said road, as petitioned for on the 15th day of August, 1952, and proceed to view said road, as the law directs, at which time and place all persons interested may attend and have a hearing. In case said viewers fail to meet on the day designated, they may meet on the following day, as provided by law, without further notice. Witness my hand and the official seal of said County, this 21st day of July, 1952. R. W. JENSEN, County Clerk. (Seal) (First Published July 25, 1952) Reg-WE-7-30-52

PROOF OF PUBLIC NOTICE

notice of said proposed road to be published in Wyandotte Echo (a weekly newspaper, published in Kansas City, Kansas,) for two consecutive weeks and that said notice was so published in said newspaper, on the 23rd day of July, 1952, the 30th day of July, 1952, and the ... day of ... 19... and had also caused similar notice to be posted to public view upon the bulletin board in his office from July 21st 1952, to August 15th, 1952, and similar notices to be publicly posted in the following places, to-wit: from 19... to 19... at ... in ... Township from 19... to 19... at ... in ... Township from 19... to 19... at ... in ... Township and had also caused record of same to be made in the County Commissioner's


ALSO, upon said 22nd day of September, 1952, William T. Dutott County Surveyor presented to said County Board, his report of survey of said proposed road, plat and field notes, in words and figures as follows, to-wit:

County Surveyor's Report and Field Notes

Pursuant to the order of the Board, I met with Joseph F. Reardon, L. C. Maddox and Cordell D. Meeks viewers, at the ... of ... in Shawnee Township, on the 15th day of August, 1952, and under the direction of said viewers, proceeded to survey said road as petitioned for, conspicuously marking the same throughout, and noting the courses and distances, and I do hereby certify that the following is a correct return of the survey of said road, and plat of the same, to-wit:

Beginning at the Southwest Corner of Section 34, Township 11, Range 25, Thence North along Savers Road (Now 8th Terrace) to the Northwest Corner of the Southwest 1/4 of said Section 34-11-25.

ROAD RECORD,



County Survey-
or's plat and
Field Notes

Field Notes

ALSO, upon said 22nd day of September, 1952, said Joseph F. Reardon, L.C. Maddox and Cordell D. Meeks, Viewers, presented to said County Board their several reports, as follows, to-wit:

"Pursuant to Commissioners' Notice, we met at the _____ of _____ in Shawnee Township, on the 15th day of August, 1952, and taking to our assistance _____

and _____ as chain carriers, and _____ as marker, proceeded

to view the route of the road petitioned for, which was surveyed under our direction by William T. Dutott

County Surveyor, the field notes and plat of which survey are hereto attached and form part of this report, and after

careful deliberation we are of the opinion that said road is practicable, and of public utility, and recommend that it be

granted, as located and surveyed, and that it be established and opened _____ feet wide."

Viewer's Report
of View and
Survey

WYANDOTTE COUNTY, KANSAS

Viewers' Report
of Damages
Claimed and
Awarded

And further report that the following is a complete list of the names of all persons (Owners, Agents or Guardians) who filed claims with us for damages or compensation, (which said claims are herewith submitted,) by reason of the location and establishment of said proposed road and the amount awarded to each, by us, to-wit:

| NAMES | OWNER, AGENT OR GUARDIAN | FRACTIONAL PART | Sec. | Twp. | R'ng | Acres Appropriated | Am't Claimed | Am't Awarded by Viewers | Commissioners Revision |
|--------------------|--------------------------|-----------------|---------------------|------|------|--------------------|--------------|-------------------------|------------------------|
| NO DAMAGES CLAIMED | | | NO DAMAGES ALLOWED. | | | | | | |

Petitioner's
Affidavit of
Service of
Notice

ALSO, upon said _____ day of _____, 19____, there was presented to said County Board, the affidavit of _____ one of the petitioners aforesaid, setting forth that due notice of the _____ of said proposed road, together with date of meeting of the Viewers, as per published notice of County Clerk, had been served upon each of the persons noted below, who, as Owners, Agents, or Guardians were all the persons through whose premises said road is proposed to be located, except those who have signed Relinquishment, to-wit:

| DATE WHEN NOTICE WAS SERVED | NAME OF PERSON | OWNER, AGENT OR GUARDIAN | FRACTIONAL PART | Sec. | Twp. | Range | REMARKS |
|-----------------------------|----------------|--------------------------|-----------------|------|------|-------|---------|
| | | | | | | | |

Final Order of
Board of
County
Commissioners

WHEREUPON, on the 22nd day of September, 1952, the following action thereon was had by said Board of County Commissioners, to-wit:

Upon due consideration, no legal objection having been offered against the establishment of said road, and believing the same to be of public utility, it is ORDERED: that the Viewers' Report of View and Report and Plat of Survey be adopted, and that said road be declared located and established as a public highway in accordance therewith; full record thereof to be made in the County Road Record and Plat, as Road No. _____, and the Trustees of _____ Shawnee Township be notified to cause the same to be opened for public travel.

I CERTIFY, that the foregoing is a complete record of the location and establishment of said road No. _____, as required by law to be made, and that the same was recorded on the _____ day of _____, 19_____.

County Clerk.

ROAD RECORD,

EARL DODD WORTH STATIONERY CO., KANSAS CITY, MO. 64101

Road No.

BE IT REMEMBERED, That on the 11th day of August, 19 52, a Road Petition signed by Martin Lautenschler and 16 others, was presented to the Board of County Commissioners of Wyandotte County, Kansas, praying for Location of a certain road, described as follows, to-wit:

Beginning at Mission Court (Now 21st) as shown on the plat of Mission Court on file in the Register of Deeds Office.

PETITION

SAID PETITION was accompanied with Bond, as required by law, signed by _____ as principal, and _____ and _____ as sureties, in the penal sum of _____ DOLLARS, (\$ _____)

BOND

WE, The undersigned, owning land along the line of the _____ road described in the accompanying petition hereby relinquish all claim of damage that we might have, either as owner or agent, by reason of land to be appropriated as right of way for said road, and waive notice to land owners, provided by law, and donate the land for right of way for said road through the lands, a description of which is placed opposite our several names:

Relinquishment of Claim for Damages

| NAMES | Owner or Agent | DESCRIPTION | S | T | R | Total Number of Acres in Description |
|--|----------------|-------------|---|---|---|--------------------------------------|
| NAMES WHICH APPEAR ON ROAD PETITION | | | | | | |
| John E. Stowell | | | | | | |
| Jack Clark | | | | | | |
| Martin Lautenschleger | | | | | | |
| John R. Fisher | | | | | | |
| Jerry Smith | | | | | | |
| E. R. Martin | | | | | | |
| Roy Jefferson | | | | | | |
| C. G. Barben | | | | | | |
| W. E. Eden | | | | | | |
| C. E. Wells | | | | | | |
| F. S. Tyler | | | | | | |
| Orville Shumske | | | | | | |
| C. E. Heath | | | | | | |
| Joe Roob | | | | | | |
| Wm. Taylor | | | | | | |
| C. H. Matney | | | | | | |

I, _____ one of the petitioners on the Petition herewith submitted, do hereby certify that all of the resident land owners owning land along the line of the road described therein have signed the within relinquishment except: _____

Signed: _____
One of the Petitioners.

WYANDOTTE COUNTY, KANSAS

Appointment of Viewers

WHEREUPON, said bond was approved by the Board, and it appearing to the satisfaction of the Board, that the law had been substantially complied with, it was ordered, that Joseph F. Reardon, L. C. Maddox and Cordell D. Meeks be appointed viewers of the proposed road, and that they meet in conjunction with the County Surveyor, at the of in Shawnee Township, on the 3rd day of October, 1952, and proceed to view and lay out said road, according to law, giving to all parties a hearing, and make due report of their proceedings to the County Board.

AFTERWARDS, TO-WIT: On the 8th day of September, 1952, R. W. Jensen County Clerk, presented to said Board his certificate, under seal, setting forth, that pursuant to law he had caused public

ROAD NOTICE
State of Kansas, Wyandotte County, ss.
To Whom it May Concern:
Take notice that a legal petition signed by Martin Lautenschler and other householders of Shawnee Township, in said County, has been presented to the Board of County Commissioners, praying for the location of a road as follows, viz: Beginning at Mission Court (now 21st street) as shown on the plat of Mission Court on file in the Register of Deeds office.
And that said Board has appointed Joseph F. Reardon, L. C. Maddox and Cordell D. Meeks, Viewers, who will meet at the point of beginning of said road, as petitioned for on the 3rd day of October, 1952 and proceed to view said road as the law directs, at which time and place all persons interested may attend and have a hearing. In case said viewers fail to meet on the day designated, they may meet on the following day, as provided by law, without further notice.
Witness my hand and the official seal of said County, this 8th day of September, 1952.
R. W. JENSEN
County Clerk.
By Phil Caldwell, Deputy.

PROOF OF PUBLIC NOTICE

notice of said proposed road to be published in The Wyandotte Echo (a weekly newspaper, published in Kansas City, Kansas,) for two consecutive weeks and that said notice was so published in said newspaper, on the 10th day of September, 1952, the 17th day of September, 1952, and the day of September, 1952, and had also caused similar notice to be posted to public view upon the bulletin board in his office from September 8th 1952, to October 3rd, 1952, and similar notices to be publicly posted in the following places, to-wit:
from 19, to 19, at in Township
from 19, to 19, at in Township
from 19, to 19, at in Township
and had also caused record of same to be made in the County Commissioner's

Re " 424 "
(First Published Sept. 10, 1952)
2t-WE-9-17-52
ALSO, upon said 9th day of October, 1952, William T. Dutott County Surveyor

County Surveyor's Report and Field Notes

presented to said County Board, his report of survey of said proposed road, plat and field notes, in words and figures as follows, to-wit:

Pursuant to the order of the Board, I met with Joseph F. Reardon, L. C. Maddox and Cordell D. Meeks viewers, at the of in Shawnee Township, on the 3rd day of October, 1952, and under the direction of said viewers, proceeded to survey said road as petitioned for, conspicuously marking the same throughout, and noting the courses and distances, and I do hereby certify that the following is a correct return of the survey of said road, and plat of the same, to-wit:

Beginning at Mission Court (Now 21st Street) as shown on the plat of Mission Court on file in the Register of Deeds Office.

WYANDOTTE COUNTY, KANSAS

Viewers' Report
of Damages
Claimed and
Awarded

And further report that the following is a complete list of the names of all persons (Owners, Agents or Guardians) who filed claims with us for damages or compensation, (which said claims are herewith submitted,) by reason of the location and establishment of said proposed road and the amount awarded to each, by us, to-wit:

| NAMES | OWNER, AGENT OR GUARDIAN | FRACTIONAL PART | Sec. | Twp. | R'nge | Acres Appropriated | Am't Claimed | Am't Awarded by Viewers | Commissioners Revision |
|--------------------|--------------------------|-----------------|--------------------|------|-------|--------------------|--------------|-------------------------|------------------------|
| NO DAMAGES CLAIMED | | | NO DAMAGES ALLOWED | | | | | | |

Petitioner's Affidavit of Service of Notice

ALSO, upon said _____ day of _____, 19____, there was presented to said County Board, the affidavit of _____ one of the petitioners aforesaid, setting forth that due notice of the _____ of said proposed road, together with date of meeting of the Viewers, as per published notice of County Clerk, had been served upon each of the persons noted below, who, as Owners, Agents, or Guardians were all the persons through whose premises said road is proposed to be located, except those who have signed Relinquishment, to-wit:

| DATE WHEN NOTICE WAS SERVED | NAME OF PERSON | OWNER, AGENT OR GUARDIAN | FRACTIONAL PART | Sec. | Twp. | Range | REMARKS |
|-----------------------------|----------------|--------------------------|-----------------|------|------|-------|---------|
| | | | | | | | |

Final Order of Board of County Commissioners

WHEREUPON, on the 9th day of October, 1952, the following action thereon was had by said Board of County Commissioners, to-wit:

Upon due consideration, no legal objection having been offered against the establishment of said road, and believing the same to be of public utility, it is ORDERED: that the Viewers' Report of View and Report and Plat of Survey be adopted, and that said road be declared located and established as a public highway in accordance therewith; full record thereof to be made in the County Road Record and Plat, as Road No. _____, and the Trustees of _____ Shawnee Township be notified to cause the same to be opened for public travel.

I CERTIFY, that the foregoing is a complete record of the location and establishment of said road No. _____, as required by law to be made, and that the same was recorded on the _____ day of _____, 19_____.

County Clerk.

ROAD RECORD,

DEAL DODD BROTHERS STATIONERY CO., KANSAS CITY, MO. 19361

Road No.

BE IT REMEMBERED, That on the 8th day of January, 1951, a Road Petition signed by Emmett D. Lynch and 13 others, was presented to the Board of County Commissioners of Wyandotte County, Kansas, praying for Location of a certain road, described as follows, to-wit:

Beginning at 45th Street Terrace, Longwell and 46th Street, all in Crooks Garden in Section 36- Township 10, Range 24.

PETITION

SAID PETITION was accompanied with Bond, as required by law, signed by as principal, and as sureties, in the penal sum of DOLLARS, (\$.....)

BOND

WE, The undersigned, owning land along the line of the road described in the accompanying petition hereby relinquish all claim of damage that we might have, either as owner or agent, by reason of land to be appropriated as right of way for said road, and waive notice to land owners, provided by law, and donate the land for right of way for said road through the lands, a description of which is placed opposite our several names:

Relinquishment of Claim for Damages

| NAMES | Owner or Agent | DESCRIPTION | S | T | R | Total Number of Acres in Description |
|---|----------------|-------------|---|---|---|--------------------------------------|
| NAMES THAT APPEAR ON THE ROAD PETITION, | | | | | | |
| Lillie M. Crooks | | | | | | |
| Addie I. Crooks | | | | | | |
| Chester I. Lewis | | | | | | |
| Paul D. Cunningham | | | | | | |
| Robert I. Evens | | | | | | |
| T. W. Larsen | | | | | | |
| M. R. Cox | | | | | | |
| E. J. Calene | | | | | | |
| E. W. Scholten | | | | | | |
| A. R. Ropp | | | | | | |
| R. L. Grevatt | | | | | | |
| G. E. Mesterson | | | | | | |
| Emmett D. Lynch | | | | | | |

I, one of the petitioners on the Petition herewith submitted, do hereby certify that all of the resident land owners owning land along the line of the road described therein have signed the within relinquishment except:

Signed: One of the Petitioners.

WYANDOTTE COUNTY, KANSAS

WHEREUPON, said bond was approved by the Board, and it appearing to the satisfaction of the Board, that the law had been substantially complied with, it was ordered, that Joseph F. Reardon, L. C. Maddox and Cordell D. Meeks be appointed viewers of the proposed road, and that they meet in conjunction with the County Surveyor, at the _____ of _____ in Quindaro Township, on the 3rd day of October, 19 52, and proceed to view and lay out said road, according to law, giving to all parties a hearing, and make due report of their proceedings to the County Board.

Appointment of Viewers

AFTERWARDS, TO-WIT: On the 8th day of September, 19 52, R. W. Jensen County Clerk, presented to said Board his certificate, under seal, setting forth, that pursuant to law he had caused public

ROAD NOTICE
 State of Kansas, Wyandotte County, ss.
 To Whom It May Concern:
 Take notice that a legal petition signed by Emmett D. Lynch and other householders of Quindaro Township, in said County, has been presented to the Board of County Commissioners, praying for the location of a road, as follows, viz.: Beginning 45th Terrace; Longwell and 46th Street, all in Crooks Garden in Section 36, Township 10, Range 24.
 And that said Board has appointed Joseph F. Reardon, L. C. Maddox and Cordell D. Meeks, Viewers, who will meet at the point of beginning of said road, as petitioned for on the 3rd day of October, 1952 and proceed to view said road as the law directs, at which time and place all persons interested may attend and have a hearing. In case said viewers fail to meet on the day designated, they may meet on the following day, as provided by law, without further notice.
 Witness my hand and the official seal of said County, this 8th day of September, 1952.
R. W. JENSEN,
 County Clerk.
 By Phil Caldwell,
 Deputy.
 (First Published Sept. 10, 1952)

notice of said proposed road to be published in The Wyandotte Echo (a weekly newspaper, published in Kansas City, Kansas.) for two consecutive weeks and that said notice was so published in said newspaper, on the 10th day of September, 19 52, the 17th day of September, 19 52, and the _____ day of _____, 19 _____, and had also caused similar notice to be posted to public view upon the bulletin board in his office from September 8th 19 52, to October 3rd, 19 52, and similar notices to be publicly posted in the following places, to-wit:

from _____ 19 _____, to _____ 19 _____, at _____ in _____ Township
 from _____ 19 _____, to _____ 19 _____, at _____ in _____ Township
 from _____ 19 _____, to _____ 19 _____, at _____ in _____ Township
 and had also caused record of same to be made in the County Commissioner's

PROOF OF PUBLIC NOTICE

Rec 424
 21-WE-9-17-52


ALSO, upon said 9th day of October, 19 52, William T. Dutott, County Surveyor presented to said County Board, his report of survey of said proposed road, plat and field notes, in words and figures as follows, to-wit:

County Surveyor's Report and Field Notes

Pursuant to the order of the Board, I met with Joseph F. Reardon, L. C. Maddox and Cordell D. Meeks viewers, at the _____ of _____ in Quindaro Township, on the 3rd day of October, 19 52, and under the direction of said viewers, proceeded to survey said road as petitioned for, conspicuously marking the same throughout, and noting the courses and distances, and I do hereby certify that the following is a correct return of the survey of said road, and plat of the same, to-wit:

Beginning at 45th Street Terrace, Longwell and 46th Street, all in Crooks Garden in Section 36, Township 10, Range 24.

ROAD RECORD,



County Survey-
or's plat and
Field Notes

Field Notes

ALSO, upon said 9th day of October, 1952, said Joseph F. Reardon, L.C. Meddox and Cordell D. Meeks, Viewers, presented to said County Board their several reports, as follows, to-wit: "Pursuant to Commissioners' Notice, we met at the _____ of _____ in Quindero Township, on the 3rd day of October, 1952, and taking to our assistance _____ and _____ as chain carriers, and _____ as marker, proceeded to view the route of the road petitioned for, which was surveyed under our direction by William T. Dutott County Surveyor, the field notes and plat of which survey are hereto attached and form part of this report, and after careful deliberation we are of the opinion that said road is practicable, and of public utility, and recommend that it be granted, as located and surveyed, and that it be established and opened _____ feet wide."

Viewer's Report
of View and
Survey

WYANDOTTE COUNTY, KANSAS

Viewers' Report
of Damages
Claimed and
Awarded

And further report that the following is a complete list of the names of all persons (Owners, Agents or Guardians) who filed claims with us for damages or compensation, (which said claims are herewith submitted,) by reason of the location and establishment of said proposed road and the amount awarded to each, by us, to-wit:

| NAMES | OWNER, AGENT OR GUARDIAN | FRACTIONAL PART | Sec. | Twp. | R'nge | Acres Appropriated | Am't Claimed | Am't Awarded by Viewers | Commissioners Revision |
|--------------------|--------------------------|-----------------|------|------|--------------------|--------------------|--------------|-------------------------|------------------------|
| NO DAMAGES CLAIMED | | | | | NO DAMAGES ALLOWED | | | | |

Petitioner's
Affidavit of
Service of
Notice

ALSO, upon said _____ day of _____, 19____, there was presented to said County Board, the affidavit of _____ one of the petitioners aforesaid, setting forth that due notice of the _____ of said proposed road, together with date of meeting of the Viewers, as per published notice of County Clerk, had been served upon each of the persons noted below, who, as Owners, Agents, or Guardians were all the persons through whose premises said road is proposed to be located, except those who have signed Relinquishment, to-wit:

| DATE WHEN NOTICE WAS SERVED | NAME OF PERSON | OWNER, AGENT OR GUARDIAN | FRACTIONAL PART | Sec. | Twp. | Range | REMARKS |
|-----------------------------|----------------|--------------------------|-----------------|------|------|-------|---------|
| | | | | | | | |

Final Order of
Board of
County
Commissioners

WHEREUPON, on the 9th day of October, 19 52, the following action thereon was had by said Board of County Commissioners, to-wit:

Upon due consideration, no legal objection having been offered against the establishment of said road, and believing the same to be of public utility, it is ORDERED: that the Viewers' Report of View and Report and Plat of Survey be adopted, and that said road be declared located and established as a public highway in accordance therewith; full record thereof to be made in the County Road Record and Plat, as Road No. _____, and the Trustees of _____ Quindaro Township be notified to cause the same to be opened for public travel.

I CERTIFY, that the foregoing is a complete record of the location and establishment of said road No. _____, as required by law to be made, and that the same was recorded on the _____ day of _____, 19____.

County Clerk.

ROAD RECORD,

SAMUEL DODDINGTON STATIONERY CO., KANSAS CITY, MO. 64101

Road No.

BE IT REMEMBERED, That on the 15th day of July, 1952, a Road Petition signed by Richard J. Bailey and 16 others, was presented to the Board of County Commissioners of Wyandotte County, Kansas, praying for LOCATION of a certain road, described as follows, to-wit:

Beginning at Malone Drive in Plat of Malone Addition, Section 36, Township 10, Range 24.

PETITION

SAID PETITION was accompanied with Bond, as required by law, signed by as principal, and and as sureties, in the penal sum of DOLLARS, (\$.....)

BOND

WE, The undersigned, owning land along the line of the road described in the accompanying petition hereby relinquish all claim of damage that we might have, either as owner or agent, by reason of land to be appropriated as right of way for said road, and waive notice to land owners, provided by law, and donate the land for right of way for said road through the lands, a description of which is placed opposite our several names:

Relinquishment
of Claim
for Damages

| NAMES | Owner or Agent | DESCRIPTION | S | T | R | Total Number of Acres in Description |
|---|----------------|-------------|---|---|---|--------------------------------------|
| NAMES THAT APPEAR ON THE ROAD PETITION | | | | | | |
| Mrs. M. M. Gragg | | | | | | |
| Mrs. M. D. Madison | | | | | | |
| Mrs. A. N. Tucker | | | | | | |
| Mrs. Roy Sturtridge | | | | | | |
| Mrs. John W. Nickolson | | | | | | |
| Wayne R. Frye | | | | | | |
| Mrs Paul Jorgensen | | | | | | |
| H. D. Hell | | | | | | |
| Roy Geller | | | | | | |
| Mrs & Mrs Sam Remick | | | | | | |
| Edward Kvaternik | | | | | | |
| Mr. Ray Fields | | | | | | |
| Mr. Y Mrs. Henry Mitchell | | | | | | |
| Harold E. Smith | | | | | | |
| Wm. C. Pyle | | | | | | |
| J. D. Brown | | | | | | |

I, one of the petitioners on the Petition herewith submitted, do hereby certify that all of the resident land owners owning land along the line of the road described therein have signed the within relinquishment except:

Signed:
One of the Petitioners.

WYANDOTTE COUNTY, KANSAS

Appointment of Viewers

WHEREUPON, said bond was approved by the Board, and it appearing to the satisfaction of the Board, that the law had been substantially complied with, it was ordered, that Joseph F. Reardon, L. C. Maddox and Cordell D. Meeks be appointed viewers of the proposed road, and that they meet in conjunction with the County Surveyor, at the _____ of _____ in Quindaro Township, on the 3rd day of October, 19 52, and proceed to view and lay out said road, according to law, giving to all parties a hearing, and make due report of their proceedings to the County Board.

AFTERWARDS, TO-WIT: On the 8th day of September, 19 52, R. W. Jensen County Clerk, presented to said Board his certificate, under seal, setting forth, that pursuant to law he had caused public notice of said proposed road to be published in The Wyandotte Echo

ROAD NOTICE
 State of Kansas, Wyandotte County, ss.
 To Whom It May Concern:
 Take notice that a legal petition signed by Richard J. Bailey and other householders of Quindaro Township, in said County, has been presented to the Board of County Commissioners, praying for the location of a road, as follows, viz: Beginning Malone Drive in Plat of Malone Addition in Section 36, Township 10, Range 24.
 And that said Board has appointed Joseph F. Reardon, L. C. Maddox and Cordell D. Meeks, Viewers, who will meet at the point of beginning of said road, as petitioned for on the 3rd day of October, 1952 and proceed to view said road as the law directs, at which time and place all persons interested may attend and have a hearing. In case said viewers fail to meet on the day designated, they may meet on the following day, as provided by law, without further notice.
 Witness my hand and the official seal of said County, this 8th day of September, 1952.
 R. W. JENSEN,
 County Clerk.
 By Phil Caldwell, Deputy.
 (First Published Sept. 10, 1952)
 St-WE-9-17-52

(a weekly newspaper, published in Kansas City, Kansas,) for two consecutive weeks and that said notice was so published in said newspaper, on the 10th day of September, 19 52, the 17th day of September, 19 52, and the _____ day of _____, 19 _____, and had also caused similar notice to be posted to public view upon the bulletin board in his office from September 8th 19 52, to October 3rd, 19 52, and similar notices to be publicly posted in the following places, to-wit:
 from 19 _____, to 19 _____, at _____ in _____ Township
 from 19 _____, to 19 _____, at _____ in _____ Township
 from 19 _____, to 19 _____, at _____ in _____ Township
 and had also caused record of same to be made in the County Commissioner's

PROOF OF PUBLIC NOTICE


ALSO, upon said 9th day of October, 19 52, William T. Tutott, County Surveyor presented to said County Board, his report of survey of said proposed road, plat and field notes, in words and figures as follows, to-wit:

County Surveyor's Report and Field Notes

Pursuant to the order of the Board, I met with Joseph F. Reardon, L. C. Maddox and Cordell D. Meeks viewers, at the _____ of _____ in Quindaro Township, on the 3rd day of October, 19 52, and under the direction of said viewers, proceeded to survey said road as petitioned for, conspicuously marking the same throughout, and noting the courses and distances, and I do hereby certify that the following is a correct return of the survey of said road, and plat of the same, to-wit:

Beginning at MALONE Drive in Plat of Malone Addition in Section 36, Township 10, Range 24,.

ROAD RECORD,



County Surveyor's plat and Field Notes

Field Notes

ALSO, upon said 9th day of October, 19 52, said Joseph F. Reardon, L.C. Maddox and Cordell D. Meeks, Viewers, presented to said County Board their several reports, as follows, to-wit:

"Pursuant to Commissioners' Notice, we met at the _____ of _____ in Quindero Township, on the 3rd day of October, 19 52, and taking to our assistance _____ and _____ as chain carriers, and _____ as marker, proceeded to view the route of the road petitioned for, which was surveyed under our direction by William T. Dutott, County Surveyor, the field notes and plat of which survey are hereto attached and form part of this report, and after careful deliberation we are of the opinion that said road is practicable, and of public utility, and recommend that it be granted, as located and surveyed, and that it be established and opened _____ feet wide."

Viewer's Report of View and Survey

WYANDOTTE COUNTY, KANSAS

Viewers' Report
of Damages
Claimed and
Awarded

And further report that the following is a complete list of the names of all persons (Owners, Agents or Guardians) who filed claims with us for damages or compensation, (which said claims are herewith submitted,) by reason of the location and establishment of said proposed road and the amount awarded to each, by us, to-wit:

| NAMES | OWNER, AGENT OR GUARDIAN | FRACTIONAL PART | Sec. | Twp. | R'ng | Acres Appropriated | Am't Claimed | Am't Awarded by Viewers | Commissioners Revision |
|--------------------|--------------------------|-----------------|------|------|---------------------|--------------------|--------------|-------------------------|------------------------|
| NO DAMAGES CLAIMED | | | | | NO DAMAGES ALLOWED. | | | | |

Petitioner's
Affidavit of
Service of
Notice

ALSO, upon said day of, 19....., there was presented to said County Board, the affidavit of one of the petitioners aforesaid, setting forth that due notice of the of said proposed road, together with date of meeting of the Viewers, as per published notice of County Clerk, had been served upon each of the persons noted below, who, as Owners, Agents, or Guardians were all the persons through whose premises said road is proposed to be located, except those who have signed Relinquishment, to-wit:

| DATE WHEN NOTICE WAS SERVED | NAME OF PERSON | OWNER, AGENT OR GUARDIAN | FRACTIONAL PART | Sec. | Twp. | Range | REMARKS |
|-----------------------------|----------------|--------------------------|-----------------|------|------|-------|---------|
| | | | | | | | |

Final Order of
Board of
County
Commissioners

WHEREUPON, on the 9th day of October, 19 52, the following action thereon was had by said Board of County Commissioners, to-wit:

Upon due consideration, no legal objection having been offered against the establishment of said road, and believing the same to be of public utility, it is ORDERED: that the Viewers' Report of View and Report and Plat of Survey be adopted, and that said road be declared located and established as a public highway in accordance therewith; full record thereof to be made in the County Road Record and Plat, as Road No., and the Trustees of Quindaro Township be notified to cause the same to be opened for public travel.

I CERTIFY, that the foregoing is a complete record of the location and establishment of said road No., as required by law to be made, and that the same was recorded on the day of, 19.....

County Clerk.

ROAD RECORD,

DANA, BOBROWTH STATIONERY CO., KANSAS CITY, MO. 64101

Road No.

BE IT REMEMBERED, That on the 2nd day of September, 19 52, a Road Petition signed by Wilmer M. Holsinger and 12 others, was presented to the Board of County Commissioners of Wyandotte County, Kansas, praying for LOCATION of a certain road, described as follows, to-wit:

Beginning at 23rd Circle, Maxwell Subdivision, Wyandotte County, Kansas.

PETITION

SAID PETITION was accompanied with Bond, as required by law, signed by as principal, and and as sureties, in the penal sum of DOLLARS, (\$.....)

BOND

WE, The undersigned, owning land along the line of the road described in the accompanying petition hereby relinquish all claim of damage that we might have, either as owner or agent, by reason of land to be appropriated as right of way for said road, and waive notice to land owners, provided by law, and donate the land for right of way for said road through the lands, a description of which is placed opposite our several names:

Relinquishment
of Claim
for Damages

| NAMES | Owner or Agent | DESCRIPTION | S | T | R | Total Number of Acres in Description |
|---|----------------|-------------|---|---|---|--------------------------------------|
| NAMES THAT APPEAR ON THE ROAD PETITION. | | | | | | |
| Lyle E. Dutoit | | | | | | |
| Leland K. Elliott | | | | | | |
| Noel Stewert | | | | | | |
| Douglas A. Smith | | | | | | |
| Eldon E. McKee | | | | | | |
| Geo. J. Buck | | | | | | |
| William N. Bond | | | | | | |
| Virgil E. Smith | | | | | | |
| B.D. Fabien | | | | | | |
| Robert F. Babien | | | | | | |
| George D. Bell | | | | | | |
| Ralph A. Hale | | | | | | |

I, one of the petitioners on the Petition herewith submitted, do hereby certify that all of the resident land owners owning land along the line of the road described therein have signed the within relinquishment except:

Signed:
One of the Petitioners.

WYANDOTTE COUNTY, KANSAS

Appointment of Viewers

WHEREUPON, said bond was approved by the Board, and it appearing to the satisfaction of the Board, that the law had been substantially complied with, it was ordered, that Joseph R. Reardon, L. C. Maddox and Cordell D. Meeks be appointed viewers of the proposed road, and that they meet in conjunction with the County Surveyor, at the ... of ... in Shawnee Township, on the 3rd day of October, 1952, and proceed to view and lay out said road, according to law, giving to all parties a hearing, and make due report of their proceedings to the County Board.

AFTERWARDS, TO-WIT: On the 8th day of September, 1952, R. W. Jensen County Clerk, presented to said Board his certificate, under seal, setting forth, that pursuant to law he had caused public

ROAD NOTICE State of Kansas, Wyandotte County, ss. To Whom It May Concern: Take notice that a legal petition signed by Wilmer M. Holsinger and other householders of Shawnee Township, in said County, has been presented to the Board of County Commissioners, praying for the location of a road, as follows, viz: Beginning 23rd Circle, Maxwell Subdivision in Wyandotte County, Kansas. And that said Board has appointed Joseph F. Reardon, L. C. Maddox and Cordell D. Meeks, Viewers, who will meet at the point of beginning of said road, as petitioned for on the 3rd day of October, 1952 and proceed to view said road as the law directs, at which time and place all persons interested may attend and have a hearing. In case said viewers fail to meet on the day designated, they may meet on the following day, as provided by law, without further notice. Witness my hand and the official seal of said County, this 8th day of September, 1952. R. W. JENSEN, County Clerk. By Phil Caldwell, Deputy. (First Published Sept. 10, 1952) St-WE-9-17-52

PROOF OF PUBLIC NOTICE

notice of said proposed road to be published in The Wyandotte Echo (a weekly newspaper, published in Kansas City, Kansas,) for two consecutive weeks and that said notice was so published in said newspaper, on the 10th day of September, 1952, the 17th day of September, 1952, and the ... day of ... 19... and had also caused similar notice to be posted to public view upon the bulletin board in his office from September 8th 1952, to October 3rd, 1952, and similar notices to be publicly posted in the following places, to-wit: from 19... to 19... at ... in ... Township from 19... to 19... at ... in ... Township from 19... to 19... at ... in ... Township and had also caused record of same to be made in the County Commissioner's


ALSO, upon said 9th day of October, 1952, William T. Dutott, County Surveyor presented to said County Board, his report of survey of said proposed road, plat and field notes, in words and figures as follows, to-wit:

County Surveyor's Report and Field Notes

Pursuant to the order of the Board, I met with Joseph F. Reardon, L. C. Maddox and Cordell D. Meeks viewers, at the ... of ... in Shawnee Township, on the 3rd day of October, 1952, and under the direction of said viewers, proceeded to survey said road as petitioned for, conspicuously marking the same throughout, and noting the courses and distances, and I do hereby certify that the following is a correct return of the survey of said road, and plat of the same, to-wit:

Beginning at 23rd Circle, Maxwell Subdivision.

ROAD RECORD,



County Survey-
or's plat and
Field Notes

Field Notes

ALSO, upon said 9th day of October, 19 52, said Joseph F. Reardon, L. C. Maddox and Cordell D. Meeks, Viewers, presented to said County Board their several reports, as follows, to-wit:

"Pursuant to Commissioners' Notice, we met at the _____ of _____ in Shawnee Township, on the 3rd day of October, 19 52, and taking to our assistance _____ and _____ as chain carriers, and _____ as marker, proceeded to view the route of the road petitioned for, which was surveyed under our direction by William T. Dutott, County Surveyor, the field notes and plat of which survey are hereto attached and form part of this report, and after careful deliberation we are of the opinion that said road is practicable, and of public utility, and recommend that it be granted, as located and surveyed, and that it be established and opened _____ feet wide."

Viewer's Report
of View and
Survey

WYANDOTTE COUNTY, KANSAS

Viewers' Report
of Damages
Claimed and
Awarded

And further report that the following is a complete list of the names of all persons (Owners, Agents or Guardians) who filed claims with us for damages or compensation, (which said claims are herewith submitted,) by reason of the location and establishment of said proposed road and the amount awarded to each, by us, to-wit:

| NAMES | OWNER, AGENT OR GUARDIAN | FRACTIONAL PART | Sec. | Twp. | R'nge | Acres Appropriated | Am't Claimed | Am't Awarded by Viewers | Commissioners Revision |
|--------------------|--------------------------|-----------------|--------------------|------|-------|--------------------|--------------|-------------------------|------------------------|
| NO DAMAGES CLAIMED | | | NO DAMAGES ALLOWED | | | | | | |

Petitioner's
Affidavit of
Service of
Notice

ALSO, upon said _____ day of _____, 19____, there was presented to said County Board, the affidavit of _____ one of the petitioners aforesaid, setting forth that due notice of the _____ of said proposed road, together with date of meeting of the Viewers, as per published notice of County Clerk, had been served upon each of the persons noted below, who, as Owners, Agents, or Guardians were all the persons through whose premises said road is proposed to be located, except those who have signed Relinquishment, to-wit:

| DATE WHEN NOTICE WAS SERVED | NAME OF PERSON | OWNER, AGENT OR GUARDIAN | FRACTIONAL PART | Sec. | Twp. | Range | REMARKS |
|-----------------------------|----------------|--------------------------|-----------------|------|------|-------|---------|
| | | | | | | | |

Final Order of
Board of
County
Commissioners

WHEREUPON, on the 9th day of October, 1952, the following action thereon was had by said Board of County Commissioners, to-wit:

Upon due consideration, no legal objection having been offered against the establishment of said road, and believing the same to be of public utility, it is ORDERED: that the Viewers' Report of View and Report and Plat of Survey be adopted, and that said road be declared located and established as a public highway in accordance therewith; full record thereof to be made in the County Road Record and Plat, as Road No. _____, and the Trustees of _____ Shawnee Township be notified to cause the same to be opened for public travel.

I CERTIFY, that the foregoing is a complete record of the location and establishment of said road No. _____, as required by law to be made, and that the same was recorded on the _____ day of _____, 19____.

County Clerk.

ROAD RECORD,

CARL COBBENORTH STATIONERS CO., KANSAS CITY, MO. 64101

Road No.

BE IT REMEMBERED, That on the 29th day of August, 1952, a Road Petition signed by Frank Bichlmier and 12 others, was presented to the Board of County Commissioners of Wyandotte County, Kansas, praying for LOCATION of a certain road, described as follows, to-wit:

PETITION

Beginning at a point approximately 660 feet east of the Northwest Corner of the Northeast 1/4 of Section 3, Township 11, Range 24, thence South along 66th Street 1200 feet more or less to Wood Avenue, thence west along Wood Avenue 700 feet more or less.

Also: At the intersection of 66th Street and Richmond Avenue, thence west along Richmond Avenue 300 feet more or less.

BOND

SAID PETITION was accompanied with Bond, as required by law, signed by as principal, and and as sureties, in the penal sum of DOLLARS, (\$.....)

Relinquishment of Claim for Damages

WE, The undersigned, owning land along the line of the road described in the accompanying petition hereby relinquish all claim of damage that we might have, either as owner or agent, by reason of land to be appropriated as right of way for said road, and waive notice to land owners, provided by law, and donate the land for right of way for said road through the lands, a description of which is placed opposite our several names:

| NAMES | Owner or Agent | DESCRIPTION | S | T | R | Total Number of Acres in Description |
|--|----------------|-------------|---|---|---|--------------------------------------|
| NAMES THAT APPEAR ON THE ROAD PETITION | | | | | | |
| David P. Lee | | | | | | |
| Mary Hanis | | | | | | |
| Leon Fales | | | | | | |
| John S. G. Lamb | | | | | | |
| Lawrence Cantrell | | | | | | |
| Maurice P. Hitsman | | | | | | |
| M. J. Lamb | | | | | | |
| Wayne Russell | | | | | | |
| George Bock | | | | | | |
| Everett Laffoon | | | | | | |
| Charles J. Weaver | | | | | | |
| Robt. E. Connell | | | | | | |

I, one of the petitioners on the Petition herewith submitted, do hereby certify that all of the resident land owners owning land along the line of the road described therein have signed the within relinquishment except:

Signed:
One of the Petitioners.

WYANDOTTE COUNTY, KANSAS

Appointment of Viewers

WHEREUPON, said bond was approved by the Board, and it appearing to the satisfaction of the Board, that the law had been substantially complied with, it was ordered, that Joseph F. Reardon, L. C. Maddox and Cordell D. Meeks be appointed viewers of the proposed road, and that they meet in conjunction with the County Surveyor, at the of in Wyandotte Township, on the 3rd day of October, 19 52, and proceed to view and lay out said road, according to law, giving to all parties a hearing, and make due report of their proceedings to the County Board.

AFTERWARDS, TO-WIT: On the 8th day of September, 19 52, R. W. Jensen County Clerk, presented to said Board his certificate, under seal, setting forth, that pursuant to law he had caused public

ROAD NOTICE State of Kansas, Wyandotte County, ss. To Whom It May Concern: Take notice that a legal petition signed by Frank Bichmeier and other householders of Wyandotte Township, in said County, has been presented to the Board of County Commissioners, praying for the location of a road, as follows, viz: Beginning at a point approximately 660 feet east of the Northwest corner of the Northeast 1/4 of Section 3-11-24, thence south along 66th Street 1200 feet more or less to Wood Avenue, thence west along Wood Avenue 700 feet more or less. Also: Beginning at the intersection of 66th Street and Richmond Avenue thence west along Richmond Avenue 300 feet more or less. And that said Board has appointed Joseph F. Reardon, L. C. Maddox and Cordell D. Meeks, Viewers, who will meet at the point of beginning of said road, as petitioned for on the 3rd day of October, 1952 and proceed to view said road as the law directs, at which time and place all persons interested may attend and have a hearing. In case said viewers fail to meet on the day designated, they may meet on the fol-

PROOF OF PUBLIC NOTICE

notice of said proposed road to be published in The Wyandotte Echo (a weekly newspaper, published in Kansas City, Kansas,) for two consecutive weeks and that said notice was so published in said newspaper, on the 10th day of September, 1952, the 17th day of September, 1952, and the day of , 19 , and had also caused similar notice to be posted to public view upon the bulletin board in his office from September 8, 19 52, to October 3rd, 19 52, and similar notices to be publicly posted in the following places, to-wit: from 19 , to 19 , at in Township from 19 , to 19 , at in Township from 19 , to 19 , at in Township and had also caused record of same to be made in the County Commissioner's

County Surveyor's Report and Field Notes


Record, Volume " B-1 " page " 424 "

ALSO, upon said 9th day of October, 19 52, William T. Dutott, County Surveyor presented to said County Board, his report of survey of said proposed road, plat and field notes, in words and figures as follows, to-wit:

Pursuant to the order of the Board, I met with Joseph F. Reardon, L. C. Maddox and Cordell D. Meeks viewers, at the of in Wyandotte Township, on the 3rd day of October, 19 52, and under the direction of said viewers, proceeded to survey said road as petitioned for, conspicuously marking the same throughout, and noting the courses and distances, and I do hereby certify that the following is a correct return of the survey of said road, and plat of the same, to-wit:

Beginning at a point approximately 660 feet east of the Northwest corner of the Northeast 1/4 of Section 3-11-24, thence south along 66th Street 1200 feet more or less to Wood Avenue, thence West along Wood Avenue 700 feet more or less. Also: Beginning at the intersection of 66th Street and Richmond Avenue thence West along Richmond Avenue 300 feet more or less.

ROAD RECORD,



County Survey-
or's plat and
Field Notes

Field Notes

ALSO, upon said 9th day of October, 19 52, said Joseph F. Reardon, L.C. Maddox and Cordell D. Meeks, Viewers, presented to said County Board their several reports, as follows, to-wit:

"Pursuant to Commissioners' Notice, we met at the _____ of _____ in Wyandotte Township, on the 3rd day of October, 19 52, and taking to our assistance _____ and _____ as chain carriers, and _____ as marker, proceeded to view the route of the road petitioned for, which was surveyed under our direction by William T. Dutott, County Surveyor, the field notes and plat of which survey are hereto attached and form part of this report, and after careful deliberation we are of the opinion that said road is practicable, and of public utility, and recommend that it be granted, as located and surveyed, and that it be established and opened _____ feet wide."

Viewer's Report
of View and
Survey

WYANDOTTE COUNTY, KANSAS

Viewers' Report
of Damages
Claimed and
Awarded

And further report that the following is a complete list of the names of all persons (Owners, Agents or Guardians) who filed claims with us for damages or compensation, (which said claims are herewith submitted,) by reason of the location and establishment of said proposed road and the amount awarded to each, by us, to-wit:

| NAMES | OWNER, AGENT OR GUARDIAN | FRACTIONAL PART | Sec. | Twp. | R'nge | Acres Appropriated | Am't Claimed | Am't Awarded by Viewers | Commissioners Revision |
|--------------------|--------------------------|-----------------|------|------|--------------------|--------------------|--------------|-------------------------|------------------------|
| NO DAMAGES CLAIMED | | | | | NO DAMAGES ALLOWED | | | | |

Petitioner's
Affidavit of
Service of
Notice

ALSO, upon said _____ day of _____, 19____, there was presented to said County Board, the affidavit of _____ one of the petitioners aforesaid, setting forth that due notice of the _____ of said proposed road, together with date of meeting of the Viewers, as per published notice of County Clerk, had been served upon each of the persons noted below, who, as Owners, Agents, or Guardians were all the persons through whose premises said road is proposed to be located, except those who have signed Relinquishment, to-wit:

| DATE WHEN NOTICE WAS SERVED | NAME OF PERSON | OWNER, AGENT OR GUARDIAN | FRACTIONAL PART | Sec. | Twp. | Range | REMARKS |
|-----------------------------|----------------|--------------------------|-----------------|------|------|-------|---------|
| | | | | | | | |

Final Order of
Board of
County
Commissioners

WHEREUPON, on the 9th day of October, 1952, the following action thereon was had by said Board of County Commissioners, to-wit:

Upon due consideration, no legal objection having been offered against the establishment of said road, and believing the same to be of public utility, it is ORDERED: that the Viewers' Report of View and Report and Plat of Survey be adopted, and that said road be declared located and established as a public highway in accordance therewith; full record thereof to be made in the County Road Record and Plat, as Road No. _____, and the Trustees of _____ Wyandotte Township be notified to cause the same to be opened for public travel.

I CERTIFY, that the foregoing is a complete record of the location and establishment of said road No. _____, as required by law to be made, and that the same was recorded on the _____ day of _____, 19____.

County Clerk.

ROAD RECORD,

KARL DODDGEWORTH STATIONERY CO., KANSAS CITY, MO. 64101

Road No.

BE IT REMEMBERED, That on the 28th day of January, 19 52, a Road Petition signed by Henry W. Freeman and 16 others, was presented to the Board of County Commissioners of Wyandotte County, Kansas, praying for Location of a certain road, described as follows, to-wit:

Beginning at the Southeasterly Corner of Lot 10, Block 8, Kerr's Garden Addition in the Southeast 1/4 of Section 31-10-24, thence Northeasterly 250 feet more or less to the West line of the H. W. Freeman Property.

PETITION

SAID PETITION was accompanied with Bond, as required by law, signed by as principal, and and as sureties, in the penal sum of DOLLARS, (\$.....)

BOND

WE, The undersigned, owning land along the line of the road described in the accompanying petition hereby relinquish all claim of damage that we might have, either as owner or agent, by reason of land to be appropriated as right of way for said road, and waive notice to land owners, provided by law, and donate the land for right of way for said road through the lands, a description of which is placed opposite our several names:

Relinquishment of Claim for Damages

| NAMES | Owner or Agent | DESCRIPTION | S | T | R | Total Number of Acres in Description |
|---|----------------|-------------|---|---|---|--------------------------------------|
| Carl Clyde Lester Kathleen Lester George Hansen Ida P. Hansen J. C. Danielson Esther L. Danielson Ralph Daughaday Evelyn Daughaday Elzada Stockhoff Myrtle Ray Edward Stockhoff Ed Kuckhof Thomas Draskovich Marji Draskovich Andy Carlson Hulda Carlson | | | | | | |

I, one of the petitioners on the Petition herewith submitted, do hereby certify that all of the resident land owners owning land along the line of the road described therein have signed the within relinquishment except:

Signed:
One of the Petitioners.

WYANDOTTE COUNTY, KANSAS

Appointment
of
Viewers

WHEREUPON, said bond was approved by the Board, and it appearing to the satisfaction of the Board, that the law had been substantially complied with, it was ordered, that Joseph F. Reardon, L. C. Maddox and Cordell D. Meeks be appointed viewers of the proposed road, and that they meet in conjunction with the County Surveyor, at the _____ of _____ in Quindaro Township, on the 29th day of August, 19 52, and proceed to view and lay out said road, according to law, giving to all parties a hearing, and make due report of their proceedings to the County Board.

AFTERWARDS, TO-WIT: On the 4th day of August, 19 52, R. W. Jensen County Clerk, presented to said Board his certificate, under seal, setting forth, that pursuant to law he had caused public notice of said proposed road to be published in The Wyandotte Echo (a weekly newspaper, published in Kansas City Kansas,) for two consecutive weeks and that said notice was so published in said newspaper, on the 6th day of August, 19 52, the 13th day of August, 19 52, and the _____ day of _____, 19 _____, and had also caused similar notice to be posted to public view upon the bulletin board in his office from August 4th 19 52, to August 29th, 19 52, and similar notices to be publicly posted in the following places, to-wit:
from _____ 19 _____, to _____ 19 _____, at _____ in _____ Township
from _____ 19 _____, to _____ 19 _____, at _____ in _____ Township
from _____ 19 _____, to _____ 19 _____, at _____ in _____ Township
and had also caused record of same to be made in the County Commissioner's

Record, Volume " B-1 " page " 408 "

ALSO, upon said 24th day of November, 19 52, William T. Dutott County Surveyor presented to said County Board, his report of survey of said proposed road, plat and field notes, in words and figures as follows, to-wit:


PROOF OF
PUBLIC
NOTICE

Pursuant to the order of the Board, I met with Joseph F. Reardon, L. C. Maddox and Cordell D. Meeks viewers, at the _____ of _____ in Quindaro Township, on the 29th day of August, 19 52, and under the direction of said viewers, proceeded to survey said road as petitioned for, conspicuously marking the same throughout, and noting the courses and distances, and I do hereby certify that the following is a correct return of the survey of said road, and plat of the same, to-wit:

County Survey-
or's Report and
Field Notes

Beginning at the Southeasterly Corner of Lot 10, Block 8, Kerr's Garden Addition in the Southeast 1/4 of Section 31-10-24, thence Northeasterly 250 feet more or less to the West line of the H. W. Freeman Property.

ROAD RECORD,



County Survey-
or's plat and
Field Notes

Field Notes

ALSO, upon said 24th day of November, 1952, said Joseph F. Reardon, L.C. Maddox and Cordell D. Meeks, Viewers, presented to said County Board their several reports, as follows, to-wit:

"Pursuant to Commissioners' Notice, we met at the _____ of _____ in Quindaro Township, on the 29th day of August, 1952, and taking to our assistance _____ and _____ as chain carriers, and _____ as marker, proceeded to view the route of the road petitioned for, which was surveyed under our direction by William T. Dutott, County Surveyor, the field notes and plat of which survey are hereto attached and form part of this report, and after careful deliberation we are of the opinion that said road is practicable, and of public utility, and recommend that it be granted, as located and surveyed, and that it be established and opened _____ feet wide."

Viewer's Report
of View and
Survey

WYANDOTTE COUNTY, KANSAS

Viewers' Report
of Damages
Claimed and
Awarded

And further report that the following is a complete list of the names of all persons (Owners, Agents or Guardians) who filed claims with us for damages or compensation, (which said claims are herewith submitted,) by reason of the location and establishment of said proposed road and the amount awarded to each, by us, to-wit:

| NAMES | OWNER, AGENT OR GUARDIAN | FRACTIONAL PART | Sec. | Twp. | R'nge | Acres Appropriated | Am't Claimed | Am't Awarded by Viewers | Commissioners Revision |
|--------------------|--------------------------|-----------------|------|------|--------------------|--------------------|--------------|-------------------------|------------------------|
| NO DAMAGES CLAIMED | | | | | NO DAMAGES ALLOWED | | | | |

Petitioner's
Affidavit of
Service of
Notice

ALSO, upon said _____ day of _____, 19____, there was presented to said County Board, the affidavit of _____ one of the petitioners aforesaid, setting forth that due notice of the _____ of said proposed road, together with date of meeting of the Viewers, as per published notice of County Clerk, had been served upon each of the persons noted below, who, as Owners, Agents, or Guardians were all the persons through whose premises said road is proposed to be located, except those who have signed Relinquishment, to-wit:

| DATE WHEN NOTICE WAS SERVED | NAME OF PERSON | OWNER, AGENT OR GUARDIAN | FRACTIONAL PART | Sec. | Twp. | Range | REMARKS |
|-----------------------------|----------------|--------------------------|-----------------|------|------|-------|---------|
| | | | | | | | |

Final Order of
Board of
County
Commissioners

WHEREUPON, on the 24th day of November, 19 52, the following action thereon was had by said Board of County Commissioners, to-wit:

Upon due consideration, no legal objection having been offered against the establishment of said road, and believing the same to be of public utility, it is ORDERED: that the Viewers' Report of View and Report and Plat of Survey be adopted, and that said road be declared located and established as a public highway in accordance therewith; full record thereof to be made in the County Road Record and Plat, as Road No. _____, and the Trustees of _____ Quindaro Township be notified to cause the same to be opened for public travel.

Order to Chairman of Highway Commissioners to open road mailed 11-25-52.

I CERTIFY, that the foregoing is a complete record of the location and establishment of said road No. _____, as required by law to be made, and that the same was recorded on the _____ day of _____, 19_____.

County Clerk.

ROAD RECORD,

CARL DODD WORTH STATIONERY CO., KANSAS CITY, MO. 64101

Road No.

BE IT REMEMBERED, That on the 4th day of August, 1952, a Road Petition signed by Leo V. Hundley and 13 others, was presented to the Board of County Commissioners of Wyandotte County, Kansas, praying for Location of a certain road, described as follows, to-wit:

No. 65th Terrace and Walker Avenue.
Beginning at the intersection of 65th Street and Walker Avenue in Section 3, Township 11, Range 24, thence west along Walker Avenue to 65 Terrace thence south along 65th Terrace 1320 feet more or less.

PETITION

SAID PETITION was accompanied with Bond, as required by law, signed by as principal, and and as sureties, in the penal sum of DOLLARS, (\$.....)

BOND

WE, The undersigned, owning land along the line of the road described in the accompanying petition hereby relinquish all claim of damage that we might have, either as owner or agent, by reason of land to be appropriated as right of way for said road, and waive notice to land owners, provided by law, and donate the land for right of way for said road through the lands, a description of which is placed opposite our several names:

Relinquishment
of Claim
for Damages

| NAMES | Owner or Agent | DESCRIPTION | S | T | R | Total Number of Acres in Description |
|--|----------------|-------------|---|---|---|--------------------------------------|
| Petitioners whose names appear on Road Petition. | | | | | | |
| Mr. & Mrs. Richard Sieker | | | | | | |
| Mr. & Mrs. D. A. Hendricks | | | | | | |
| Mr. & Mrs. Ernest Berg | | | | | | |
| Mr. & Mrs. C. W. Smith | | | | | | |
| Mr. & Mrs. Leon Taylor | | | | | | |
| Mr. & Mrs. H. C. Luick | | | | | | |
| Mr. & Mrs Deliclo | | | | | | |
| Mr. & Mrs. Laffoon | | | | | | |
| Mr. & Mrs. Davidson | | | | | | |
| Mr. & Mrs. R. Zajic | | | | | | |
| Mr. & Mrs. E. E. DeGraw | | | | | | |
| D. C. Waelti | | | | | | |
| Mr. & Mrs. F. E. Dye | | | | | | |

I, one of the petitioners on the Petition herewith submitted, do hereby certify that all of the resident land owners owning land along the line of the road described therein have signed the within relinquishment except:

Signed:
One of the Petitioners.

WYANDOTTE COUNTY, KANSAS

Appointment
of
Viewers

WHEREUPON, said bond was approved by the Board, and it appearing to the satisfaction of the Board, that the law had been substantially complied with, it was ordered, that Joseph F. Reardon, L. C. Maddox and Cordell D. Meeks be appointed viewers of the proposed road, and that they meet in conjunction with the County Surveyor, at the _____ of _____ in Wyandotte Township, on the 10th day of October, 19 52, and proceed to view and lay out said road, according to law, giving to all parties a hearing, and make due report of their proceedings to the County Board.

AFTERWARDS, TO-WIT: On the 11th day of September, 19 52, R. W. Jensen County Clerk, presented to said Board his certificate, under seal, setting forth, that pursuant to law he had caused public

ROAD NOTICE
State of Kansas, Wyandotte County, ss.
To Whom It May Concern:
Take notice, that a legal petition signed by Leo V. Hundley and other householders of Wyandotte Township, in said County, has been presented to the Board of County Commissioners, praying for the location of a road, as follows, viz: Beginning at the intersection of 65th Street and Walker Ave., in Section 3, Township 11, Range 24, thence west along Walker Ave. to 65th Terrace, thence South along 65th St. Terrace 1229 feet more or less.

And that said Board has appointed Joseph F. Reardon, L. C. Maddox and Cordell D. Meeks, Viewers, who will meet at the point of beginning of said road, as petitioned for on the 10th day of October, 1952, and proceed to view said road, as the law directs, at which time and place all persons interested may attend and have a hearing. In case said viewers fail to meet on the day designated, they may meet on the following day, as provided by law, without further notice.

Witness my hand and the official seal of said County, this 11th day of September, 1952.

R. W. JENSEN,
County Clerk.
By Phil Caldwell, Deputy.
(First Published Sept. 17, 1952)
31-WE-9-24-52

notice of said proposed road to be published in The Wyandotte Echo (a weekly newspaper, published in Kansas City, Kansas,) for two consecutive weeks and that said notice was so published in said newspaper, on the 17th day of September, 19 52, the 24th day of September, 19 52, and the _____ day of _____, 19 _____, and had also caused similar notice to be posted to public view upon the bulletin board in his office from September 11th 19 52, to October 10, 19 52, and similar notices to be publicly posted in the following places, to-wit:
from _____ 19 _____, to _____ 19 _____, at _____ in _____ Township
from _____ 19 _____, to _____ 19 _____, at _____ in _____ Township
from _____ 19 _____, to _____ 19 _____, at _____ in _____ Township
and had also caused record of same to be made in the County Commissioner's

PROOF OF
PUBLIC
NOTICE

Re "408" day of November, 19 52, William T. Dutott County Surveyor


County Survey-
or's Report and
Field Notes

ALSO, upon said _____ day of _____, 19 _____, presented to said County Board, his report of survey of said proposed road, plat and field notes, in words and figures as follows, to-wit:

Pursuant to the order of the Board, I met with Joseph F. Reardon, L. C. Maddox and Cordell D. Meeks viewers, at the _____ of _____ in Wyandotte Township, on the 10th day of October, 19 52, and under the direction of said viewers, proceeded to survey said road as petitioned for, conspicuously marking the same throughout, and noting the courses and distances, and I do hereby certify that the following is a correct return of the survey of said road, and plat of the same, to-wit:

Beginning at the intersection of 65th Street and Walker Avenue in Section 3-11-25, thence West along Walker Avenue to 65th Street Terrace thence South along 65th Street Terrace 600 feet more or less.

ROAD RECORD,



County Surveyor's plat and Field Notes

Field Notes

ALSO, upon said 24th day of November, 19 52, said Joseph F. Reardon, L. C. Maddox and Cordell D. Meeks, Viewers, presented to said County Board their several reports, as follows, to-wit:

"Pursuant to Commissioners' Notice, we met at the _____ of _____ in Wyandotte Township, on the 10th day of October, 19 52, and taking to our assistance _____ and _____ as chain carriers, and _____ as marker, proceeded to view the route of the road petitioned for, which was surveyed under our direction by William T. Dutott County Surveyor, the field notes and plat of which survey are hereto attached and form part of this report, and after careful deliberation we are of the opinion that said road is practicable, and of public utility, and recommend that it be granted, as located and surveyed, and that it be established and opened _____ feet wide."

Viewer's Report of View and Survey

WYANDOTTE COUNTY, KANSAS

Viewers' Report
of Damages
Claimed and
Awarded

And further report that the following is a complete list of the names of all persons (Owners, Agents or Guardians) who filed claims with us for damages or compensation, (which said claims are herewith submitted,) by reason of the location and establishment of said proposed road and the amount awarded to each, by us, to-wit:

| NAMES | OWNER, AGENT OR GUARDIAN | FRACTIONAL PART | Sec. | Twp. | R'ng | Acres Appropriated | Am't Claimed | Am't Awarded by Viewers | Commissioners Revision |
|--------------------|--------------------------|-----------------|--------------------|------|------|--------------------|--------------|-------------------------|------------------------|
| NO DAMAGES CLAIMED | | | NO DAMAGES ALLOWED | | | | | | |

Petitioner's
Affidavit of
Service of
Notice

ALSO, upon said day of, 19....., there was presented to said County Board, the affidavit of one of the petitioners aforesaid, setting forth that due notice of the of said proposed road, together with date of meeting of the Viewers, as per published notice of County Clerk, had been served upon each of the persons noted below, who, as Owners, Agents, or Guardians were all the persons through whose premises said road is proposed to be located, except those who have signed Relinquishment, to-wit:

| DATE WHEN NOTICE WAS SERVED | NAME OF PERSON | OWNER, AGENT OR GUARDIAN | FRACTIONAL PART | Sec. | Twp. | Range | REMARKS |
|-----------------------------|----------------|--------------------------|-----------------|------|------|-------|---------|
| | | | | | | | |

Final Order of
Board of
County
Commissioners

WHEREUPON, on the 24th day of November, 19 52, the following action thereon was had by said Board of County Commissioners, to-wit:

Upon due consideration, no legal objection having been offered against the establishment of said road, and believing the same to be of public utility, it is ORDERED: that the Viewers' Report of View and Report and Plat of Survey be adopted, and that said road be declared located and established as a public highway in accordance therewith; full record thereof to be made in the County Road Record and Plat, as Road No., and the Trustees of Wyandotte Township be notified to cause the same to be opened for public travel.

Notice of order to Chairman of Highway Commissioners to open road-mailed 11-25-52.

I CERTIFY, that the foregoing is a complete record of the location and establishment of said road No., as required by law to be made, and that the same was recorded on the day of, 19.....

County Clerk.

ROAD RECORD,

KANSAS RECORDS AND STATISTICS CO., KANSAS CITY, MO. 64101

Road No.

BE IT REMEMBERED, That on the 8th day of September, 1952, a Road Petition signed by Clifford D. Parker and 14 others, was presented to the Board of County Commissioners of Wyandotte County, Kansas, praying for VACATION of a certain road, described as follows, to-wit:

PETITION

Beginning at the south 45 feet of the following described tract:

Beginning at a point 623.71 feet North of the Southwest Corner of the Northeast 1/4 of the Southwest 1/4 of Section 6-11-25, thence East 635 feet, thence North 281.5 feet, thence West 635 feet, thence South 281.5 feet to beginning/
Intending to vacate that part of the above tract as shown by the dedication and restrictions in Book 1095 Page 10, Register of Deeds Office.

SAID PETITION was accompanied with Bond, as required by law, signed by as principal, and and as sureties, in the penal sum of DOLLARS, (\$.....)

BOND

WE, The undersigned, owning land along the line of the road described in the accompanying petition hereby relinquish all claim of damage that we might have, either as owner or agent, by reason of land to be appropriated as right of way for said road, and waive notice to land owners, provided by law, and donate the land for right of way for said road through the lands, a description of which is placed opposite our several names:

Relinquishment of Claim for Damages

| NAMES | Owner or Agent | DESCRIPTION | S | T | R | Total Number of Acres in Description |
|--|----------------|-------------|---|---|---|--------------------------------------|
| NAMES OF PETITIONERS WHO SIGNED PETITION. | | | | | | |
| Verne H. Aronhalt | | | | | | |
| O. A. Wiseur | | | | | | |
| Anthony Lacy | | | | | | |
| Richard E. Billings | | | | | | |
| Martin R. McMahon | | | | | | |
| Gordon W. Sixta | | | | | | |
| Merle W. Workman | | | | | | |
| Edw. C. Milberger | | | | | | |
| J. L. Lebrecht | | | | | | |
| N. I. Burkett | | | | | | |
| C. D. Baird | | | | | | |
| C. D. Parker | | | | | | |
| Bert A. Retus | | | | | | |
| D. M. Marquis | | | | | | |

I, one of the petitioners on the Petition herewith submitted, do hereby certify that all of the resident land owners owning land along the line of the road described therein have signed the within relinquishment except:

Signed:
One of the Petitioners.

WYANDOTTE COUNTY, KANSAS

Appointment
of
Viewers

WHEREUPON, said bond was approved by the Board, and it appearing to the satisfaction of the Board, that the law had been substantially complied with, it was ordered, that Joseph F. Reardon, L. C. Maddox and Cordell D. Meeks be appointed viewers of the proposed road, and that they meet in conjunction with the County Surveyor, at the _____ of _____ in Wyandotte Township, on the 10th day of October, 1952, and proceed to view and ~~survey~~^{VACATE} said road, according to law, giving to all parties a hearing, and make due report of their proceedings to the County Board.

AFTERWARDS, TO-WIT: On the 11th day of September, 1952, R. W. Jensen County Clerk, presented to said Board his certificate, under seal, setting forth, that pursuant to law he had caused public

ROAD NOTICE
State of Kansas, Wyandotte County, ss.
To Whom It May Concern:
Take notice, that a legal petition signed by Clifford D. Parker and other householders of Wyandotte Township, in said County, has been presented to the Board of County Commissioners, praying for the vacation of a road, as follows, viz: Beginning the south 45 feet of the following described tract: Beginning at a point 623.71 feet north of the southwest corner of the northeast 1/4 of the southwest 1/4 of Section 6-11-25, thence east 635 feet, thence north 281.5 feet, thence west 635 feet, thence south 281.5 feet to beginning. Intending to vacate that part of the above tract as shown by dedication and restrictions in Book 1095, Page 10, Register of Deeds office.
And that said Board has appointed Joseph F. Reardon, L. C. Maddox and Cordell D. Meeks, Viewers, who will meet at the point of beginning of said road, as petitioned for on the 10th day of October, 1952, and proceed to view said road, as the law directs, at which time and place all persons interested may attend and have a hearing. In case said viewers fail to meet on the day designated, they may meet on the following day, as provided by law, without further notice.
Witness my hand and the official seal of said County, this 11th day of September, 1952.
R. W. JENSEN,
County Clerk.
By Phil Caldwell, Deputy.
(First Published Sept. 17, 1952)
21-WE-3-24-52

notice of said proposed road to be published in The Wyandotte Echo (a weekly newspaper, published in Kansas City, Kansas,) for two consecutive weeks and that said notice was so published in said newspaper, on the 17th day of September, 1952, the 24th day of September, 1952, and the _____ day of _____, 19____, and had also caused similar notice to be posted to public view upon the bulletin board in his office from September 11th 1952, to October 10, 1952, and similar notices to be publicly posted in the following places, to-wit:
from _____ 19____, to _____ 19____, at _____ in _____ Township
from _____ 19____, to _____ 19____, at _____ in _____ Township
from _____ 19____, to _____ 19____, at _____ in _____ Township
and had also caused record of same to be made in the County Commissioner's

PROOF OF
PUBLIC
NOTICE

Re " 425 " _____ day of November, 1952, William T. Dutott County Surveyor

County Surveyor's Report and Field Notes

pr (Seal) By Phil Caldwell, Deputy. his report of survey of said proposed road, plat and field notes, in words and figures as fo

Pursuant to the order of the Board, I met with Joseph F. Reardon, L. C. Maddox and Cordell D. Meeks viewers, at the _____ of _____ in Wyandotte Township, on the 10th day of October, 1952, and under the direction of said viewers, proceeded to survey said road as petitioned for, conspicuously marking the same throughout, and noting the courses and distances, and I do hereby certify that the following is a correct return of the survey of said road, and plat of the same, to-wit:

Beginning at the South 45 feet of the following described tract:

Beginning at a point 623.71 feet North of the Southwest Corner of the Northeast 1/4 of the Southwest 1/4 of Section 6-11-25, thence East 635 feet, thence North 281.5 feet, thence West 635 feet, thence South 281.5 feet to beginning, Intending to vacate that part of the above tract as shown by dedication and restrictions in Book 1095, Page 10, Register of Deeds Office

WYANDOTTE COUNTY, KANSAS

Viewers' Report
of Damages
Claimed and
Awarded

And further report that the following is a complete list of the names of all persons (Owners, Agents or Guardians) who filed claims with us for damages or compensation, (which said claims are herewith submitted,) by reason of the location and establishment of said proposed road and the amount awarded to each, by us, to-wit:

| NAMES | OWNER, AGENT OR GUARDIAN | FRACTIONAL PART | Sec. | Twp. | R'ng | Acres Appropriated | Am't Claimed | Am't Awarded by Viewers | Commissioners Revision |
|--------------------|--------------------------|-----------------|------|------|--------------------|--------------------|--------------|-------------------------|------------------------|
| NO DAMAGES CLAIMED | | | | | NO DAMAGES ALLOWED | | | | |

Petitioner's
Affidavit of
Service of
Notice

ALSO, upon said _____ day of _____, 19____, there was presented to said County Board, the affidavit of _____ one of the petitioners aforesaid, setting forth that due notice of the _____ of said proposed road, together with date of meeting of the Viewers, as per published notice of County Clerk, had been served upon each of the persons noted below, who, as Owners, Agents, or Guardians were all the persons through whose premises said road is proposed to be located, except those who have signed Relinquishment, to-wit:

| DATE WHEN NOTICE WAS SERVED | NAME OF PERSON | OWNER, AGENT OR GUARDIAN | FRACTIONAL PART | Sec. | Twp. | Range | REMARKS |
|-----------------------------|----------------|--------------------------|-----------------|------|------|-------|---------|
| | | | | | | | |

Final Order of
Board of
County
Commissioners

WHEREUPON, on the 24th day of November, 1952, the following action thereon was had by said Board of County Commissioners, to-wit:

Upon due consideration, no legal objection having been offered against the ~~establishment~~^{VACATION} of said road, and believing the same to be of ^{NO} public utility, it is ORDERED: that the Viewers' Report of View and Report and Plat of Survey be adopted, and that said road be declared ~~located and established~~^{VACATED} as a public highway in accordance therewith; full record thereof to be made in the County Road Record and Plat, as Road No. _____, and the Trustees of _____ Wyandotte Township _____ Township be notified to cause the same to be ~~opened~~^{CLOSED} for public travel.

Order to Chairman of Highway Commissioners to open Road mailed Nov. 25, 1952.

I CERTIFY, that the foregoing is a complete record of the location and establishment of said road No. _____, as required by law to be made, and that the same was recorded on the _____ day of _____, 19____.

County Clerk.

ROAD RECORD,

SAWL DORSEWORTH STATIONERY CO., KANSAS CITY, MO. 64101

Road No.

BE IT REMEMBERED, That on the 11th day of September, 1952, a Road Petition signed by Frank W. Sheble and 12 others, was presented to the Board of County Commissioners of Wyandotte County, Kansas, praying for Location of a certain road, described as follows, to-wit:

PETITION

Beginning at Georgia Court (Now North 47th Street Terrace) in Malone Addition as shown on Plat Book 24, Page 46 in the office of the Register of Deeds.

SAID PETITION was accompanied with Bond, as required by law, signed by as principal, and and as sureties, in the penal sum of DOLLARS, (\$.....)

BOND

WE, The undersigned, owning land along the line of the road described in the accompanying petition hereby relinquish all claim of damage that we might have, either as owner or agent, by reason of land to be appropriated as right of way for said road, and waive notice to land owners, provided by law, and donate the land for right of way for said road through the lands, a description of which is placed opposite our several names:

Relinquishment
of Claim
for Damages

| NAMES | Owner or Agent | DESCRIPTION | S | T | R | Total Number of Acres in Description |
|--|----------------|-------------|---|---|---|--------------------------------------|
| petitioners whose names appear on Road Petition. | | | | | | |
| John J. Petelin | | | | | | |
| Joseph Knaus | | | | | | |
| Orlando Webb | | | | | | |
| Frank W. Sheble | | | | | | |
| Roy W. Billings | | | | | | |
| Glen M. Hill | | | | | | |
| Norman Althoff | | | | | | |
| Marie Rice | | | | | | |
| Rosemary Thomas | | | | | | |
| Charles P. Ford | | | | | | |
| Ruth J. Hostetler | | | | | | |
| Irene Olson | | | | | | |

I, one of the petitioners on the Petition herewith submitted, do hereby certify that all of the resident land owners owning land along the line of the road described therein have signed the within relinquishment except:

Signed:
One of the Petitioners.

WYANDOTTE COUNTY, KANSAS

Appointment of Viewers

WHEREUPON, said bond was approved by the Board, and it appearing to the satisfaction of the Board, that the law had been substantially complied with, it was ordered, that Joseph F. Reardon, L. C. Maddox and Cordell D. Meeks be appointed viewers of the proposed road, and that they meet in conjunction with the County Surveyor, at the ... of ... in Quindaro Township, on the 14th day of November, 1952, and proceed to view and lay out said road, according to law, giving to all parties a hearing, and make due report of their proceedings to the County Board.

AFTERWARDS, TO-WIT: On the 20th day of October, 1952, R. W. Jensen

County Clerk, presented to said Board his certificate, under seal, setting forth, that pursuant to law he had caused public

ROAD NOTICE State of Kansas, Wyandotte County, ss. To Whom It May Concern: Take Notice, That a legal petition signed by Frank W. Sheble and other householders of Quindaro Township, in said County, has been presented to the Board of County Commissioners, praying for the location of a road, as follows, viz: Beginning Georgia Court (now 47th Street Terrace) in Malone Addition as shown on plat on book 24, page 46, in the office of Register of Deeds.

And that said Board has appointed Joseph F. Reardon, L. C. Maddox and Cordell D. Meeks, Viewers, who will meet at the point of beginning of said road as petitioned for on the 14th day of November, 1952, and proceed to view said road, as the law directs, at which time, and place all persons interested may attend and have a hearing. In case said viewers fail to meet on the day designated, they may meet on the following day, as provided by law, without further notice.

Witness my hand and the official seal of said County, this 20th day of October, 1952. R. W. JENSEN, County Clerk. (Seal) By Phil Caldwell, Deputy. (First Published October 22, 1952) St-WE-10-29-52

notice of said proposed road to be published in The Wyandotte Echo (a weekly newspaper, published in Kansas City, Kansas,) for two consecutive weeks and that said notice was so published in said newspaper, on the 22nd day of October, 1952, the 29th day of October, 1952, and the ... day of ... 19... and had also caused similar notice to be posted to public view upon the bulletin board in his office from October 20th 1952, to November 14, 1952, and similar notices to be publicly posted in the following places, to-wit:

from 19... to 19... at ... in ... Township from 19... to 19... at ... in ... Township from 19... to 19... at ... in ... Township and had also caused record of same to be made in the County Commissioner's

Record, Volume ... 442 ... William T. Dutott County Surveyor

ALSO, upon said 24th day of November, 1952, presented to said County Board, his report of survey of said proposed road, plat and field notes, in words and figures as follows, to-wit:


Pursuant to the order of the Board, I met with Joseph F. Reardon, L. C. Maddox and Cordell D. Meeks viewers, at the ... of ... in Quindaro Township, on the 14th day of November, 1952, and under the direction of said viewers, proceeded to survey said road as petitioned for, conspicuously marking the same throughout, and noting the courses and distances, and I do hereby certify that the following is a correct return of the survey of said road, and plat of the same, to-wit:

Beginning at Georgia Court (now North 47th Street Terrace) in Malone Addition as shown on plat book 24, page 46 in the office of the Register of Deeds.

PROOF OF PUBLIC NOTICE

County Surveyor's Report and Field Notes

ROAD RECORD,



County Survey-
or's plat and
Field Notes

Field Notes

ALSO, upon said 24th day of November, 19 52, said Joseph F. Beardon, L. C. Meddox and Cordell D. Meeks, Viewers, presented to said County Board their several reports, as follows, to-wit:

"Pursuant to Commissioners' Notice, we met at the _____ of _____ in Wyandotte Township, on the 14th day of November, 19 52, and taking to our assistance _____

and _____ as chain carriers, and _____ as marker, proceeded to view the route of the road petitioned for, which was surveyed under our direction by William T. Dutott County Surveyor, the field notes and plat of which survey are hereto attached and form part of this report, and after careful deliberation we are of the opinion that said road is practicable, and of public utility, and recommend that it be granted, as located and surveyed, and that it be established and opened _____ feet wide."

Viewer's Report
of View and
Survey

WYANDOTTE COUNTY, KANSAS

Viewers' Report
of Damages
Claimed and
Awarded

And further report that the following is a complete list of the names of all persons (Owners, Agents or Guardians) who filed claims with us for damages or compensation, (which said claims are herewith submitted,) by reason of the location and establishment of said proposed road and the amount awarded to each, by us, to-wit:

| NAMES | OWNER, AGENT OR GUARDIAN | FRACTIONAL PART | Sec. | Twp. | R'nge | Acres Appropriated | Am't Claimed | Am't Awarded by Viewers | Commissioners Revision |
|--------------------|--------------------------|-----------------|------|------|-------|--------------------|--------------------|-------------------------|------------------------|
| NO DAMAGES CLAIMED | | | | | | | | | |
| | | | | | | | NO DAMAGES ALLOWED | | |

Petitioner's
Affidavit of
Service of
Notice

ALSO, upon said _____ day of _____, 19____, there was presented to said County Board, the affidavit of _____ one of the petitioners aforesaid, setting forth that due notice of the _____ of said proposed road, together with date of meeting of the Viewers, as per published notice of County Clerk, had been served upon each of the persons noted below, who, as Owners, Agents, or Guardians were all the persons through whose premises said road is proposed to be located, except those who have signed Relinquishment, to-wit:

| DATE WHEN NOTICE WAS SERVED | NAME OF PERSON | OWNER, AGENT OR GUARDIAN | FRACTIONAL PART | Sec. | Twp. | Range | REMARKS |
|-----------------------------|----------------|--------------------------|-----------------|------|------|-------|---------|
| | | | | | | | |

Final Order of
Board of
County
Commissioners

WHEREUPON, on the 24th day of November, 1952, the following action thereon was had by said Board of County Commissioners, to-wit:

Upon due consideration, no legal objection having been offered against the establishment of said road, and believing the same to be of public utility, it is ORDERED: that the Viewers' Report of View and Report and Plat of Survey be adopted, and that said road be declared located and established as a public highway in accordance therewith; full record thereof to be made in the County Road Record and Plat, as Road No. _____, and the Trustees of _____ Quindaro Township be notified to cause the same to be opened for public travel.

Order to Chairman of Highway Commissioners to Open Road mailed Nov. 25, 1952.

I CERTIFY, that the foregoing is a complete record of the location and establishment of said road No. _____, as required by law to be made, and that the same was recorded on the _____ day of _____, 19____.

County Clerk.

ROAD RECORD,

SAML DODD WORTH STATIONERY CO., KANSAS CITY, MO. 64101

Road No.

BE IT REMEMBERED, That on the 24th day of September, 1952, a Road Petition signed by Henry A. Detlefson and 13 others, was presented to the Board of County Commissioners of Wyandotte County, Kansas, praying for Location of a certain road, described as follows, to-wit:

Beginning at intersection of 55th Street and Haskell Street as shown on the plat of Nearman Gardens, in Section 35-10-24, thence east along Haskell Avenue to 53rd Street.

PETITION

SAID PETITION was accompanied with Bond, as required by law, signed by as principal, and and as sureties, in the penal sum of DOLLARS, (\$.....)

BOND

WE, The undersigned, owning land along the line of the road described in the accompanying petition hereby relinquish all claim of damage that we might have, either as owner or agent, by reason of land to be appropriated as right of way for said road, and waive notice to land owners, provided by law, and donate the land for right of way for said road through the lands, a description of which is placed opposite our several names:

Relinquishment of Claim for Damages

| NAMES | Owner or Agent | DESCRIPTION | S | T | R | Total Number of Acres in Description |
|----------------------------|----------------|-------------|---|---|---|--------------------------------------|
| Names of Petitioners | | | | | | |
| Mr. & Mrs. Orville C. Skeu | | | | | | |
| Mr. & Mrs. Elmo Began | | | | | | |
| Mr. & Mrs. Oliver Smith | | | | | | |
| Mrs. Adeline Stokes | | | | | | |
| Mr. K. P. Stewart | | | | | | |
| Mr. & Mrs. E. C. King | | | | | | |
| Mr. & Mrs. J. F. Vrbenec | | | | | | |
| Mr. & Mrs. J. A. Strick | | | | | | |
| Ross J. Smiley | | | | | | |
| Maxine L. Smiley | | | | | | |
| Agnes D. Lipp | | | | | | |
| Fredrick Lipp | | | | | | |
| A. A. Cole | | | | | | |

I, one of the petitioners on the Petition herewith submitted, do hereby certify that all of the resident land owners owning land along the line of the road described therein have signed the within relinquishment except:

Signed:
One of the Petitioners.

WYANDOTTE COUNTY, KANSAS

Appointment of Viewers

WHEREUPON, said bond was approved by the Board, and it appearing to the satisfaction of the Board, that the law had been substantially complied with, it was ordered, that Joseph F. Reardon, L. C. Maddox and Cordell D. Meeks be appointed viewers of the proposed road, and that they meet in conjunction with the County Surveyor, at the of in Quindaro Township, on the 14th day of November, 1952, and proceed to view and lay out said road, according to law, giving to all parties a hearing, and make due report of their proceedings to the County Board.

AFTERWARDS, TO-WIT: On the 20th day of October, 1952, R. W. Jensen County Clerk, presented to said Board his certificate, under seal, setting forth, that pursuant to law he had caused public notice of said proposed road to be published in The Wyandotte Echo (a weekly newspaper, published in Kansas City Kansas.) for two consecutive weeks and that said notice was so published in said newspaper, on the 22nd day of October, 1952, the 29th day of October, 1952, and the day of October, 1952, and had also caused similar notice to be posted to public view upon the bulletin board in his office from October 20th 1952, to November 14th, 1952, and similar notices to be publicly posted in the following places, to-wit:

ROAD NOTICE
State of Kansas, Wyandotte County, ss.
To Whom It May Concern:
Take Notice, That a legal petition signed by Henry A. Dettlefson and other householders of Quindaro Township, in said County, has been presented to the Board of County Commissioners, praying for the location of a road, as follows, viz: Beginning at the intersection of 55th St. and Haskell Ave., as shown on the plat of Nearman Gardens, in Section 35-10-24, thence east along Haskell Ave. to 53rd Street.
And that said Board has appointed Joseph F. Reardon, L. C. Maddox and Cordell D. Meeks, Viewers, who will meet at the point of beginning of said road, as petitioned for on the 14th day of November, 1952, and proceed to view said road, as the law directs, at which time and place all persons interested may attend and have a hearing. In case said viewers fail to meet on the day designated, they may meet on the following day, as provided by law, without further notice.
Witness my hand and the official seal of said County, this 20th day of October, 1952.
R. W. JENSEN, County Clerk.
(Seal) By Phil Caldwell, Deputy.
(First Published October 22, 1952)
31-WE-13-29-52

from 19, to 19, at in Township
from 19, to 19, at in Township
from 19, to 19, at in Township
and had also caused record of same to be made in the County Commissioner's

PROOF OF PUBLIC NOTICE

Re 442
ALSO, upon said 24th day of November, 1952, William T. Dutott County Surveyor


County Surveyor's Report and Field Notes

presented to said County Board, his report of survey of said proposed road, plat and field notes, in words and figures as follows, to-wit:

Pursuant to the order of the Board, I met with Joseph F. Reardon, L. C. Maddox and Cordell D. Meeks viewers, at the of in Quindaro Township, on the 14th day of November, 1952, and under the direction of said viewers, proceeded to survey said road as petitioned for, conspicuously marking the same throughout, and noting the courses and distances, and I do hereby certify that the following is a correct return of the survey of said road, and plat of the same, to-wit:

Beginning at the intersection of 55th Street and Haskell Avenue as shown on the plat of Nearman Gardens, in Section 35-10-24, thence east along Haskell Avenue to 53rd Street

ROAD RECORD,



County Survey-
or's plat and
Field Notes

Field Notes

ALSO, upon said 24th day of November, 19 52, said Joseph F. Reardon, L.C. Maddox and Cordell D. Meeks, Viewers, presented to said County Board their several reports, as follows, to-wit:

"Pursuant to Commissioners' Notice, we met at the _____ of _____ in Quindaor Township, on the 14th day of November, 19 52, and taking to our assistance _____ and _____ as chain carriers, and _____ as marker, proceeded to view the route of the road petitioned for, which was surveyed under our direction by William T. Duttott County Surveyor, the field notes and plat of which survey are hereto attached and form part of this report, and after careful deliberation we are of the opinion that said road is practicable, and of public utility, and recommend that it be granted, as located and surveyed, and that it be established and opened _____ feet wide."

Viewer's Report
of View and
Survey

WYANDOTTE COUNTY, KANSAS

Viewers' Report
of Damages
Claimed and
Awarded

And further report that the following is a complete list of the names of all persons (Owners, Agents or Guardians) who filed claims with us for damages or compensation, (which said claims are herewith submitted,) by reason of the location and establishment of said proposed road and the amount awarded to each, by us, to-wit:

| NAMES | OWNER, AGENT OR GUARDIAN | FRACTIONAL PART | Sec. | Twp. | R'ng | Acres Appropriated | Am't Claimed | Am't Awarded by Viewers | Commissioners Revision |
|--------------------|--------------------------|-----------------|------|------|--------------------|--------------------|--------------|-------------------------|------------------------|
| NO DAMAGES CLAIMED | | | | | NO DAMAGES ALLOWED | | | | |

Petitioner's
Affidavit of
Service of
Notice

ALSO, upon said day of, 19....., there was presented to said County Board, the affidavit of one of the petitioners aforesaid, setting forth that due notice of the of said proposed road, together with date of meeting of the Viewers, as per published notice of County Clerk, had been served upon each of the persons noted below, who, as Owners, Agents, or Guardians were all the persons through whose premises said road is proposed to be located, except those who have signed Relinquishment, to-wit:

| DATE WHEN NOTICE WAS SERVED | NAME OF PERSON | OWNER, AGENT OR GUARDIAN | FRACTIONAL PART | Sec. | Twp. | Range | REMARKS |
|-----------------------------|----------------|--------------------------|-----------------|------|------|-------|---------|
| | | | | | | | |

Final Order of
Board of
County
Commissioners

WHEREUPON, on the 24th day of November, 19 52., the following action thereon was had by said Board of County Commissioners, to-wit:

Upon due consideration, no legal objection having been offered against the establishment of said road, and believing the same to be of public utility, it is ORDERED: that the Viewers' Report of View and Report and Plat of Survey be adopted, and that said road be declared located and established as a public highway in accordance therewith; full record thereof to be made in the County Road Record and Plat, as Road No., and the Trustees of Quindaro Township be notified to cause the same to be opened for public travel.

Order to Chairman of Highway Commissioners to Open Road mailed Nov. 25, 1952.

I CERTIFY, that the foregoing is a complete record of the location and establishment of said road No., as required by law to be made, and that the same was recorded on the day of, 19.....

County Clerk.

ROAD RECORD,

SAWL DODDsworth STATIONERY CO., KANSAS CITY, MO. 64101

Road No.

BE IT REMEMBERED, That on the 24th day of July, 1952, a Road Petition signed by Eugene F. Blanz and 13 others, was presented to the Board of County Commissioners of Wyandotte County, Kansas, praying for Location of a certain road, described as follows, to-wit:

Beginning at the Southeast Corner of Lot 29, Burkhard Gardens, thence West 330 feet more or less to the Southwest Corner of Lot 31, in said Addition. Section 33-10-24, extend Yecker Avenue West 330 feet from 68th Street.

SAID PETITION was accompanied with Bond, as required by law, signed by as principal, and and as sureties, in the penal sum of DOLLARS, (\$.....)

WE, The undersigned, owning land along the line of the road described in the accompanying petition hereby relinquish all claim of damage that we might have, either as owner or agent, by reason of land to be appropriated as right of way for said road, and waive notice to land owners, provided by law, and donate the land for right of way for said road through the lands, a description of which is placed opposite our several names:

PETITION

BOND

Relinquishment of Claim for Damages

| NAMES | Owner or Agent | DESCRIPTION | S | T | R | Total Number of Acres in Description |
|----------------------|----------------|-------------|---|---|---|--------------------------------------|
| NAMES OF PETITIONERS | | | | | | |
| Fred Blanz | | | | | | |
| Blanche Blanz | | | | | | |
| Eugene F. Blanz | | | | | | |
| Ola Blanz | | | | | | |
| Marjorie Carr | | | | | | |
| Harry E. Barron | | | | | | |
| Joseph Lee Patton | | | | | | |
| Mildred Patton | | | | | | |
| M. M. Manten | | | | | | |
| Sam L. Johnson | | | | | | |
| Louis Carr, Jr. | | | | | | |
| Everreet Fine | | | | | | |
| Thomas E. Patton | | | | | | |

I, one of the petitioners on the Petition herewith submitted, do hereby certify that all of the resident land owners owning land along the line of the road described therein have signed the within relinquishment except:

Signed:
One of the Petitioners.

WYANDOTTE COUNTY, KANSAS

Appointment of Viewers

WHEREUPON, said bond was approved by the Board, and it appearing to the satisfaction of the Board, that the law had been substantially complied with, it was ordered, that Joseph F. Reardon, L. C. Maddox and Cordell D. Meeks be appointed viewers of the proposed road, and that they meet in conjunction with the County Surveyor, at the of in Quindaro Township, on the 14th day of November, 19 52, and proceed to view and lay out said road, according to law, giving to all parties a hearing, and make due report of their proceedings to the County Board.

AFTERWARDS, TO-WIT: On the 20th day of October, 19 52, R. W. Jensen, County Clerk, presented to said Board his certificate, under seal, setting forth, that pursuant to law he had caused public

ROAD NOTICE State of Kansas, Wyandotte County, ss. To Whom It May Concern: Take Notice, That a legal petition signed by Eugene F. Hanz, and other householders of Quindaro Township, in said County, has been presented to the Board of County Commissioners, praying for the location of a road, as follows: viz: Beginning the Southeast corner of Lot 29, Burkhard Gardens in section 33-10-24, thence west 330 feet more or less to the Southwest corner of Lot 31, Burkhard Gardens, to extend Yecker Ave. west 330 feet from 68th street. And that said Board has appointed Joseph F. Reardon, L. C. Maddox and Cordell D. Meeks, Viewers, who will meet at the point of beginning of said road, as petitioned for on the 14th day of November, 1952, and proceed to view said road, as the law directs, at which time and place all persons interested may attend and have a hearing. In case said viewers fail to meet on the day designated, they may meet on the following day, as provided by law, without further notice. Witness my hand and the official seal of said County, this 20th day of October, 1952. R. W. JENSEN, County Clerk. (Seal) By Phil Caldwell, Deputy. (First Published October 22, 1952) 21-WE-19-29-52

PROOF OF PUBLIC NOTICE

notice of said proposed road to be published in The Wyandotte Echo (a weekly newspaper, published in Kansas City Kansas,) for two consecutive weeks and that said notice was so published in said newspaper, on the 22nd day of October, 19 52, the 29th day of October, 19 52, and the day of , 19 , and had also caused similar notice to be posted to public view upon the bulletin board in his office from October 20th 19 52, to November 14, 19 52, and similar notices to be publicly posted in the following places, to-wit:

from 19 , to 19 , at in Township from 19 , to 19 , at in Township from 19 , to 19 , at in Township and had also caused record of same to be made in the County Commissioner's

Recd 442 " day of , 19 , County Surveyor


County Surveyor's Report and Field Notes

presented to said County Board, his report of survey of said proposed road, plat and field notes, in words and figures as follows, to-wit:

Pursuant to the order of the Board, I met with Joseph F. Reardon, L. C. Maddox and Cordell D. Meeks viewers, at the of in Quindaro Township, on the 14th day of November, 19 52, and under the direction of said viewers, proceeded to survey said road as petitioned for, conspicuously marking the same throughout, and noting the courses and distances, and I do hereby certify that the following is a correct return of the survey of said road, and plat of the same, to-wit:

Beginning at the Southeast Corner of Lot 29, Burkhard Gardens in Section 33-10-24, thence West 330 feet more or less to the Southwest Corner of Lot 31, Burkhard Gardens, to extend Yecker Avenue West 330 feet from 68th Street.

ROAD RECORD,



County Survey-
or's plat and
Field Notes

Field Notes

ALSO, upon said 24th day of November, 19 52, said Joseph F. Reardon, L.C. Maddox
and Cordell D. Meeks, Viewers, presented to said County Board their several reports, as follows, to-wit:

"Pursuant to Commissioners' Notice, we met at the _____ of _____ in Quindero
Township, on the 14th day of November, 19 52, and taking to our assistance _____

and _____ as chain carriers, and _____ as marker, proceeded
to view the route of the road petitioned for, which was surveyed under our direction by William T. Duttot
County Surveyor, the field notes and plat of which survey are hereto attached and form part of this report, and after
careful deliberation we are of the opinion that said road is practicable, and of public utility, and recommend that it be
granted, as located and surveyed, and that it be established and opened _____ feet wide."

Viewer's Report
of View and
Survey

WYANDOTTE COUNTY, KANSAS

Viewers' Report
of Damages
Claimed and
Awarded

And further report that the following is a complete list of the names of all persons (Owners, Agents or Guardians) who filed claims with us for damages or compensation, (which said claims are herewith submitted,) by reason of the location and establishment of said proposed road and the amount awarded to each, by us, to-wit:

| NAMES | OWNER, AGENT OR GUARDIAN | FRACTIONAL PART | Sec. | Twp. | R'ng | Acres Appropriated | Am't Claimed | Am't Awarded by Viewers | Commissioners Revision |
|--------------------|--------------------------|-----------------|------|------|--------------------|--------------------|--------------|-------------------------|------------------------|
| NO DAMAGES CLAIMED | | | | | NO DAMAGES ALLOWED | | | | |

Petitioner's
Affidavit of
Service of
Notice

ALSO, upon said day of, 19....., there was presented to said County Board, the affidavit of one of the petitioners aforesaid, setting forth that due notice of the of said proposed road, together with date of meeting of the Viewers, as per published notice of County Clerk, had been served upon each of the persons noted below, who, as Owners, Agents, or Guardians were all the persons through whose premises said road is proposed to be located, except those who have signed Relinquishment, to-wit:

| DATE WHEN NOTICE WAS SERVED | NAME OF PERSON | OWNER, AGENT OR GUARDIAN | FRACTIONAL PART | Sec. | Twp. | Range | REMARKS |
|-----------------------------|----------------|--------------------------|-----------------|------|------|-------|---------|
| | | | | | | | |

Final Order of
Board of
County
Commissioners

WHEREUPON, on the 24th day of November 1952, the following action thereon was had by said Board of County Commissioners, to-wit:

Upon due consideration, no legal objection having been offered against the establishment of said road, and believing the same to be of public utility, it is ORDERED: that the Viewers' Report of View and Report and Plat of Survey be adopted, and that said road be declared located and established as a public highway in accordance therewith; full record thereof to be made in the County Road Record and Plat, as Road No., and the Trustees of Quindaro Township be notified to cause the same to be opened for public travel.

Order to Chairman of Highway Commissioners to Open Road Mailed Nov. 25, 1952.

I CERTIFY, that the foregoing is a complete record of the location and establishment of said road No., as required by law to be made, and that the same was recorded on the day of, 19.....

County Clerk.

ROAD RECORD,

EARL DODDINGTON STATIONERY CO., KANSAS CITY, MO. 64101

Road No. _____

PETITION

BE IT REMEMBERED, That on the 24th day of September, 1951, a Road Petition signed by Donald R. McCully and 12 others, was presented to the Board of County Commissioners of Wyandotte County, Kansas, praying for Location of a certain road, described as follows, to-wit:

According to the attached plat. Streets as shown on the plat of Wyandotte Village.

BOND

SAID PETITION was accompanied with Bond, as required by law, signed by _____ as principal, and _____ and _____ as sureties, in the penal sum of _____ DOLLARS, (\$ _____)

Relinquishment
of Claim
for Damages

WE, The undersigned, owning land along the line of the _____ road described in the accompanying petition hereby relinquish all claim of damage that we might have, either as owner or agent, by reason of land to be appropriated as right of way for said road, and waive notice to land owners, provided by law, and donate the land for right of way for said road through the lands, a description of which is placed opposite our several names:

| NAMES | Owner or Agent | DESCRIPTION | S | T | R | Total Number of Acres in Description |
|---|----------------|-------------|---|---|---|--------------------------------------|
| NAMES THAT APPEAR ON ROAD PETITION | | | | | | |
| Robert C. Baker | | | | | | |
| Violet R. Baker | | | | | | |
| Robert S. Baker | | | | | | |
| Inez M. Baker | | | | | | |
| Jean I. Johnson | | | | | | |
| John W. Johnson | | | | | | |
| Myrtle Rohrbach | | | | | | |
| Frank Rohrbach | | | | | | |
| Georgia Lee Rohrbach | | | | | | |
| Donald L. Rohrbach | | | | | | |
| Barbara Rohrbach | | | | | | |
| Donald R. McCully | | | | | | |

I, _____ one of the petitioners on the Petition herewith submitted, do hereby certify that all of the resident land owners owning land along the line of the road described therein have signed the within relinquishment except: _____


Signed: _____
One of the Petitioners.

WYANDOTTE COUNTY, KANSAS

Appointment
of
Viewers

WHEREUPON, said bond was approved by the Board, and it appearing to the satisfaction of the Board, that the law had been substantially complied with, it was ordered, that Joseph F. Reardon, L. C. Maddox and Cordell D. Meeks be appointed viewers of the proposed road, and that they meet in conjunction with the County Surveyor, at the _____ of _____ in Wyandotte Township, on the 22nd day of November, 1951, and proceed to view and lay out said road, according to law, giving to all parties a hearing, and make due report of their proceedings to the County Board.

AFTERWARDS, TO-WIT: On the 25th day of October, 1951, R. W. Jensen County Clerk, presented to said Board his certificate, under seal, setting forth, that pursuant to law he had caused public



notice of said proposed road to be published in The Wyandotte Echo (a weekly newspaper, published in Kansas City - Kansas,) for two consecutive weeks and that said notice was so published in said newspaper, on the 31st day of October, 1951, the 7th day of November, 1951, and the _____ day of _____, 19____, and had also caused similar notice to be posted to public view upon the bulletin board in his office from October 25th 1951, to November 22nd, 1951, and similar notices to be publicly posted in the following places, to-wit:

from _____ 19____, to _____ 19____, at _____ in _____ Township
from _____ 19____, to _____ 19____, at _____ in _____ Township
from _____ 19____, to _____ 19____, at _____ in _____ Township
and had also caused record of same to be made in the County Commissioner's

Record, Volume " B-1 " page " 257 "

ALSO, upon said 8th day of December, 1952, William T. Dutott County Surveyor presented to said County Board, his report of survey of said proposed road, plat and field notes, in words and figures as follows, to-wit:


County Survey-
or's Report and
Field Notes

Pursuant to the order of the Board, I met with Joseph F. Reardon, L. C. Maddox and Cordell D. Meeks viewers, at the _____ of _____ in Wyandotte Township, on the 22nd day of November, 1951, and under the direction of said viewers, proceeded to survey said road as petitioned for, conspicuously marking the same throughout, and noting the courses and distances, and I do hereby certify that the following is a correct return of the survey of said road, and plat of the same, to-wit:

Said roads being shown on plat of Wyandotte Village attached to road petition filed herein, as follows:

- ✓ 45th Street from Garfield to Wood Avenue.
- ✓ Garfield Avenue between 44th Street and 47th Street
- ✓ Wood Avenue beginning at point 200 feet East of 44th Street thence West to 47th Street.
- ✓ Maggie Lane from 44th Street to 46th Street.
- ✓ Walker Avenue from Maggie Lane to 45th Terrace
- ✓ Freeman Avenue from 45th Street Terrace to 47th Street.
- ✓ Everett Avenue from 250 feet East of 44th St. to West line of 45th Terrace.
- ✓ 46th Street from Freeman Ave to North line of Garfield Ave..
- ✓ 45th Terrace from Freeman to Walker Avenue.
- ✓ 45th Terrace from Everett to Freeman Avenue.
- ✓ 44th Terrace from 44th Street to intersection of 45th Terrace.
- ✓ 44th Street from Everett Avenue to North side of Wood Avenue.
- ✓ Walker Avenue from 44th Street thence East approximately 200 feet.
- ✓ Freeman Avenue from 44th Street thence East approximately 200 feet.
- ✓ Oakland Avenue from 44th Street thence East approximately 200 feet.

ROAD RECORD,



County Surveyor's plat and Field Notes

Field Notes

ALSO, upon said 8th day of December, 19 '52, said Joseph F. Reardon, L.C. Maddox and Cordell D. Meeks, Viewers, presented to said County Board their several reports, as follows, to-wit:

"Pursuant to Commissioners' Notice, we met at the _____ of _____ in Wyandotte Township Township, on the 22nd day of November, 19 51, and taking to our assistance _____ and _____ as chain carriers, and _____ as marker, proceeded to view the route of the road petitioned for, which was surveyed under our direction by William T. Dutott County Surveyor, the field notes and plat of which survey are hereto attached and form part of this report, and after careful deliberation we are of the opinion that said road is practicable, and of public utility, and recommend that it be granted, as located and surveyed, and that it be established and opened _____ feet wide."

Viewer's Report of View and Survey

WYANDOTTE COUNTY, KANSAS

Viewers' Report
of Damages
Claimed and
Awarded

And further report that the following is a complete list of the names of all persons (Owners, Agents or Guardians) who filed claims with us for damages or compensation, (which said claims are herewith submitted,) by reason of the location and establishment of said proposed road and the amount awarded to each, by us, to-wit:

| NAMES | OWNER, AGENT OR GUARDIAN | FRACTIONAL PART | Sec. | Twp. | R'ng | Acres Appropriated | Am't Claimed | Am't Awarded by Viewers | Commissioners Revision |
|--------------------|--------------------------|-----------------|------|------|------|--------------------|--------------|-------------------------|------------------------|
| NO DAMAGES CLAIMED | | | | | | | | | |
| | | | | | | | | | |

NO DAMAGES ALLOWED

Petitioner's
Affidavit of
Service of
Notice

ALSO, upon said _____ day of _____, 19 52, there was presented to said County Board, the affidavit of _____ one of the petitioners aforesaid, setting forth that due notice of the _____ of said proposed road, together with date of meeting of the Viewers, as per published notice of County Clerk, had been served upon each of the persons noted below, who, as Owners, Agents, or Guardians were all the persons through whose premises said road is proposed to be located, except those who have signed Relinquishment, to-wit:

| DATE WHEN NOTICE WAS SERVED | NAME OF PERSON | OWNER, AGENT OR GUARDIAN | FRACTIONAL PART | Sec. | Twp. | Range | REMARKS |
|-----------------------------|----------------|--------------------------|-----------------|------|------|-------|---------|
| | | | | | | | |
| | | | | | | | |

Final Order of
Board of
County
Commissioners

WHEREUPON, on the 8th day of December, 19 52, the following action thereon was had by said Board of County Commissioners, to-wit:

Upon due consideration, no legal objection having been offered against the establishment of said road, and believing the same to be of public utility, it is ORDERED: that the Viewers' Report of View and Report and Plat of Survey be adopted, and that said road be declared located and established as a public highway in accordance therewith; full record thereof to be made in the County Road Record and Plat, as Road No. _____, and the Trustees of _____ Wyandotte Township be notified to cause the same to be opened for public travel.

ORDER TO CHAIRMAN OF HIGHWAY COMMISSIONERS TO OPEN ROAD MAILED DECEMBER 8, 1952.

I CERTIFY, that the foregoing is a complete record of the location and establishment of said road No. _____, as required by law to be made, and that the same was recorded on the _____ day of _____, 19 _____.

County Clerk.

ROAD RECORD,

SAM L. DOBSON STATIONERY CO., KANSAS CITY, MO. 64101

Road No.
BE IT REMEMBERED, That on the 2nd day of July, 1952, a Road Petition signed by T. C. Smithey and 15 others, was presented to the Board of County Commissioners of Wyandotte County, Kansas, praying for Location of a certain road, described as follows, to-wit:

PETITION

Beginning at a point at 52nd Street and Miami, thence East to 51st Terrace, thence North to 51st Terrace and Clark Street, thence East to 51st Street. Beginning again at 51st Street and Pitkin Street, thence West to 51st Terrace and Pitkin Street, thence North to 51st Terrace and Miami, and terminating at the intersection at 51st Terrace and Miami.

SAID PETITION was accompanied with Bond, as required by law, signed by as principal, and and as sureties, in the penal sum of DOLLARS, (\$.....)

BOND

WE, The undersigned, owning land along the line of the road described in the accompanying petition hereby relinquish all claim of damage that we might have, either as owner or agent, by reason of land to be appropriated as right of way for said road, and waive notice to land owners, provided by law, and donate the land for right of way for said road through the lands, a description of which is placed opposite our several names:

Relinquishment of Claim for Damages

| NAMES | Owner or Agent | DESCRIPTION | S | T | R | Total Number of Acres in Description |
|---|----------------|-------------|---|---|---|--------------------------------------|
| NAMES THAT APPEAR ON ROAD PETITION | | | | | | |
| H. P. Beckee | | | | | | |
| Donald J. Coak | | | | | | |
| Louis Brown | | | | | | |
| Floyd W. Pitts | | | | | | |
| Paul L. Reedy | | | | | | |
| George Enright | | | | | | |
| Arthur Taber | | | | | | |
| Joseph Robertson | | | | | | |
| John Thompson | | | | | | |
| Francis M. Rosen | | | | | | |
| W. H. Hourt | | | | | | |
| Wallace Brown | | | | | | |
| Edwin Malone | | | | | | |
| Mrs. Frieda Lester | | | | | | |
| DWayne Marsden | | | | | | |

I, one of the petitioners on the Petition herewith submitted, do hereby certify that all of the resident land owners owning land along the line of the road described therein have signed the within relinquishment except:

Signed:
 One of the Petitioners.

WYANDOTTE COUNTY, KANSAS

Appointment of Viewers

WHEREUPON, said bond was approved by the Board, and it appearing to the satisfaction of the Board, that the law had been substantially complied with, it was ordered, that Joseph F. Reardon, L. C. Maddox and Cordell D. Meeks be appointed viewers of the proposed road, and that they meet in conjunction with the County Surveyor, at the of in Shawnee Township, on the 15th day of August, 19 52, and proceed to view and lay out said road, according to law, giving to all parties a hearing, and make due report of their proceedings to the County Board.

AFTERWARDS, TO-WIT: On the 21st day of July, 19 52, R. W. Jensen County Clerk, presented to said Board his certificate, under seal, setting forth, that pursuant to law he had caused public

ROAD NOTICE State of Kansas, Wyandotte County, ss. To Whom It May Concern: Take Notice, That a legal petition signed by T. C. Smithey and other householders of Shawnee Township, in said County, has been presented to the Board of County Commissioners, praying for the location of a road, as follows, viz.: Beginning at 52nd and Miami, thence East to 51st Terrace, thence North to 51st Terrace and Clark Street, thence East to 51st Street. Beginning again at 51st Street and Pitkin Street, thence West to 51st Street, thence North to 51st Terrace and Miami. And that said Board has appointed Joseph F. Reardon, L. C. Maddox and Cordell D. Meeks, Viewers, who will meet at the point of beginning of said road, as petitioned for on the 15th day of August, 1952, and proceed to view said road, as the law directs, at which time and place all persons interested may attend and have a hearing. In case said viewers fail to meet on the day designated, they may meet on the following day, as provided by law, without further notice. Witness my hand and the official seal of said County, this 21st day of July, 1952. R. W. JENSEN, County Clerk. (Seal) (First Published July 28, 1952) 21-WE-7-30-52

notice of said proposed road to be published in The Wyandotte Echo (a weekly newspaper, published in Kansas City, Kansas,) for two consecutive weeks and that said notice was so published in said newspaper, on the 23rd day of July, 19 52, the 30th day of July, 19 52, and the day of July, 19, and had also caused similar notice to be posted to public view upon the bulletin board in his office from July 21st 19 52, to August 15th, 1952, and similar notices to be publicly posted in the following places, to-wit: from 19, to 19, at in Township from 19, to 19, at in Township from 19, to 19, at in Township and had also caused record of same to be made in the County Commissioner's

PROOF OF PUBLIC NOTICE


Re " 401 " day of September, 19 52, William T. Dutott County Surveyor presented to said County Board, his report of survey of said proposed road, plat and field notes, in words and figures as follows, to-wit:

County Surveyor's Report and Field Notes

Pursuant to the order of the Board, I met with Joseph F. Reardon, L. C. Maddox and Cordell D. Meeks viewers, at the of in Shawnee Township, on the 15th day of August, 19 52, and under the direction of said viewers, proceeded to survey said road as petitioned for, conspicuously marking the same throughout, and noting the courses and distances, and I do hereby certify that the following is a correct return of the survey of said road, and plat of the same, to-wit:

Beginning at 52nd and Miami, thence East to 51st Street Terrace, thence North to 51st Street Terrace and Clark Street, thence East to 51st Street, Beginning again at 51st Street and Pitkin Street, thence West to 51st Street, thence North to 51st Terrace and Miami.

ROAD RECORD,



County Survey-
or's plat and
Field Notes

Field Notes

ALSO, upon said 22nd day of September, 19 52, said Joseph F. Reardon, L.C. Maddox
and Cordell D. Meeks, Viewers, presented to said County Board their several reports, as follows, to-wit:

"Pursuant to Commissioners' Notice, we met at the _____ of _____ in Shawnee
Township, on the 15th day of August, 19 52, and taking to our assistance _____

and _____ as chain carriers, and _____ as marker, proceeded

to view the route of the road petitioned for, which was surveyed under our direction by William T. Dutott

County Surveyor, the field notes and plat of which survey are hereto attached and form part of this report, and after

careful deliberation we are of the opinion that said road is practicable, and of public utility, and recommend that it be

granted, as located and surveyed, and that it be established and opened _____ feet wide."

Viewer's Report
of View and
Survey

WYANDOTTE COUNTY, KANSAS

Viewers' Report
of Damages
Claimed and
Awarded

And further report that the following is a complete list of the names of all persons (Owners, Agents or Guardians) who filed claims with us for damages or compensation, (which said claims are herewith submitted,) by reason of the location and establishment of said proposed road and the amount awarded to each, by us, to-wit:

| NAMES | OWNER, AGENT OR GUARDIAN | FRACTIONAL PART | Sec. | Twp. | R'nge | Acres Appropriated | Am't Claimed | Am't Awarded by Viewers | Commissioners Revision |
|--------------------|--------------------------|-----------------|------|------|--------------------|--------------------|--------------|-------------------------|------------------------|
| NO DAMAGES CLAIMED | | | | | NO DAMAGES ALLOWED | | | | |

Petitioner's
Affidavit of
Service of
Notice

ALSO, upon said _____ day of _____, 19____, there was presented to said County Board, the affidavit of _____ one of the petitioners aforesaid, setting forth that due notice of the _____ of said proposed road, together with date of meeting of the Viewers, as per published notice of County Clerk, had been served upon each of the persons noted below, who, as Owners, Agents, or Guardians were all the persons through whose premises said road is proposed to be located, except those who have signed Relinquishment, to-wit:

| DATE WHEN NOTICE WAS SERVED | NAME OF PERSON | OWNER, AGENT OR GUARDIAN | FRACTIONAL PART | Sec. | Twp. | Range | REMARKS |
|-----------------------------|----------------|--------------------------|-----------------|------|------|-------|---------|
| | | | | | | | |

Final Order of
Board of
County
Commissioners

WHEREUPON, on the 8th day of December, 1952, the following action thereon was had by said Board of County Commissioners, to-wit:

Upon due consideration, no legal objection having been offered against the establishment of said road, and believing the same to be of public utility, it is ORDERED: that the Viewers' Report of View and Report and Plat of Survey be adopted, and that said road be declared located and established as a public highway in accordance therewith; full record thereof to be made in the County Road Record and Plat, as Road No. _____, and the Trustees of _____ Shawnee Township be notified to cause the same to be opened for public travel.

ORDER TO CHAIRMAN OF HIGHWAY COMMISSIONERS TO OPEN ROAD MAILED December 9, 1952.

I CERTIFY, that the foregoing is a complete record of the location and establishment of said road No. _____, as required by law to be made, and that the same was recorded on the _____ day of _____, 19____.

County Clerk.

ROAD RECORD,

KANSAS BROADWAY STATIONERY CO., KANSAS CITY, MO. 64101

Road No.

BE IT REMEMBERED, That on the 13th day of September, 1952, a Road Petition signed by H. C. Resseger and 15 others, was presented to the Board of County Commissioners of Wyandotte County, Kansas, praying for Location of a certain road, described as follows, to-wit:

Beginning at Longwood, 37th Street, Yecker Avenue and Plaza Drive Park and Plaza Drive, all in Plaza View Addition as shown on the recorded plat.

PETITION

SAID PETITION was accompanied with Bond, as required by law, signed by as principal, and as sureties, in the penal sum of DOLLARS, (\$)

BOND

WE, The undersigned, owning land along the line of the road described in the accompanying petition hereby relinquish all claim of damage that we might have, either as owner or agent, by reason of land to be appropriated as right of way for said road, and waive notice to land owners, provided by law, and donate the land for right of way for said road through the lands, a description of which is placed opposite our several names:

Relinquishment
of Claim
for Damages

| NAMES | Owner or Agent | DESCRIPTION | S | T | R | Total Number of Acres in Description |
|-------------------------------|----------------|-------------|---|---|---|--------------------------------------|
| NAMES ON ROAD PETITION | | | | | | |
| H. E. Van Fossen | | | | | | |
| Mrs. J. W. Shope | | | | | | |
| Mrs Duane Hosmann | | | | | | |
| Mr Duane Hosmann | | | | | | |
| John W. Shope | | | | | | |
| Charles C. Smirl, Jr. | | | | | | |
| Charlot J. Smirl | | | | | | |
| Dorothy Duy | | | | | | |
| Jo Cygiel | | | | | | |
| Stan Cygiel | | | | | | |
| Mr. & Mrs. D.V. Bradley | | | | | | |
| W. R. Jennings | | | | | | |
| R. H. Besseger | | | | | | |
| Lucile Resseger | | | | | | |
| H. C. Resseger | | | | | | |

I, one of the petitioners on the Petition herewith submitted, do hereby certify that all of the resident land owners owning land along the line of the road described therein have signed the within relinquishment except:

Signed: One of the Petitioners.

WYANDOTTE COUNTY, KANSAS

Appointment of Viewers

WHEREUPON, said bond was approved by the Board, and it appearing to the satisfaction of the Board, that the law had been substantially complied with, it was ordered, that Joseph F. Reardon, L. C. Maddox and Cordell D. Meeks be appointed viewers of the proposed road, and that they meet in conjunction with the County Surveyor, at the of in Quindaro Township, on the 14th day of November, 19 52, and proceed to view and lay out said road, according to law, giving to all parties a hearing, and make due report of their proceedings to the County Board.

AFTERWARDS, TO-WIT: On the 20th day of October, 19 52, R. W. Jensen County Clerk, presented to said Board his certificate, under seal, setting forth, that pursuant to law he had caused public notice of said proposed road to be published in The Wyandotte Echo (a weekly newspaper, published in Kansas City, Kansas,) for two consecutive weeks and that said notice was so published in said newspaper, on the 22nd day of October, 19 52, the 29th day of October, 19 52, and the day of 19, and had also caused similar notice to be posted to public view upon the bulletin board in his office from October 20th 19 52, to November 14th, 19 52, and similar notices to be publicly posted in the following places, to-wit:

ROAD NOTICE
State of Kansas, Wyandotte County, ss.
To Whom It May Concern:
Take Notice, That a legal petition signed by H. C. Resseger and other householders of Quindaro Township, in said County, has been presented to the Board of County Commissioners, praying for the location of a road, as follows, viz: Beginning Longwood, 37th St., Yecker Ave., Plaza Drive Park and Plaza Drive, all in Plaza View as shown on the recorded plat, a subdivision of part of lots N, O, and P, Chick's Sub. in section 31-10-24.
And that said Board has appointed Joseph F. Reardon, L. C. Maddox and Cordell D. Meeks, Viewers, who will meet at the point of beginning of said road, as petitioned for on the 14th day of November, 1952, and proceed to view said road, as the law directs, at which time and place all persons interested may attend and have a hearing. In case said viewers fail to meet on the day designated, they may meet on the following day, as provided by law, without further notice.
Witness my hand and the official seal of said County, this 20th day of October, 1952.
R. W. JENSEN, County Clerk.
Re: (Seal) By Phil Caldwell, Deputy.
(First Published October 22, 1952)
21-WE-19-29-52

from 19, to 19, at in Township
from 19, to 19, at in Township
from 19, to 19, at in Township
and had also caused record of same to be made in the County Commissioner's

PROOF OF PUBLIC NOTICE


442
day of January, 19 53, William T. Dutott, County Surveyor presented to said County Board, his report of survey of said proposed road, plat and field notes, in words and figures as follows, to-wit:

County Surveyor's Report and Field Notes

Pursuant to the order of the Board, I met with Joseph F. Reardon, L. C. Maddox and Cordell D. Meeks viewers, at the of in Quindaro Township, on the 14th day of November, 19 52, and under the direction of said viewers, proceeded to survey said road as petitioned for, conspicuously marking the same throughout, and noting the courses and distances, and I do hereby certify that the following is a correct return of the survey of said road, and plat of the same, to-wit:

Longwood, 37th Street, Yecker Avenue, Plaza Drive Park, and Plaza Drive all in Plaza View as shown on the recorded plat, a subdivision of part of Lots N, O and P, Chick's Sub. in Sec. 31-10-24.

ROAD RECORD,



County Survey-
or's plat and
Field Notes

Field Notes

ALSO, upon said 6th day of January, 19 53, said Joseph F. Reardon, L.C. Maddox and Cordell D. Meeks, Viewers, presented to said County Board their several reports, as follows, to-wit:

"Pursuant to Commissioners' Notice, we met at the _____ of _____ in Quindaro Township, on the 14th day of November, 19 52, and taking to our assistance _____ and _____ as chain carriers, and _____ as marker, proceeded to view the route of the road petitioned for, which was surveyed under our direction by William T. Dutott County Surveyor, the field notes and plat of which survey are hereto attached and form part of this report, and after careful deliberation we are of the opinion that said road is practicable, and of public utility, and recommend that it be granted, as located and surveyed, and that it be established and opened _____ feet wide."

Viewer's Report
of View and
Survey

WYANDOTTE COUNTY, KANSAS

Viewers' Report
of Damages
Claimed and
Awarded

And further report that the following is a complete list of the names of all persons (Owners, Agents or Guardians) who filed claims with us for damages or compensation, (which said claims are herewith submitted,) by reason of the location and establishment of said proposed road and the amount awarded to each, by us, to-wit:

| NAMES | OWNER, AGENT OR GUARDIAN | FRACTIONAL PART | Sec. | Twp. | R'ng | Acres Appropriated | Am't Claimed | Am't Awarded by Viewers | Commissioners Revision |
|--------------------|--------------------------|-----------------|--------------------|------|------|--------------------|--------------|-------------------------|------------------------|
| NO DAMAGES CLAIMED | | | NO DAMAGES ALLOWED | | | | | | |

Petitioner's
Affidavit of
Service of
Notice

ALSO, upon said day of, 19....., there was presented to said County Board, the affidavit of one of the petitioners aforesaid, setting forth that due notice of the of said proposed road, together with date of meeting of the Viewers, as per published notice of County Clerk, had been served upon each of the persons noted below, who, as Owners, Agents, or Guardians were all the persons through whose premises said road is proposed to be located, except those who have signed Relinquishment, to-wit:

| DATE WHEN NOTICE WAS SERVED | NAME OF PERSON | OWNER, AGENT OR GUARDIAN | FRACTIONAL PART | Sec. | Twp. | Range | REMARKS |
|-----------------------------|----------------|--------------------------|-----------------|------|------|-------|---------|
| | | | | | | | |

Final Order of
Board of
County
Commissioners

WHEREUPON, on the 6th day of January, 1953, the following action thereon was had by said Board of County Commissioners, to-wit:

Upon due consideration, no legal objection having been offered against the establishment of said road, and believing the same to be of public utility, it is ORDERED: that the Viewers' Report of View and Report and Plat of Survey be adopted, and that said road be declared located and established as a public highway in accordance therewith; full record thereof to be made in the County Road Record and Plat, as Road No., and the Trustees of Quindero Township be notified to cause the same to be opened for public travel.

Order to Chairman of Highway Commissioners to open road mailed January 7, 1953.

I CERTIFY, that the foregoing is a complete record of the location and establishment of said road No., as required by law to be made, and that the same was recorded on the day of, 19.....

County Clerk.

ROAD RECORD,

SAM L. DOBBS & COMPANY, STATIONERY CO., KANSAS CITY, MO. 64101

Road No.

BE IT REMEMBERED, That on the 25th day of August, 19 52, a Road Petition signed by Sophie Studt and 13 others, was presented to the Board of County Commissioners of Wyandotte County, Kansas, praying for Location of a certain road, described as follows, to-wit:

Beginning at the southwest corner of Lot No. 1 Breeze-way Addition in Section 6-11-25, thence East to the East line of Breeze-way Addition. Said road Known as Troup Avenue in Breeze-way Addition.

PETITION

BOND

SAID PETITION was accompanied with Bond, as required by law, signed by as principal, and and as sureties, in the penal sum of DOLLARS, (\$.....)

Relinquishment
of Claim
for Damages

WE, The undersigned, owning land along the line of the road described in the accompanying petition hereby relinquish all claim of damage that we might have, either as owner or agent, by reason of land to be appropriated as right of way for said road, and waive notice to land owners, provided by law, and donate the land for right of way for said road through the lands, a description of which is placed opposite our several names:

| NAMES | Owner or Agent | DESCRIPTION | S | T | R | Total Number of Acres in Description |
|-------------------------------|----------------|-------------|---|---|---|--------------------------------------|
| NAMES ON ROAD PETITION | | | | | | |
| Sophie Studt | | | | | | |
| B. F. Daniels | | | | | | |
| R. V. Campbell | | | | | | |
| Melvin Forrest | | | | | | |
| Louis Jack | | | | | | |
| Joyce Shaffer | | | | | | |
| Frank E. Ragan | | | | | | |
| H. J. Wagner | | | | | | |
| G. W. McColgin | | | | | | |
| Wm A. Smith | | | | | | |
| G. E. Carpenter | | | | | | |
| W. E. Ropp | | | | | | |
| C. C. Coady, Md.D. | | | | | | |
| J. A. DeSchepper | | | | | | |

I, one of the petitioners on the Petition herewith submitted, do hereby certify that all of the resident land owners owning land along the line of the road described therein have signed the within relinquishment except:

Signed:
One of the Petitioners.

WYANDOTTE COUNTY, KANSAS

Appointment
of
Viewers

WHEREUPON, said bond was approved by the Board, and it appearing to the satisfaction of the Board, that the law had been substantially complied with, it was ordered, that Joseph F. Reardon, L. C. Maddox and Cordell D. Meeks be appointed viewers of the proposed road, and that they meet in conjunction with the County Surveyor, at the _____ of _____ in Wyandotte Township, on the 5th day of December, 19 52, and proceed to view and lay out said road, according to law, giving to all parties a hearing, and make due report of their proceedings to the County Board.

AFTERWARDS, TO-WIT: On the 10th day of November, 19 52, R. W. Jensen County Clerk, presented to said Board his certificate, under seal, setting forth, that pursuant to law he had caused public

ROAD NOTICE
State of Kansas, Wyandotte County, ss.
To Whom It May Concern:
Take notice, that a legal petition signed by Sophia Studt and other householders of Wyandotte Township, in said County, has been presented to the Board of County Commissioners, praying for the location of a road, as follows, viz.: Beginning at southwest corner of Lot No. 1 Breeze-Way Addition in Section 6-11-25, thence East to the East line of Breeze-Way Addition. Said road to be known as Troup Avenue in Breeze-Way Addition.

And that said Board has appointed Joseph F. Reardon, L. C. Maddox and Cordell D. Meeks, Viewers, who will meet at the point of beginning of said road, as petitioned for on the 5th day of December, 1952, and proceed to view said road, as the law directs, at which time and place all persons interested may attend and have a hearing. In case said viewers fail to meet on the day designated, they may meet on the following day, as provided by law, without further notice.

Witness my hand and the official seal of said County, this 19th day of November, 1952.

R. W. JENSEN,
County Clerk,
By Phil Caldwell,
Deputy.

Re (Seal) " 450 "
(First Published November 12, 1952)
21-WK-11-18-52

notice of said proposed road to be published in The Wyandotte Echo (a weekly newspaper, published in Kansas City, Kansas Kansas,) for two consecutive weeks and that said notice was so published in said newspaper, on the 12th day of November, 19 52, the 19th day of November, 19 52, and the _____ day of _____, 19 _____, and had also caused similar notice to be posted to public view upon the bulletin board in his office from November 10th 19 52, to December 5th, 19 52, and similar notices to be publicly posted in the following places, to-wit:

from _____ 19 _____, to _____ 19 _____, at _____ in _____ Township
from _____ 19 _____, to _____ 19 _____, at _____ in _____ Township
from _____ 19 _____, to _____ 19 _____, at _____ in _____ Township

and had also caused record of same to be made in the County Commissioner's _____ day of January, 19 53, William T. Dutott County Surveyor

PROOF OF
PUBLIC
NOTICE


County Survey-
or's Report and
Field Notes

presented to said County Board, his report of survey of said proposed road, plat and field notes, in words and figures as follows, to-wit:

Pursuant to the order of the Board, I met with Joseph F. Reardon, L. C. Maddox and Cordell D. Meeks viewers, at the _____ of _____ in Wyandotte Township, on the 5th day of December, 19 52, and under the direction of said viewers, proceeded to survey said road as petitioned for, conspicuously marking the same throughout, and noting the courses and distances, and I do hereby certify that the following is a correct return of the survey of said road, and plat of the same, to-wit:

Beginning at the Southwest Corner of Lot No. 1. Breeze-way Addition in Section 6-11-25, thence East to the East line of Breeze-way Addition. Said Road to be known as Troup Avenue in Breeze-way Addition.

ROAD RECORD,



County Survey-
or's plat and
Field Notes

Field Notes

ALSO, upon said 5th day of January, 19 53, said Joseph F. Reardon, L.C. Maddox and Ordell D. Meeks, Viewers, presented to said County Board their several reports, as follows, to-wit:

"Pursuant to Commissioners' Notice, we met at the _____ of _____ in Wyandotte Township, on the 5th day of December, 19 52, and taking to our assistance _____

and _____ as chain carriers, and _____ as marker, proceeded to view the route of the road petitioned for, which was surveyed under our direction by William T. Dutott

County Surveyor, the field notes and plat of which survey are hereto attached and form part of this report, and after careful deliberation we are of the opinion that said road is practicable, and of public utility, and recommend that it be granted, as located and surveyed, and that it be established and opened _____ feet wide."

Viewer's Report
of View and
Survey

WYANDOTTE COUNTY, KANSAS

Viewers' Report
of Damages
Claimed and
Awarded

And further report that the following is a complete list of the names of all persons (Owners, Agents or Guardians) who filed claims with us for damages or compensation, (which said claims are herewith submitted,) by reason of the location and establishment of said proposed road and the amount awarded to each, by us, to-wit:

| NAMES | OWNER, AGENT OR GUARDIAN | FRACTIONAL PART | Sec. | Twp. | R'ng | Acres Appropriated | Am't Claimed | Am't Awarded by Viewers | Commissioners Revision |
|--------------------|--------------------------|-----------------|--------------------|------|------|--------------------|--------------|-------------------------|------------------------|
| NO DAMAGES CLAIMED | | | NO DAMAGES ALLOWED | | | | | | |

Petitioner's
Affidavit of
Service of
Notice

ALSO, upon said day of, 19....., there was presented to said County Board, the affidavit of one of the petitioners aforesaid, setting forth that due notice of the of said proposed road, together with date of meeting of the Viewers, as per published notice of County Clerk, had been served upon each of the persons noted below, who, as Owners, Agents, or Guardians were all the persons through whose premises said road is proposed to be located, except those who have signed Relinquishment, to-wit:

| DATE WHEN NOTICE WAS SERVED | NAME OF PERSON | OWNER, AGENT OR GUARDIAN | FRACTIONAL PART | Sec. | Twp. | Range | REMARKS |
|-----------------------------|----------------|--------------------------|-----------------|------|------|-------|---------|
| | | | | | | | |

Final Order of
Board of
County
Commissioners

WHEREUPON, on the 5th day of January, 1953, the following action thereon was had by said Board of County Commissioners, to-wit:

Upon due consideration, no legal objection having been offered against the establishment of said road, and believing the same to be of public utility, it is ORDERED: that the Viewers' Report of View and Report and Plat of Survey be adopted, and that said road be declared located and established as a public highway in accordance therewith; full record thereof to be made in the County Road Record and Plat, as Road No., and the Trustees of Wyandotte Township be notified to cause the same to be opened for public travel.

Order to Chairman of Highway Commissioners to open Road mailed January 7, 1953.

I CERTIFY, that the foregoing is a complete record of the location and establishment of said road No., as required by law to be made, and that the same was recorded on the day of, 19.....

County Clerk.

ROAD RECORD,

WALK HODGSON'S STATIONERY CO., KANSAS CITY, MO. 64101

Road No.

BE IT REMEMBERED, That on the 2nd day of September, 1952, a Road Petition signed by Willard H. Yeats and 12 others, was presented to the Board of County Commissioners of Wyandotte County, Kansas, praying for Location of a certain road, described as follows, to-wit:

PETITION

Beginning at Streets in Wyandotte Gardens and Wyandotte Gardens Annex, 29th Street, 28th Street, Myrtle, Hageman, Woodend in Wyandotte Gardens.

Also, 27th Street, Yates Street and Maddox Street in Wyandotte Gardens Annex.

SAID PETITION was accompanied with Bond, as required by law, signed by as principal, and and as sureties, in the penal sum of DOLLARS, (\$.....)

BOND

WE, The undersigned, owning land along the line of the road described in the accompanying petition hereby relinquish all claim of damage that we might have, either as owner or agent, by reason of land to be appropriated as right of way for said road, and waive notice to land owners, provided by law, and donate the land for right of way for said road through the lands, a description of which is placed opposite our several names:

Relinquishment of Claim for Damages

| NAMES | Owner or Agent | DESCRIPTION | S | T | R | Total Number of Acres in Description |
|-------------------------|----------------|-------------|---|---|---|--------------------------------------|
| Names on Road Petition. | | | | | | |
| H. C. Jackels | | | | | | |
| Gearld E. Gier | | | | | | |
| Frank Bertina | | | | | | |
| E. Mathis | | | | | | |
| E. L. Beaty | | | | | | |
| Carl S. Smith | | | | | | |
| John L. Verhamme | | | | | | |
| Joe T. Beaty | | | | | | |
| Warren Lee Bard | | | | | | |
| Thomas K. Cullen | | | | | | |
| H. W. Ravenscraft | | | | | | |
| George W. Steinmetz | | | | | | |

I, one of the petitioners on the Petition herewith submitted, do hereby certify that all of the resident land owners owning land along the line of the road described therein have signed the within relinquishment except:

Signed:

One of the Petitioners.

WYANDOTTE COUNTY, KANSAS

Appointment
of
Viewers

WHEREUPON, said bond was approved by the Board, and it appearing to the satisfaction of the Board, that the law had been substantially complied with, it was ordered, that Joseph F. Reardon, L. C. Maddox and Cordell D. Meeks be appointed viewers of the proposed road, and that they meet in conjunction with the County Surveyor, at the _____ of _____ in Shawnee Township, on the 5th day of December, 1952, and proceed to view and lay out said road, according to law, giving to all parties a hearing, and make due report of their proceedings to the County Board.

AFTERWARDS, TO-WIT: On the 10th day of November, 1952, R. W. Jensen County Clerk, presented to said Board his certificate, under seal, setting forth, that pursuant to law he had caused public notice of said proposed road to be published in The Wyandotte Echo (a weekly newspaper, published in Kansas City, Kansas,) for two consecutive weeks and that said notice was so published in said newspaper, on the 12th day of November, 1952, the 19th day of November, 1952, and the _____ day of _____, 19____, and had also caused similar notice to be posted to public view upon the bulletin board in his office from November 10th 1952, to December 5th, 1952, and similar notices to be publicly posted in the following places, to-wit:

ROAD NOTICE
State of Kansas, Wyandotte County, ss.
To Whom It May Concern:
Take notice, that a legal petition signed by Willard H. Yeates and other householders of Shawnee Township, in said County, has been presented to the Board of County Commissioners, praying for the location of a road, as follows, viz: Streets in Wyandotte Gardens and Wyandotte Gardens Annex, 29th Street, 28th Street, Myrtle, Hageman, Woodend in Wyandotte Gardens. Also 27th Street, Yates Street and Maddox Street in Wyandotte Gardens Annex.
And that said Board has appointed Joseph F. Reardon, L. C. Maddox and Cordell D. Meeks, Viewers, who will meet at the point of beginning of said road, as petitioned for on the 5th day of December, 1952, and proceed to view said road, as the law directs, at which time and place all persons interested may attend and have a hearing. In case said viewers fail to meet on the day designated, they may meet on the following day, as provided by law, without further notice.
Witness my hand and the official seal of said County, this 10th day of November, 1952.
R. W. JENSEN, County Clerk.
By: Phil Caldwell, Deputy.
(First Published November 12, 1952)
WE-11-19-52

PROOF OF
PUBLIC
NOTICE

from _____ 19____, to _____ 19____, at _____ in _____ Township
from _____ 19____, to _____ 19____, at _____ in _____ Township
from _____ 19____, to _____ 19____, at _____ in _____ Township
and had also caused record of same to be made in the County Commissioner's


450 " _____ day of January, 1953, William T. Dutott County Surveyor
his report of survey of said proposed road, plat and field notes, in words and figures as

County Surveyor's
Report and
Field Notes

follows, to-wit:
Pursuant to the order of the Board, I met with Joseph F. Reardon, L. C. Maddox and Cordell D. Meeks viewers, at the _____ of _____ in Shawnee Township, on the 5th day of December, 1952, and under the direction of said viewers, proceeded to survey said road as petitioned for, conspicuously marking the same throughout, and noting the courses and distances, and I do hereby certify that the following is a correct return of the survey of said road, and plat of the same, to-wit:

Streets in Wyandotte Gardens and Wyandotte Gardens Annex.
29th Street, 28th Street, Myrtle, Hageman, Woodend in Wyandotte Gardens.
Also 27th Street, Yates Street and Maddox Street in Wyandotte Gardens Annex.

ROAD RECORD,



County Survey-
or's plat and
Field Notes

Field Notes

ALSO, upon said 5th day of January, 1953, said Joseph F. Reardon, L.C. Maddox and Cordell D. Meeks, Viewers, presented to said County Board their several reports, as follows, to-wit:

"Pursuant to Commissioners' Notice, we met at the _____ of _____ in Shawnee Township, on the 5th day of December, 1952, and taking to our assistance _____ and _____ as chain carriers, and _____ as marker, proceeded to view the route of the road petitioned for, which was surveyed under our direction by William T. Dutott County Surveyor, the field notes and plat of which survey are hereto attached and form part of this report, and after careful deliberation we are of the opinion that said road is practicable, and of public utility, and recommend that it be granted, as located and surveyed, and that it be established and opened _____ feet wide."

Viewer's Report
of View and
Survey

WYANDOTTE COUNTY, KANSAS

Viewers' Report
of Damages
Claimed and
Awarded

And further report that the following is a complete list of the names of all persons (Owners, Agents or Guardians) who filed claims with us for damages or compensation, (which said claims are herewith submitted,) by reason of the location and establishment of said proposed road and the amount awarded to each, by us, to-wit:

| NAMES | OWNER, AGENT OR GUARDIAN | FRACTIONAL PART | Sec. | Twp. | R'nge | Acres Appropriated | Am't Claimed | Am't Awarded by Viewers | Commissioners Revision |
|--------------------|--------------------------|-----------------|------|------|--------------------|--------------------|--------------|-------------------------|------------------------|
| NO DAMAGES CLAIMED | | | | | NO DAMAGES ALLOWED | | | | |

Petitioner's
Affidavit of
Service of
Notice

ALSO, upon said _____ day of _____, 19____, there was presented to said County Board, the affidavit of _____ one of the petitioners aforesaid, setting forth that due notice of the _____ of said proposed road, together with date of meeting of the Viewers, as per published notice of County Clerk, had been served upon each of the persons noted below, who, as Owners, Agents, or Guardians were all the persons through whose premises said road is proposed to be located, except those who have signed Relinquishment, to-wit:

| DATE WHEN NOTICE WAS SERVED | NAME OF PERSON | OWNER, AGENT OR GUARDIAN | FRACTIONAL PART | Sec. | Twp. | Range | REMARKS |
|-----------------------------|----------------|--------------------------|-----------------|------|------|-------|---------|
| | | | | | | | |

Final Order of
Board of
County
Commissioners

WHEREUPON, on the 5th day of January, 1953, the following action thereon was had by said Board of County Commissioners, to-wit:

Upon due consideration, no legal objection having been offered against the establishment of said road, and believing the same to be of public utility, it is ORDERED: that the Viewers' Report of View and Report and Plat of Survey be adopted, and that said road be declared located and established as a public highway in accordance therewith; full record thereof to be made in the County Road Record and Plat, as Road No. _____, and the Trustees of _____ Shawnee Township be notified to cause the same to be opened for public travel.

Order to Chairman of Highway Commissioners to open Road mailed January 7, 1953.

I CERTIFY, that the foregoing is a complete record of the location and establishment of said road No. _____, as required by law to be made, and that the same was recorded on the _____ day of _____, 19____.

County Clerk.

ROAD RECORD,

RAWL DODD BROTHERS STATE PRINTING CO., KANSAS CITY, MO. 64101

Road No.

BE IT REMEMBERED, That on the 8th day of October, 19 52, a Road Petition signed by John W. Burkett and 16 others, was presented to the Board of County Commissioners of Wyandotte County, Kansas, praying for Location of a certain road, described as follows, to-wit:

Beginning at Burr-wood Manor No. 2 in Northeast 1/4 of Section 36-11-24.
53rd Street (Now 49th Terrace in Burr-wood Manor No. 2)

PETITION

SAID PETITION was accompanied with Bond, as required by law, signed by
as principal, and and as sureties, in the
penal sum of DOLLARS, (\$.....)

BOND

WE, The undersigned, owning land along the line of the road described in the accompanying
petition hereby relinquish all claim of damage that we might have, either as owner or agent, by reason of land to be
appropriated as right of way for said road, and waive notice to land owners, provided by law, and donate the land for right
of way for said road through the lands, a description of which is placed opposite our several names:

Relinquishment
of Claim
for Damages

| NAMES | Owner or Agent | DESCRIPTION | S | T | R | Total Number of Acres in Description |
|-------------------------------|----------------|-------------|---|---|---|--------------------------------------|
| NAMES ON ROAD PETITION | | | | | | |
| R. O. Bishop | | | | | | |
| E. C. Featherston | | | | | | |
| George Carriged | | | | | | |
| L. A. Winchell | | | | | | |
| H. M. Sullivan | | | | | | |
| L. L. Brown | | | | | | |
| Geo. W. Grotz | | | | | | |
| John Dickerson | | | | | | |
| Marie Burch | | | | | | |
| L. Worthington, Jr. | | | | | | |
| E. A. Douglas | | | | | | |
| J. G. Coy | | | | | | |
| L. C. Coats | | | | | | |
| K. B. Sapp | | | | | | |
| A. L. Blosche | | | | | | |
| T. L. Blosche | | | | | | |

I, one of the petitioners on the Petition herewith
submitted, do hereby certify that all of the resident land owners owning land along the line of the road described therein
have signed the within relinquishment except:

Signed:
One of the Petitioners.

WYANDOTTE COUNTY, KANSAS

Appointment of Viewers

WHEREUPON, said bond was approved by the Board, and it appearing to the satisfaction of the Board, that the law had been substantially complied with, it was ordered, that Joseph F. Reardon, L. C. Maddox and Cordell D. Meeks be appointed viewers of the proposed road, and that they meet in conjunction with the County Surveyor, at the Shawnee Township, on the 5th day of December, 19 52, and proceed to view and lay out said road, according to law, giving to all parties a hearing, and make due report of their proceedings to the County Board.

AFTERWARDS, TO-WIT: On the 10th day of November, 19 52, R. W. Jensen County Clerk, presented to said Board his certificate, under seal, setting forth, that pursuant to law he had caused public notice of said proposed road to be published in The Wyandotte Echo (a weekly newspaper, published in Kansas City, Kansas,) for two consecutive weeks and that said notice was so published in said newspaper, on the 12th day of November, 19 52, the 19th day of November, 19 52, and the day of 19 52, and had also caused similar notice to be posted to public view upon the bulletin board in his office from November 10th 19 52, to December 5th, 19 52, and similar notices to be publicly posted in the following places, to-wit:

ROAD NOTICE
State of Kansas, Wyandotte County, ss.
To Whom It May Concern:
Take notice, that a legal petition signed by John W. Burkett and other householders of Shawnee Township, in said County, has been presented to the Board of County Commissioners, praying for the location of a road, as follows, viz: Beginning 53rd Street (now 49th Terrace in Burr-wood Manor No. 2) in Northeast 1/4 of Section 36-11-24. And that said Board has appointed Joseph F. Reardon, L. C. Maddox and Cordell D. Meeks, Viewers, who will meet at the point of beginning of said road, as petitioned for on the 5th day of December, 1952, and proceed to view said road, as the law directs, at which time and place all persons interested may attend and have a hearing. In case said viewers fail to meet on the day designated, they may meet on the following day, as provided by law, without further notice.
Witness my hand and the official seal of said County, this 10th day of November, 1952.
R. W. JENSEN, County Clerk.
By Phil Caldwell, Deputy.

from 19 to 19, at in Township
from 19 to 19, at in Township
from 19 to 19, at in Township

PROOF OF PUBLIC NOTICE

R (First Published November 12, 1952) 21-WE-11-19-52

450 William T. Dutott County Surveyor
day of January, 19 53


County Surveyor's Report and Field Notes

presented to said County Board, his report of survey of said proposed road, plat and field notes, in words and figures as follows, to-wit:

Pursuant to the order of the Board, I met with Joseph F. Reardon, L. C. Maddox and Cordell D. Meeks viewers, at the Shawnee Township, on the 5th day of December, 19 52, and under the direction of said viewers, proceeded to survey said road as petitioned for, conspicuously marking the same throughout, and noting the courses and distances, and I do hereby certify that the following is a correct return of the survey of said road, and plat of the same, to-wit:

53rd Street (Now 49th Street Terrace in Burr-wood Manor No. 2)
In the Northeast 1/4 of Section 36-11-24.

ROAD RECORD,



County Survey-
or's plat and
Field Notes

Field Notes

ALSO, upon said 5th day of January, 1953, said Joseph F. Reardon, L.C. Maddox and Cordell D. Meeks, Viewers, presented to said County Board their several reports, as follows, to-wit:

"Pursuant to Commissioners' Notice, we met at the _____ of _____ in Shawnee Township, on the 5th day of December, 1952, and taking to our assistance _____ and _____ as chain carriers, and _____ as marker, proceeded to view the route of the road petitioned for, which was surveyed under our direction by William T. Dutott County Surveyor, the field notes and plat of which survey are hereto attached and form part of this report, and after careful deliberation we are of the opinion that said road is practicable, and of public utility, and recommend that it be granted, as located and surveyed, and that it be established and opened _____ feet wide."

Viewer's Report
of View and
Survey

WYANDOTTE COUNTY, KANSAS

Viewers' Report
of Damages
Claimed and
Awarded

And further report that the following is a complete list of the names of all persons (Owners, Agents or Guardians) who filed claims with us for damages or compensation, (which said claims are herewith submitted,) by reason of the location and establishment of said proposed road and the amount awarded to each, by us, to-wit:

| NAMES | OWNER, AGENT OR GUARDIAN | FRACTIONAL PART | Sec. | Twp. | R'ng | Acres Appropriated | Am't Claimed | Am't Awarded by Viewers | Commissioners Revision |
|--------------------|--------------------------|-----------------|------|------|------|--------------------|--------------------|-------------------------|------------------------|
| NO DAMAGES CLAIMED | | | | | | | NO DAMAGES ALLOWED | | |

Petitioner's Affidavit of Service of Notice

ALSO, upon said..... day of....., 19....., there was presented to said County Board, the affidavit of..... one of the petitioners aforesaid, setting forth that due notice of the..... of said proposed road, together with date of meeting of the Viewers, as per published notice of County Clerk, had been served upon each of the persons noted below, who, as Owners, Agents, or Guardians were all the persons through whose premises said road is proposed to be located, except those who have signed Relinquishment, to-wit:

| DATE WHEN NOTICE WAS SERVED | NAME OF PERSON | OWNER, AGENT OR GUARDIAN | FRACTIONAL PART | Sec. | Twp. | Range | REMARKS |
|-----------------------------|----------------|--------------------------|-----------------|------|------|-------|---------|
| | | | | | | | |

Final Order of Board of County Commissioners

WHEREUPON, on the 5th day of January....., 19 52, the following action thereon was had by said Board of County Commissioners, to-wit:

Upon due consideration, no legal objection having been offered against the establishment of said road, and believing the same to be of public utility, it is ORDERED: that the Viewers' Report of View and Report and Plat of Survey be adopted, and that said road be declared located and established as a public highway in accordance therewith; full record thereof to be made in the County Road Record and Plat, as Road No....., and the Trustees of..... Shawnee..... Township be notified to cause the same to be opened for public travel.

Order to Chairman of Highway Commissioners to open Road mailed January 7th, 1953

I CERTIFY, that the foregoing is a complete record of the location and establishment of said road No....., as required by law to be made, and that the same was recorded on the..... day of....., 19.....

County Clerk.

ROAD RECORD,

SAM L. OSBORN STATIONERY CO., KANSAS CITY, MO. 64101

Road No.

BE IT REMEMBERED, That on the 24th day of October, 19 52, a Road Petition signed by Mrs. Darlene Kueck and 13 others, was presented to the Board of County Commissioners of Wyandotte County, Kansas, praying for Location of a certain road, described as follows, to-wit:

PETITION

Beginning at Tauromee Avenue as shown on the recorded plat of Locust Hill Subdivision in Northeast 1/4 of Section 12, Township 11, Range 24.

SAID PETITION was accompanied with Bond, as required by law, signed by as principal, and and as sureties, in the penal sum of DOLLARS, (\$.....)

BOND

WE, The undersigned, owning land along the line of the road described in the accompanying petition hereby relinquish all claim of damage that we might have, either as owner or agent, by reason of land to be appropriated as right of way for said road, and waive notice to land owners, provided by law, and donate the land for right of way for said road through the lands, a description of which is placed opposite our several names:

Relinquishment
of Claim
for Damages

| NAMES | Owner or Agent | DESCRIPTION | S | T | R | Total Number of Acres in Description |
|------------------------|----------------|-------------|---|---|---|--------------------------------------|
| NAMES ON ROAD PETITION | | | | | | |
| W. I. Myers | | | | | | |
| J. L. Demose | | | | | | |
| E. G. Chamberlain | | | | | | |
| A. J. Fry | | | | | | |
| Arthur R. Shedd | | | | | | |
| Joe M. Stimach | | | | | | |
| Mrs. H. C. Chacey | | | | | | |
| Francis Sandburg | | | | | | |
| Kenneth Kerr | | | | | | |
| John Wetherla | | | | | | |
| Julius M. Noel | | | | | | |
| C. C. Campbell | | | | | | |
| Marion Kueck. | | | | | | |

I, one of the petitioners on the Petition herewith submitted, do hereby certify that all of the resident land owners owning land along the line of the road described therein have signed the within relinquishment except:

Signed:
One of the Petitioners.

WYANDOTTE COUNTY, KANSAS

Appointment
of
Viewers

WHEREUPON, said bond was approved by the Board, and it appearing to the satisfaction of the Board, that the law had been substantially complied with, it was ordered, that Joseph F. Reardon, L. C. Maddox and Cordell D. Meeks be appointed viewers of the proposed road, and that they meet in conjunction with the County Surveyor, at the _____ of _____ in Wyandotte Township, on the 2nd day of January, 19 53, and proceed to view and lay out said road, according to law, giving to all parties a hearing, and make due report of their proceedings to the County Board.

AFTERWARDS, TO-WIT: On the 8th day of December, 19 52, R. W. Jensen County Clerk, presented to said Board his certificate, under seal, setting forth, that pursuant to law he had caused public

ROAD NOTICE
State of Kansas, Wyandotte County, ss.
To Whom It May Concern:
Take notice, that a legal petition signed by Darlene Kueck and other householders of Wyandotte Township, in said County, has been presented to the Board of County Commissioners, praying for the location of a township road, as follows, viz.: Beginning Tauromee avenue in the plat of Locust Hill, a subdivision in the northeast 1/4 of section 12, township 11, range 24.
And that said Board has appointed Joseph F. Reardon, L. C. Maddox and Cordell D. Meeks, Viewers, who will meet at the point of beginning of said road as petitioned for on the 2nd day of January, 1953, and proceed to view said road, as the law directs, at which time and place all persons interested may attend and have a hearing. In case said viewers fail to meet on the day designated, they may meet on the following day, as provided by law, without further notice.
Witness my hand and the official seal of said County, this 8th day of December, 1952.
R. W. JENSEN - Co. Clerk.
(Seal) By Phil Caldwell, Deputy.
(First Published Dec. 10, 1952)
21-WE-12-17-52

notice of said proposed road to be published in The Wyandotte Echo (a weekly newspaper, published in Kansas City Kansas,) for two consecutive weeks and that said notice was so published in said newspaper, on the 10th day of December, 19 52, the 17th day of December, 19 52, and the _____ day of _____, 19 _____, and had also caused similar notice to be posted to public view upon the bulletin board in his office from December 8th 19 52, to January 6, 19 53, and similar notices to be publicly posted in the following places, to-wit:

from 19 _____, to 19 _____, at _____ in _____ Township
from 19 _____, to 19 _____, at _____ in _____ Township
from 19 _____, to 19 _____, at _____ in _____ Township
and had also caused record of same to be made in the County Commissioner's

Records " 463 "
ALSO, upon said 5th day of January, 19 53, William T. Dutott County Surveyor presented to said County Board, his report of survey of said proposed road, plat and field notes, in words and figures as follows, to-wit:


Pursuant to the order of the Board, I met with Joseph F. Reardon, L. C. Maddox and Cordell D. Meeks viewers, at the _____ of _____ in Wyandotte Township, on the 2nd day of January, 19 53, and under the direction of said viewers, proceeded to survey said road as petitioned for, conspicuously marking the same throughout, and noting the courses and distances, and I do hereby certify that the following is a correct return of the survey of said road, and plat of the same, to-wit:

Tauromee Avenue in the Plat of Locust Hill, a subdivision in the Northeast 1/4 of Section 12, Township 11, Range 24.

PROOF OF
PUBLIC
NOTICE

County Surveyor's
Report and
Field Notes

ROAD RECORD,



County Survey-
or's plat and
Field Notes

Field Notes

ALSO, upon said 5th day of January, 1953, said Joseph F. Reardon, L.C. Meddox and Cordell D. Meeks, Viewers, presented to said County Board their several reports, as follows, to-wit:

"Pursuant to Commissioners' Notice, we met at the _____ of _____ in Wyandotte Township, on the 2nd day of January, 1953, and taking to our assistance _____ and _____ as chain carriers, and _____ as marker, proceeded to view the route of the road petitioned for, which was surveyed under our direction by William T. Dutott County Surveyor, the field notes and plat of which survey are hereto attached and form part of this report, and after careful deliberation we are of the opinion that said road is practicable, and of public utility, and recommend that it be granted, as located and surveyed, and that it be established and opened _____ feet wide."

Viewer's Report
of View and
Survey

WYANDOTTE COUNTY, KANSAS

Viewers' Report
of Damages
Claimed and
Awarded

And further report that the following is a complete list of the names of all persons (Owners, Agents or Guardians) who filed claims with us for damages or compensation, (which said claims are herewith submitted,) by reason of the location and establishment of said proposed road and the amount awarded to each, by us, to-wit:

| NAMES | OWNER, AGENT OR GUARDIAN | FRACTIONAL PART | Sec. | Twp. | R'nge | Acres Appropriated | Am't Claimed | Am't Awarded by Viewers | Commissioners Revision |
|--------------------|--------------------------|-----------------|--------------------|------|-------|--------------------|--------------|-------------------------|------------------------|
| NO DAMAGES CLAIMED | | | NO DAMAGES ALLOWED | | | | | | |

Petitioner's
Affidavit of
Service of
Notice

ALSO, upon said..... day of....., 19....., there was presented to said County Board, the affidavit of..... one of the petitioners aforesaid, setting forth that due notice of the..... of said proposed road, together with date of meeting of the Viewers, as per published notice of County Clerk, had been served upon each of the persons noted below, who, as Owners, Agents, or Guardians were all the persons through whose premises said road is proposed to be located, except those who have signed Relinquishment, to-wit:

| DATE WHEN NOTICE WAS SERVED | NAME OF PERSON | OWNER, AGENT OR GUARDIAN | FRACTIONAL PART | Sec. | Twp. | Range | REMARKS |
|-----------------------------|----------------|--------------------------|-----------------|------|------|-------|---------|
| | | | | | | | |

Final Order of
Board of
County
Commissioners

WHEREUPON, on the 5th day of January, 1953, the following action thereon was had by said Board of County Commissioners, to-wit:

Upon due consideration, no legal objection having been offered against the establishment of said road, and believing the same to be of public utility, it is ORDERED: that the Viewers' Report of View and Report and Plat of Survey be adopted, and that said road be declared located and established as a public highway in accordance therewith; full record thereof to be made in the County Road Record and Plat, as Road No....., and the Trustees of..... Wyandotte Township be notified to cause the same to be opened for public travel.

Order to Chairman of Highway Commissioners to open road mailed January 7, 1953.

I CERTIFY, that the foregoing is a complete record of the location and establishment of said road No....., as required by law to be made, and that the same was recorded on the..... day of....., 19.....

County Clerk.

ROAD RECORD,

KANLIDDERMOUTH STATIONERY CO., KANSAS CITY, MO. 64101

Road No.

BE IT REMEMBERED, That on the 3rd day of December, 1952, a Road Petition signed by Edward W. Brunk and 12 others, was presented to the Board of County Commissioners of Wyandotte County, Kansas, praying for Location of a certain road, described as follows, to-wit:

PETITION

Streets and Roads in Crestview Homes Addition.
Pawnee Street, South 50th Terrace, August Court, August Street, South 50th Street Drive, Edgehill Drive, Argentine Street, South 50th Street, South 49th Drive as shown on the recorded plat.

SAID PETITION was accompanied with Bond, as required by law, signed by as principal, and as sureties, in the penal sum of DOLLARS, (\$)

BOND

WE, The undersigned, owning land along the line of the road described in the accompanying petition hereby relinquish all claim of damage that we might have, either as owner or agent, by reason of land to be appropriated as right of way for said road, and waive notice to land owners, provided by law, and donate the land for right of way for said road through the lands, a description of which is placed opposite our several names:

Relinquishment of Claim for Damages

| NAMES | Owner or Agent | DESCRIPTION | S | T | R | Total Number of Acres in Description |
|-------------------------|----------------|-------------|---|---|---|--------------------------------------|
| NAMES ON ROAD PETITION. | | | | | | |
| Thomas R. O'Hare | | | | | | |
| William L. Jordan | | | | | | |
| George Ketner | | | | | | |
| Johnnie Walter Johnson | | | | | | |
| James H. Dull | | | | | | |
| Clyde Blair | | | | | | |
| Herry Proctor | | | | | | |
| Mrs Frank Carter | | | | | | |
| Sanford E. Collins | | | | | | |
| W. W. McSparren | | | | | | |
| Lewis A. Banks, Jr. | | | | | | |
| Harry E. Corp. | | | | | | |

I, one of the petitioners on the Petition herewith submitted, do hereby certify that all of the resident land owners owning land along the line of the road described therein have signed the within relinquishment except:

Signed: One of the Petitioners.

WYANDOTTE COUNTY, KANSAS

WHEREUPON, said bond was approved by the Board, and it appearing to the satisfaction of the Board, that the law had been substantially complied with, it was ordered, that Joseph F. Reardon, L. C. Maddox and Cordell D. Meeks be appointed viewers of the proposed road, and that they meet in conjunction with the County Surveyor, at the of in Shawnee Township, on the 2nd day of January, 19 53, and proceed to view and lay out said road, according to law, giving to all parties a hearing, and make due report of their proceedings to the County Board.

Appointment of Viewers

AFTERWARDS, TO-WIT: On the 8th day of December, 19 52, R. W. Jensen

County Clerk, presented to said Board his certificate, under seal, setting forth, that pursuant to law he had caused public

ROAD NOTICE State of Kansas, Wyandotte County, ss. To Whom It May Concern: Take notice, that a legal petition signed by Edward W. Brunk and other householders, of Shawnee Township, in said County, has been presented to the Board of County Commissioners, praying for the location of a township road, as follows, viz: Streets and roads in Crestview Homes Addition, Pawnee Street, South 50th Terrace, August Court, August Street, South 50th Street Drive, Edgehill Drive, Argentine Street, South 50th Street, South 49th Drive, all as shown on the recorded plat. And that said Board has appointed Joseph F. Reardon, L. C. Maddox and Cordell D. Meeks, Viewers, who will meet at the point of beginning of said road as petitioned for on the 2nd day of January, 1953, and proceed to view said road, as the law directs, at which time and place all persons interested may attend and have a hearing. In case said viewers fail to meet on the day designated, they may meet on the following day, as provided by law, without further notice. Witness my hand and the official seal of said County, this 8th day of December, 1952. R. W. JENSEN, Co. Clerk. (Seal) By Phil Caldwell, Deputy. (First Published Dec. 10, 1952) St-WE-12-17-52

PROOF OF PUBLIC NOTICE

notice of said proposed road to be published in The Wyandotte Echo (a weekly newspaper, published in Kansas City, Kansas,) for two consecutive weeks and that said notice was so published in said newspaper, on the 10th day of December, 19 52, the 17th day of December, 19 52, and the day of December, 19 52, and had also caused similar notice to be posted to public view upon the bulletin board in his office from December 8th 19 52, to January 6th, 19 53, and similar notices to be publicly posted in the following places, to-wit: from 19 to 19, at in Township from 19 to 19, at in Township from 19 to 19, at in Township and had also caused record of same to be made in the County Commissioner's

463 day of January, 19 53. William T. Dutott, County Surveyor


presented to said County Board, his report of survey of said proposed road, plat and field notes, in words and figures as follows, to-wit:

Pursuant to the order of the Board, I met with Joseph F. Reardon, L. C. Maddox and Cordell D. Meeks viewers, at the of in Shawnee Township, on the 2nd day of January, 19 53, and under the direction of said viewers, proceeded to survey said road as petitioned for, conspicuously marking the same throughout, and noting the courses and distances, and I do hereby certify that the following is a correct return of the survey of said road, and plat of the same, to-wit:

Streets and roads in Crestview Homes Addition, Pawnee Street, South 50th Street Terrace, August Court, August Street, South 50th Street Drive, Edgehill Drive Argentine Street South 50th Street and South 49th Drive, all as shown on recorded plat.

County Surveyor's Report and Field Notes

ROAD RECORD,



County Survey-
or's plat and
Field Notes

Field Notes

ALSO, upon said 5th day of January, 19 53, said Joseph F. Reardon, L.C. Maddox and Cordell D. Meeks, Viewers, presented to said County Board their several reports, as follows, to-wit:

"Pursuant to Commissioners' Notice, we met at the _____ of _____ in Shawnee Township, on the 2nd day of January, 19 53, and taking to our assistance _____

and _____ as chain carriers, and _____ as marker, proceeded to view the route of the road petitioned for, which was surveyed under our direction by William T. Dutott, County Surveyor, the field notes and plat of which survey are hereto attached and form part of this report, and after careful deliberation we are of the opinion that said road is practicable, and of public utility, and recommend that it be granted, as located and surveyed, and that it be established and opened _____ feet wide."

Viewer's Report
of View and
Survey

WYANDOTTE COUNTY, KANSAS

Viewers' Report
of Damages
Claimed and
Awarded

And further report that the following is a complete list of the names of all persons (Owners, Agents or Guardians) who filed claims with us for damages or compensation, (which said claims are herewith submitted,) by reason of the location and establishment of said proposed road and the amount awarded to each, by us, to-wit:

| NAMES | OWNER, AGENT OR GUARDIAN | FRACTIONAL PART | Sec. | Twp. | R'ng | Acres Appropriated | Am't Claimed | Am't Awarded by Viewers | Commissioners Revision |
|--------------------|--------------------------|-----------------|------|------|--------------------|--------------------|--------------|-------------------------|------------------------|
| NO DAMAGES CLAIMED | | | | | NO DAMAGES ALLOWED | | | | |

Petitioner's
Affidavit of
Service of
Notice

ALSO, upon said _____ day of _____, 19____, there was presented to said County Board, the affidavit of _____ one of the petitioners aforesaid, setting forth that due notice of the _____ of said proposed road, together with date of meeting of the Viewers, as per published notice of County Clerk, had been served upon each of the persons noted below, who, as Owners, Agents, or Guardians were all the persons through whose premises said road is proposed to be located, except those who have signed Relinquishment, to-wit:

| DATE WHEN NOTICE WAS SERVED | NAME OF PERSON | OWNER, AGENT OR GUARDIAN | FRACTIONAL PART | Sec. | Twp. | Range | REMARKS |
|-----------------------------|----------------|--------------------------|-----------------|------|------|-------|---------|
| | | | | | | | |

Final Order of
Board of
County
Commissioners

WHEREUPON, on the 5th day of January, 1953, the following action thereon was had by said Board of County Commissioners, to-wit:

Upon due consideration, no legal objection having been offered against the establishment of said road, and believing the same to be of public utility, it is ORDERED: that the Viewers' Report of View and Report and Plat of Survey be adopted, and that said road be declared located and established as a public highway in accordance therewith; full record thereof to be made in the County Road Record and Plat, as Road No. _____, and the Trustees of _____ Shawnee Township be notified to cause the same to be opened for public travel.

Order to Chairman of Highway Commissioners to open road mailed January 7th, 1953

I CERTIFY, that the foregoing is a complete record of the location and establishment of said road No. _____, as required by law to be made, and that the same was recorded on the _____ day of _____, 19____.

County Clerk.

ROAD RECORD,

SAWL DODSWORTH STATIONERY CO., KANSAS CITY, MO. 64101

Road No.

BE IT REMEMBERED, That on the 3rd day of November, 1952, a Road Petition signed by R. E. Mather and 12 others, was presented to the Board of County Commissioners of Wyandotte County, Kansas, praying for Location of a certain road, described as follows, to-wit:

Beginning at 77th and Roswell running east 440 feet to 76th street; then south on 76th Street 110 feet and north 550 feet on 76th Street as shown in the plat of Hillcrest Park Lots 1 - 21 inclusive: a subdivision of land in Wyandotte County, Kansas.

SAID PETITION was accompanied with Bond, as required by law, signed by as principal, and as sureties, in the penal sum of DOLLARS, (\$)

WE, The undersigned, owning land along the line of the road described in the accompanying petition hereby relinquish all claim of damage that we might have, either as owner or agent, by reason of land to be appropriated as right of way for said road, and waive notice to land owners, provided by law, and donate the land for right of way for said road through the lands, a description of which is placed opposite our several names:

PETITION

BOND

Relinquishment of Claim for Damages

| NAMES | Owner or Agent | DESCRIPTION | S | T | R | Total Number of Acres in Description |
|------------------------|----------------|-------------|---|---|---|--------------------------------------|
| NAMES ON ROAD PETITION | | | | | | |
| Wilbern H. Ronett | | | | | | |
| J. C. Davis | | | | | | |
| Fred Baldschun | | | | | | |
| Wm. L. Millsap | | | | | | |
| R. H. Hall | | | | | | |
| Grening | | | | | | |
| Robert N. Quinn | | | | | | |
| Donald R. Speers | | | | | | |
| Donald R. Mather | | | | | | |
| Jesse V. Tilton | | | | | | |
| Vern W. Watson, Jr. | | | | | | |
| Lawrence G. Martin. | | | | | | |

I, one of the petitioners on the Petition herewith submitted, do hereby certify that all of the resident land owners owning land along the line of the road described therein have signed the within relinquishment except:

Signed: One of the Petitioners.

WYANDOTTE COUNTY, KANSAS

WHEREUPON, said bond was approved by the Board, and it appearing to the satisfaction of the Board, that the law had been substantially complied with, it was ordered, that Joseph F. Reardon, L. C. Maddox and Cordell D. Meeks be appointed viewers of the proposed road, and that they meet in conjunction with the County Surveyor, at the of in Quindaro Township, on the 2nd day of January, 19 53, and proceed to view and lay out said road, according to law, giving to all parties a hearing, and make due report of their proceedings to the County Board.

Appointment of Viewers

AFTERWARDS, TO-WIT: On the 8th day of December, 19 52, R. W. Jensen

County Clerk, presented to said Board his certificate, under seal, setting forth, that pursuant to law he had caused public

ROAD NOTICE State of Kansas, Wyandotte County, ss. To Whom It May Concern: Take notice, that a legal petition signed by R. E. Mather and other householders of Quindaro Township, in said County, has been presented to the Board of County Commissioners praying for the location of a township road, as follows, viz: Beginning 77th Street and Roswell Ave. thence east 498 feet to 76th Street, thence south on 76th Street 110 feet, and north 550 feet, on 76th Street as shown in the plat of Hillcrest Park, Lots 1 to 21 inclusive, a subdivision in Wyandotte County, Kansas. And that said Board has appointed Joseph F. Reardon, L. C. Maddox and Cordell D. Meeks, Viewers, who will meet at the point of beginning of said road as petitioned for on the 2nd day of January, 1953, and proceed to view said road, as the law directs, at which time and place all persons interested may attend and have a hearing. In case said viewers fail to meet on the day designated, they may meet on the following day as provided by law, without further notice. Witness my hand and the official seal of said County, this 8th day of December, 1952. R. W. JENSEN, Co. Clerk. By Phil Caldwell, Deputy. (First Published Dec. 10, 1952) 21-WE-12-17-52

PROOF OF PUBLIC NOTICE

notice of said proposed road to be published in The Wyandotte Echo (a weekly newspaper, published in Kansas City, Kansas,) for two consecutive weeks and that said notice was so published in said newspaper, on the 10th day of December, 19 52, the 17th day of December, 19 52, and the day of , 19 , and had also caused similar notice to be posted to public view upon the bulletin board in his office from December 8th 19 52, to January 6, 19 53, and similar notices to be publicly posted in the following places, to-wit: from 19 , to 19 , at in Township from 19 , to 19 , at in Township from 19 , to 19 , at in Township and had also caused record of same to be made in the County Commissioner's

Re (Seal) " 463 " day of January, 19 53, William T. Butott County Surveyor


presented to said County Board, his report of survey of said proposed road, plat and field notes, in words and figures as follows, to-wit:

County Surveyor's Report and Field Notes

Pursuant to the order of the Board, I met with Joseph F. Reardon, L. C. Maddox and Cordell D. Meeks viewers, at the of in Quindaro Township, on the 2nd day of January, 19 53, and under the direction of said viewers, proceeded to survey said road as petitioned for, conspicuously marking the same throughout, and noting the courses and distances, and I do hereby certify that the following is a correct return of the survey of said road, and plat of the same, to-wit:

77th Street and Roswell Avenue, thence East 440 feet to 76th Street, thence South on 76th Street 110 feet and North 550 feet on 76th Street as shown on the plat of Hillcrest Park, Lots 1 to 21 inclusive, a subdivision in Wyandotte County.

ROAD RECORD,



County Survey-
or's plat and
Field Notes

Field Notes

ALSO, upon said 5th day of January, 1953, said Joseph F. Reardon, L. C. Maddox and Cordell D. Meeks, Viewers, presented to said County Board their several reports, as follows, to-wit:

"Pursuant to Commissioners' Notice, we met at the _____ of _____ in Quindaro Township, on the 2nd day of January, 1953, and taking to our assistance _____ and _____ as chain carriers, and _____ as marker, proceeded to view the route of the road petitioned for, which was surveyed under our direction by William T. Dutott County Surveyor, the field notes and plat of which survey are hereto attached and form part of this report, and after careful deliberation we are of the opinion that said road is practicable, and of public utility, and recommend that it be granted, as located and surveyed, and that it be established and opened _____ feet wide."

Viewer's Report
of View and
Survey

WYANDOTTE COUNTY, KANSAS

Viewers' Report
of Damages
Claimed and
Awarded

And further report that the following is a complete list of the names of all persons (Owners, Agents or Guardians) who filed claims with us for damages or compensation, (which said claims are herewith submitted,) by reason of the location and establishment of said proposed road and the amount awarded to each, by us, to-wit:

| NAMES | OWNER, AGENT OR GUARDIAN | FRACTIONAL PART | Sec. | Twp. | R'ng | Acres Appropriated | Am't Claimed | Am't Awarded by Viewers | Commissioners Revision |
|--------------------|--------------------------|-----------------|------|------|--------------------|--------------------|--------------|-------------------------|------------------------|
| NO DAMAGES CLAIMED | | | | | NO DAMAGES ALLOWED | | | | |

Petitioner's
Affidavit of
Service of
Notice

ALSO, upon said _____ day of _____, 19____, there was presented to said County Board, the affidavit of _____ one of the petitioners aforesaid, setting forth that due notice of the _____ of said proposed road, together with date of meeting of the Viewers, as per published notice of County Clerk, had been served upon each of the persons noted below, who, as Owners, Agents, or Guardians were all the persons through whose premises said road is proposed to be located, except those who have signed Relinquishment, to-wit:

| DATE WHEN NOTICE WAS SERVED | NAME OF PERSON | OWNER, AGENT OR GUARDIAN | FRACTIONAL PART | Sec. | Twp. | Range | REMARKS |
|-----------------------------|----------------|--------------------------|-----------------|------|------|-------|---------|
| | | | | | | | |

Final Order of
Board of
County
Commissioners

WHEREUPON, on the 5th day of January, 1953, the following action thereon was had by said Board of County Commissioners, to-wit:

Upon due consideration, no legal objection having been offered against the establishment of said road, and believing the same to be of public utility, it is ORDERED: that the Viewers' Report of View and Report and Plat of Survey be adopted, and that said road be declared located and established as a public highway in accordance therewith; full record thereof to be made in the County Road Record and Plat, as Road No. _____, and the Trustees of _____ Quindaro Township be notified to cause the same to be opened for public travel.

Order to chairman of Highway commissioners to open road, mailed January 7, 1953.

I CERTIFY, that the foregoing is a complete record of the location and establishment of said road No. _____, as required by law to be made, and that the same was recorded on the _____ day of _____, 19____.

County Clerk.

ROAD RECORD,

PAUL DODDsworth STATIONERY CO., KANSAS CITY, MO. 64101

Road No.

BE IT REMEMBERED, That on the 28th. day of November, 1952, a Road Petition signed by Joe Calovich and 12 others, was presented to the Board of County Commissioners of Wyandotte County, Kansas, praying for Location of a certain road, described as follows, to-wit:

Yecker Avenue and 52nd Street as shown on the plat of Seaman Gardens Addition. All in the N. E. $\frac{1}{4}$ of Section 35, Township 10, Range 24. Beginning at a point 800 feet West of the SE corner of the NE $\frac{1}{4}$ of Section 35, Township 10, Range 24 E; thence North 330 feet, thence East 140 feet, thence North 660 feet, thence West 150 feet, thence South 140 feet thence West 180 feet, thence South 170 feet, thence West 330 feet, thence South 680 feet, thence East 520 feet, to a point of beginning.

PETITION

BOND

Relinquishment of Claim for Damages

SAID PETITION was accompanied with Bond, as required by law, signed by as principal, and and as sureties, in the penal sum of DOLLARS, (\$.....)

WE, The undersigned, owning land along the line of the road described in the accompanying petition hereby relinquish all claim of damage that we might have, either as owner or agent, by reason of land to be appropriated as right of way for said road, and waive notice to land owners, provided by law, and donate the land for right of way for said road through the lands, a description of which is placed opposite our several names:

| NAMES | Owner or Agent | DESCRIPTION | S | T | R | Total Number of Acres in Description |
|--|----------------|-------------|---|---|---|--------------------------------------|
| Matthew Calovich, Jr. Mrs. Duzook Mrs. Denson Mrs. Giltner A. G. Calovich Marty Gricher Mrs. Weltee Mr. & Mrs. Marvin D. Miller Mrs. Joe Calovich Mrs. Lewis Rukavinco Mrs. O. V. Smith Mrs. V. N. Hardesty | | | | | | |

I, one of the petitioners on the Petition herewith submitted, do hereby certify that all of the resident land owners owning land along the line of the road described therein have signed the within relinquishment except:

Signed:
One of the Petitioners.

WYANDOTTE COUNTY, KANSAS

Appointment of Viewers

WHEREUPON, said bond was approved by the Board, and it appearing to the satisfaction of the Board, that the law had been substantially complied with, it was ordered, that Joseph F. Reardon, Cordell D. Meeks and Kimball L. Backus be appointed viewers of the proposed road, and that they meet in conjunction with the County Surveyor, at the _____ of _____ in Quindaro Township, on the 6th day of February, 1953, and proceed to view and lay out said road, according to law, giving to all parties a hearing, and make due report of their proceedings to the County Board.

AFTERWARDS, TO-WIT: On the 8th day of January, 1953, R. W. Jensen County Clerk, presented to said Board his certificate, under seal, setting forth, that pursuant to law he had caused public notice of said proposed road to be published in The Wyandotte Echo (a weekly newspaper, published in Kansas City, Kansas,) for two consecutive weeks and that said notice was so published in said newspaper, on the 14th day of January, 1953, the 21st day of January, 1953, and the _____ day of _____, 19____, and had also caused similar notice to be posted to public view upon the bulletin board in his office from January 8, 1953, to February 13, 1953, and similar notices to be publicly posted in the following places, to-wit:

ROAD NOTICE
 State of Kansas, Wyandotte County, ss.
 To Whom it May Concern:
 Take Notice, That a legal petition signed by Joe Calovich and other householders of Quindaro Township, in said County, has been presented to the Board of County Commissioners, praying for the location of a road, as follows, viz.: Beginning Yecker Avenue and 52nd Street as shown on the plat of Seaman Gardens Addition. All in the N.E. ¼ of Section 35, Township 10, Range 24.
 And that said Board has appointed Joseph F. Reardon, Kimball L. Backus, and Cordell D. Meeks, Viewers, who will meet at the point of beginning of said road, as petitioned for on the 6th day of February, 1953, and proceed to view said road, as the law directs, at which time and place all persons interested may attend and have a hearing. In case said viewers fail to meet on the day designated, they may meet on the following day, as provided by law, without further notice.
 Witness my hand and the official seal of said County, this 8th day of January, 1953.
 R. W. JENSEN,
 County Clerk.
 By Phil Caldwell, Deputy.
 (Seal)
 (First Published Jan. 14, 1953)
 21-WE-1-21-53

PROOF OF PUBLIC NOTICE

from _____ 19____, to _____ 19____, at _____ in _____ Township
 from _____ 19____, to _____ 19____, at _____ in _____ Township
 from _____ 19____, to _____ 19____, at _____ in _____ Township
 and had also caused record of same to be made in the County Commissioner's

By _____ 493 _____ day of February, 1953, William R. Dutott County Surveyor


County Surveyor's Report and Field Notes

presented to said County Board, his report of survey of said proposed road, plat and field notes, in words and figures as follows, to-wit:

Pursuant to the order of the Board, I met with Joseph F. Reardon, Cordell D. Meeks and Kimball L. Backus viewers, at the _____ of _____ in Quindaro Township, on the 6th day of February, 1953, and under the direction of said viewers, proceeded to survey said road as petitioned for, conspicuously marking the same throughout, and noting the courses and distances, and I do hereby certify that the following is a correct return of the survey of said road, and plat of the same, to-wit:

Beginning at a point 800 feet West of the SE corner of the NE ¼ of Section 35, Township 10, Range 24 E; thence North 330 feet, thence East 140 feet, thence North 660 feet, thence West 150 feet, thence South 140 feet, thence West 180 feet, thence South 170 feet, thence West 330 feet, thence South 680 feet, thence East 520 feet, to a point of beginning. Or all of Yecker, and 52nd. Street in Seaman Gardens Addition.

ROAD RECORD,



County Survey-
or's plat and
Field Notes

Field Notes

ALSO, upon said 13th day of February, 1953, said Joseph F. Reardon, Cordell D. Meeks and Kimball L. Backus, Viewers, presented to said County Board their several reports, as follows, to-wit:

"Pursuant to Commissioners' Notice, we met at the _____ of _____ in Quindaro Township, on the 6th day of February, 1953, and taking to our assistance _____ and _____ as chain carriers, and _____ as marker, proceeded to view the route of the road petitioned for, which was surveyed under our direction by William T. Dutott County Surveyor, the field notes and plat of which survey are hereto attached and form part of this report, and after careful deliberation we are of the opinion that said road is practicable, and of public utility, and recommend that it be granted, as located and surveyed, and that it be established and opened _____ feet wide."

Viewer's Report
of View and
Survey

WYANDOTTE COUNTY, KANSAS

**Viewers' Report
of Damages
Claimed and
Awarded**

And further report that the following is a complete list of the names of all persons (Owners, Agents or Guardians) who filed claims with us for damages or compensation, (which said claims are herewith submitted,) by reason of the location and establishment of said proposed road and the amount awarded to each, by us, to-wit:

| NAMES | OWNER, AGENT OR GUARDIAN | FRACTIONAL PART | Sec. | Twp. | R'nge | Acres Appropriated | Am't Claimed | Am't Awarded by Viewers | Commissioners Revision |
|--------------------|--------------------------|-----------------|------|------|--------------------|--------------------|--------------|-------------------------|------------------------|
| NO DAMAGES CLAIMED | | | | | NO DAMAGES ALLOWED | | | | |

**Petitioner's
Affidavit of
Service of
Notice**

ALSO, upon said _____ day of _____, 19____, there was presented to said County Board, the affidavit of _____ one of the petitioners aforesaid, setting forth that due notice of the _____ of said proposed road, together with date of meeting of the Viewers, as per published notice of County Clerk, had been served upon each of the persons noted below, who, as Owners, Agents, or Guardians were all the persons through whose premises said road is proposed to be located, except those who have signed Relinquishment, to-wit:

| DATE WHEN NOTICE WAS SERVED | NAME OF PERSON | OWNER, AGENT OR GUARDIAN | FRACTIONAL PART | Sec. | Twp. | Range | REMARKS |
|-----------------------------|----------------|--------------------------|-----------------|------|------|-------|---------|
| | | | | | | | |

**Final Order of
Board of
County
Commissioners**

WHEREUPON, on the 6TH day of February, 1953, the following action thereon was had by said Board of County Commissioners, to-wit:

Upon due consideration, no legal objection having been offered against the establishment of said road, and believing the same to be of public utility, it is ORDERED; that the Viewers' Report of View and Report and Plat of Survey be adopted, and that said road be declared located and established as a public highway in accordance therewith; full record thereof to be made in the County Road Record and Plat, as Road No. _____, and the Trustees of _____ Quindaro Township be notified to cause the same to be opened for public travel.

Order to chairman of Highway commissioners to open road, mailed February 16, 1953.

I CERTIFY, that the foregoing is a complete record of the location and establishment of said road No. _____, as required by law to be made, and that the same was recorded on the _____ day of _____, 19____.

County Clerk.

ROAD RECORD,

SAML COBURN STATIONERY CO., KANSAS CITY, MO. 64101

Road No.

BE IT REMEMBERED, That on the 20th day of November, 1952, a Road Petition signed by Joseph Wirth and 12 others, was presented to the Board of County Commissioners of Wyandotte County, Kansas, praying for the location of a certain road, described as follows, to-wit:

Beginning 7th Street Terrace and the Wyandotte-Johnson County line, thence North to the North line of Wirth Addition.

PETITION

SAID PETITION was accompanied with Bond, as required by law, signed by as principal, and and as sureties, in the penal sum of DOLLARS, (\$.....)

BOND

WE, The undersigned, owning land along the line of the road described in the accompanying petition hereby relinquish all claim of damage that we might have, either as owner or agent, by reason of land to be appropriated as right of way for said road, and waive notice to land owners, provided by law, and donate the land for right of way for said road through the lands, a description of which is placed opposite our several names:

Relinquishment of Claim for Damages

| NAMES | Owner or Agent | DESCRIPTION | S | T | R | Total Number of Acres in Description |
|---|----------------|-------------|---|---|---|--------------------------------------|
| Mr. & Mrs. Gale Hogue Mr. & Mrs. Joseph N, Flynn Vencil E. Smitey Floyd K. White R. E. Lauck Neal C. Gibbs, Jr. Mr. & Mrs. L. R. Hart K. E. Kamberg Mr. & Mrs. G. K. Kern Francis Cook Marsh B. Godman D. L. McMahan J. L. Neal | | | | | | |

I, one of the petitioners on the Petition herewith submitted, do hereby certify that all of the resident land owners owning land along the line of the road described therein have signed the within relinquishment except:

Signed: One of the Petitioners.

WYANDOTTE COUNTY, KANSAS

WHEREUPON, said bond was approved by the Board, and it appearing to the satisfaction of the Board, that the law had been substantially complied with, it was ordered, that Joseph F. Reardon, Cordell D. Meeks and Kimball L. Backus be appointed viewers of the proposed road, and that they meet in conjunction with

Appointment
of
Viewers

the County Surveyor, at the _____ of _____ in Shawnee Township, on the 6th day of February, 1953, and proceed to view and lay out said road, according to law, giving to all parties a hearing, and make due report of their proceedings to the County Board.

AFTERWARDS, TO-WIT: On the 8th day of January, 1953, R. W. Jensen

County Clerk, presented to said Board his certificate, under seal, setting forth, that pursuant to law he had caused public

ROAD NOTICE
State of Kansas, Wyandotte County, ss.
To Whom It May Concern:
Take Notice, That a legal petition signed by Joseph Wirth and other householders of Shawnee Township, in said County, has been presented to the Board of County Commissioners, praying for the location of a road, as follows, viz: Beginning 7th Street Terrace and the Wyandotte-Johnson County Line, thence North to the North line of Wirth Addition.
And that said Board has appointed Joseph F. Reardon, Kimball L. Backus, and Cordell D. Meeks, Viewers, who will meet at the point of beginning of said road, as petitioned for on the 4th day of February, 1953, and proceed to view said road, as the law directs, at which time and place all persons interested may attend and have a hearing. In case said viewers fail to meet on the day designated, they may meet on the following day, as provided by law without further notice.
Witness my hand and the official seal of said County, this 8th day of January, 1953.
R. W. JENSEN,
County Clerk.
By Phil Caldwell, Deputy.
(First Published Jan. 14, 1953)
Re 454

PROOF OF
PUBLIC
NOTICE

notice of said proposed road to be published in The Wyandotte Echo (a weekly newspaper, published in Kansas City, Kansas,) for two consecutive weeks and that said notice was so published in said newspaper, on the 14th day of January, 1953, the 21st day of January, 1953, and the _____ day of _____, 19____, and had also caused similar notice to be posted to public view upon the bulletin board in his office from January 8, 1953, to March 2, 1953, and similar notices to be publicly posted in the following places, to-wit:
from _____ 19____, to _____ 19____, at _____ in _____ Township
from _____ 19____, to _____ 19____, at _____ in _____ Township
from _____ 19____, to _____ 19____, at _____ in _____ Township
and had also caused record of same to be made in the County Commissioner's

day of March, 1953, William R. Dutott County Surveyor


presented to said County Board, his report of survey of said proposed road, plat and field notes, in words and figures as follows, to-wit:

County Surveyor's
Report and
Field Notes

Pursuant to the order of the Board, I met with Joseph F. Reardon, Cordell D. Meeks and Kimball L. Backus viewers, at the _____ of _____ in Shawnee Township, on the 6th day of February, 1953, and under the direction of said viewers, proceeded to survey said road as petitioned for, conspicuously marking the same throughout, and noting the courses and distances, and I do hereby certify that the following is a correct return of the survey of said road, and plat of the same, to-wit:

Beginning at 7th Street Terrace and Wyandotte-Johnson County line, thence North to the North line of Wirth Addition.

ROAD RECORD,



County Survey-
or's plat and
Field Notes

Field Notes

ALSO, upon said 2nd day of March, 1953, said Joseph F. Reardon, Cordell D. Meeks and Kimball L. Backus, Viewers, presented to said County Board their several reports, as follows, to-wit:

"Pursuant to Commissioners' Notice, we met at the _____ of _____ in Wyandotte Township, on the 6th day of February, 1953, and taking to our assistance _____ and _____ as chain carriers, and _____ as marker, proceeded to view the route of the road petitioned for, which was surveyed under our direction by William R. Dutott County Surveyor, the field notes and plat of which survey are hereto attached and form part of this report, and after careful deliberation we are of the opinion that said road is practicable, and of public utility, and recommend that it be granted, as located and surveyed, and that it be established and opened _____ feet wide."

Viewer's Report
of View and
Survey

WYANDOTTE COUNTY, KANSAS

Viewers' Report
of Damages
Claimed and
Awarded

And further report that the following is a complete list of the names of all persons (Owners, Agents or Guardians) who filed claims with us for damages or compensation, (which said claims are herewith submitted,) by reason of the location and establishment of said proposed road and the amount awarded to each, by us, to-wit:

| NAMES | OWNER, AGENT OR GUARDIAN | FRACTIONAL PART | Sec. | Twp. | R'ng | Acres Appropriated | Am't Claimed | Am't Awarded by Viewers | Commissioners Revision |
|--------------------|--------------------------|-----------------|------|------|--------------------|--------------------|--------------|-------------------------|------------------------|
| NO DAMAGES CLAIMED | | | | | NO DAMAGES ALLOWED | | | | |

Petitioner's
Affidavit of
Service of
Notice

ALSO, upon said day of, 19....., there was presented to said County Board, the affidavit of one of the petitioners aforesaid, setting forth that due notice of the of said proposed road, together with date of meeting of the Viewers, as per published notice of County Clerk, had been served upon each of the persons noted below, who, as Owners, Agents, or Guardians were all the persons through whose premises said road is proposed to be located, except those who have signed Relinquishment, to-wit:

| DATE WHEN NOTICE WAS SERVED | NAME OF PERSON | OWNER, AGENT OR GUARDIAN | FRACTIONAL PART | Sec. | Twp. | Range | REMARKS |
|-----------------------------|----------------|--------------------------|-----------------|------|------|-------|---------|
| | | | | | | | |

Final Order of
Board of
County
Commissioners

WHEREUPON, on the 6TH day of February, 1953, the following action thereon was had by said Board of County Commissioners, to-wit:

Upon due consideration, no legal objection having been offered against the establishment of said road, and believing the same to be of public utility, it is ORDERED: that the Viewers' Report of View and Report and Plat of Survey be adopted, and that said road be declared located and established as a public highway in accordance therewith; full record thereof to be made in the County Road Record and Plat, as Road No., and the Trustees of Shawnee Township be notified to cause the same to be opened for public travel.

Order to chairman of Highway commissioners to open road, mailed March 2, 1953.

I CERTIFY, that the foregoing is a complete record of the location and establishment of said road No., as required by law to be made, and that the same was recorded on the day of, 19.....

County Clerk.

ROAD RECORD,

EARL DODD WORTH STATIONERY CO., KANSAS CITY, MO. 64101

Road No.

BE IT REMEMBERED, That on the 11th day of December, 19 52, a Road Petition signed by Mrs. Frances Haight and 12 others, was presented to the Board of County Commissioners of Wyandotte County, Kansas, praying for the location of a certain road, described as follows, to-wit:

Beginning 45th Street Terrace as shown on the plat of Haight-Robertson Subdivision.

PETITION

SAID PETITION was accompanied with Bond, as required by law, signed by as principal, and and as sureties, in the penal sum of DOLLARS, (\$.....)

BOND

WE, The undersigned, owning land along the line of the road described in the accompanying petition hereby relinquish all claim of damage that we might have, either as owner or agent, by reason of land to be appropriated as right of way for said road, and waive notice to land owners, provided by law, and donate the land for right of way for said road through the lands, a description of which is placed opposite our several names:

Relinquishment of Claim for Damages

| NAMES | Owner or Agent | DESCRIPTION | S | T | R | Total Number of Acres in Description |
|--|----------------|-------------|---|---|---|--------------------------------------|
| John A. Dhoghe Ann Dhoghe R. L. Smith Marie Smith Marian Weber Mrs. B. Frohoff Mr. & Mrs. William Keding John Church Reverend Edward Yoder James M. Sutton S. E. Brunk George M. Wade | | | | | | |

I, one of the petitioners on the Petition herewith submitted, do hereby certify that all of the resident land owners owning land along the line of the road described therein have signed the within relinquishment except:

Signed:
One of the Petitioners.

WYANDOTTE COUNTY, KANSAS

WHEREUPON, said bond was approved by the Board, and it appearing to the satisfaction of the Board, that the law had been substantially complied with, it was ordered, that Joseph F. Reardon, Cordell D. Meeks and Kimball L. Backus be appointed viewers of the proposed road, and that they meet in conjunction with the County Surveyor, at the of in Shawnee Township, on the 6th day of February, 1953, and proceed to view and lay out said road, according to law, giving to all parties a hearing, and make due report of their proceedings to the County Board.

Appointment of Viewers

AFTERWARDS, TO-WIT: On the 8th day of January, 1953, R. W. Jensen

County Clerk, presented to said Board his certificate, under seal, setting forth, that pursuant to law he had caused public

ROAD NOTICE
State of Kansas, Wyandotte County, ss.
To Whom It May Concern:
Take Notice, That a legal petition signed by Mrs. Frances Haight and other householders of Shawnee Township, in said County, has been presented to the Board of County Commissioners, praying for the location of a road, as follows, viz: Beginning 45th Terrace as shown in the plat of the Haight-Robertson Subdivision.
And that said Board has appointed Joseph F. Reardon, Kimball L. Backus, and Cordell D. Meeks, Viewers, who will meet at the point of beginning of said road, as petitioned for on the 6th day of February, 1953, and proceed to view said road, as the law directs, at which time and place all persons interested may attend and have a hearing. In case said viewers fail to meet on the day designated, they may meet on the following day, as provided by law, without further notice.
Witness my hand and the official seal of said County, this 8th day of January, 1953.
R. W. JENSEN,
County Clerk.
By Phil Caldwell, Deputy.
(First Published Jan. 14, 1953)
Re 21-WB-1-21-53

PROOF OF PUBLIC NOTICE

notice of said proposed road to be published in The Wyandotte Echo (a weekly newspaper, published in Kansas City, Kansas,) for two consecutive weeks and that said notice was so published in said newspaper, on the 14th day of January, 1953, the 21st day of January, 1953, and the day of , 19 , and had also caused similar notice to be posted to public view upon the bulletin board in his office from 19 , to , 19 , and similar notices to be publicly posted in the following places, to-wit:
from 19 , to 19 , at in Township
from 19 , to 19 , at in Township
from 19 , to 19 , at in Township
and had also caused record of same to be made in the County Commissioner's


489
day of March, 1953, William R. Dutott County Surveyor presented to said County Board, his report of survey of said proposed road, plat and field notes, in words and figures as follows, to-wit:

County Surveyor's Report and Field Notes

Pursuant to the order of the Board, I met with Joseph F. Reardon, Cordell D. Meeks and Kimball L. Backus viewers, at the of in Shawnee Township, on the 6th day of February, 1953, and under the direction of said viewers, proceeded to survey said road as petitioned for, conspicuously marking the same throughout, and noting the courses and distances, and I do hereby certify that the following is a correct return of the survey of said road, and plat of the same, to-wit:

Beginning 45th Street Terrace as shown on the plat of Haight-Robertson Subdivision.

ROAD RECORD,



County Surveyor's plat and Field Notes

Field Notes

ALSO, upon said 2nd day of March, 19 53, said Joseph F. Reardon, Cordell D. Meeks and Kimball L. Backus, Viewers, presented to said County Board their several reports, as follows, to-wit:

"Pursuant to Commissioners' Notice, we met at the _____ of _____ in _____ Township, on the 6th day of February, 19 53, and taking to our assistance _____ and _____ as chain carriers, and _____ as marker, proceeded to view the route of the road petitioned for, which was surveyed under our direction by William R. Dutott County Surveyor, the field notes and plat of which survey are hereto attached and form part of this report, and after careful deliberation we are of the opinion that said road is practicable, and of public utility, and recommend that it be granted, as located and surveyed, and that it be established and opened _____ feet wide."

Viewer's Report of View and Survey

WYANDOTTE COUNTY, KANSAS

Viewers' Report
of Damages
Claimed and
Awarded

And further report that the following is a complete list of the names of all persons (Owners, Agents or Guardians) who filed claims with us for damages or compensation, (which said claims are herewith submitted,) by reason of the location and establishment of said proposed road and the amount awarded to each, by us, to-wit:

| NAMES | OWNER, AGENT OR GUARDIAN | FRACTIONAL PART | Sec. | Twp. | R'ng | Acres Appropriated | Am't Claimed | Am't Awarded by Viewers | Commissioners Revision |
|--------------------|--------------------------|-----------------|------|------|--------------------|--------------------|--------------|-------------------------|------------------------|
| NO DAMAGES CLAIMED | | | | | NO DAMAGES ALLOWED | | | | |

Petitioner's
Affidavit of
Service of
Notice

ALSO, upon said _____ day of _____, 19____, there was presented to said County Board, the affidavit of _____ one of the petitioners aforesaid, setting forth that due notice of the _____ of said proposed road, together with date of meeting of the Viewers, as per published notice of County Clerk, had been served upon each of the persons noted below, who, as Owners, Agents, or Guardians were all the persons through whose premises said road is proposed to be located, except those who have signed Relinquishment, to-wit:

| DATE WHEN NOTICE WAS SERVED | NAME OF PERSON | OWNER, AGENT OR GUARDIAN | FRACTIONAL PART | Sec. | Twp. | Range | REMARKS |
|-----------------------------|----------------|--------------------------|-----------------|------|------|-------|---------|
| | | | | | | | |

Final Order of
Board of
County
Commissioners

WHEREUPON, on the 6th day of February, 1953, the following action thereon was had by said Board of County Commissioners, to-wit:

Upon due consideration, no legal objection having been offered against the establishment of said road, and believing the same to be of public utility, it is ORDERED: that the Viewers' Report of View and Report and Plat of Survey be adopted, and that said road be declared located and established as a public highway in accordance therewith; full record thereof to be made in the County Road Record and Plat, as Road No. _____, and the Trustees of _____ Shawnee Township be notified to cause the same to be opened for public travel.

Order to chairman of Highway commissioners to open road, mailed March 2, 1953

I CERTIFY, that the foregoing is a complete record of the location and establishment of said road No. _____, as required by law to be made, and that the same was recorded on the _____ day of _____, 19____.

County Clerk.

ROAD RECORD,

SAMUEL GOREWORTH STATIONERY CO., KANSAS CITY, MO. 64101

Road No. _____

BE IT REMEMBERED, That on the 15th day of December, 1952, a Road Petition signed by L. J. Blake and 18 others, was presented to the Board of County Commissioners of Wyandotte County, Kansas, praying for the location _____ of a certain road, described as follows, to-wit:

Beginning Maggie Street from 43rd to 44th Street in Blake Addition
 Freeman Avenue from 43rd to 44th Street,
 Everett Avenue from 43rd Street to 44th Street in Hedgewood Addition.

PETITION

SAID PETITION was accompanied with Bond, as required by law, signed by _____ as principal, and _____ and _____ as sureties, in the penal sum of _____ DOLLARS, (\$ _____)

BOND

WE, The undersigned, owning land along the line of the _____ road described in the accompanying petition hereby relinquish all claim of damage that we might have, either as owner or agent, by reason of land to be appropriated as right of way for said road, and waive notice to land owners, provided by law, and donate the land for right of way for said road through the lands, a description of which is placed opposite our several names:

Relinquishment
of Claim
for Damages

| NAMES | Owner or Agent | DESCRIPTION | S | T | R | Total Number of Acres in Description |
|----------------------|----------------|-------------|---|---|---|--------------------------------------|
| Verne H. Aronholt | | | | | | |
| W. H. Proctor | | | | | | |
| C. D. Parker | | | | | | |
| R. I. Burkett | | | | | | |
| L. W. Weaver | | | | | | |
| Mrs. Alene Riggs | | | | | | |
| Mrs. Farrell Rush | | | | | | |
| Mrs. O. W. Pierson | | | | | | |
| Charles R. Eker | | | | | | |
| Mrs. J. R. Holtsclaw | | | | | | |
| Homer R. Parker | | | | | | |
| B. E. Button | | | | | | |
| Mrs. Jim Marshall | | | | | | |
| Mrs. J. B. McDowell | | | | | | |
| Mrs. Fred House | | | | | | |
| J. R. Turner | | | | | | |
| Mrs. Helen Folsom | | | | | | |
| Mrs. Bob Agnew | | | | | | |

I, _____ one of the petitioners on the Petition herewith submitted, do hereby certify that all of the resident land owners owning land along the line of the road described therein have signed the within relinquishment except: _____

Signed: _____
 One of the Petitioners.

WYANDOTTE COUNTY, KANSAS

WHEREUPON, said bond was approved by the Board, and it appearing to the satisfaction of the Board, that the law had been substantially complied with, it was ordered, that Joseph F. Reardon, Cordell D. Meeks and

Appointment of Viewers

Kimball L. Backus be appointed viewers of the proposed road, and that they meet in conjunction with the County Surveyor, at the _____ of _____ in Wyandotte

Township, on the 6th day of February, 1953, and proceed to view and lay out said road, according to law, giving to all parties a hearing, and make due report of their proceedings to the County Board.

AFTERWARDS, TO-WIT: On the 8th day of January, 1953, R. W. Jensen

County Clerk, presented to said Board his certificate, under seal, setting forth, that pursuant to law he had caused public

ROAD NOTICE

State of Kansas, Wyandotte County, ss.
To Whom it May Concern:

Take Notice, That a legal petition signed by L. J. Blake and other householders of Wyandotte Township, in said County, has been presented to the Board of County Commissioners, praying for the location of a road, as follows, viz.: Beginning Maggie Street from 43rd to 44th Street in Blake Addition, Freeman Avenue from 43rd to 44th Street; Everett Avenue from 43rd Street to 44th Street in Hedgewood Addition.

And that said Board has appointed Joseph F. Reardon, Kimball L. Backus, and Cordell D. Meeks, Viewers, who will meet at the point of beginning of said road, as petitioned for on the 6th day of February, 1953, and proceed to view said road, as the law directs, at which time and place all persons interested may attend and have a hearing. In case said viewers fail to meet on the day designated, they may meet on the following day, as provided by law, without further notice.

Witness my hand and the official seal of said County, this 8th day of January, 1953.

R. W. JENSEN,
County Clerk.

By Phil Caldwell, Deputy.
(First Published Jan. 14, 1953)
st-WE-1-21-53

notice of said proposed road to be published in The Wyandotte Echo (a weekly newspaper, published in Kansas City, Kansas,)

for two consecutive weeks and that said notice was so published in said newspaper, on the 14th day of January, 1953, the 21st day of January, 1953, and the _____ day of _____, 19____, and had also caused similar notice to be posted to

public view upon the bulletin board in his office from _____ 19____, to _____, 19____, and similar notices to be publicly

posted in the following places, to-wit:

from _____ 19____, to _____ 19____, at _____ in _____ Township

from _____ 19____, to _____ 19____, at _____ in _____ Township

from _____ 19____, to _____ 19____, at _____ in _____ Township

and had also caused record of same to be made in the County Commissioner's

PROOF OF PUBLIC NOTICE

Re: (Seal) " 466 " day of March, 1953, William R. Dutott County Surveyor

presented to said County Board, his report of survey of said proposed road, plat and field notes, in words and figures as follows, to-wit:

Pursuant to the order of the Board, I met with Joseph F. Reardon, Cordell D. Meeks and Kimball L. Backus viewers, at the _____ of _____ in Wyandotte


Township, on the 6th day of February, 1953, and under the direction of said viewers, proceeded to survey said road as petitioned for, conspicuously marking the same throughout, and noting the courses and distances,

and I do hereby certify that the following is a correct return of the survey of said road, and plat of the same, to-wit:

Beginning Maggie Street from 43rd to 44th Street in Blake Addition
Freeman Avenue from 43rd to 44th Street,
Everett Avenue from 43rd to 44th Street in Hedgewood Addition.

County Surveyor's Report and Field Notes

ROAD RECORD,



County Survey-
or's plat and
Field Notes

Field Notes

ALSO, upon said 2nd day of March, 19 53, said Joseph F. Reardon, Cordell D. Meeks and Kimball L. Backus, Viewers, presented to said County Board their several reports, as follows, to-wit:

"Pursuant to Commissioners' Notice, we met at the _____ of _____ in Wyandotte Township, on the 6th day of February, 19 53, and taking to our assistance _____ and _____ as chain carriers, and _____ as marker, proceeded to view the route of the road petitioned for, which was surveyed under our direction by William R. Dutott County Surveyor, the field notes and plat of which survey are hereto attached and form part of this report, and after careful deliberation we are of the opinion that said road is practicable, and of public utility, and recommend that it be granted, as located and surveyed, and that it be established and opened _____ feet wide."

Viewer's Report
of View and
Survey

WYANDOTTE COUNTY, KANSAS

Viewers' Report
of Damages
Claimed and
Awarded

And further report that the following is a complete list of the names of all persons (Owners, Agents or Guardians) who filed claims with us for damages or compensation, (which said claims are herewith submitted,) by reason of the location and establishment of said proposed road and the amount awarded to each, by us, to-wit:

| NAMES | OWNER, AGENT OR GUARDIAN | FRACTIONAL PART | Sec. | Twp. | R'ng | Acres Appropriated | Am't Claimed | Am't Awarded by Viewers | Commissioners Revision |
|--------------------|--------------------------|-----------------|------|------|--------------------|--------------------|--------------|-------------------------|------------------------|
| NO DAMAGES CLAIMED | | | | | NO DAMAGES ALLOWED | | | | |

Petitioner's Affidavit of Service of Notice

ALSO, upon said _____ day of _____, 19____, there was presented to said County Board, the affidavit of _____ one of the petitioners aforesaid, setting forth that due notice of the _____ of said proposed road, together with date of meeting of the Viewers, as per published notice of County Clerk, had been served upon each of the persons noted below, who, as Owners, Agents, or Guardians were all the persons through whose premises said road is proposed to be located, except those who have signed Relinquishment, to-wit:

| DATE WHEN NOTICE WAS SERVED | NAME OF PERSON | OWNER, AGENT OR GUARDIAN | FRACTIONAL PART | Sec. | Twp. | Range | REMARKS |
|-----------------------------|----------------|--------------------------|-----------------|------|------|-------|---------|
| | | | | | | | |

Final Order of Board of County Commissioners

WHEREUPON, on the 6TH day of February, 1953, the following action thereon was had by said Board of County Commissioners, to-wit:

Upon due consideration, no legal objection having been offered against the establishment of said road, and believing the same to be of public utility, it is ORDERED: that the Viewers' Report of View and Report and Plat of Survey be adopted, and that said road be declared located and established as a public highway in accordance therewith; full record thereof to be made in the County Road Record and Plat, as Road No. _____, and the Trustees of _____ Wyandotte Township be notified to cause the same to be opened for public travel.

Order to chairman of Highway commissioners to open road, mailed March 2, 1953.

I CERTIFY, that the foregoing is a complete record of the location and establishment of said road No. _____, as required by law to be made, and that the same was recorded on the _____ day of _____, 19_____.

County Clerk.

ROAD RECORD,

EAML DODDORTH STATIONERY CO., KANSAS CITY, MO. 64101

Road No.

BE IT REMEMBERED, That on the 3rd day of November, 1952, a Road Petition signed by Alive V. Everhart and 13 others, was presented to the Board of County Commissioners of Wyandotte County, Kansas, praying for the location of a certain road, described as follows, to-wit:

Beginning at Walker Avenue as shown on the plat of Everhart's Addition, in Section 6, Township 11, Range 24.

PETITION

SAID PETITION was accompanied with Bond, as required by law, signed by as principal, and and as sureties, in the penal sum of DOLLARS, (\$.....)

BOND

WE, The undersigned, owning land along the line of the road described in the accompanying petition hereby relinquish all claim of damage that we might have, either as owner or agent, by reason of land to be appropriated as right of way for said road, and waive notice to land owners, provided by law, and donate the land for right of way for said road through the lands, a description of which is placed opposite our several names:

Relinquishment
of Claim
for Damages

| NAMES | Owner or Agent | DESCRIPTION | S | T | R | Total Number of Acres in Description |
|--|----------------|-------------|---|---|---|--------------------------------------|
| Dorothy Kirshner Louis E. Kirshner Marie D. Weidman Bill R. Hartford C. E. Hayden Maude Haydon Walter J. Hartford Allen R. Hartford J. L. Evans Alton Dodson Mildred C. Rodgers Wilbert J. Rodgers Fred Barger | | | | | | |

I, one of the petitioners on the Petition herewith submitted, do hereby certify that all of the resident land owners owning land along the line of the road described therein have signed the within relinquishment except:

Signed:
One of the Petitioners.

WYANDOTTE COUNTY, KANSAS

Appointment
of
Viewers

WHEREUPON, said bond was approved by the Board, and it appearing to the satisfaction of the Board, that the law had been substantially complied with, it was ordered, that Joseph F. Reardon, Cordell D. Meeks and Kimball L. Backus be appointed viewers of the proposed road, and that they meet in conjunction with the County Surveyor, at the _____ of _____ in Wyandotte Township, on the 6th day of March, 1953, and proceed to view and lay out said road, according to law, giving to all parties a hearing, and make due report of their proceedings to the County Board.

AFTERWARDS, TO-WIT: On the 15th day of February, 1953, R. W. Jensen County Clerk, presented to said Board his certificate, under seal, setting forth, that pursuant to law he had caused public

ROAD NOTICE
State of Kansas, Wyandotte County, ss.
To Whom It May Concern:
Take Notice, That a legal petition signed by Alice V. Everhart and other householders of Wyandotte Township, in said County, has been presented to the Board of County Commissioners, praying for the location of a road, as follows, viz.: Beginning Walker Avenue as shown on the plat of Everhart's Addition, in Section 6-11-24.
And that said Board has appointed Joseph F. Reardon, Kimball L. Backus and Cordell D. Meeks, Viewers, who will meet at the point of beginning of said road, as petitioned for on the 6th day of March, 1953, and proceed to view said road, as the law directs, at which time and place all persons interested may attend and have a hearing. In case said viewers fail to meet on the day designated, they may meet on the following day, as provided by law, without further notice.
Witness my hand and the official seal of said County, this 15th day of February, 1953.
R. W. JENSEN,
County Clerk.
By Phil Caldwell, Deputy.
(First Published February 18, 1953)
2t-WE-2-25-53

notice of said proposed road to be published in The Wyandotte Echo (a weekly newspaper, published in Kansas City, Kansas, Kansas,) for two consecutive weeks and that said notice was so published in said newspaper, on the 18th day of February, 1953, the 25th day of February, 1953, and the _____ day of _____, 19____, and had also caused similar notice to be posted to public view upon the bulletin board in his office from _____, 19____, to _____, 19____, and similar notices to be publicly posted in the following places, to-wit:
from _____, 19____, to _____, 19____, at _____ in _____ Township
from _____, 19____, to _____, 19____, at _____ in _____ Township
from _____, 19____, to _____, 19____, at _____ in _____ Township
and had also caused record of same to be made in the County Commissioner's

PROOF OF
PUBLIC
NOTICE

Record, Volume " D-1 " page " 546 " ALSO, upon said 16th day of March, 1953, William T. Dutott County Surveyor


County Surveyor's
Report and
Field Notes

presented to said County Board, his report of survey of said proposed road, plat and field notes, in words and figures as follows, to-wit:

Pursuant to the order of the Board, I met with Joseph F. Reardon, Cordell D. Meeks and Kimball L. Backus viewers, at the _____ of _____ in Wyandotte Township, on the 6th day of March, 1953, and under the direction of said viewers, proceeded to survey said road as petitioned for, conspicuously marking the same throughout, and noting the courses and distances, and I do hereby certify that the following is a correct return of the survey of said road, and plat of the same, to-wit:

Beginning at Walker Avenue as shown on the plat of Everharts Addition, in Section 6, Township 11, Range 24.

ROAD RECORD,



County Surveyor's plat and Field Notes

Field Notes

ALSO, upon said 16th day of March, 1953, said Joseph F. Reardon, Cordell D. Meeks and Kimball L. Backus, Viewers, presented to said County Board their several reports, as follows, to-wit:

"Pursuant to Commissioners' Notice, we met at the _____ of _____ in Wyandotte Township, on the 6th day of March, 1953, and taking to our assistance _____ and _____ as chain carriers, and _____ as marker, proceeded to view the route of the road petitioned for, which was surveyed under our direction by William T. Dutott County Surveyor, the field notes and plat of which survey are hereto attached and form part of this report, and after careful deliberation we are of the opinion that said road is practicable, and of public utility, and recommend that it be granted, as located and surveyed, and that it be established and opened _____ feet wide."

Viewer's Report of View and Survey

WYANDOTTE COUNTY, KANSAS

Viewers' Report
of Damages
Claimed and
Awarded

And further report that the following is a complete list of the names of all persons (Owners, Agents or Guardians) who filed claims with us for damages or compensation, (which said claims are herewith submitted,) by reason of the location and establishment of said proposed road and the amount awarded to each, by us, to-wit:

| NAMES | OWNER, AGENT OR GUARDIAN | FRACTIONAL PART | Sec. | Twp. | R'ng | Acres Appropriated | Am't Claimed | Am't Awarded by Viewers | Commissioners Revision |
|--------------------|--------------------------|-----------------|------|------|--------------------|--------------------|--------------|-------------------------|------------------------|
| NO DAMAGES CLAIMED | | | | | NO DAMAGES ALLOWED | | | | |

Petitioner's
Affidavit of
Service of
Notice

ALSO, upon said _____ day of _____, 19____, there was presented to said County Board, the affidavit of _____ one of the petitioners aforesaid, setting forth that due notice of the _____ of said proposed road, together with date of meeting of the Viewers, as per published notice of County Clerk, had been served upon each of the persons noted below, who, as Owners, Agents, or Guardians were all the persons through whose premises said road is proposed to be located, except those who have signed Relinquishment, to-wit:

| DATE WHEN NOTICE WAS SERVED | NAME OF PERSON | OWNER, AGENT OR GUARDIAN | FRACTIONAL PART | Sec. | Twp. | Range | REMARKS |
|-----------------------------|----------------|--------------------------|-----------------|------|------|-------|---------|
| | | | | | | | |

Final Order of
Board of
County
Commissioners

WHEREUPON, on the 6TH day of March, 1953, the following action thereon was had by said Board of County Commissioners, to-wit:

Upon due consideration, no legal objection having been offered against the establishment of said road, and believing the same to be of public utility, it is ORDERED: that the Viewers' Report of View and Report and Plat of Survey be adopted, and that said road be declared located and established as a public highway in accordance therewith; full record thereof to be made in the County Road Record and Plat, as Road No. _____, and the Trustees of _____ Wyandotte Township be notified to cause the same to be opened for public travel.

Order to chairman of Highway commissioners to open road, mailed March 16, 1953.

I CERTIFY, that the foregoing is a complete record of the location and establishment of said road No. _____, as required by law to be made, and that the same was recorded on the _____ day of _____, 19____.

County Clerk.

ROAD RECORD,

SARL DOBSON & COMPANY STATIONERS CO., KANSAS CITY, MO. 64101

Road No.

BE IT REMEMBERED, That on the 5th day of January, 1953, a Road Petition signed by Gerald Criswell and 16 others, was presented to the Board of County Commissioners of Wyandotte County, Kansas, praying for the location of a certain road, described as follows, to-wit:

PETITION

Beginning at Lyon Street as shown in the plat of Criswell Heights, in Section 16, Township 11, Range 24.

SAID PETITION was accompanied with Bond, as required by law, signed by as principal, and and as sureties, in the penal sum of DOLLARS, (\$.....)

BOND

WE, The undersigned, owning land along the line of the road described in the accompanying petition hereby relinquish all claim of damage that we might have, either as owner or agent, by reason of land to be appropriated as right of way for said road, and waive notice to land owners, provided by law, and donate the land for right of way for said road through the lands, a description of which is placed opposite our several names:

Relinquishment of Claim for Damages

| NAMES | Owner or Agent | DESCRIPTION | S | T | R | Total Number of Acres in Description |
|---------------------|----------------|-------------|---|---|---|--------------------------------------|
| Mrs. A. P. Lucas | | | | | | |
| Jesse W. Ackerman | | | | | | |
| Charles H. Magee | | | | | | |
| C. L. Blansit | | | | | | |
| Louise Blansit | | | | | | |
| Glenn Matthews | | | | | | |
| Wallace H. Wren | | | | | | |
| L. DeShazer | | | | | | |
| C. R. Capps | | | | | | |
| E. W. Jones | | | | | | |
| T. G. Owens | | | | | | |
| L. E. Thompson | | | | | | |
| L. A. Criswell | | | | | | |
| Mrs. M. J. Ritschel | | | | | | |
| Fred Criswell | | | | | | |
| W. S. Church | | | | | | |

I, one of the petitioners on the Petition herewith submitted, do hereby certify that all of the resident land owners owning land along the line of the road described therein have signed the within relinquishment except:

Signed: One of the Petitioners.

WYANDOTTE COUNTY, KANSAS

Appointment of Viewers

WHEREUPON, said bond was approved by the Board, and it appearing to the satisfaction of the Board, that the law had been substantially complied with, it was ordered, that Joseph F. Reardon, Cordell D. Meeks and Kimball L. Backus be appointed viewers of the proposed road, and that they meet in conjunction with the County Surveyor, at the of in Wyandotte Township, on the 6th day of March, 1953, and proceed to view and lay out said road, according to law, giving to all parties a hearing, and make due report of their proceedings to the County Board. AFTERWARDS, TO-WIT: On the 15th day of February, 1953, R. W. Jensen

County Clerk, presented to said Board his certificate, under seal, setting forth, that pursuant to law he had caused public

ROAD NOTICE State of Kansas, Wyandotte County, ss. To Whom It May Concern: Take Notice, That a legal petition signed by Gerald Criswell and other householders of Wyandotte Township, in said County, has been presented to the Board of County Commissioners, praying for the location of a road, as follows, viz.: Beginning Lyon Street as shown in the plat of Criswell Heights in Section 16-11-24. And that said Board has appointed Joseph F. Reardon, Kimball L. Backus and Cordell D. Meeks, Viewers, who will meet at the point of beginning of said road, as petitioned for on the 6th day of March, 1953, and proceed to view said road, as the law directs, at which time and place all persons interested may attend and have a hearing. In case said viewers fail to meet on the day designated, they may meet on the following day, as provided by law without further notice. Witness my hand and the official seal of said County, this 15th day of February, 1953. R. W. JENSEN, County Clerk. (Seal) By Phil Caldwell, Deputy. (First Published February 18, 1953) 21-WE-2-25-53

notice of said proposed road to be published in The Wyandotte Echo (a weekly newspaper, published in Kansas City, Kansas Kansas,) for two consecutive weeks and that said notice was so published in said newspaper, on the 18th day of February, 1953, the 25th day of February, 1953, and the day of 1953, and had also caused similar notice to be posted to public view upon the bulletin board in his office from 1953, to 1953, and similar notices to be publicly posted in the following places, to-wit: from 1953, to 1953, at in Township from 1953, to 1953, at in Township from 1953, to 1953, at in Township and had also caused record of same to be made in the County Commissioner's

PROOF OF PUBLIC NOTICE

Record, Volume " B-1 " page " 546 " ALSO, upon said 16th day of March, 1953, William T. Dutott County Surveyor


County Surveyor's Report and Field Notes

presented to said County Board, his report of survey of said proposed road, plat and field notes, in words and figures as follows, to-wit:

Pursuant to the order of the Board, I met with Joseph F. Reardon, Cordell D. Meeks and Kimball L. Backus viewers, at the of in Wyandotte Township, on the 6th day of March, 1953, and under the direction of said viewers, proceeded to survey said road as petitioned for, conspicuously marking the same throughout, and noting the courses and distances, and I do hereby certify that the following is a correct return of the survey of said road, and plat of the same, to-wit:

Beginning at Lyon Street as shown in the plat of Criswell Heights in Section 16, Township 11, Range 24.

ROAD RECORD,



County Survey-
or's plat and
Field Notes

Field Notes

ALSO, upon said 16th day of March, 1953, said Joseph F. Reardon, Cordell D. Meeks and Kimball L. Backus, Viewers, presented to said County Board their several reports, as follows, to-wit: "Pursuant to Commissioners' Notice, we met at the _____ of _____ in Wyandotte Township, on the 6th day of March, 1953, and taking to our assistance _____ and _____ as chain carriers, and _____ as marker, proceeded to view the route of the road petitioned for, which was surveyed under our direction by William T. Dutott County Surveyor, the field notes and plat of which survey are hereto attached and form part of this report, and after careful deliberation we are of the opinion that said road is practicable, and of public utility, and recommend that it be granted, as located and surveyed, and that it be established and opened _____ feet wide."

Viewer's Report
of View and
Survey

WYANDOTTE COUNTY, KANSAS

Viewers' Report
of Damages
Claimed and
Awarded

And further report that the following is a complete list of the names of all persons (Owners, Agents or Guardians) who filed claims with us for damages or compensation, (which said claims are herewith submitted,) by reason of the location and establishment of said proposed road and the amount awarded to each, by us, to-wit:

| NAMES | OWNER, AGENT OR GUARDIAN | FRACTIONAL PART | Sec. | Twp. | R'ng | Acres Appropriated | Am't Claimed | Am't Awarded by Viewers | Commissioners Revision |
|--------------------|--------------------------|-----------------|------|------|--------------------|--------------------|--------------|-------------------------|------------------------|
| NO DAMAGES CLAIMED | | | | | NO DAMAGES ALLOWED | | | | |

Petitioner's
Affidavit of
Service of
Notice

ALSO, upon said _____ day of _____, 19____, there was presented to said County Board, the affidavit of _____ one of the petitioners aforesaid, setting forth that due notice of the _____ of said proposed road, together with date of meeting of the Viewers, as per published notice of County Clerk, had been served upon each of the persons noted below, who, as Owners, Agents, or Guardians were all the persons through whose premises said road is proposed to be located, except those who have signed Relinquishment, to-wit:

| DATE WHEN NOTICE WAS SERVED | NAME OF PERSON | OWNER, AGENT OR GUARDIAN | FRACTIONAL PART | Sec. | Twp. | Range | REMARKS |
|-----------------------------|----------------|--------------------------|-----------------|------|------|-------|---------|
| | | | | | | | |

Final Order of
Board of
County
Commissioners

WHEREUPON, on the 6th day of March, 19⁵³, the following action thereon was had by said Board of County Commissioners, to-wit:

Upon due consideration, no legal objection having been offered against the establishment of said road, and believing the same to be of public utility, it is ORDERED: that the Viewers' Report of View and Report and Plat of Survey be adopted, and that said road be declared located and established as a public highway in accordance therewith; full record thereof to be made in the County Road Record and Plat, as Road No. _____, and the Trustees of _____ Wyandotte Township be notified to cause the same to be opened for public travel.

Order to chairman of Highway commissioners to open road, mailed March 16, 1953.

I CERTIFY, that the foregoing is a complete record of the location and establishment of said road No. _____, as required by law to be made, and that the same was recorded on the _____ day of _____, 19____.

County Clerk.

ROAD RECORD,

SEWELL BROTHERS STATIONERY CO., KANSAS CITY, MO. 64101

Road No. _____
BE IT REMEMBERED, That on the 13th day of January, 1953, a Road Petition signed by Zoe Ann Barter and 12 others, was presented to the Board of County Commissioners of Wyandotte County, Kansas, praying for the location _____ of a certain road, described as follows, to-wit:

PETITION

Forest Avenue as shown in the plat of Barter's Addition
 in Wyandotte County,
 Beginning at 34th Street and running East 660 feet more or less.

SAID PETITION was accompanied with Bond, as required by law, signed by _____
 as principal, and _____ and _____ as sureties, in the
 penal sum of _____ DOLLARS, (\$_____)

BOND

WE, The undersigned, owning land along the line of the _____ road described in the accompanying
 petition hereby relinquish all claim of damage that we might have, either as owner or agent, by reason of land to be
 appropriated as right of way for said road, and waive notice to land owners, provided by law, and donate the land for right
 of way for said road through the lands, a description of which is placed opposite our several names:

Relinquishment
 of Claim
 for Damages

| NAMES | Owner or Agent | DESCRIPTION | S | T | R | Total Number of Acres in Description |
|---------------------|----------------|-------------|---|---|---|--------------------------------------|
| A. E. McDonald | | | | | | |
| Mrs. C. Mestaagh | | | | | | |
| W. J. McGrath | | | | | | |
| Mrs. W. J. McGrath | | | | | | |
| R. Joseph | | | | | | |
| Edward A. Gamble | | | | | | |
| Clara M. Gamble | | | | | | |
| W. C. Boydston | | | | | | |
| Mrs. W. C. Boydston | | | | | | |
| Mrs. S. A. Harris | | | | | | |
| L. R. Hart | | | | | | |
| Mrs. L. R. Hart | | | | | | |

I, _____ one of the petitioners on the Petition herewith
 submitted, do hereby certify that all of the resident land owners owning land along the line of the road described therein
 have signed the within relinquishment except: _____

Signed: _____
 One of the Petitioners.

WYANDOTTE COUNTY, KANSAS

WHEREUPON, said bond was approved by the Board, and it appearing to the satisfaction of the Board, that the law had been substantially complied with, it was ordered, that Joseph F. Reardon, Cordell D. Meeks and Kimball L. Backus be appointed viewers of the proposed road, and that they meet in conjunction with the County Surveyor, at the _____ of _____ in Wyandotte Township, on the 6th day of March, 1953, and proceed to view and lay out said road, according to law, giving to all parties a hearing, and make due report of their proceedings to the County Board.

Appointment of Viewers

AFTERWARDS, TO-WIT: On the 15th day of February, 1953, R. W. Jensen County Clerk, presented to said Board his certificate, under seal, setting forth, that pursuant to law he had caused public

ROAD NOTICE
 State of Kansas, Wyandotte County, ss.
 To Whom It May Concern:
 Take Notice, That a legal petition signed by Joe Ann Barter and other householders of Shawnee Township, in said County, has been presented to the Board of County Commissioners, praying for the location of a road, as follows, viz.: Beginning Forest Avenue as shown in the plat, Barter's Addition in Wyandotte County. Beginning at 34th Street and running East 660 feet more or less.
 And that said Board has appointed Joseph F. Reardon, Kimball L. Backus and Cordell D. Meeks, Viewers, who will meet at the point of beginning of said road, as petitioned for on the 6th day of March, 1953, and proceed to view said road, as the law directs, at which time and place all persons interested may attend and have a hearing. In case said viewers fail to meet on the day designated, they may meet on the following day, as provided by law, without further notice.
 Witness my hand and the official seal of said County, this 15th day of February, 1953.
 R. W. JENSEN,
 County Clerk.
 By Phil Caldwell, Deputy.
 (First Published February 18, 1953)
 21-WE-2-25-53

PROOF OF PUBLIC NOTICE

notice of said proposed road to be published in The Wyandotte Echo (a weekly newspaper, published in Kansas City, Kansas Kansas,) for two consecutive weeks and that said notice was so published in said newspaper, on the 18th day of February, 1953, the 25th day of February, 1953, and the _____ day of _____, 19____, and had also caused similar notice to be posted to public view upon the bulletin board in his office from _____ 19____, to _____ 19____, and similar notices to be publicly posted in the following places, to-wit:
 from _____ 19____, to _____ 19____, at _____ in _____ Township
 from _____ 19____, to _____ 19____, at _____ in _____ Township
 from _____ 19____, to _____ 19____, at _____ in _____ Township
 and had also caused record of same to be made in the County Commissioner's

Records, Volume _____ Page 546
 ALSO, upon said 16th day of March, 1953, William T. Dutott County Surveyor


County Surveyor's Report and Field Notes

presented to said County Board, his report of survey of said proposed road, plat and field notes, in words and figures as follows, to-wit:

Pursuant to the order of the Board, I met with Joseph F. Reardon, Cordell D. Meeks and Kimball L. Backus viewers, at the _____ of _____ in Wyandotte Township, on the _____ day of _____, 19____, and under the direction of said viewers, proceeded to survey said road as petitioned for, conspicuously marking the same throughout, and noting the courses and distances, and I do hereby certify that the following is a correct return of the survey of said road, and plat of the same, to-wit:

Forest Avenue as shown in the plat of Barter's Addition in Wyandotte County,
 Beginning at 34th Street and running East 660 feet more or less.

ROAD RECORD,



County Survey-
or's plat and
Field Notes

Field Notes

ALSO, upon said 16th day of March, 1953, said Joseph F. Reardon, Cordell D. Meeks and Kimball L. Backus, Viewers, presented to said County Board their several reports, as follows, to-wit:

"Pursuant to Commissioners' Notice, we met at the _____ of _____ in Wyandotte Township, on the 6th day of March, 1953, and taking to our assistance _____ and _____ as chain carriers, and _____ as marker, proceeded to view the route of the road petitioned for, which was surveyed under our direction by William T. Dutott County Surveyor, the field notes and plat of which survey are hereto attached and form part of this report, and after careful deliberation we are of the opinion that said road is practicable, and of public utility, and recommend that it be granted, as located and surveyed, and that it be established and opened _____ feet wide."

Viewer's Report
of View and
Survey

WYANDOTTE COUNTY, KANSAS

Viewers' Report
of Damages
Claimed and
Awarded

And further report that the following is a complete list of the names of all persons (Owners, Agents or Guardians) who filed claims with us for damages or compensation, (which said claims are herewith submitted,) by reason of the location and establishment of said proposed road and the amount awarded to each, by us, to-wit:

| NAMES | OWNER, AGENT OR GUARDIAN | FRACTIONAL PART | Sec. | Twp. | R'nge | Acres Appropriated | Am't Claimed | Am't Awarded by Viewers | Commissioners Revision |
|--------------------|--------------------------|-----------------|------|------|--------------------|--------------------|--------------|-------------------------|------------------------|
| NO DAMAGES CLAIMED | | | | | NO DAMAGES ALLOWED | | | | |

Petitioner's
Affidavit of
Service of
Notice

ALSO, upon said _____ day of _____, 19____, there was presented to said County Board, the affidavit of _____ one of the petitioners aforesaid, setting forth that due notice of the _____ of said proposed road, together with date of meeting of the Viewers, as per published notice of County Clerk, had been served upon each of the persons noted below, who, as Owners, Agents, or Guardians were all the persons through whose premises said road is proposed to be located, except those who have signed Relinquishment, to-wit:

| DATE WHEN NOTICE WAS SERVED | NAME OF PERSON | OWNER, AGENT OR GUARDIAN | FRACTIONAL PART | Sec. | Twp. | Range | REMARKS |
|-----------------------------|----------------|--------------------------|-----------------|------|------|-------|---------|
| | | | | | | | |

Final Order of
Board of
County
Commissioners

WHEREUPON, on the 6th day of March, 19⁵³, the following action thereon was had by said Board of County Commissioners, to-wit:

Upon due consideration, no legal objection having been offered against the establishment of said road, and believing the same to be of public utility, it is ORDERED: that the Viewers' Report of View and Report and Plat of Survey be adopted, and that said road be declared located and established as a public highway in accordance therewith; full record thereof to be made in the County Road Record and Plat, as Road No. _____, and the Trustees of _____ Wyandotte Township be notified to cause the same to be opened for public travel.

Order to chairman of Highway commissioners to open road, mailed March 16, 1953.

I CERTIFY, that the foregoing is a complete record of the location and establishment of said road No. _____, as required by law to be made, and that the same was recorded on the _____ day of _____, 19____.

County Clerk.

ROAD RECORD,

SPALDING & BROTHERS STATIONERY CO., KANSAS CITY, MO. 64101

Road No.

BE IT REMEMBERED, That on the 6th day of January, 1953, a Road Petition signed by E. D. Holland and 20 others, was presented to the Board of County Commissioners of Wyandotte County, Kansas, praying for the vacation of a certain road, described as follows, to-wit:

Intending to vacate that part of 44th Street lying on either side of a 50 foot road in Metropolitan Manor. To vacate that part of a circle for a turn a round of Lots 16, 17, 18 and 19.

PETITION

SAID PETITION was accompanied with Bond, as required by law, signed by as principal, and and as sureties, in the penal sum of DOLLARS, (\$.....)

BOND

WE, The undersigned, owning land along the line of the road described in the accompanying petition hereby relinquish all claim of damage that we might have, either as owner or agent, by reason of land to be appropriated as right of way for said road, and waive notice to land owners, provided by law, and donate the land for right of way for said road through the lands, a description of which is placed opposite our several names:

Relinquishment
of Claim
for Damages

| NAMES | Owner or Agent | DESCRIPTION | S | T | R | Total Number of Acres in Description |
|--|----------------|-------------|---|---|---|--------------------------------------|
| Jack & Velma Porter W. E. Coffelt, Jr. Virginia Coffelt George S. Reynolds C. Vanselous K. Vanselous Nan Ozias Burnett & Velma Henney Wayne Ozias E. W. Skaer Betty Scott C. O. Simma Vivian Simma James C. Marler Grace E. Marler Reba Minnix F. A. Minnix Violet Hill A. F. Hill | | | | | | |

I, one of the petitioners on the Petition herewith submitted, do hereby certify that all of the resident land owners owning land along the line of the road described therein have signed the within relinquishment except:

Signed:
One of the Petitioners.

WYANDOTTE COUNTY, KANSAS

Appointment of Viewers

WHEREUPON, said bond was approved by the Board, and it appearing to the satisfaction of the Board, that the law had been substantially complied with, it was ordered, that Joseph F. Reardon, Cordell D. Meeks and Kimball L. Backus be appointed viewers of the proposed road, and that they meet in conjunction with the County Surveyor, at the ... of ... in Shawnee Township, on the 6th day of March, 1953, and proceed to view and vacate said road, according to law, giving to all parties a hearing, and make due report of their proceedings to the County Board.

AFTERWARDS, TO-WIT: On the 15th day of February, 1953, R. W. Jensen County Clerk, presented to said Board his certificate, under seal, setting forth, that pursuant to law he had caused public

ROAD NOTICE State of Kansas, Wyandotte County, ss. To Whom It May Concern: Take Notice, That a legal petition signed by E. D. Holland and other householders of Shawnee Township, in said County has been presented to the Board of County Commissioners, praying for the vacation of a road, as follows, viz: Intending to vacate that part of 44th Street, lying on either side of a 50 foot road in Metropolitan Manor. To vacate that part of a circle for a turn around of lots 16, 17, 18 and 19. And that said Board has appointed Joseph F. Reardon, Kimball L. Backus and Cordell D. Meeks, Viewers, who will meet at the point of beginning of said road, as petitioned for on the 6th day of March, 1953, and proceed to view said road, as the law directs, at which time and place all persons interested may attend and have a hearing. In case said viewers fail to meet on the day designated, they may meet on the following day, as provided by law, without further notice. Witness my hand and the official seal of said County, this 15th day of February, 1953. R. W. JENSEN, County Clerk. By Cordell D. Meeks, Deputy. (First Published February 18, 1953)

notice of said proposed road to be published in The Wyandotte Echo (a weekly newspaper, published in Kansas City, Kansas, Kansas,) for two consecutive weeks and that said notice was so published in said newspaper, on the 18th day of February, 1953, the 25th day of February, 1953, and the ... day of ... 19... and had also caused similar notice to be posted to public view upon the bulletin board in his office from ... 19... to ... 19... and similar notices to be publicly posted in the following places, to-wit: from ... 19... to ... 19... at ... in ... Township from ... 19... to ... 19... at ... in ... Township from ... 19... to ... 19... at ... in ... Township and had also caused record of same to be made in the County Commissioner's

PROOF OF PUBLIC NOTICE

Rec 546 ALSO, upon said 16th day of March, 1953, William T. Dutott County Surveyor


County Surveyor's Report and Field Notes

presented to said County Board, his report of survey of said proposed road, plat and field notes, in words and figures as follows, to-wit:

Pursuant to the order of the Board, I met with Joseph F. Reardon, Cordell D. Meeks and Kimball L. Backus viewers, at the ... of ... in Shawnee Township, on the 6th day of March, 1953, and under the direction of said viewers, proceeded to survey said road as petitioned for, conspicuously marking the same throughout, and noting the courses and distances, and I do hereby certify that the following is a correct return of the survey of said road, and plat of the same, to-wit:

Intending to vacate that part of 44th Street, lying on either side of a 50 foot road in Metropolitan Manor. To vacate that part of a circle for a turn a round of lots 16, 17, 18 and 19.

ROAD RECORD,



County Survey-
or's plat and
Field Notes

Field Notes

ALSO, upon said 16th day of March, 1953, said Joseph F. Reardon, Cordell D. Meeks and Kimball L. Backus, Viewers, presented to said County Board their several reports, as follows, to-wit:

"Pursuant to Commissioners' Notice, we met at the _____ of _____ in Shawnee Township, on the 6th day of March, 1953, and taking to our assistance _____

and _____ as chain carriers, and _____ as marker, proceeded to view the route of the road petitioned for, which was surveyed under our direction by William T. Dutott

County Surveyor, the field notes and plat of which survey are hereto attached and form part of this report, and after careful deliberation we are of the opinion that said road is ^{NOT} practicable, and of ^{NO} public utility, and recommend that it be ~~granted, as located and surveyed, and that it be established and opened.~~ VACATED feet wide."

Viewer's Report
of View and
Survey

WYANDOTTE COUNTY, KANSAS

Viewers' Report
of Damages
Claimed and
Awarded

And further report that the following is a complete list of the names of all persons (Owners, Agents or Guardians) who filed claims with us for damages or compensation, (which said claims are herewith submitted,) by reason of the location and establishment of said proposed road and the amount awarded to each, by us, to-wit:

| NAMES | OWNER, AGENT OR GUARDIAN | FRACTIONAL PART | Sec. | Twp. | R'nge | Acres Appropriated | Am't Claimed | Am't Awarded by Viewers | Commissioners Revision |
|--------------------|--------------------------|-----------------|------|------|--------------------|--------------------|--------------|-------------------------|------------------------|
| NO DAMAGES CLAIMED | | | | | NO DAMAGES ALLOWED | | | | |

Petitioner's
Affidavit of
Service of
Notice

ALSO, upon said day of, 19....., there was presented to said County Board, the affidavit of one of the petitioners aforesaid, setting forth that due notice of the of said proposed road, together with date of meeting of the Viewers, as per published notice of County Clerk, had been served upon each of the persons noted below, who, as Owners, Agents, or Guardians were all the persons through whose premises said road is proposed to be located, except those who have signed Relinquishment, to-wit:

| DATE WHEN NOTICE WAS SERVED | NAME OF PERSON | OWNER, AGENT OR GUARDIAN | FRACTIONAL PART | Sec. | Twp. | Range | REMARKS |
|-----------------------------|----------------|--------------------------|-----------------|------|------|-------|---------|
| | | | | | | | |

Final Order of
Board of
County
Commissioners

WHEREUPON, on the 6TH day of March, 1953, the following action thereon was had by said Board of County Commissioners, to-wit:

Upon due consideration, no legal objection having been offered against the ~~establishment~~^{VACATION} of said road, and believing the same to be of ^{NO} public utility, it is ORDERED: that the Viewers' Report of View and Report and Plat of Survey be adopted, and that said road be declared ~~located and established~~^{VACATED} as a public highway in accordance therewith; full record thereof to be made in the County Road Record and Plat, as Road No., and the Trustees of Shawnee Township be notified to cause the same to be ~~opened~~^{CLOSED} for public travel.

Order to chairman of Highway commissioners to vacate road, mailed March 16, 1953.

I CERTIFY, that the foregoing is a complete record of the location and establishment of said road No., as required by law to be made, and that the same was recorded on the day of, 19.....

County Clerk.

ROAD RECORD,

SAM L. GODDARD STATIONERY CO., KANSAS CITY, MO. 64101

Road No.

BE IT REMEMBERED, That on the 15th day of January, 1953, a Road Petition signed by M. H. Small and 15 others, was presented to the Board of County Commissioners of Wyandotte County, Kansas, praying for Vacation of a certain road, described as follows, to-wit:

PETITION

Road known and designated as Metropolitan, Beginning at the South west corner of the Southwest Quarter (SW $\frac{1}{4}$) of Section Twenty-one (21) Township Eleven (11), Range Twenty-three (23), Wyandotte County, Kansas.

(Said road being forty feet in width of which the center line is the Section line and runs twenty feet in width on each side of the Section line. That said road has never been opened.) and terminating at Southeast corner of the SW $\frac{1}{4}$ of Section 21, Township 11, Range 23.

See Agreement

SAID PETITION was accompanied with Bond, as required by law, signed by _____ as principal, and _____ and _____ as sureties, in the penal sum of _____ DOLLARS, (\$ _____)

BOND

WE, The undersigned, owning land along the line of the _____ road described in the accompanying petition hereby relinquish all claim of damage that we might have, either as owner or agent, by reason of land to be appropriated as right of way for said road, and waive notice to land owners, provided by law, and donate the land for right of way for said road through the lands, a description of which is placed opposite our several names:

Relinquishment of Claim for Damages

| NAMES | Owner or Agent | DESCRIPTION | S | T | R | Total Number of Acres in Description |
|-----------------------------|----------------|-------------|---|---|---|--------------------------------------|
| NAMES OF PETITIONERS | | | | | | |
| J. A. Fairchild | | | | | | |
| H. B. Clark | | | | | | |
| J. L. Hicks | | | | | | |
| G. H. Griffith | | | | | | |
| M. C. Emery | | | | | | |
| B. B. Hemphill | | | | | | |
| Carl L. Wesson | | | | | | |
| John B. Lape, Jr. | | | | | | |
| Clarence Gruber | | | | | | |
| E. R. Willis | | | | | | |
| L. W. March | | | | | | |
| Frank L. Bundy | | | | | | |
| Irl Cook | | | | | | |
| Wm. Cunningham | | | | | | |
| R. W. Pine. | | | | | | |
| Lone Star Cement Corp. | | | | | | |
| By. M. H. Small, Vice Pres. | | | | | | |

I, _____ one of the petitioners on the Petition herewith submitted, do hereby certify that all of the resident land owners owning land along the line of the road described therein have signed the within relinquishment except: _____

Signed: _____
One of the Petitioners.

WYANDOTTE COUNTY, KANSAS

Appointment
of
Viewers

WHEREUPON, said bond was approved by the Board, and it appearing to the satisfaction of the Board, that the law had been substantially complied with, it was ordered, that Joseph F. Reardon, Cordell D. Meeks and Kimball L. Backus be appointed viewers of the proposed road, and that they meet in conjunction with the County Surveyor, at the _____ of _____ in Delaware Township, on the 27th day of March, 19 53, and proceed to view and ~~lay out~~ ^{VACATE} said road, according to law, giving to all parties a hearing, and make due report of their proceedings to the County Board.

AFTERWARDS, TO-WIT: On the 2nd day of March, 19 53, R. W. Jensen

County Clerk, presented to said Board his certificate, under seal, setting forth, that pursuant to law he had caused public

ROAD NOTICE
State of Kansas, Wyandotte County, ss.
To Whom It May Concern:
Take Notice, That a legal petition signed by M. H. Small and other householders of Delaware Township, in said County, has been presented to the Board of County Commissioners, praying for the vacation of part of Metropolitan Ave. (H. P. Howe) road, as follows, viz: Beginning at the southwest corner of the southwest $\frac{1}{4}$ of Section 21-11-23, thence East to the Southeast corner of the Southwest $\frac{1}{4}$ of Section 21-11-23.
And that said Board has appointed Joseph F. Reardon, Kimball L. Backus and Cordell D. Meeks, Viewers, who will meet at the point of beginning of said road, as petitioned for on the 27th day of March, 1953, and proceed to view said road, as the law directs, at which time and place all persons interested may attend and have a hearing. In case said viewers fail to meet on the day designated, they may meet on the following day, as provided by law, without further notice.
Witness my hand and the official seal of said County, this 2nd day of March, 1953.
R. W. JENSEN,
County Clerk.
By Phil Caldwell, Deputy.
(First Published March 4, 1953)
W-WE-3-11-53

notice of said proposed road to be published in The Wyandotte Echo (a weekly newspaper, published in Kansas City Kansas,) for two consecutive weeks and that said notice was so published in said newspaper, on the 4th day of March, 19 53, the 11th day of March, 19 53, and the _____ day of _____, 19 _____, and had also caused similar notice to be posted to public view upon the bulletin board in his office from March 2nd 19 53, to April 9th, 19 53, and similar notices to be publicly posted in the following places, to-wit:
from _____ 19 _____, to _____ 19 _____, at _____ in _____ Township
from _____ 19 _____, to _____ 19 _____, at _____ in _____ Township
from _____ 19 _____, to _____ 19 _____, at _____ in _____ Township
and had also caused record of same to be made in the County Commissioner's

PROOF OF
PUBLIC
NOTICE


Record "537"
ALSO, upon said 9th day of April, 19 53, William T. Dutott, County Surveyor presented to said County Board, his report of survey of said proposed road, plat and field notes, in words and figures as follows, to-wit:

County Surveyor's
Report and
Field Notes

Pursuant to the order of the Board, I met with Joseph F. Reardon, Cordell D. Meeks and Kimball L. Backus viewers, at the _____ of _____ in Delaware Township, on the 27th day of March, 19 53, and under the direction of said viewers, proceeded to survey said road as petitioned for, conspicuously marking the same throughout, and noting the courses and distances, and I do hereby certify that the following is a correct return of the survey of said road, and plat of the same, to-wit:

Vacation of part of Metropolitan Avenue (H. P. Howe Rd.) Beginning at the Southwest corner of the Southwest $\frac{1}{4}$ of Section 21-11-23, thence East to the Southeast Corner of the Southwest $\frac{1}{4}$ of Section 21-11-23.

ROAD RECORD,



County Surveyor's plat and Field Notes

Field Notes

Viewer's Report of View and Survey

ALSO, upon said 9th day of April, 19 53, said Joseph F. Reardon, Cordell D. ~~and~~ Meeks, & Kimball L. Backus, viewers, presented to said County Board their several reports, as follows, to-wit:

"Pursuant to Commissioners' Notice, we met at the _____ of _____ in Delaware Township, on the 27th day of March, 19 53, and taking to our assistance _____ and _____ as chain carriers, and _____ as marker, proceeded to view the route of the road petitioned for, which was surveyed under our direction by William T. Dutott County Surveyor, the field notes and plat of which survey are hereto attached and form part of this report, and after careful deliberation we are of the opinion that said road is practicable, and of public utility, and recommend that it be granted, as located and surveyed, and that it be established ~~and vacated~~ vacated ~~for~~'

This vacation approved subject to Road Vacation and Reopening Agreement signed by M. H. Small, Vice-President, Lone Star Cement Corporation, and The Board of County Commissioners on June 4, 1953 and found in Commissioner's Journal B-1 Page 601.

WYANDOTTE COUNTY, KANSAS

Viewers' Report
of Damages
Claimed and
Awarded

And further report that the following is a complete list of the names of all persons (Owners, Agents or Guardians) who filed claims with us for damages or compensation, (which said claims are herewith submitted,) by reason of the location and establishment of said proposed road and the amount awarded to each, by us, to-wit:

| NAMES | OWNER, AGENT OR GUARDIAN | FRACTIONAL PART | Sec. | Twp. | R'ng | Acres Appropriated | Am't Claimed | Am't Awarded by Viewers | Commissioners Revision |
|--------------------|--------------------------|-----------------|------|------|--------------------|--------------------|--------------|-------------------------|------------------------|
| NO DAMAGES CLAIMED | | | | | NO DAMAGES ALLOWED | | | | |

Petitioner's
Affidavit of
Service of
Notice

ALSO, upon said _____ day of _____, 19____, there was presented to said County Board, the affidavit of _____ one of the petitioners aforesaid, setting forth that due notice of the _____ of said proposed road, together with date of meeting of the Viewers, as per published notice of County Clerk, had been served upon each of the persons noted below, who, as Owners, Agents, or Guardians were all the persons through whose premises said road is proposed to be located, except those who have signed Relinquishment, to-wit:

| DATE WHEN NOTICE WAS SERVED | NAME OF PERSON | OWNER, AGENT OR GUARDIAN | FRACTIONAL PART | Sec. | Twp. | Range | REMARKS |
|-----------------------------|----------------|--------------------------|-----------------|------|------|-------|---------|
| | | | | | | | |

Final Order of
Board of
County
Commissioners

WHEREUPON, on the 9th day of April, 1953, the following action thereon was had by said Board of County Commissioners, to-wit:

Upon due consideration, no legal objection having been offered against the establishment of said road, and believing the same to be of public utility, it is ORDERED: that the Viewers' Report of View and Report and Plat of Survey be adopted, and that said road be declared located and established as a public highway in accordance therewith; full record thereof to be made in the County Road Record and Plat, as Road No. _____, and the Trustees of _____ Delaware Township be notified to cause the same to be ~~opened~~^{CLOSED} for public travel.

I CERTIFY, that the foregoing is a complete record of the location and establishment of said road No. _____, as required by law to be made, and that the same was recorded on the _____ day of _____, 19_____.

County Clerk.

ROAD RECORD,

SANL OGDENWORTH STATIONERY CO., KANSAS CITY, MO. 64101

Road No.

BE IT REMEMBERED, That on the 5th day of April, 19 51, a Road Petition signed by Marion E. Hays and 14 others, was presented to the Board of County Commissioners of Wyandotte County, Kansas, praying for Location of a certain road, described as follows, to-wit:

PETITION

Beginning at a point on the north line of Kindelberger Road that is 623 feet west measured at right angles from the east line of Section 28-10-25; thence north parallel with the east line of Section 28-10-25 a distance of 985 feet more or less and terminating at the southwesterly right of way line of Union Pacific Railroad Company spur track serving the Great Atlantic and Pacific Tea Company.

SAID PETITION was accompanied with Bond, as required by law, signed by as principal, and and as sureties, in the penal sum of DOLLARS, (\$.....)

BOND

WE, The undersigned, owning land along the line of the road described in the accompanying petition hereby relinquish all claim of damage that we might have, either as owner or agent, by reason of land to be appropriated as right of way for said road, and waive notice to land owners, provided by law, and donate the land for right of way for said road through the lands, a description of which is placed opposite our several names:

Relinquishment of Claim for Damages

| NAMES | Owner or Agent | DESCRIPTION | S | T | R | Total Number of Acres in Description |
|---------------------------|----------------|-------------|---|---|---|--------------------------------------|
| SIGNATURES OF PETITIONERS | | | | | | |
| Marion E. Hays | | | | | | |
| Jack C. Brown | | | | | | |
| L. Y. Keeton | | | | | | |
| James P. Brown | | | | | | |
| Joe Gaza | | | | | | |
| Roy E. Maris | | | | | | |
| George Kleteca | | | | | | |
| E. Maheney | | | | | | |
| Bill Dragush | | | | | | |
| Robert E. Maich | | | | | | |
| H. F. Stutuckemper | | | | | | |
| Cora Noland | | | | | | |
| Bertha Reimer | | | | | | |
| W. F. Loschke | | | | | | |
| Harry M. Clifton | | | | | | |

I, one of the petitioners on the Petition herewith submitted, do hereby certify that all of the resident land owners owning land along the line of the road described therein have signed the within relinquishment except:

Signed:

One of the Petitioners.

WYANDOTTE COUNTY, KANSAS

Appointment of Viewers

WHEREUPON, said bond was approved by the Board, and it appearing to the satisfaction of the Board, that the law had been substantially complied with, it was ordered, that Joseph F. Reardon, L. C. Maddox and Cordell D. Meeks be appointed viewers of the proposed road, and that they meet in conjunction with the County Surveyor, at the of in Quindaro Township, on the 7th day of June, 1951, and proceed to view and lay out said road, according to law, giving to all parties a hearing, and make due report of their proceedings to the County Board.

PROOF OF PUBLIC NOTICE

AFTERWARDS, TO-WIT: On the 7th day of May, 1951, R. W. Jensen County Clerk, presented to said Board his certificate, under seal, setting forth, that pursuant to law he had caused public notice of said proposed road to be published in The Wyandotte Echo (a weekly newspaper, published in Kansas City, Kansas,) for two consecutive weeks and that said notice was so published in said newspaper, on the 16th day of May, 1951, the 23rd day of May, 1951, and the day of, 19, and had also caused similar notice to be posted to public view upon the bulletin board in his office from May 7th 1951, to June 7th, 1951, and similar notices to be publicly posted in the following places, to-wit: from 19, to 19, at in Township from 19, to 19, at in Township from 19, to 19, at in Township and had also caused record of same to be made in the County Commissioner's

Record, Volume " B-1 " page " 151 "

County Surveyor's Report and Field Notes


ALSO, upon said 14th day of June, 1951, William T. Dutott County Surveyor presented to said County Board, his report of survey of said proposed road, plat and field notes, in words and figures as follows, to-wit:

Pursuant to the order of the Board, I met with Joseph F. Reardon, L. C. Maddox and Cordell D. Meeks viewers, at the of in Quindaro Township, on the 8th day of June, 1951, and under the direction of said viewers, proceeded to survey said road as petitioned for, conspicuously marking the same throughout, and noting the courses and distances, and I do hereby certify that the following is a correct return of the survey of said road, and plat of the same, to-wit:

Beginning at a point on the north line of Kindelberger Road that is 623 feet west measured at right angles from the east line of Section 28-10-25; thence north parallel with the east line of Section 28-10-25 a distance of 985 feet more or less.

ROAD RECORD,

395



County Survey-
or's plat and
Field Notes

Field Notes

ALSO, upon said 14th day of June, 1951, said Joseph F. Reardon, LC Maddox and Cordell D. Meeks, Viewers, presented to said County Board their several reports, as follows, to-wit: "Pursuant to Commissioners' Notice, we met at the _____ of _____ in Quindaro Township, on the 8th day of June, 1951, and taking to our assistance _____ and _____ as chain carriers, and _____ as marker, proceeded to view the route of the road petitioned for, which was surveyed under our direction by William T. Dutott, County Surveyor, the field notes and plat of which survey are hereto attached and form part of this report, and after careful deliberation we are of the opinion that said road is practicable, and of public utility, and recommend that it be granted, as located and surveyed, and that it be established and opened 80 feet wide."

Viewer's Report
of View and
Survey

WYANDOTTE COUNTY, KANSAS

Viewers' Report
of Damages
Claimed and
Awarded

And further report that the following is a complete list of the names of all persons (Owners, Agents or Guardians) who filed claims with us for damages or compensation, (which said claims are herewith submitted,) by reason of the location and establishment of said proposed road and the amount awarded to each, by us, to-wit:

| NAMES | OWNER, AGENT OR GUARDIAN | FRACTIONAL PART | Sec. | Twp. | R'nge | Acres Appropriated | Am't Claimed | Am't Awarded by Viewers | Commissioners Revision |
|--------------------|--------------------------|-----------------|--------------------|------|-------|--------------------|--------------|-------------------------|------------------------|
| NO DAMAGES CLAIMED | | | NO DAMAGES ALLOWED | | | | | | |

Petitioner's
Affidavit of
Service of
Notice

ALSO, upon said day of, 19....., there was presented to said County Board, the affidavit of one of the petitioners aforesaid, setting forth that due notice of the of said proposed road, together with date of meeting of the Viewers, as per published notice of County Clerk, had been served upon each of the persons noted below, who, as Owners, Agents, or Guardians were all the persons through whose premises said road is proposed to be located, except those who have signed Relinquishment, to-wit:

| DATE WHEN NOTICE WAS SERVED | NAME OF PERSON | OWNER, AGENT OR GUARDIAN | FRACTIONAL PART | Sec. | Twp. | Range | REMARKS |
|-----------------------------|----------------|--------------------------|-----------------|------|------|-------|---------|
| | | | | | | | |

Final Order of
Board of
County
Commissioners

WHEREUPON, on the 14th day of June, 19 51, the following action thereon was had by said Board of County Commissioners, to-wit:

Upon due consideration, no legal objection having been offered against the establishment of said road, and believing the same to be of public utility, it is ORDERED: that the Viewers' Report of View and Report and Plat of Survey be adopted, and that said road be declared located and established as a public highway in accordance therewith; full record thereof to be made in the County Road Record and Plat, as Road No., and the Trustees of Quindaro Township be notified to cause the same to be opened for public travel.

I CERTIFY, that the foregoing is a complete record of the location and establishment of said road No., as required by law to be made, and that the same was recorded on the day of, 19.....

County Clerk.

ROAD RECORD,

GAIL HODGSON STATIONERY CO., KANSAS CITY, MO. 64101

Road No.

BE IT REMEMBERED, That on the 8th day of June, 1953, a Road Petition signed by Verl T. Marnel and 13 others, was presented to the Board of County Commissioners of Wyandotte County, Kansas, praying for VACATION of a certain road, described as follows, to-wit:

PETITION

Beginning at 625.5 feet south of the N.E. Corner of W 1/2 of S.E. 1/4 of N. W. 1/4 Section 32-11-25, thence West 465.7 feet to the east line of Espenlaub Road, thence south 42 degrees 15 minutes East 54.5 feet to north line of Lot 7, all in Espenlaub Sub, thence east along north line of Lot 7, 428.5 feet to point due south of beginning, thence north 40 feet to beginning. Shown as tract 219 a 6 on Tax rolls.

The Planning Board and the Board of County Commissioners denied this vacation petition as the county may have need for this right of way sometime in the future.

SAID PETITION was accompanied with Bond, as required by law, signed by as principal, and and as sureties, in the penal sum of DOLLARS, (\$.....)

BOND

WE, The undersigned, owning land along the line of the road described in the accompanying petition hereby relinquish all claim of damage that we might have, either as owner or agent, by reason of land to be appropriated as right of way for said road, and waive notice to land owners, provided by law, and donate the land for right of way for said road through the lands, a description of which is placed opposite our several names:

Relinquishment
of Claim
for Damages

| NAMES | Owner or Agent | DESCRIPTION | S | T | R | Total Number of Acres in Description |
|--------------------------------|----------------|-------------|---|---|---|--------------------------------------|
| NAMES THAT APPEAR ON PETITION. | | | | | | |
| A. E. Jacobs | | | | | | |
| Elmer L. Cline | | | | | | |
| Ray J. CCorard | | | | | | |
| Kathleen E. French | | | | | | |
| E. W. Wise | | | | | | |
| Wm. MC Ras | | | | | | |
| Ben E Stogsdill | | | | | | |
| Wm. Totten | | | | | | |
| Donald M. Presson | | | | | | |
| Victor McHenry | | | | | | |
| Floyd Duren | | | | | | |
| Robert M. Thomas | | | | | | |
| M. L. Zabel | | | | | | |

I, one of the petitioners on the Petition herewith submitted, do hereby certify that all of the resident land owners owning land along the line of the road described therein have signed the within relinquishment except:

Signed:
One of the Petitioners.

WYANDOTTE COUNTY, KANSAS


WHEREUPON, said bond was approved by the Board, and it appearing to the satisfaction of the Board, that the law had been substantially complied with, it was ordered, that _____ and _____ be appointed viewers of the proposed road, and that they meet in conjunction with the County Surveyor, at the _____ of _____ in _____ Township, on the _____ day of _____, 19_____, and proceed to view and lay out said road, according to law, giving to all parties a hearing, and make due report of their proceedings to the County Board.

Appointment of Viewers

AFTERWARDS, TO-WIT: On the _____ day of _____, 19_____, _____ County Clerk, presented to said Board his certificate, under seal, setting forth, that pursuant to law he had caused public notice of said proposed road to be published in _____ (a weekly newspaper, published in _____ Kansas,) for two consecutive weeks and that said notice was so published in said newspaper, on the _____ day of _____, 19_____, the _____ day of _____, 19_____, and the _____ day of _____, 19_____, and had also caused similar notice to be posted to public view upon the bulletin board in his office from _____ 19_____, to _____, 19_____, and similar notices to be publicly posted in the following places, to-wit:

from _____ 19_____, to _____ 19_____, at _____ in _____ Township
 from _____ 19_____, to _____ 19_____, at _____ in _____ Township
 from _____ 19_____, to _____ 19_____, at _____ in _____ Township

and had also caused record of same to be made in the County Commissioner's



PROOF OF PUBLIC NOTICE


Record, Volume " _____ " page " _____ "

ALSO, upon said _____ day of _____, 19_____, _____ County Surveyor presented to said County Board, his report of survey of said proposed road, plat and field notes, in words and figures as follows, to-wit:

County Surveyor's Report and Field Notes

Pursuant to the order of the Board, I met with _____ and _____ viewers, at the _____ of _____ in _____ Township, on the _____ day of _____, 19_____, and under the direction of said viewers, proceeded to survey said road as petitioned for, conspicuously marking the same throughout, and noting the courses and distances, and I do hereby certify that the following is a correct return of the survey of said road, and plat of the same, to-wit:

ROAD RECORD,



County Surveyor's plat and Field Notes

Field Notes

ALSO, upon said _____ day of _____, 19____, said _____ and _____, Viewers, presented to said County Board their several reports, as follows, to-wit: "Pursuant to Commissioners' Notice, we met at the _____ of _____ in _____ Township, on the _____ day of _____, 19____, and taking to our assistance _____ and _____ as chain carriers, and _____ as marker, proceeded to view the route of the road petitioned for, which was surveyed under our direction by _____

Viewer's Report of View and Survey

County Surveyor, the field notes and plat of which survey are hereto attached and form part of this report, and after careful deliberation we are of the opinion that said road is ^{NOT} practicable, and of ^{NO} public utility, and recommend that it be ~~granted, as located and surveyed,~~ and that it be established and opened VACATED feet wide" was denied by the Planning Board + Board of Co. Commissioners

WYANDOTTE COUNTY, KANSAS

Viewers' Report
of Damages
Claimed and
Awarded

And further report that the following is a complete list of the names of all persons (Owners, Agents or Guardians) who filed claims with us for damages or compensation, (which said claims are herewith submitted,) by reason of the location and establishment of said proposed road and the amount awarded to each, by us, to-wit:

| NAMES | OWNER, AGENT OR GUARDIAN | FRACTIONAL PART | Sec. | Twp. | R'ng | Acres Appropriated | Am't Claimed | Am't Awarded by Viewers | Commissioners Revision |
|-------|--------------------------|-----------------|------|------|------|--------------------|--------------|-------------------------|------------------------|
| | | | | | | | | | |

Petitioner's Affidavit of Service of Notice

ALSO, upon said _____ day of _____, 19____, there was presented to said County Board, the affidavit of _____ one of the petitioners aforesaid, setting forth that due notice of the _____ of said proposed road, together with date of meeting of the Viewers, as per published notice of County Clerk, had been served upon each of the persons noted below, who, as Owners, Agents, or Guardians were all the persons through whose premises said road is proposed to be located, except those who have signed Relinquishment, to-wit:

| DATE WHEN NOTICE WAS SERVED | NAME OF PERSON | OWNER, AGENT OR GUARDIAN | FRACTIONAL PART | Sec. | Twp. | Range | REMARKS |
|-----------------------------|----------------|--------------------------|-----------------|------|------|-------|---------|
| | | | | | | | |

Final Order of Board of County Commissioners

WHEREUPON, on the _____ day of _____, 19____, the following action thereon was had by said Board of County Commissioners, to-wit:

Upon due consideration, no legal objection having been offered against the ~~establishment~~^{VACATION} of said road, and believing the same to be of ^{no} public utility, it is ORDERED: that the Viewers' Report of View and Report and Plat of Survey be adopted, and that said road be declared ~~located and established~~^{VACATED} as a public highway in accordance therewith; full record thereof to be made in the County Road Record and Plat, as Road No. _____, and the Trustees of _____ Township be notified to cause the same to be ~~opened~~^{CLOSED} for public travel.

The Board of County Commissioners and the Planning Board denied this vacation petition as the county may have need for this right of way sometime in the future.

I CERTIFY, that the foregoing is a complete record of the location and establishment of said road No. _____, as required by law to be made, and that the same was recorded on the _____ day of _____, 19____.

County Clerk.

ROAD RECORD,

SAML HODGSON STATIONERY CO., KANSAS CITY, MO. 64101

Road No.

BE IT REMEMBERED, That on the 9th day of January, 19 53, a Road Petition signed by Virgil R. Gamble and 12 others, was presented to the Board of County Commissioners of Wyandotte County, Kansas, praying for Location of a certain road, described as follows, to-wit:

Lathrop Avenue from 55th Street west for one block in Neva Acres,
Section 35-10-24.

PETITION

SAID PETITION was accompanied with Bond, as required by law, signed by
as principal, and and as sureties, in the
penal sum of DOLLARS, (\$.....)

BOND

WE, The undersigned, owning land along the line of the road described in the accompanying
petition hereby relinquish all claim of damage that we might have, either as owner or agent, by reason of land to be
appropriated as right of way for said road, and waive notice to land owners, provided by law, and donate the land for right
of way for said road through the lands, a description of which is placed opposite our several names:

Relinquishment
of Claim
for Damages

| NAMES | Owner or Agent | DESCRIPTION | S | T | R | Total Number of Acres in Description |
|---|----------------|-------------|---|---|---|--------------------------------------|
| NAMES THAT APPEAR ON ROAD PETITION | | | | | | |
| Bernard C. Carter | | | | | | |
| Earl D. Owen | | | | | | |
| John H. Walker | | | | | | |
| Joseph R. Stanley | | | | | | |
| George Kleteca | | | | | | |
| Joe Sixta | | | | | | |
| Nick J. Sambol | | | | | | |
| Charles T. Phillips | | | | | | |
| Cline Bilyen | | | | | | |
| Arnold Heck | | | | | | |
| Henry A. Timmons | | | | | | |
| Virgil R. Gamble | | | | | | |

I, one of the petitioners on the Petition herewith
submitted, do hereby certify that all of the resident land owners owning land along the line of the road described therein
have signed the within relinquishment except:

Signed:
One of the Petitioners.

WYANDOTTE COUNTY, KANSAS

Appointment of Viewers

WHEREUPON, said bond was approved by the Board, and it appearing to the satisfaction of the Board, that the law had been substantially complied with, it was ordered, that Joseph F. Reardon, Cordell D. Meeks and Kimball L. Backus, be appointed viewers of the proposed road, and that they meet in conjunction with the County Surveyor, at the of in Quindaro Township, on the 27th day of March, 1953, and proceed to view and lay out said road, according to law, giving to all parties a hearing, and make due report of their proceedings to the County Board.

AFTERWARDS, TO-WIT: On the 2nd day of March, 1953, R. W. Jensen, County Clerk, presented to said Board his certificate, under seal, setting forth, that pursuant to law he had caused public

PROOF OF PUBLIC NOTICE

ROAD NOTICE
State of Kansas, Wyandotte County, ss
To Whom It May Concern:
Take Notice, That a legal petition signed by Virgil R. Gamble and other householders of Quindaro Township, in said County, has been presented to the Board of County Commissioners, praying for the location of a road, as follows, viz: Beginning Lathrop Avenue, from 55th street west one block, in Neva Acres, Sec. 35-10-24.
And that said Board has appointed Joseph F. Reardon, Kimball L. Backus and Cordell D. Meeks, Viewers, who will meet at the point of beginning of said road, as petitioned for on the 27th day of March, 1953, and proceed to view said road, as the law directs, at which time and place all persons interested may attend and have a hearing. In case said viewers fail to meet on the day designated, they may meet on the following day, as provided by law, without further notice.
Witness my hand, and the official seal of said County, this 2nd day of March, 1953.
R. W. JENSEN, County Clerk.
By Phil Caldwell, Deputy.
(First Published March 4, 1953)
21-WE-3-11-53

notice of said proposed road to be published in Wyandotte Echo (a weekly newspaper, published in Kansas City, Kansas,) for two consecutive weeks and that said notice was so published in said newspaper, on the 4th day of March, 1953, the 11th day of March, 1953, and the day of , 19 , and had also caused similar notice to be posted to public view upon the bulletin board in his office from March 2nd, 1953, to March 27th, 1953, and similar notices to be publicly posted in the following places, to-wit:
from 19 to 19, at in Township
from 19 to 19, at in Township
from 19 to 19, at in Township
and had also caused record of same to be made in the County Commissioner's

Record, Volume " B-1 " page " 537 "


ALSO, upon said 3rd day of September, 1953, William T. Dutott, County Surveyor presented to said County Board, his report of survey of said proposed road, plat and field notes, in words and figures as follows, to-wit:

County Surveyor's Report and Field Notes

Pursuant to the order of the Board, I met with Joseph F. Reardon, Cordell D. Meeks and Kimball L. Backus viewers, at the of in Quindaro Township, on the 27th day of March, 1953, and under the direction of said viewers, proceeded to survey said road as petitioned for, conspicuously marking the same throughout, and noting the courses and distances, and I do hereby certify that the following is a correct return of the survey of said road, and plat of the same, to-wit:

Lathrop Avenue, from 55th Street west one block, in Neva Acres, Section 35-10-24.

ROAD RECORD,



County Surveyor's plat and Field Notes

Field Notes

ALSO, upon said 3rd day of September, 1953, said Joseph F. Reardon, Cordell D. Meeks and Kimball L. Backus, Viewers, presented to said County Board their several reports, as follows, to-wit:

"Pursuant to Commissioners' Notice, we met at the of in Quindaro Township, on the 27th day of March, 1953, and taking to our assistance

and as chain carriers, and as marker, proceeded

to view the route of the road petitioned for, which was surveyed under our direction by William T. Dutott

County Surveyor, the field notes and plat of which survey are hereto attached and form part of this report, and after

careful deliberation we are of the opinion that said road is practicable, and of public utility, and recommend that it be

granted, as located and surveyed, and that it be established and opened feet wide."

Viewer's Report of View and Survey

WYANDOTTE COUNTY, KANSAS

Viewers' Report
of Damages
Claimed and
Awarded

And further report that the following is a complete list of the names of all persons (Owners, Agents or Guardians) who filed claims with us for damages or compensation, (which said claims are herewith submitted,) by reason of the location and establishment of said proposed road and the amount awarded to each, by us, to-wit:

| NAMES | OWNER, AGENT OR GUARDIAN | FRACTIONAL PART | Sec. | Twp. | R'ng | Acres Appropriated | Am't Claimed | Am't Awarded by Viewers | Commissioners Revision |
|--------------------|--------------------------|-----------------|--------------------|------|------|--------------------|--------------|-------------------------|------------------------|
| NO DAMAGES CLAIMED | | | NO DAMAGES ALLOWED | | | | | | |

Petitioner's
Affidavit of
Service of
Notice

ALSO, upon said _____ day of _____, 19____, there was presented to said County Board, the affidavit of _____ one of the petitioners aforesaid, setting forth that due notice of the _____ of said proposed road, together with date of meeting of the Viewers, as per published notice of County Clerk, had been served upon each of the persons noted below, who, as Owners, Agents, or Guardians were all the persons through whose premises said road is proposed to be located, except those who have signed Relinquishment, to-wit:

| DATE WHEN NOTICE WAS SERVED | NAME OF PERSON | OWNER, AGENT OR GUARDIAN | FRACTIONAL PART | Sec. | Twp. | Range | REMARKS |
|-----------------------------|----------------|--------------------------|-----------------|------|------|-------|---------|
| | | | | | | | |

Final Order of
Board of
County
Commissioners

WHEREUPON, on the 3rd day of September, 1953, the following action thereon was had by said Board of County Commissioners, to-wit:

Upon due consideration, no legal objection having been offered against the establishment of said road, and believing the same to be of public utility, it is ORDERED: that the Viewers' Report of View and Report and Plat of Survey be adopted, and that said road be declared located and established as a public highway in accordance therewith; full record thereof to be made in the County Road Record and Plat, as Road No. _____, and the Trustees of _____ Quindaro Township be notified to cause the same to be opened for public travel.

Order to Chairman of Highway Commissioners to open road, mailed on Sept 4, 1953.

I CERTIFY, that the foregoing is a complete record of the location and establishment of said road No. _____, as required by law to be made, and that the same was recorded on the _____ day of _____, 19_____.

County Clerk.

ROAD RECORD,

PAUL GODDARD STATIONERY CO., KANSAS CITY, MO. 64101

Road No.

BE IT REMEMBERED, That on the 2nd day of March, 19 53, a Road Petition signed by Lora Smith and 13 others, was presented to the Board of County Commissioners of Wyandotte County, Kansas, praying for LOCATION of a certain road, described as follows, to-wit:

Beginning at Lora Lane (now 47th Drive) in Elmhurst Addition in the Northeast 1/4 of Section 36-11-25, Shawnee Township.

PETITION

SAID PETITION was accompanied with Bond, as required by law, signed by as principal, and and as sureties, in the penal sum of DOLLARS, (\$.....)

BOND

WE, The undersigned, owning land along the line of the road described in the accompanying petition hereby relinquish all claim of damage that we might have, either as owner or agent, by reason of land to be appropriated as right of way for said road, and waive notice to land owners, provided by law, and donate the land for right of way for said road through the lands, a description of which is placed opposite our several names:

Relinquishment
of Claim
for Damages

| NAMES | Owner or Agent | DESCRIPTION | S | T | R | Total Number of Acres in Description |
|---|----------------|-------------|---|---|---|--------------------------------------|
| NAMES THAT APPEAR ON THE ROAD PETITION | | | | | | |
| Gertrude Godley | | | | | | |
| Herbert Godley | | | | | | |
| Melvin E. Wisner | | | | | | |
| Sadie E. Stirling | | | | | | |
| Marjorie Wilson | | | | | | |
| A. L. Blasche | | | | | | |
| L. Hwien | | | | | | |
| O. F. Busch | | | | | | |
| H. W. Olsen | | | | | | |
| Edwin D. Shutt | | | | | | |
| Curtis W. King | | | | | | |
| W. K. Smith | | | | | | |
| C. N. Domille | | | | | | |

I, one of the petitioners on the Petition herewith submitted, do hereby certify that all of the resident land owners owning land along the line of the road described therein have signed the within relinquishment except:

Signed:
One of the Petitioners.

WYANDOTTE COUNTY, KANSAS

Appointment of Viewers

WHEREUPON, said bond was approved by the Board, and it appearing to the satisfaction of the Board, that the law had been substantially complied with, it was ordered, that Joseph F. Reardon, Cordell D. Meeks and Kimball L. Backus be appointed viewers of the proposed road, and that they meet in conjunction with the County Surveyor, at the ... of ... in Shawnee Township, on the 24th day of July, 19 53, and proceed to view and lay out said road, according to law, giving to all parties a hearing, and make due report of their proceedings to the County Board.

AFTERWARDS, TO-WIT: On the 29th day of June, 19 53, R. W. Jensen, County Clerk, presented to said Board his certificate, under seal, setting forth, that pursuant to law he had caused public notice of said proposed road to be published in Wyandotte Echo (a weekly newspaper, published in Kansas City, Kansas.) for two consecutive weeks and that said notice was so published in said newspaper, on the 1st day of July, 19 53, the 8th day of July, 19 53, and the ... day of ... 19 ... , and had also caused similar notice to be posted to public view upon the bulletin board in his office from June 29th 19 53, to July 24th, 19 53, and similar notices to be publicly posted in the following places, to-wit:

ROAD NOTICE STATE OF KANSAS WYANDOTTE COUNTY TO WHOM IT MAY CONCERN: Take Notice, that a legal petition signed by Lora Lane and other householders of Shawnee Township, in said County, has been presented to the Board of County Commissioners, praying for the location of a road, as follows, viz: Beginning Lora Lane (now 47th Drive) in Elmhurst Addition, in the Northeast 1/4 of Section 36-11-25. And that said Board has appointed Joseph F. Reardon, Cordell D. Meeks and Kimball Backus, Viewers, who will meet at the point of beginning of said road, as petitioned for the 24th day of July, 1953, and proceed to view said road, as the law directs, at which time attend and have a hearing, in case said viewers fail to meet on the day designated, they may meet on the following day, as provided by law, without further notice. WITNESS my hand and the official seal of said County, this 29th day of June, 1953. E. W. JENSEN, County Clerk By Phil Caldwell, Deputy (First Published July 1, 1953)

PROOF OF PUBLIC NOTICE

from 19 ... , to 19 ... , at ... in ... Township from 19 ... , to 19 ... , at ... in ... Township from 19 ... , to 19 ... , at ... in ... Township and had also caused record of same to be made in the County Commissioner's

Rec- WE-7-8-53 " 10 " ALSO, upon said 3rd day of September, 1953, William T. Dutott, County Surveyor


County Surveyor's Report and Field Notes

presented to said County Board, his report of survey of said proposed road, plat and field notes, in words and figures as follows, to-wit:

Pursuant to the order of the Board, I met with Joseph F. Reardon, Cordell D. Meeks and Kimball L. Backus viewers, at the ... of ... in Shawnee Township, on the 24th day of July, 19 53, and under the direction of said viewers, proceeded to survey said road as petitioned for, conspicuously marking the same throughout, and noting the courses and distances, and I do hereby certify that the following is a correct return of the survey of said road, and plat of the same, to-wit:

Lora Lane (now 47th Drive) in Elmhurst Addition in the Northeast 1/4 of Section 36-11-25.

ROAD RECORD,



County Survey-
or's plat and
Field Notes

Field Notes

ALSO, upon said 3rd day of September, 19 53, said Joseph Reardon, Cordell Meeks and Kimball L. Backus, Viewers, presented to said County Board their several reports, as follows, to-wit:

"Pursuant to Commissioners' Notice, we met at the _____ of _____ in Shawnee Township, on the 24th day of July, 19 53, and taking to our assistance _____ and _____ as chain carriers, and _____ as marker, proceeded to view the route of the road petitioned for, which was surveyed under our direction by William T. Dutott, County Surveyor, the field notes and plat of which survey are hereto attached and form part of this report, and after careful deliberation we are of the opinion that said road is practicable, and of public utility, and recommend that it be granted, as located and surveyed, and that it be established and opened _____ feet wide."

Viewer's Report
of View and
Survey

WYANDOTTE COUNTY, KANSAS

Viewers' Report
of Damages
Claimed and
Awarded

And further report that the following is a complete list of the names of all persons (Owners, Agents or Guardians) who filed claims with us for damages or compensation, (which said claims are herewith submitted,) by reason of the location and establishment of said proposed road and the amount awarded to each, by us, to-wit:

| NAMES | OWNER, AGENT OR GUARDIAN | FRACTIONAL PART | Sec. | Twp. | R'nge | Acres Appropriated | Am't Claimed | Am't Awarded by Viewers | Commissioners Revision |
|--------------------|--------------------------|-----------------|------|------|--------------------|--------------------|--------------|-------------------------|------------------------|
| NO DAMAGES CLAIMED | | | | | NO DAMAGES ALLOWED | | | | |

Petitioner's
Affidavit of
Service of
Notice

ALSO, upon said _____ day of _____, 19____, there was presented to said County Board, the affidavit of _____ one of the petitioners aforesaid, setting forth that due notice of the _____ of said proposed road, together with date of meeting of the Viewers, as per published notice of County Clerk, had been served upon each of the persons noted below, who, as Owners, Agents, or Guardians were all the persons through whose premises said road is proposed to be located, except those who have signed Relinquishment, to-wit:

| DATE WHEN NOTICE WAS SERVED | NAME OF PERSON | OWNER, AGENT OR GUARDIAN | FRACTIONAL PART | Sec. | Twp. | Range | REMARKS |
|-----------------------------|----------------|--------------------------|-----------------|------|------|-------|---------|
| | | | | | | | |

Final Order of
Board of
County
Commissioners

WHEREUPON, on the 3rd day of September, 1953, the following action thereon was had by said Board of County Commissioners, to-wit:

Upon due consideration, no legal objection having been offered against the establishment of said road, and believing the same to be of public utility, it is ORDERED: that the Viewers' Report of View and Report and Plat of Survey be adopted, and that said road be declared located and established as a public highway in accordance therewith; full record thereof to be made in the County Road Record and Plat, as Road No. _____, and the Trustees of _____ Shawnee Township be notified to cause the same to be opened for public travel.

Order to Chairman of Highway Commissioners to open road, mailed Sept, 4, 1953.

I CERTIFY, that the foregoing is a complete record of the location and establishment of said road No. _____, as required by law to be made, and that the same was recorded on the _____ day of _____, 19____.

County Clerk.

ROAD RECORD,

SAM'L DODD & SONS STATIONERY CO., KANSAS CITY, MO. 64101

Road No.

BE IT REMEMBERED, That on the 16th day of March, 1953, a Road Petition signed by Ernest A. Bailey and 12 others, was presented to the Board of County Commissioners of Wyandotte County, Kansas, praying for LOCATION of a certain road, described as follows, to-wit:

Beginning at the intersection of 73rd Street and Riverview Avenue
thence south along 73rd Street to the south line of Newton Addition.

PETITION

SAID PETITION was accompanied with Bond, as required by law, signed by
as principal, and and as sureties, in the
penal sum of DOLLARS, (\$.....)

BOND

WE, The undersigned, owning land along the line of the road described in the accompanying petition hereby relinquish all claim of damage that we might have, either as owner or agent, by reason of land to be appropriated as right of way for said road, and waive notice to land owners, provided by law, and donate the land for right of way for said road through the lands, a description of which is placed opposite our several names:

Relinquishment
of Claim
for Damages

| NAMES | Owner or Agent | DESCRIPTION | S | T | R | Total Number of Acres in Description |
|---|----------------|-------------|---|---|---|--------------------------------------|
| NAMES THAT APPEAR ON ROAD PETITION | | | | | | |
| Joseph W. Carroll | | | | | | |
| R. O. Garbington | | | | | | |
| Jack W. Cramer | | | | | | |
| Joe Sater | | | | | | |
| H. F. McMilliam | | | | | | |
| Jos. J. McNerney | | | | | | |
| F. G. Bryant | | | | | | |
| J. L. Stendist | | | | | | |
| C. M. Warner | | | | | | |
| B. B. Earnhart | | | | | | |
| M. C. Bailey | | | | | | |
| E. A. Bailey | | | | | | |

I, one of the petitioners on the Petition herewith submitted, do hereby certify that all of the resident land owners owning land along the line of the road described therein have signed the within relinquishment except:

Signed:
One of the Petitioners.

WYANDOTTE COUNTY, KANSAS

WHEREUPON, said bond was approved by the Board, and it appearing to the satisfaction of the Board, that the law had been substantially complied with, it was ordered, that Joseph F. Reardon, Cordell D. Meeks and Kimball L. Backus be appointed viewers of the proposed road, and that they meet in conjunction with the County Surveyor, at the _____ of _____ in Wyandotte Township, on the 22nd day of May, 19 53, and proceed to view and lay out said road, according to law, giving to all parties a hearing, and make due report of their proceedings to the County Board.

Appointment of Viewers

AFTERWARDS, TO-WIT: On the 27th day of April, 19 53, R. W. Jensen County Clerk, presented to said Board his certificate, under seal, setting forth, that pursuant to law he had caused public

ROAD NOTICE
 State of Kansas, Wyandotte County, ss.
 To Whom It May Concern:
 Take Notice, That a legal petition signed by Ernest A. Bailey and other householders, of Wyandotte Township, in said County, has been presented to the Board of County Commissioners, praying for the location of a road, as follows, viz: Beginning at the intersection of 73rd Street and Riverview Avenue, thence South along 73rd Street to the South line of Newton Addition. And that said Board has appointed Joseph F. Reardon, Kimball Backus and Cordell D. Meeks, Viewers, who will meet at the point of beginning of said road, as petitioned for on the 22nd day of May, 1953, and proceed to view said road, as the law directs, at which time and place all persons interested may attend and have a hearing. In case said viewers fail to meet on the day designated, they may meet on the following day, as provided by law, without further notice.
 Witness my hand and the official seal of said County, this 27th day of April, 1953.
 R. W. JENSEN, Co. Clk.
 (Seal) By Phil Caldwell, Deputy.
 (First Published April 29, 1953)
 tr-WE-3-6-53

PROOF OF PUBLIC NOTICE

notice of said proposed road to be published in Wyandotte Echo (a weekly newspaper, published in Kansas City, Kansas,) for two consecutive weeks and that said notice was so published in said newspaper, on the 29th day of April, 19 53, the 6th day of May, 19 53, and the _____ day of _____, 19 _____, and had also caused similar notice to be posted to public view upon the bulletin board in his office from April 27th 19 53, to May 22nd, 19 53, and similar notices to be publicly posted in the following places, to-wit:
 from _____ 19 _____, to _____ 19 _____, at _____ in _____ Township
 from _____ 19 _____, to _____ 19 _____, at _____ in _____ Township
 from _____ 19 _____, to _____ 19 _____, at _____ in _____ Township
 and had also caused record of same to be made in the County Commissioner's

Record, Volume " B-1 " page " 565 "


ALSO, upon said 3rd day of September, 19 53, William T. Dutott County Surveyor presented to said County Board, his report of survey of said proposed road, plat and field notes, in words and figures as follows, to-wit:

County Surveyor's Report and Field Notes

Pursuant to the order of the Board, I met with Joseph F. Reardon, Cordell D. Meeks and Kimball L. Backus viewers, at the _____ of _____ in Wyandotte Township, on the 22nd day of May, 19 53, and under the direction of said viewers, proceeded to survey said road as petitioned for, conspicuously marking the same throughout, and noting the courses and distances, and I do hereby certify that the following is a correct return of the survey of said road, and plat of the same, to-wit:

Beginning at the intersection of 73rd Street and Lowell Avenue in Newton Addition in Section ¹⁶⁻¹¹⁻²⁴ 16-11-25, thence West 540 feet more or less to the West line of Newton Addition.

ROAD RECORD,



County Survey-
or's plat and
Field Notes

Field Notes

ALSO, upon said 3rd day of September, 1953, said Joseph F. Reardon, Cordell D. Meeks and Kimball L. Backus, Viewers, presented to said County Board their several reports, as follows, to-wit:

"Pursuant to Commissioners' Notice, we met at the _____ of _____ in Wyandotte Township, on the 22nd day of May, 1953, and taking to our assistance _____ and _____ as chain carriers, and _____ as marker, proceeded to view the route of the road petitioned for, which was surveyed under our direction by William T. Dutott County Surveyor, the field notes and plat of which survey are hereto attached and form part of this report, and after careful deliberation we are of the opinion that said road is practicable, and of public utility, and recommend that it be granted, as located and surveyed, and that it be established and opened _____ feet wide."

Viewer's Report
of View and
Survey

WYANDOTTE COUNTY, KANSAS

Viewers' Report
of Damages
Claimed and
Awarded

And further report that the following is a complete list of the names of all persons (Owners, Agents or Guardians) who filed claims with us for damages or compensation, (which said claims are herewith submitted,) by reason of the location and establishment of said proposed road and the amount awarded to each, by us, to-wit:

| NAMES | OWNER, AGENT OR GUARDIAN | FRACTIONAL PART | Sec. | Twp. | R'ng | Acres Appropriated | Am't Claimed | Am't Awarded by Viewers | Commissioners Revision |
|--------------------|--------------------------|-----------------|------|------|--------------------|--------------------|--------------|-------------------------|------------------------|
| NO DAMAGES CLAIMED | | | | | NO DAMAGES ALLOWED | | | | |

Petitioner's
Affidavit of
Service of
Notice

ALSO, upon said _____ day of _____, 19____, there was presented to said County Board, the affidavit of _____ one of the petitioners aforesaid, setting forth that due notice of the _____ of said proposed road, together with date of meeting of the Viewers, as per published notice of County Clerk, had been served upon each of the persons noted below, who, as Owners, Agents, or Guardians were all the persons through whose premises said road is proposed to be located, except those who have signed Relinquishment, to-wit:

| DATE WHEN NOTICE WAS SERVED | NAME OF PERSON | OWNER, AGENT OR GUARDIAN | FRACTIONAL PART | Sec. | Twp. | Range | REMARKS |
|-----------------------------|----------------|--------------------------|-----------------|------|------|-------|---------|
| | | | | | | | |

Final Order of
Board of
County
Commissioners

WHEREUPON, on the 3rd day of September, 1953, the following action thereon was had by said Board of County Commissioners, to-wit:

Upon due consideration, no legal objection having been offered against the establishment of said road, and believing the same to be of public utility, it is ORDERED: that the Viewers' Report of View and Report and Plat of Survey be adopted, and that said road be declared located and established as a public highway in accordance therewith; full record thereof to be made in the County Road Record and Plat, as Road No. _____, and the Trustees of _____ Wyandotte Township be notified to cause the same to be opened for public travel.

Order of Chairman of Highway Commissioners to open road mailed Sept. 4, 1953.

I CERTIFY, that the foregoing is a complete record of the location and establishment of said road No. _____, as required by law to be made, and that the same was recorded on the _____ day of _____, 19____.

County Clerk.

ROAD RECORD,

EARL DODD WORTH STATIONERY CO., KANSAS CITY, MO. 64101

Road No.

BE IT REMEMBERED, That on the 26th day of March, 1953, a Road Petition signed by Norman A. Schoneman and 13 others, was presented to the Board of County Commissioners of Wyandotte County, Kansas, praying for LOCATION of a certain road, described as follows, to-wit:

Beginning at the intersection of 67th Street and Cleveland Avenue in Schonecrest Addition in Section 34-10-24, thence east along Cleveland Avenue to 65th Street.

SAID PETITION was accompanied with Bond, as required by law, signed by as principal, and and as sureties, in the penal sum of DOLLARS, (\$.....)

WE, The undersigned, owning land along the line of the road described in the accompanying petition hereby relinquish all claim of damage that we might have, either as owner or agent, by reason of land to be appropriated as right of way for said road, and waive notice to land owners, provided by law, and donate the land for right of way for said road through the lands, a description of which is placed opposite our several names:

PETITION

BOND

Relinquishment of Claim for Damages

| NAMES | Owner or Agent | DESCRIPTION | S | T | R | Total Number of Acres in Description |
|---|----------------|-------------|---|---|---|--------------------------------------|
| NAMES THAT APPEAR ON ROAD PETITION | | | | | | |
| Norman A. Schoneman | | | | | | |
| G. M. Ballenger | | | | | | |
| Chas. Scamaham | | | | | | |
| Frank Glatz | | | | | | |
| Frank Neidhart | | | | | | |
| Jess Johnson | | | | | | |
| Matt Sherrer | | | | | | |
| John E. Kiger | | | | | | |
| H. W. Lotz | | | | | | |
| Geo. Stutt | | | | | | |
| James C. Burtan | | | | | | |
| Peter P. Kanosky | | | | | | |
| Mrs. Joe Logan | | | | | | |

I, one of the petitioners on the Petition herewith submitted, do hereby certify that all of the resident land owners owning land along the line of the road described therein have signed the within relinquishment except:

Signed:
One of the Petitioners.

WYANDOTTE COUNTY, KANSAS

WHEREUPON, said bond was approved by the Board, and it appearing to the satisfaction of the Board, that the law had been substantially complied with, it was ordered, that Joseph F. Reardon, Cordell D. Meeks and Kimball L. Backus be appointed viewers of the proposed road, and that they meet in conjunction with the County Surveyor, at the _____ of _____ in Quindaro Township, on the 8th day of May, 1953, and proceed to view and lay out said road, according to law, giving to all parties a hearing, and make due report of their proceedings to the County Board.

Appointment of Viewers

AFTERWARDS, TO-WIT: On the 13th day of April, 1953, R. W. Jensen, County Clerk, presented to said Board his certificate, under seal, setting forth, that pursuant to law he had caused public

ROAD NOTICE
 State of Kansas, Wyandotte County, ss.
 To Whom It May Concern:
 Take notice that a legal petition signed by Norman Schoneberg and other householders of Quindaro Township, in said County, has been presented to the Board of County Commissioners, praying for the location of a road, as follows, viz: Beginning at the intersection of 67th Street and Cleveland Avenue in Schoneberg Addition, in Section 34-10-24, thence east along Cleveland Avenue to 65th Street.
 And that said Board has appointed Joseph F. Reardon, Kimball Backus and Cordell Meeks, Viewers, who will meet at the point of beginning of said road, as petitioned for on the 8th day of May, 1953, and proceed to view said road, as the law directs, at which time and place all persons interested may attend and have a hearing. In case said viewers fail to meet on the day designated, they may meet on the following day, as provided by law, without further notice.
 Witness my hand and the official seal of said County, this 13th day of April, 1953.
 R. W. JENSEN,
 County Clerk.
 (Seal) By Phil Caldwell, Deputy.
 (First Published April 15, 1953)
 2t-WE-4-22-53

notice of said proposed road to be published in The Wyandotte Echo (a weekly newspaper, published in Kansas City, Kansas,) for two consecutive weeks and that said notice was so published in said newspaper, on the 15th day of April, 1953, the 22nd day of April, 1953, and the _____ day of _____, 19____, and had also caused similar notice to be posted to public view upon the bulletin board in his office from April 13th 1953, to May 8th, 1953, and similar notices to be publicly posted in the following places, to-wit:
 from 19____, to 19____, at _____ in _____ Township
 from 19____, to 19____, at _____ in _____ Township
 from 19____, to 19____, at _____ in _____ Township
 and had also caused record of same to be made in the County Commissioner's

PROOF OF PUBLIC NOTICE

Record, Volume _____ Page "555"


ALSO, upon said 3rd day of September, 1953, William T. Dutott, County Surveyor presented to said County Board, his report of survey of said proposed road, plat and field notes, in words and figures as follows, to-wit:

County Surveyor's Report and Field Notes

Pursuant to the order of the Board, I met with Joseph F. Reardon, Cordell D. Meeks and Kimball L. Backus viewers, at the _____ of _____ in Quindaro Township, on the 8th day of May, 1953, and under the direction of said viewers, proceeded to survey said road as petitioned for, conspicuously marking the same throughout, and noting the courses and distances, and I do hereby certify that the following is a correct return of the survey of said road, and plat of the same, to-wit:

Beginning at the intersection of 67th Street and Cleveland Avenue in Schoneberg Addition Addition in Section 34-10-24, thence East along Cleveland Avenue to 65th Street.

ROAD RECORD,



County Survey-
or's plat and
Field Notes

Field Notes

ALSO, upon said 3rd day of September, 19 53, said Joseph F. Reardon, Cordell D. Meeks
and Kimball L. Backus, Viewers, presented to said County Board their several reports, as follows, to-wit:

"Pursuant to Commissioners' Notice, we met at the _____ of _____ in Quindaro
Township, on the _____ day of _____, 19 _____, and taking to our assistance _____
and _____ as chain carriers, and _____ as marker, proceeded

to view the route of the road petitioned for, which was surveyed under our direction by William T. Dutott
County Surveyor, the field notes and plat of which survey are hereto attached and form part of this report, and after
careful deliberation we are of the opinion that said road is practicable, and of public utility, and recommend that it be
granted, as located and surveyed, and that it be established and opened _____ feet wide."

Viewer's Report
of View and
Survey

WYANDOTTE COUNTY, KANSAS

**Viewers' Report
of Damages
Claimed and
Awarded**

And further report that the following is a complete list of the names of all persons (Owners, Agents or Guardians) who filed claims with us for damages or compensation, (which said claims are herewith submitted,) by reason of the location and establishment of said proposed road and the amount awarded to each, by us, to-wit:

| NAMES | OWNER, AGENT OR GUARDIAN | FRACTIONAL PART | Sec. | Twp. | R'nge | Acres Appropriated | Am't Claimed | Am't Awarded by Viewers | Commissioners Revision |
|--------------------|--------------------------|-----------------|--------------------|------|-------|--------------------|--------------|-------------------------|------------------------|
| NO DAMAGES CLAIMED | | | NO DAMAGES ALLOWED | | | | | | |

**Petitioner's
Affidavit of
Service of
Notice**

ALSO, upon said _____ day of _____, 19____, there was presented to said County Board, the affidavit of _____ one of the petitioners aforesaid, setting forth that due notice of the _____ of said proposed road, together with date of meeting of the Viewers, as per published notice of County Clerk, had been served upon each of the persons noted below, who, as Owners, Agents, or Guardians were all the persons through whose premises said road is proposed to be located, except those who have signed Relinquishment, to-wit:

| DATE WHEN NOTICE WAS SERVED | NAME OF PERSON | OWNER, AGENT OR GUARDIAN | FRACTIONAL PART | Sec. | Twp. | Range | REMARKS |
|-----------------------------|----------------|--------------------------|-----------------|------|------|-------|---------|
| | | | | | | | |

**Final Order of
Board of
County
Commissioners**

WHEREUPON, on the 3rd day of September, 19 53, the following action thereon was had by said Board of County Commissioners, to-wit:

Upon due consideration, no legal objection having been offered against the establishment of said road, and believing the same to be of public utility, it is ORDERED: that the Viewers' Report of View and Report and Plat of Survey be adopted, and that said road be declared located and established as a public highway in accordance therewith; full record thereof to be made in the County Road Record and Plat, as Road No. _____, and the Trustees of _____ Quindaro _____ Township be notified to cause the same to be opened for public travel.

Order to Chairman of Highway Commissioners to open road, mailed Sept. 4, 1953.

I CERTIFY, that the foregoing is a complete record of the location and establishment of said road No. _____, as required by law to be made, and that the same was recorded on the _____ day of _____, 19_____.

County Clerk.

ROAD RECORD,

SARL DODD BROTHERS STATIONERY CO., KANSAS CITY, MO. 64101

Road No.

BE IT REMEMBERED, That on the 20th day of April, 19 53, a Road Petition signed by Lizzie Partonnar and 12 others, was presented to the Board of County Commissioners of Wyandotte County, Kansas, praying for LOCATION of a certain road, described as follows, to-wit:

Beginning at South 56th Street as shown on the plat of Partonnar's Addition,
Beginning at the intersection of South 56th Street and Osage Avenue, thence
North along 56th Street to Madden Road.

SAID PETITION was accompanied with Bond, as required by law, signed by
as principal, and and as sureties, in the
penal sum of DOLLARS, (\$.....)

WE, The undersigned, owning land along the line of the road described in the accompanying
petition hereby relinquish all claim of damage that we might have, either as owner or agent, by reason of land to be
appropriated as right of way for said road, and waive notice to land owners, provided by law, and donate the land for right
of way for said road through the lands, a description of which is placed opposite our several names:

PETITION

BOND

Relinquishment
of Claim
for Damages

| NAMES | Owner or Agent | DESCRIPTION | S | T | R | Total Number of Acres in Description |
|------------------------------------|----------------|-------------|---|---|---|--------------------------------------|
| Names that appear on Road Petition | | | | | | |
| Chas. J. Madden | | | | | | |
| Mrs. Grace E. Short | | | | | | |
| Mr. & Mrs. Robt. Moore | | | | | | |
| Mr. & Mrs. Dennis Riggs | | | | | | |
| Mr. & Mrs. H. Kaiser | | | | | | |
| Mr. & Mrs. D. H. McDaniel | | | | | | |
| E. L. Carter | | | | | | |
| W. H. Moore | | | | | | |
| Mr. & Mrs. Leland Shaw | | | | | | |
| Mr. & Mrs. Everett R. Jones | | | | | | |
| Fred Shocke | | | | | | |
| Mr. & Mrs. C. H. Simmons | | | | | | |

I, one of the petitioners on the Petition herewith
submitted, do hereby certify that all of the resident land owners owning land along the line of the road described therein
have signed the within relinquishment except:

Signed:
One of the Petitioners.

WYANDOTTE COUNTY, KANSAS

Appointment of Viewers

WHEREUPON, said bond was approved by the Board, and it appearing to the satisfaction of the Board, that the law had been substantially complied with, it was ordered, that Joseph F. Reardon, Cordell D. Meeks and Kimball L. Backus be appointed viewers of the proposed road, and that they meet in conjunction with the County Surveyor, at the of in Shawnee Township, on the 5th day of June, 19 53, and proceed to view and lay out said road, according to law, giving to all parties a hearing, and make due report of their proceedings to the County Board.

AFTERWARDS, TO-WIT: On the 11th day of May, 19 53, R. W. Jensen, County Clerk, presented to said Board his certificate, under seal, setting forth, that pursuant to law he had caused public

ROAD NOTICE
State of Kansas, Wyandotte County, ss.
To Whom It May Concern:
Take Notice, That a legal petition signed by Lizzie Partonnar and other householders of Shawnee Township, in said County, has been presented to the Board of County Commissioners, praying for the location of a road as follows, viz:
Beginning South 55th Street as shown on the plat of Partonnar's Addition, Beginning at the intersection of South 55th Street and Osage Avenue, thence North along 55th Street to the Madden Road.
And that said Board has appointed Joseph F. Reardon, Kimball L. Backus, and Cordell D. Meeks, Viewers, who will meet at the point of beginning of said road, as petitioned for on the 5th day of June, 1953, and proceed to view said road, as the law directs, at which time and place all persons interested may attend and have a hearing. In case said viewers fail to meet on the day designated, they may meet on the following day, as provided by law, without further notice.
Witness my hand and the official seal of said County, this 11th day of May, 1953.
R. W. JENSEN, County Clerk.
(Seal) By Phil Caldwell, Deputy.
(First Published May 13, 1953)
St-WE-5-20-53

PROOF OF PUBLIC NOTICE

notice of said proposed road to be published in The Wyandotte Echo (a weekly newspaper, published in Kansas City, Kansas,) for two consecutive weeks and that said notice was so published in said newspaper, on the 13th day of May, 19 53, the 20th day of May, 19 53, and the day of , 19 , and had also caused similar notice to be posted to public view upon the bulletin board in his office from May 11th 19 53, to June 5th, 19 53, and similar notices to be publicly posted in the following places, to-wit:
from 19, to 19, at in Township
from 19, to 19, at in Township
from 19, to 19, at in Township
and had also caused record of same to be made in the County Commissioner's

Also, upon said 5th day of September, 19 53, William T. Dutott County Surveyor


County Surveyor's Report and Field Notes

presented to said County Board, his report of survey of said proposed road, plat and field notes, in words and figures as follows, to-wit:

Pursuant to the order of the Board, I met with Joseph F. Reardon, Cordell D. Meeks and Kimball L. Backus viewers, at the of in Shawnee Township, on the 5th day of June, 19 53, and under the direction of said viewers, proceeded to survey said road as petitioned for, conspicuously marking the same throughout, and noting the courses and distances, and I do hereby certify that the following is a correct return of the survey of said road, and plat of the same, to-wit:

- Beginning at South 55th Street as shown on the plat of Partonnar Addition.
Beginning at the intersection of South 55th Street and Osage Avenue, thence North along 55th Street to Madden Road.

ROAD RECORD,



County Survey-
or's plat and
Field Notes

Field Notes

ALSO, upon said 3rd day of September, 1953, said Joseph Reardon, Cordell Meeks and Kimball L. Backus, Viewers, presented to said County Board their several reports, as follows, to-wit:

"Pursuant to Commissioners' Notice, we met at the _____ of _____ in Shawnee Township, on the 5th day of June, 1953, and taking to our assistance _____

and _____ as chain carriers, and _____ as marker, proceeded to view the route of the road petitioned for, which was surveyed under our direction by William T. Dutott County Surveyor, the field notes and plat of which survey are hereto attached and form part of this report, and after careful deliberation we are of the opinion that said road is practicable, and of public utility, and recommend that it be granted, as located and surveyed, and that it be established and opened _____ feet wide."

Viewer's Report
of View and
Survey

WYANDOTTE COUNTY, KANSAS

Viewers' Report
of Damages
Claimed and
Awarded

And further report that the following is a complete list of the names of all persons (Owners, Agents or Guardians) who filed claims with us for damages or compensation, (which said claims are herewith submitted,) by reason of the location and establishment of said proposed road and the amount awarded to each, by us, to-wit:

| NAMES | OWNER, AGENT OR GUARDIAN | FRACTIONAL PART | Sec. | Twp. | R'ng | Acres Appropriated | Am't Claimed | Am't Awarded by Viewers | Commissioners Revision |
|--------------------|--------------------------|-----------------|------|------|------|--------------------|--------------------|-------------------------|------------------------|
| NO DAMAGES CLAIMED | | | | | | | | | |
| | | | | | | | NO DAMAGES ALLOWED | | |

Petitioner's
Affidavit of
Service of
Notice

ALSO, upon said _____ day of _____, 19____, there was presented to said County Board, the affidavit of _____ one of the petitioners aforesaid, setting forth that due notice of the _____ of said proposed road, together with date of meeting of the Viewers, as per published notice of County Clerk, had been served upon each of the persons noted below, who, as Owners, Agents, or Guardians were all the persons through whose premises said road is proposed to be located, except those who have signed Relinquishment, to-wit:

| DATE WHEN NOTICE WAS SERVED | NAME OF PERSON | OWNER, AGENT OR GUARDIAN | FRACTIONAL PART | Sec. | Twp. | Range | REMARKS |
|-----------------------------|----------------|--------------------------|-----------------|------|------|-------|---------|
| | | | | | | | |

Final Order of
Board of
County
Commissioners

WHEREUPON, on the 3rd day of September, 1953, the following action thereon was had by said Board of County Commissioners, to-wit:

Upon due consideration, no legal objection having been offered against the establishment of said road, and believing the same to be of public utility, it is ORDERED: that the Viewers' Report of View and Report and Plat of Survey be adopted, and that said road be declared located and established as a public highway in accordance therewith; full record thereof to be made in the County Road Record and Plat, as Road No. _____, and the Trustees of _____ Shawnee _____ Township be notified to cause the same to be opened for public travel.

Order to Chairman of Highway Commissioners to open road, mailed September 4, 1953.

I CERTIFY, that the foregoing is a complete record of the location and establishment of said road No. _____, as required by law to be made, and that the same was recorded on the _____ day of _____, 19_____.

County Clerk.

ROAD RECORD,

KARL DOORNBORTH STATIONERY CO., KANSAS CITY, MO. 64101

Road No.

BE IT REMEMBERED, That on the 27th day of April, 1953, a Road Petition signed by Clyde Cook and 14 others, was presented to the Board of County Commissioners of Wyandotte County, Kansas, praying for LOCATION of a certain road, described as follows, to-wit:

PETITION

Beginning at the intersection of Gibbs Road and 48th Street as shown on the plat of Cooks Addition, said point being the Southwest corner of Lot 62, Cooks Addition. Thence North along 48th Street to Steel Road.

SAID PETITION was accompanied with Bond, as required by law, signed by as principal, and and as sureties, in the penal sum of DOLLARS, (\$.....)

BOND

WE, The undersigned, owning land along the line of the road described in the accompanying petition hereby relinquish all claim of damage that we might have, either as owner or agent, by reason of land to be appropriated as right of way for said road, and waive notice to land owners, provided by law, and donate the land for right of way for said road through the lands, a description of which is placed opposite our several names:

Relinquishment of Claim for Damages

| NAMES | Owner or Agent | DESCRIPTION | S | T | R | Total Number of Acres in Description |
|------------------------------------|----------------|-------------|---|---|---|--------------------------------------|
| NAMES THAT APPEAR ON ROAD PETITION | | | | | | |
| C. H. Matney | | | | | | |
| F. W. Roseman | | | | | | |
| A. V. Carroll | | | | | | |
| Eldon V. Cook | | | | | | |
| J. P. Browne | | | | | | |
| Clyde Cook | | | | | | |
| R. L. Ring | | | | | | |
| J. A. Wright, Jr. | | | | | | |
| M. E. Weir | | | | | | |
| Al F. Branson | | | | | | |
| A. E. Shirley | | | | | | |
| M. F. Fennir | | | | | | |
| Harold C. Cook | | | | | | |
| Thrumman M. Greninger | | | | | | |

I, one of the petitioners on the Petition herewith submitted, do hereby certify that all of the resident land owners owning land along the line of the road described therein have signed the within relinquishment except:

Signed:
One of the Petitioners.

WYANDOTTE COUNTY, KANSAS

Appointment
of
Viewers

WHEREUPON, said bond was approved by the Board, and it appearing to the satisfaction of the Board, that the law had been substantially complied with, it was ordered, that Joseph F. Reardon, Cordell D. Meeks and Kimball L. Backus be appointed viewers of the proposed road, and that they meet in conjunction with the County Surveyor, at the _____ of _____ in Shawnee Township, on the 5th day of June, 19 53, and proceed to view and lay out said road, according to law, giving to all parties a hearing, and make due report of their proceedings to the County Board.

AFTERWARDS, TO-WIT: On the 11th day of May, 19 53, R. W. Jensen, County Clerk, presented to said Board his certificate, under seal, setting forth, that pursuant to law he had caused public notice of said proposed road to be published in The Wyandotte Echo

ROAD NOTICE
State of Kansas, Wyandotte County, ss.
To Whom It May Concern:
Take Notice, That a legal petition signed by Clyde Cook and other householders of Shawnee Township, in said County, has been presented to the Board of County Commissioners, praying for the location of a road as follows, viz.:
Beginning at the intersection of Gibbs Road and 48th Street as shown on the plat of Cook's Addition, said point being the Southwest corner of Lot 62, Cook's Addition, thence North along 48th Street to the Steele Road.
And that said Board has appointed Joseph F. Reardon, Kimball L. Backus, and Cordell D. Meeks, Viewers, who will meet at the point of beginning of said road, as petitioned for on the 5th day of June, 1953, and proceed to view said road, as the law directs, at which time and place all persons interested may attend and have a hearing. In case said viewers fail to meet on the day designated, they may meet on the following day, as provided by law, without further notice.
Witness my hand and the official seal of said County, this 11th day of May, 1953.
R. W. JENSEN, County Clerk.
(Seal) By Phil Caldwell, Deputy.
(First Published May 13, 1953)
St. WE-5-28-53

PROOF OF
PUBLIC
NOTICE

(a weekly newspaper, published in Kansas City, Kansas,) for two consecutive weeks and that said notice was so published in said newspaper, on the 13th day of May, 19 53, the 20th day of May, 19 53, and the _____ day of _____, 19 _____, and had also caused similar notice to be posted to public view upon the bulletin board in his office from May 11th 19 53, to June 5th, 19 53, and similar notices to be publicly posted in the following places, to-wit:

from _____ 19 _____, to _____ 19 _____, at _____ in _____ Township
from _____ 19 _____, to _____ 19 _____, at _____ in _____ Township
from _____ 19 _____, to _____ 19 _____, at _____ in _____ Township


and had also caused record of same to be made in the County Commissioner's _____ day of September, 19 53. William T. Dutott, County Surveyor presented to said County Board, his report of survey of said proposed road, plat and field notes, in words and figures as follows, to-wit:

County Surveyor's
Report and
Field Notes

Pursuant to the order of the Board, I met with Joseph F. Reardon, Cordell D. Meeks and Kimball L. Backus viewers, at the _____ of _____ in Shawnee Township, on the 5th day of June, 19 53, and under the direction of said viewers, proceeded to survey said road as petitioned for, conspicuously marking the same throughout, and noting the courses and distances, and I do hereby certify that the following is a correct return of the survey of said road, and plat of the same, to-wit:

Beginning at the intersection of Gibbs Road and 48th Street as shown on the plat of Cooks Addition, said point being the Southwest corner of Lot 62 Cook's Addition, thence North along 48th Street to Steele Road.

ROAD RECORD,



County Survey-
or's plat and
Field Notes

Field Notes

ALSO, upon said 3rd day of September, 19 53, said Joseph Reardon, Cordell Meeks and Kimball L. Backus, Viewers, presented to said County Board their several reports, as follows, to-wit:

"Pursuant to Commissioners' Notice, we met at the _____ of _____ in Shawnee Township, on the 5th day of June, 19 53, and taking to our assistance _____ and _____ as chain carriers, and _____ as marker, proceeded to view the route of the road petitioned for, which was surveyed under our direction by William T. Dutott County Surveyor, the field notes and plat of which survey are hereto attached and form part of this report, and after careful deliberation we are of the opinion that said road is practicable, and of public utility, and recommend that it be granted, as located and surveyed, and that it be established and opened _____ feet wide."

Viewer's Report
of View and
Survey

WYANDOTTE COUNTY, KANSAS

Viewers' Report of Damages Claimed and Awarded

And further report that the following is a complete list of the names of all persons (Owners, Agents or Guardians) who filed claims with us for damages or compensation, (which said claims are herewith submitted,) by reason of the location and establishment of said proposed road and the amount awarded to each, by us, to-wit:

| NAMES | OWNER, AGENT OR GUARDIAN | FRACTIONAL PART | Sec. | Twp. | R'ng | Acres Appropriated | Am't Claimed | Am't Awarded by Viewers | Commissioners Revision |
|--------------------|--------------------------|-----------------|--------------------|------|------|--------------------|--------------|-------------------------|------------------------|
| No DAMAGES CLAIMED | | | NO DAMAGES ALLOWED | | | | | | |

Petitioner's Affidavit of Service of Notice

ALSO, upon said _____ day of _____, 19____, there was presented to said County Board, the affidavit of _____ one of the petitioners aforesaid, setting forth that due notice of the _____ of said proposed road, together with date of meeting of the Viewers, as per published notice of County Clerk, had been served upon each of the persons noted below, who, as Owners, Agents, or Guardians were all the persons through whose premises said road is proposed to be located, except those who have signed Relinquishment, to-wit:

| DATE WHEN NOTICE WAS SERVED | NAME OF PERSON | OWNER, AGENT OR GUARDIAN | FRACTIONAL PART | Sec. | Twp. | Range | REMARKS |
|-----------------------------|----------------|--------------------------|-----------------|------|------|-------|---------|
| | | | | | | | |

Final Order of Board of County Commissioners

WHEREUPON, on the 3rd day of September, 1953, the following action thereon was had by said Board of County Commissioners, to-wit:

Upon due consideration, no legal objection having been offered against the establishment of said road, and believing the same to be of public utility, it is ORDERED: that the Viewers' Report of View and Report and Plat of Survey be adopted, and that said road be declared located and established as a public highway in accordance therewith; full record thereof to be made in the County Road Record and Plat, as Road No. _____, and the Trustees of _____ Shawnee Township be notified to cause the same to be opened for public travel.

Order to Chairman of Highway Commissioners to open road, mailed September 4, 1953.

I CERTIFY, that the foregoing is a complete record of the location and establishment of said road No. _____, as required by law to be made, and that the same was recorded on the _____ day of _____, 19____.

County Clerk.

ROAD RECORD,

EARL GOODMOUTH STATIONERY CO., KANSAS CITY, MO. 64101

Road No.

BE IT REMEMBERED, That on the 27th day of April, 1953, a Road Petition signed by L. Worthington and 12 others, was presented to the Board of County Commissioners of Wyandotte County, Kansas, praying for VACATION of a certain road, described as follows, to-wit:

Beginning at the intersection of Silver Avenue and Ore Avenue (said point being the southwest corner of Lot 25, Lovelace Annex in Section 23-11-24) thence North along Ore Avenue to the Northwest corner of Lot 1, Lovelace Annex Addition.

SAID PETITION was accompanied with Bond, as required by law, signed by as principal, and and as sureties, in the penal sum of DOLLARS, (\$.....)

WE, The undersigned, owning land along the line of the road described in the accompanying petition hereby relinquish all claim of damage that we might have, either as owner or agent, by reason of land to be appropriated as right of way for said road, and waive notice to land owners, provided by law, and donate the land for right of way for said road through the lands, a description of which is placed opposite our several names:

PETITION

BOND

Relinquishment of Claim for Damages

| NAMES | Owner or Agent | DESCRIPTION | S | T | R | Total Number of Acres in Description |
|------------------------------------|----------------|-------------|---|---|---|--------------------------------------|
| NAMES THAT APPEAR ON ROAD PETITION | | | | | | |
| Harry Duckers, Jr. | | | | | | |
| James G. Stafos | | | | | | |
| George E. Smith | | | | | | |
| Parke Johnson | | | | | | |
| R. G. Montgomery | | | | | | |
| C. N. Swartz | | | | | | |
| A. E. Haus | | | | | | |
| A. E. Swartz | | | | | | |
| H. L. John | | | | | | |
| A. E. Hale | | | | | | |
| L. Worthington | | | | | | |
| C. W. Gargnot | | | | | | |

I, one of the petitioners on the Petition herewith submitted, do hereby certify that all of the resident land owners owning land along the line of the road described therein have signed the within relinquishment except:

Signed:
One of the Petitioners.

WYANDOTTE COUNTY, KANSAS

WHEREUPON, said bond was approved by the Board, and it appearing to the satisfaction of the Board, that the law had been substantially complied with, it was ordered, that Joseph F. Reardon, Cordell D. Meeks and Kimball L. Backus be appointed viewers of the proposed road, and that they meet in conjunction with the County Surveyor, at the ... of ... in Shawnee Township, on the 5th day of June, 1953, and proceed to view and ~~locate~~ ^{VACATE} said road, according to law, giving to all parties a hearing, and make due report of their proceedings to the County Board.

Appointment of Viewers

AFTERWARDS, TO-WIT: On the 11th day of May, 1953, R. W. Jensen, County Clerk, presented to said Board his certificate, under seal, setting forth, that pursuant to law he had caused public notice of said proposed road to be published in The Wyandotte Echo (a weekly newspaper, published in Kansas City, Kansas), for two consecutive weeks and that said notice was so published in said newspaper, on the 13th day of May, 1953, the 20th day of May, 1953, and the ... day of ... 19... and had also caused similar notice to be posted to public view upon the bulletin board in his office from May 11th 1953, to M June 5th, 1953, and similar notices to be publicly posted in the following places, to-wit:

ROAD NOTICE State of Kansas, Wyandotte County, ss. To Whom It May Concern: Take Notice, That a legal petition signed by L. Worthington and other householders of Shawnee Township, in said County, has been presented to the Board of County Commissioners, praying for the vacation of a road, as follows, viz: Beginning at the intersection of Silver Ave. and Ore Ave. (said point being the southwest corner of Lot 25, Lovelace Annex in Section 23-11-24), thence North along Ore Avenue to the Northwest corner of Lot 1, Lovelace Addition. And that said Board has appointed Joseph F. Reardon, Kimball L. Backus, and Cordell D. Meeks, Viewers, who will meet at the point of beginning of said road, as petitioned for on the 5th day of June, 1953, and proceed to view said road, as the law directs, at which time and place all persons interested may attend and have a hearing. In case said viewers fail to meet on the day designated, they may meet on the following day, as provided by law, without further notice. Witness my hand and the official seal of said County, this 11th day of May, 1953. R. W. JENSEN, County Clerk. (Seal) By Phil Caldwell, Deputy. (Print) Published May 12, 1953. 21-WE-5-20-53

PROOF OF PUBLIC NOTICE


Rec. " 577 " day of September, 1953, William T. Dutott, County Surveyor presented to said County Board, his report of survey of said proposed road, plat and field notes, in words and figures as follows, to-wit:

County Surveyor's Report and Field Notes

Pursuant to the order of the Board, I met with Joseph F. Reardon, Cordell D. Meeks and Kimball L. Backus viewers, at the ... of ... in Shawnee Township, on the 5th day of June, 1953, and under the direction of said viewers, proceeded to survey said road as petitioned for, conspicuously marking the same throughout, and noting the courses and distances, and I do hereby certify that the following is a correct return of the survey of said road, and plat of the same, to-wit:

Beginning at the intersection of Silver Avenue and Ore Avenue (said point being the southwest corner of Lot 25, Lovelace Annex in Section 23-11-24) thence North along Ore Avenue to the Northwest corner of Lot 1 Lovelace Addition.

ROAD RECORD,



County Survey-
or's plat and
Field Notes

Field Notes

ALSO, upon said 3rd day of September, 1953, said Joseph Reardon, Cordell Meeks,
and Kimball L. Backus, Viewers, presented to said County Board their several reports, as follows, to-wit:

"Pursuant to Commissioners' Notice, we met at the _____ of _____ in Shawnee
Township, on the 5th day of June, 1953, and taking to our assistance _____
and _____ as chain carriers, and _____ as marker, proceeded

to view the route of the road petitioned for, which was surveyed under our direction by William T. Dutott,
County Surveyor, the field notes and plat of which survey are hereto attached and form part of this report, and after
careful deliberation we are of the opinion that ~~said road is practicable, and of public utility, and recommend that it be~~
~~granted, as located and surveyed, and that it be established and~~ ^{said vacation of road rejected.}
~~opened.~~ _{for title."}

Viewer's Report
of View and
Survey

WYANDOTTE COUNTY, KANSAS

Viewers' Report
of Damages
Claimed and
Awarded

And further report that the following is a complete list of the names of all persons (Owners, Agents or Guardians) who filed claims with us for damages or compensation, (which said claims are herewith submitted,) by reason of the location and establishment of said proposed road and the amount awarded to each, by us, to-wit:

| NAMES | OWNER, AGENT OR GUARDIAN | FRACTIONAL PART | Sec. | Twp. | R'nge | Acres Appropriated | Am't Claimed | Am't Awarded by Viewers | Commissioners Revision |
|-------|--------------------------|-----------------|------|------|-------|--------------------|--------------|-------------------------|------------------------|
| | | | | | | | | | |

Petitioner's
Affidavit of
Service of
Notice

ALSO, upon said _____ day of _____, 19____, there was presented to said County Board, the affidavit of _____ one of the petitioners aforesaid, setting forth that due notice of the _____ of said proposed road, together with date of meeting of the Viewers, as per published notice of County Clerk, had been served upon each of the persons noted below, who, as Owners, Agents, or Guardians were all the persons through whose premises said road is proposed to be located, except those who have signed Relinquishment, to-wit:

| DATE WHEN NOTICE WAS SERVED | NAME OF PERSON | OWNER, AGENT OR GUARDIAN | FRACTIONAL PART | Sec. | Twp. | Range | REMARKS |
|-----------------------------|----------------|--------------------------|-----------------|------|------|-------|---------|
| | | | | | | | |

Final Order of
Board of
County
Commissioners

WHEREUPON, on the 3rd day of September, 1953, the following action thereon was had by said Board of County Commissioners, to-wit:

~~Epon due consideration, no legal objection having been offered against the establishment of said road, and believing the same to be of public utility, it is hereby ordered that the Survey and Report and Plat of Survey be adopted, and that said road be declared located and established as a public highway in accordance therewith, full record thereof to be made in the County Road Record and Plat, as Road No. _____, and the Trustees of _____ Township be notified to cause the same to be opened for public travel.~~

The Vacation of said road is hereby rejected by the Board of County Commissioners on the recommendation of the County Surveyor.

I CERTIFY, that the foregoing is a complete record of the location and establishment of said road No. _____, as required by law to be made, and that the same was recorded on the _____ day of _____, 19_____.

County Clerk.

ROAD RECORD,

SAYLOR & BROWN'S ATORNEY CO., KANSAS CITY, MO. 64101

Road No.

BE IT REMEMBERED, That on the 30th day of April, 19 53, a Road Petition signed by J. N. Hearin and 19 others, was presented to the Board of County Commissioners of Wyandotte County, Kansas, praying for LOCATION of a certain road, described as follows, to-wit:

PETITION

Beginning at Clark Street and Osage Street as shown on the plat of Hearin Gardens, Beginning at the intersection of 54th Street and (Clark, Osage) Thence East 303 feet more or less.

SAID PETITION was accompanied with Bond, as required by law, signed by as principal, and as sureties, in the penal sum of DOLLARS, (\$.....)

BOND

WE, The undersigned, owning land along the line of the road described in the accompanying petition hereby relinquish all claim of damage that we might have, either as owner or agent, by reason of land to be appropriated as right of way for said road, and waive notice to land owners, provided by law, and donate the land for right of way for said road through the lands, a description of which is placed opposite our several names:

Relinquishment of Claim for Damages

| NAMES | Owner or Agent | DESCRIPTION | S | T | R | Total Number of Acres in Description |
|------------------------------------|----------------|-------------|---|---|---|--------------------------------------|
| NAMES THAT APPEAR ON ROAD PETITION | | | | | | |
| A. E. Haus | | | | | | |
| Mary Swartz | | | | | | |
| John Swartz | | | | | | |
| Jack Moore | | | | | | |
| John S. Chesney | | | | | | |
| C. N. Swartz | | | | | | |
| Lacy Jones | | | | | | |
| James R. Hunsucker | | | | | | |
| William Mamie | | | | | | |
| D. L. Nincent | | | | | | |
| Wallace Smith | | | | | | |
| R. T. Potter | | | | | | |
| Aileen Potter | | | | | | |
| A. W. Cleaver | | | | | | |
| W. J. Brown, Sr. | | | | | | |
| Thomas E. Mixer | | | | | | |
| Aubrey A. Gentry | | | | | | |
| R. H. Lough | | | | | | |
| E. H. Corvin | | | | | | |

I, one of the petitioners on the Petition herewith submitted, do hereby certify that all of the resident land owners owning land along the line of the road described therein have signed the within relinquishment except:

Signed:
One of the Petitioners.

WYANDOTTE COUNTY, KANSAS

WHEREUPON, said bond was approved by the Board, and it appearing to the satisfaction of the Board, that the law had been substantially complied with, it was ordered, that Joseph F. Reardon, Cordell D. Meeks and Kimball L. Backus be appointed viewers of the proposed road, and that they meet in conjunction with the County Surveyor, at the of in Shawnee Township, on the 5th day of June, 1953, and proceed to view and lay out said road, according to law, giving to all parties a hearing, and make due report of their proceedings to the County Board.

Appointment of Viewers

AFTERWARDS, TO-WIT: On the 11th day of May, 1953, R. W. Jensen,

County Clerk, presented to said Board his certificate, under seal, setting forth, that pursuant to law he had caused public notice of said proposed road to be published in The Wyandotte Echo (a weekly newspaper, published in Kansas City, Kansas,) for two consecutive weeks and that said notice was so published in said newspaper, on the 13th day of May, 1953, the 20th day of May, 1953, and the day of May, 1953, and had also caused similar notice to be posted to public view upon the bulletin board in his office from May 11th 1953, to June 5th, 1953, and similar notices to be publicly posted in the following places, to-wit: from 19 to 19, at in Township from 19 to 19, at in Township from 19 to 19, at in Township and had also caused record of same to be made in the County Commissioner's

ROAD NOTICE State of Kansas, Wyandotte County, ss. To Whom It May Concern: Take Notice, That a legal petition signed by J. N. Hearin and other householders of Shawnee Township, in said County, has been presented to the Board of County Commissioners, praying for the location of a road as follows, viz: Beginning Clark Street and Osage Street as shown on the plat of Hearin Gardens. Beginning at the intersection of 54th Street (Clark, Osage), thence East 303 feet more or less. And that said Board has appointed Joseph F. Reardon, Kimball L. Backus, and Cordell D. Meeks, Viewers, who will meet at the point of beginning of said road, as petitioned for on the 5th day of June, 1953, and proceed to view said road, as the law directs, at which time and place all persons interested may attend and have a hearing. In case said viewers fail to meet on the day designated, they may meet on the following day, as provided by law without further notice. Witness my hand and the official seal of said County, this 11th day of May, 1953. R. W. JENSEN, County Clerk. (Seal) By Phil Caldwell, Deputy. (First Published May 12, 1953) 21-W-5-28-53

PROOF OF PUBLIC NOTICE


ALSO, upon said 31st day of September, 1953, William T. Dutott, County Surveyor presented to said County Board, his report of survey of said proposed road, plat and field notes, in words and figures as follows, to-wit:

County Surveyor's Report and Field Notes

Pursuant to the order of the Board, I met with Joseph F. Reardon, Cordell D. Meeks and Kimball L. Backus viewers, at the of in Shawnee Township, on the 5th day of June, 1953, and under the direction of said viewers, proceeded to survey said road as petitioned for, conspicuously marking the same throughout, and noting the courses and distances, and I do hereby certify that the following is a correct return of the survey of said road, and plat of the same, to-wit:

Clark and Osage Streets as shown on the plat of Hearin Gardens. Beginning at the intersection of 54th Street and (Clark and Osage) thence East 303 feet more or less.

ROAD RECORD,



County Survey-
or's plat and
Field Notes

Field Notes

ALSO, upon said 3rd day of September, 1953, said Joseph F. Reardon, Cordell D. Meeks
 and Kimball L. Backus, Viewers, presented to said County Board their several reports, as follows, to-wit:
 "Pursuant to Commissioners' Notice, we met at the _____ of _____ in Shawnee
 Township, on the 5th day of June, 1953, and taking to our assistance _____
 and _____ as chain carriers, and _____ as marker, proceeded
 to view the route of the road petitioned for, which was surveyed under our direction by William T. Dutott
 County Surveyor, the field notes and plat of which survey are hereto attached and form part of this report, and after
 careful deliberation we are of the opinion that said road is practicable, and of public utility, and recommend that it be
 granted, as located and surveyed, and that it be established and opened _____ feet wide."

Viewer's Report
of View and
Survey

WYANDOTTE COUNTY, KANSAS

Viewers' Report
of Damages
Claimed and
Awarded

And further report that the following is a complete list of the names of all persons (Owners, Agents or Guardians) who filed claims with us for damages or compensation, (which said claims are herewith submitted,) by reason of the location and establishment of said proposed road and the amount awarded to each, by us, to-wit:

| NAMES | OWNER, AGENT OR GUARDIAN | FRACTIONAL PART | Sec. | Twp. | R'ng | Acres Appropriated | Am't Claimed | Am't Awarded by Viewers | Commissioners Revision |
|--------------------|--------------------------|-----------------|------|------|--------------------|--------------------|--------------|-------------------------|------------------------|
| NO DAMAGES CLAIMED | | | | | NO DAMAGES ALLOWED | | | | |

Petitioner's
Affidavit of
Service of
Notice

ALSO, upon said _____ day of _____, 19____, there was presented to said County Board, the affidavit of _____ one of the petitioners aforesaid, setting forth that due notice of the _____ of said proposed road, together with date of meeting of the Viewers, as per published notice of County Clerk, had been served upon each of the persons noted below, who, as Owners, Agents, or Guardians were all the persons through whose premises said road is proposed to be located, except those who have signed Relinquishment, to-wit:

| DATE WHEN NOTICE WAS SERVED | NAME OF PERSON | OWNER, AGENT OR GUARDIAN | FRACTIONAL PART | Sec. | Twp. | Range | REMARKS |
|-----------------------------|----------------|--------------------------|-----------------|------|------|-------|---------|
| | | | | | | | |

Final Order of
Board of
County
Commissioners

WHEREUPON, on the 3rd day of September, 1953, the following action thereon was had by said Board of County Commissioners, to-wit:

Upon due consideration, no legal objection having been offered against the establishment of said road, and believing the same to be of public utility, it is ORDERED: that the Viewers' Report of View and Report and Plat of Survey be adopted, and that said road be declared located and established as a public highway in accordance therewith; full record thereof to be made in the County Road Record and Plat, as Road No. _____, and the Trustees of _____ Shawnee Township be notified to cause the same to be opened for public travel.

Order to Chairman of Highway Commissioners to open road, mailed September 4, 1953.

I CERTIFY, that the foregoing is a complete record of the location and establishment of said road No. _____, as required by law to be made, and that the same was recorded on the _____ day of _____, 19____.

County Clerk.

ROAD RECORD,

EARL GODDARD STATIONERY CO., KANSAS CITY, MO. 64101

Road No.

BE IT REMEMBERED, That on the 14th day of May, 1953, a Road Petition signed by J. W. Aldridge and 12 others, was presented to the Board of County Commissioners of Wyandotte County, Kansas, praying for LOCATION of a certain road, described as follows, to-wit:

Beginning at a point on the Wyandotte-Delaware Reserve line 1635 feet south and 1553.5 feet East of the Northwest corner of the Southeast 1/4 of Section 16, Township 11, Range 24, thence West for a distance of 1227 more or less to the creek running through the said Southeast 1/4, (This road was deeded to Wyandotte County August 24, 1944)

SAID PETITION was accompanied with Bond, as required by law, signed by as principal, and and as sureties, in the penal sum of DOLLARS, (\$.....)

WE, The undersigned, owning land along the line of the road described in the accompanying petition hereby relinquish all claim of damage that we might have, either as owner or agent, by reason of land to be appropriated as right of way for said road, and waive notice to land owners, provided by law, and donate the land for right of way for said road through the lands, a description of which is placed opposite our several names:

PETITION

BOND

Relinquishment of Claim for Damages

| NAMES | Owner or Agent | DESCRIPTION | S | T | R | Total Number of Acres in Description |
|------------------------------------|----------------|-------------|---|---|---|--------------------------------------|
| NAMES THAT APPEAR ON ROAD PETITION | | | | | | |
| Norman Godard | | | | | | |
| Claude Blair | | | | | | |
| Fred Potwin | | | | | | |
| Marjorie Montgomery | | | | | | |
| John W. Kain | | | | | | |
| John Hawk | | | | | | |
| J. M. Noel | | | | | | |
| Earl W. Holt | | | | | | |
| G. D. Sherrill | | | | | | |
| D. W. Sherrill | | | | | | |
| Mrs. Leo Meyer | | | | | | |
| R. J. Aldridge | | | | | | |

I, one of the petitioners on the Petition herewith submitted, do hereby certify that all of the resident land owners owning land along the line of the road described therein have signed the within relinquishment except:

Signed:
One of the Petitioners.

WYANDOTTE COUNTY, KANSAS

WHEREUPON, said bond was approved by the Board, and it appearing to the satisfaction of the Board, that the law had been substantially complied with, it was ordered, that Joseph F. Reardon, Cordell D. Meeks and Kimball L. Backus be appointed viewers of the proposed road, and that they meet in conjunction with

Appointment of Viewers

the County Surveyor, at the _____ of _____ in Wyandotte Township, on the 10th day of July, 1953, and proceed to view and lay out said road,

according to law, giving to all parties a hearing, and make due report of their proceedings to the County Board.

AFTERWARDS, TO-WIT: On the 15th day of June, 1953, R. W. Jensen County Clerk, presented to said Board his certificate, under seal, setting forth, that pursuant to law he had caused public

ROAD NOTICE
 State of Kansas, Wyandotte County, ss.
 To Whom it May Concern:
 Take Notice, That a legal petition signed by J. W. Aldridge and other householders of Wyandotte Township, in said County, has been presented to the Board of County Commissioners praying for the location of a road, as follows, viz.: Beginning at a point on the Wyandotte-Delaware reserve line 1553 feet South and 1635 feet East of the Northwest corner of the Southeast 1/4 of section 16, township 11, range 24, thence West for a distance of 1227 feet more or less to the creek running through the said Southeast 1/4.
 And that said Board has appointed Joseph F. Reardon, Cordell D. Meeks and Kimball L. Backus, Viewers, who will meet at the point of beginning of said road, as petitioned for on the 10th day of July, 1953, and proceed to view said road, as the law directs, at which time and place all persons interested may attend and have a hearing. In case said viewers fail to meet on the day designated, they may meet on the following day, as provided by law, without further notice.
 Witness my hand and the official seal of said County, this 15th day of June, 1953.
 R. W. JENSEN,
 County Clerk.
 By Helen Duff, Deputy.
 (First Published June 17, 1953)
 St. W. 6-24-53

PROOF OF PUBLIC NOTICE

notice of said proposed road to be published in The Wyandotte Echo (a weekly newspaper, published in Kansas City Kansas,) for two consecutive weeks and that said notice was so published in said newspaper, on the 17th day of June, 1953, the 24th day of June, 1953, and the _____ day of _____, 19____, and had also caused similar notice to be posted to public view upon the bulletin board in his office from June 15th 1953, to July 10th, 1953, and similar notices to be publicly posted in the following places, to-wit:

from _____ 19____, to _____ 19____, at _____ in _____ Township
 from _____ 19____, to _____ 19____, at _____ in _____ Township
 from _____ 19____, to _____ 19____, at _____ in _____ Township

and had also caused record of same to be made in the County Commissioner's

_____ day of September, 1953, William T. Dutott, County Surveyor presented to said County Board, his report of survey of said proposed road, plat and field notes, in words and figures as follows, to-wit:


County Surveyor's Report and Field Notes

Pursuant to the order of the Board, I met with Joseph F. Reardon, Cordell D. Meeks and Kimball L. Backus viewers, at the _____ of _____ in Wyandotte Township, on the 10th day of July, 1953, and under the direction of said viewers, proceeded to survey said road as petitioned for, conspicuously marking the same throughout, and noting the courses and distances,

and I do hereby certify that the following is a correct return of the survey of said road, and plat of the same, to-wit:

Beginning at a point on the Wyandotte-Delaware Reserve line, 1635 feet South and 1553.5 feet East of the Northwest Corner of the Southeast 1/4 of Section 16, Township 11, Range 24, thence West for a distance of 1227 feet more or less to the Creek running through the said Southeast 1/4.

ROAD RECORD,



 County Survey-
 or's plat and
 Field Notes

 Field Notes

ALSO, upon said 3rd day of September, 19 53, said Joseph F. Reardon, Cordell D. Meeks, and Kimball L. Backus, Viewers, presented to said County Board their several reports, as follows, to-wit:

"Pursuant to Commissioners' Notice, we met at the _____ of _____ in Wyandotte Township, on the 10th day of July, 19 53, and taking to our assistance _____ and _____ as chain carriers, and _____ as marker, proceeded to view the route of the road petitioned for, which was surveyed under our direction by William T. Dutott, County Surveyor, the field notes and plat of which survey are hereto attached and form part of this report, and after careful deliberation we are of the opinion that said road is practicable, and of public utility, and recommend that it be granted, as located and surveyed, and that it be established and opened _____ feet wide."

 Viewer's Report
 of View and
 Survey

WYANDOTTE COUNTY, KANSAS

Viewers' Report
of Damages
Claimed and
Awarded

And further report that the following is a complete list of the names of all persons (Owners, Agents or Guardians) who filed claims with us for damages or compensation, (which said claims are herewith submitted,) by reason of the location and establishment of said proposed road and the amount awarded to each, by us, to-wit:

| NAMES | OWNER, AGENT OR GUARDIAN | FRACTIONAL PART | Sec. | Twp. | R'ng | Acres Appropriated | Am't Claimed | Am't Awarded by Viewers | Commissioners Revision |
|--------------------|--------------------------|-----------------|--------------------|------|------|--------------------|--------------|-------------------------|------------------------|
| NO DAMAGES CLAIMED | | | NO DAMAGES ALLOWED | | | | | | |

Petitioner's
Affidavit of
Service of
Notice

ALSO, upon said _____ day of _____, 19____, there was presented to said County Board, the affidavit of _____ one of the petitioners aforesaid, setting forth that due notice of the _____ of said proposed road, together with date of meeting of the Viewers, as per published notice of County Clerk, had been served upon each of the persons noted below, who, as Owners, Agents, or Guardians were all the persons through whose premises said road is proposed to be located, except those who have signed Relinquishment, to-wit:

| DATE WHEN NOTICE WAS SERVED | NAME OF PERSON | OWNER, AGENT OR GUARDIAN | FRACTIONAL PART | Sec. | Twp. | Range | REMARKS |
|-----------------------------|----------------|--------------------------|-----------------|------|------|-------|---------|
| | | | | | | | |

Final Order of
Board of
County
Commissioners

WHEREUPON, on the 3rd day of September, 1953, the following action thereon was had by said Board of County Commissioners, to-wit:

Upon due consideration, no legal objection having been offered against the establishment of said road, and believing the same to be of public utility, it is ORDERED: that the Viewers' Report of View and Report and Plat of Survey be adopted, and that said road be declared located and established as a public highway in accordance therewith; full record thereof to be made in the County Road Record and Plat, as Road No. _____, and the Trustees of _____ Wyandotte Township _____ Township be notified to cause the same to be opened for public travel.

Order to Chairman of Highway Commissioners to open road mailed Sept. 4, 1953.

I CERTIFY, that the foregoing is a complete record of the location and establishment of said road No. _____, as required by law to be made, and that the same was recorded on the _____ day of _____, 19_____.

County Clerk.

ROAD RECORD,

SAML DODDsworth STATIONERY CO., KAN. LA. CITY, MO. 64601

Road No. _____
BE IT REMEMBERED, That on the 28th *day of* May *, 19* 53 *, a Road Petition signed by*
F. S. Woestemeyer *and* 14 *others, was presented to the Board of County Commissioners of*
Wyandotte County, Kansas, praying for VACATION *of a certain* ^{alley} ~~road~~ *described as follows, to-wit:*

PETITION

Beginning at the Southwest Corner of Lot No. 27, running Northeasterly to Woestemeyer Road or as is better known now as 81st Street on the Northerly side of said alley and Lots 22, 23, 24, 25 and 26 on Southerly side in Block 11, Bethel a subdivision.

SAID PETITION was accompanied with Bond, as required by law, signed by _____ *as principal, and* _____ *and* _____ *as sureties, in the penal sum of* _____ *DOLLARS, (\$* _____ *)*

BOND

WE, The undersigned, owning land along the line of the _____ *road described in the accompanying petition hereby relinquish all claim of damage that we might have, either as owner or agent, by reason of land to be appropriated as right of way for said road, and waive notice to land owners, provided by law, and donate the land for right of way for said road through the lands, a description of which is placed opposite our several names:*

Relinquishment
of Claim
for Damages

| NAMES | Owner or Agent | DESCRIPTION | S | T | R | Total Number of Acres in Description |
|------------------------------------|----------------|-------------|---|---|---|--------------------------------------|
| NAMES THAT APPEAR ON ROAD PETITION | | | | | | |
| H. F. Woestemeyer | | | | | | |
| R. L. Johnson | | | | | | |
| C. A. Huyck | | | | | | |
| Cy Stitt | | | | | | |
| F. S. Woestemeyer | | | | | | |
| Earl M. Anderson | | | | | | |
| V. L. Johnson | | | | | | |
| Henry Danielson | | | | | | |
| C. I. Earlson | | | | | | |
| E. D. Shuck | | | | | | |
| H. W. Campbell | | | | | | |
| Van J. Gallehugh | | | | | | |
| Eugene Callahan | | | | | | |
| G. P. Yount | | | | | | |

I, _____ one of the petitioners on the Petition herewith submitted, do hereby certify that all of the resident land owners owning land along the line of the road described therein have signed the within relinquishment except: _____

Signed: _____
One of the Petitioners.

WYANDOTTE COUNTY, KANSAS

WHEREUPON, said bond was approved by the Board, and it appearing to the satisfaction of the Board, that the law had been substantially complied with, it was ordered, that Joseph F. Reardon, Cordell D. Meeks and Kimball L. Backus be appointed viewers of the proposed road, and that they meet in conjunction with the County Surveyor, at the of in Quindaro Township, on the 10th day of July, 1953, and proceed to view and lay-out said road, according to law, giving to all parties a hearing, and make due report of their proceedings to the County Board.

Appointment of Viewers

AFTERWARDS, TO-WIT: On the 15th day of June, 1953, R. W. Jensen, County Clerk, presented to said Board his certificate, under seal, setting forth, that pursuant to law he had caused public

ROAD NOTICE
State of Kansas, Wyandotte County, ss.
To Whom It May Concern:
Take Notice, That a legal petition signed by F. W. Woestemeyer and other householders of Quindaro Township, in said County, has been presented to the Board of County Commissioners praying for the vacation of a road, as follows, viz: Beginning at the Southwest corner of Lot 27, thence Northeasterly to Woestemeyer Road or as is better known as 81st Street on the North side of said alley and Lots 22, 23, 24, 25 and 26 in Block 11, in Bethel, a subdivision.
And that said Board has appointed Joseph F. Reardon, Cordell D. Meeks and Kimball L. Backus, Viewers, who will meet at the point of beginning of said road, as petitioned for on the 10th day of July, 1953, and proceed to view said road, as the law directs, at which time and place all persons interested may attend and have a hearing. In case said viewers fail to meet on the day designated, they may meet on the following day, as provided by law, without further notice.
Witness my hand and the official seal of said County, this 15th day of June, 1953.
R. W. JENSEN, County Clerk.
By Phil Caldwell, Deputy.
(First Published June 17, 1953)
St-WE-6-34-53

PROOF OF PUBLIC NOTICE

notice of said proposed road to be published in The Wyandotte Echo (a weekly newspaper, published in Kansas City, Kansas,) for two consecutive weeks and that said notice was so published in said newspaper, on the 17th day of June, 1953, the 24th day of June, 1953, and the day of June, 1953, and had also caused similar notice to be posted to public view upon the bulletin board in his office from June 15th 1953, to July 10th, 1953, and similar notices to be publicly posted in the following places, to-wit:
from 19, to 19, at in Township
from 19, to 19, at in Township
from 19, to 19, at in Township
and had also caused record of same to be made in the County Commissioner's


Re " 1 " day of September, 1953, William T. Dutott, County Surveyor presented to said County Board, his report of survey of said proposed road, plat and field notes, in words and figures as follows, to-wit:

County Surveyor's Report and Field Notes

Pursuant to the order of the Board, I met with Joseph F. Reardon, Cordell D. Meeks and Kimball L. Backus viewers, at the of in Quindaro Township, on the 10th day of July, 1953, and under the direction of said viewers, proceeded to survey said road as petitioned for, conspicuously marking the same throughout, and noting the courses and distances, and I do hereby certify that the following is a correct return of the survey of said road, and plat of the same, to-wit:

Beginning at the Southwest corner of Lot 27, Thence Northeasterly to Woestemeyer Road better known as 81st Street said alley is on the North side of Lots 22, 23, 24, 25 and 26, in Block 11, Bethel Subdivision.

ROAD RECORD,



County Survey-
or's plat and
Field Notes

Field Notes

ALSO, upon said 3rd day of September, 19 53, said Joseph F. Reardon, Cordell D. Meeks and Kimball L. Backus, Viewers, presented to said County Board their several reports, as follows, to-wit:

"Pursuant to Commissioners' Notice, we met at the _____ of _____ in Quindaro Township, on the 10th day of July, 19 53, and taking to our assistance _____ and _____ as chain carriers, and _____ as marker, proceeded to view the route of the road petitioned for, which was surveyed under our direction by William T. Dutott, County Surveyor, the field notes and plat of which survey are hereto attached and form part of this report, and after careful deliberation we are of the opinion that said ^{alley} road is practicable, and of public utility, and recommend that it be granted, as located and surveyed, and that it be established and opened _____ feet wide" be vacated.

Viewer's Report
of View and
Survey

WYANDOTTE COUNTY, KANSAS

Viewers' Report of Damages Claimed and Awarded

And further report that the following is a complete list of the names of all persons (Owners, Agents or Guardians) who filed claims with us for damages or compensation, (which said claims are herewith submitted,) by reason of the location and establishment of said proposed road and the amount awarded to each, by us, to-wit:

| NAMES | OWNER, AGENT OR GUARDIAN | FRACTIONAL PART | Sec. | Twp. | R'ng | Acres Appropriated | Am't Claimed | Am't Awarded by Viewers | Commissioners Revision |
|--------------------|--------------------------|-----------------|--------------------|------|------|--------------------|--------------|-------------------------|------------------------|
| NO DAMAGES CLAIMED | | | NO DAMAGES ALLOWED | | | | | | |

Petitioner's Affidavit of Service of Notice

ALSO, upon said _____ day of _____, 19____, there was presented to said County Board, the affidavit of _____ one of the petitioners aforesaid, setting forth that due notice of the _____ of said proposed road, together with date of meeting of the Viewers, as per published notice of County Clerk, had been served upon each of the persons noted below, who, as Owners, Agents, or Guardians were all the persons through whose premises said road is proposed to be located, except those who have signed Relinquishment, to-wit:

| DATE WHEN NOTICE WAS SERVED | NAME OF PERSON | OWNER, AGENT OR GUARDIAN | FRACTIONAL PART | Sec. | Twp. | Range | REMARKS |
|-----------------------------|----------------|--------------------------|-----------------|------|------|-------|---------|
| | | | | | | | |

Final Order of Board of County Commissioners

WHEREUPON, on the 3rd day of September, 1953, the following action thereon was had by said Board of County Commissioners, to-wit: vacation of said alley

Upon due consideration, no legal objection having been offered against the ~~establishment of said road~~, and believing ~~the same to be of public utility~~, it is ORDERED: that the Viewers' Report of View and Report and Plat of Survey be adopted, and that said ~~road~~ ^{alley be vacated} be declared ~~located and established as a public highway in accordance therewith~~, full record thereof to be made in the County Road Record and Plat, as Road No. _____, and the Trustees of _____ Quindaro Township be notified to cause the same to be ~~opened for public travel~~ vacated.

Order to Chairman of Highway Commissioners to vacate alley, mailed Sept. 4, 1953

I CERTIFY, that the foregoing is a complete record of the location and establishment of said road No. _____, as required by law to be made, and that the same was recorded on the _____ day of _____, 19____.

County Clerk.

ROAD RECORD,

PAUL DOBENMUTH STATIONERY CO., KANSAS CITY, MO. 64101

Road No.

BE IT REMEMBERED, That on the 4th day of June, 19 53, a Road Petition signed by Ernest Bailey and 13 others, was presented to the Board of County Commissioners of Wyandotte County, Kansas, praying for LOCATION of a certain road, described as follows, to-wit:

PETITION

Beginning at the intersection of 73rd Street and Lowell Avenue in Newton Addition in Section 16-11-24, thence West 540 feet more or less to west line of Newton Addition.

SAID PETITION was accompanied with Bond, as required by law, signed by as principal, and and as sureties, in the penal sum of DOLLARS, (\$.....)

BOND

WE, The undersigned, owning land along the line of the road described in the accompanying petition hereby relinquish all claim of damage that we might have, either as owner or agent, by reason of land to be appropriated as right of way for said road, and waive notice to land owners, provided by law, and donate the land for right of way for said road through the lands, a description of which is placed opposite our several names:

Relinquishment of Claim for Damages

| NAMES | Owner or Agent | DESCRIPTION | S | T | R | Total Number of Acres in Description |
|------------------------------------|----------------|-------------|---|---|---|--------------------------------------|
| NAMES THAT APPEAR ON ROAD PETITION | | | | | | |
| G. Ruth Warner | | | | | | |
| Charles M. Warner | | | | | | |
| Billie B. Earnhart | | | | | | |
| F. G. Bryant | | | | | | |
| G. Christine Bryant | | | | | | |
| J. L. Standish | | | | | | |
| G. L. Erwin | | | | | | |
| M. J. Riteabel | | | | | | |
| Frank A. Gabel | | | | | | |
| Viven A. Molder | | | | | | |
| Wilma V. Neal | | | | | | |
| Leonard E. Neal | | | | | | |
| Earl R. Bailey | | | | | | |

I, one of the petitioners on the Petition herewith submitted, do hereby certify that all of the resident land owners owning land along the line of the road described therein have signed the within relinquishment except:

Signed:
One of the Petitioners.

WYANDOTTE COUNTY, KANSAS

Appointment of Viewers

WHEREUPON, said bond was approved by the Board, and it appearing to the satisfaction of the Board, that the law had been substantially complied with, it was ordered, that Joseph F. Reardon, Cordell D. Meeks and Kimball L. Backus be appointed viewers of the proposed road, and that they meet in conjunction with the County Surveyor, at the of in Wyandotte Township, on the 10th day of July, 19 53, and proceed to view and lay out said road, according to law, giving to all parties a hearing, and make due report of their proceedings to the County Board.

AFTERWARDS, TO-WIT: On the 15th day of June, 19 53, R. W. Jensen, County Clerk, presented to said Board his certificate, under seal, setting forth, that pursuant to law he had caused public notice of said proposed road to be published in The Wyandotte Echo, (a weekly newspaper, published in Kansas City, Kansas,) for two consecutive weeks and that said notice was so published in said newspaper, on the 17th day of June, 19 53, the 24th day of June, 19 53, and the day of June, 19 53, and had also caused similar notice to be posted to public view upon the bulletin board in his office from June 15th, 19 53, to July 10th, 19 53, and similar notices to be publicly posted in the following places, to-wit:

ROAD NOTICE
State of Kansas, Wyandotte County, ss
To Whom It May Concern:
Take Notice, That a legal petition signed by Ernst Bailey and other householders of Wyandotte Township in said County, has been presented to the Board of County Commissioners praying for the location of a road, at follows, viz.: Beginning at the intersection of 73rd Street and Lowell Avenue in Newton Addition on Section 16-11-24, thence West 540 feet more or less to the West line of Newton Addition.

PROOF OF PUBLIC NOTICE

And that said Board has appointed Joseph F. Reardon, Cordell D. Meek and Kimball L. Backus, Viewers, who will meet at the point of beginning of said road, as petitioned for on the 10th day of July, 1952, and proceed to view said road, as the law directs, at which time and place all persons interested may attend and have a hearing. If case said viewers fail to meet on the day designated, they may meet on the following day, as provided by law, without further notice.
Witness my hand and the official seal of said County, this 15th day of June, 1953.
R. W. JENSEN
County Clerk
By Helen Duff, Deputy.
Re (First Published June 17, 1953)
St-WE-6-24-52

from 19 to 19, at in Township
from 19 to 19, at in Township
from 19 to 19, at in Township
and had also caused record of same to be made in the County Commissioner's


County Surveyor's Report and Field Notes

ALSO, upon said day of September, 19 53, William T. Dutott, County Surveyor presented to said County Board, his report of survey of said proposed road, plat and field notes, in words and figures as follows, to-wit:

Pursuant to the order of the Board, I met with Joseph F. Reardon, Cordell D. Meeks and Kimball L. Backus viewers, at the of in Wyandotte Township, on the 10th day of July, 19 53, and under the direction of said viewers, proceeded to survey said road as petitioned for, conspicuously marking the same throughout, and noting the courses and distances, and I do hereby certify that the following is a correct return of the survey of said road, and plat of the same, to-wit:

Beginning at the intersection of 73rd Street and Riverview Avenue, thence South along 73rd Street to the South Line of Newton Additon.

ROAD RECORD,



County Survey-
or's plat and
Field Notes

Field Notes

ALSO, upon said 3rd day of September, 1953, said Joseph F. Reardon, Cordell D. Meeks and Kimball L. Backus, Viewers, presented to said County Board their several reports, as follows, to-wit:

"Pursuant to Commissioners' Notice, we met at the _____ of _____ in Wyandotte Township, on the 10th day of July, 1953, and taking to our assistance _____ and _____ as chain carriers, and _____ as marker, proceeded to view the route of the road petitioned for, which was surveyed under our direction by William T. Dutott, County Surveyor, the field notes and plat of which survey are hereto attached and form part of this report, and after careful deliberation we are of the opinion that said road is practicable, and of public utility, and recommend that it be granted, as located and surveyed, and that it be established and opened _____ feet wide."

Viewer's Report
of View and
Survey

WYANDOTTE COUNTY, KANSAS

Viewers' Report
of Damages
Claimed and
Awarded

And further report that the following is a complete list of the names of all persons (Owners, Agents or Guardians) who filed claims with us for damages or compensation, (which said claims are herewith submitted,) by reason of the location and establishment of said proposed road and the amount awarded to each, by us, to-wit:

| NAMES | OWNER, AGENT OR GUARDIAN | FRACTIONAL PART | Sec. | Twp. | R'nge | Acres Appropriated | Am't Claimed | Am't Awarded by Viewers | Commissioners Revision |
|--------------------|--------------------------|-----------------|------|------|--------------------|--------------------|--------------|-------------------------|------------------------|
| NO DAMAGES CLAIMED | | | | | NO DAMAGES ALLOWED | | | | |

Petitioner's
Affidavit of
Service of
Notice

ALSO, upon said _____ day of _____, 19____, there was presented to said County Board, the affidavit of _____ one of the petitioners aforesaid, setting forth that due notice of the _____ of said proposed road, together with date of meeting of the Viewers, as per published notice of County Clerk, had been served upon each of the persons noted below, who, as Owners, Agents, or Guardians were all the persons through whose premises said road is proposed to be located, except those who have signed Relinquishment, to-wit:

| DATE WHEN NOTICE WAS SERVED | NAME OF PERSON | OWNER, AGENT OR GUARDIAN | FRACTIONAL PART | Sec. | Twp. | Range | REMARKS |
|-----------------------------|----------------|--------------------------|-----------------|------|------|-------|---------|
| | | | | | | | |

Final Order of
Board of
County
Commissioners

WHEREUPON, on the 3rd day of September, 1953, the following action thereon was had by said Board of County Commissioners, to-wit:

Upon due consideration, no legal objection having been offered against the establishment of said road, and believing the same to be of public utility, it is ORDERED: that the Viewers' Report of View and Report and Plat of Survey be adopted, and that said road be declared located and established as a public highway in accordance therewith; full record thereof to be made in the County Road Record and Plat, as Road No. _____, and the Trustees of _____ Wyandotte Township be notified to cause the same to be opened for public travel.

Order to Chairman of Highway Commissioners to open road mailed September 4, 1953.

I CERTIFY, that the foregoing is a complete record of the location and establishment of said road No. _____, as required by law to be made, and that the same was recorded on the _____ day of _____, 19_____.

County Clerk.

ROAD RECORD,

KARL HODGSON'S STATIONERY CO., KANSAS CITY, MO. 64101

Road No.

BE IT REMEMBERED, That on the 4th day of June, 1953, a Road Petition signed by Lloyd G. Alvey and 12 others, was presented to the Board of County Commissioners of Wyandotte County, Kansas, praying for LOCATION of a certain road, described as follows, to-wit:

PETITION

Beginning at the intersection of 49th Street and Barber Road as shown on the Plat of Cedar Lawn Annex, thence West along Barber Road to West line of Cedar Lawn Annex.

Also 49th Street Place as shown on Plat of Cedar Lawn Annex.

SAID PETITION was accompanied with Bond, as required by law, signed by as principal, and and as sureties, in the penal sum of DOLLARS, (\$.....)

BOND

WE, The undersigned, owning land along the line of the road described in the accompanying petition hereby relinquish all claim of damage that we might have, either as owner or agent, by reason of land to be appropriated as right of way for said road, and waive notice to land owners, provided by law, and donate the land for right of way for said road through the lands, a description of which is placed opposite our several names:

Relinquishment
of Claim
for Damages

| NAMES | Owner or Agent | DESCRIPTION | S | T | R | Total Number of Acres in Description |
|------------------------------------|----------------|-------------|---|---|---|--------------------------------------|
| NAMES THAT APPEAR ON ROAD PETITION | | | | | | |
| Eugene A. Pretz | | | | | | |
| H. D. Huggins | | | | | | |
| R. D. Copeland | | | | | | |
| E. M. Alvey | | | | | | |
| P. L. Mann | | | | | | |
| A. L. Alvey | | | | | | |
| Joseph C. Williams | | | | | | |
| Manson Owen | | | | | | |
| Merrick W. McCamish | | | | | | |
| Emma Kunze | | | | | | |
| L. C. Maddox | | | | | | |
| Willa C. Hadle | | | | | | |

I, one of the petitioners on the Petition herewith submitted, do hereby certify that all of the resident land owners owning land along the line of the road described therein have signed the within relinquishment except:

Signed:

One of the Petitioners.

WYANDOTTE COUNTY, KANSAS

Appointment of Viewers

WHEREUPON, said bond was approved by the Board, and it appearing to the satisfaction of the Board, that the law had been substantially complied with, it was ordered, that Joseph F. Reardon, Cordell D. Meeks and Kimball L. Backus be appointed viewers of the proposed road, and that they meet in conjunction with the County Surveyor, at the of in Shawnee Township, on the 10th day of July, 19 53, and proceed to view and lay out said road, according to law, giving to all parties a hearing, and make due report of their proceedings to the County Board.

AFTERWARDS, TO-WIT: On the 15th day of June, 19 53, R. W. Jensen, County Clerk, presented to said Board his certificate, under seal, setting forth, that pursuant to law he had caused public notice of said proposed road to be published in The Wyandotte Echo (a weekly newspaper, published in Kansas City, Kansas,) for two consecutive weeks and that said notice was so published in said newspaper, on the 17th day of June, 19 53, the 24th day of June, 19 53, and the day of June, 19, and had also caused similar notice to be posted to public view upon the bulletin board in his office from June 15th 1953, to July 10th, 19 53, and similar notices to be publicly posted in the following places, to-wit:

ROAD NOTICE
State of Kansas, Wyandotte County, ss.
To Whom It May Concern:
Take Notice, That a legal petition signed by Lloyd G. Alvey and other householders of Shawnee Township, in said County, has been presented to the Board of County Commissioners praying for the location of a road, as follows, viz: Beginning at the intersection of 49th Street and Barber Road as shown on the plat of Cedar Lawn Annex, thence West along Barber Road to West line of Cedar Lawn Annex. Also 49th Street Place as shown on the plat of Cedar Lawn Annex. And that said Board has appointed Joseph F. Reardon, Cordell D. Meeks and Kimball L. Backus, Viewers, who will meet at the point of beginning of said road, as petitioned for on the 10th day of July, 1953, and proceed to view said road, as the law directs, at which time and place all persons interested may attend and have a hearing. In case said viewers fail to meet on the day designated, they may meet on the following day, as provided by law, without further notice. Witness my hand and the official seal of said County, this 15th day of June, 1953. R. W. JENSEN, County Clerk. By Phil Caldwell, Deputy. (First Published June 17, 1953) 2t-WE-6-24-53

PROOF OF PUBLIC NOTICE


Rec (Seal) " 2 " day of September, 19 53, William T. Dutott, County Surveyor presented to said County Board, his report of survey of said proposed road, plat and field notes, in words and figures as follows, to-wit:

County Surveyor's Report and Field Notes

Pursuant to the order of the Board, I met with Joseph F. Reardon, Cordell D. Meeks and Kimball L. Backus viewers, at the of in Shawnee Township, on the 10th day of July, 19 53, and under the direction of said viewers, proceeded to survey said road as petitioned for, conspicuously marking the same throughout, and noting the courses and distances, and I do hereby certify that the following is a correct return of the survey of said road, and plat of the same, to-wit:

Beginning at the intersection of 49th Street and Barber Road as shown on the plat of Cedar Lawn Annex, thence West along Barber Road to the West line of Cedar Lawn Annex, also 49th Street Place as shown on the plat of Cedar Lawn Annex.

ROAD RECORD,



County Survey-
or's plat and
Field Notes

Field Notes

ALSO, upon said 3rd day of September, 19 53, said Joseph F. Reardon, Cordell D. Meeks and Kimball L. Backus, Viewers, presented to said County Board their several reports, as follows, to-wit:

"Pursuant to Commissioners' Notice, we met at the of in Shawnee Township, on the 10th day of July, 19 53, and taking to our assistance

and as chain carriers, and as marker, proceeded to view the route of the road petitioned for, which was surveyed under our direction by William T. Dutott, County Surveyor, the field notes and plat of which survey are hereto attached and form part of this report, and after careful deliberation we are of the opinion that said road is practicable, and of public utility, and recommend that it be granted, as located and surveyed, and that it be established and opened feet wide."

Viewer's Report
of View and
Survey

WYANDOTTE COUNTY, KANSAS

Viewers' Report
of Damages
Claimed and
Awarded

And further report that the following is a complete list of the names of all persons (Owners, Agents or Guardians) who filed claims with us for damages or compensation, (which said claims are herewith submitted,) by reason of the location and establishment of said proposed road and the amount awarded to each, by us, to-wit:

| NAMES | OWNER, AGENT OR GUARDIAN | FRACTIONAL PART | Sec. | Twp. | R'ng | Acres Appropriated | Am't Claimed | Am't Awarded by Viewers | Commissioners Revision |
|--------------------|--------------------------|-----------------|------|------|--------------------|--------------------|--------------|-------------------------|------------------------|
| NO DAMAGES CLAIMED | | | | | NO DAMAGES ALLOWED | | | | |

Petitioner's
Affidavit of
Service of
Notice

ALSO, upon said day of, 19....., there was presented to said County Board, the affidavit of one of the petitioners aforesaid, setting forth that due notice of the of said proposed road, together with date of meeting of the Viewers, as per published notice of County Clerk, had been served upon each of the persons noted below, who, as Owners, Agents, or Guardians were all the persons through whose premises said road is proposed to be located, except those who have signed Relinquishment, to-wit:

| DATE WHEN NOTICE WAS SERVED | NAME OF PERSON | OWNER, AGENT OR GUARDIAN | FRACTIONAL PART | Sec. | Twp. | Range | REMARKS |
|-----------------------------|----------------|--------------------------|-----------------|------|------|-------|---------|
| | | | | | | | |

Final Order of
Board of
County
Commissioners

WHEREUPON, on the 3rd day of September, 19 53, the following action thereon was had by said Board of County Commissioners, to-wit:

Upon due consideration, no legal objection having been offered against the establishment of said road, and believing the same to be of public utility, it is ORDERED: that the Viewers' Report of View and Report and Plat of Survey be adopted, and that said road be declared located and established as a public highway in accordance therewith; full record thereof to be made in the County Road Record and Plat, as Road No., and the Trustees of Shawnee Township be notified to cause the same to be opened for public travel.

Order to Chairman of Highway Commissioners to open road mailed September 4, 1953.

I CERTIFY, that the foregoing is a complete record of the location and establishment of said road No., as required by law to be made, and that the same was recorded on the day of, 19.....

County Clerk.

ROAD RECORD,

SAML DODD WORTH STATIONERY CO., KANSAS CITY, MO. 64101

Road No.

BE IT REMEMBERED, That on the 8th day of June, 19 53, a Road Petition signed by Elmer V. Johnson and 18 others, was presented to the Board of County Commissioners of Wyandotte County, Kansas, praying for LOCATION of a certain road, described as follows, to-wit:

PETITION

Springvale Subdivision in Wyandotte County, Kansas.

Walker Avenue, Holt Lane, Freeman Avenue, Springvale Lane, Oakland Avenue, 49th Street, 51st Street 50th Terrace, and terminating at 180 feet north of 51st Street and Freeman Avenue.

SAID PETITION was accompanied with Bond, as required by law, signed by as principal, and and as sureties, in the penal sum of DOLLARS, (\$.....)

BOND

WE, The undersigned, owning land along the line of the road described in the accompanying petition hereby relinquish all claim of damage that we might have, either as owner or agent, by reason of land to be appropriated as right of way for said road, and waive notice to land owners, provided by law, and donate the land for right of way for said road through the lands, a description of which is placed opposite our several names:

Relinquishment of Claim for Damages

| NAMES | Owner or Agent | DESCRIPTION | S | T | R | Total Number of Acres in Description |
|------------------------------------|----------------|-------------|---|---|---|--------------------------------------|
| NAMES THAT APPEAR ON ROAD PETITION | | | | | | |
| James V. Harding | | | | | | |
| Harold Cantrell | | | | | | |
| Eugene Despard | | | | | | |
| Ethel Despard | | | | | | |
| Herbert Wooten | | | | | | |
| Kenneth L. Watson | | | | | | |
| Grace Watson | | | | | | |
| Lois Wooten | | | | | | |
| Virgle Filkil | | | | | | |
| Ruth Filkil | | | | | | |
| Carles Sipes | | | | | | |
| Dorothy Sipes | | | | | | |
| Harold Schaible | | | | | | |
| Vivian Schiable | | | | | | |
| L. R. Kirkpatrick | | | | | | |
| L. V. Kirkpatrick | | | | | | |
| Elmer V. Johnson | | | | | | |
| Ruby Johnson | | | | | | |

I, one of the petitioners on the Petition herewith submitted, do hereby certify that all of the resident land owners owning land along the line of the road described therein have signed the within relinquishment except:

Signed:
One of the Petitioners.

WYANDOTTE COUNTY, KANSAS

Appointment of Viewers

WHEREUPON, said bond was approved by the Board, and it appearing to the satisfaction of the Board, that the law had been substantially complied with, it was ordered, that Joseph F. Reardon, Cordell D. Meeks and Kimball L. Backus be appointed viewers of the proposed road, and that they meet in conjunction with the County Surveyor, at the ... of ... in Wyandotte Township, on the 10th day of July, 19 53, and proceed to view and lay out said road, according to law, giving to all parties a hearing, and make due report of their proceedings to the County Board.

AFTERWARDS, TO-WIT: On the 15th day of June, 19 53, R. W. Jensen, County Clerk, presented to said Board his certificate, under seal, setting forth, that pursuant to law he had caused public

ROAD NOTICE
State of Kansas, Wyandotte County, as To Whom It May Concern:
Take Notice, That a legal petition signed by Elmer V. Johnson and other householders of Wyandotte Township in said County, has been presented to the Board of County Commissioners praying for the location of a road in Springvale Addition, as follows, viz: beginning Walker Ave.; Holt Lane; Freeman Ave.; Springvale Lane; Oakland Ave.; 49th St.; 51st and ending 185 feet North of 51st and Freeman.
And that said Board has appointed Joseph F. Reardon, Cordell D. Meeks and Kimball L. Backus, Viewers, who will meet at the point of beginning of said road, as petitioned for on the 10th day of July, 1953, and proceed to view said road, as the law directs, at which time and place all persons interested may attend and have a hearing. In case said viewers fail to meet on the day designated, they may meet on the following day, as provided by law, without further notice.
Witness my hand and the official seal of said County, this 15th day of June, 1953.
R. W. JENSEN, County Clerk.
By Helen Luff, Deputy.
(Elect. Published June 17, 1953)
Re 21-WE-4-24-53

notice of said proposed road to be published in The Wyandotte Echo (a weekly newspaper, published in Kansas City, Kansas,) for two consecutive weeks and that said notice was so published in said newspaper, on the 17th day of June, 19 53, the 24th day of June, 19 53, and the ... day of ... 19 .., and had also caused similar notice to be posted to public view upon the bulletin board in his office from June 15th 1953, to July 10th, 1953, and similar notices to be publicly posted in the following places, to-wit:

from 19 .., to 19 .., at .. in .. Township
from 19 .., to 19 .., at .. in .. Township
from 19 .., to 19 .., at .. in .. Township
and had also caused record of same to be made in the County Commissioner's

PROOF OF PUBLIC NOTICE


Re " 1 " day of September, 19 53, William T. Dutott, County Surveyor presented to said County Board, his report of survey of said proposed road, plat and field notes, in words and figures as follows, to-wit:

County Surveyor's Report and Field Notes

Pursuant to the order of the Board, I met with Joseph F. Reardon, Cordell D. Meeks and Kimball L. Backus viewers, at the ... of ... in Wyandotte Township, on the 10th day of July, 19 53, and under the direction of said viewers, proceeded to survey said road as petitioned for, conspicuously marking the same throughout, and noting the courses and distances, and I do hereby certify that the following is a correct return of the survey of said road, and plat of the same, to-wit:

Roads in Springvale Additon, in Wyandotte County Kansas.
Walker Avenue, Holt Lane, Freeman Avenue, Springvale Lane, Oakland Avenue, 49th Street and 51st Street.

ROAD RECORD,



County Survey-
or's plat and
Field Notes

Field Notes

ALSO, upon said 3rd day of September, 19 53, said Joseph F. Reardon, Cordell D. Meeks and Kimball L. Backus, Viewers, presented to said County Board their several reports, as follows, to-wit:

"Pursuant to Commissioners' Notice, we met at the of in Wyandotte Township, on the 10th day of July, 19 53, and taking to our assistance

and as chain carriers, and as marker, proceeded to view the route of the road petitioned for, which was surveyed under our direction by William T. Dutott, County Surveyor, the field notes and plat of which survey are hereto attached and form part of this report, and after careful deliberation we are of the opinion that said road is practicable, and of public utility, and recommend that it be granted, as located and surveyed, and that it be established and opened feet wide."

Viewer's Report
of View and
Survey

WYANDOTTE COUNTY, KANSAS

Viewers' Report
of Damages
Claimed and
Awarded

And further report that the following is a complete list of the names of all persons (Owners, Agents or Guardians) who filed claims with us for damages or compensation, (which said claims are herewith submitted,) by reason of the location and establishment of said proposed road and the amount awarded to each, by us, to-wit:

| NAMES | OWNER, AGENT OR GUARDIAN | FRACTIONAL PART | Sec. | Twp. | R'nge | Acres Appropriated | Am't Claimed | Am't Awarded by Viewers | Commissioners Revision |
|--------------------|--------------------------|-----------------|------|------|--------------------|--------------------|--------------|-------------------------|------------------------|
| NO DAMAGES CLAIMED | | | | | NO DAMAGES ALLOWED | | | | |

Petitioner's
Affidavit of
Service of
Notice

ALSO, upon said day of, 19....., there was presented to said County Board, the affidavit of one of the petitioners aforesaid, setting forth that due notice of the of said proposed road, together with date of meeting of the Viewers, as per published notice of County Clerk, had been served upon each of the persons noted below, who, as Owners, Agents, or Guardians were all the persons through whose premises said road is proposed to be located, except those who have signed Relinquishment, to-wit:

| DATE WHEN NOTICE WAS SERVED | NAME OF PERSON | OWNER, AGENT OR GUARDIAN | FRACTIONAL PART | Sec. | Twp. | Range | REMARKS |
|-----------------------------|----------------|--------------------------|-----------------|------|------|-------|---------|
| | | | | | | | |

Final Order of
Board of
County
Commissioners

WHEREUPON, on the 3rd day of September, 1953, the following action thereon was had by said Board of County Commissioners, to-wit:

Upon due consideration, no legal objection having been offered against the establishment of said road, and believing the same to be of public utility, it is ORDERED: that the Viewers' Report of View and Report and Plat of Survey be adopted, and that said road be declared located and established as a public highway in accordance therewith; full record thereof to be made in the County Road Record and Plat, as Road No., and the Trustees of Wyandotte Township be notified to cause the same to be opened for public travel.

Order to Chairman of Highway Commissioners to open road, mailed September 4, 1953.

I CERTIFY, that the foregoing is a complete record of the location and establishment of said road No., as required by law to be made, and that the same was recorded on the day of, 19.....

County Clerk.

ROAD RECORD,

CARL DODSON & SONS, STATIONERS CO., KANSAS CITY, MO. 64101

Road No.

BE IT REMEMBERED, That on the 9th day of July, 19 53, a Road Petition signed by Frank L. Hawkins and 12 others, was presented to the Board of County Commissioners of Wyandotte County, Kansas, praying for LOCATION of a certain road, described as follows, to-wit:

PETITION

Beginning at the corner of Dodson and South 37th Street; thence running South South East on South 37th Street for approximately 415 feet to the intersection of Harmony Drive; thence North Northeast on Harmony drive to the intersection of Dodson Street, a distance of approximately 445 feet. Crestline Manor Addition NE 31-11-25.

SAID PETITION was accompanied with Bond, as required by law, signed by as principal, and and as sureties, in the penal sum of DOLLARS, (\$.....)

BOND

WE, The undersigned, owning land along the line of the road described in the accompanying petition hereby relinquish all claim of damage that we might have, either as owner or agent, by reason of land to be appropriated as right of way for said road, and waive notice to land owners, provided by law, and donate the land for right of way for said road through the lands, a description of which is placed opposite our several names:

Relinquishment
of Claim
for Damages

| NAMES | Owner or Agent | DESCRIPTION | S | T | R | Total Number of Acres in Description |
|------------------------------------|----------------|-------------|---|---|---|--------------------------------------|
| NAMES THAT APPEAR ON ROAD PETITION | | | | | | |
| Mrs. Rex Saunders | | | | | | |
| Wm. Grims | | | | | | |
| G. A. McFadden | | | | | | |
| Robert Thomas | | | | | | |
| Carl Farrar | | | | | | |
| Paul Barnes | | | | | | |
| Mack McCorkle | | | | | | |
| Elmer J. Sanders | | | | | | |
| T. Cammon | | | | | | |
| Blake Woodson | | | | | | |
| Richard H. Wells | | | | | | |
| Frank Lindsey | | | | | | |

I, one of the petitioners on the Petition herewith submitted, do hereby certify that all of the resident land owners owning land along the line of the road described therein have signed the within relinquishment except:

Signed:
One of the Petitioners.

WYANDOTTE COUNTY, KANSAS

WHEREUPON, said bond was approved by the Board, and it appearing to the satisfaction of the Board, that the law had been substantially complied with, it was ordered, that Joseph F. Reardon, Cordell D. Meeks and Kimball L. Backus be appointed viewers of the proposed road, and that they meet in conjunction with the County Surveyor, at the _____ of _____ in Shawnee Township, on the 21st day of August, 19 53, and proceed to view and lay out said road, according to law, giving to all parties a hearing, and make due report of their proceedings to the County Board.

Appointment of Viewers

AFTERWARDS, TO-WIT: On the 27th day of July, 1953, R. W. Jensen, County Clerk, presented to said Board his certificate, under seal, setting forth, that pursuant to law he had caused public

ROAD NOTICE
 State of Kansas, Wyandotte County, ss.
 To Whom It May Concern:
 Take notice, that a legal petition signed by Frank L. Hawkins and other householders of Shawnee Township, in said County, has been presented to the Board of County Commissioners, praying for the location of a road, as follows, viz.: Beginning at the corner of Dodson and South 37th Street, thence running Southeast on 37th Street for approximately 415 feet, to the intersection of Harmond Drive, thence North Northeast on Harmond Drive to the intersection of Dodson Street, a distance of approximately 445 feet.
 And that said Board has appointed Joseph F. Reardon, Cordell D. Meeks and Kimball L. Backus, Viewers, who will meet at the point of beginning of said road, as petitioned for, on the 21st day of August, 1953, and proceed to view said road, as the law directs, at which time and place all persons interested may attend and have a hearing. In case said viewers fail to meet on the day designated, they may meet on the following day, as provided by law, without further notice.
 Witness my hand and the official seal of said County, this 27th day of July 1953.
 R. W. JENSEN, Co. Clerk.
 By Helen Duff, Deputy.
 (First Published July 29, 1953)
 St-WIE-5-5-53

PROOF OF PUBLIC NOTICE

notice of said proposed road to be published in The Wyandotte Echo (a weekly newspaper, published in Kansas City, Kansas,) for two consecutive weeks and that said notice was so published in said newspaper, on the 29th day of July, 19 53, the 5th day of August, 19 53, and the _____ day of _____, 19 _____, and had also caused similar notice to be posted to public view upon the bulletin board in his office from July 27th 19 53, to August 5th, 19 53, and similar notices to be publicly posted in the following places, to-wit:
 from _____ 19 _____, to _____ 19 _____, at _____ in _____ Township
 from _____ 19 _____, to _____ 19 _____, at _____ in _____ Township
 from _____ 19 _____, to _____ 19 _____, at _____ in _____ Township
 and had also caused record of same to be made in the County Commissioner's

_____ day of September, 1953, William T. Dutott, County Surveyor


presented to said County Board, his report of survey of said proposed road, plat and field notes, in words and figures as follows, to-wit:

County Surveyor's Report and Field Notes

Pursuant to the order of the Board, I met with Joseph F. Reardon, Cordell D. Meeks and Kimball L. Backus viewers, at the _____ of _____ in Shawnee Township, on the 5th day of August, 19 53, and under the direction of said viewers, proceeded to survey said road as petitioned for, conspicuously marking the same throughout, and noting the courses and distances, and I do hereby certify that the following is a correct return of the survey of said road, and plat of the same, to-wit:

Beginning at the corner of Dodson and 37th Street, thence running Southeast on 37th Street approximately 415 feet to the intersection of Harmond Drive, thence North Northeast on Harmond Drive to the intersection of Dodson Street a distance of approximately 445 feet.

ROAD RECORD,



County Surveyor's plat and Field Notes

Field Notes

ALSO, upon said 3rd day of September, 19 53, said Joseph F. Reardon, Cordell D. Meeks and Kimball L. Backus, Viewers, presented to said County Board their several reports, as follows, to-wit:

"Pursuant to Commissioners' Notice, we met at the _____ of _____ in Shawnee Township, on the 5th day of August 19 53, and taking to our assistance _____ and _____ as chain carriers, and _____ as marker, proceeded to view the route of the road petitioned for, which was surveyed under our direction by William T. Dutott County Surveyor, the field notes and plat of which survey are hereto attached and form part of this report, and after careful deliberation we are of the opinion that said road is practicable, and of public utility, and recommend that it be granted, as located and surveyed, and that it be established and opened _____ feet wide."

Viewer's Report of View and Survey

WYANDOTTE COUNTY, KANSAS

Viewers' Report
of Damages
Claimed and
Awarded

And further report that the following is a complete list of the names of all persons (Owners, Agents or Guardians) who filed claims with us for damages or compensation, (which said claims are herewith submitted,) by reason of the location and establishment of said proposed road and the amount awarded to each, by us, to-wit:

| NAMES | OWNER, AGENT OR GUARDIAN | FRACTIONAL PART | Sec. | Twp. | R'ng | Acres Appropriated | Am't Claimed | Am't Awarded by Viewers | Commissioners Revision |
|--------------------|--------------------------|-----------------|------|------|--------------------|--------------------|--------------|-------------------------|------------------------|
| NO DAMAGES CLAIMED | | | | | NO DAMAGES ALLOWED | | | | |

Petitioner's
Affidavit of
Service of
Notice

ALSO, upon said day of, 19....., there was presented to said County Board, the affidavit of one of the petitioners aforesaid, setting forth that due notice of the of said proposed road, together with date of meeting of the Viewers, as per published notice of County Clerk, had been served upon each of the persons noted below, who, as Owners, Agents, or Guardians were all the persons through whose premises said road is proposed to be located, except those who have signed Relinquishment, to-wit:

| DATE WHEN NOTICE WAS SERVED | NAME OF PERSON | OWNER, AGENT OR GUARDIAN | FRACTIONAL PART | Sec. | Twp. | Range | REMARKS |
|-----------------------------|----------------|--------------------------|-----------------|------|------|-------|---------|
| | | | | | | | |

Final Order of
Board of
County
Commissioners

WHEREUPON, on the 3rd day of September, 1953, the following action thereon was had by said Board of County Commissioners, to-wit:

Upon due consideration, no legal objection having been offered against the establishment of said road, and believing the same to be of public utility, it is ORDERED: that the Viewers' Report of View and Report and Plat of Survey be adopted, and that said road be declared located and established as a public highway in accordance therewith; full record thereof to be made in the County Road Record and Plat, as Road No., and the Trustees of Shawnee Township be notified to cause the same to be opened for public travel.

Order to Chairman of Highway Commissioners to open road, mailed September 4, 1953.

I CERTIFY, that the foregoing is a complete record of the location and establishment of said road No., as required by law to be made, and that the same was recorded on the day of, 19.....

County Clerk.

ROAD RECORD,

KARL GOODMOUTH STATIONERY CO., KANSAS CITY, MO. 64101

Road No.
BE IT REMEMBERED, That on the 29th day of September, 19 52, a Road Petition signed by Mrs. A. J. Waddell and 18 others, was presented to the Board of County Commissioners of Wyandotte County, Kansas, praying for Location of a certain road, described as follows, to-wit:

PETITION

Beginning at a point 1819.5 feet South of the Northwest corner of the Northeast Quarter of Section 34, Township 10, Range 24; thence East 855.0 feet, same to be known as Yecker Ave., Also a road transverse to said Yecker Ave., the center of which is the East end of said Yecker Ave. running North 169.5 feet and South 169.5 feet and South 169.5 feet, making a total length of 339.0 feet, same to be known as 62nd Street, both roads to be 50.0 feet wide. (East off 63rd St.)

SAID PETITION was accompanied with Bond, as required by law, signed by as principal, and as sureties, in the penal sum of DOLLARS, (\$.....)

BOND

WE, The undersigned, owning land along the line of the road described in the accompanying petition hereby relinquish all claim of damage that we might have, either as owner or agent, by reason of land to be appropriated as right of way for said road, and waive notice to land owners, provided by law, and donate the land for right of way for said road through the lands, a description of which is placed opposite our several names:

Relinquishment
of Claim
for Damages

| NAMES | Owner or Agent | DESCRIPTION | S | T | R | Total Number of Acres in Description |
|---|----------------|-------------|---|---|---|--------------------------------------|
| NAMES THAT APPEAR ON ROAD PETITION | | | | | | |
| M. F. Studt | | | | | | |
| Marguerite Meyer | | | | | | |
| Pearl Studt | | | | | | |
| Lawrence Meyer | | | | | | |
| E. Millsap | | | | | | |
| Amy Millsap | | | | | | |
| Mrs. Herbert Bergman | | | | | | |
| James P. Kepler | | | | | | |
| Mrs. Frances Greguvich | | | | | | |
| Joseph D. Greguvich | | | | | | |
| Andrew Barbacher | | | | | | |
| Ida Bibracher | | | | | | |
| John Mader | | | | | | |
| Margie Muder | | | | | | |
| Lawrence E. Daish | | | | | | |
| Freda G. Daish | | | | | | |
| George R. Dragush | | | | | | |
| Helen Dragush | | | | | | |

I, one of the petitioners on the Petition herewith submitted, do hereby certify that all of the resident land owners owning land along the line of the road described therein have signed the within relinquishment except:

Signed:
 One of the Petitioners.

WYANDOTTE COUNTY, KANSAS

Appointment
of
Viewers

WHEREUPON, said bond was approved by the Board, and it appearing to the satisfaction of the Board, that the law had been substantially complied with, it was ordered, that Joseph F. Reardon, Cordell D. Meeks and Kimball L. Backus be appointed viewers of the proposed road, and that they meet in conjunction with the County Surveyor, at the _____ of _____ in Quindaro Township, on the 13th day of November, 19 53, and proceed to view and lay out said road, according to law, giving to all parties a hearing, and make due report of their proceedings to the County Board.

AFTERWARDS, TO-WIT: On the 19th day of October, 19 53, R. W. Jensen County Clerk, presented to said Board his certificate, under seal, setting forth, that pursuant to law he had caused public

ROAD NOTICE
STATE OF KANSAS, WYANDOTTE COUNTY, SS.
TO WHOM IT MAY CONCERN:
TAKE NOTICE, That a legal petition signed by Mrs. A. J. Waddell and other householders of Quindaro Township, in said County, has been presented to the Board of County Commissioners, praying for the location of a road, as follows, viz:
Beginning at a point 1819.5 feet South of the Northwest corner of the Northeast $\frac{1}{4}$ of Section 34, Township 10, Range 24, thence East 855.0 feet, same to be known as Yecker Ave. Also a road transverse to said Yecker Ave., the center of which is the East end of said Yecker Ave., running North 169.5 feet, and South 169.5 feet, making a total length of 339.0 feet, same to be known as 62nd Street, both roads to be 50.0 feet wide.
and that said Board has appointed Joseph F. Reardon, Cordell D. Meeks and Kimball L. Backus Viewers, who will meet at the point of beginning of said road, as petitioned for on the 13th day of November, 1953, and proceed to view said road, as the law directs, at which time and place all persons interested may attend and have a hearing. In case said Viewers fail to meet on the day designated, they may meet on the following day, as provided by law, without further notice.
WITNESS my hand and the official seal of said County, this 18th day of October, 1953.
(SEAL)
R. W. JENSEN, County Clerk.
By PHIL CALDWELL, Deputy.
First Published 10-21-53
31--W. E.--10-28-53

notice of said proposed road to be published in The Wyandotte Echo, (a weekly newspaper, published in Kansas City, Kansas, Kansas,) for two consecutive weeks and that said notice was so published in said newspaper, on the 21st day of October, 19 53, the 28th day of October, 19 53, and the _____ day of _____, 19 _____, and had also caused similar notice to be posted to public view upon the bulletin board in his office from October 18th 19 53, to November 14th, 19 53, and similar notices to be publicly posted in the following places, to-wit:
from _____ 19 _____, to _____ 19 _____, at _____ in _____ Township
from _____ 19 _____, to _____ 19 _____, at _____ in _____ Township
from _____ 19 _____, to _____ 19 _____, at _____ in _____ Township
and had also caused record of same to be made in the County Commissioner's

PROOF OF
PUBLIC
NOTICE

Record of _____ day of November, 1953, William T. Dutott, County Surveyor


County Surveyor's Report and Field Notes

his report of survey of said proposed road, plat and field notes, in words and figures as

Pursuant to the order of the Board, I met with Joseph F. Reardon, Cordell D. Meeks and Kimball L. Backus viewers, at the _____ of _____ in Quindaro Township, on the 13th day of November, 19 53, and under the direction of said viewers, proceeded to survey said road as petitioned for, conspicuously marking the same throughout, and noting the courses and distances, and I do hereby certify that the following is a correct return of the survey of said road, and plat of the same, to-wit:

Beginning at a point 1819.5 feet South of the Northwest corner of the Northeast $\frac{1}{4}$ of Section 34, Township 10, Range 24, thence East 855.0 feet, same to be known as Yecker Avenue. Also a road transverse to said Yecker Avenue the center of which is the East end of Yecker Avenue, running North 169.5 feet and South 169.5 feet making a total length of 339.0 feet same to be known as 62nd Street both roads to be 50.0 feet wide.

ROAD RECORD,



County Surveyor's plat and Field Notes

Field Notes

ALSO, upon said 30th day of November, 1953, said Joseph F. Reardon, Cordell D. Meeks and Kimball L. Backus, Viewers, presented to said County Board their several reports, as follows, to-wit:

"Pursuant to Commissioners' Notice, we met at the _____ of _____ in Quindaro Township, on the 13th day of November, 1953, and taking to our assistance _____ and _____ as chain carriers, and _____ as marker, proceeded to view the route of the road petitioned for, which was surveyed under our direction by William T. Dutott, County Surveyor, the field notes and plat of which survey are hereto attached and form part of this report, and after careful deliberation we are of the opinion that said road is practicable, and of public utility, and recommend that it be granted, as located and surveyed, and that it be established and opened _____ feet wide."

Viewer's Report of View and Survey

WYANDOTTE COUNTY, KANSAS

Viewers' Report
of Damages
Claimed and
Awarded

And further report that the following is a complete list of the names of all persons (Owners, Agents or Guardians) who filed claims with us for damages or compensation, (which said claims are herewith submitted,) by reason of the location and establishment of said proposed road and the amount awarded to each, by us, to-wit:

| NAMES | OWNER, AGENT OR GUARDIAN | FRACTIONAL PART | Sec. | Twp. | R'ng | Acres Appropriated | Am't Claimed | Am't Awarded by Viewers | Commissioners Revision |
|--------------------|--------------------------|-----------------|------|------|--------------------|--------------------|--------------|-------------------------|------------------------|
| NO DAMAGES CLAIMED | | | | | NO DAMAGES ALLOWED | | | | |

Petitioner's
Affidavit of
Service of
Notice

ALSO, upon said day of, 19....., there was presented to said County Board, the affidavit of one of the petitioners aforesaid, setting forth that due notice of the of said proposed road, together with date of meeting of the Viewers, as per published notice of County Clerk, had been served upon each of the persons noted below, who, as Owners, Agents, or Guardians were all the persons through whose premises said road is proposed to be located, except those who have signed Relinquishment, to-wit:

| DATE WHEN NOTICE WAS SERVED | NAME OF PERSON | OWNER, AGENT OR GUARDIAN | FRACTIONAL PART | Sec. | Twp. | Range | REMARKS |
|-----------------------------|----------------|--------------------------|-----------------|------|------|-------|---------|
| | | | | | | | |

Final Order of
Board of
County
Commissioners

WHEREUPON, on the 30th day of November, 19 53, the following action thereon was had by said Board of County Commissioners, to-wit:

Upon due consideration, no legal objection having been offered against the establishment of said road, and believing the same to be of public utility, it is ORDERED: that the Viewers' Report of View and Report and Plat of Survey be adopted, and that said road be declared located and established as a public highway in accordance therewith; full record thereof to be made in the County Road Record and Plat, as Road No., and the Trustees of Quindaro Township Township be notified to cause the same to be opened for public travel.

ORDER TO CHAIRMAN OF HIGHWAY COMMISSIONERS MAILED NOVEMBER 30, 1953.

I CERTIFY, that the foregoing is a complete record of the location and establishment of said road No., as required by law to be made, and that the same was recorded on the day of, 19.....

County Clerk.

ROAD RECORD,

SAM L. DODD WORTH STATISTICAL CO., KANSAS CITY, MO. 64101

Road No.

BE IT REMEMBERED, That on the 19th day of October, 1953, a Road Petition signed by Thomas E. Joyce and 12 others, was presented to the Board of County Commissioners of Wyandotte County, Kansas, praying for Location of a certain road, described as follows, to-wit:

North 47th Street Terrace; North 48th Street Terrace; and Cleveland Avenue in Malone Addition, as shown on the plat of Malone Addition Lots 54 to 105, recorded in Plat Book 25 at page 29 in the office of the Register of Deeds of Wyandotte County, Kansas.

SAID PETITION was accompanied with Bond, as required by law, signed by _____ as principal, and _____ and _____ as sureties, in the penal sum of _____ DOLLARS, (\$ _____)

WE, The undersigned, owning land along the line of the _____ road described in the accompanying petition hereby relinquish all claim of damage that we might have, either as owner or agent, by reason of land to be appropriated as right of way for said road, and waive notice to land owners, provided by law, and donate the land for right of way for said road through the lands, a description of which is placed opposite our several names:

PETITION

BOND

Relinquishment of Claim for Damages

| NAMES | Owner or Agent | DESCRIPTION | S | T | R | Total Number of Acres in Description |
|------------------------------------|----------------|-------------|---|---|---|--------------------------------------|
| NAMES THAT APPEAR ON ROAD PETITION | | | | | | |
| O. H. Mahany | | | | | | |
| M. K. Maxfield | | | | | | |
| Mrs. Harold Glitten | | | | | | |
| Ray Chamberlain | | | | | | |
| Mrs. L. E. Martindale | | | | | | |
| Ralph L. Florney | | | | | | |
| Jack E. Crute | | | | | | |
| A. J. Kalcic | | | | | | |
| Ray E. Siegmund | | | | | | |
| Wanda Seigmund | | | | | | |
| Spencer Self | | | | | | |
| Walter E. Hodges | | | | | | |

I, _____ one of the petitioners on the Petition herewith submitted, do hereby certify that all of the resident land owners owning land along the line of the road described therein have signed the within relinquishment except: _____

Signed: _____
One of the Petitioners.

WYANDOTTE COUNTY, KANSAS

WHEREUPON, said bond was approved by the Board, and it appearing to the satisfaction of the Board, that the law had been substantially complied with, it was ordered, that Joseph F. Reardon, Cordell D. Meeks and Kimball L. Backus be appointed viewers of the proposed road, and that they meet in conjunction with the County Surveyor, at the _____ of _____ in QUINDARO Township, on the 13th day of November, 1953, and proceed to view and lay out said road, according to law, giving to all parties a hearing, and make due report of their proceedings to the County Board.

Appointment of Viewers

AFTERWARDS, TO-WIT: On the 19th day of October, 1953, R. W. Jensen, County Clerk, presented to said Board his certificate, under seal, setting forth, that pursuant to law he had caused public notice of said proposed road to be published in The Wyandotte Echo (a weekly newspaper, published in Kansas City, Kansas,) for two consecutive weeks and that said notice was so published in said newspaper, on the 21st day of October, 1953, the 28th day of October, 1953, and the _____ day of _____, 19____, and had also caused similar notice to be posted to public view upon the bulletin board in his office from October 19th, 1953, to November 14th, 1953, and similar notices to be publicly posted in the following places, to-wit:

ROAD NOTICE
STATE OF KANSAS, WYANDOTTE COUNTY, KS.
TO WHOM IT MAY CONCERN:
TAKE NOTICE that a legal petition signed by Thomas E. Joyce and other householders of Quindaro Township, in said County, has been presented to the Board of County Commissioners, praying for the location of a road, as follows, viz:
North 47th Terrace, North 48th Street Terrace and Cleveland Ave., as shown on the plat of Malone Addition Lots 54 to 105 recorded in Plat Book 25 at Page 29 in the office of the Register of Deeds of Wyandotte County, Kansas and that said Board has appointed Joseph F. Reardon, Cordell D. Meeks and Kimball L. Backus Viewers, who will meet at the point of beginning of said road, as petitioned for on the 13th day of November, 1953, and proceed to view said road, as the law directs, at which time and place all persons interested may attend and have a hearing. In case said viewers fail to meet on the day designated, they may meet on the following day, as provided by law, without further notice.
WITNESS my hand and the official seal of said County, this 15th day of October, 1953.
R. W. JENSEN, County Clerk.
By PHIL CALDWELL, Deputy.
(First Published 10-23-53)
St. W. E. - 10-28-53

PROOF OF PUBLIC NOTICE

from _____ 19____, to _____ 19____, at _____ in _____ Township
from _____ 19____, to _____ 19____, at _____ in _____ Township
from _____ 19____, to _____ 19____, at _____ in _____ Township
and had also caused record of same to be made in the County Commissioner's


_____ 67 _____
day of November, 1953, William T. Dutott, County Surveyor presented to said County Board, his report of survey of said proposed road, plat and field notes, in words and figures as follows, to-wit:

County Surveyor's Report and Field Notes

Pursuant to the order of the Board, I met with Joseph F. Reardon, Cordell D. Meeks and Kimball L. Backus viewers, at the _____ of _____ in Quindaro Township, on the 13th day of November, 1953, and under the direction of said viewers, proceeded to survey said road as petitioned for, conspicuously marking the same throughout, and noting the courses and distances, and I do hereby certify that the following is a correct return of the survey of said road, and plat of the same, to-wit:

North 47th Terrace, North 48th Street Terrace and Cleveland Avenue as shown on the plat of Malone Addition Lots 54 to 105 recorded in Plat Book 25 at Page 29 in the office of the Register of Deeds of Wyandotte County, Kansas.

ROAD RECORD,



County Survey-
or's plat and
Field Notes

Field Notes

ALSO, upon said 27th day of November, 1953, said Joseph Reardon, Cordell D. Meeks,
and Kimball L. Backus, Viewers, presented to said County Board their several reports, as follows, to-wit:

"Pursuant to Commissioners' Notice, we met at the _____ of _____ in Quindaro
Township, on the 13th day of November, 1953, and taking to our assistance _____
and _____ as chain carriers, and _____ as marker, proceeded
to view the route of the road petitioned for, which was surveyed under our direction by Willam T. Dutott,
County Surveyor, the field notes and plat of which survey are hereto attached and form part of this report, and after
careful deliberation we are of the opinion that said road is practicable, and of public utility, and recommend that it be
granted, as located and surveyed, and that it be established and opened _____ feet wide."

Viewer's Report
of View and
Survey

WYANDOTTE COUNTY, KANSAS

Viewers' Report
of Damages
Claimed and
Awarded

And further report that the following is a complete list of the names of all persons (Owners, Agents or Guardians) who filed claims with us for damages or compensation, (which said claims are herewith submitted,) by reason of the location and establishment of said proposed road and the amount awarded to each, by us, to-wit:

| NAMES | OWNER, AGENT OR GUARDIAN | FRACTIONAL PART | Sec. | Twp. | R'ng | Acres Appropriated | Am't Claimed | Am't Awarded by Viewers | Commissioners Revision |
|--------------------|--------------------------|-----------------|------|------|--------------------|--------------------|--------------|-------------------------|------------------------|
| NO DAMAGES CLAIMED | | | | | NO DAMAGES ALLOWED | | | | |

Petitioner's
Affidavit of
Service of
Notice

ALSO, upon said _____ day of _____, 19____, there was presented to said County Board, the affidavit of _____ one of the petitioners aforesaid, setting forth that due notice of the _____ of said proposed road, together with date of meeting of the Viewers, as per published notice of County Clerk, had been served upon each of the persons noted below, who, as Owners, Agents, or Guardians were all the persons through whose premises said road is proposed to be located, except those who have signed Relinquishment, to-wit:

| DATE WHEN NOTICE WAS SERVED | NAME OF PERSON | OWNER, AGENT OR GUARDIAN | FRACTIONAL PART | Sec. | Twp. | Range | REMARKS |
|-----------------------------|----------------|--------------------------|-----------------|------|------|-------|---------|
| | | | | | | | |

Final Order of
Board of
County
Commissioners

WHEREUPON, on the 27th day of November, 1953, the following action thereon was had by said Board of County Commissioners, to-wit:

Upon due consideration, no legal objection having been offered against the establishment of said road, and believing the same to be of public utility, it is ORDERED: that the Viewers' Report of View and Report and Plat of Survey be adopted, and that said road be declared located and established as a public highway in accordance therewith; full record thereof to be made in the County Road Record and Plat, as Road No. _____, and the Trustees of _____
Quindaro Township be notified to cause the same to be opened for public travel.

ORDER TO CHAIRMAN OF HIGHWAY COMMISSIONERS TO OPEN ROAD MAILED ON November 27, 1953.

I CERTIFY, that the foregoing is a complete record of the location and establishment of said road No. _____, as required by law to be made, and that the same was recorded on the _____ day of _____, 19____.

County Clerk.

ROAD RECORD,

SANDS NORTH STATIONERY CO., KANSAS CITY, MO. 64101

Road No.

BE IT REMEMBERED, That on the 26th day of October, 19 53, a Road Petition signed by A. W. Christensen and 12 others, was presented to the Board of County Commissioners of Wyandotte County, Kansas, praying for VACATION AND LOCATION of a certain road, described as follows, to-wit:

PETITION

VACATION

That portion of the Delaware Ferry and Pontoon Bridge Road, now known as Joshua Thorne Road, beginning at a point on the East and West center line of Section 27, Township 11 South, Range 24 East, 694.25 feet east of the southwest corner of the Northwest Quarter of said Section 27, Thence east, along said East and West center line of Section 27, 488.75 feet; thence northeasterly 2379.60 feet more or less, to a point 1031.27 feet southwesterly of, measured along the center line of said road, the north line of said Section 27, thence westerly to the Argentine-Holliday Road.

LOCATION

A road 60 feet in width lying 30 feet each side of the center line described as follows: Beginning at a point on the East and West center line of Section 27, Township 11 South, Range 24 East, 664.25 feet east of the southwest corner of the Northwest Quarter of said Section 27, said point being on the center line of the Delaware Ferry and Pontoon Bridge Road as dedicated and shown in Road Records of Wyandotte County, Kansas, in Book A at page 26.

BOND

a said road now being known as Joshua Thorne Road; thence northerly on a straight line, making a northwesterly angle of 89 degrees 35 minutes with said East and West center line of Section 27, 156.3 feet; thence northeasterly on a curved line, concave to the right, having a radius of 287.9 feet, last above course being tangent thereto, a distance of 234.3 feet; thence northeasterly tangent to said curve 1864.59 feet; thence northeasterly on a curved line, concave to the right, having a radius of 383.1 feet, last above course being tangent thereto, a distance of 211.67 feet; thence northeasterly tangent to said curve 169.02 feet; thence northeasterly on a curved line, concave to the left, having a radius of 302.9 feet, last above course being tangent thereto, a distance of 210.53 feet more or less to a point on the center line of the Delaware Ferry and Pontoon Bridge Road; said point being 1031.27 feet southwesterly of, measured along the center line of said road, the north line of said Section 27, thence westerly to the Argentine-Holliday Road.

Relinquishment of Claim for Damages

NAMES THAT APPEAR ON ROAD PETITION

- Ignacio C. Salinas
- Marcianna R. Salinas
- J. F. Jones
- Lula Jones
- Fred Thoele
- Clarence Claybourn
- Esther Clayborn
- Lethel Clayborn
- L. A. Bichelmeyer
- C. E. Curth
- Gena M. Brazelton
- Linus A. Brazelton

I, _____ one of the petitioners on the Petition herewith submitted, do hereby certify that all of the resident land owners owning land along the line of the road described therein have signed the within relinquishment except:

Signed: _____
One of the Petitioners.

WYANDOTTE COUNTY, KANSAS

WHEREUPON, said bond was approved by the Board, and it appearing to the satisfaction of the Board, that the law had been substantially complied with, it was ordered, that Joseph F. Reardon, Cordell D. Meeks and Kimball L. Backus be appointed viewers of the proposed road, and that they meet in conjunction with the County Surveyor, at the _____ of _____ in Shawnee Township, on the 4th day of December, 19 53, and proceed to view and lay out said road, according to law, giving to all parties a hearing, and make due report of their proceedings to the County Board.

Appointment of Viewers

AFTERWARDS, TO-WIT: On the 9th day of November, 19 53, R. W. Jensen County Clerk, presented to said Board his certificate, under seal, setting forth, that pursuant to law he had caused public notice of said proposed road to be published in The Wyandotte Echo (a weekly newspaper, published in Kansas City, Kansas,) for two consecutive weeks and that said notice was so published in said newspaper, on the 11th day of November, 19 53, the 18th day of November, 19 53, and the _____ day of _____, 19 _____, and had also caused similar notice to be posted to public view upon the bulletin board in his office from November 9th 19 53, to December 15th, 19 53, and similar notices to be publicly posted in the following places, to-wit:

ROAD NOTICE
 and taking...
 Obviously, the whole assessment money to spend for various purposes year for the sake of collecting more...
 ties would edge up the levies ever...
 ded suspicion that the taxing author...
 road but taxpayers have a well-learn...
 ducing levies proportionately sound...
 theory of raising valuations then re...
 tempts to "equalize" assessments. Th...
 legislature could quell in years of at...
 create more turmoil than the state...
 cent of true (or sale) value paid...
 of assessing all properties at 100 pe...
 the Allen County Assessment. Pl...
 been little short of a scandal. Bu...
 ships in the same county long ha...

PROOF OF PUBLIC NOTICE

from 19 _____ to 19 _____ at _____ in _____ Township
 from 19 _____ to 19 _____ at _____ in _____ Township
 from 19 _____ to 19 _____ at _____ in _____ Township
 and had also caused record of same to be made in the County Commissioner's

Record, Volume " C-1 " page " 81 "

ALSO, upon said 14th day of December, 19 53, William T. Dutott, County Surveyor presented to said County Board, his report of survey of said proposed road, plat and field notes, in words and figures as follows, to-wit:

County Surveyor's Report and Field Notes

Pursuant to the order of the Board, I met with Joseph F. Reardon, Cordell D. Meeks and Kimball L. Backus viewers, at the _____ of _____ in Shawnee Township, on the 4th day of December, 19 53, and under the direction of said viewers, proceeded to survey said road as petitioned for, conspicuously marking the same throughout, and noting the courses and distances, and I do hereby certify that the following is a correct return of the survey of said road, and plat of the same, to-wit:

VACATION That portion of the Delaware Ferry and Pontoon Bridge Road, now known as the Joshua Thorne Road, beginning at a point on the East and West Center line of Sec 27, Township 11 South, Range 24 East, 694.25 feet East of the Southwest corner of the Northwest quarter of said Section 27, thence East along said East and West center line of Section 27, 488.75 feet, thence Northeasterly 2,379.60 feet more or less to a point 1,031.27 feet Southwesterly of, measured along the center line of said road, the north line of said Sec 27, thence Westerly to the Argentine-Holliday Road.

LOCATION A road 60ft in width lying on each side of the center line described as follows: Beginning at a point of the E and W center line of Section 27, townshi 11 S Range 24 E, 664.25 feet E of the NW corner of the NW 1/4 of said Sec 27, said point being on the center line of the Delaware Ferry & Pontoon Bridge Rd. as dedicated and shown in Road Records of Wyandotte Co., Ks. in Book A at Page 26, said road now being known as Joshua Thorne Rd., thence Northerly on a straight line, making a Northwesterly angle of 89° 35' with said E & W center line of Sec 27, 156.3 ft thence Northeasterly on a curved line, concave to the right, having a radius of 287.9ft, last above course being tangent thereto, a distance of 234.3ft, thence Northeasterly tangent to said curve 1,864.59ft thence Northeasterly on a curved line, concave to the right having a radius of 383.1ft last above course being tangent thereto a distance of 211.67ft thence Northeasterly tangent of said curve 169.02ft thence Northeasterly on a curved line concave to the left having a radius of 302.9ft last above course being tangent thereto, a distance of 210.53ft more or less to a point on the center line of the Delaware Ferry & Pontoon Bridge Road, said point being 1,031.27ft Southwesterly of, measured along the center line of said road, the North line of said Sec 27, thence Westerly to the Argentine-Holliday Road.

WYANDOTTE COUNTY, KANSAS

WHEREUPON, said bond was approved by the Board, and it appearing to the satisfaction of the Board, that the law had been substantially complied with, it was ordered, that Joseph F. Reardon, Cordell D. Meeks and Kimball L. Backus be appointed viewers of the proposed road, and that they meet in conjunction with

Appointment of Viewers

the County Surveyor, at the _____ of _____ in Shawnee Township, on the 4th day of December, 19 53, and proceed to view and lay out said road, according to law, giving to all parties a hearing, and make due report of their proceedings to the County Board.

AFTERWARDS, TO-WIT: On the 9th day of November, 19 53, R. W. Jensen County Clerk, presented to said Board his certificate, under seal, setting forth, that pursuant to law he had caused public

ROAD NOTICE
STATE OF KANSAS, WYANDOTTE COUNTY, KS.
TO WHOM IT MAY CONCERN:
Take Notice, That a legal petition signed by A. W. Christensen and other householders of Shawnee Township, in said County, has been presented to the Board of County Commissioners, praying for the Vacation and Location of a road, as follows, viz: Beginning Vacation: Delaware Ferry and Pontoon Road now known as the Joshua Thorne Road.

PROOF OF PUBLIC NOTICE

VACATION
That portion of the Delaware Ferry and Pontoon Bridge Road, now known as Joshua Thorne Road, beginning at a point on the east and west center line of Section 27, Township 11 South, Range 24 East, 664.25 feet east of the southwest corner of said Section 27, thence east along said east and west center line of Section 27 488.75 feet; thence northeasterly 2,379.60 feet more or less, to a point 1,031.27 feet southwesterly of, measured along the center line of said road, the north line of said Section 27, thence westerly to the Argentine-Holliday Road.

County Surveyor's Report and Field Notes

LOCATION
A road 80 feet in width lying 30 feet each side of the center line described as follows: Beginning at a point on the east and west center line of Section 27, Township 11 South, Range 24 East, 664.25 feet east of the southwest corner of the northwest quarter of said Section 27, said point being on the center line of the Delaware Ferry and Pontoon Bridge Road as dedicated and shown in Road Records of Wyandotte County, Kansas in Book A at Page 26, said road now being known as Joshua Thorne Road; thence northerly on a straight line, making a northwesterly angle of 89 degrees 35 minutes with said east and west center line of Section 27, 156.3 feet; thence northeasterly on a curved line, concave to the right, having a radius of 287.9 feet, last above course being tangent thereto, a distance of 234.3 feet; thence northeasterly tangent to said curve 1,864.59 feet; thence northeasterly on a curved line, concave to the right having a radius of 383.1 feet, last above course being tangent thereto, a distance of 211.67 feet; thence northeasterly tangent to said curve 169.02 feet; thence northeasterly on a curved line, concave to the left, having a radius of 302.9 feet, last above course being tangent thereto, a distance of 210.53 feet more or less to a point on the center line of the Delaware Ferry and Pontoon Bridge Road; said point being 1,031.27 feet southwesterly of, measured along the center line of said road, the north line of said Section 27, thence westerly to the Argentine-Holliday Road.

And that said Board has appointed Joseph F. Reardon, Cordell D. Meeks and Kimball L. Backus Viewers, who will meet at the point of beginning of said road, as petitioned for on the 4th day of December, 1953, and proceed to view said road, as the law directs, at which time and place all persons interested may attend and have a hearing. In case said viewers fail to meet on the day designated, they may meet on the following day, as provided by law, without further notice.
WITNESS my hand and the official seal of said County, this 9th day of November, 1953.
R. W. JENSEN, County Clerk.
By PHIL CALDWELL, Deputy.
(First Published 11-11-53)
21-W. E.-11-18-53.

notice of said proposed road to be published in The Wyandotte Echo (a weekly newspaper, published in Kansas City, Kansas) for two consecutive weeks and that said notice was so published in said newspaper, on the 11th day of November, 19 53, the 18th day of November, 19 53, and the _____ day of _____, 19 _____, and had also caused similar notice to be posted to public view upon the bulletin board in his office from November 9th 19 53, to December 15th, 19 53, and similar notices to be publicly posted in the following places, to-wit:

from _____ 19 _____, to _____ 19 _____, at _____ in _____ Township
from _____ 19 _____, to _____ 19 _____, at _____ in _____ Township
from _____ 19 _____, to _____ 19 _____, at _____ in _____ Township

and had also caused record of same to be made in the County Commissioner's office " 81 " day of December, 19 53, William T. Dutott, County Surveyor

and, his report of survey of said proposed road, plat and field notes, in words and figures as the Board, I met with Joseph F. Reardon, Cordell D. Meeks and viewers, at the _____ of _____ in Shawnee


day of December, 19 53, and under the direction of said viewers, proceeded and for, conspicuously marking the same throughout, and noting the courses and distances, the following is a correct return of the survey of said road, and plat of the same, to-wit:

ion of the Delaware Ferry and Pontoon Bridge Road, now known as ad, beginning at a point on the East and West Center line of Sec h, Range 24 East, 694.25 feet East of the Southwest corner of the said Section 27, thence East along said East and West center line 5 feet, thence Northeasterly 2,379.60 feet more or less to a point easterly of, measured along the center line of said road, the north thence Westerly to the Argentine-Holliday Road.

in width lying on each side of the center line described as at a point of the E and W center line of Section 27, township 11 S set E of the NW Corner of the NW 1/4 of said Sec 27, said point being e Delaware Ferry & Pontoon Bridge Rd. as dedicated and shown in e Wyandotte Co., Ks. in Book A at Page 26, said road now being known as hence Northerly on a straight line, making a Northwesterly angle of e W center line of Sec 27, 156.3 ft thence Northeasterly on a curved e right, having a radius of 287.9ft, last above course being tangent of 234.3ft, thence Northeasterly tangent to said curve 1,864.59ft on a curved line, concave to the right having a radius of 383.1ft ng tangent thereto a distance of 211.67ft thence Northeasterly 169.02ft thence Northeasterly on a curved line concave to the e right having a radius of 302.9ft last above course being tangent thereto, a distance of 210.53ft more or less to a point on the center line of the Delaware Ferry & Pontoon Bridge Road, said point being 1,031.27ft Southwesterly of, measured along the center line of said road, the North line of said Sec 27, thence Westerly to the Argentine-Holliday Road.

ROAD RECORD,

467



County Survey-
or's plat and
Field Notes

Field Notes

ALSO, upon said 14th day of December, 19 53, said Joseph Reardon, Cordell Meeks,
and Kimball Backus, Viewers, presented to said County Board their several reports, as follows, to-wit:
"Pursuant to Commissioners' Notice, we met at the _____ of _____ in Shawnee
Township, on the 4th day of December, 19 53, and taking to our assistance _____
and _____ as chain carriers, and _____ as marker, proceeded
to view the route of the road petitioned for, which was surveyed under our direction by William T. Dutott,
County Surveyor, the field notes and plat of which survey are hereto attached and form part of this report, and after
careful deliberation we are of the opinion that said road is practicable, and of public utility, and recommend that it be
granted, as located and surveyed, and that it be established and opened _____ feet wide."

Viewer's Report
of View and
Survey

WYANDOTTE COUNTY, KANSAS

Viewers' Report
of Damages
Claimed and
Awarded

And further report that the following is a complete list of the names of all persons (Owners, Agents or Guardians) who filed claims with us for damages or compensation, (which said claims are herewith submitted,) by reason of the location and establishment of said proposed road and the amount awarded to each, by us, to-wit:

| NAMES | OWNER, AGENT OR GUARDIAN | FRACTIONAL PART | Sec. | Twp. | R'ng | Acres Appropriated | Am't Claimed | Am't Awarded by Viewers | Commissioners Revision |
|--------------------|--------------------------|-----------------|------|------|--------------------|--------------------|--------------|-------------------------|------------------------|
| NO DAMAGES CLAIMED | | | | | NO DAMAGES ALLOWED | | | | |

Petitioner's
Affidavit of
Service of
Notice

ALSO, upon said _____ day of _____, 19____, there was presented to said County Board, the affidavit of _____ one of the petitioners aforesaid, setting forth that due notice of the _____ of said proposed road, together with date of meeting of the Viewers, as per published notice of County Clerk, had been served upon each of the persons noted below, who, as Owners, Agents, or Guardians were all the persons through whose premises said road is proposed to be located, except those who have signed Relinquishment, to-wit:

| DATE WHEN NOTICE WAS SERVED | NAME OF PERSON | OWNER, AGENT OR GUARDIAN | FRACTIONAL PART | Sec. | Twp. | Range | REMARKS |
|-----------------------------|----------------|--------------------------|-----------------|------|------|-------|---------|
| | | | | | | | |

Final Order of
Board of
County
Commissioners

WHEREUPON, on the 14th day of December, 1953, the following action thereon was had by said Board of County Commissioners, to-wit:

Upon due consideration, no legal objection having been offered against the establishment of said road, and believing the same to be of public utility, it is ORDERED: that the Viewers' Report of View and Report and Plat of Survey be adopted, and that said road be declared located and established as a public highway in accordance therewith; full record thereof to be made in the County Road Record and Plat, as Road No. _____, and the Trustees of _____ Shawnee Township be notified to cause the same to be opened for public travel.

ORDER TO CHAIRMAN OF HIGHWAY COMMISSIONERS TO OPEN ROAD MAILED ON DECEMBER 15, 1953.

I CERTIFY, that the foregoing is a complete record of the location and establishment of said road No. _____, as required by law to be made, and that the same was recorded on the _____ day of _____, 19____.

County Clerk.

ROAD RECORD,

CARL HODGKINSON STATIONERY CO., KANSAS CITY, MO. 64101

Road No.

BE IT REMEMBERED, That on the 29th day of October, 19 53, a Road Petition signed by F. E. Van Sant and 13 others, was presented to the Board of County Commissioners of Wyandotte County, Kansas, praying for LOCATION & VACATION *of a certain road, described as follows, to-wit:*

PETITION

VACATION Beginning at the intersection of Holliday Dr & the Wyandotte-Johnson County line, thence northeasterly 635 feet more or less.

LOCATION a road 60 feet in width lying 30 feet each side of the center line described as follows: Beginning at a point on the Wyandotte-Johnson County Line, said point being 101.96 feet west of the northeast corner of Northwest Quarter of Section 6, Township 12 South, Range 24 East; thence northeasterly on a straight line, making a northeasterly angle of 21 degrees 12 minutes with said County Line, a distance of 321.55 feet; thence northeasterly on a curved line, concave to the right having a radius of 2864.9 feet a distance of 210.09 feet to a point in the center line of the present Holliday Drive.

SAID PETITION was accompanied with Bond, as required by law, signed by _____ as principal, and _____ and _____ as sureties, in the penal sum of _____ DOLLARS, (\$ _____)

BOND

WE, The undersigned, owning land along the line of the _____ road described in the accompanying petition hereby relinquish all claim of damage that we might have, either as owner or agent, by reason of land to be appropriated as right of way for said road, and waive notice to land owners, provided by law, and donate the land for right of way for said road through the lands, a description of which is placed opposite our several names:

Relinquishment
of Claim
for Damages

| NAMES | Owner or Agent | DESCRIPTION | S | T | R | Total Number of Acres in Description |
|---|----------------|-------------|---|---|---|--------------------------------------|
| NAMES THAT APPEAR ON ROAD PETITION | | | | | | |
| C. A. Robertson | | | | | | |
| M. Robertson | | | | | | |
| Everett Siler | | | | | | |
| Qill Curth | | | | | | |
| Glenn Schuetz | | | | | | |
| H. C. Christensen | | | | | | |
| J. J. Ritschel | | | | | | |
| A. W. Christensen | | | | | | |
| S. M. Miller | | | | | | |
| C. N. Swartz | | | | | | |
| A. E. Swartz | | | | | | |
| J. E. Siler | | | | | | |
| Charlie Curth | | | | | | |

I, _____ one of the petitioners on the Petition herewith submitted, do hereby certify that all of the resident land owners owning land along the line of the road described therein have signed the within relinquishment except: _____

Signed: _____
One of the Petitioners.

WYANDOTTE COUNTY, KANSAS

Appointment
of
Viewers

WHEREUPON, said bond was approved by the Board, and it appearing to the satisfaction of the Board, that the law had been substantially complied with, it was ordered, that Joseph F. Reardon, Cordell D. Meeks and Kimball L. Backus be appointed viewers of the proposed road, and that they meet in conjunction with the County Surveyor, at the _____ of _____ in Shawnee Township, on the 4th day of December, 1953, and proceed to view and lay out said road, according to law, giving to all parties a hearing, and make due report of their proceedings to the County Board.

AFTERWARDS, TO-WIT: On the 9th day of November, 1953, R. W. Jensen, County Clerk, presented to said Board his certificate, under seal, setting forth, that pursuant to law he had caused public notice of said proposed road to be published in The Wyandotte Echo

ROAD NOTICE STATE OF KANSAS, WYANDOTTE COUNTY, KS. TO WHOM IT MAY CONCERN:

Take Notice, That a legal petition signed by F. E. Van Sant and other householders of Shawnee Township, in said County, has been presented to the Board of County Commissioners, praying for the location and vacation of a road as follows, viz:

VACATION—Beginning at the intersection of Holliday Drive and the Wyandotte-Johnson County Line, thence northeasterly 635 feet more or less.

LOCATION—A road 60 feet in width lying 30 feet each side of the center line described as follows: Beginning at a point on the Wyandotte-Johnson County Line, said point being 101.96 feet west of the northeast corner of northwest quarter of Section 6, Township 12 South, Range 24 East; thence northeasterly on a straight line, making a northeasterly angle of 21 degrees 12 minutes with said County Line, a distance of 321.55 feet; thence northeasterly on a curved line, concave to the right having a radius of 2,864.9 feet a distance of 210.09 feet to a point in the center line of the present Holliday Drive.

And that said Board has appointed Joseph F. Reardon, Cordell D. Meeks and Kimball L. Backus Viewers, who will meet at the point of beginning of said road, as petitioned for on the 4th day of December, 1953, and proceed to view said road, as the law directs, at which time and place all persons interested may attend and have a hearing. In case said viewers fail to meet on the day designated, they may meet on the following day, as provided by law, without further notice.

WITNESS my hand and the official seal of said County, this 9th day of November, 1953.
R. W. JENSEN, County Clerk.
By PHIL CALDWELL, Deputy.
(First Published 11-11-53)
21-W.E.-11-18-53.

(a weekly newspaper, published in Kansas City, Kansas.) for two consecutive weeks and that said notice was so published in said newspaper, on the 11th day of November, 1953, the 18th day of November, 1953, and the _____ day of _____, 19____, and had also caused similar notice to be posted to public view upon the bulletin board in his office from November 9th 1953, to December 14th, 1953, and similar notices to be publicly posted in the following places, to-wit:

from 19____, to 19____, at _____ in _____ Township
from 19____, to 19____, at _____ in _____ Township
from 19____, to 19____, at _____ in _____ Township

and had also caused record of same to be made in the County Commissioner's office " 81 " day of December, 1953. William T. Dutott, County Surveyor

his report of survey of said proposed road, plat and field notes, in words and figures as

the Board, I met with Joseph F. Reardon, Cordell D. Meeks and Kimball L. Backus viewers, at the _____ of _____ in Shawnee

on the _____ day of December, 1953, and under the direction of said viewers, proceeded

to survey said road as petitioned for, conspicuously marking the same throughout, and noting the courses and distances, and I do hereby certify that the following is a correct return of the survey of said road, and plat of the same, to-wit:

VACATION

Beginning at the intersection of Holliday Drive and the Wyandotte-Johnson County, line, thence Northeasterly 635 feet, more or less.

LOCATION

A road 60 feet in width lying 30 feet each side of the center line described as follows: Beginning at a point on the Wyandotte-Johnson County line, said point being 101.96 feet West of the Northeast corner of the Northwest quarter of Section 6, Township 12, South, Range 24 East, thence Northeasterly on a straight line, making a Northeasterly angle of 21 degrees 12 minutes with said County line, a distance of 321.55 feet, thence Northeasterly on a curved line, concave to the right having a radius of 2,864.9 feet, a distance of 210.09 feet to a point in the center line of the present Holliday Drive.

PROOF OF
PUBLIC
NOTICE

County Survey-
or's Report and
Field Notes

WYANDOTTE COUNTY, KANSAS

Appointment
of
Viewers

WHEREUPON, said bond was approved by the Board, and it appearing to the satisfaction of the Board, that the law had been substantially complied with, it was ordered, that Joseph F. Reardon, Cordell D. Meeks and Kimball L. Backus be appointed viewers of the proposed road, and that they meet in conjunction with the County Surveyor, at the _____ of _____ in Shawnee Township, on the 4th day of December, 19 53, and proceed to view and lay out said road, according to law, giving to all parties a hearing, and make due report of their proceedings to the County Board.

AFTERWARDS, TO-WIT: On the 9th day of November, 19 53, R. W. Jensen, County Clerk, presented to said Board his certificate, under seal, setting forth, that pursuant to law he had caused public notice of said proposed road to be published in The Wyandotte Echo (a weekly newspaper, published in Kansas City, Kansas,) for two consecutive weeks and that said notice was so published in said newspaper, on the 11th day of November, 19 53, the 18th day of November, 19 53, and the _____ day of _____, 19 _____, and had also caused similar notice to be posted to public view upon the bulletin board in his office from November 9th 19 53, to December 14th, 19 53, and similar notices to be publicly posted in the following places, to-wit:

from _____ 19 _____, to _____ 19 _____, at _____ in _____ Township
from _____ 19 _____, to _____ 19 _____, at _____ in _____ Township
from _____ 19 _____, to _____ 19 _____, at _____ in _____ Township
and had also caused record of same to be made in the County Commissioner's



PROOF OF
PUBLIC
NOTICE

Record, Volume " C-1 " page " 81 "

ALSO, upon said 14th day of December, 19 53, William T. Dutott, County Surveyor presented to said County Board, his report of survey of said proposed road, plat and field notes, in words and figures as follows, to-wit:

Pursuant to the order of the Board, I met with Joseph F. Reardon, Cordell D. Meeks and Kimball L. Backus viewers, at the _____ of _____ in Shawnee Township, on the 4th day of December, 19 53, and under the direction of said viewers, proceeded to survey said road as petitioned for, conspicuously marking the same throughout, and noting the courses and distances, and I do hereby certify that the following is a correct return of the survey of said road, and plat of the same, to-wit:

VACATION


Beginning at the intersection of Holliday Drive and the Wyandotte-Johnson County, line, thence Northeasterly 635 feet, more or less.

LOCATION

A road 60 feet in width lying 30 feet each side of the center line described as follows: Beginning at a point on the Wyandotte-Johnson County line, said point being 101.96 feet West of the Northeast corner of the Northwest quarter of Section 6, Township 12, South, Range 24 East, thence Northeasterly on a straight line, making a Northeasterly angle of 21 degrees 12 minutes with said County line, a distance of 321.55 feet, thence Northeasterly on a curved line, concave to the right having a radius of 2,864.9 feet, a distance of 210.09 feet to a point in the center line of the present Holliday Drive.

County Survey-
or's Report and
Field Notes

ROAD RECORD,



County Survey-
or's plat and
Field Notes

Field Notes

ALSO, upon said 14th day of December, 1953, said Joseph Reardon, Cordell Meeks and Kimball Backus, Viewers, presented to said County Board their several reports, as follows, to-wit:

"Pursuant to Commissioners' Notice, we met at the _____ of _____ in Shawnee Township, on the 4th day of December, 1953, and taking to our assistance _____ and _____ as chain carriers, and _____ as marker, proceeded to view the route of the road petitioned for, which was surveyed under our direction by William T. Dutott, County Surveyor, the field notes and plat of which survey are hereto attached and form part of this report, and after careful deliberation we are of the opinion that said road is practicable, and of public utility, and recommend that it be granted, as located and surveyed, and that it be established and opened _____ feet wide."

Viewer's Report
of View and
Survey

WYANDOTTE COUNTY, KANSAS

Viewers' Report
of Damages
Claimed and
Awarded

And further report that the following is a complete list of the names of all persons (Owners, Agents or Guardians) who filed claims with us for damages or compensation, (which said claims are herewith submitted,) by reason of the location and establishment of said proposed road and the amount awarded to each, by us, to-wit:

| NAMES | OWNER, AGENT OR GUARDIAN | FRACTIONAL PART | Sec. | Twp. | R'nge | Acres Appropriated | Am't Claimed | Am't Awarded by Viewers | Commissioners Revision |
|--------------------|--------------------------|-----------------|------|------|--------------------|--------------------|--------------|-------------------------|------------------------|
| NO DAMAGES CLAIMED | | | | | NO DAMAGES ALLOWED | | | | |

Petitioner's
Affidavit of
Service of
Notice

ALSO, upon said _____ day of _____, 19____, there was presented to said County Board, the affidavit of _____ one of the petitioners aforesaid, setting forth that due notice of the _____ of said proposed road, together with date of meeting of the Viewers, as per published notice of County Clerk, had been served upon each of the persons noted below, who, as Owners, Agents, or Guardians were all the persons through whose premises said road is proposed to be located, except those who have signed Relinquishment, to-wit:

| DATE WHEN NOTICE WAS SERVED | NAME OF PERSON | OWNER, AGENT OR GUARDIAN | FRACTIONAL PART | Sec. | Twp. | Range | REMARKS |
|-----------------------------|----------------|--------------------------|-----------------|------|------|-------|---------|
| | | | | | | | |

Final Order of
Board of
County
Commissioners

WHEREUPON, on the 14th day of December, 19 53, the following action thereon was had by said Board of County Commissioners, to-wit:

Upon due consideration, no legal objection having been offered against the establishment of said road, and believing the same to be of public utility, it is ORDERED: that the Viewers' Report of View and Report and Plat of Survey be adopted, and that said road be declared located and established as a public highway in accordance therewith; full record thereof to be made in the County Road Record and Plat, as Road No. _____, and the Trustees of _____ Shawnee Township be notified to cause the same to be opened for public travel.

ORDER TO CHAIRMAN OF HIGHWAY COMMISSIONERS TO OPEN ROAD MAILED ON DECEMBER 15, 1953.

I CERTIFY, that the foregoing is a complete record of the location and establishment of said road No. _____, as required by law to be made, and that the same was recorded on the _____ day of _____, 19____.

County Clerk.

ROAD RECORD,

SANL DODD NORTH STATIONERY CO., KANSAS CITY, MO. 64101

Road No. _____

BE IT REMEMBERED, That on the 29th day of October, 19 53, a Road Petition signed by F. E. Van Sant and 15 others, was presented to the Board of County Commissioners of Wyandotte County, Kansas, praying for VACATION & LOCATION of a certain road, described as follows, to-wit:

PETITION

VACATION

All that portion of Delaware Ferry and Pontoon Bridge Road, Joshua Thorne Road, and Wm. Madden Road in Sections 22 and 23, Township 11 South, Range 24 East, Wyandotte County, Kansas, extending northeasterly from the south line of said Section 22 to the east line of said Section 23. Also, all that portion of the M. K. Barber Road in said Sections 22 and 23 lying between its point of beginning and the east line of the Southwest quarter of the northwest quarter of said Section 23.

LOCATION

Klamm Drive a road of various widths on each side of a line described as follows: Beginning at a point on the south line of Section 22, Township 11 South, Range 24 East, Wyandotte County, Kansas, said point being 616.37ft east of the Southwest corner of the Southeast quarter of said Section 22, where said road is 40 feet in width, lying 20 feet on either side of the following line; thence N 40 degrees E 243.88 feet; thence N 47 degrees E 290 feet; thence N 51 degrees 10 min. E 326 feet; thence N 39 degrees 30 min. E 778.3 ft to a point where said road is 60 feet in width lying 30 feet on either side of the following line; thence N 46 degrees 44 min. E 1279.26 feet to a point on the east line of said Section 22; thence N 66 degrees 54 min. E 294.82 feet; thence N 36 degrees 18 min. E 701.85 feet; thence N 52 degrees 32 min. E 727.16 feet; thence N 50 degrees 57 min. E 1120.68 feet; thence northeasterly along a curved line, concave to the right having a radius of 573.7 feet, last above described course being tangent thereto, 390.16 feet; thence east tangent to last described course 94.4 feet, more or less, to a point on the north and south center line of Section 23, Township 11 South, Range 24 East where said road is 70 feet in width lying 30 feet on the north side and 40 feet on the south side of the following line; thence east along a continuation of last above described course 741.31 feet to a point where said road is 40 feet in width lying 20 feet on either side of the following line; thence northeasterly on a straight line, making an angle to the left of 21 degrees with last described course, 628.76 feet; thence northeasterly on a straight line, making an angle to the left of 2 degrees 23 min. with last described course, 481.49 feet, thence northeasterly on a straight line, making an angle to the right of 2 degrees 23 min. with last described course, 250.91 feet; thence east on a straight line, making an angle to the right of 21 degrees with last described course, 651.66 feet more or less to the east line of said Section 23.

BOND

Relinquishment of Claim for Damages

number of description

- H. C. Christensen
- J. J. Ritschel
- A. W. Christensen
- S. M. Miller
- C. N. Swartz
- A. E. Swartz
- J. E. Siler
- Charlie Curth
- Oscar Pennel
- S. H. Reno

I, _____ one of the petitioners on the Petition herewith submitted, do hereby certify that all of the resident land owners owning land along the line of the road described therein have signed the within relinquishment except:

Signed: _____ One of the Petitioners.

WYANDOTTE COUNTY, KANSAS

Appointment
of
Viewers

WHEREUPON, said bond was approved by the Board, and it appearing to the satisfaction of the Board, that the law had been substantially complied with, it was ordered, that Joseph F. Reardon, Cordell D. Meeks and Kimball L. Backus be appointed viewers of the proposed road, and that they meet in conjunction with the County Surveyor, at the _____ of _____ in Shawnee Township, on the 4th day of December, 1953, and proceed to view and lay out said road, according to law, giving to all parties a hearing, and make due report of their proceedings to the County Board.

AFTERWARDS, TO-WIT: On the 9th day of November, 1953, R. W. Jensen, County Clerk, presented to said Board his certificate, under seal, setting forth, that pursuant to law he had caused public



PROOF OF
PUBLIC
NOTICE

notice of said proposed road to be published in The Wyandotte Echo (a weekly newspaper, published in Kansas City, Kansas,) for two consecutive weeks and that said notice was so published in said newspaper, on the 11th day of November, 1953, the 18th day of November, 1953, and the _____ day of _____, 19____, and had also caused similar notice to be posted to public view upon the bulletin board in his office from November 9th 1953, to December 14th, 1953, and similar notices to be publicly posted in the following places, to-wit:

from _____ 19____, to _____ 19____, at _____ in _____ Township
from _____ 19____, to _____ 19____, at _____ in _____ Township
from _____ 19____, to _____ 19____, at _____ in _____ Township
and had also caused record of same to be made in the County Commissioner's

Record, Volume " C-1 " page " 81 "

ALSO, upon said 14th day of December, 1953, William T. Dutott, County Surveyor presented to said County Board, his report of survey of said proposed road, plat and field notes, in words and figures as follows, to-wit:

County Survey-
or's Report and
Field Notes

Pursuant to the order of the Board, I met with Joseph F. Reardon, Cordell D. Meeks and Kimball L. Backus viewers, at the _____ of _____ in Shawnee Township, on the 4th day of December, 1953, and under the direction of said viewers, proceeded to survey said road as petitioned for, conspicuously marking the same throughout, and noting the courses and distances, and I do hereby certify that the following is a correct return of the survey of said road, and plat of the same, to-wit:

VACATION

All that portion of Delaware Ferry and Pontoon Bridge Road, Joshua Thorne Road and Wm. Madden Road in Sections 22 and 23, Township 11 South, Range 24 East, Wyandotte County, Kansas, extending Northeasterly from the South line of said Section 22 to the East line of said Section 23. Also, all that portion of the M. K. Barber Road in said Sections 22 and 23 lying between its point of beginning and the East line of the Southwest quarter of the Northwest quarter of said Section 23.

LOCATION

Klamm Drive, a road of various widths on each side of a line described as follows: Beginning at a point on the South line of Section 22, Township 11 South, Range 24 East, Wyandotte County, Kansas, and said point being 616.37 feet East of the Southwest corner of the Southeast quarter of said Section 22, where said road is 40 feet in width, lying 20 feet on either side of the following line, thence North 40 degrees East, 243.88 feet, thence North 47 degrees East, 290 feet, thence North 51 degrees, 10 minutes East, 326 feet, thence North 39 degrees, 30 minutes East 778.3 feet to a point where said road is 60 feet in width lying 30 feet on either side of the following line, thence North 46 degrees, 44 minutes East, 1,279.36 feet to a point on the East line of said Section 22, thence North 66 degrees, 54 minutes east 294.82 feet, thence North 36 degrees, 18 minutes East, 701.85 feet, thence North 52 degrees, 32 minutes East, 727.16 feet, thence North 50 degrees, 57 minutes East 1,120.68 feet, thence Northeasterly along a curved line, concave to the right, having a radius of 573.7 feet, last above described course being tangent thereto 390.16 ft thence East, tangent to the last described course, 94.4 feet, more or less, to a point on the North and South center line of Section 23, Township 11, South, Range 24 East, where said road is 70 feet in width, lying 30 feet on the North side and 40 ft on the South side of the following line, thence East along a continuation of last above described course 741.31 feet to a point where said road is 40 feet in width lying 20 feet on either side of the following line, thence Northeasterly on a straight line, making an angle to the left of 21 degrees with last described course, 628.76 feet, thence Northeasterly on a straight line, making an angle to the left of 2 degrees 23 minutes with last described course, 481.49 feet, thence Northeasterly on a straight line making an angle to the right of 2 degrees, 23 minutes with the last described course, 250.91 feet, thence East on a straight line, making an angle to the right of 21 degrees with last described course, 651.66 feet more or less to the East line of said Section 23.

WYANDOTTE COUNTY, KANSAS

WHEREUPON, said bond was approved by the Board, and it appearing to the satisfaction of the Board, that the law had been substantially complied with, it was ordered, that Joseph F. Reardon, Cordell D. Meeks and Kimball L. Backus be appointed viewers of the proposed road, and that they meet in conjunction with the County Surveyor, at the _____ of _____ in Shawnee Township, on the 4th day of December, 1953, and proceed to view and lay out said road, according to law, giving to all parties a hearing, and make due report of their proceedings to the County Board.

Appointment of Viewers

AFTERWARDS, TO-WIT: On the 9th day of November, 1953, R. W. Jensen, County Clerk, presented to said Board his certificate, under seal, setting forth, that pursuant to law he had caused public

notice of said proposed road to be published in The Wyandotte Echo (a weekly newspaper, published in Kansas City, Kansas,) for two consecutive weeks and that said notice was so published in said newspaper, on the 11th day of November, 1953, the 18th day of November, 1953, and the _____ day of _____, 19____, and had also caused similar notice to be posted to public view upon the bulletin board in his office from November 9th 1953, to December 14th, 1953, and similar notices to be publicly posted in the following places, to-wit:

from _____ 19____, to _____ 19____, at _____ in _____ Township
 from _____ 19____, to _____ 19____, at _____ in _____ Township
 from _____ 19____, to _____ 19____, at _____ in _____ Township

and had also caused record of same to be made in the County Commissioner's

PROOF OF PUBLIC NOTICE

ROAD NOTICE
 STATE OF KANSAS, WYANDOTTE COUNTY, SS.
 TO WHOM IT MAY CONCERN:
 Take Notice, That a legal petition signed by F. E. Van Sant and other householders of Shawnee Township, in said County, has been presented to the Board of County Commissioners, praying for the Location and Vacation of a road, as follows, viz: Beginning

VACATION—
 All that portion of Delaware Ferry and Pontoon Bridge Road, Joshua Thorne Road, and Wm. Madden Road, in Sections 22 and 23, Township 11 South, Range 24 East, Wyandotte County, Kansas, extending northeasterly from the south line of said Section 22 to the east line of said Section 23. Also, all that portion of the M. K. Barber Road in said sections 22 and 23 lying between its point of beginning and the east line of the southwest quarter of the northwest quarter of said Section 23.

LOCATION—
 Klamm Drive, a road of various widths on each side of a line described as follows: Beginning at a point on the south line of Section 22, Township 11 South, Range 24 East, Wyandotte County, Kansas, said point being 616.37 feet east of the southwest corner of the southeast quarter of said Section 22, where said road is 40 feet in width lying 20 feet on either side of the following line: thence north 40 degrees, east 243.88 feet; thence north 47 degrees, east 290 feet; thence north 51 degrees, 10 minutes east 326 feet; thence north 39 degrees, 30 minutes east 775.3 feet to a point where said road is 60 feet in width lying 30 feet on either side of the following line: thence north 46 degrees 44 minutes east 1,279.26 feet to a point on the east line of said Section 22; thence north 66 degrees 54 minutes east 294.81 feet; thence north 36 degrees 18 minutes east 701.85 feet; thence north 52 degrees 32 minutes east 727.16 feet; thence north 50 degrees 57 minutes east 1,120.68 feet; thence northeasterly along a curved line, concave to the right having a radius of 673.7 feet, last above described course being tangent thereto, 390.16 feet; thence east tangent to last described course 94.4 feet, more or less, to a point on the north and south center line of Section 23, Township 11 South, Range 24 East, where said road is 70 feet in width lying 30 feet on the North side and 40 feet on the South side of the following line: thence east along a continuation of last above described course 741.31 feet to a point where said road is 40 feet in width lying 20 feet on either side of the following line: thence northeasterly on a straight line, making an angle to the left of 21 degrees with last described course, 628.76 feet; thence northeasterly on a straight line, making an angle to the left of 2 degrees 23 minutes with last described course, 481.49 feet; thence northeasterly on a straight line, making an angle to the right of 2 degrees 23 minutes with the last described course, 250.91 feet; thence East on a straight line, making an angle to the right of 21 degrees with last described course, 651.66 feet more or less to the East line of said Section 23.

County Surveyor's Report and Field Notes

ge " 81 "
 4th day of December, 1953, William T. Dutott, County Surveyor his report of said proposed road, plat and field notes, in words and figures as the Board, I met with Joseph F. Reardon, Cordell D. Meeks and viewers, at the _____ of _____ in Shawnee _____ of December, 1953, and under the direction of said viewers, proceeded for, conspicuously marking the same throughout, and noting the courses and distances, following is a correct return of the survey of said road, and plat of the same, to-wit:

portion of Delaware Ferry and Pontoon Bridge Road, Joshua Thorne Road in Sections 22 and 23, Township 11 South, Range 24 East, Kansas, extending Northeasterly from the South line of said east line of said Section 23. Also, all that portion of the said Sections 22 and 23 lying between its point of beginning of the Southwest quarter of the Northwest quarter of said Section

, a road of various widths on each side of a line described as at a point on the South line of Section 22, Township 11 South, Wyandotte County, Kansas, and said point being 616.37 feet East of the the Southeast quarter of said Section 22, where said road is 40 feet 20 feet on either side of the following line, thence North 40 degrees, 20 feet, thence North 47 degrees East, 290 feet, thence North 51 degrees, 326 feet, thence North 39 degrees, 30 minutes East 775.3 feet at where said road is 60 feet in width lying 30 feet on either side of the following line, thence North 46 degrees, 44 minutes East, 1,279.26 feet East line of said Section 22, thence North 66 degrees, 54 minutes East, thence North 36 degrees, 18 minutes East, 701.85 feet, thence North 52 degrees East, 727.16 feet, thence North 50 degrees, 57 minutes East thence Northeasterly along a curved line, concave to the right, having a radius of 673.7 feet, last above described course being tangent thereto 390.16 feet to the last described course, 94.4 feet, more or less, to a point on the North and South center line of Section 23, Township 11, South, Range 24 East, where said road is 70 feet in width, lying 30 feet on the North side and 40 feet on the South side of the following line, thence East along a continuation of last above described course 741.31 feet to a point where said road is 40 feet in width lying 20 feet on either side of the following line, thence Northeasterly on a straight line, making an angle to the left of 21 degrees with last described course, 628.76 feet, thence Northeasterly on a straight line, making an angle to the left of 2 degrees 23 minutes with last described course, 481.49 feet, thence Northeasterly on a straight line making an angle to the right of 2 degrees, 23 minutes with the last described course, 250.91 feet, thence East on a straight line, making an angle to the right of 21 degrees with last described course, 651.66 feet more or less to the East line of said Section 23.


And that said Board has appointed Joseph F. Reardon, Cordell D. Meeks and Kimball L. Backus Viewers, who will meet at the point of beginning of said road, as petitioned for on the 4th day of December, 1953, and proceed to view said road, as the law directs, at which time and place all persons interested may attend and have a hearing. In case said viewers fail to meet on the day designated, they may meet on the following day, as provided by law, without further notice.

WITNESS my hand and the official seal of said County, this 9th day of November, 1953.

R. W. JENSEN, County Clerk.
 By PHIL CALDWELL, Deputy.
 (First Published 11-11-53)
 31—W. E. 11-18-53

ROAD RECORD,

475



County Survey-
or's plat and
Field Notes

Field Notes

ALSO, upon said 14th day of December, 1953, said J.F. Reardon, C.M. Meeks and K. L. Backus, Viewers, presented to said County Board their several reports, as follows, to-wit: "Pursuant to Commissioners' Notice, we met at the _____ of _____ in Shawnee Township, on the 4th day of December, 1953, and taking to our assistance _____ and _____ as chain carriers, and _____ as marker, proceeded to view the route of the road petitioned for, which was surveyed under our direction by William T. Dutott, County Surveyor, the field notes and plat of which survey are hereto attached and form part of this report, and after careful deliberation we are of the opinion that said road is practicable, and of public utility, and recommend that it be granted, as located and surveyed, and that it be established and opened _____ feet wide."

Viewer's Report
of View and
Survey

WYANDOTTE COUNTY, KANSAS

**Viewers' Report
of Damages
Claimed and
Awarded**

And further report that the following is a complete list of the names of all persons (Owners, Agents or Guardians) who filed claims with us for damages or compensation, (which said claims are herewith submitted,) by reason of the location and establishment of said proposed road and the amount awarded to each, by us, to-wit:

| NAMES | OWNER, AGENT OR GUARDIAN | FRACTIONAL PART | Sec. | Twp. | R'ng | Acres Appropriated | Am't Claimed | Am't Awarded by Viewers | Commissioners Revision |
|--------------------|--------------------------|-----------------|------|------|--------------------|--------------------|--------------|-------------------------|------------------------|
| NO DAMAGES CLAIMED | | | | | NO DAMAGES ALLOWED | | | | |

**Petitioner's
Affidavit of
Service of
Notice**

ALSO, upon said _____ day of _____, 19____, there was presented to said County Board, the affidavit of _____ one of the petitioners aforesaid, setting forth that due notice of the _____ of said proposed road, together with date of meeting of the Viewers, as per published notice of County Clerk, had been served upon each of the persons noted below, who, as Owners, Agents, or Guardians were all the persons through whose premises said road is proposed to be located, except those who have signed Relinquishment, to-wit:

| DATE WHEN NOTICE WAS SERVED | NAME OF PERSON | OWNER, AGENT OR GUARDIAN | FRACTIONAL PART | Sec. | Twp. | Range | REMARKS |
|-----------------------------|----------------|--------------------------|-----------------|------|------|-------|---------|
| | | | | | | | |

**Final Order of
Board of
County
Commissioners**

WHEREUPON, on the 14th day of December, 1953, the following action thereon was had by said Board of County Commissioners, to-wit:

Upon due consideration, no legal objection having been offered against the establishment of said road, and believing the same to be of public utility, it is ORDERED: that the Viewers' Report of View and Report and Plat of Survey be adopted, and that said road be declared located and established as a public highway in accordance therewith; full record thereof to be made in the County Road Record and Plat, as Road No. _____, and the Trustees of _____ Shawnee Township be notified to cause the same to be opened for public travel.

ORDER TO CHAIRMAN OF HIGHWAY COMMISSIONERS TO OPEN ROAD MAILED ON DECEMBER 15, 1953.

I CERTIFY, that the foregoing is a complete record of the location and establishment of said road No. _____, as required by law to be made, and that the same was recorded on the _____ day of _____, 19____.

County Clerk.

ROAD RECORD,

SAUL DODDWITH STATIONERY CO., KANSAS CITY, MO. 64101

Road No.

BE IT REMEMBERED, That on the 24th day of September, 1953, a Road Petition signed by Bruce M. Browne and 17 others, was presented to the Board of County Commissioners of Wyandotte County, Kansas, praying for Location & Vacation of a certain road, described as follows, to-wit:

Location

Beginning at a point approximately 1,720 feet South and 1,320 feet west of the Northeast corner of the southeast 1/4 of Section 11-11-24, thence southeasterly and southerly to the State Highway No. 32.

Also to vacate that part of the Kroge Road (now 57th Street) through the Gorman tract, as condemned March 28, 1929 and recorded in Commissioners Journal "V" Page 217.

PETITION

SAID PETITION was accompanied with Bond, as required by law, signed by as principal, and as sureties, in the penal sum of DOLLARS, (\$.....)

BOND

WE, The undersigned, owning land along the line of the road described in the accompanying petition hereby relinquish all claim of damage that we might have, either as owner or agent, by reason of land to be appropriated as right of way for said road, and waive notice to land owners, provided by law, and donate the land for right of way for said road through the lands, a description of which is placed opposite our several names:

Relinquishment of Claim for Damages

| NAMES | Owner or Agent | DESCRIPTION | S | T | R | Total Number of Acres in Description |
|---|----------------|-------------|---|---|---|--------------------------------------|
| NAMES THAT APPEAR ON ROAD PETITION | | | | | | |
| Marie Wetherla | | | | | | |
| Mabel Beachboard | | | | | | |
| Carl Heathman | | | | | | |
| Nellie P. Dye | | | | | | |
| W. H. Dye | | | | | | |
| Jeanne Heathman | | | | | | |
| Edythe Duck | | | | | | |
| C. B. Duck | | | | | | |
| Pat Forrest | | | | | | |
| Kenneth Forrest | | | | | | |
| Delbert Crowl | | | | | | |
| Edith Crowl | | | | | | |
| Paris Moles | | | | | | |
| Mildred Moles | | | | | | |
| Octavia Gabriel | | | | | | |
| Jr. Gabriel | | | | | | |
| Alice Baird | | | | | | |

I, one of the petitioners on the Petition herewith submitted, do hereby certify that all of the resident land owners owning land along the line of the road described therein have signed the within relinquishment except:

Signed:
One of the Petitioners.

WYANDOTTE COUNTY, KANSAS

WHEREUPON, said bond was approved by the Board, and it appearing to the satisfaction of the Board, that the law had been substantially complied with, it was ordered, that Joseph F. Reardon, Cordell D. Meeks and Kimball L. Backus be appointed viewers of the proposed road, and that they meet in conjunction with the County Surveyor, at the of in Wyandotte Township, on the 6th day of November, 19 53, and proceed to view and lay out said road, according to law, giving to all parties a hearing, and make due report of their proceedings to the County Board.

Appointment of Viewers

AFTERWARDS, TO-WIT: On the 5th day of October, 19 53, R. W. Jensen County Clerk, presented to said Board his certificate, under seal, setting forth, that pursuant to law he had caused public

PROOF OF PUBLIC NOTICE

ROAD NOTICE STATE OF KANSAS WYANDOTTE COUNTY TO WHOM IT MAY CONCERN: TAKE NOTICE, That a legal petition signed by Bruce M. Browne and other householders of Wyandotte Township, in said County, has been presented to the Board of County Commissioners, praying for the Vacation and Location of a road, as follows, viz: Beginning Location at a point approximately 1,720 feet South and 1,320 feet West Northeast Corner of the Southeast 1/4 of Section 11-11-24, thence Southerly and Southeasterly to State Highway No. 32. ALSO TO VACATE that part of the Kroge Road (now 57th Street) through the Gorman Tract, as condemned March 28th, 1929 and recorded in Commissioners "V", Page 217. and that said Board has appointed Joseph F. Reardon, Cordell D. Meeks, and Kimball L. Backus Viewers, who will meet at the point of beginning of said road, as petitioned for, on the 6th day of November, 1953, and proceed to view said road, as the law directs, at which time and place all persons interested may attend and have a hearing. In case said viewers fail to meet on the day designated, they may meet on the following day, as provided by law, without further notice. WITNESS my hand and the official seal of said County, this 5th day of October, 1953. (SEAL) R. W. JENSEN, County Clerk. By Phil Caldwell, Deputy. (First Published Oct. 14, 1953) 21-W.E.-10-21-53.

County Surveyor's Report and Field Notes

notice of said proposed road to be published in The Wyandotte Echo (a weekly newspaper, published in Kansas City, Kansas,) for two consecutive weeks and that said notice was so published in said newspaper, on the 14th day of October, 19 53, the 21st day of October, 19 53, and the day of , 19 , and had also caused similar notice to be posted to public view upon the bulletin board in his office from October 5th 19 53, to November 10th, 19 53, and similar notices to be publicly posted in the following places, to-wit:

from 19 , to 19 , at in Township from 19 , to 19 , at in Township from 19 , to 19 , at in Township and had also caused record of same to be made in the County Commissioner's


Re " 53 " day of January, 1954, William T. Dutott, County Surveyor pre his report of survey of said proposed road, plat and field notes, in words and figures as foll

Board, I met with Joseph F. Reardon, Cordell D. Meeks and Kimball L. Backus viewers, at the of in Wyandotte Township, on the 6th day of November, 19 53, and under the direction of said viewers, proceeded to survey said road as petitioned for, conspicuously marking the same throughout, and noting the courses and distances, and I do hereby certify that the following is a correct return of the survey of said road, and plat of the same, to-wit:

Beginning at a point approximately 1,720 feet South and 1,320 feet West of the Northeast corner of the Southeast 1/4 of Section 11-11-24, thence Southerly and Southeasterly to State Highway No. 32.

Also to vacate that part of Kroge Road (now 57th Street) through the Gorman Tract as condemned March 28, 1929 as recorded in the Commissioners Journal "V" Page 217.

ROAD RECORD,



County Survey-
or's plat and
Field Notes

Field Notes

ALSO, upon said 4th day of January, 1954, said Joseph F. Reardon, Cordell D. Meeks and Kimball L. Backus, Viewers, presented to said County Board their several reports, as follows, to-wit: "Pursuant to Commissioners' Notice, we met at the _____ of _____ in Wyandotte Township, on the 6th day of November, 1953, and taking to our assistance _____ and _____ as chain carriers, and _____ as marker, proceeded to view the route of the road petitioned for, which was surveyed under our direction by William T. Dutott, County Surveyor, the field notes and plat of which survey are hereto attached and form part of this report, and after careful deliberation we are of the opinion that said road is practicable, and of public utility, and recommend that it be granted, as located and surveyed, and that it be established and opened _____ feet wide."

Viewer's Report
of View and
Survey

WYANDOTTE COUNTY, KANSAS

Viewers' Report
of Damages
Claimed and
Awarded

And further report that the following is a complete list of the names of all persons (Owners, Agents or Guardians) who filed claims with us for damages or compensation, (which said claims are herewith submitted,) by reason of the location and establishment of said proposed road and the amount awarded to each, by us, to-wit:

| NAMES | OWNER, AGENT OR GUARDIAN | FRACTIONAL PART | Sec. | Twp. | R'nge | Acres Appropriated | Am't Claimed | Am't Awarded by Viewers | Commissioners Revision |
|--------------|--------------------------|-----------------|------|------|-------|--------------------|--------------|-------------------------|------------------------|
| P. A. Gorman | Owner | | | | | | \$100.00 | \$100.00 | ----- <i>↑</i> |

Petitioner's
Affidavit of
Service of
Notice

ALSO, upon said _____ day of _____, 19____, there was presented to said County Board, the affidavit of _____ one of the petitioners aforesaid, setting forth that due notice of the _____ of said proposed road, together with date of meeting of the Viewers, as per published notice of County Clerk, had been served upon each of the persons noted below, who, as Owners, Agents, or Guardians were all the persons through whose premises said road is proposed to be located, except those who have signed Relinquishment, to-wit:

| DATE WHEN NOTICE WAS SERVED | NAME OF PERSON | OWNER, AGENT OR GUARDIAN | FRACTIONAL PART | Sec. | Twp. | Range | REMARKS |
|-----------------------------|----------------|--------------------------|-----------------|------|------|-------|---------|
| | | | | | | | |

Final Order of
Board of
County
Commissioners

WHEREUPON, on the 4th day of January, 1954, the following action thereon was had by said Board of County Commissioners, to-wit:

Upon due consideration, no legal objection having been offered against the establishment of said road, and believing the same to be of public utility, it is ORDERED: that the Viewers' Report of View and Report and Plat of Survey be adopted, and that said road be declared located and established as a public highway in accordance therewith; full record thereof to be made in the County Road Record and Plat, as Road No. _____, and the Trustees of _____ Wyandotte Township be notified to cause the same to be opened for public travel.

ORDER TO CHAIRMAN OF HIGHWAY COMMISSIONERS TO OPEN ROAD--MAILED JANUARY 4th, 1954.

I CERTIFY, that the foregoing is a complete record of the location and establishment of said road No. _____, as required by law to be made, and that the same was recorded on the _____ day of _____, 19____.

County Clerk.

ROAD RECORD,

HAML LODGEWORTH STATIONERY CO., KANSAS CITY, MO. 10601

Road No.

BE IT REMEMBERED, That on the 31st day of August, 1953, a Road Petition signed by Edward F. Horstman and 20 others, was presented to the Board of County Commissioners of Wyandotte County, Kansas, praying for Vacation of a certain road, described as follows, to-wit:

PETITION

The following description ordered corrected by the Board of County Commissioners under Resolution No. 103, dated June 10, 1954, Journal C-1 Page 265:

"Beginning at the Southeast corner of Lot 9, Block 1, in Hollecker's Addition, said point being the North line of Minnesota Avenue as now constructed, thence West to the West line of Lot 8, Block 1, in Hollecker's Addition, intending to vacate that part of Minnesota Avenue as shown on the original plat of Hollecker's Addition, lying between the southerly line of Lots 8 and 9, Block 1, Hollecker's Addition and the Northerly line of Minnesota Avenue, as now constructed".

SAID PETITION was accompanied with Bond, as required by law, signed by _____ as principal, and _____ and _____ as sureties, in the penal sum of _____ DOLLARS, (\$_____)

BOND

WE, The undersigned, owning land along the line of the _____ road described in the accompanying petition hereby relinquish all claim of damage that we might have, either as owner or agent, by reason of land to be appropriated as right of way for said road, and waive notice to land owners, provided by law, and donate the land for right of way for said road through the lands, a description of which is placed opposite our several names:

Relinquishment of Claim for Damages

| NAMES | Owner or Agent | DESCRIPTION | S | T | R | Total Number of Acres in Description |
|---|----------------|-------------|---|---|---|--------------------------------------|
| NAMES THAT APPEAR ON ROAD PETITION | | | | | | |
| Joe French ? | | | | | | |
| E. O. Edwards | | | | | | |
| L. L. Klarnes | | | | | | |
| John J. French | | | | | | |
| Roy Bosudeaux ? | | | | | | |
| Geo. Maderock | | | | | | |
| C. H. Price | | | | | | |
| W. F. Cox | | | | | | |
| Fred H. Bartz | | | | | | |
| Adam A. Brown | | | | | | |
| Verne H. Aronhalt | | | | | | |
| W. J. Bratten | | | | | | |
| W. L. Olson | | | | | | |
| H. L ? | | | | | | |
| L. L. Wetterhald | | | | | | |
| J. F. Turner | | | | | | |
| A. Y/ Pitts | | | | | | |
| R. O. Suethick | | | | | | |
| Don W. Hewitt | | | | | | |
| Joe M. Stimach | | | | | | |

I, _____ one of the petitioners on the Petition herewith submitted, do hereby certify that all of the resident land owners owning land along the line of the road described therein have signed the within relinquishment except:


Signed: _____ One of the Petitioners.

WYANDOTTE COUNTY, KANSAS

WHEREUPON, said bond was approved by the Board, and it appearing to the satisfaction of the Board, that the law had been substantially complied with, it was ordered, that Joseph F. Reardon, Cordell D. Meeks and Kimball L. Backus be appointed viewers of the proposed road, and that they meet in conjunction with the County Surveyor, at the _____ of _____ in Wyandotte Township, on the 25th day of September, 1953, and proceed to view and ~~lay out~~ ^{VACATE} said road, according to law, giving to all parties a hearing, and make due report of their proceedings to the County Board.

Appointment of Viewers

AFTERWARDS, TO-WIT: On the 31st day of August, 1953, R. W. Jensen County Clerk, presented to said Board his certificate, under seal, setting forth, that pursuant to law he had caused public



PROOF OF PUBLIC NOTICE

notice of said proposed road to be published in The Wyandotte Echo (a weekly newspaper, published in Kansas City, Kansas,) for two consecutive weeks and that said notice was so published in said newspaper, on the 2nd day of September, 1953, the 9th day of September, 1953, and the _____ day of _____, 19____, and had also caused similar notice to be posted to public view upon the bulletin board in his office from August 31st, 1953, to September 25th, 1953, and similar notices to be publicly posted in the following places, to-wit:

from _____, 19____, to _____, 19____, at _____ in _____ Township
 from _____, 19____, to _____, 19____, at _____ in _____ Township
 from _____, 19____, to _____, 19____, at _____ in _____ Township
 and had also caused record of same to be made in the County Commissioner's

Record, Volume " C-1 " page " 37

ALSO, upon said 9th day of January, 1954, William T. Dutott, County Surveyor presented to said County Board, his report of survey of said proposed road, plat and field notes, in words and figures as follows, to-wit:

County Surveyor's Report and Field Notes


Pursuant to the order of the Board, I met with Joseph F. Reardon, Cordell D. Meeks and Kimball L. Backus viewers, at the _____ of _____ in Wyandotte Township, on the 25th day of September, 1953, and under the direction of said viewers, proceeded to survey said road as petitioned for, conspicuously marking the same throughout, and noting the courses and distances, and I do hereby certify that the following is a correct return of the survey of said road, and plat of the same, to-wit:

Beginning at the Southeast corner of Lot 9, Block 1, Holleckers Addition (said point being the north line of Minnesota Avenue as now constructed) thence west to the west line of Lot 8, Block 1, Holleckers Addition. Intending to vacate that part of Minnesota Avenue as shown on the original plat of Holleckers Addition, Block 1, Holleckers Addition and the northerly line of Minnesota Avenue as now constructed.

The above description is erroneous, and ordered corrected by the Board of County Commissioners under Resolution No. 103, dated June 10, 1954, Commissioners Journal C-1 Page 265:

"Beginning at the Southeast corner of Lot 9, Block 1, in Hollecker's Addition, said point being the North line of Minnesota Avenue as now constructed, thence West to the West line of Lot 8, Block 1, in Hollecker's Addition, intending to vacate that part of Minnesota Avenue as shown on the original plat of Hollecker's Addition, lying between the southerly line of Lots 8 and 9, Block 1, in Hollecker's Addition, and the Northerly line of Minnesota Avenue as now constructed".

ROAD RECORD,



County Survey-
or's plat and
Field Notes

Field Notes

Viewer's Report
of View and
Survey

ALSO, upon said 11th day of January, 1954, said Joseph Reardon, Cordell Meeks and Kimball Backus, Viewers, presented to said County Board their several reports, as follows, to-wit:

"Pursuant to Commissioners' Notice, we met at the _____ of _____ in Wyandotte Township, on the 25th day of September, 1953, and taking to our assistance _____ and _____ as chain carriers, and _____ as marker, proceeded

to view the route of the road petitioned for, which was surveyed under our direction by William T. Dutott County Surveyor, the field notes and plat of which survey are hereto attached and form part of this report, and after careful deliberation we are of the opinion that said road is ^{NOT} practicable, and of ^{NO} public utility, and recommend that it be ~~granted, as located and surveyed, and that it be~~ ~~XXXXXXXXXXXXXXXXXXXX~~ vacated ~~XXXXXXXX~~."

WYANDOTTE COUNTY, KANSAS

Viewers' Report of Damages Claimed and Awarded

And further report that the following is a complete list of the names of all persons (Owners, Agents or Guardians) who filed claims with us for damages or compensation, (which said claims are herewith submitted,) by reason of the location and establishment of said proposed road and the amount awarded to each, by us, to-wit:

| NAMES | OWNER, AGENT OR GUARDIAN | FRACTIONAL PART | Sec. | Twp. | Range | Acres Appropriated | Am't Claimed | Am't Awarded by Viewers | Commissioners Revision |
|--------------------|--------------------------|-----------------|------|------|--------------------|--------------------|--------------|-------------------------|------------------------|
| NO DAMAGES CLAIMED | | | | | NO DAMAGES ALLOWED | | | | |

Petitioner's Affidavit of Service of Notice

ALSO, upon said day of, 19....., there was presented to said County Board, the affidavit of one of the petitioners aforesaid, setting forth that due notice of the of said proposed road, together with date of meeting of the Viewers, as per published notice of County Clerk, had been served upon each of the persons noted below, who, as Owners, Agents, or Guardians were all the persons through whose premises said road is proposed to be located, except those who have signed Relinquishment, to-wit:

| DATE WHEN NOTICE WAS SERVED | NAME OF PERSON | OWNER, AGENT OR GUARDIAN | FRACTIONAL PART | Sec. | Twp. | Range | REMARKS |
|-----------------------------|----------------|--------------------------|-----------------|------|------|-------|---------|
| | | | | | | | |

Final Order of Board of County Commissioners

WHEREUPON, on the 11th day of January, 1954, the following action thereon was had by said Board of County Commissioners, to-wit:
Upon due consideration, no legal objection having been offered against the ^{VACATION} establishment of said road, and believing the same to be of ~~NO~~ public utility, it is ORDERED: that the Viewers' Report of View and Report and Plat of Survey be adopted, and that said road be declared ^{VACATED} ~~located and established~~ as a public highway in accordance therewith; full record thereof to be made in the County Road Record and Plat, as Road No., and the Trustees of Wyandotte Township be notified to cause the same to be ~~opened for public travel~~ vacated.

ORDER TO CHAIRMAN OF HIGHWAY COMMISSIONERS TO OPEN ROAD, MAILED January 12, 1954.

I CERTIFY, that the foregoing is a complete record of the location and establishment of said road No., as required by law to be made, and that the same was recorded on the day of, 19.....

County Clerk.

ROAD RECORD,

SAML DORNBORTH STATIONERY CO., KANSAS CITY, MO. 64101

Road No.

BE IT REMEMBERED, That on the 8th day of September, 1953, a Road Petition signed by Charles Harold Matney and 18 others, was presented to the Board of County Commissioners of Wyandotte County, Kansas, praying for LOCATION of a certain road, described as follows, to-wit:

Beginning at Shawnee Road thence South ^{along} ~~along~~ 31st Street to the South line of Shawnee Manor in Section 32-11-25.

PETITION

SAID PETITION was accompanied with Bond, as required by law, signed by as principal, and and as sureties, in the penal sum of DOLLARS, (\$.....)

BOND

WE, The undersigned, owning land along the line of the road described in the accompanying petition hereby relinquish all claim of damage that we might have, either as owner or agent, by reason of land to be appropriated as right of way for said road, and waive notice to land owners, provided by law, and donate the land for right of way for said road through the lands, a description of which is placed opposite our several names:

Relinquishment of Claim for Damages

| NAMES | Owner or Agent | DESCRIPTION | S | T | R | Total Number of Acres in Description |
|---|----------------|-------------|---|---|---|--------------------------------------|
| NAMES THAT APPEAR ON ROAD PETITION | | | | | | |
| H. L. Laswell | | | | | | |
| C. A. Jones | | | | | | |
| J. H. Dickens | | | | | | |
| Jos. D. Neighbors | | | | | | |
| H. E. Oursler | | | | | | |
| Andrew I, Meditz | | | | | | |
| F. H. Banks | | | | | | |
| F. C. Heinson, Jr. | | | | | | |
| Joe Phillips | | | | | | |
| Phil Simon | | | | | | |
| Robert J. Bower | | | | | | |
| Harry Sandburg | | | | | | |
| Wm. A. Pretz | | | | | | |
| Melbern M. Nessenger | | | | | | |
| Milton M. Writht | | | | | | |
| Henry DeGraeve | | | | | | |
| P. D. Neighbor | | | | | | |
| Charles Harold Matney | | | | | | |

I, one of the petitioners on the Petition herewith submitted, do hereby certify that all of the resident land owners owning land along the line of the road described therein have signed the within relinquishment except:

Signed: One of the Petitioners.


WYANDOTTE COUNTY, KANSAS

Appointment
of
Viewers

WHEREUPON, said bond was approved by the Board, and it appearing to the satisfaction of the Board, that the law had been substantially complied with, it was ordered, that Joseph F. Reardon, Cordell D. Meeks and Kimball L. Backus be appointed viewers of the proposed road, and that they meet in conjunction with the County Surveyor, at the _____ of _____ in Shawnee Township, on the 9th day of October, 19 53, and proceed to view and lay out said road, according to law, giving to all parties a hearing, and make due report of their proceedings to the County Board.

AFTERWARDS, TO-WIT: On the 8th day of September, 19 53, R. W. Jensen County Clerk, presented to said Board his certificate, under seal, setting forth, that pursuant to law he had caused public

notice of said proposed road to be published in The Wyandotte Echo (a weekly newspaper, published in Kansas City, Kansas,) for two consecutive weeks and that said notice was so published in said newspaper, on the 16th day of September, 19 53, the 23rd day of September, 19 53, and the _____ day of _____, 19 _____, and had also caused similar notice to be posted to public view upon the bulletin board in his office from September 8th 19 53, to October 9th 19 53, and similar notices to be publicly posted in the following places, to-wit:



from 19 _____ to 19 _____, at _____ in _____ Township
from 19 _____ to 19 _____, at _____ in _____ Township
from 19 _____ to 19 _____, at _____ in _____ Township
and had also caused record of same to be made in the County Commissioner's

Record, Volume " C-1 " page " 43 "

ALSO, upon said 11th day of January, 19 54, William T. Dutott, County Surveyor presented to said County Board, his report of survey of said proposed road, plat and field notes, in words and figures as follows, to-wit:


PROOF OF
PUBLIC
NOTICE

County Surveyor's
Report and
Field Notes

Pursuant to the order of the Board, I met with Joseph F. Reardon, Cordell D. Meeks and Kimball L. Backus viewers, at the _____ of _____ in Shawnee Township, on the 9th day of October, 19 53, and under the direction of said viewers, proceeded to survey said road as petitioned for, conspicuously marking the same throughout, and noting the courses and distances, and I do hereby certify that the following is a correct return of the survey of said road, and plat of the same, to-wit:

Beginning Shawnee Road thence South along 31sts Street to the South line of Shawnee Manor in Section 32-11-25.

ROAD RECORD,



 County Survey-
 or's plat and
 Field Notes

 Field Notes

ALSO, upon said 11th day of January, 1954, said Joseph Reardon, Cordell Meeks, and Kimball Backus, Viewers, presented to said County Board their several reports, as follows, to-wit:

"Pursuant to Commissioners' Notice, we met at the _____ of _____ in Shawnee Township, on the 9th day of October, 1953, and taking to our assistance _____

 Viewer's Report
 of View and
 Survey

and _____ as chain carriers, and _____ as marker, proceeded to view the route of the road petitioned for, which was surveyed under our direction by William T. Dutott, County Surveyor, the field notes and plat of which survey are hereto attached and form part of this report, and after careful deliberation we are of the opinion that said road is practicable, and of public utility, and recommend that it be granted, as located and surveyed, and that it be established and opened _____ feet wide."

WYANDOTTE COUNTY, KANSAS

Viewers' Report
of Damages
Claimed and
Awarded

And further report that the following is a complete list of the names of all persons (Owners, Agents or Guardians) who filed claims with us for damages or compensation, (which said claims are herewith submitted,) by reason of the location and establishment of said proposed road and the amount awarded to each, by us, to-wit:

| NAMES | OWNER, AGENT OR GUARDIAN | FRACTIONAL PART | Sec. | Twp. | R'ng | Acres Appropriated | Am't Claimed | Am't Awarded by Viewers | Commissioners Revision |
|--------------------|--------------------------|-----------------|------|------|--------------------|--------------------|--------------|-------------------------|------------------------|
| No DAMAGES CLAIMED | | | | | NO DAMAGES ALLOWED | | | | |

Petitioner's Affidavit of Service of Notice

ALSO, upon said _____ day of _____, 19____, there was presented to said County Board, the affidavit of _____ one of the petitioners aforesaid, setting forth that due notice of the _____ of said proposed road, together with date of meeting of the Viewers, as per published notice of County Clerk, had been served upon each of the persons noted below, who, as Owners, Agents, or Guardians were all the persons through whose premises said road is proposed to be located, except those who have signed Relinquishment, to-wit:

| DATE WHEN NOTICE WAS SERVED | NAME OF PERSON | OWNER, AGENT OR GUARDIAN | FRACTIONAL PART | Sec. | Twp. | Range | REMARKS |
|-----------------------------|----------------|--------------------------|-----------------|------|------|-------|---------|
| | | | | | | | |

Final Order of Board of County Commissioners

WHEREUPON, on the 11th day of January, 1954, the following action thereon was had by said Board of County Commissioners, to-wit:

Upon due consideration, no legal objection having been offered against the establishment of said road, and believing the same to be of public utility, it is ORDERED: that the Viewers' Report of View and Report and Plat of Survey be adopted, and that said road be declared located and established as a public highway in accordance therewith; full record thereof to be made in the County Road Record and Plat, as Road No. _____, and the Trustees of _____ Shawnee Township be notified to cause the same to be opened for public travel.

ORDER TO CHAIRMAN OF HIGHWAY COMMISSIONERS TO OPEN ROAD, MAILED January 12, 1954.

I CERTIFY, that the foregoing is a complete record of the location and establishment of said road No. _____, as required by law to be made, and that the same was recorded on the _____ day of _____, 19____.

County Clerk.

ROAD RECORD,

SAMUEL BROWN STATIONERY CO., KANSAS CITY, MO. 64101

Road No.

BE IT REMEMBERED, That on the 17th *day of* September *, 1953*, a Road Petition signed by *John DeFries* and *12* others, was presented to the Board of County Commissioners of *Wyandotte County, Kansas*, praying for *LOCATION* of a certain road, described as follows, to-wit:

PETITION

Beginning at a point approximately 1100 feet north of the southwest corner of Section 16-11-24; said point being the intersection of 78th Street and Richland Avenue, thence East 664 feet.

SAID PETITION was accompanied with Bond, as required by law, signed by as principal, and as sureties, in the penal sum of DOLLARS, (\$.....)

BOND

WE, The undersigned, owning land along the line of the *road described in the accompanying petition hereby relinquish all claim of damage that we might have, either as owner or agent, by reason of land to be appropriated as right of way for said road, and waive notice to land owners, provided by law, and donate the land for right of way for said road through the lands, a description of which is placed opposite our several names:*

Relinquishment
of Claim
for Damages

| NAMES | Owner or Agent | DESCRIPTION | S | T | R | Total Number of Acres in Description |
|---|----------------|-------------|---|---|---|--------------------------------------|
| NAMES THAT APPEAR ON ROAD PETITION | | | | | | |
| Henry Connell | | | | | | |
| Bob Connell | | | | | | |
| Jas Flyn | | | | | | |
| C. F. Rives | | | | | | |
| P. J. Ferder | | | | | | |
| Julius M. Noel | | | | | | |
| C. W. Smith | | | | | | |
| C. E. Walker | | | | | | |
| Charles Hatfield | | | | | | |
| Harry Benius | | | | | | |
| Lester M. Childers | | | | | | |
| R. L. Rodgers | | | | | | |

I, one of the petitioners on the Petition herewith submitted, do hereby certify that all of the resident land owners owning land along the line of the road described therein have signed the within relinquishment except:

Signed:
One of the Petitioners.

WYANDOTTE COUNTY, KANSAS

Appointment
of
Viewers

WHEREUPON, said bond was approved by the Board, and it appearing to the satisfaction of the Board, that the law had been substantially complied with, it was ordered, that Joseph F. Reardon, Cordell D. Meeks and Kimball L. Backus be appointed viewers of the proposed road, and that they meet in conjunction with the County Surveyor, at the _____ of _____ in Wyandotte Township, on the 23rd day of October, 1953, and proceed to view and lay out said road, according to law, giving to all parties a hearing, and make due report of their proceedings to the County Board.

AFTERWARDS, TO-WIT: On the 28th day of September, 1953, R. W. Jensen County Clerk, presented to said Board his certificate, under seal, setting forth, that pursuant to law he had caused public notice of said proposed road to be published in The Wyandotte Echo (a weekly newspaper, published in Kansas City, Kansas,) for two consecutive weeks and that said notice was so published in said newspaper, on the 30th day of September, 1953, the 7th day of October, 1953, and the _____ day of _____, 19____, and had also caused similar notice to be posted to public view upon the bulletin board in his office from September 28th 1953, to October 23rd, 1953, and similar notices to be publicly posted in the following places, to-wit:

from _____ 19____, to _____ 19____, at _____ in _____ Township
from _____ 19____, to _____ 19____, at _____ in _____ Township
from _____ 19____, to _____ 19____, at _____ in _____ Township
and had also caused record of same to be made in the County Commissioner's

Record, Volume " C-1- " page " 52 "

ALSO, upon said 11th day of January, 1954, William T. Dutott, County Surveyor presented to said County Board, his report of survey of said proposed road, plat and field notes, in words and figures as follows, to-wit:


Pursuant to the order of the Board, I met with Joseph F. Reardon, Cordell D. Meeks and Kimball L. Backus viewers, at the _____ of _____ in Wyandotte Township, on the 23rd day of October, 1953, and under the direction of said viewers, proceeded to survey said road as petitioned for, conspicuously marking the same throughout, and noting the courses and distances, and I do hereby certify that the following is a correct return of the survey of said road, and plat of the same, to-wit:

Beginning at a point approximately 1100 feet north of the Southwest corner of Section 16-11-24, said point being the intersection of 78th Street and Richland Avenue, thence east 664 feet more or less.

PROOF OF
PUBLIC
NOTICE

County Survey-
or's Report and
Field Notes

ROAD RECORD,



County Survey-
or's plat and
Field Notes

Field Notes

ALSO, upon said 11th day of January, 19 54, said Joseph Reardon, Cordell Meeks, and Kimball Backus, Viewers, presented to said County Board their several reports, as follows, to-wit: "Pursuant to Commissioners' Notice, we met at the _____ of _____ in Wyandotte Township, on the 23rd day of October, 19 53, and taking to our assistance _____ and _____ as chain carriers, and _____ as marker, proceeded to view the route of the road petitioned for, which was surveyed under our direction by William T. Dutott, County Surveyor, the field notes and plat of which survey are hereto attached and form part of this report, and after careful deliberation we are of the opinion that said road is practicable, and of public utility, and recommend that it be granted, as located and surveyed, and that it be established and opened _____ feet wide."

Viewer's Report
of View and
Survey

WYANDOTTE COUNTY, KANSAS

Viewers' Report
of Damages
Claimed and
Awarded

And further report that the following is a complete list of the names of all persons (Owners, Agents or Guardians) who filed claims with us for damages or compensation, (which said claims are herewith submitted.) by reason of the location and establishment of said proposed road and the amount awarded to each, by us, to-wit:

| NAMES | OWNER, AGENT OR GUARDIAN | FRACTIONAL PART | Sec. | Twp. | R'ng | Acres Appropriated | Am't Claimed | Am't Awarded by Viewers | Commissioners Revision |
|--------------------|--------------------------|-----------------|------|------|------|--------------------|--------------|-------------------------|------------------------|
| NO DAMAGES CLAIMED | | | | | | | | | |
| | | | | | | | | | |

Petitioner's
Affidavit of
Service of
Notice

ALSO, upon said _____ day of _____, 19____, there was presented to said County Board, the affidavit of _____ one of the petitioners aforesaid, setting forth that due notice of the _____ of said proposed road, together with date of meeting of the Viewers, as per published notice of County Clerk, had been served upon each of the persons noted below, who, as Owners, Agents, or Guardians were all the persons through whose premises said road is proposed to be located, except those who have signed Relinquishment, to-wit:

| DATE WHEN NOTICE WAS SERVED | NAME OF PERSON | OWNER, AGENT OR GUARDIAN | FRACTIONAL PART | Sec. | Twp. | Range | REMARKS |
|-----------------------------|----------------|--------------------------|-----------------|------|------|-------|---------|
| | | | | | | | |

Final Order of
Board of
County
Commissioners

WHEREUPON, on the 11th day of January, 1954, the following action thereon was had by said Board of County Commissioners, to-wit:
 Upon due consideration, no legal objection having been offered against the establishment of said road, and believing the same to be of public utility, it is ORDERED: that the Viewers' Report of View and Report and Plat of Survey be adopted, and that said road be declared located and established as a public highway in accordance therewith; full record thereof to be made in the County Road Record and Plat, as Road No. _____, and the Trustees of _____ Wyandotte Township be notified to cause the same to be opened for public travel.

ORDER TO CHAIRMAN OF HIGHWAY COMMISSIONERS TO OPEN ROAD, MAILED January 12, 1954.

I CERTIFY, that the foregoing is a complete record of the location and establishment of said road No. _____, as required by law to be made, and that the same was recorded on the _____ day of _____, 19____.

County Clerk.

ROAD RECORD,

EARL GOODWORTH STATIONERY CO., KANSAS CITY, MO. 64601

Road No.

BE IT REMEMBERED, That on the 14th day of September, 1953, a Road Petition signed by A. T. & S F R. R. by F.D.Kinnie and others, was presented to the Board of County Commissioners of Wyandotte County, Kansas, praying for VACATION OF STREETS & Alleys of a certain road, described as follows, to-wit:

PETITION

The North and south alley, extending from 18th Street Trafficway to Valley Street now known as Cheyenne Avenue, in Block 9 of Mulvane's Addition to Argentine, an addition in the Southeast Quarter of Section 20, Township 11 South, Range 25 East in Wyandotte County, Kansas, as the same is marked and designated on the recorded plat now on file in the office of the Register of Deeds in and for the County of Wyandotte and State of Kansas,

G Street now known as 23rd Street between Block 8 and 9 in said Mulvane's Addition extending north from the north line of 18th Street Trafficway to a line drawn from the northeast corner of said Block 9 of Mulvane's Addition to the northwest corner of Block 1 of Kelly's Addition.

The north and south alley in Block 8 of said Mulvane's Addition extending north from the north line of the east and west alley in said Block 8 to the east line of G Street now known as 23rd Street.

Front Street now known as Hancock Street between Block 8 in said Mulvane's Addition and Block 1 in Kelly's Addition extending north from the north line of the east and west alley in said Blocks 8 and 1 to a line drawn from the northeast corner of Block 9 of Mulvane's Addition to the northwest corner of Block 1 of Kelly's Addition.

The north and south alley in Block 1 of Kelly's Addition, an addition in the Southeast Quarter of Section 20, Township 11 South, Range 25 East, Wyandotte County, Kansas, as the same is marked and designated on the recorded plat now on file in the office of the Register of Deeds in and for the County of Wyandotte and the State of Kansas, extending north from the north line of the east and west alley in said Block 8 to the south line of Valley Street.

ion

BOND

the

ying

Relinquishment of Claim for Damages

to be

right

iber of
cription

Name of party appearing on road petition

Atchison, Topeka and Santa Fe Railway Company

By: F. D. Kinnie, Its Chief Engineer.

I, _____ one of the petitioners on the Petition herewith submitted, do hereby certify that all of the resident land owners owning land along the line of the road described therein have signed the within relinquishment except: _____

Signed: _____
One of the Petitioners.

WYANDOTTE COUNTY, KANSAS

Appointment
of
Viewers

WHEREUPON, said bond was approved by the Board, and it appearing to the satisfaction of the Board, that the law had been substantially complied with, it was ordered, that Joseph F. Reardon, Cordell D. Meeks and Kimball L. Backus be appointed viewers of the proposed road, and that they meet in conjunction with the County Surveyor, at the _____ of _____ in Shawnee Township, on the 6th day of November, 19 53, and proceed to view and ~~lay out~~^{locate} said road, according to law, giving to all parties a hearing, and make due report of their proceedings to the County Board.

AFTERWARDS, TO-WIT: On the 5th day of October, 19 53, R. W. Jensen County Clerk, presented to said Board his certificate, under seal, setting forth, that pursuant to law he had caused public

notice of said proposed road to be published in The Wyandotte Echo (a weekly newspaper, published in Kansas City, Kansas,) for two consecutive weeks and that said notice was so published in said newspaper, on the 14th day of October, 19 53, the 21st day of October, 19 53, and the _____ day of _____, 19 _____, and had also caused similar notice to be posted to public view upon the bulletin board in his office from October 5th 19 53, to November 6th, 1953, and similar notices to be publicly posted in the following places, to-wit:

from _____ 19 _____, to _____ 19 _____, at _____ in _____ Township
from _____ 19 _____, to _____ 19 _____, at _____ in _____ Township
from _____ 19 _____, to _____ 19 _____, at _____ in _____ Township

and had also caused record of same to be made in the County Commissioner's

Record, Volume "C-1" page "53"

ALSO, upon said _____ day of _____, 19 _____, _____ County Surveyor

presented to said County Board, his report of survey of said proposed road, plat and field notes, in words and figures as follows, to-wit:

Pursuant to the order of the Board, I met with Joseph F. Reardon, Cordell D. Meeks and Kimball L. Backus viewers, at the _____ of _____ in Shawnee Township, on the 6th day of November, 19 53, and under the direction of said viewers, proceeded to survey said road as petitioned for, conspicuously marking the same throughout, and noting the courses and distances, and I do hereby certify that the following is a correct return of the survey of said road, and plat of the same, to-wit:

The north and south alley, extending from 18th Street Trafficway to Valley Street now known as Cheyenne Avenue, in Block 9 of Mulvane's Addition to Argentine, an addition in the Southeast Quarter of Section 20, Township 11 South, Range 25 East in Wyandotte County, Kansas, as the same is marked and designated on the recorded plat now on file in the office of the Register of Deeds in and for the county of Wyandotte and State of Kansas,

G Street now known as 23rd Street between Blocks 8 and 9 in said Mulvane's Addition extending north from the north line of 18th Street Trafficway to a line drawn from the northeast corner of said Block 9 of Mulvane's Addition to the northwest corner of Block 1 of Kelly's Addition.

The north and south alley in Block 8 of said Mulvane's Addition extending from the north line of the east and west alley in said Block 8 ~~of~~ to the east line of G Street now known as 23rd Street.


Front Street now known as Hancock Street between Block 8 in said Mulvane's Addition and Block 1 in Kelly's Addition extending north from the north line of the east and west alley in said Blocks 8 and 1 to a line drawn from the northeast corner of Block 9 of Mulvane's Addition to the northwest corner of Block 1 of Kelly's Addition.

The North and South alley in Block 1 of Kelly's Addition, an addition in the Southeast Quarter of Section 20, Township 11, South, Range 25 East, Wyandotte County, Kansas, as the same is marked and designated on the recorded plat now on file in the office of the Register of Deeds in and for the county of Wyandotte and State of Kansas, extending north from the north line of the east and west alley in said Block 8 to the south line of Valley Street.

PROOF OF
PUBLIC
NOTICE

County Survey-
or's Report and
Field Notes

ROAD RECORD,



County Survey-
or's plat and
Field Notes

Field Notes

ALSO, upon said 11th day of January, 1954, said Joseph Reardon, Cordell Meeks and Kimball Backus, Viewers, presented to said County Board their several reports, as follows, to-wit: "Pursuant to Commissioners' Notice, we met at the _____ of _____ in Shawnee Township, on the 6th day of November, 1953, and taking to our assistance _____ and _____ as chain carriers, and _____ as marker, proceeded to view the route of the road petitioned for, which was surveyed under our direction by William T. Dutott County Surveyor, the field notes and plat of which survey are hereto attached and form part of this report, and after careful deliberation we are of the opinion that said road is ^{NOT} practicable, and of ^{NO} public utility, and recommend that it be ~~granted, as located and surveyed, and that it be~~ ~~XXXXXXXXXXXXXXXXXXXX~~ VACATED ~~XXXXXX~~."

Viewer's Report
of View and
Survey

WYANDOTTE COUNTY, KANSAS

Viewers' Report
of Damages
Claimed and
Awarded

And further report that the following is a complete list of the names of all persons (Owners, Agents or Guardians) who filed claims with us for damages or compensation, (which said claims are herewith submitted,) by reason of the location and establishment of said proposed road and the amount awarded to each, by us, to-wit:

| NAMES | OWNER, AGENT OR GUARDIAN | FRACTIONAL PART | Sec. | Twp. | R'ng | Acres Appropriated | Am't Claimed | Am't Awarded by Viewers | Commissioners Revision | |
|--------------------|--------------------------|-----------------|------|------|------|--------------------|--------------------|-------------------------|------------------------|--|
| NO DAMAGES CLAIMED | | | | | | | NO DAMAGES ALLOWED | | | |

Petitioner's Affidavit of Service of Notice

ALSO, upon said day of, 19....., there was presented to said County Board, the affidavit of one of the petitioners aforesaid, setting forth that due notice of the of said proposed road, together with date of meeting of the Viewers, as per published notice of County Clerk, had been served upon each of the persons noted below, who, as Owners, Agents, or Guardians were all the persons through whose premises said road is proposed to be located, except those who have signed Relinquishment, to-wit:

| DATE WHEN NOTICE WAS SERVED | NAME OF PERSON | OWNER, AGENT OR GUARDIAN | FRACTIONAL PART | Sec. | Twp. | Range | REMARKS |
|-----------------------------|----------------|--------------------------|-----------------|------|------|-------|---------|
| | | | | | | | |

Final Order of Board of County Commissioners

WHEREUPON, on the 11th day of January, 1954, the following action thereon was had by said Board of County Commissioners, to-wit:

Upon due consideration, no legal objection having been offered against the ^{VACATION} establishment of said road, and believing the same to be of ^{NO} public utility, it is ORDERED: that the Viewers' Report of View and Report and Plat of Survey be adopted, and that said road be declared ~~located and established~~ ^{VACATED} as a public highway in accordance therewith; full record thereof to be made in the County Road Record and Plat, as Road No., and the Trustees of Shawnee Township be notified to cause the same to be ~~located and established~~ ^{VACATED}.

ORDER TO CHAIRMAN OF HIGHWAY COMMISSIONERS TO VACATE ROAD & ALLEYS, MAILED
January 21, 1954

I CERTIFY, that the foregoing is a complete record of the location and establishment of said road No., as required by law to be made, and that the same was recorded on the day of, 19.....

County Clerk.

ROAD RECORD,

SARLEIGH NORTH STATIONER CO., KANSAS CITY, MO. 64101

Road No.

BE IT REMEMBERED, That on the 5th day of October, 1953, a Road Petition signed by Kenneth Novo Gradic and 12 others, was presented to the Board of County Commissioners of Wyandotte County, Kansas, praying for LOCATION of a certain road, described as follows, to-wit:

Beginning at the Northeast Corner of Lot 13, Villanova Subdivision in Section 1-11-24, thence southerly along 51st Street to 50th Place.

PETITION

SAID PETITION was accompanied with Bond, as required by law, signed by as principal, and as sureties, in the penal sum of DOLLARS, (\$.....)

BOND

WE, The undersigned, owning land along the line of the road described in the accompanying petition hereby relinquish all claim of damage that we might have, either as owner or agent, by reason of land to be appropriated as right of way for said road, and waive notice to land owners, provided by law, and donate the land for right of way for said road through the lands, a description of which is placed opposite our several names:

Relinquishment of Claim for Damages

| NAMES | Owner or Agent | DESCRIPTION | S | T | R | Total Number of Acres in Description |
|---|----------------|-------------|---|---|---|--------------------------------------|
| NAMES THAT APPEAR ON ROAD PETITION | | | | | | |
| Rev. Gale C. Trush | | | | | | |
| Mrs. Harry Burchiet | | | | | | |
| Mrs. Aruid Barckley | | | | | | |
| Mrs. George Smith | | | | | | |
| Mrs. Donald Keller | | | | | | |
| A. W. Le Roy | | | | | | |
| Mr & Mrs. H. L. Rader | | | | | | |
| Mr & Mrs R. Newton | | | | | | |
| Mr & Mrs Bergthold | | | | | | |
| Ted V. Parrett | | | | | | |
| Mr & Mrs. L. H. Wilson | | | | | | |
| Mr & Mrs. William Sixta | | | | | | |

I, one of the petitioners on the Petition herewith submitted, do hereby certify that all of the resident land owners owning land along the line of the road described therein have signed the within relinquishment except:

Signed:
One of the Petitioners.

WYANDOTTE COUNTY, KANSAS

Appointment of Viewers

WHEREUPON, said bond was approved by the Board, and it appearing to the satisfaction of the Board, that the law had been substantially complied with, it was ordered, that Joseph F. Reardon, Cordell D. Meeks and Kimball L. Backus be appointed viewers of the proposed road, and that they meet in conjunction with the County Surveyor, at the of in Wyandotte Township, on the 13th day of November, 19 53, and proceed to view and lay out said road, according to law, giving to all parties a hearing, and make due report of their proceedings to the County Board.

AFTERWARDS, TO-WIT: On the 18th day of October, 19 53, R. W. Jensen County Clerk, presented to said Board his certificate, under seal, setting forth, that pursuant to law he had caused public

ROAD NOTICE
 STATE OF KANSAS, WYANDOTTE COUNTY, SS.
 TO WHOM IT MAY CONCERN:
 TAKE NOTICE, That a legal petition signed by Kenneth Nave Gradic and other householders of Wyandotte Township, in said County, has been presented to the Board of County Commissioners, praying for the Location of a road, as follows, viz:
 Beginning the Northeast corner of Lot 13 Villanova Subdivision in Section 1, Township 11, Range 24, thence Southeasterly along 51st to 50th Place
 and that said Board has appointed Joseph F. Reardon, Cordell D. Meeks and Kimball L. Backus Viewers, who will meet at the point of beginning of said road, as petitioned for on the 13th day of November, 1953, and proceed to view said road, as the law directs, at which time and place all persons interested may attend and have a hearing. In case said viewers fail to meet on the day designated, they may meet on the following day, as provided by law, without further notice.
 WITNESS my hand and the official seal of said County, this 18th day of October, 1953.
 (SEAL)
 R. W. JENSEN, County Clerk.
 By PHIL CALDWELL, Deputy.
 (First Published 10-21-53)
 St-W. E.-10-28-53

notice of said proposed road to be published in The Wyandotte Echo (a weekly newspaper, published in Kansas City, Kansas,) for two consecutive weeks and that said notice was so published in said newspaper, on the 21st day of October, 19 53, the 28th day of October, 19 53, and the day of , 19 , and had also caused similar notice to be posted to public view upon the bulletin board in his office from October 18th 19 53, to November 13th, 19 53, and similar notices to be publicly posted in the following places, to-wit:

from 19 , to 19 , at in Township
 from 19 , to 19 , at in Township
 from 19 , to 19 , at in Township

and had also caused record of same to be made in the County Commissioner's Re " 67 " day of January, 19 54 William T. Dutott, County Surveyor presented to said County Board, his report of survey of said proposed road, plat and field notes, in words and figures as follows, to-wit:


PROOF OF PUBLIC NOTICE

County Surveyor's Report and Field Notes

Pursuant to the order of the Board, I met with Joseph F. Reardon, Cordell D. Meeks and Kimball L. Backus viewers, at the of in Wyandotte Township, on the 13th day of November, 19 53, and under the direction of said viewers, proceeded to survey said road as petitioned for, conspicuously marking the same throughout, and noting the courses and distances, and I do hereby certify that the following is a correct return of the survey of said road, and plat of the same, to-wit:

Beginning at the northeast corner of Lot 13, Villanova Subdivision in Section 1, Township 11, Range 24, thence southeasterly along 51st Street to 50th Place.

ROAD RECORD,



County Survey-
or's plat and
Field Notes

Field Notes

ALSO, upon said 11th day of January, 19 54, said Joseph F. Reardon, Cordell Meeks and Kimball L. Backus, Viewers, presented to said County Board their several reports, as follows, to-wit:

"Pursuant to Commissioners' Notice, we met at the _____ of _____ in Wyandotte Township, on the 13th day of November, 19 53, and taking to our assistance _____ and _____ as chain carriers, and _____ as marker, proceeded to view the route of the road petitioned for, which was surveyed under our direction by William T. Duttott, County Surveyor, the field notes and plat of which survey are hereto attached and form part of this report, and after careful deliberation we are of the opinion that said road is practicable, and of public utility, and recommend that it be granted, as located and surveyed, and that it be established and opened _____ feet wide."

Viewer's Report
of View and
Survey

WYANDOTTE COUNTY, KANSAS

**Viewers' Report
of Damages
Claimed and
Awarded**

And further report that the following is a complete list of the names of all persons (Owners, Agents or Guardians) who filed claims with us for damages or compensation, (which said claims are herewith submitted,) by reason of the location and establishment of said proposed road and the amount awarded to each, by us, to-wit:

| NAMES | OWNER, AGENT OR GUARDIAN | FRACTIONAL PART | Sec. | Twp. | R'nge | Acres Appropriated | Am't Claimed | Am't Awarded by Viewers | Commissioners Revision |
|--------------------|--------------------------|-----------------|------|------|--------------------|--------------------|--------------|-------------------------|------------------------|
| NO DAMAGES CLAIMED | | | | | NO DAMAGES ALLOWED | | | | |

**Petitioner's
Affidavit of
Service of
Notice**

ALSO, upon said..... day of....., 19....., there was presented to said County Board, the affidavit of..... one of the petitioners aforesaid, setting forth that due notice of the..... of said proposed road, together with date of meeting of the Viewers, as per published notice of County Clerk, had been served upon each of the persons noted below, who, as Owners, Agents, or Guardians were all the persons through whose premises said road is proposed to be located, except those who have signed Relinquishment, to-wit:

| DATE WHEN NOTICE WAS SERVED | NAME OF PERSON | OWNER, AGENT OR GUARDIAN | FRACTIONAL PART | Sec. | Twp. | Range | REMARKS |
|-----------------------------|----------------|--------------------------|-----------------|------|------|-------|---------|
| | | | | | | | |

**Final Order of
Board of
County
Commissioners**

WHEREUPON, on the 11th day of January....., 19 54, the following action thereon was had by said Board of County Commissioners, to-wit:

Upon due consideration, no legal objection having been offered against the establishment of said road, and believing the same to be of public utility, it is ORDERED: that the Viewers' Report of View and Report and Plat of Survey be adopted, and that said road be declared located and established as a public highway in accordance therewith; full record thereof to be made in the County Road Record and Plat, as Road No....., and the Trustees of..... Wyandotte Township be notified to cause the same to be opened for public travel.

ORDER TO CHAIRMAN OF HIGHWAY COMMISSIONERS TO OPEN ROAD, MAILED JANUARY 12, 1954.

I CERTIFY, that the foregoing is a complete record of the location and establishment of said road No....., as required by law to be made, and that the same was recorded on the..... day of....., 19.....

.....
County Clerk.

ROAD RECORD,

EARL ROBEWORTH STATIONERS CO., KANSAS CITY, MO. 64101

Road No.

BE IT REMEMBERED, That on the 5th day of October, 1953, a Road Petition signed by Kenneth Novo Gradic and 12 others, was presented to the Board of County Commissioners of Wyandotte County, Kansas, praying for LOCATION of a certain road, described as follows, to-wit:

Beginning at the intersection of the James Austin Road (Now 71st Street and Kansas Avenue) thence north 1300 feet more or less to the south line of lots 37 and 38, in Kenova Addition,

SAID PETITION was accompanied with Bond, as required by law, signed by as principal, and and as sureties, in the penal sum of DOLLARS, (\$.....)

WE, The undersigned, owning land along the line of the road described in the accompanying petition hereby relinquish all claim of damage that we might have, either as owner or agent, by reason of land to be appropriated as right of way for said road, and waive notice to land owners, provided by law, and donate the land for right of way for said road through the lands, a description of which is placed opposite our several names:

PETITION

BOND

Relinquishment of Claim for Damages

| NAMES | Owner or Agent | DESCRIPTION | S | T | R | Total Number of Acres in Description |
|---|----------------|-------------|---|---|---|--------------------------------------|
| NAMES THAT APPEAR ON ROAD PETITION | | | | | | |
| Rev. Gale C. Trush | | | | | | |
| Mrs. Harry Burthid | | | | | | |
| Mrs Aruid Barckley | | | | | | |
| Mrs George Smith | | | | | | |
| Mrs David Keller | | | | | | |
| Mr A W LeRoy | | | | | | |
| Mr & Mrs H. L. Raüer | | | | | | |
| Mr & Mrs R. Newton | | | | | | |
| Ted V. Parrett | | | | | | |
| Mr. & Mrs. L. H. Wilson | | | | | | |
| Mr. & Mrs. William Sixta | | | | | | |
| Charles N. Merritt | | | | | | |

I, one of the petitioners on the Petition herewith submitted, do hereby certify that all of the resident land owners owning land along the line of the road described therein have signed the within relinquishment except:

Signed: One of the Petitioners.

WYANDOTTE COUNTY, KANSAS

WHEREUPON, said bond was approved by the Board, and it appearing to the satisfaction of the Board, that the law had been substantially complied with, it was ordered, that Joseph F. Reardon, Cordell D. Meeks and Kimball L. Backus be appointed viewers of the proposed road, and that they meet in conjunction with the County Surveyor, at the _____ of _____ in Wyandotte Township, on the 4th day of December, 19 53, and proceed to view and lay out said road, according to law, giving to all parties a hearing, and make due report of their proceedings to the County Board.

Appointment of Viewers

AFTERWARDS, TO-WIT: On the 9th day of November, 19 53, R. W. Jensen County Clerk, presented to said Board his certificate, under seal, setting forth, that pursuant to law he had caused public notice of said proposed road to be published in The Wyandotte Echo (a weekly newspaper, published in Kansas City, Kansas,) for two consecutive weeks and that said notice was so published in said newspaper, on the 11th day of November, 19 53, the 18th day of November, 19 53, and the _____ day of _____, 19 _____, and had also caused similar notice to be posted to public view upon the bulletin board in his office from November 9th, 19 53, to December 4th, 19 53, and similar notices to be publicly posted in the following places, to-wit:

ROAD NOTICE
STATE OF KANSAS, WYANDOTTE COUNTY, SS.
TO WHOM IT MAY CONCERN:
Take Notice, That a legal petition signed by Kenneth Nova Grady and other householders of Wyandotte Township, in said County, has been presented to the Board of County Commissioners, praying for the location of a road, as follows, viz: Beginning at the intersection of 71st Street or James Austin Road, and Kansas Ave. thence north 1300 feet more or less to the south line of lots 27 and 28 in Kenova Addition, in Section 16-11-24.
And that said Board has appointed Joseph F. Reardon, Cordell D. Meeks and Kimball L. Backus Viewers, who will meet at the point of beginning of said road, as petitioned for on the 4th day of December, 1953, and proceed to view said road, as the law directs, at which time and place all persons interested may attend and have a hearing. In case said viewers fail to meet on the day designated they may meet on the following day, as provided by law, without further notice.
WITNESS my hand and the official seal of said County, this 9th day of November, 1953.
R. W. JENSEN, County Clerk.
By PHIL CALDWELL, Deputy.
(First Published 11-11-53)
21-W. L. 11-18-53.

PROOF OF PUBLIC NOTICE

from _____ 19 _____, to _____ 19 _____, at _____ in _____ Township
from _____ 19 _____, to _____ 19 _____, at _____ in _____ Township
from _____ 19 _____, to _____ 19 _____, at _____ in _____ Township
and had also caused record of same to be made in the County Commissioner's

Re " 81 " day of January, 19 54, William T. Dutott, County Surveyor


County Surveyor's Report and Field Notes

presented to said County Board, his report of survey of said proposed road, plat and field notes, in words and figures as follows, to-wit:

Pursuant to the order of the Board, I met with Joseph F. Reardon, Cordell D. Meeks and Kimball L. Backus viewers, at the _____ of _____ in Wyandotte Township, on the 4th day of December, 19 53, and under the direction of said viewers, proceeded to survey said road as petitioned for, conspicuously marking the same throughout, and noting the courses and distances, and I do hereby certify that the following is a correct return of the survey of said road, and plat of the same, to-wit:

Beginning at the intersection of 71st Street or James Austin Road and Kansas Avenue, thence north 1300 feet more or less to the south line of Lots 27 and 28 in Kenova Addition, in section 16-11-24.

ROAD RECORD,



County Surveyor's plat and Field Notes

Field Notes

ALSO, upon said 11th day of January, 19 54, said Joseph Reardon, Cordell Meeks and Kimball L. Backus, Viewers, presented to said County Board their several reports, as follows, to-wit:

"Pursuant to Commissioners' Notice, we met at the _____ of _____ in Wyandotte Township, on the 4th day of January, 19 54, and taking to our assistance _____ and _____ as chain carriers, and _____ as marker, proceeded to view the route of the road petitioned for, which was surveyed under our direction by William T. Dutott, County Surveyor, the field notes and plat of which survey are hereto attached and form part of this report, and after careful deliberation we are of the opinion that said road is practicable, and of public utility, and recommend that it be granted, as located and surveyed, and that it be established and opened _____ feet wide."

Viewer's Report of View and Survey

WYANDOTTE COUNTY, KANSAS

Viewers' Report
of Damages
Claimed and
Awarded

And further report that the following is a complete list of the names of all persons (Owners, Agents or Guardians) who filed claims with us for damages or compensation, (which said claims are herewith submitted,) by reason of the location and establishment of said proposed road and the amount awarded to each, by us, to-wit:

| NAMES | OWNER, AGENT OR GUARDIAN | FRACTIONAL PART | Sec. | Twp. | R'ng | Acres Appropriated | Am't Claimed | Am't Awarded by Viewers | Commissioners Revision |
|--------------------|--------------------------|-----------------|------|------|--------------------|--------------------|--------------|-------------------------|------------------------|
| NO DAMAGES CLAIMED | | | | | NO DAMAGES ALLOWED | | | | |

Petitioner's
Affidavit of
Service of
Notice

ALSO, upon said _____ day of _____, 19____, there was presented to said County Board, the affidavit of _____ one of the petitioners aforesaid, setting forth that due notice of the _____ of said proposed road, together with date of meeting of the Viewers, as per published notice of County Clerk, had been served upon each of the persons noted below, who, as Owners, Agents, or Guardians were all the persons through whose premises said road is proposed to be located, except those who have signed Relinquishment, to-wit:

| DATE WHEN NOTICE WAS SERVED | NAME OF PERSON | OWNER, AGENT OR GUARDIAN | FRACTIONAL PART | Sec. | Twp. | Range | REMARKS |
|-----------------------------|----------------|--------------------------|-----------------|------|------|-------|---------|
| | | | | | | | |

Final Order of
Board of
County
Commissioners

WHEREUPON, on the 11th day of January, 1954, the following action thereon was had by said Board of County Commissioners, to-wit:

Upon due consideration, no legal objection having been offered against the establishment of said road, and believing the same to be of public utility, it is ORDERED: that the Viewers' Report of View and Report and Plat of Survey be adopted, and that said road be declared located and established as a public highway in accordance therewith; full record thereof to be made in the County Road Record and Plat, as Road No. _____, and the Trustees of _____ Wyandotte Township be notified to cause the same to be opened for public travel.

ORDER TO CHAIRMAN OF HIGHWAY COMMISSIONERS TO OPEN ROAD, MAILED January 12, 1954.

I CERTIFY, that the foregoing is a complete record of the location and establishment of said road No. _____, as required by law to be made, and that the same was recorded on the _____ day of _____, 19____.

County Clerk.

ROAD RECORD,

KARL DODD WORTH STATIONERY CO., KANSAS CITY, MO. 64101

Road No.

BE IT REMEMBERED, That on the 15th day of October, 1953, a Road Petition signed by Aileen Hass and 15 others, was presented to the Board of County Commissioners of Wyandotte County, Kansas, praying for LOCATION of a certain road, described as follows, to-wit:

PETITION

Beginning at Holliday Drive and 79th Street South on 79th Street to Alma, East on Alma to 78th Street.

SAID PETITION was accompanied with Bond, as required by law, signed by as principal, and and as sureties, in the penal sum of DOLLARS, (\$.....)

BOND

WE, The undersigned, owning land along the line of the road described in the accompanying petition hereby relinquish all claim of damage that we might have, either as owner or agent, by reason of land to be appropriated as right of way for said road, and waive notice to land owners, provided by law, and donate the land for right of way for said road through the lands, a description of which is placed opposite our several names:

Relinquishment of Claim for Damages

| NAMES | Owner or Agent | DESCRIPTION | S | T | R | Total Number of Acres in Description |
|------------------------------------|----------------|-------------|---|---|---|--------------------------------------|
| NAMES THAT APPEAR ON ROAD PETITION | | | | | | |
| C. A. Robertson | | | | | | |
| M. Robertson | | | | | | |
| Everett Siler | | | | | | |
| Beatrice Carr | | | | | | |
| Henry Carr | | | | | | |
| P. Olson | | | | | | |
| A. Olson | | | | | | |
| Dorothy Robertson | | | | | | |
| Louise M. Bird | | | | | | |
| Martha Hart | | | | | | |
| Viola Benson | | | | | | |
| Betty M. Rosenau | | | | | | |
| F. Theoele | | | | | | |
| Mrs. Clarence Clayborn | | | | | | |
| D. A. Gardner | | | | | | |

I, one of the petitioners on the Petition herewith submitted, do hereby certify that all of the resident land owners owning land along the line of the road described therein have signed the within relinquishment except:

Signed: One of the Petitioners.

WYANDOTTE COUNTY, KANSAS

WHEREUPON, said bond was approved by the Board, and it appearing to the satisfaction of the Board, that the law had been substantially complied with, it was ordered, that Joseph F. Reardon, Cordell D. Meeks and Kimball L. Backus be appointed viewers of the proposed road, and that they meet in conjunction with the County Surveyor, at the of in Shawnee Township, on the 4th day of December, 1953, and proceed to view and lay out said road, according to law, giving to all parties a hearing, and make due report of their proceedings to the County Board.

Appointment of Viewers

AFTERWARDS, TO-WIT: On the 9th day of November, 1953, R. W. Jensen County Clerk, presented to said Board his certificate, under seal, setting forth, that pursuant to law he had caused public

ROAD NOTICE STATE OF KANSAS, WYANDOTTE COUNTY, SS. TO WHOM IT MAY CONCERN: Take Notice, That a legal petition signed by Aileen Hass and other householders of Shawnee Township, in said County, has been presented to the Board of County Commissioners, praying for the location of a road as follows, viz: Beginning intersection of Holliday Drive and 79th street, thence south on 79th street to Alma Ave., thence East on Alma Ave. to 78th street in Kaw Seen Village, Section 32-11-24. And that said Board has appointed Joseph F. Reardon, Cordell D. Meeks and Kimball L. Backus Viewers, who will meet at the point of beginning of said road, as petitioned for on the 4th day of December, 1953, and proceed to view said road, as the law directs, at which time and place all persons interested may attend and have a hearing. In case said viewers fail to meet on the day designated, they may meet on the following day, as provided by law, without further notice. WITNESS my hand and the official seal of said County, this 9th day of November, 1953. R. W. JENSEN, County Clerk. By PHIL CALDWELL, Deputy. (First Published 11-11-53) 21-W. E.-11-14-53.

PROOF OF PUBLIC NOTICE

notice of said proposed road to be published in The Wyandotte Echo (a weekly newspaper, published in Kansas City, Kansas,) for two consecutive weeks and that said notice was so published in said newspaper, on the 11th day of November, 1953, the 18th day of November, 1953, and the day of 19, and had also caused similar notice to be posted to public view upon the bulletin board in his office from November 9th 1953, to December 4th, 1953, and similar notices to be publicly posted in the following places, to-wit:

from 19, to 19, at in Township from 19, to 19, at in Township from 19, to 19, at in Township and had also caused record of same to be made in the County Commissioner's

81 day of January, 1953, William T. Dutott, County Surveyor


County Surveyor's Report and Field Notes

presented to said County Board, his report of survey of said proposed road, plat and field notes, in words and figures as follows, to-wit:

Pursuant to the order of the Board, I met with Joseph F. Reardon, Cordell D. Meeks and Kimball L. Backus viewers, at the of in Shawnee Township, on the 4th day of December, 1953, and under the direction of said viewers, proceeded to survey said road as petitioned for, conspicuously marking the same throughout, and noting the courses and distances, and I do hereby certify that the following is a correct return of the survey of said road, and plat of the same, to-wit:

Beginning at the intersection of Holliday Drive and 79th Street, thence south on 79th Street to Alma Avenue, thence East on Alma Avenue to 78th Street in Kaw Seen Village, Section 32-11-24.

ROAD RECORD,



County Survey-
or's plat and
Field Notes

Field Notes

ALSO, upon said 11th day of January, 1954, said Joseph Reardon, Cordell Meeks and Kimball L. Backus, Viewers, presented to said County Board their several reports, as follows, to-wit:

"Pursuant to Commissioners' Notice, we met at the _____ of _____ in Shawnee Township, on the _____ day of _____, 19____, and taking to our assistance _____ and _____ as chain carriers, and _____ as marker, proceeded to view the route of the road petitioned for, which was surveyed under our direction by _____ County Surveyor, the field notes and plat of which survey are hereto attached and form part of this report, and after careful deliberation we are of the opinion that said road is practicable, and of public utility, and recommend that it be granted, as located and surveyed, and that it be established and opened _____ feet wide."

Viewer's Report
of View and
Survey

WYANDOTTE COUNTY, KANSAS

Viewers' Report
of Damages
Claimed and
Awarded

And further report that the following is a complete list of the names of all persons (Owners, Agents or Guardians) who filed claims with us for damages or compensation, (which said claims are herewith submitted,) by reason of the location and establishment of said proposed road and the amount awarded to each, by us, to-wit:

| NAMES | OWNER, AGENT OR GUARDIAN | FRACTIONAL PART | Sec. | Twp. | R'ng | Acres Appropriated | Am't Claimed | Am't Awarded by Viewers | Commissioners Revision |
|--------------------|--------------------------|-----------------|--------------------|------|------|--------------------|--------------|-------------------------|------------------------|
| NO DAMAGES CLAIMED | | | NO DAMAGES ALLOWED | | | | | | |

Petitioner's
Affidavit of
Service of
Notice

ALSO, upon said _____ day of _____, 19____, there was presented to said County Board, the affidavit of _____ one of the petitioners aforesaid, setting forth that due notice of the _____ of said proposed road, together with date of meeting of the Viewers, as per published notice of County Clerk, had been served upon each of the persons noted below, who, as Owners, Agents, or Guardians were all the persons through whose premises said road is proposed to be located, except those who have signed Relinquishment, to-wit:

| DATE WHEN NOTICE WAS SERVED | NAME OF PERSON | OWNER, AGENT OR GUARDIAN | FRACTIONAL PART | Sec. | Twp. | Range | REMARKS |
|-----------------------------|----------------|--------------------------|-----------------|------|------|-------|---------|
| | | | | | | | |

Final Order of
Board of
County
Commissioners

WHEREUPON, on the 11th day of January, 1954, the following action thereon was had by said Board of County Commissioners, to-wit:

Upon due consideration, no legal objection having been offered against the establishment of said road, and believing the same to be of public utility, it is ORDERED: that the Viewers' Report of View and Report and Plat of Survey be adopted, and that said road be declared located and established as a public highway in accordance therewith; full record thereof to be made in the County Road Record and Plat, as Road No. _____, and the Trustees of _____ Shawnee Township be notified to cause the same to be opened for public travel.

ORDER TO CHAIRMAN OF HIGHWAY COMMISSIONERS TO OPEN ROAD, MAILED JANUARY 12, 1954.

I CERTIFY, that the foregoing is a complete record of the location and establishment of said road No. _____, as required by law to be made, and that the same was recorded on the _____ day of _____, 19____.

County Clerk.

ROAD RECORD,

KANL DODDWITH STATIONERY CO., KANSAS CITY, MO. 64101

Road No.

BE IT REMEMBERED, That on the 23rd day of November, 1953, a Road Petition signed by Wilmer N. Holsinger and 14 others, was presented to the Board of County Commissioners of Wyandotte County, Kansas, praying for LOCATION of a certain road, described as follows, to-wit:

Beginning at 3147 South 46th Terrace, 3147 South 46th Street and 4600 Locust Street, and terminating at 3014 S. 46th Terr. 3012 S 46th Street and 4632 Locust.

SAID PETITION was accompanied with Bond, as required by law, signed by _____ as principal, and _____ as sureties, in the penal sum of _____ DOLLARS, (\$_____)

WE, The undersigned, owning land along the line of the _____ road described in the accompanying petition hereby relinquish all claim of damage that we might have, either as owner or agent, by reason of land to be appropriated as right of way for said road, and waive notice to land owners, provided by law, and donate the land for right of way for said road through the lands, a description of which is placed opposite our several names:

PETITION

BOND

Relinquishment of Claim for Damages

| NAMES | Owner or Agent | DESCRIPTION | S | T | R | Total Number of Acres in Description |
|------------------------------------|----------------|-------------|---|---|---|--------------------------------------|
| NAMES THAT APPEAR ON ROAD PETITION | | | | | | |
| Willis W. Westfall | | | | | | |
| Robert C. Burnhams | | | | | | |
| D. P. Cassell | | | | | | |
| Frank Evans | | | | | | |
| Wm. E. Crites | | | | | | |
| Roy E. Bell | | | | | | |
| R. M. Warfel | | | | | | |
| Mrs. D. O. Faro | | | | | | |
| D. R. McMonigle | | | | | | |
| Glen Richardson | | | | | | |
| Edwin M. Bell | | | | | | |
| Raymond L. Ryan | | | | | | |
| James D. Wood | | | | | | |
| Wilmer M. Holsinger | | | | | | |

I, _____ one of the petitioners on the Petition herewith submitted, do hereby certify that all of the resident land owners owning land along the line of the road described therein have signed the within relinquishment except: _____

Signed: _____ One of the Petitioners.

WYANDOTTE COUNTY, KANSAS

WHEREUPON, said bond was approved by the Board, and it appearing to the satisfaction of the Board, that the law had been substantially complied with, it was ordered, that Joseph F. Reardon, Cordell D. Meeks and Kimball L. Backus be appointed viewers of the proposed road, and that they meet in conjunction with the County Surveyor, at the _____ of _____ in Shawnee Township, on the 18th day of December, 1953, and proceed to view and lay out said road, according to law, giving to all parties a hearing, and make due report of their proceedings to the County Board.

Appointment of Viewers

AFTERWARDS, TO-WIT: On the 23rd day of November, 1953, R. W. Jensen, County Clerk, presented to said Board his certificate, under seal, setting forth, that pursuant to law he had caused public notice of said proposed road to be published in The Wyandotte Echo (a weekly newspaper, published in Kansas City, Kansas,) for two consecutive weeks and that said notice was so published in said newspaper, on the 25th day of November, 1953, the 2nd day of December, 1953, and the _____ day of _____, 19____, and had also caused similar notice to be posted to public view upon the bulletin board in his office from November 23rd 1953, to December 18th, 1953, and similar notices to be publicly posted in the following places, to-wit:

ROAD NOTICE
 STATE OF KANSAS, WYANDOTTE COUNTY, SS.
 To Whom it May Concern:
 TAKE NOTICE, That a legal petition signed by Wilmer Holsinger and other householders of Shawnee Township, in said County, has been presented to the Board of County Commissioners, praying for the location of a road, as follows, viz: Beginning 3147 South 46th Terrace; 3146 South 46th Street; 4600 Locust St. and ending 3014 S. 46th Terrace; 3012 S. 46th Street; 4632 Locust St.
 And that said Board has appointed Joseph F. Reardon, Cordell D. Meeks and Kimball L. Backus Viewers, who will meet at the point of beginning of said road, as petitioned for on the 18th day of December, 1953, and proceed to view said road, as the law directs, at which time said place all persons interested may attend and have a hearing. In case said viewers fail to meet on the day designated, they may meet on the following day, as provided by law, without further notice.
 WITNESS my hand and the official seal of said County, this 23rd day of November, 1953.
 R. W. JENSEN, County Clerk.
 By PHIL CALDWELL, Deputy.
 (First Published 11-25-53)
 21-W. E.-12-2-53.

PROOF OF PUBLIC NOTICE

from _____ 19____, to _____ 19____, at _____ in _____ Township
 from _____ 19____, to _____ 19____, at _____ in _____ Township
 from _____ 19____, to _____ 19____, at _____ in _____ Township
 and had also caused record of same to be made in the County Commissioner's

94
 day of January, 1954, William T. Dutott, County Surveyor


County Surveyor's Report and Field Notes

presented to said County Board, his report of survey of said proposed road, plat and field notes, in words and figures as follows, to-wit:

Pursuant to the order of the Board, I met with Joseph F. Reardon, Cordell D. Meeks and Kimball L. Backus viewers, at the _____ of _____ in Shawnee Township, on the 18th day of December, 1953, and under the direction of said viewers, proceeded to survey said road as petitioned for, conspicuously marking the same throughout, and noting the courses and distances, and I do hereby certify that the following is a correct return of the survey of said road, and plat of the same, to-wit:

Beginning at 3147 South 46th Terrace, 3147 South 46th Street and 4600 Locust St. and terminating at 3014 So. 46th Terrace, 3012 So. 46th Street, 4632 Locust. all in Antioch Gardens.

ROAD RECORD,



 County Survey-
 or's plat and
 Field Notes

 Field Notes

ALSO, upon said 11th day of January, 19 54, said Joseph F. Reardon, Cordell D. Meeks
 and Kimball L. Backus, Viewers, presented to said County Board their several reports, as follows, to-wit:

"Pursuant to Commissioners' Notice, we met at the _____ of _____ in Shawnee
 Township, on the 18th day of December, 19 53, and taking to our assistance _____

and _____ as chain carriers, and _____ as marker, proceeded
 to view the route of the road petitioned for, which was surveyed under our direction by William T. Dutott,
 County Surveyor, the field notes and plat of which survey are hereto attached and form part of this report, and after
 careful deliberation we are of the opinion that said road is practicable, and of public utility, and recommend that it be
 granted, as located and surveyed, and that it be established and opened _____ feet wide."

 Viewer's Report
 of View and
 Survey

WYANDOTTE COUNTY, KANSAS

Viewers' Report
of Damages
Claimed and
Awarded

And further report that the following is a complete list of the names of all persons (Owners, Agents or Guardians) who filed claims with us for damages or compensation, (which said claims are herewith submitted,) by reason of the location and establishment of said proposed road and the amount awarded to each, by us, to-wit:

| NAMES | OWNER, AGENT OR GUARDIAN | FRACTIONAL PART | Sec. | Twp. | R'nge | Acres Appropriated | Am't Claimed | Am't Awarded by Viewers | Commissioners Revision |
|--------------------|--------------------------|-----------------|------|------|-------|--------------------|--------------|-------------------------|------------------------|
| NO DAMAGES CLAIMED | | | | | | | | | |
| | | | | | | | | | |

NO DAMAGES ALLOWED

Petitioner's
Affidavit of
Service of
Notice

ALSO, upon said _____ day of _____, 19____, there was presented to said County Board, the affidavit of _____ one of the petitioners aforesaid, setting forth that due notice of the _____ of said proposed road, together with date of meeting of the Viewers, as per published notice of County Clerk, had been served upon each of the persons noted below, who, as Owners, Agents, or Guardians were all the persons through whose premises said road is proposed to be located, except those who have signed Relinquishment, to-wit:

| DATE WHEN NOTICE WAS SERVED | NAME OF PERSON | OWNER, AGENT OR GUARDIAN | FRACTIONAL PART | Sec. | Twp. | Range | REMARKS |
|-----------------------------|----------------|--------------------------|-----------------|------|------|-------|---------|
| | | | | | | | |
| | | | | | | | |

Final Order of
Board of
County
Commissioners

WHEREUPON, on the 11th day of January, 1954, the following action thereon was had by said Board of County Commissioners, to-wit:

Upon due consideration, no legal objection having been offered against the establishment of said road, and believing the same to be of public utility, it is ORDERED: that the Viewers' Report of View and Report and Plat of Survey be adopted, and that said road be declared located and established as a public highway in accordance therewith; full record thereof to be made in the County Road Record and Plat, as Road No. _____, and the Trustees of _____ Shawnee Township be notified to cause the same to be opened for public travel.

ORDER TO CHAIRMAN OF HIGHWAY COMMISSIONERS TO OPEN ROAD, MAILED JANUARY 12, 1954.

I CERTIFY, that the foregoing is a complete record of the location and establishment of said road No. _____, as required by law to be made, and that the same was recorded on the _____ day of _____, 19____.

County Clerk.

ROAD RECORD,

SAMUEL DODDINGTON STATIONERY CO., KANSAS CITY, MO. 64101

Road No. _____
BE IT REMEMBERED, That on the 19th day of November, 19 53, a Road Petition signed by Conrad Miller and 12 others, was presented to the Board of County Commissioners of Wyandotte County, Kansas, praying for Location of a certain road, described as follows, to-wit:

PETITION

Roads as shown by plat of Stony Point Heights:
 Minnesota Avenue, Barnett Avenue, Tauromee Avenue, 82nd Street, 81st Street,
 81st Street Terrace, 80 th Street, 80th Street Place, 80th Street Terrace and
 Armstrong Avenue.

SAID PETITION was accompanied with Bond, as required by law, signed by _____ as principal, and _____ and _____ as sureties, in the penal sum of _____ DOLLARS, (\$_____)

BOND

WE, The undersigned, owning land along the line of the _____ road described in the accompanying petition hereby relinquish all claim of damage that we might have, either as owner or agent, by reason of land to be appropriated as right of way for said road, and waive notice to land owners, provided by law, and donate the land for right of way for said road through the lands, a description of which is placed opposite our several names:

Relinquishment
of Claim
for Damages

| NAMES | Owner or Agent | DESCRIPTION | S | T | R | Total Number of Acres in Description |
|--------------------|----------------|-------------|---|---|---|--------------------------------------|
| Conrad Miller | | | | | | |
| O. H. Mahany | | | | | | |
| Anna Stephens | | | | | | |
| Vera Stephens | | | | | | |
| Horace Jacks | | | | | | |
| Joe Fehrenbach | | | | | | |
| Mary Neuner | | | | | | |
| Charles Neunar | | | | | | |
| Theresa Fehrenbach | | | | | | |
| Frank Fehrenbach | | | | | | |
| Dprothy Richardson | | | | | | |
| Eileen Fehrenbach | | | | | | |

I, _____ one of the petitioners on the Petition herewith submitted, do hereby certify that all of the resident land owners owning land along the line of the road described therein have signed the within relinquishment except:

Signed: _____
 One of the Petitioners.

WYANDOTTE COUNTY, KANSAS

Appointment of Viewers

WHEREUPON, said bond was approved by the Board, and it appearing to the satisfaction of the Board, that the law had been substantially complied with, it was ordered, that Joseph F. Reardon, Cordell D. Meeks and Kimball L. Backus be appointed viewers of the proposed road, and that they meet in conjunction with the County Surveyor, at the of in Wyandotte Township, on the 18th day of December, 1953, and proceed to view and lay out said road, according to law, giving to all parties a hearing, and make due report of their proceedings to the County Board.

AFTERWARDS, TO-WIT: On the 23rd day of November, 1953, R. W. Jensen County Clerk, presented to said Board his certificate, under seal, setting forth, that pursuant to law he had caused public notice of said proposed road to be published in The Wyandotte Echo (a weekly newspaper, published in Kansas City, Kansas,) for two consecutive weeks and that said notice was so published in said newspaper, on the 25th day of November, 1953, the 2nd day of December, 1953, and the day of 19, and had also caused similar notice to be posted to public view upon the bulletin board in his office from November 23rd 1953, to December 18th, 1953, and similar notices to be publicly posted in the following places, to-wit: from 19, to 19, at in Township from 19, to 19, at in Township from 19, to 19, at in Township and had also caused record of same to be made in the County Commissioner's

PROOF OF PUBLIC NOTICE


ROAD STATE OF KANSAS WYANDOTTE COUNTY, SS. To Whom It May Concern: TAKE NOTICE, that a petition signed by Conrad and other householders of Wyandotte Township, in said County, has been presented to the Board of County Commissioners, praying for the location of a road, as follows, viz: Beginning at the Roads as shown by plat of Stony Point Heights Minnesota Avenue, Barnett Ave., Tauromee Ave., 2nd St. 81st St. Terrace, 81st St.; 80th Street; 80th Street Place; 80th Street Terrace and Armstrong Ave. And that said Board has appointed Joseph F. Reardon, Cordell D. Meeks and Kimball L. Backus viewers, who will meet at the point of beginning of said road, as petitioned for on the 18th day of December, 1953 and proceed to view said road, as the law directs, at which time and place all persons interested may attend and have a hearing. In case said viewers fail to meet on the day designated, they may meet on the following day, as provided by law, without further notice. WITNESS my hand and the official seal of said County, this 23rd day of November, 1953. R. W. Jensen, County Clerk. By PHILIP WELLS, Deputy. (First Published 11-25-53) 21-W.E.-12-53

County Surveyor's Report and Field Notes

presented to said County Board, his report of survey of said proposed road, plat and field notes, in words and figures as follows, to-wit: Pursuant to the order of the Board, I met with Joseph F. Reardon, Cordell D. Meeks and Kimball L. Backus viewers, at the of in Wyandotte Township, on the 18th day of December, 1953, and under the direction of said viewers, proceeded to survey said road as petitioned for, conspicuously marking the same throughout, and noting the courses and distances, and I do hereby certify that the following is a correct return of the survey of said road, and plat of the same, to-wit:

Roads as shown by plat of Stony Point Heights: Minnesota Avenue, Barnett Avenue, Tauromee Avenue, 82nd Street, 81st Street, 81st Street Terrace, 80th Street, 80th Street Place, 80th Street Terrace and Armstrong Avenue.

ROAD RECORD,



County Survey-
or's plat and
Field Notes

Field Notes

ALSO, upon said 25th day of March, 19 54, said Joseph F. Reardon, Cordell D. Meeks
 and Kimball L. Backus, Viewers, presented to said County Board their several reports, as follows, to-wit:
 "Pursuant to Commissioners' Notice, we met at the _____ of _____ in Wyandotte
 Township, on the 18th day of December, 19 53, and taking to our assistance _____
 and _____ as chain carriers, and _____ as marker, proceeded
 to view the route of the road petitioned for, which was surveyed under our direction by William T. Dutott,
 County Surveyor, the field notes and plat of which survey are hereto attached and form part of this report, and after
 careful deliberation we are of the opinion that said road is practicable, and of public utility, and recommend that it be
 granted, as located and surveyed, and that it be established and opened _____ feet wide."

Viewer's Report
of View and
Survey

WYANDOTTE COUNTY, KANSAS

Viewers' Report
of Damages
Claimed and
Awarded

And further report that the following is a complete list of the names of all persons (Owners, Agents or Guardians) who filed claims with us for damages or compensation, (which said claims are herewith submitted,) by reason of the location and establishment of said proposed road and the amount awarded to each, by us, to-wit:

| NAMES | OWNER, AGENT OR GUARDIAN | FRACTIONAL PART | Sec. | Twp. | R'nge | Acres Appropriated | Am't Claimed | Am't Awarded by Viewers | Commissioners Revision |
|--------------------|--------------------------|-----------------|------|------|--------------------|--------------------|--------------|-------------------------|------------------------|
| No damages Claimed | | | | | No Damages Allowed | | | | |

Petitioner's
Affidavit of
Service of
Notice

ALSO, upon said _____ day of _____, 19____, there was presented to said County Board, the affidavit of _____ one of the petitioners aforesaid, setting forth that due notice of the _____ of said proposed road, together with date of meeting of the Viewers, as per published notice of County Clerk, had been served upon each of the persons noted below, who, as Owners, Agents, or Guardians were all the persons through whose premises said road is proposed to be located, except those who have signed Relinquishment, to-wit:

| DATE WHEN NOTICE WAS SERVED | NAME OF PERSON | OWNER, AGENT OR GUARDIAN | FRACTIONAL PART | Sec. | Twp. | Range | REMARKS |
|-----------------------------|----------------|--------------------------|-----------------|------|------|-------|---------|
| | | | | | | | |

Final Order of
Board of
County
Commissioners

WHEREUPON, on the 25th day of March, 19 54, the following action thereon was had by said Board of County Commissioners, to-wit:

Upon due consideration, no legal objection having been offered against the establishment of said road, and believing the same to be of public utility, it is ORDERED: that the Viewers' Report of View and Report and Plat of Survey be adopted, and that said road be declared located and established as a public highway in accordance therewith; full record thereof to be made in the County Road Record and Plat, as Road No. _____, and the Trustees of _____ Wyandotte Township be notified to cause the same to be opened for public travel.

ORDER TO CHAIRMAN OF HIGHWAY COMMISSIONERS TO OPEN ROADS, MAILED MARCH 25th, 1954.

I CERTIFY, that the foregoing is a complete record of the location and establishment of said road No. _____, as required by law to be made, and that the same was recorded on the _____ day of _____, 19____.

County Clerk.

ROAD RECORD,

EARL DODD WORTH STATIONERY CO., KANSAS CITY, MO. 64101

Road No.

BE IT REMEMBERED, That on the 23rd day of February, 1954, a Road Petition signed by M. O. Huff and 12 others, was presented to the Board of County Commissioners of Wyandotte County, Kansas, praying for Re-Location of a certain road, described as follows, to-wit:

PETITION

Beginning at 81st Street, proceeding southeasterly to 79th Street Terrace, thence North to Waverly Street in HUFF HEIGHTS, a subdivision of land in Wyandotte County, Kansas, containing 31 lots.

SAID PETITION was accompanied with Bond, as required by law, signed by as principal, and as sureties, in the penal sum of DOLLARS, (\$.....)

BOND

WE, The undersigned, owning land along the line of the road described in the accompanying petition hereby relinquish all claim of damage that we might have, either as owner or agent, by reason of land to be appropriated as right of way for said road, and waive notice to land owners, provided by law, and donate the land for right of way for said road through the lands, a description of which is placed opposite our several names:

Relinquishment of Claim for Damages

| NAMES | Owner or Agent | DESCRIPTION | S | T | R | Total Number of Acres in Description |
|---|----------------|-------------|---|---|---|--------------------------------------|
| NAMES THAT APPEAR ON ROAD PETITION | | | | | | |
| R. L. Cooper | | | | | | |
| Mrs. R. L. Cooper | | | | | | |
| A. R. Woodford | | | | | | |
| Mrs. O. R. Woodford | | | | | | |
| John W. Cunningham | | | | | | |
| Hilda Stockhoff | | | | | | |
| Mrs. L. L. Gabel | | | | | | |
| T. E. Taylor | | | | | | |
| Mrs. T. E. Taylor | | | | | | |
| R. L. Gabel | | | | | | |
| T. F. Cain | | | | | | |
| Mrs. T. F. Cain | | | | | | |

I, one of the petitioners on the Petition herewith submitted, do hereby certify that all of the resident land owners owning land along the line of the road described therein have signed the within relinquishment except:

Signed:
One of the Petitioners.

WYANDOTTE COUNTY, KANSAS

Appointment of Viewers

WHEREUPON, said bond was approved by the Board, and it appearing to the satisfaction of the Board, that the law had been substantially complied with, it was ordered, that Joseph F. Reardon, Cordell D. Meeks and Kimball L. Backus be appointed viewers of the proposed road, and that they meet in conjunction with the County Surveyor, at the of in Quindaro Township, on the 2nd day of April, 1954, and proceed to view and lay out said road, according to law, giving to all parties a hearing, and make due report of their proceedings to the County Board.

AFTERWARDS, TO-WIT: On the 8th day of March, 1954, R. W. Jensen County Clerk, presented to said Board his certificate, under seal, setting forth, that pursuant to law he had caused public

ROAD NOTICE
State of Kansas, Wyandotte County, ss.
To Whom It May Concern:
Take Notice, That a legal petition signed by M. O. Huff and other householders of Quindaro Township in said County, has been presented to the Board of County Commissioner, praying for the re-location of a road, as follows, viz.: Beginning 81st Street and Greeley Avenue, thence southeasterly along Greeley Avenue to 79th Street Terrace, thence North to Waverly Avenue.
And that said Board has appointed Joseph F. Reardon, Cordell D. Meeks and Kimball L. Backus, Viewers, who will meet at the point of beginning of said road, as petitioned for on the 2nd day of April, 1954, and proceed to view said road, as the law directs, at which time and place all persons interested may attend and have a hearing. In case said viewers fail to meet on the day designated, they may meet on the following day, as provided by law, without further notice.
Witness my hand and the official seal of said County, this 8th day of March, 1954.
R. W. JENSEN, County Clerk.
By Phil Saidwell, Deputy.
(First Published March 10, 1954)
2t-WE-3-17-54

PROOF OF PUBLIC NOTICE

notice of said proposed road to be published in The Wyandotte Echo (a weekly newspaper, published in Kansas City, Kansas,) for two consecutive weeks and that said notice was so published in said newspaper, on the 10th day of March, 1954, the 17th day of March, 1954, and the day of March, 1954, and had also caused similar notice to be posted to public view upon the bulletin board in his office from March 8th 1954, to April 3, 1954, and similar notices to be publicly posted in the following places, to-wit:
from 19 to 19, at in Township
from 19 to 19, at in Township
from 19 to 19, at in Township
and had also caused record of same to be made in the County Commissioner's

Recd (Seal) By Phil Saidwell, Deputy. (First Published March 10, 1954) 2t-WE-3-17-54


County Surveyor's Report and Field Notes

presented to said County Board, his report of survey of said proposed road, plat and field notes, in words and figures as follows, to-wit:

Pursuant to the order of the Board, I met with Joseph F. Reardon, Cordell D. Meeks and Kimball L. Backus viewers, at the of in Quindaro Township, on the 2nd day of April, 1954, and under the direction of said viewers, proceeded to survey said road as petitioned for, conspicuously marking the same throughout, and noting the courses and distances, and I do hereby certify that the following is a correct return of the survey of said road, and plat of the same, to-wit:

81st Street and Greeley Avenue, thence Southeasterly along Greeley Avenue to 79th Street Terrace thence North to Waverly Avenue.

ROAD RECORD,



County Survey-
or's plat and
Field Notes

Field Notes

ALSO, upon said 15th day of April, 1954, said Joseph F. Reardon, Cordell D. Meeks and Kimball L. Backus, Viewers, presented to said County Board their several reports, as follows, to-wit:

"Pursuant to Commissioners' Notice, we met at the _____ of _____ in Quindaro Township, on the 2nd day of April, 1954, and taking to our assistance _____ and _____ as chain carriers, and _____ as marker, proceeded to view the route of the road petitioned for, which was surveyed under our direction by William T. Dutott, County Surveyor, the field notes and plat of which survey are hereto attached and form part of this report, and after careful deliberation we are of the opinion that said road is practicable, and of public utility, and recommend that it be granted, as located and surveyed, and that it be established and ~~aproxed~~ relocated ~~xxxxxx~~"

Viewer's Report
of View and
Survey

WYANDOTTE COUNTY, KANSAS

Viewers' Report of Damages Claimed and Awarded

And further report that the following is a complete list of the names of all persons (Owners, Agents or Guardians) who filed claims with us for damages or compensation, (which said claims are herewith submitted,) by reason of the location and establishment of said proposed road and the amount awarded to each, by us, to-wit:

| NAMES | OWNER, AGENT OR GUARDIAN | FRACTIONAL PART | Sec. | Twp. | Range | Acres Appropriated | Am't Claimed | Am't Awarded by Viewers | Commissioners Revision |
|--------------------|--------------------------|-----------------|------|------|--------------------|--------------------|--------------|-------------------------|------------------------|
| NO DAMAGES CLAIMED | | | | | NO DAMAGES ALLOWED | | | | |

Petitioner's Affidavit of Service of Notice

ALSO, upon said _____ day of _____, 19____, there was presented to said County Board, the affidavit of _____ one of the petitioners aforesaid, setting forth that due notice of the _____ of said proposed road, together with date of meeting of the Viewers, as per published notice of County Clerk, had been served upon each of the persons noted below, who, as Owners, Agents, or Guardians were all the persons through whose premises said road is proposed to be located, except those who have signed Relinquishment, to-wit:

| DATE WHEN NOTICE WAS SERVED | NAME OF PERSON | OWNER, AGENT OR GUARDIAN | FRACTIONAL PART | Sec. | Twp. | Range | REMARKS |
|-----------------------------|----------------|--------------------------|-----------------|------|------|-------|---------|
| | | | | | | | |

Final Order of Board of County Commissioners

WHEREUPON, on the 15th day of April, 1954, the following action thereon was had by said Board of County Commissioners, to-wit:

Upon due consideration, no legal objection having been offered against the establishment of said road, and believing the same to be of public utility, it is ORDERED: that the Viewers' Report of View and Report and Plat of Survey be adopted, and that said road be declared located and established as a public highway in accordance therewith; full record thereof to be made in the County Road Record and Plat, as Road No. _____, and the Trustees of _____ Quindaro Township be notified to cause the same to be opened for public travel.

ORDER TO CHAIRMAN OF HIGHWAY COMMISSIONERS TO OPEN ROAD MAILED ON April 21, 1954.

I CERTIFY, that the foregoing is a complete record of the location and establishment of said road No. _____, as required by law to be made, and that the same was recorded on the _____ day of _____, 19____.

County Clerk.

ROAD RECORD,

CARL DODDSON STATIONERY CO., KANSAS CITY, MO. 64101

Road No.

BE IT REMEMBERED, That on the 10th day of December, 19 53, a Road Petition signed by Anna Waddell and 14 others, was presented to the Board of County Commissioners of Wyandotte County, Kansas, praying for Location of a certain road, described as follows, to-wit:

Beginning at the intersection of 62nd Street and Yecker Avenue, thence East 311.4 feet more or less, all in section 34-10-24, in Wyandotte County, Kansas.

SAID PETITION was accompanied with Bond, as required by law, signed by as principal, and and as sureties, in the penal sum of DOLLARS, (\$.....)

WE, The undersigned, owning land along the line of the road described in the accompanying petition hereby relinquish all claim of damage that we might have, either as owner or agent, by reason of land to be appropriated as right of way for said road, and waive notice to land owners, provided by law, and donate the land for right of way for said road through the lands, a description of which is placed opposite our several names:

PETITION

BOND

Relinquishment
of Claim
for Damages

| NAMES | Owner or Agent | DESCRIPTION | S | T | R | Total Number of Acres in Description |
|---|----------------|-------------|---|---|---|--------------------------------------|
| NAMES THAT APPEAR ON ROAD PETITION | | | | | | |
| Anthony Lacy | | | | | | |
| Mary Lacy | | | | | | |
| D. E. Barnhart | | | | | | |
| Doris Barnhart | | | | | | |
| Lewis R. Ponder, Jr. | | | | | | |
| Florence Ponder | | | | | | |
| John R. Capell, Jr. | | | | | | |
| Stella Capell | | | | | | |
| Andrew J. Waddell | | | | | | |
| Anna Waddell | | | | | | |
| George R. Dragush | | | | | | |
| Helen Dragush | | | | | | |
| George Plesa | | | | | | |
| Helen Plesa | | | | | | |

I, one of the petitioners on the Petition herewith submitted, do hereby certify that all of the resident land owners owning land along the line of the road described therein have signed the within relinquishment except:

Signed:
One of the Petitioners.

WYANDOTTE COUNTY, KANSAS

Appointment of Viewers

WHEREUPON, said bond was approved by the Board, and it appearing to the satisfaction of the Board, that the law had been substantially complied with, it was ordered, that Joseph F. Reardon, Cordell D. Meeks and Kimball L. Backus be appointed viewers of the proposed road, and that they meet in conjunction with the County Surveyor, at the of in Quindaro Township, on the 22nd day of January, 19 54, and proceed to view and lay out said road, according to law, giving to all parties a hearing, and make due report of their proceedings to the County Board.

AFTERWARDS, TO-WIT: On the 28th day of December, 19 53, R. W. Jensen, County Clerk, presented to said Board his certificate, under seal, setting forth, that pursuant to law he had caused public

ROAD NOTICE
State of Kansas, Wyandotte County, ss.
To Whom It May Concern:
Take Notice, That a legal petition signed by Anna Waddell and other householders of Quindaro Township, in said County, has been presented to the Board of County Commissioners, praying for the location of a road, as follows, viz.: Beginning at the intersection of 62nd Street and Yecker Avenue, thence East 311.4 feet more or less, all in Section 34-10-24 in Wyandotte County, Kansas.
And that said Board has appointed Joseph F. Reardon, Cordell D. Meeks and Kimball L. Backus Viewers, who will meet at the point of beginning of said road, as petitioned for on the 22nd day of January, 1954, and proceed to view said road, as the law directs, at which time and place all persons interested may attend and have a hearing. In case said viewers fail to meet on the day designated, they may meet on the following day, as provided by law without further notice.
Witness my hand and the official seal of said County, this 28th day of December, 1953.
R. W. JENSEN,
County Clerk.
(Seky) Attest: By Phil Caldwell, Deputy.
(First Published Dec. 30, 1953)
Rt. WE-1-6-54

notice of said proposed road to be published in The Wyandotte Echo (a weekly newspaper, published in Kansas City, Kansas,) for two consecutive weeks and that said notice was so published in said newspaper, on the 30th day of December, 19 53, the 6th day of January, 19 54, and the day of , 19 , and had also caused similar notice to be posted to public view upon the bulletin board in his office from December 28th 19 53, to January 23rd, 19 54, and similar notices to be publicly posted in the following places, to-wit:
from 19, to 19, at in Township
from 19, to 19, at in Township
from 19, to 19, at in Township
and had also caused record of same to be made in the County Commissioner's

PROOF OF PUBLIC NOTICE

Record, Volume page " 126 "


ALSO, upon said 15th day of April, 19 54, William T. Dutott, County Surveyor presented to said County Board, his report of survey of said proposed road, plat and field notes, in words and figures as follows, to-wit:

County Surveyor's Report and Field Notes

Pursuant to the order of the Board, I met with Joseph F. Reardon, Cordell D. Meeks and Kimball L. Backus viewers, at the of in Quindaro Township, on the 22nd day of January, 19 54, and under the direction of said viewers, proceeded to survey said road as petitioned for, conspicuously marking the same throughout, and noting the courses and distances, and I do hereby certify that the following is a correct return of the survey of said road, and plat of the same, to-wit:

Beginning at the intersection of 62nd Street and Yecker Avenue, thence East 311.4 feet more or less, all in Section 34-10-24, in Wyandotte County, Kansas.

ROAD RECORD,



County Survey-
or's plat and
Field Notes

Field Notes

ALSO, upon said 15th day of April 1954, said Joseph Reardon, Cordell Meeks and Kimball Backus, Viewers, presented to said County Board their several reports, as follows, to-wit:

"Pursuant to Commissioners' Notice, we met at the _____ of _____ in Quindaro Township, on the 22nd day of January, 1954, and taking to our assistance _____ and _____ as chain carriers, and _____ as marker, proceeded to view the route of the road petitioned for, which was surveyed under our direction by William T. Dutott County Surveyor, the field notes and plat of which survey are hereto attached and form part of this report, and after careful deliberation we are of the opinion that said road is practicable, and of public utility, and recommend that it be granted, as located and surveyed, and that it be established and opened _____ feet wide."

Viewer's Report
of View and
Survey

WYANDOTTE COUNTY, KANSAS

**Viewers' Report
of Damages
Claimed and
Awarded**

And further report that the following is a complete list of the names of all persons (Owners, Agents or Guardians) who filed claims with us for damages or compensation, (which said claims are herewith submitted,) by reason of the location and establishment of said proposed road and the amount awarded to each, by us, to-wit:

| NAMES | OWNER, AGENT OR GUARDIAN | FRACTIONAL PART | Sec. | Twp. | R'ng | Acres Appropriated | Am't Claimed | Am't Awarded by Viewers | Commissioners Revision |
|--------------------|--------------------------|-----------------|------|------|--------------------|--------------------|--------------|-------------------------|------------------------|
| NO DAMAGES CLAIMED | | | | | NO DAMAGES ALLOWED | | | | |

**Petitioner's
Affidavit of
Service of
Notice**

ALSO, upon said _____ day of _____, 19____, there was presented to said County Board, the affidavit of _____ one of the petitioners aforesaid, setting forth that due notice of the _____ of said proposed road, together with date of meeting of the Viewers, as per published notice of County Clerk, had been served upon each of the persons noted below, who, as Owners, Agents, or Guardians were all the persons through whose premises said road is proposed to be located, except those who have signed Relinquishment, to-wit:

| DATE WHEN NOTICE WAS SERVED | NAME OF PERSON | OWNER, AGENT OR GUARDIAN | FRACTIONAL PART | Sec. | Twp. | Range | REMARKS |
|-----------------------------|----------------|--------------------------|-----------------|------|------|-------|---------|
| | | | | | | | |

**Final Order of
Board of
County
Commissioners**

WHEREUPON, on the 15th day of April, 1954, the following action thereon was had by said Board of County Commissioners, to-wit:

Upon due consideration, no legal objection having been offered against the establishment of said road, and believing the same to be of public utility, it is ORDERED: that the Viewers' Report of View and Report and Plat of Survey be adopted, and that said road be declared located and established as a public highway in accordance therewith; full record thereof to be made in the County Road Record and Plat, as Road No. _____, and the Trustees of _____ Quindaro Township be notified to cause the same to be opened for public travel.

ORDER TO CHAIRMAN OF HIGHWAY COMMISSIONER TO OPEN ROAD MAILED ON April 21, 1954.

I CERTIFY, that the foregoing is a complete record of the location and establishment of said road No. _____, as required by law to be made, and that the same was recorded on the _____ day of _____, 19____.

County Clerk.

ROAD RECORD,

SANL OGDENORTH STATIONERY CO., KANSAS CITY, MO. 64101

Road No.

BE IT REMEMBERED, That on the 2nd day of September, 19 52, a Road Petition signed by Joe Calovich and 14 others, was presented to the Board of County Commissioners of Wyandotte County, Kansas, praying for LOCATION of a certain road, described as follows, to-wit:

PETITION

Beginning at 1017.7 feet West of the Northeast corner of Section 31, Township 10, Range 24, thence South 1290.0 feet. Road to be 50 feet wide.

SAID PETITION was accompanied with Bond, as required by law, signed by as principal, and and as sureties, in the penal sum of DOLLARS, (\$.....)

BOND

WE, The undersigned, owning land along the line of the road described in the accompanying petition hereby relinquish all claim of damage that we might have, either as owner or agent, by reason of land to be appropriated as right of way for said road, and waive notice to land owners, provided by law, and donate the land for right of way for said road through the lands, a description of which is placed opposite our several names:

Relinquishment of Claim for Damages

| NAMES | Owner or Agent | DESCRIPTION | S | T | R | Total Number of Acres in Description |
|-----------------------------------|----------------|-------------|---|---|---|--------------------------------------|
| NAME THAT APPEAR ON ROAD PETITION | | | | | | |
| William J. Kanosky | | | | | | |
| Thomas Draskovich | | | | | | |
| R. Leonard Johnson | | | | | | |
| P. P. Kanosky | | | | | | |
| Fred Bales | | | | | | |
| Fred L. Farmer | | | | | | |
| V. L. Johnson | | | | | | |
| H. E. Grafke, Br. | | | | | | |
| Orlie E. Dutton | | | | | | |
| L. R. Dunlap | | | | | | |
| Nora L. Falk | | | | | | |
| Margaret S. Falk | | | | | | |
| Delphine M. Falk | | | | | | |
| B. W. Woestemeyer | | | | | | |

I, one of the petitioners on the Petition herewith submitted, do hereby certify that all of the resident land owners owning land along the line of the road described therein have signed the within relinquishment except:

Signed: One of the Petitioners.

WYANDOTTE COUNTY, KANSAS

Appointment of Viewers

WHEREUPON, said bond was approved by the Board, and it appearing to the satisfaction of the Board, that the law had been substantially complied with, it was ordered, that Joseph F. Reardon, Cordell D. Meeks and Kimball L. Backus be appointed viewers of the proposed road, and that they meet in conjunction with the County Surveyor, at the of in Quindaro Township, on the 22nd day of January, 1954, and proceed to view and lay out said road, according to law, giving to all parties a hearing, and make due report of their proceedings to the County Board.

AFTERWARDS, TO-WIT: On the 28th day of December, 1953, R. W. Jensen County Clerk, presented to said Board his certificate, under seal, setting forth, that pursuant to law he had caused public

ROAD NOTICE
State of Kansas, Wyandotte County, ss.
To Whom It May Concern:
Take notice, That a legal petition signed by Joe Calovich and other householders of Quindaro Township, in said County, has been presented to the Board of County Commissioners, praying for the location of a road, as follows: viz., Beginning 1,017.7 feet west of the northeast corner of Section 31, Twp. 10, Range 24, thence South 1,290.0 feet, road to be 50 feet wide.
And that said Board has appointed Joseph F. Reardon, Cordell D. Meeks and Kimball L. Backus Viewers, who will meet at the point of beginning of said road, as petitioned for on the 22nd day of January, 1954, and proceed to view said road, as the law directs, at which time and place all persons interested may attend and have a hearing. In case said viewers fail to meet on the day designated, they may meet on the following day, as provided by law, without further notice.
Witness my hand and the official seal of said County, this 28th day of December, 1953.
R. W. JENSEN, County Clerk.
(Sec'y) By Phil Caldwell, Deputy.
(First Published Dec. 30, 1953)
21-WE-1-8-54

PROOF OF PUBLIC NOTICE

notice of said proposed road to be published in The Wyandotte Echo (a weekly newspaper, published in Kansas City, Kansas.) for two consecutive weeks and that said notice was so published in said newspaper, on the 30th day of December, 1953, the 6th day of January, 1954, and the day of 19, and had also caused similar notice to be posted to public view upon the bulletin board in his office from December 28th 1953, to January 23rd, 1954, and similar notices to be publicly posted in the following places, to-wit:
from 19, to 19, at in Township
from 19, to 19, at in Township
from 19, to 19, at in Township
and had also caused record of same to be made in the County Commissioner's


Records, Volume page " 126 "
ALSO, upon said 15th day of April, 1954, William T. Dutott, County Surveyor

County Surveyor's Report and Field Notes

presented to said County Board, his report of survey of said proposed road, plat and field notes, in words and figures as follows, to-wit:

Pursuant to the order of the Board, I met with Joseph F. Reardon, Cordell D. Meeks and Kimball L. Backus viewers, at the of in Quindaro Township, on the 22nd day of January, 1954, and under the direction of said viewers, proceeded to survey said road as petitioned for, conspicuously marking the same throughout, and noting the courses and distances, and I do hereby certify that the following is a correct return of the survey of said road, and plat of the same, to-wit:

Beginning 1,017.7 feet west of the northeast corner of Section 31, Township 10, Range 24, thence South 1290.0 feet. Road to be fifty feet wide.



County Surveyor's plat and Field Notes

Field Notes

ALSO, upon said 15th day of April, 1954, said Joseph Reardon, Cordell Meeks and Kimball Backus, Viewers, presented to said County Board their several reports, as follows, to-wit:

"Pursuant to Commissioners' Notice, we met at the _____ of _____ in Quindaro Township, on the 22nd day of January, 1954, and taking to our assistance _____ and _____ as chain carriers, and _____ as marker, proceeded to view the route of the road petitioned for, which was surveyed under our direction by William T. Dutott County Surveyor, the field notes and plat of which survey are hereto attached and form part of this report, and after careful deliberation we are of the opinion that said road is practicable, and of public utility, and recommend that it be granted, as located and surveyed, and that it be established and opened 50 feet wide."

Viewer's Report of View and Survey

WYANDOTTE COUNTY, KANSAS

Viewers' Report
of Damages
Claimed and
Awarded

And further report that the following is a complete list of the names of all persons (Owners, Agents or Guardians) who filed claims with us for damages or compensation, (which said claims are herewith submitted,) by reason of the location and establishment of said proposed road and the amount awarded to each, by us, to-wit:

| NAMES | OWNER, AGENT OR GUARDIAN | FRACTIONAL PART | Sec. | Twp. | R'nge | Acres Appropriated | Am't Claimed | Am't Awarded by Viewers | Commissioners Revision |
|--------------------|--------------------------|-----------------|------|------|--------------------|--------------------|--------------|-------------------------|------------------------|
| NO DAMAGES CLAIMED | | | | | NO DAMAGES ALLOWED | | | | |

Petitioner's
Affidavit of
Service of
Notice

ALSO, upon said _____ day of _____, 19____, there was presented to said County Board, the affidavit of _____ one of the petitioners aforesaid, setting forth that due notice of the _____ of said proposed road, together with date of meeting of the Viewers, as per published notice of County Clerk, had been served upon each of the persons noted below, who, as Owners, Agents, or Guardians were all the persons through whose premises said road is proposed to be located, except those who have signed Relinquishment, to-wit:

| DATE WHEN NOTICE WAS SERVED | NAME OF PERSON | OWNER, AGENT OR GUARDIAN | FRACTIONAL PART | Sec. | Twp. | Range | REMARKS |
|-----------------------------|----------------|--------------------------|-----------------|------|------|-------|---------|
| | | | | | | | |

Final Order of
Board of
County
Commissioners

WHEREUPON, on the 15th day of April, 19⁵⁴, the following action thereon was had by said Board of County Commissioners, to-wit:

Upon due consideration, no legal objection having been offered against the establishment of said road, and believing the same to be of public utility, it is ORDERED: that the Viewers' Report of View and Report and Plat of Survey be adopted, and that said road be declared located and established as a public highway in accordance therewith; full record thereof to be made in the County Road Record and Plat, as Road No. _____, and the Trustees of _____ Quindaro Township be notified to cause the same to be opened for public travel.

ORDER TO CHAIRMAN OF HIGHWAY COMMISSIONERS TO OPEN ROAD MAILED ON APRIL 21, 1954.

I CERTIFY, that the foregoing is a complete record of the location and establishment of said road No. _____, as required by law to be made, and that the same was recorded on the _____ day of _____, 19____.

County Clerk.

ROAD RECORD,

KANSAS STATUTORY CODE, KANSAS CITY, MO. 1936

Road No.

BE IT REMEMBERED, That on the 20th day of April, 1953, a Road Petition signed by Marilyn L. Dickson and 12 others, was presented to the Board of County Commissioners of Wyandotte County, Kansas, praying for LOCATION of a certain road, described as follows, to-wit:

PETITION

Dover Street as shown in the recorded plat of Dichliegh Addition in Wyandotte County, Kansas.

SAID PETITION was accompanied with Bond, as required by law, signed by _____ as principal, and _____ and _____ as sureties, in the penal sum of _____ DOLLARS, (\$_____)

BOND

WE, The undersigned, owning land along the line of the _____ road described in the accompanying petition hereby relinquish all claim of damage that we might have, either as owner or agent, by reason of land to be appropriated as right of way for said road, and waive notice to land owners, provided by law, and donate the land for right of way for said road through the lands, a description of which is placed opposite our several names:

Relinquishment of Claim for Damages

| NAMES | Owner or Agent | DESCRIPTION | S | T | R | Total Number of Acres in Description |
|------------------------------------|----------------|-------------|---|---|---|--------------------------------------|
| NAMES THAT APPEAR ON ROAD PETITION | | | | | | |
| Marion G. Simons | | | | | | |
| Bobbie F. Odom | | | | | | |
| B. J. Mead | | | | | | |
| Lew Carroll | | | | | | |
| Fred S. Granberger | | | | | | |
| Chas. M. Bragg | | | | | | |
| N. Wainscott | | | | | | |
| Esther Morris | | | | | | |
| Arlene Inlon | | | | | | |
| Estes A. Craig | | | | | | |
| James C. Kickson | | | | | | |
| R. L. Brown | | | | | | |

I, _____ one of the petitioners on the Petition herewith submitted, do hereby certify that all of the resident land owners owning land along the line of the road described therein have signed the within relinquishment except: _____

Signed: _____
One of the Petitioners.

WYANDOTTE COUNTY, KANSAS

Appointment
of
Viewers

WHEREUPON, said bond was approved by the Board, and it appearing to the satisfaction of the Board, that the law had been substantially complied with, it was ordered, that Joseph F. Reardon, Cordell D. Meeks and Kimball L. Backus be appointed viewers of the proposed road, and that they meet in conjunction with the County Surveyor, at the _____ of _____ in Shawnee Township, on the 22nd day of January, 19 54, and proceed to view and lay out said road, according to law, giving to all parties a hearing, and make due report of their proceedings to the County Board.

AFTERWARDS, TO-WIT: On the 28th day of December, 1953, R. W. Jensen, County Clerk, presented to said Board his certificate, under seal, setting forth, that pursuant to law he had caused public

ROAD NOTICE
State of Kansas, Wyandotte County, ss.
To Whom It May Concern:
Take Notice, That a legal petition signed by Marilyn L. Dickson and other householders of Shawnee Township, in said County, has been presented to the Board of County Commissioners, praying for the location of a road, as follows, viz: Beginning Dover Street in the recorded plat of Dickleigh Addition in Wyandotte County, Kansas, in SW 1/4, 30-11-25.
And that said Board has appointed Joseph F. Reardon, Cordell D. Meeks and Kimball L. Backus Viewers, who will meet at the point of beginning of said road, as petitioned for on the 22nd day of January, 1954, and proceed to view said road, as the law directs, at which time and place all persons interested may attend and have a hearing. In case said viewers fail to meet on the day designated, they may meet on the following day, as provided by law, without further notice.
Witness my hand and the official seal of said County, this 28th day of December, 1953.
R. W. JENSEN,
County Clerk.
(Seal) By Phil Caldwell, Deputy.
(First Published Dec. 30, 1953)
Ex-WE-1-6-54

notice of said proposed road to be published in The Wyandotte Echo (a weekly newspaper, published in Kansas City, Kansas,) for two consecutive weeks and that said notice was so published in said newspaper, on the _____ day of _____, 19 _____, the _____ day of _____, 19 _____, and the _____ day of _____, 19 _____, and had also caused similar notice to be posted to public view upon the bulletin board in his office from December 28th 1953, to January 23, 19 54, and similar notices to be publicly posted in the following places, to-wit:
from _____ 19 _____, to _____ 19 _____, at _____ in _____ Township
from _____ 19 _____, to _____ 19 _____, at _____ in _____ Township
from _____ 19 _____, to _____ 19 _____, at _____ in _____ Township
and had also caused record of same to be made in the County Commissioner's

PROOF OF
PUBLIC
NOTICE

Record, volume _____ page " 126 "


ALSO, upon said 15th day of April, 19 54, William T. Dutott, County Surveyor presented to said County Board, his report of survey of said proposed road, plat and field notes, in words and figures as follows, to-wit:

County Surveyor's
Report and
Field Notes

Pursuant to the order of the Board, I met with Joseph F. Reardon, Cordell D. Meeks and Kimball L. Backus viewers, at the _____ of _____ in Shawnee Township, on the 22nd day of January, 19 54, and under the direction of said viewers, proceeded to survey said road as petitioned for, conspicuously marking the same throughout, and noting the courses and distances, and I do hereby certify that the following is a correct return of the survey of said road, and plat of the same, to-wit:

Beginning at Dover Street in the recorded plat of Dickleigh Addition in Wyandotte County, Kansas, in Southwest quarter of 30-11-25.

ROAD RECORD,



County Survey-
or's plat and
Field Notes

Field Notes

ALSO, upon said 15th day of April, 1954, said Joseph F. Reardon, Cordell D. Meeks and Kimball L. Backus, Viewers, presented to said County Board their several reports, as follows, to-wit:

"Pursuant to Commissioners' Notice, we met at the _____ of _____ in Shawnee Township, on the 22nd day of January, 1954, and taking to our assistance _____ and _____ as chain carriers, and _____ as marker, proceeded to view the route of the road petitioned for, which was surveyed under our direction by William T. Dutott, County Surveyor, the field notes and plat of which survey are hereto attached and form part of this report, and after careful deliberation we are of the opinion that said road is practicable, and of public utility, and recommend that it be granted, as located and surveyed, and that it be established and opened _____ feet wide."

Viewer's Report
of View and
Survey

WYANDOTTE COUNTY, KANSAS

Viewers' Report
of Damages
Claimed and
Awarded

And further report that the following is a complete list of the names of all persons (Owners, Agents or Guardians) who filed claims with us for damages or compensation, (which said claims are herewith submitted,) by reason of the location and establishment of said proposed road and the amount awarded to each, by us, to-wit:

| NAMES | OWNER, AGENT OR GUARDIAN | FRACTIONAL PART | Sec. | Twp. | R'ng | Acres Appropriated | Am't Claimed | Am't Awarded by Viewers | Commissioners Revision |
|--------------------|--------------------------|-----------------|--------------------|------|------|--------------------|--------------|-------------------------|------------------------|
| NO DAMAGES CLAIMED | | | NO DAMAGES ALLOWED | | | | | | |

Petitioner's Affidavit of Service of Notice

ALSO, upon said day of, 19....., there was presented to said County Board, the affidavit of one of the petitioners aforesaid, setting forth that due notice of the of said proposed road, together with date of meeting of the Viewers, as per published notice of County Clerk, had been served upon each of the persons noted below, who, as Owners, Agents, or Guardians were all the persons through whose premises said road is proposed to be located, except those who have signed Relinquishment, to-wit:

| DATE WHEN NOTICE WAS SERVED | NAME OF PERSON | OWNER, AGENT OR GUARDIAN | FRACTIONAL PART | Sec. | Twp. | Range | REMARKS |
|-----------------------------|----------------|--------------------------|-----------------|------|------|-------|---------|
| | | | | | | | |

Final Order of Board of County Commissioners

WHEREUPON, on the 15ath day of April, 19 54, the following action thereon was had by said Board of County Commissioners, to-wit:

Upon due consideration, no legal objection having been offered against the establishment of said road, and believing the same to be of public utility, it is ORDERED: that the Viewers' Report of View and Report and Plat of Survey be adopted, and that said road be declared located and established as a public highway in accordance therewith; full record thereof to be made in the County Road Record and Plat, as Road No., and the Trustees of Shawnee Township be notified to cause the same to be opened for public travel.

ORDER TO CHAIRMAN OF HIGHWAY COMMISSIONERS TO OPEN ROAD MAILED ON APRIL 21, 1954.

I CERTIFY, that the foregoing is a complete record of the location and establishment of said road No., as required by law to be made, and that the same was recorded on the day of, 19.....

County Clerk.

ROAD RECORD,

KARL DOBROWORTH STATIONERY CO., KANSAS CITY, MO. 64101

Road No.

BE IT REMEMBERED, That on the 10th day of July, 19 52, a Road Petition signed by Walter Welch and 12 others, was presented to the Board of County Commissioners of Wyandotte County, Kansas, praying for LOCATION of a certain road, described as follows, to-wit:

PETITION

Streets and Avenues in Coronado Hill, a subdivision in Wyandotte County, Kansas. North 62nd Place, Nebraska Avenue, Arcadia Avenue and North 62nd Street.

SAID PETITION was accompanied with Bond, as required by law, signed by as principal, and and as sureties, in the penal sum of DOLLARS, (\$)

BOND

WE, The undersigned, owning land along the line of the road described in the accompanying petition hereby relinquish all claim of damage that we might have, either as owner or agent, by reason of land to be appropriated as right of way for said road, and waive notice to land owners, provided by law, and donate the land for right of way for said road through the lands, a description of which is placed opposite our several names:

Relinquishment of Claim for Damages

| NAMES | Owner or Agent | DESCRIPTION | S | T | R | Total Number of Acres in Description |
|------------------------------------|----------------|-------------|---|---|---|--------------------------------------|
| NAMES THAT APPEAR ON ROAD PETITION | | | | | | |
| H. L. Hoffman | | | | | | |
| Walter Welch | | | | | | |
| Victor E. Larson | | | | | | |
| Louis Ingram | | | | | | |
| Robert W. Kline | | | | | | |
| H. O. Edson | | | | | | |
| John D. Moore | | | | | | |
| Mrs. L. A. Weakley | | | | | | |
| J. W. O'Neal | | | | | | |
| Michael Denk | | | | | | |
| Stanley Koscielny | | | | | | |
| R. A. Godard | | | | | | |

I, one of the petitioners on the Petition herewith submitted, do hereby certify that all of the resident land owners owning land along the line of the road described therein have signed the within relinquishment except:

Signed: One of the Petitioners.

WYANDOTTE COUNTY, KANSAS

WHEREUPON, said bond was approved by the Board, and it appearing to the satisfaction of the Board, that the law had been substantially complied with, it was ordered, that Joseph F. Reardon, Cordell D. Meeks and Kimball L. Backus be appointed viewers of the proposed road, and that they meet in conjunction with the County Surveyor, at the _____ of _____ in Wyandotte Township, on the 5th day of December, 1952, and proceed to view and lay out said road, according to law, giving to all parties a hearing, and make due report of their proceedings to the County Board.

Appointment of Viewers

AFTERWARDS, TO-WIT: On the 10th day of November, 1952, R. W. Jensen, County Clerk, presented to said Board his certificate, under seal, setting forth, that pursuant to law he had caused public

ROAD NOTICE
 State of Kansas, Wyandotte County, ss.
 To Whom It May Concern:
 Take notice, that a legal petition signed by Walter Welch and other householders of Wyandotte Township, in said County, has been presented to the Board of County Commissioners, praying for the location of a road, as follows, viz: Streets and Avenues in Coronado Hill, a subdivision in Wyandotte County, Kansas, North 62nd Place, Nebraska Avenue, Arcadia Avenue and North 62nd Street.
 And that said Board has appointed Joseph F. Reardon, L. C. Maddox and Cordell D. Meeks, Viewers, who will meet at the point of beginning of said road, as petitioned for on the 5th day of December, 1952, and proceed to view said road, as the law directs, at which time and place all persons interested may attend and have a hearing. In case said viewers fail to meet on the day designated, they may meet on the following day, as provided by law, without further notice.
 Witness my hand and the official seal of said County, this 10th day of November, 1952.
 R. W. JENSEN
 County Clerk.
 By Phil Caldwell,
 Deputy.

PROOF OF PUBLIC NOTICE

notice of said proposed road to be published in The Wyandotte Echo (a weekly newspaper, published in Kansas City, Kansas,) for two consecutive weeks and that said notice was so published in said newspaper, on the 12th day of November, 1952, the 19th day of November, 1952, and the _____ day of _____, 19____, and had also caused similar notice to be posted to public view upon the bulletin board in his office from November 10th 1952, to December 6th, 1952, and similar notices to be publicly posted in the following places, to-wit:

from 19____, to 19____, at _____ in _____ Township
 from 19____, to 19____, at _____ in _____ Township
 from 19____, to 19____, at _____ in _____ Township

and had also caused record of same to be made in the County Commissioner's Re (First Published November 12, 1952) p. " 450 "


County Surveyor's Report and Field Notes

ALSO, upon said _____ day of April, 1954, William T. Dutott, County Surveyor presented to said County Board, his report of survey of said proposed road, plat and field notes, in words and figures as follows, to-wit:

Pursuant to the order of the Board, I met with Joseph F. Reardon, Cordell D. Meeks and Kimball L. Backus viewers, at the _____ of _____ in Wyandotte Township, on the 5th day of December, 1952, and under the direction of said viewers, proceeded to survey said road as petitioned for, conspicuously marking the same throughout, and noting the courses and distances, and I do hereby certify that the following is a correct return of the survey of said road, and plat of the same, to-wit:

Streets and Avenue in Coronado Hill, a subdivision in Wyandotte County, Kansas.
 North 62nd Place, Nebraska Avenue, Arcadia Avenue and North 62nd Street.

ROAD RECORD,



County Surveyor's plat and Field Notes

Field Notes

ALSO, upon said 15th day of April, 1954, said Joseph F. Reardon, Cordell D. Meeks and Kimball L. Backus, Viewers, presented to said County Board their several reports, as follows, to-wit:

"Pursuant to Commissioners' Notice, we met at the _____ of _____ in Wyandotte Township, on the 5th day of December, 1952, and taking to our assistance _____ and _____ as chain carriers, and _____ as marker, proceeded to view the route of the road petitioned for, which was surveyed under our direction by William T. Dutott, County Surveyor, the field notes and plat of which survey are hereto attached and form part of this report, and after careful deliberation we are of the opinion that said road is practicable, and of public utility, and recommend that it be granted, as located and surveyed, and that it be established and opened _____ feet wide."

Viewer's Report of View and Survey

WYANDOTTE COUNTY, KANSAS

Viewers' Report
of Damages
Claimed and
Awarded

And further report that the following is a complete list of the names of all persons (Owners, Agents or Guardians) who filed claims with us for damages or compensation, (which said claims are herewith submitted,) by reason of the location and establishment of said proposed road and the amount awarded to each, by us, to-wit:

| NAMES | OWNER, AGENT OR GUARDIAN | FRACTIONAL PART | Sec. | Twp. | R'ng | Acres Appropriated | Am't Claimed | Am't Awarded by Viewers | Commissioners Revision |
|--------------------|--------------------------|-----------------|------|------|--------------------|--------------------|--------------|-------------------------|------------------------|
| NO DAMAGES CLAIMED | | | | | NO DAMAGES ALLOWED | | | | |

Petitioner's Affidavit of Service of Notice

ALSO, upon said _____ day of _____, 19____, there was presented to said County Board, the affidavit of _____ one of the petitioners aforesaid, setting forth that due notice of the _____ of said proposed road, together with date of meeting of the Viewers, as per published notice of County Clerk, had been served upon each of the persons noted below, who, as Owners, Agents, or Guardians were all the persons through whose premises said road is proposed to be located, except those who have signed Relinquishment, to-wit:

| DATE WHEN NOTICE WAS SERVED | NAME OF PERSON | OWNER, AGENT OR GUARDIAN | FRACTIONAL PART | Sec. | Twp. | Range | REMARKS |
|-----------------------------|----------------|--------------------------|-----------------|------|------|-------|---------|
| | | | | | | | |

Final Order of Board of County Commissioners

WHEREUPON, on the 15th day of April, 1954, the following action thereon was had by said Board of County Commissioners, to-wit:

Upon due consideration, no legal objection having been offered against the establishment of said road, and believing the same to be of public utility, it is ORDERED: that the Viewers' Report of View and Report and Plat of Survey be adopted, and that said road be declared located and established as a public highway in accordance therewith; full record thereof to be made in the County Road Record and Plat, as Road No. _____, and the Trustees of _____ Wyandotte Township be notified to cause the same to be opened for public travel.

ORDER TO CHAIRMAN OF HIGHWAY COMMISSIONERS TO OPEN ROAD MAILED ON April 21, 1954.

I CERTIFY, that the foregoing is a complete record of the location and establishment of said road No. _____, as required by law to be made, and that the same was recorded on the _____ day of _____, 19____.

County Clerk.

ROAD RECORD,

KANSAS ROAD RECORD STATIONERY CO., KANSAS CITY, MO. 64101

Road No.

BE IT REMEMBERED, That on the 15th day of February, 1954, a Road Petition signed by Mike Hotujac and 8 others, was presented to the Board of County Commissioners of Wyandotte County, Kansas, praying for LOCATION of a certain road, described as follows, to-wit:

PETITION

Roswell, Beginning at 57th Street and extending west 225 feet, Studts Highlands, Section 35-10-24.

SAID PETITION was accompanied with Bond, as required by law, signed by as principal, and and as sureties, in the penal sum of DOLLARS, (\$.....)

BOND

WE, The undersigned, owning land along the line of the road described in the accompanying petition hereby relinquish all claim of damage that we might have, either as owner or agent, by reason of land to be appropriated as right of way for said road, and waive notice to land owners, provided by law, and donate the land for right of way for said road through the lands, a description of which is placed opposite our several names:

Relinquishment
of Claim
for Damages

| NAMES | Owner or Agent | DESCRIPTION | S | T | R | Total Number of Acres in Description |
|---|----------------|-------------|---|---|---|--------------------------------------|
| NAMES THAT APPEAR ON ROAD PETITION | | | | | | |
| Henry C. Klee | | | | | | |
| Mrs. Margaret Lehnick | | | | | | |
| OwalBanister | | | | | | |
| Jack H. Smith | | | | | | |
| George Spalding | | | | | | |
| H. O. Barbour | | | | | | |
| Kenneth E. Isabell | | | | | | |
| Mike Hotujac | | | | | | |

I, one of the petitioners on the Petition herewith submitted, do hereby certify that all of the resident land owners owning land along the line of the road described therein have signed the within relinquishment except:

Signed: One of the Petitioners.

WYANDOTTE COUNTY, KANSAS

Appointment of Viewers

WHEREUPON, said bond was approved by the Board, and it appearing to the satisfaction of the Board, that the law had been substantially complied with, it was ordered, that Joseph F. Reardon, Cordell D. Meeks and Kimball L. Backus be appointed viewers of the proposed road, and that they meet in conjunction with the County Surveyor, at the of in Quindaro Township, on the 26th day of March, 1954, and proceed to view and lay out said road, according to law, giving to all parties a hearing, and make due report of their proceedings to the County Board.

AFTERWARDS, TO-WIT: On the 1st day of March, 1954, R. W. Jensen, County Clerk, presented to said Board his certificate, under seal, setting forth, that pursuant to law he had caused public notice of said proposed road to be published in The Wyandotte Echo (a weekly newspaper, published in Kansas City, Kansas,) for two consecutive weeks and that said notice was so published in said newspaper, on the 3rd day of March, 1954, the 10th day of March, 1954, and the day of March, 1954, and had also caused similar notice to be posted to public view upon the bulletin board in his office from March 1st 1954, to March 27th, 1954, and similar notices to be publicly posted in the following places, to-wit:

ROAD NOTICE
State of Kansas, Wyandotte County, ss.
To Whom It May Concern:
Take Notice, That a legal petition signed by Mike Horjst and other householders of Quindaro Township, in said County, has been presented to the Board of County Commissioners, praying for the location of a road, as follows, viz: Beginning at 57th and Roswell Ave. in Studts Highlands and extending West 225 feet more or less.
And that said Board has appointed Joseph F. Reardon, Cordell D. Meeks and Kimball L. Backus, Viewers, who will meet at the point of beginning of said road, as petitioned for on the 26th day of March, 1954, and proceed to view said road, as the law directs, at which time and place all persons interested may attend and have a hearing. In case said viewers fail to meet on the day designated, they may meet on the following day, as provided by law, without further notice.
Witness my hand and the official seal of said County, this 1st day of March, 1954.
R. W. JENSEN, County Clerk.
By Phil Caldwell, Deputy.

from 19 to 19, at in Township
from 19 to 19, at in Township
from 19 to 19, at in Township
and had also caused record of same to be made in the County Commissioner's

PROOF OF PUBLIC NOTICE

Rec age " 172 "
(First Published March 2, 1954)
ch day of April, 1954, William T. Dutott County Surveyor


County Surveyor's Report and Field Notes

presented to said County Board, his report of survey of said proposed road, plat and field notes, in words and figures as follows, to-wit:

Pursuant to the order of the Board, I met with Joseph F. Reardon, Cordell D. Meeks and Kimball L. Backus viewers, at the of in Quindaro Township, on the 26th day of March, 1954, and under the direction of said viewers, proceeded to survey said road as petitioned for, conspicuously marking the same throughout, and noting the courses and distances, and I do hereby certify that the following is a correct return of the survey of said road, and plat of the same, to-wit:

Roswell Avenue at 57th Street in Studts Highlands and extending West 225 feet more or less.

ROAD RECORD,



 County Survey-
 or's plat and
 Field Notes

 Field Notes

ALSO, upon said 19th day of April, 1954, said Joseph Reardon, Cordell Meeks and Kimball L. Backus, Viewers, presented to said County Board their several reports, as follows, to-wit:

"Pursuant to Commissioners' Notice, we met at the _____ of _____ in Quindaro Township, on the 26th day of March, 1954, and taking to our assistance _____ and _____ as chain carriers, and _____ as marker, proceeded to view the route of the road petitioned for, which was surveyed under our direction by William T. Dutott, County Surveyor, the field notes and plat of which survey are hereto attached and form part of this report, and after careful deliberation we are of the opinion that said road is practicable, and of public utility, and recommend that it be granted, as located and surveyed, and that it be established and opened _____ feet wide."

 Viewer's Report
 of View and
 Survey

WYANDOTTE COUNTY, KANSAS

Viewers' Report of Damages Claimed and Awarded

And further report that the following is a complete list of the names of all persons (Owners, Agents or Guardians) who filed claims with us for damages or compensation, (which said claims are herewith submitted,) by reason of the location and establishment of said proposed road and the amount awarded to each, by us, to-wit:

| NAMES | OWNER, AGENT OR GUARDIAN | FRACTIONAL PART | Sec. | Twp. | R'ng | Acres Appropriated | Am't Claimed | Am't Awarded by Viewers | Commissioners Revision |
|--------------------|--------------------------|-----------------|------|------|--------------------|--------------------|--------------|-------------------------|------------------------|
| NO Damages Claimed | | | | | No Damages allowed | | | | |

Petitioner's Affidavit of Service of Notice

ALSO, upon said day of, 19....., there was presented to said County Board, the affidavit of one of the petitioners aforesaid, setting forth that due notice of the of said proposed road, together with date of meeting of the Viewers, as per published notice of County Clerk, had been served upon each of the persons noted below, who, as Owners, Agents, or Guardians were all the persons through whose premises said road is proposed to be located, except those who have signed Relinquishment, to-wit:

| DATE WHEN NOTICE WAS SERVED | NAME OF PERSON | OWNER, AGENT OR GUARDIAN | FRACTIONAL PART | Sec. | Twp. | Range | REMARKS |
|-----------------------------|----------------|--------------------------|-----------------|------|------|-------|---------|
| | | | | | | | |

Final Order of Board of County Commissioners

WHEREUPON, on the 19th day of April, 19 54, the following action thereon was had by said Board of County Commissioners, to-wit:

Upon due consideration, no legal objection having been offered against the establishment of said road, and believing the same to be of public utility, it is ORDERED: that the Viewers' Report of View and Report and Plat of Survey be adopted, and that said road be declared located and established as a public highway in accordance therewith; full record thereof to be made in the County Road Record and Plat, as Road No., and the Trustees of Quindaro Township be notified to cause the same to be opened for public travel.

ORDER TO CHAIRMAN OF HIGHWAY COMMISSIONERS TO OPEN ROAD MAILED ON April 21, 1954.

I CERTIFY, that the foregoing is a complete record of the location and establishment of said road No., as required by law to be made, and that the same was recorded on the day of, 19.....

County Clerk.

ROAD RECORD,

SAML EDDENBORN STATIONERY CO., KANSAS CITY, MO. 64101

Road No.

BE IT REMEMBERED, That on the 20th day of October, 19 52, a Road Petition signed by Nells C. Hansen and 12 others, was presented to the Board of County Commissioners of Wyandotte County, Kansas, praying for LOCATION of a certain road, described as follows, to-wit:

Cleveland Avenue, 84th Street and 84th Terrace, all as shown on the plat of White Church Gardens, in Section 31-10-24.

PETITION

SAID PETITION was accompanied with Bond, as required by law, signed by as principal, and and as sureties, in the penal sum of DOLLARS, (\$.....)

BOND

WE, The undersigned, owning land along the line of the road described in the accompanying petition hereby relinquish all claim of damage that we might have, either as owner or agent, by reason of land to be appropriated as right of way for said road, and waive notice to land owners, provided by law, and donate the land for right of way for said road through the lands, a description of which is placed opposite our several names:

Relinquishment of Claim for Damages

| NAMES | Owner or Agent | DESCRIPTION | S | T | R | Total Number of Acres in Description |
|------------------------------------|----------------|-------------|---|---|---|--------------------------------------|
| NAMES THAT APPEAR ON ROAD PETITION | | | | | | |
| George Hansen | | | | | | |
| Ida Hansen | | | | | | |
| Homer Brotherson | | | | | | |
| Gertie Brotherson | | | | | | |
| Violet Shore | | | | | | |
| Fred Shore | | | | | | |
| Lillian Shore | | | | | | |
| E. M. Shore | | | | | | |
| James F. McGhee | | | | | | |
| Elaine J. McGhee | | | | | | |
| Elzada Stockhoff | | | | | | |
| Ed Stockhoff | | | | | | |

I, one of the petitioners on the Petition herewith submitted, do hereby certify that all of the resident land owners owning land along the line of the road described therein have signed the within relinquishment except:

Signed:
One of the Petitioners.

WYANDOTTE COUNTY, KANSAS

WHEREUPON, said bond was approved by the Board, and it appearing to the satisfaction of the Board, that the law had been substantially complied with, it was ordered, that Joseph F. Reardon, Cordell D. Meeks and L. C. Maddox be appointed viewers of the proposed road, and that they meet in conjunction with the County Surveyor, at the _____ of _____ in Quindaro Township, on the 5th day of December, 19 52, and proceed to view and lay out said road, according to law, giving to all parties a hearing, and make due report of their proceedings to the County Board.

Appointment of Viewers

AFTERWARDS, TO-WIT: On the 10th day of November, 19 52, R. W. Jensen, County Clerk, presented to said Board his certificate, under seal, setting forth, that pursuant to law he had caused public

ROAD NOTICE
 State of Kansas, Wyandotte County, ss.
 To Whom It May Concern:
 Take notice, that a legal petition signed by Nellis C. Hansen and other householders of Quindaro Township, in said County, has been presented to the Board of County Commissioners, praying for the location of a road, as follows, viz: Beginning Cleveland Ave, 34th Street and 84th Terrace. All as shown on the plat of White Church Gardens, in Section 31-10-24.
 And that said Board has appointed Joseph F. Reardon, L. C. Maddox and Cordell D. Meeks, Viewers, who will meet at the point of beginning of said road, as petitioned for on the 5th day of December, 1952, and proceed to view said road, as the law directs, at which time and place all persons interested may attend and have a hearing. In case said viewers fail to meet on the day designated, they may meet on the following day, as provided by law, without further notice.
 Witness my hand and the official seal of said County, this 19th day of November, 1952.

R. W. JENSEN
 County Clerk
 By Phil Caldwell, Deputy

Re (First Published November 12, 1952) " 450 "

notice of said proposed road to be published in The Wyandotte Echo (a weekly newspaper, published in Kansas City, Kansas,) for two consecutive weeks and that said notice was so published in said newspaper, on the 12th day of November, 19 52, the 19th day of November, 19 52, and the _____ day of _____, 19 _____, and had also caused similar notice to be posted to public view upon the bulletin board in his office from November 10th 19 52, to December 5th, 19 52, and similar notices to be publicly posted in the following places, to-wit:

from 19 _____, to 19 _____, at _____ in _____ Township
 from 19 _____, to 19 _____, at _____ in _____ Township
 from 19 _____, to 19 _____, at _____ in _____ Township

and had also caused record of same to be made in the County Commissioner's

Also, upon said _____ day of April, 19 54, William T. Dutott County Surveyor presented to said County Board, his report of survey of said proposed road, plat and field notes, in words and figures as follows, to-wit:


Pursuant to the order of the Board, I met with Joseph F. Reardon, L. C. Maddox and Cordell D. Meeks viewers, at the _____ of _____ in Quindaro Township, on the 5th day of December, 1952, and under the direction of said viewers, proceeded to survey said road as petitioned for, conspicuously marking the same throughout, and noting the courses and distances, and I do hereby certify that the following is a correct return of the survey of said road, and plat of the same, to-wit:

Cleveland Avenue, 84th Street and 84th Street Terrace, all as shown on the plat of White Church Gardens, in Section 31-10-24.

PROOF OF PUBLIC NOTICE

County Surveyor's Report and Field Notes

ROAD RECORD,



County Survey-
or's plat and
Field Notes

Field Notes

ALSO, upon said 29th day of April, 1954, said Joseph F. Reardon, Cordell D. Meeks, Viewers, presented to said County Board their several reports, as follows, to-wit:

"Pursuant to Commissioners' Notice, we met at the _____ of _____ in Quindaro Township, on the 5th day of December, 1952, and taking to our assistance _____ and _____ as chain carriers, and _____ as marker, proceeded to view the route of the road petitioned for, which was surveyed under our direction by William T. Dutott, County Surveyor, the field notes and plat of which survey are hereto attached and form part of this report, and after careful deliberation we are of the opinion that said road is practicable, and of public utility, and recommend that it be granted, as located and surveyed, and that it be established and opened _____ feet wide."

Viewer's Report
of View and
Survey

WYANDOTTE COUNTY, KANSAS

Viewers' Report
of Damages
Claimed and
Awarded

And further report that the following is a complete list of the names of all persons (Owners, Agents or Guardians) who filed claims with us for damages or compensation, (which said claims are herewith submitted,) by reason of the location and establishment of said proposed road and the amount awarded to each, by us, to-wit:

| NAMES | OWNER, AGENT OR GUARDIAN | FRACTIONAL PART | Sec. | Twp. | R'nge | Acres Appropriated | Am't Claimed | Am't Awarded by Viewers | Commissioners Revision |
|--------------------|--------------------------|-----------------|------|------|--------------------|--------------------|--------------|-------------------------|------------------------|
| NO DAMAGES CLAIMED | | | | | NO DAMAGES ALLOWED | | | | |

Petitioner's
Affidavit of
Service of
Notice

ALSO, upon said day of, 19....., there was presented to said County Board, the affidavit of one of the petitioners aforesaid, setting forth that due notice of the of said proposed road, together with date of meeting of the Viewers, as per published notice of County Clerk, had been served upon each of the persons noted below, who, as Owners, Agents, or Guardians were all the persons through whose premises said road is proposed to be located, except those who have signed Relinquishment, to-wit:

| DATE WHEN NOTICE WAS SERVED | NAME OF PERSON | OWNER, AGENT OR GUARDIAN | FRACTIONAL PART | Sec. | Twp. | Range | REMARKS |
|-----------------------------|----------------|--------------------------|-----------------|------|------|-------|---------|
| | | | | | | | |

Final Order of
Board of
County
Commissioners

WHEREUPON, on the 29th day of April, 1954, the following action thereon was had by said Board of County Commissioners, to-wit:

Upon due consideration, no legal objection having been offered against the establishment of said road, and believing the same to be of public utility, it is ORDERED: that the Viewers' Report of View and Report and Plat of Survey be adopted, and that said road be declared located and established as a public highway in accordance therewith; full record thereof to be made in the County Road Record and Plat, as Road No., and the Trustees of Quindaro Township be notified to cause the same to be opened for public travel.

Order to Chairman of Highway Commissioners to open road, mailed on April 29, 1954.

I CERTIFY, that the foregoing is a complete record of the location and establishment of said road No., as required by law to be made, and that the same was recorded on the day of, 19.....

County Clerk.

ROAD RECORD,

BANK OF KANSAS CITY STATIONERY CO., KANSAS CITY, MO. 64101

Road No.
BE IT REMEMBERED, That on the 21st day of May, 1951, a Road Petition signed by
T. E. Mixer and 18 others, was presented to the Board of County Commissioners of
 Wyandotte County, Kansas, praying for LOCATION of a certain road, described as follows, to-wit:

PETITION

Beginning at a point approximately 1400 feet East and 660 feet South of the Northwest corner of Section 36, Township 11, Range 24. Said point of beginning, being in the center of the Gibbs Road (Now 53rd Street), thence West 500 feet more or less.

SAID PETITION was accompanied with Bond, as required by law, signed by
 as principal, and and as sureties, in the
 penal sum of DOLLARS, (\$.....)

BOND

WE, The undersigned, owning land along the line of the road described in the accompanying
 petition hereby relinquish all claim of damage that we might have, either as owner or agent, by reason of land to be
 appropriated as right of way for said road, and waive notice to land owners, provided by law, and donate the land for right
 of way for said road through the lands, a description of which is placed opposite our several names:

Relinquishment
 of Claim
 for Damages

| NAMES | Owner or Agent | DESCRIPTION | S | T | R | Total Number of Acres in Description |
|------------------------------------|----------------|-------------|---|---|---|--------------------------------------|
| NAMES THAT APPEAR ON ROAD PETITION | | | | | | |
| H. H. Ross | | | | | | |
| L. E. Parks | | | | | | |
| L. D. Stephens | | | | | | |
| Eugene Webb | | | | | | |
| Ernest Yates | | | | | | |
| A. L. Alvey | | | | | | |
| J. E. Emrich | | | | | | |
| J. C. Corman | | | | | | |
| Curtis Gray | | | | | | |
| Carter Gray | | | | | | |
| J. L. Edmonds | | | | | | |
| K. C. Gray | | | | | | |
| Earl Long | | | | | | |
| W S OBryan | | | | | | |
| Albert Straub | | | | | | |
| Alvin C. Eckhart | | | | | | |
| B. F. Donoho | | | | | | |
| Ed. M. Alvey | | | | | | |

I, one of the petitioners on the Petition herewith
 submitted, do hereby certify that all of the resident land owners owning land along the line of the road described therein
 have signed the within relinquishment except:

Signed:
 One of the Petitioners.

WYANDOTTE COUNTY, KANSAS

Appointment of Viewers

WHEREUPON, said bond was approved by the Board, and it appearing to the satisfaction of the Board, that the law had been substantially complied with, it was ordered, that Joseph F. Reardon, Cordell D. Meeks and Kimball L. Backus be appointed viewers of the proposed road, and that they meet in conjunction with the County Surveyor, at the of in Shawnee Township, on the 26th day of March, 19 54, and proceed to view and lay out said road, according to law, giving to all parties a hearing, and make due report of their proceedings to the County Board.

AFTERWARDS, TO-WIT: On the 25th day of February, 19 54, R. W. Jensen County Clerk, presented to said Board his certificate, under seal, setting forth, that pursuant to law he had caused public

ROAD NOTICE
State of Kansas,
Wyandotte County, ss.
To Whom It May Concern:
Take Notice, That a legal petition signed by T. E. Mixer and other householders, of Shawnee Township, in said County, has been presented to the Board of County Commissioners, praying for the location of a road, as follows: Beginning a point approximately 1400 feet East and 660 feet South of the Northwest corner of Section 36-11-24, said point being the center of the Gibbs Road (now 53rd Street), thence West 500 feet more or less.

notice of said proposed road to be published in The Wyandotte Echo (a weekly newspaper, published in Kansas City, Kansas,) for two consecutive weeks and that said notice was so published in said newspaper, on the 3rd day of March, 19 54, the 10th day of March, 19 54, and the day of 19, and had also caused similar notice to be posted to public view upon the bulletin board in his office from February 25th 19 54, to March 26, 19 54, and similar notices to be publicly posted in the following places, to-wit: from 19, to 19, at in Township from 19, to 19, at in Township from 19, to 19, at in Township and had also caused record of same to be made in the County Commissioner's

PROOF OF PUBLIC NOTICE

Witness my hand and the official seal of said County, this 25th day of February, 1954.
R. W. JENSEN, County Clerk.
By Phil Caldwell, Deputy.

Page " 169 "
day of May, 1954, William T. Dutott, County Surveyor


County Surveyor's Report and Field Notes

presented to the County Board, his report of survey of said proposed road, plat and field notes, in words and figures as follows, to-wit:

Pursuant to the order of the Board, I met with Joseph F. Reardon, Cordell D. Meeks and Kimball L. Backus viewers, at the of in Shawnee Township, on the 26th day of March, 19 54, and under the direction of said viewers, proceeded to survey said road as petitioned for, conspicuously marking the same throughout, and noting the courses and distances, and I do hereby certify that the following is a correct return of the survey of said road, and plat of the same, to-wit:

Beginning at a point approximately 1400 feet East and 660 feet South of the Northwest corner of Section 36-11-24 said point being the center of Gibbs Road (now 53rd Street) thence West 500 feet more or less.

ROAD RECORD,



County Survey-
or's plat and
Field Notes

Field Notes

ALSO, upon said 24th day of May, 1954, said Joseph F. Reardon, Cordell D. Meeks and Kimball L. Backus, Viewers, presented to said County Board their several reports, as follows, to-wit:

"Pursuant to Commissioners' Notice, we met at the _____ of _____ in Shawnee Township, on the 26th day of March, 1954, and taking to our assistance _____ and _____ as chain carriers, and _____ as marker, proceeded to view the route of the road petitioned for, which was surveyed under our direction by William T. Dutott, County Surveyor, the field notes and plat of which survey are hereto attached and form part of this report, and after careful deliberation we are of the opinion that said road is practicable, and of public utility, and recommend that it be granted, as located and surveyed, and that it be established and opened _____ feet wide."

Viewer's Report
of View and
Survey

WYANDOTTE COUNTY, KANSAS

**Viewers' Report
of Damages
Claimed and
Awarded**

And further report that the following is a complete list of the names of all persons (Owners, Agents or Guardians) who filed claims with us for damages or compensation, (which said claims are herewith submitted,) by reason of the location and establishment of said proposed road and the amount awarded to each, by us, to-wit:

| NAMES | OWNER, AGENT OR GUARDIAN | FRACTIONAL PART | Sec. | Twp. | R'ng | Acres Appropriated | Am't Claimed | Am't Awarded by Viewers | Commissioners Revision |
|--------------------|--------------------------|-----------------|--------------------|------|------|--------------------|--------------|-------------------------|------------------------|
| NO DAMAGES CLAIMED | | | NO DAMAGES ALLOWED | | | | | | |

**Petitioner's
Affidavit of
Service of
Notice**

ALSO, upon said day of, 19....., there was presented to said County Board, the affidavit of one of the petitioners aforesaid, setting forth that due notice of the of said proposed road, together with date of meeting of the Viewers, as per published notice of County Clerk, had been served upon each of the persons noted below, who, as Owners, Agents, or Guardians were all the persons through whose premises said road is proposed to be located, except those who have signed Relinquishment, to-wit:

| DATE WHEN NOTICE WAS SERVED | NAME OF PERSON | OWNER, AGENT OR GUARDIAN | FRACTIONAL PART | Sec. | Twp. | Range | REMARKS |
|-----------------------------|----------------|--------------------------|-----------------|------|------|-------|---------|
| | | | | | | | |

**Final Order of
Board of
County
Commissioners**

WHEREUPON, on the 24th day of May, 19 54, the following action thereon was had by said Board of County Commissioners, to-wit:

Upon due consideration, no legal objection having been offered against the establishment of said road, and believing the same to be of public utility, it is ORDERED: that the Viewers' Report of View and Report and Plat of Survey be adopted, and that said road be declared located and established as a public highway in accordance therewith; full record thereof to be made in the County Road Record and Plat, as Road No., and the Trustees of Shawnee Township be notified to cause the same to be opened for public travel.

ORDER TO CHAIRMAN OF HIGHWAY COMMISSIONERS TO OPEN ROAD MAILED May 25, 1954.

I CERTIFY, that the foregoing is a complete record of the location and establishment of said road No., as required by law to be made, and that the same was recorded on the day of, 19.....

County Clerk.

ROAD RECORD,

CARL DODD BROTHERS STATIONERY CO., KANSAS CITY, MO. 64101

Road No.

BE IT REMEMBERED, That on the 25th day of January, 1954, a Road Petition signed by J. P. Browne and 13 others, was presented to the Board of County Commissioners of Wyandotte County, Kansas, praying for LOCATION of a certain road, described as follows, to-wit:

- (a) Steele Road from 48th Terrace to 49th Street
- (b) 48th Terrace from Steele Road to Berry Road
- (c) Berry Road from 48th Street to 48th Terrace

SAID PETITION was accompanied with Bond, as required by law, signed by as principal, and and as sureties, in the penal sum of DOLLARS, (\$.....)

WE, The undersigned, owning land along the line of the road described in the accompanying petition hereby relinquish all claim of damage that we might have, either as owner or agent, by reason of land to be appropriated as right of way for said road, and waive notice to land owners, provided by law, and donate the land for right of way for said road through the lands, a description of which is placed opposite our several names:

PETITION

BOND

Relinquishment
of Claim
for Damages

| NAMES | Owner or Agent | DESCRIPTION | S | T | R | Total Number of Acres in Description |
|---|----------------|-------------|---|---|---|--------------------------------------|
| NAMES THAT APPEAR ON ROAD PETITION | | | | | | |
| Karl T. Hauser | | | | | | |
| H. V. Smith | | | | | | |
| W. L. Nealey | | | | | | |
| C. H. Carmanen | | | | | | |
| L. H. Camahan | | | | | | |
| Mrs. R. E. Foley | | | | | | |
| Louis Brown | | | | | | |
| Willard Brawner | | | | | | |
| Mike J. Gross | | | | | | |
| J. A. Norwood | | | | | | |
| Louis Mercier | | | | | | |
| Clyde Cook | | | | | | |
| Eldon V. Cook | | | | | | |

I, one of the petitioners on the Petition herewith submitted, do hereby certify that all of the resident land owners owning land along the line of the road described therein have signed the within relinquishment except:

Signed:
One of the Petitioners.

WYANDOTTE COUNTY, KANSAS

Appointment of Viewers

WHEREUPON, said bond was approved by the Board, and it appearing to the satisfaction of the Board, that the law had been substantially complied with, it was ordered, that Joseph F. Reardon, Cordell D. Meeks and Kimball L. Backus be appointed viewers of the proposed road, and that they meet in conjunction with the County Surveyor, at the of in Shawnee Township, on the 5th day of March, 19 54, and proceed to view and lay out said road, according to law, giving to all parties a hearing, and make due report of their proceedings to the County Board.

AFTERWARDS, TO-WIT: On the 8th day of February, 19 54, R. W. Jensen County Clerk, presented to said Board his certificate, under seal, setting forth, that pursuant to law he had caused public notice of said proposed road to be published in The Wyandotte Echo (a weekly newspaper, published in Kansas City, Kansas,) for two consecutive weeks and that said notice was so published in said newspaper, on the 10th day of February, 19 54, the 17th day of February, 19 54, and the day of February, 19 , and had also caused similar notice to be posted to public view upon the bulletin board in his office from February 8th 19 54, to March 5th, 19 54, and similar notices to be publicly posted in the following places, to-wit:

ROAD NOTICE
State of Kansas,
Wyandotte County, ss.
To Whom It May Concern:
Take Notice, That a legal petition signed by J. P. Brown and other householders of Shawnee Township, in said County, has been presented to the Board of County Commissioners, praying for the location of a road, as follows, viz: Beginning, "A" Steele Road from 48th Terrace to 49th Street; "B" 48th Terrace from Steele Road to Berry Road; Berry Road from 48th Street to 48th Terrace.
And that said Board has appointed Joseph F. Reardon, Cordell D. Meeks and Kimball L. Backus, Viewers, who will meet at the point of beginning of said road, as petitioned for on the 5th day of March, 1954, and proceed to view said road, as the law directs, at which time and place all persons interested may attend and have a hearing. In case said viewers fail to meet on the day designated, they may meet on the following day, as provided by law, without further notice.
Witness my hand and the official seal of said County, this 8th day of February, 1954.
R. W. JENSEN,
County Clerk
By Phil Caldwell,
Deputy
(Seal)
(First Published Feb. 10, 1954)
2t-WE-2-17-54

from 19 , to 19 , at in Township
from 19 , to 19 , at in Township
from 19 , to 19 , at in Township

PROOF OF PUBLIC NOTICE

151
day of May, 19 54, William T. Dutott, County Surveyor


County Surveyor's Report and Field Notes

presented to said County Board, his report of survey of said proposed road, plat and field notes, in words and figures as follows, to-wit:

Pursuant to the order of the Board, I met with Joseph F. Reardon, Cordell D. Meeks and Kimball L. Backus viewers, at the of in Shawnee Township, on the 5th day of March, 19 54, and under the direction of said viewers, proceeded to survey said road as petitioned for, conspicuously marking the same throughout, and noting the courses and distances, and I do hereby certify that the following is a correct return of the survey of said road, and plat of the same, to-wit:

- (a) Steele Road from 48th Terrace to 49th Street.
(b) 48th Street Terrace from Steele Road to Berry Road.
(c) Berry Road from 48th Street to 48th Street Terrace.

ROAD RECORD,



County Survey-
or's plat and
Field Notes

Field Notes

ALSO, upon said 24th day of May, 1954, said Joseph Reardon, Cordell D. Meeks and Kimball L. Backus, Viewers, presented to said County Board their several reports, as follows, to-wit:

"Pursuant to Commissioners' Notice, we met at the _____ of _____ in Shawnee Township, on the 5th day of March, 1954, and taking to our assistance _____ and _____ as chain carriers, and _____ as marker, proceeded to view the route of the road petitioned for, which was surveyed under our direction by William T. Dutott, County Surveyor, the field notes and plat of which survey are hereto attached and form part of this report, and after careful deliberation we are of the opinion that said road is practicable, and of public utility, and recommend that it be granted, as located and surveyed, and that it be established and opened _____ feet wide."

Viewer's Report
of View and
Survey

WYANDOTTE COUNTY, KANSAS

Viewers' Report
of Damages
Claimed and
Awarded

And further report that the following is a complete list of the names of all persons (Owners, Agents or Guardians) who filed claims with us for damages or compensation, (which said claims are herewith submitted,) by reason of the location and establishment of said proposed road and the amount awarded to each, by us, to-wit:

| NAMES | OWNER, AGENT OR GUARDIAN | FRACTIONAL PART | Sec. | Twp. | R'nge | Acres Appropriated | Am't Claimed | Am't Awarded by Viewers | Commissioners Revision |
|--------------------|--------------------------|-----------------|------|------|--------------------|--------------------|--------------|-------------------------|------------------------|
| NO DAMAGES CLAIMED | | | | | NO DAMAGES ALLOWED | | | | |

Petitioner's
Affidavit of
Service of
Notice

ALSO, upon said _____ day of _____, 19____, there was presented to said County Board, the affidavit of _____ one of the petitioners aforesaid, setting forth that due notice of the _____ of said proposed road, together with date of meeting of the Viewers, as per published notice of County Clerk, had been served upon each of the persons noted below, who, as Owners, Agents, or Guardians were all the persons through whose premises said road is proposed to be located, except those who have signed Relinquishment, to-wit:

| DATE WHEN NOTICE WAS SERVED | NAME OF PERSON | OWNER, AGENT OR GUARDIAN | FRACTIONAL PART | Sec. | Twp. | Range | REMARKS |
|-----------------------------|----------------|--------------------------|-----------------|------|------|-------|---------|
| | | | | | | | |

Final Order of
Board of
County
Commissioners

WHEREUPON, on the 24th day of May, 1954, the following action thereon was had by said Board of County Commissioners, to-wit:

Upon due consideration, no legal objection having been offered against the establishment of said road, and believing the same to be of public utility, it is ORDERED: that the Viewers' Report of View and Report and Plat of Survey be adopted, and that said road be declared located and established as a public highway in accordance therewith; full record thereof to be made in the County Road Record and Plat, as Road No. _____, and the Trustees of _____ Shawnee _____ Township be notified to cause the same to be opened for public travel.

ORDER TO CHAIRMAN OF HIGHWAY COMMISSIONERS TO OPEN ROAD MAILED ON MAY 25th, 1954.

I CERTIFY, that the foregoing is a complete record of the location and establishment of said road No. _____, as required by law to be made, and that the same was recorded on the _____ day of _____, 19____.

County Clerk.

ROAD RECORD,

SAMUEL DODD WORTH STATIONERY CO., KANSAS CITY, MO. 64101

Road No.

BE IT REMEMBERED, That on the 18th day of February, 1954, a Road Petition signed by James D. Lewis and 23 others, was presented to the Board of County Commissioners of Wyandotte County, Kansas, praying for LOCATION of a certain road, described as follows, to-wit:

Beginning at Ann Avenue and 61st Street and extending West to 64th Street;
Also 62nd Terrace from Ann Avenue South 200 feet more or less.

PETITION

SAID PETITION was accompanied with Bond, as required by law, signed by as principal, and and as sureties, in the penal sum of DOLLARS, (\$.....)

BOND

WE, The undersigned, owning land along the line of the road described in the accompanying petition hereby relinquish all claim of damage that we might have, either as owner or agent, by reason of land to be appropriated as right of way for said road, and waive notice to land owners, provided by law, and donate the land for right of way for said road through the lands, a description of which is placed opposite our several names:

Relinquishment of Claim for Damages

| NAMES | Owner or Agent | DESCRIPTION | S | T | R | Total Number of Acres in Description |
|------------------------------------|----------------|-------------|---|---|---|--------------------------------------|
| NAMES THAT APPEAR ON ROAD PETITION | | | | | | |
| Robert G. Harrison | | | | | | |
| Walter Hayre | | | | | | |
| James D. Lewis | | | | | | |
| Robert E. Sixta | | | | | | |
| Harold R. Crum | | | | | | |
| Raymond J. Weller | | | | | | |
| George J. Yankovich | | | | | | |
| Gloria Capps | | | | | | |
| George Deckard | | | | | | |
| Mr. Raymond Gann | | | | | | |
| R. F. Bodman | | | | | | |
| H. A. Hmis | | | | | | |
| E. E. Sandgren | | | | | | |
| D. B. Schweikert | | | | | | |
| N. S. Stipancich | | | | | | |
| Mrs. F. J. Withers | | | | | | |
| Robert C. Ross | | | | | | |
| Herschel W. Hargas | | | | | | |
| Clyde W. Epperson | | | | | | |
| Clyde C. Refrade | | | | | | |
| Carlos D. Eitel | | | | | | |
| Millan Latos | | | | | | |
| John Wetherla | | | | | | |

I, one of the petitioners on the Petition herewith submitted, do hereby certify that all of the resident land owners owning land along the line of the road described therein have signed the within relinquishment except:

Signed:
One of the Petitioners.

WYANDOTTE COUNTY, KANSAS

Appointment
of
Viewers

WHEREUPON, said bond was approved by the Board, and it appearing to the satisfaction of the Board, that the law had been substantially complied with, it was ordered, that Joseph F. Reardon, Cordell D. Meeks and Kimball L. Backus be appointed viewers of the proposed road, and that they meet in conjunction with the County Surveyor, at the _____ of _____ in Wyandotte Township, on the 14th day of May, 19 54, and proceed to view and lay out said road, according to law, giving to all parties a hearing, and make due report of their proceedings to the County Board.

AFTERWARDS, TO-WIT: On the 19th day of April, 1954, R. W. Jensen County Clerk, presented to said Board his certificate, under seal, setting forth, that pursuant to law he had caused public

ROAD NOTICE
State of Kansas,
Wyandotte County, ss.
To Whom It May Concern:
Take Notice, That a legal petition signed by James D. Lewis and other householders of Wyandotte Township, in said County, has been presented to the Board of County Commissioners, praying for the location of a road, as follows, viz.: Beginning Ann Ave. and 61st Street and extending west to 64th Street; also 62nd Terrace from Ann Ave. South 200 feet more or less.
And that said Board has appointed Joseph F. Reardon, Cordell D. Meeks and Kimball L. Backus, Viewers, who will meet at the point of beginning of said road, as petitioned for on the 14th day of May, 1954, and proceed to view said road, as the law directs, at which time and place all persons interested may attend and have a hearing. In case said viewers fail to meet on the day designated, they may meet on the following day, as provided by law, without further notice.
Witness my hand and the official seal of said County, this 19th day of April, 1954.
R. W. JENSEN,
County Clerk.
By Phil Caldwell,
Deputy.

PROOF OF
PUBLIC
NOTICE

notice of said proposed road to be published in The Wyandotte Echo (a weekly newspaper, published in Kansas City, Kansas,) for two consecutive weeks and that said notice was so published in said newspaper, on the 21st day of April, 19 54, the 28th day of April, 19 54, and the _____ day of _____, 19 _____, and had also caused similar notice to be posted to public view upon the bulletin board in his office from April 19th 19 54, to May 14th, 19 54, and similar notices to be publicly posted in the following places, to-wit:
from 19 _____, to 19 _____, at _____ in _____ Township
from 19 _____, to 19 _____, at _____ in _____ Township
from 19 _____, to 19 _____, at _____ in _____ Township
and had also caused record of same to be made in the County Commissioner's

Rec (First Published April 21, 1954) Page " 207 " _____
t-WE-4-25-54 _____ day of May, 19 54, William I. Dutott, County Surveyor


County Surveyor's
Report and
Field Notes

presented to said County Board, his report of survey of said proposed road, plat and field notes, in words and figures as follows, to-wit:

Pursuant to the order of the Board, I met with Joseph F. Reardon, Cordell D. Meeks and Kimball L. Backus viewers, at the _____ of _____ in Wyandotte Township, on the 14th day of May, 19 54, and under the direction of said viewers, proceeded to survey said road as petitioned for, conspicuously marking the same throughout, and noting the courses and distances, and I do hereby certify that the following is a correct return of the survey of said road, and plat of the same, to-wit:

Beginning at Ann Avenue and 61st Street and extending West to 64th Street,
Also 62nd Terrace from Ann Avenue South 200 feet more or less.

ROAD RECORD,



County Survey-
or's plat and
Field Notes

Field Notes

ALSO, upon said 24th day of May, 1954, said Joseph F. Reardon, Cordell D. Meeks and Kimball L. Backus, Viewers, presented to said County Board their several reports, as follows, to-wit:

"Pursuant to Commissioners' Notice, we met at the _____ of _____ in Wyandotte Township, on the 14th day of May, 1954, and taking to our assistance _____ and _____ as chain carriers, and _____ as marker, proceeded to view the route of the road petitioned for, which was surveyed under our direction by William T. Dutott, County Surveyor, the field notes and plat of which survey are hereto attached and form part of this report, and after careful deliberation we are of the opinion that said road is practicable, and of public utility, and recommend that it be granted, as located and surveyed, and that it be established and opened _____ feet wide."

Viewer's Report
of View and
Survey

WYANDOTTE COUNTY, KANSAS

Viewers' Report
of Damages
Claimed and
Awarded

And further report that the following is a complete list of the names of all persons (Owners, Agents or Guardians) who filed claims with us for damages or compensation, (which said claims are herewith submitted,) by reason of the location and establishment of said proposed road and the amount awarded to each, by us, to-wit:

| NAMES | OWNER, AGENT OR GUARDIAN | FRACTIONAL PART | Sec. | Twp. | R'ng | Acres Appropriated | Am't Claimed | Am't Awarded by Viewers | Commissioners Revision |
|--------------------|--------------------------|-----------------|------|------|--------------------|--------------------|--------------|-------------------------|------------------------|
| NO DAMAGES CLAIMED | | | | | NO DAMAGES ALLOWED | | | | |

Petitioner's
Affidavit of
Service of
Notice

ALSO, upon said _____ day of _____, 19____, there was presented to said County Board, the affidavit of _____ one of the petitioners aforesaid, setting forth that due notice of the _____ of said proposed road, together with date of meeting of the Viewers, as per published notice of County Clerk, had been served upon each of the persons noted below, who, as Owners, Agents, or Guardians were all the persons through whose premises said road is proposed to be located, except those who have signed Relinquishment, to-wit:

| DATE WHEN NOTICE WAS SERVED | NAME OF PERSON | OWNER, AGENT OR GUARDIAN | FRACTIONAL PART | Sec. | Twp. | Range | REMARKS |
|-----------------------------|----------------|--------------------------|-----------------|------|------|-------|---------|
| | | | | | | | |

Final Order of
Board of
County
Commissioners

WHEREUPON, on the 24th day of May, 1954, the following action thereon was had by said Board of County Commissioners, to-wit:

Upon due consideration, no legal objection having been offered against the establishment of said road, and believing the same to be of public utility, it is ORDERED: that the Viewers' Report of View and Report and Plat of Survey be adopted, and that said road be declared located and established as a public highway in accordance therewith; full record thereof to be made in the County Road Record and Plat, as Road No. _____, and the Trustees of _____ Wyandotte Township be notified to cause the same to be opened for public travel.

ORDER TO CHAIRMAN OF HIGHWAY COMMISSIONERS TO OPEN ROAD MAILED May 25, 1954.

I CERTIFY, that the foregoing is a complete record of the location and establishment of said road No. _____, as required by law to be made, and that the same was recorded on the _____ day of _____, 19____.

County Clerk.

ROAD RECORD,

557

SAML BODENWORTH STATIONERY CO., KANSAS CITY, MO. 64101

Road No.

BE IT REMEMBERED, That on the 15th day of March, 1954, a Road Petition signed by

A. W. Christensen and 12 others, was presented to the Board of County Commissioners of

Wyandotte County, Kansas, praying for VACATION of a certain road, described as follows, to-wit:

Beginning at a point 134 feet West of the Southwest corner of the Southeast Quarter of the Northwest Quarter of Section 27, Township 11 South, Range 24 East; thence South 24 $\frac{1}{2}$ ° West 304 feet; thence South 28 $\frac{1}{2}$ ° West 348 feet; thence South 40 $\frac{1}{2}$ ° West 140 feet more or less to the Argentine-Holliday Road, now called Holliday Drive. Intending to vacate the Peter J. Pretz Road as recorded in Road Record Book B, Page 382, between the limits of the Delaware Ferry and Pontoon Bridge Road (now vacated) and the Argentine Holliday Road.

Also, beginning at a point 1031.27 feet southwesterly of, measured along the center line of the Delaware Ferry and Pontoon Bridge Road, the North line of said Section 27, thence westerly to the Argentine-Holliday Road. Intending to vacate that portion of a relocated road as described in the last three lines of the description of a relocated road as it appears in the Road Records, Book I, Pages 465-468.

SAID PETITION was accompanied with Bond, as required by law, signed by

as principal, and as sureties, in the penal sum of DOLLARS, (\$.....)

WE, The undersigned, owning land along the line of the road described in the accompanying petition hereby relinquish all claim of damage that we might have, either as owner or agent, by reason of land to be appropriated as right of way for said road, and waive notice to land owners, provided by law, and donate the land for right of way for said road through the lands, a description of which is placed opposite our several names:

PETITION

BOND

Relinquishment of Claim for Damages

| NAMES | Owner or Agent | DESCRIPTION | S | T | R | Total Number of Acres in Description |
|---|----------------|-------------|---|---|---|--------------------------------------|
| NAMES THAT APPEAR ON ROAD PETITION | | | | | | |
| Mrs. Clarence Clayborn | | | | | | |
| Clarence Clayborn | | | | | | |
| Mrs. F. Thoele | | | | | | |
| Fred Thoele | | | | | | |
| Harry R. Halt | | | | | | |
| English N. Hart | | | | | | |
| Hazel Christensen | | | | | | |
| Chester White | | | | | | |
| Carl Hawe | | | | | | |
| Ignacie Salnos | | | | | | |
| J. L. Janes | | | | | | |
| G. W. Magee | | | | | | |

I, one of the petitioners on the Petition herewith submitted, do hereby certify that all of the resident land owners owning land along the line of the road described therein have signed the within relinquishment except:

Signed:
One of the Petitioners.

WYANDOTTE COUNTY, KANSAS

Appointment of Viewers

WHEREUPON, said bond was approved by the Board, and it appearing to the satisfaction of the Board, that the law had been substantially complied with, it was ordered, that Joseph F. Reardon, Cordell D. Meeks and Kimball L. Backus be appointed viewers of the proposed road, and that they meet in conjunction with the County Surveyor, at the of in Shawnee Township, on the 7th day of May, 19 54, and proceed to view and vacate said road, according to law, giving to all parties a hearing, and make due report of their proceedings to the County Board.

AFTERWARDS, TO-WIT: On the 8th day of April, 19 54, R. W. Jensen County Clerk, presented to said Board his certificate, under seal, setting forth, that pursuant to law he had caused public notice of said proposed road to be published in The Wyandotte Echo (a weekly newspaper, published in Kansas City, Kansas,) for two consecutive weeks and that said notice was so published in said newspaper, on the 14th day of April, 19 54, the 21st day of April, 19 54, and the day of April, 19 54, and had also caused similar notice to be posted to public view upon the bulletin board in his office from April 8th 19 54, to May 7th 19 54, and similar notices to be publicly posted in the following places, to-wit:

Table with columns for Lot, Area, and other details. Includes sub-sections for 'Main Disposal' and 'Borrow Plant'. Totals are provided for each section.

from 19 to 19, at in Township from 19 to 19, at in Township from 19 to 19, at in Township and had also caused record of same to be made in the County Commissioner's

PROOF OF PUBLIC NOTICE

presented to said County Board, his report of survey of said proposed road, plat and field notes, in words and figures as follows, to-wit:

County Surveyor's Report and Field Notes

Pursuant to the order of the Board, I met with Joseph F. Reardon, Cordell D. Meeks and Kimball L. Backus viewers, at the of in Shawnee Township, on the 7th day of May, 19 54, and under the direction of said viewers, proceeded to survey said road as petitioned for, conspicuously marking the same throughout, and noting the courses and distances, and I do hereby certify that the following is a correct return of the survey of said road, and plat of the same, to-wit:

Beginning at a point 134 feet West of the Southwest Corner of the Southeast 1/4 of the Northwest 1/4 of Section 27, Township 11, Range 24, thence South 24° 30' West 304 feet, thence South 28° 30' West 348 feet, thence South 40° 30' West 140 feet, more or less to the Argentine-Holliday Road (now called Holliday Drive). Intending to vacate the Peter J. Pretz Road as recorded in Road Book "B" Page 382, between the limits of the Delaware Ferry and Pontoon Bridge Road (now vacated) and the Argentine-Holliday Road. Also Beginning at a point 1031.27 feet Southwesterly of, measured along the center line of the Delaware Ferry and Pontoon Bridge Road, the North line of Section 27, thence Westerly to the Argentine-Holliday Road. Intending to vacate that portion of a relocated road as described in the last three lines of a description of a relocated road as it appears in the road record Book "I" Pages 465-468.

WYANDOTTE COUNTY, KANSAS

WHEREUPON, said bond was approved by the Board, and it appearing to the satisfaction of the Board, that the law had been substantially complied with, it was ordered, that Joseph F. Reardon, Cordell D. Meeks and Kimball L. Backus be appointed viewers of the proposed road, and that they meet in conjunction with the County Surveyor, at the of in Shawnee Township, on the 7th day of May, 19 54, and proceed to view and ~~lay out~~ ^{VACATE} said road, according to law, giving to all parties a hearing, and make due report of their proceedings to the County Board.

Appointment of Viewers

AFTERWARDS, TO-WIT: On the 8th day of April, 19 54, R. W. Jensen County Clerk, presented to said Board his certificate, under seal, setting forth, that pursuant to law he had caused public notice of said proposed road to be published in The Wyandotte Echo (a weekly newspaper, published in Kansas City, Kansas,) for two consecutive weeks and that said notice was so published in said newspaper, on the 14th day of April, 19 54, the 21st day of April, 19 54, and the day of , 19 , and had also caused similar notice to be posted to public view upon the bulletin board in his office from April 8th 19 54, to May 7th, 19 54, and similar notices to be publicly posted in the following places, to-wit:

THE WYANDOTTE ECHO

LEGAL NOTICES

ROAD NOTICE

State of Kansas, Wyandotte County, ss. To Whom It May Concern: Take notice, that a legal petition signed by A. W. Christensen and other householders of Shawnee Township, in said County, has been presented to the Board of County Commissioners, praying for the vacation of a road, as follows, viz:

Beginning at a point 134 feet west of the southwest corner of the southeast quarter (¼) of the northwest quarter (¼) of section 27, township 11, range 24, thence south 24½ degrees west 304 feet; thence south 28½ degrees west 248 feet; thence 40½ degrees west 140 feet, more or less to the Argentine-Holliday Road (now called Holliday Drive). Intending to vacate the Peter J. Pretz Road as recorded in Road Record Book B, Page 382, between the limits of the Delaware Ferry and Pontoon Bridge Road (now vacated) and the Argentine-Holliday Road.

Re

pre

fol

To

to

an

B

I

I

I

I

I

I

I

I

I

I

I

I

I

I

I

I

I

I

I

I

I

I

I

I

I

I

I

I

I

I

I

ge " 201 "

day of May, 19 54, William T. Dutott, County Surveyor

his report of survey of said proposed road, plat and field notes, in words and figures as

he Board, I met with Joseph F. Reardon, Cordell D. Meeks and

viewers, at the of in Shawnee

y of May, 19 54, and under the direction of said viewers, proceeded

for, conspicuously marking the same throughout, and noting the courses and distances,

following is a correct return of the survey of said road, and plat of the same, to-wit:


34 feet West of the Southwest Corner of the Southeast ¼ of the 27, Township 11, Range 24, thence South 24° 30' West 304 feet, West 348 feet, thence South 40° 30' West 140 feet, more or less to the Argentine-Holliday Road (now called Holliday Drive). Intending to vacate the Peter J. Pretz Road as recorded in Road Book "B" Page 382, between the limits of the Delaware Ferry and Pontoon Bridge Road (now vacated) and the Argentine-Holliday Road.

Also beginning at a point 1031.27 feet Southwesterly of, measured along the center line of the Delaware Ferry and Pontoon Bridge Road, the North line of Section 27, thence Westerly to the Argentine-Holliday Road. Intending to vacate that portion of a relocated road as described in the last three lines of a description of a relocated road as it appears in the road record Book "I" Pages 465-468.

PROOF OF PUBLIC NOTICE

County Surveyor's Report and Field Notes

ROAD RECORD,



County Survey-
or's plat and
Field Notes

Field Notes

ALSO, upon said 24th day of May, 19 54, said Joseph Reardon, Cordell Meeks, and Kimball Backus, Viewers, presented to said County Board their several reports, as follows, to-wit:

"Pursuant to Commissioners' Notice, we met at the _____ of _____ in Shawnee Township, on the 7th day of May, 19 54, and taking to our assistance _____

and _____ as chain carriers, and _____ as marker, proceeded to view the route of the road petitioned for, which was surveyed under our direction by William T. Dutott, County Surveyor, the field notes and plat of which survey are hereto attached and form part of this report, and after careful deliberation we are of the opinion that said road is ^{not} practicable, and of ^{no} public utility, and recommend that it be ~~vacated and opened~~ vacated _____ ~~feet wide~~."

Viewer's Report
of View and
Survey

WYANDOTTE COUNTY, KANSAS

Viewers' Report
of Damages
Claimed and
Awarded

And further report that the following is a complete list of the names of all persons (Owners, Agents or Guardians) who filed claims with us for damages or compensation, (which said claims are herewith submitted,) by reason of the location and establishment of said proposed road and the amount awarded to each, by us, to-wit:

| NAMES | OWNER, AGENT OR GUARDIAN | FRACTIONAL PART | Sec. | Twp. | R'ng | Acres Appropriated | Am't Claimed | Am't Awarded by Viewers | Commissioners Revision |
|--------------------|--------------------------|-----------------|------|------|--------------------|--------------------|--------------|-------------------------|------------------------|
| NO DAMAGES CLAIMED | | | | | NO DAMAGES ALLOWED | | | | |

Petitioner's
Affidavit of
Service of
Notice

ALSO, upon said _____ day of _____, 19____, there was presented to said County Board, the affidavit of _____ one of the petitioners aforesaid, setting forth that due notice of the _____ of said proposed road, together with date of meeting of the Viewers, as per published notice of County Clerk, had been served upon each of the persons noted below, who, as Owners, Agents, or Guardians were all the persons through whose premises said road is proposed to be located, except those who have signed Relinquishment, to-wit:

| DATE WHEN NOTICE WAS SERVED | NAME OF PERSON | OWNER, AGENT OR GUARDIAN | FRACTIONAL PART | Sec. | Twp. | Range | REMARKS |
|-----------------------------|----------------|--------------------------|-----------------|------|------|-------|---------|
| | | | | | | | |

Final Order of
Board of
County
Commissioners

WHEREUPON, on the 24th day of May, 1954, the following action thereon was had by said Board of County Commissioners, to-wit:

Upon due consideration, no legal objection having been offered against the ^{VACATION} establishment of said road, and believing the same to be of ^{No} public utility, it is ORDERED: that the Viewers' Report of View and Report and Plat of Survey be adopted, and that said road be declared ^{VACATED} located and established as a public highway in accordance therewith; full record thereof to be made in the County Road Record and Plat, as Road No. _____, and the Trustees of _____ Shawnee Township be notified to cause the same to be ^{closed} opened for public travel.

ORDERTO CHAIRMAN OF HIGHWAY COMMISSIONERS TO VACATE ROAD MAILED MAY 25, 1954.

I CERTIFY, that the foregoing is a complete record of the location and establishment of said road No. _____, as required by law to be made, and that the same was recorded on the _____ day of _____, 19____.

County Clerk.

ROAD RECORD,

KANSAS, DODD BROTHERS STATIONERY CO., KANSAS CITY, MO. 64101

Road No.
BE IT REMEMBERED, That on the 15th *day of* March *, 19* 54 *, a Road Petition signed by*
Ralph A. Vaughan *and* 12 *others, was presented to the Board of County Commissioners of*
Wyandotte County, Kansas, praying for VACATION *of a certain road, described as follows, to-wit:*

PETITION

Beginning at a point 1350 feet West of a point 182 feet West of the Southeast corner of the Northwest one-fourth of the Northeast one-fourth of Section 34, Township 11, Range 24, thence running North 65 degrees West 152 feet, thence North 22 degrees West 108 feet thence North 37 degrees 30 minutes West 573.2 feet, thence North 65 degrees 10 minutes West 261 feet, thence North 57 degrees 35 minutes West 450 feet thence North 59 degrees 30 minutes West 380 feet to intersection with Joe Beattie Road now known as Woodend Drive. (Book "G" Page 274 of County Road Record.)

SAID PETITION was accompanied with Bond, as required by law, signed by
as principal, and *and* *as sureties, in the*
penal sum of *DOLLARS, (\$* *)*

BOND

WE, The undersigned, owning land along the line of the *road described in the accompanying*
petition hereby relinquish all claim of damage that we might have, either as owner or agent, by reason of land to be
appropriated as right of way for said road, and waive notice to land owners, provided by law, and donate the land for right
of way for said road through the lands, a description of which is placed opposite our several names:

Relinquishment
of Claim
for Damages

| NAMES | Owner or Agent | DESCRIPTION | S | T | R | Total Number of Acres in Description |
|--|----------------|-------------|---|---|---|--------------------------------------|
| NAMES THAT APPEAR ON ROAD PETITION" | | | | | | |
| Thurston Clayborn | | | | | | |
| Mrs. T. Clayborn | | | | | | |
| H. R. Hart | | | | | | |
| Mrs H. R. Hart | | | | | | |
| T. N. Hart | | | | | | |
| Mrs. I. N. Hart | | | | | | |
| Albert Wahaus | | | | | | |
| Mrs. Albert Wahaus | | | | | | |
| A. E. Payne | | | | | | |
| C. Lee Kroh | | | | | | |
| Mrs. C. Lee Kroh | | | | | | |

I, *one of the petitioners on the Petition herewith*
submitted, do hereby certify that all of the resident land owners owning land along the line of the road described therein
have signed the within relinquishment except:

Signed: *One of the Petitioners.*

WYANDOTTE COUNTY, KANSAS

WHEREUPON, said bond was approved by the Board, and it appearing to the satisfaction of the Board, that the law had been substantially complied with, it was ordered, that Joseph F. Reardon, Cordell D. Meeks and Kimball L. Backus be appointed viewers of the proposed road, and that they meet in conjunction with the County Surveyor, at the of in Shawnee Township, on the 4th day of June, 1954, and proceed to view and ~~locate~~ said road, according to law, giving to all parties a hearing, and make due report of their proceedings to the County Board.

Appointment of Viewers

AFTERWARDS, TO-WIT: On the 10th day of May, 1954, R. W. Jensen County Clerk, presented to said Board his certificate, under seal, setting forth, that pursuant to law he had caused public

54-WE-6-9-54

ROAD NOTICE

State of Kansas,
Wyandotte County, ss. I, R. W. Jensen, County Clerk, do hereby certify that the following is a correct return of the survey of said road, and plat of the same, to-wit:

Notice. The undersigned legal petition signed by Ralph M. Saughan and other householders of the Shawnee Township, in said County, has been presented to the Board of County Commissioners, praying for location of a road, as follows: Beginning at a point 1350 feet West of the southwest corner of the Northwest one-fourth of the Northeast 1/4 of Section 34, Township 11, Range 24, thence running North 65 degrees West 152 feet, thence North 22 degrees West 108 feet, thence North 37 degrees 30 minutes West 573.2 feet, thence North 65 degrees 10 minutes West 261 feet, thence North 57 degrees 35 minutes West 450 feet, thence North 59 degrees 30 minutes West 380 feet to intersection with Joe Beattie Road now known as Woodend Drive and ending Book G, Page 274 County Road Record.

And that said Board has appointed Joseph F. Reardon, Cordell D. Meeks and Kimball L. Backus, Viewers, who will meet at the point of beginning of said road, as petitioned for on the 4th day of June, 1954, and proceed to view said road, as the law directs, at which time and place all persons interested may attend and have a hearing. In case said viewers fail to meet on the day designated, they may meet on the following day, as provided by law, without further notice.

Witness my hand and the official seal of said County, this 10th day of May, 1954.

R. W. JENSEN,
County Clerk.
(Seal) By Phil Caldwell,
Deputy.
(First Published May 12, 1954)
54-WE-6-9-54

PROOF OF PUBLIC NOTICE

County Surveyor's Report and Field Notes

notice of said proposed road to be published in The Wyandotte Echo (a weekly newspaper, published in Kansas City, Kansas,) for two consecutive weeks and that said notice was so published in said newspaper, on the 12th day of May, 1954, the 19th day of May, 1954, and the day of , 19 , and had also caused similar notice to be posted to public view upon the bulletin board in his office from May 10th 1954, to June 5th, 1954, and similar notices to be publicly posted in the following places, to-wit:

from 19 , to 19 , at in Township
from 19 , to 19 , at in Township
from 19 , to 19 , at in Township

and had also caused record of same to be made in the County Commissioner's " 222 " day of June, 1954 William T. Dutott, County Surveyor's report of survey of said proposed road, plat and field notes, in words and figures as follows:

Board, I met with Joseph F. Reardon, Cordell D. Meeks and viewers, at the of in Shawnee June, 1954, and under the direction of said viewers, proceeded

to survey said road as petitioned for, conspicuously marking the same throughout, and noting the courses and distances, and I do hereby certify that the following is a correct return of the survey of said road, and plat of the same, to-wit:

Beginning at a point 1350 feet West of a point 182 feet West of the Southwest corner of the Northwest one-fourth of the Northeast one-fourth of Section 34, Township 11, Range 24, thence running North 65 degrees West 152 feet, thence North 22 degrees, West 108 feet, thence North 37 degrees 30 minutes West 573.2 feet, thence North 65 degrees 10 minutes West 261 feet thence North 57 degrees 35 minutes West 450 feet, thence North 59 degrees 30 minutes West 380 feet to intersection with Joe Beattie Road now known as Woodend Drive, Book G Page 274, County Road Record.

DEDICATION OF ROAD

F. P. Kiewit and Erma Kiewit, his wife do hereby dedicate and convey, for road purposes and incidental uses, a strip of ground 50 feet wide on the south side of the North East one-fourth of the North West one-fourth of Section 34, Township 11, Range 24 East, in Wyandotte County, Kansas, for the use and benefit of the public.

WYANDOTTE COUNTY, KANSAS

Appointment
of
Viewers

WHEREUPON, said bond was approved by the Board, and it appearing to the satisfaction of the Board, that the law had been substantially complied with, it was ordered, that Joseph F. Reardon, Cordell D. Meeks and Kimball L. Backus be appointed viewers of the proposed road, and that they meet in conjunction with the County Surveyor, at the _____ of _____ in Shawnee Township, on the 4th day of June, 19 54, and proceed to view and ~~view~~ ^{VACATE} said road, according to law, giving to all parties a hearing, and make due report of their proceedings to the County Board.

AFTERWARDS, TO-WIT: On the 10th day of May, 19 54, R. W. Jensen County Clerk, presented to said Board his certificate, under seal, setting forth, that pursuant to law he had caused public

ROAD NOTICE

State of Kansas
Wyandotte County

Notice of Public Hearing and
Petition for Road

AL & RED'S GARAGE

Home Laundry Equipment
MAYTAG

Authorized Sales & Service
Open Sundays 1 P.M. to 5 P.M.
Leon Appliances
5825 Merriam Drive
Merriam, Kansas
HE. 2120

notice of said proposed road to be published in The Wyandotte Echo (a weekly newspaper, published in Kansas City, Kansas,) for two consecutive weeks and that said notice was so published in said newspaper, on the 12th day of May, 19 54, the 19th day of May, 19 54, and the _____ day of _____, 19 _____, and had also caused similar notice to be posted to public view upon the bulletin board in his office from May 10th 19 54, to June 5th 19 54, and similar notices to be publicly posted in the following places, to-wit:

from 19 _____, to 19 _____, at _____ in _____ Township
 from 19 _____, to 19 _____, at _____ in _____ Township
 from 19 _____, to 19 _____, at _____ in _____ Township

and had also caused record of same to be made in the County Commissioner's

Record, Volume " C-1 " page " 222 "

ALSO, upon said 10th day of June, 19 54, William T. Dutott, County Surveyor presented to said County Board, his report of survey of said proposed road, plat and field notes, in words and figures as follows, to-wit:

County Surveyor's
Report and
Field Notes


Pursuant to the order of the Board, I met with Joseph F. Reardon, Cordell D. Meeks and Kimball L. Backus viewers, at the _____ of _____ in Shawnee Township, on the 4th day of June, 19 54, and under the direction of said viewers, proceeded to survey said road as petitioned for, conspicuously marking the same throughout, and noting the courses and distances, and I do hereby certify that the following is a correct return of the survey of said road, and plat of the same, to-wit:

Beginning at a point 1350 feet West of a point 182 feet West of the Southwest corner of the Northwest one-fourth of the Northeast one-fourth of Section 34, Township 11, Range 24, thence running North 65 degrees West 152 feet, thence North 22 degrees, West 108 feet, thence North 37 degrees 30 minutes West 573.2 feet, thence North 65 degrees 10 minutes West 261 feet thence North 57 degrees 35 minutes West 450 feet, thence North 59 degrees 30 minutes West 380 feet to intersection with Joe Beattie Road now known as Woodend Drive, Book G Page 274, County Road Record.

DEDICATION OF ROAD

F. P. Kiewit and Erma Kiewit, his wife do hereby dedicate and convey, for road purposes and incidental uses, a strip of ground 50 feet wide on the south side of the North East one-fourth of the North West one-fourth of Section 34, Township 11, Range 24 East, in Wyandotte County, Kansas, for the use and benefit of the public.

ROAD RECORD,



County Survey-
or's plat and
Field Notes

Field Notes

ALSO, upon said 10th day of June, 1954, said Jos. F. Reardon, Cordell Meeks and Kimball L. Backus, Viewers, presented to said County Board their several reports, as follows, to-wit:

"Pursuant to Commissioners' Notice, we met at the _____ of _____ in Shawnee Township, on the 4th day of June, 1954, and taking to our assistance _____ and _____ as chain carriers, and _____ as marker, proceeded to view the route of the road petitioned for, which was surveyed under our direction by William T. Dutott, County Surveyor, the field notes and plat of which survey are hereto attached and form part of this report, and after careful deliberation we are of the opinion that said road is practicable, and of public utility, and recommend that it be granted, as located and surveyed, and that it be ~~vacated~~ vacated. ~~xxxxxx~~"

Viewer's Report
of View and
Survey

WYANDOTTE COUNTY, KANSAS

Viewers' Report
of Damages
Claimed and
Awarded

And further report that the following is a complete list of the names of all persons (Owners, Agents or Guardians) who filed claims with us for damages or compensation, (which said claims are herewith submitted,) by reason of the location and establishment of said proposed road and the amount awarded to each, by us, to-wit:

| NAMES | OWNER, AGENT OR GUARDIAN | FRACTIONAL PART | Sec. | Twp. | R'ng | Acres Appropriated | Am't Claimed | Am't Awarded by Viewers | Commissioners Revision |
|--------------------|--------------------------|-----------------|--------------------|------|------|--------------------|--------------|-------------------------|------------------------|
| No DAMAGES CLAIMED | | | NO DAMAGES ALLOWED | | | | | | |

Petitioner's
Affidavit of
Service of
Notice

ALSO, upon said day of, 19....., there was presented to said County Board, the affidavit of one of the petitioners aforesaid, setting forth that due notice of the of said proposed road, together with date of meeting of the Viewers, as per published notice of County Clerk, had been served upon each of the persons noted below, who, as Owners, Agents, or Guardians were all the persons through whose premises said road is proposed to be located, except those who have signed Relinquishment, to-wit:

| DATE WHEN NOTICE WAS SERVED | NAME OF PERSON | OWNER, AGENT OR GUARDIAN | FRACTIONAL PART | Sec. | Twp. | Range | REMARKS |
|-----------------------------|----------------|--------------------------|-----------------|------|------|-------|---------|
| | | | | | | | |

Final Order of
Board of
County
Commissioners

WHEREUPON, on the 10th day of June, 1954, the following action thereon was had by said Board of County Commissioners, to-wit:

Upon due consideration, no legal objection having been offered against the establishment of said road, and believing the same to be of public utility, it is ORDERED: that the Viewers' Report of View and Report and Plat of Survey be adopted, and that said road be declared located and established as a public highway in accordance therewith; full record thereof to be made in the County Road Record and Plat, as Road No., and the Trustees of Shawnee Township be notified to cause the same to be ~~opened for public travel~~ vacated.

ORDER TO CHAIRMAN OF HIGHWAY COMMISSIONERS TO VACATE ROAD, MAILED JUNE 11, 1954.

I CERTIFY, that the foregoing is a complete record of the location and establishment of said road No., as required by law to be made, and that the same was recorded on the day of, 19.....

County Clerk.

ROAD RECORD,

SAML DODD WORTH STATIONERY CO., KANSAS CITY, MO. 64101

Road No.

BE IT REMEMBERED, That on the 29th day of April, 19 54, a Road Petition signed by O. W. Fall and 14 others, was presented to the Board of County Commissioners of Wyandotte County, Kansas, praying for VACATION of a certain road, described as follows, to-wit:

PETITION

Beginning at the intersection of the East line of 40th Street and Sutton Street (formerly 46th Avenue) Eden View Addition; thence East 146.5 feet to the East line of Eden View Addition Wyandotte County, Kansas, between Lot twelve (12) and Lot twenty-nine (29), Section 31-11-25.

SAID PETITION was accompanied with Bond, as required by law, signed by as principal, and and as sureties, in the penal sum of DOLLARS, (\$.....)

BOND

WE, The undersigned, owning land along the line of the road described in the accompanying petition hereby relinquish all claim of damage that we might have, either as owner or agent, by reason of land to be appropriated as right of way for said road, and waive notice to land owners, provided by law, and donate the land for right of way for said road through the lands, a description of which is placed opposite our several names:

Relinquishment of Claim for Damages

| NAMES | Owner or Agent | DESCRIPTION | S | T | R | Total Number of Acres in Description |
|------------------------------------|----------------|-------------|---|---|---|--------------------------------------|
| NAMES THAT APPEAR ON ROAD PETITION | | | | | | |
| Rollo O. Timmerman | | | | | | |
| Harry Durham | | | | | | |
| Howard J. O'Neal Sr. | | | | | | |
| R. C. Chrestenson | | | | | | |
| R. O. Jayner | | | | | | |
| Raymond W. Early | | | | | | |
| T. P. Kenney | | | | | | |
| Frank Schellenbaun | | | | | | |
| Henry Floyd | | | | | | |
| Ernest C. Schwazeuholz | | | | | | |
| Carl Stoneleakes | | | | | | |
| D. O. Jaynes | | | | | | |
| J. K. Brewster | | | | | | |
| Alfred Grothbert | | | | | | |

I, one of the petitioners on the Petition herewith submitted, do hereby certify that all of the resident land owners owning land along the line of the road described therein have signed the within relinquishment except:

Signed:
One of the Petitioners.

WYANDOTTE COUNTY, KANSAS

Appointment
of
Viewers

WHEREUPON, said bond was approved by the Board, and it appearing to the satisfaction of the Board, that the law had been substantially complied with, it was ordered, that Joseph F. Reardon, Cordell D. Meeks and Kimball L. Backus be appointed viewers of the proposed road, and that they meet in conjunction with the County Surveyor, at the _____ of _____ in Shawnee Township, on the 4th day of June, 1954, and proceed to view and ^{vacate} ~~lay out~~ said road, according to law, giving to all parties a hearing, and make due report of their proceedings to the County Board.

AFTERWARDS, TO-WIT: On the 6th day of May, 1954, R. W. Jensen, County Clerk, presented to said Board his certificate, under seal, setting forth, that pursuant to law he had caused public

ROAD NOTICE
State of Kansas,
Wyandotte County, ss.
To Whom It May Concern:
Take Notice, That a legal petition signed by O. W. Fair and other householders of Shawnee Township, Wyandotte County, has been presented to the Board of County Commissioners, praying for the vacation of a road, as follows, viz: Beginning at intersection of the East line of 46th Street and Sutton Street, formerly 46th Avenue, Eden View Addition; thence East 146.5 feet to the East line of Eden View Addition, Wyandotte County, Kansas. Between Lot 12 and Lot 29 (Sec. 31-11-25). And that said Board has appointed Joseph F. Reardon, Cordell D. Meeks and Kimball L. Backus, Viewers, who will meet at the point of beginning of said road, as petitioned for on the 4th day of June, 1954, and proceed to view said road, as the law directs, at which time and place all persons interested may attend and have a hearing. In case said viewers fail to meet on the day designated, they may meet on the following day, as provided by law, without further notice.
Witness my hand and the official seal of said County, this 6th day of May, 1954.
R. W. JENSEN,
County Clerk.
By Phil Caldwell,
Deputy.
(First Published May 12, 1954)
21-WE-5-19-54

PROOF OF
PUBLIC
NOTICE

County Surveyor's
Report and
Field Notes

notice of said proposed road to be published in The Wyandotte Echo (a weekly newspaper, published in Kansas City, Kansas,) for two consecutive weeks and that said notice was so published in said newspaper, on the 12th day of May, 1954, the 19th day of May, 1954, and the _____ day of _____, 19____, and had also caused similar notice to be posted to public view upon the bulletin board in his office from May 6th 1954, to June 5th, 1954, and similar notices to be publicly posted in the following places, to-wit:

from _____ 19____, to _____ 19____, at _____ in _____ Township
from _____ 19____, to _____ 19____, at _____ in _____ Township
from _____ 19____, to _____ 19____, at _____ in _____ Township

and had also caused record of same to be made in the County Commissioner's

220 "

day of June, 1954, William T. Dutott, County Surveyor


report of survey of said proposed road, plat and field notes, in words and figures as

follows, to-wit:

Pursuant to the order of the Board, I met with Joseph F. Reardon, Cordell D. Meeks and Kimball L. Backus viewers, at the _____ of _____ in Shawnee Township, on the 4th day of June, 1954, and under the direction of said viewers, proceeded to survey said road as petitioned for, conspicuously marking the same throughout, and noting the courses and distances, and I do hereby certify that the following is a correct return of the survey of said road, and plat of the same, to-wit:

Beginning at the intersection of the East line of 40th Street and Sutton Street (formerly 46th Avenue) Eden View Addition; thence East 146.5 feet to the East line of Eden View Addition, Wyandotte County, Kansas. Between Lots 12 and 29, Section 31-11-25.

ROAD RECORD,



County Survey-
or's plat and
Field Notes

Field Notes

ALSO, upon said 10th day of June, 19 54, said Jos. F. Reardon, Cordell Meeks
and Kimball L. Bakkus, Viewers, presented to said County Board their several reports, as follows, to-wit:
"Pursuant to Commissioners' Notice, we met at the _____ of _____ in Shawnee
Township, on the 4th day of June, 19 54, and taking to our assistance _____
and _____ as chain carriers, and _____ as marker, proceeded
to view the route of the road petitioned for, which was surveyed under our direction by William T. Dutott,
County Surveyor, the field notes and plat of which survey are hereto attached and form part of this report, and after
careful deliberation we are of the opinion that said road is ^{NOT} practicable, and of ^{NO} public utility, and recommend that it be
~~granted, as located and surveyed, and that it be~~ ~~ESTABLISHED AND OPENED~~ vacated ~~FOR TRAVEL~~"

Viewer's Report
of View and
Survey

WYANDOTTE COUNTY, KANSAS

Viewers' Report
of Damages
Claimed and
Awarded

And further report that the following is a complete list of the names of all persons (Owners, Agents or Guardians) who filed claims with us for damages or compensation, (which said claims are herewith submitted,) by reason of the location and establishment of said proposed road and the amount awarded to each, by us, to-wit:

| NAMES | OWNER, AGENT OR GUARDIAN | FRACTIONAL PART | Sec. | Twp. | R'ng | Acres Appropriated | Am't Claimed | Am't Awarded by Viewers | Commissioners Revision |
|--------------------|--------------------------|-----------------|------|------|--------------------|--------------------|--------------|-------------------------|------------------------|
| NO DAMAGES CLAIMED | | | | | NO DAMAGES ALLOWED | | | | |

Petitioner's
Affidavit of
Service of
Notice

ALSO, upon said _____ day of _____, 19____, there was presented to said County Board, the affidavit of _____ one of the petitioners aforesaid, setting forth that due notice of the _____ of said proposed road, together with date of meeting of the Viewers, as per published notice of County Clerk, had been served upon each of the persons noted below, who, as Owners, Agents, or Guardians were all the persons through whose premises said road is proposed to be located, except those who have signed Relinquishment, to-wit:

| DATE WHEN NOTICE WAS SERVED | NAME OF PERSON | OWNER, AGENT OR GUARDIAN | FRACTIONAL PART | Sec. | Twp. | Range | REMARKS |
|-----------------------------|----------------|--------------------------|-----------------|------|------|-------|---------|
| | | | | | | | |

Final Order of
Board of
County
Commissioners

WHEREUPON, on the 10th day of June, 1954, the following action thereon was had by said Board of County Commissioners, to-wit:

Upon due consideration, no legal objection having been offered against the ~~establishment~~^{VACATION} of said road, and believing the same to be of public utility, it is ORDERED: that the Viewers' Report of View and Report and Plat of Survey be adopted, and that said road be declared ~~located and~~^{VACATED} established as a public highway in accordance therewith; full record thereof to be made in the County Road Record and Plat, as Road No. _____, and the Trustees of _____ Shawnee Township be notified to cause the same to be ~~opened for public travel~~^{vacated}.

ORDER TO CHAIRMAN OF HIGHWAY COMMISSIONERS TO VACATE ROAD MAILED, JUNE 11, 1954.

I CERTIFY, that the foregoing is a complete record of the location and establishment of said road No. _____, as required by law to be made, and that the same was recorded on the _____ day of _____, 19____.

County Clerk.

ROAD RECORD,

KANSAS STATUTE BOOK, KANSAS CITY, MO. 1931

Road No.

BE IT REMEMBERED, That on the 3rd day of December, 1953, a Road Petition signed by Hazel Edwards and 14 others, was presented to the Board of County Commissioners of Wyandotte County, Kansas, praying for LOCATION of a certain road, described as follows, to-wit:

Beginning at the intersection of Parkview Avenue and Savage Drive in Section 29-10-24, thence westerly to Northwest corner of Lot 1, Konawa Hills Sub.

SAID PETITION was accompanied with Bond, as required by law, signed by _____ as principal, and _____ and _____ as sureties, in the penal sum of _____ DOLLARS, (\$ _____)

WE, The undersigned, owning land along the line of the _____ road described in the accompanying petition hereby relinquish all claim of damage that we might have, either as owner or agent, by reason of land to be appropriated as right of way for said road, and waive notice to land owners, provided by law, and donate the land for right of way for said road through the lands, a description of which is placed opposite our several names:

PETITION

BOND

Relinquishment of Claim for Damages

| NAMES | Owner or Agent | DESCRIPTION | S | T | R | Total Number of Acres in Description |
|---|----------------|-------------|---|---|---|--------------------------------------|
| NAMES THAT APPEAR ON ROAD PETITION | | | | | | |
| Chester N. Taylor | | | | | | |
| J. W. Gill | | | | | | |
| J. A. Phillips | | | | | | |
| Lowell W. Brune | | | | | | |
| Mrs. Boyd Wilson | | | | | | |
| George E. Gilhaus | | | | | | |
| Mrs. G. L. Sheriff | | | | | | |
| Mrs. R. W. McClemahan | | | | | | |
| Mrs. C. J. Dechant | | | | | | |
| Mrs. W. L. Mott | | | | | | |
| Mrs. J. McMaran | | | | | | |
| Edward Hawkins | | | | | | |
| Oran P. Watson | | | | | | |
| Mrs. J. D. Taylor | | | | | | |
| Hazel Edwards | | | | | | |

I, _____ one of the petitioners on the Petition herewith submitted, do hereby certify that all of the resident land owners owning land along the line of the road described therein have signed the within relinquishment except:

Signed: _____
One of the Petitioners.

WYANDOTTE COUNTY, KANSAS

WHEREUPON, said bond was approved by the Board, and it appearing to the satisfaction of the Board, that the law had been substantially complied with, it was ordered, that Joseph F. Reardon, Cordell D. Meeks and Kimball L. Backus be appointed viewers of the proposed road, and that they meet in conjunction with the County Surveyor, at the of in Quindaro Township, on the 22nd day of January, 19 54, and proceed to view and lay out said road, according to law, giving to all parties a hearing, and make due report of their proceedings to the County Board.

Appointment of Viewers

AFTERWARDS, TO-WIT: On the 28th day of December, 19 53, R. W. Jensen

County Clerk, presented to said Board his certificate, under seal, setting forth, that pursuant to law he had caused public

ROAD NOTICE of Kansas, Wyandotte County, ss. Whom it May Concern: Take Notice, That a legal petition signed by Hazel Edwards and other non-residents of Quindaro Township, in said County, has been presented to the Board of County Commissioners, praying for the location of a road, as follows: V.I. Beginning Parkview Ave. and Savage Drive in Section 29-10-24, thence westerly to the northwest corner of Lot 1, Konowa Hills Subdivision. And that said Board has appointed Joseph F. Reardon, Cordell D. Meeks and Kimball L. Backus Viewers, who will meet at the point of beginning of said road, as petitioned for on the 22nd day of January, 1954, and proceed to view said road, as the law directs, at which time and place all persons interested may attend and have a hearing. In case said viewers fail to meet on the day designated, they may meet on the following day, as provided by law, without further notice. Witness my hand and the official seal of said County, this 28th day of December, 1953. R. W. JENSEN, County Clerk. (Seal) By Phil Caldwell, Deputy. (First Published Dec. 29, 1953) 2t-WE-1-6-54

PROOF OF PUBLIC NOTICE

notice of said proposed road to be published in The Wyandotte Echo (a weekly newspaper, published in Kansas City Kansas,) for two consecutive weeks and that said notice was so published in said newspaper, on the 30th day of December, 19 53, the 6th day of January, 19 54, and the day of , 19 , and had also caused similar notice to be posted to public view upon the bulletin board in his office from December 28th 19 54, to January 10th, 19 54, and similar notices to be publicly posted in the following places, to-wit:

from 19 , to 19 , at in Township from 19 , to 19 , at in Township from 19 , to 19 , at in Township and had also caused record of same to be made in the County Commissioner's

Record, Volume "C-1" page "126"


ALSO, upon said 19th day of July, 19 54, William T. Dutott, County Surveyor presented to said County Board, his report of survey of said proposed road, plat and field notes, in words and figures as follows, to-wit:

County Surveyor's Report and Field Notes

Pursuant to the order of the Board, I met with Joseph F. Reardon, Cordell D. Meeks and Kimball L. Backus viewers, at the of in Quindaro Township, on the 22nd day of January, 19 54, and under the direction of said viewers, proceeded to survey said road as petitioned for, conspicuously marking the same throughout, and noting the courses and distances, and I do hereby certify that the following is a correct return of the survey of said road, and plat of the same, to-wit:

Beginning Parkview Avenue and Savage Drive in Section 29-10-24, thence westerly to the northwest corner of Lot 1, Konowa Hills Subdivision.

ROAD RECORD,



County Survey-
or's plat and
Field Notes

Field Notes

ALSO, upon said 19th day of July, 1954, said Joseph F. Reardon, Cordell D. Meeks and Kimball L. Backus, Viewers, presented to said County Board their several reports, as follows, to-wit:

"Pursuant to Commissioners' Notice, we met at the _____ of _____ in Quindaro Township, on the 22nd day of January, 1954, and taking to our assistance _____ and _____ as chain carriers, and _____ as marker, proceeded to view the route of the road petitioned for, which was surveyed under our direction by William T. Dutott, County Surveyor, the field notes and plat of which survey are hereto attached and form part of this report, and after careful deliberation we are of the opinion that said road is practicable, and of public utility, and recommend that it be granted, as located and surveyed, and that it be established and opened _____ feet wide."

Viewer's Report
of View and
Survey

WYANDOTTE COUNTY, KANSAS

Viewers' Report
of Damages
Claimed and
Awarded

And further report that the following is a complete list of the names of all persons (Owners, Agents or Guardians) who filed claims with us for damages or compensation, (which said claims are herewith submitted,) by reason of the location and establishment of said proposed road and the amount awarded to each, by us, to-wit:

| NAMES | OWNER, AGENT OR GUARDIAN | FRACTIONAL PART | Sec. | Twp. | R'ng | Acres Appropriated | Am't Claimed | Am't Awarded by Viewers | Commissioners Revision |
|--------------------|--------------------------|-----------------|------|------|--------------------|--------------------|--------------|-------------------------|------------------------|
| NO DAMAGES CLAIMED | | | | | NO DAMAGES ALLOWED | | | | |

Petitioner's
Affidavit of
Service of
Notice

ALSO, upon said _____ day of _____, 19____, there was presented to said County Board, the affidavit of _____ one of the petitioners aforesaid, setting forth that due notice of the _____ of said proposed road, together with date of meeting of the Viewers, as per published notice of County Clerk, had been served upon each of the persons noted below, who, as Owners, Agents, or Guardians were all the persons through whose premises said road is proposed to be located, except those who have signed Relinquishment, to-wit:

| DATE WHEN NOTICE WAS SERVED | NAME OF PERSON | OWNER, AGENT OR GUARDIAN | FRACTIONAL PART | Sec. | Twp. | Range | REMARKS |
|-----------------------------|----------------|--------------------------|-----------------|------|------|-------|---------|
| | | | | | | | |

Final Order of
Board of
County
Commissioners

WHEREUPON, on the 19th day of July, 1954, the following action thereon was had by said Board of County Commissioners, to-wit:

Upon due consideration, no legal objection having been offered against the establishment of said road, and believing the same to be of public utility, it is ORDERED: that the Viewers' Report of View and Report and Plat of Survey be adopted, and that said road be declared located and established as a public highway in accordance therewith; full record thereof to be made in the County Road Record and Plat, as Road No. _____, and the Trustees of _____ Quindaro Township be notified to cause the same to be opened for public travel.

ORDER TO CHAIRMAN OF HIGHWAY COMMISSIONERS TO OPEN ROAD, MAILED JULY 21, 1954.

I CERTIFY, that the foregoing is a complete record of the location and establishment of said road No. _____, as required by law to be made, and that the same was recorded on the _____ day of _____, 19____.

County Clerk.

ROAD RECORD,

SAML DODDsworth STATIONERY CO., KANSAS CITY, MO. 64101

Road No.

BE IT REMEMBERED, That on the 13th day of May, 1954, a Road Petition signed by Vincent D Wynne and 18 others, was presented to the Board of County Commissioners of Wyandotte County, Kansas, praying for Location of a certain road, described as follows, to-wit:

Beginning at Kansas State Highway 5 and running 1320 feet due North at 85th Street Place in Glenwood Park, a resurvey of Lots 3 and 10 Hinman Estate, and terminating at 1320 feet north of Kansas State Highway No. 5.

SAID PETITION was accompanied with Bond, as required by law, signed by as principal, and and as sureties, in the penal sum of DOLLARS, (\$.....)

WE, The undersigned, owning land along the line of the road described in the accompanying petition hereby relinquish all claim of damage that we might have, either as owner or agent, by reason of land to be appropriated as right of way for said road, and waive notice to land owners, provided by law, and donate the land for right of way for said road through the lands, a description of which is placed opposite our several names:

PETITION

BOND

Relinquishment of Claim for Damages

| NAMES | Owner or Agent | DESCRIPTION | S | T | R | Total Number of Acres in Description |
|---|----------------|-------------|---|---|---|--------------------------------------|
| NAMES THAT APPEAR ON ROAD PETITION | | | | | | |
| John H. Martin | | | | | | |
| Vincent D. Wynne | | | | | | |
| Posey Puctehett | | | | | | |
| John A. Justice | | | | | | |
| Alice Wynne | | | | | | |
| John E. Justice | | | | | | |
| Catherine Riegel | | | | | | |
| Arthur J. Gunther | | | | | | |
| L. S. Gunther | | | | | | |
| Joseph H. Pukl | | | | | | |
| John R. Martin | | | | | | |
| R. W. DeGeere | | | | | | |
| Chris Cermak | | | | | | |
| Jack R. Rice | | | | | | |
| Meriba McWilliams | | | | | | |
| Ernest L. Day | | | | | | |
| Maynor D. Brock Jr. | | | | | | |
| Andy Wetachensky | | | | | | |

I, _____ one of the petitioners on the Petition herewith submitted, do hereby certify that all of the resident land owners owning land along the line of the road described therein have signed the within relinquishment except: _____

Signed: _____
One of the Petitioners.

WYANDOTTE COUNTY, KANSAS

WHEREUPON, said bond was approved by the Board, and it appearing to the satisfaction of the Board, that the law had been substantially complied with, it was ordered, that Joseph F. Reardon, Cordell D. Meeks and Kimball L. Backus be appointed viewers of the proposed road, and that they meet in conjunction with the County Surveyor, at the _____ of _____ in Quindaro Township, on the 25th day of June, 1954, and proceed to view and lay out said road, according to law, giving to all parties a hearing, and make due report of their proceedings to the County Board.

Appointment
of
Viewers

AFTERWARDS, TO-WIT: On the 27th day of May, 1954, R. W. Jensen County Clerk, presented to said Board his certificate, under seal, setting forth, that pursuant to law he had caused public

ROAD NOTICE

State of Kansas,
Wyandotte County, ss.
To Whom It May Concern:
Take Notice, That a legal petition signed by Vincent D. Wynne and other householders of Quindaro Township, in said County, has been presented to the Board of County Commissioners, praying for the location of a road, as follows, viz: Beginning at Kansas Highway No. 5, and running 1320 feet due north at 85th Street Place in Glenwood Park, a resurvey of Lots 3 and 10, Hinman Estate and ending 1320 feet north of Kansas Highway 5.
And that said Board has appointed Joseph F. Reardon, Cordell D. Meeks and Kimball L. Backus, Viewers, who will meet at the point of beginning of said road, as petitioned for on the 25th day of June, 1954, and proceed to view said road, as the law directs, at which time and place all persons interested may attend and have a hearing. In case said viewers fail to meet on the day designated, they may meet on the following day, as provided by law, without further notice.
Witness my hand and the official seal of said County, this 27th day of May, 1954.
R. W. JENSEN,
County Clerk.
By Phil Caldwell, Deputy.
(First Published June 2, 1954)
2t-WE-6-9-54

PROOF OF
PUBLIC
NOTICE

notice of said proposed road to be published in The Wyandotte Echo (a weekly newspaper, published in Kansas City, Kansas,) for two consecutive weeks and that said notice was so published in said newspaper, on the 2nd day of June, 1954, the 9th day of June, 1954, and the _____ day of _____, 19____, and had also caused similar notice to be posted to public view upon the bulletin board in his office from May 27th 1954, to June 26th, 1954, and similar notices to be publicly posted in the following places, to-wit:
from _____ 19____, to _____ 19____, at _____ in _____ Township
from _____ 19____, to _____ 19____, at _____ in _____ Township
from _____ 19____, to _____ 19____, at _____ in _____ Township
and had also caused record of same to be made in the County Commissioner's

County Surveyor's
Report and
Field Notes

Page " 252 " this report of survey of said proposed road, plat and field notes, in words and figures as follows, TO-WIT:

Pursuant to the order of the Board, I met with Joseph F. Reardon, Cordell D. Meeks and Kimball L. Backus viewers, at the _____ of _____ in Quindaro Township, on the 25th day of June, 1954, and under the direction of said viewers, proceeded to survey said road as petitioned for, conspicuously marking the same throughout, and noting the courses and distances, and I do hereby certify that the following is a correct return of the survey of said road, and plat of the same, to-wit:

Beginning at Kansas Highway No. 5 and running 1320 feet due North at 85th Street Place in Glenwood Park, a resurvey of Lots 3 and 10 Hinman Estate.

WYANDOTTE COUNTY, KANSAS

Appointment
of
Viewers

WHEREUPON, said bond was approved by the Board, and it appearing to the satisfaction of the Board, that the law had been substantially complied with, it was ordered, that Joseph F. Reardon, Cordell D. Meeks and Kimball L. Backus be appointed viewers of the proposed road, and that they meet in conjunction with the County Surveyor, at the _____ of _____ in Quindaro Township, on the 25th day of June, 1954, and proceed to view and lay out said road, according to law, giving to all parties a hearing, and make due report of their proceedings to the County Board.

AFTERWARDS, TO-WIT: On the 27th day of May, 1954, R. W. Jensen County Clerk, presented to said Board his certificate, under seal, setting forth, that pursuant to law he had caused public



PROOF OF
PUBLIC
NOTICE

notice of said proposed road to be published in The Wyandotte Echo (a weekly newspaper, published in Kansas City Kansas,) for two consecutive weeks and that said notice was so published in said newspaper, on the 2nd day of June, 1954, the 9th day of June, 1954, and the _____ day of _____, 19____, and had also caused similar notice to be posted to public view upon the bulletin board in his office from May 27th 1954, to June 26th, 1954, and similar notices to be publicly posted in the following places, to-wit:

from 19____, to 19____, at _____ in _____ Township
 from 19____, to 19____, at _____ in _____ Township
 from 19____, to 19____, at _____ in _____ Township
 and had also caused record of same to be made in the County Commissioner's

Record, Volume "C1-" page "252"

ALSO, upon said 12th day of August, 1954, William T. Dutott, County Surveyor


County Surveyor's
Report and
Field Notes

presented to said County Board, his report of survey of said proposed road, plat and field notes, in words and figures as follows, to-wit:

Pursuant to the order of the Board, I met with Joseph F. Reardon, Cordell D. Meeks and Kimball L. Backus viewers, at the _____ of _____ in Quindaro Township, on the 25th day of June, 1954, and under the direction of said viewers, proceeded to survey said road as petitioned for, conspicuously marking the same throughout, and noting the courses and distances, and I do hereby certify that the following is a correct return of the survey of said road, and plat of the same, to-wit:

Beginning at Kansas Highway No. 5 and running 1320 feet due North at 85th Street Place in Glenwood Park, a resurvey of Lots 3 and 10 Hinman Estate.

ROAD RECORD,



 County Survey-
 or's plat and
 Field Notes

 Field Notes

ALSO, upon said 12th day of August, 1954, said Joseph F. Reardon, Cordell D. Meeks and Kimball L. Backus, Viewers, presented to said County Board their several reports, as follows, to-wit:

"Pursuant to Commissioners' Notice, we met at the _____ of _____ in Quindaro Township, on the 25th day of June, 1954, and taking to our assistance _____ and _____ as chain carriers, and _____ as marker, proceeded to view the route of the road petitioned for, which was surveyed under our direction by William T. Dutott, County Surveyor, the field notes and plat of which survey are hereto attached and form part of this report, and after careful deliberation we are of the opinion that said road is practicable, and of public utility, and recommend that it be granted, as located and surveyed, and that it be established and opened _____ feet wide."

 Viewer's Report
 of View and
 Survey

WYANDOTTE COUNTY, KANSAS

Viewers' Report
of Damages
Claimed and
Awarded

And further report that the following is a complete list of the names of all persons (Owners, Agents or Guardians) who filed claims with us for damages or compensation, (which said claims are herewith submitted,) by reason of the location and establishment of said proposed road and the amount awarded to each, by us, to-wit:

| NAMES | OWNER, AGENT OR GUARDIAN | FRACTIONAL PART | Sec. | Twp. | R'ng | Acres Appropriated | Am't Claimed | Am't Awarded by Viewers | Commissioners Revision |
|--------------------|--------------------------|-----------------|------|------|------|--------------------|--------------|-------------------------|------------------------|
| NO DAMAGES CLAIMED | | | | | | | | NO DAMAGES ALLOWED | |

Petitioner's Affidavit of Service of Notice

ALSO, upon said day of, 19....., there was presented to said County Board, the affidavit of one of the petitioners aforesaid, setting forth that due notice of the of said proposed road, together with date of meeting of the Viewers, as per published notice of County Clerk, had been served upon each of the persons noted below, who, as Owners, Agents, or Guardians were all the persons through whose premises said road is proposed to be located, except those who have signed Relinquishment, to-wit:

| DATE WHEN NOTICE WAS SERVED | NAME OF PERSON | OWNER, AGENT OR GUARDIAN | FRACTIONAL PART | Sec. | Twp. | Range | REMARKS |
|-----------------------------|----------------|--------------------------|-----------------|------|------|-------|---------|
| | | | | | | | |

Final Order of Board of County Commissioners

WHEREUPON, on the 12th day of August, 1954, the following action thereon was had by said Board of County Commissioners, to-wit:

Upon due consideration, no legal objection having been offered against the establishment of said road, and believing the same to be of public utility, it is ORDERED: that the Viewers' Report of View and Report and Plat of Survey be adopted, and that said road be declared located and established as a public highway in accordance therewith; full record thereof to be made in the County Road Record and Plat, as Road No., and the Trustees of Quindaro Township be notified to cause the same to be opened for public travel.

ORDER TO CHAIRMAN OF HIGHWAY COMMISSIONERS TO OPEN ROAD MAILED ON AUGUST 13, 1954.

I CERTIFY, that the foregoing is a complete record of the location and establishment of said road No., as required by law to be made, and that the same was recorded on the day of, 19.....

County Clerk.

ROAD RECORD,

SAWLEOODSWORTH STATIONERY CO., KANSAS CITY, MO. 64101

Road No.

BE IT REMEMBERED, That on the 21st day of June, 1954, a Road Petition signed by William M. Seeman and 12 others, was presented to the Board of County Commissioners of Wyandotte County, Kansas, praying for LOCATION of a certain road, described as follows, to-wit:

PETITION

Beginning at the intersection of Georgia Ave and 52nd Street Terrace, thence north along 52nd Street Terrace to Yecker Avenue as shown on the Plat of Seeman Gardens

SAID PETITION was accompanied with Bond, as required by law, signed by _____ as principal, and _____ and _____ as sureties, in the penal sum of _____ DOLLARS, (\$ _____)

BOND

WE, The undersigned, owning land along the line of the _____ road described in the accompanying petition hereby relinquish all claim of damage that we might have, either as owner or agent, by reason of land to be appropriated as right of way for said road, and waive notice to land owners, provided by law, and donate the land for right of way for said road through the lands, a description of which is placed opposite our several names:

Relinquishment of Claim for Damages

| NAMES | Owner or Agent | DESCRIPTION | S | T | R | Total Number of Acres in Description |
|------------------------------------|----------------|-------------|---|---|---|--------------------------------------|
| NAMES THAT APPEAR ON ROAD PETITION | | | | | | |
| Thomas J. Seeman | | | | | | |
| Gerald G. Seeman | | | | | | |
| Joe Calovich | | | | | | |
| Jim Green | | | | | | |
| Rudolf March | | | | | | |
| M. E. Harris | | | | | | |
| D. L. Fiscus | | | | | | |
| Matthew C. Calovich, Jr. | | | | | | |
| Matt x Calovich | | | | | | |
| E. R. Denson | | | | | | |
| C. A. Doherty | | | | | | |
| C. W. Bailey | | | | | | |

I, _____ one of the petitioners on the Petition herewith submitted, do hereby certify that all of the resident land owners owning land along the line of the road described therein have signed the within relinquishment except: _____

Signed: _____

One of the Petitioners.

WYANDOTTE COUNTY, KANSAS

Appointment
of
Viewers

WHEREUPON, said bond was approved by the Board, and it appearing to the satisfaction of the Board, that the law had been substantially complied with, it was ordered, that Joseph F. Reardon, Cordell D. Meeks and Kimball L. Backus be appointed viewers of the proposed road, and that they meet in conjunction with the County Surveyor, at the _____ of _____ in QUINDARO Township, on the 23rd day of July, 19 54, and proceed to view and lay out said road, according to law, giving to all parties a hearing, and make due report of their proceedings to the County Board.

AFTERWARDS, TO-WIT: On the 28th day of June, 19 54, R. W. Jensen, County Clerk, presented to said Board his certificate, under seal, setting forth, that pursuant to law he had caused public

ROAD NOTICE
 State of Kansas,
 Wyandotte County, ss.
 To Whom It May Concern:
 Take Notice, That a legal petition signed by William M. Seeman and other householders of Quindaro Township, in said County, has been presented to the Board of County Commissioners, praying for the location of a road, as follows, viz.: Beginning, Intersection of Georgia Avenue and 52nd Street Terrace, thence North along 52nd Street Terrace to Yecker Avenue as shown on the plat of Seeman Gardens. And that said Board has appointed Joseph F. Reardon, Cordell D. Meeks and Kimball L. Backus, Viewers, who will meet at the point of beginning of said road, as petitioned for on the 23rd day of July, 1954, and proceed to view said road, as the law directs, at which time and place all persons interested may attend and have a hearing. In case said viewers fail to meet on the day designated, they may meet on the following day, as provided by law, without further notice.
 Witness my hand and the official seal of said County, this 28th day June, 1954.
 R. W. JENSEN,
 (Seal) County Clerk.
 (First Published June 30, 1954)
 2t-WE-7-7-54

PROOF OF
PUBLIC
NOTICE

notice of said proposed road to be published in The Wyandotte Echo (a weekly newspaper, published in Kansas City, Kansas,) for two consecutive weeks and that said notice was so published in said newspaper, on the 30th day of June, 19 54, the 7th day of July, 19 54, and the _____ day of _____, 19 _____, and had also caused similar notice to be posted to public view upon the bulletin board in his office from June 28th 19 54, to July 24, 19 54, and similar notices to be publicly posted in the following places, to-wit:

from 19 _____, to 19 _____, at _____ in _____ Township
 from 19 _____, to 19 _____, at _____ in _____ Township
 from 19 _____, to 19 _____, at _____ in _____ Township
 and had also caused record of same to be made in the County Commissioner's

278 " _____ day of August, 19 54, William T. Dutott, County Surveyor


County Surveyor's
Report and
Field Notes

presented to said County Board, his report of survey of said proposed road, plat and field notes, in words and figures as follows, to-wit:

Pursuant to the order of the Board, I met with Joseph F. Reardon, Cordell D. Meeks and Kimball L. Backus viewers, at the _____ of _____ in Quindaro Township, on the 23rd day of July, 19 54, and under the direction of said viewers, proceeded to survey said road as petitioned for, conspicuously marking the same throughout, and noting the courses and distances, and I do hereby certify that the following is a correct return of the survey of said road, and plat of the same, to-wit:

Beginning at the intersection of Georgia Avenue and 52nd Street Terrace, thence North along 52nd Street Terrace to Yecker Avenue as shown on the plat of Seeman Gardens.

ROAD RECORD,



County Survey-
or's plat and
Field Notes

Field Notes

ALSO, upon said 12th day of August, 1954, said Joseph F. Reardon, Cordell D. Meeks and Kimball L. Backus, Viewers, presented to said County Board their several reports, as follows, to-wit:

"Pursuant to Commissioners' Notice, we met at the _____ of _____ in Quindaro Township, on the 23rd day of July, 1954, and taking to our assistance _____ and _____ as chain carriers, and _____ as marker, proceeded to view the route of the road petitioned for, which was surveyed under our direction by William T. Dutott, County Surveyor, the field notes and plat of which survey are hereto attached and form part of this report, and after careful deliberation we are of the opinion that said road is practicable, and of public utility, and recommend that it be granted, as located and surveyed, and that it be established and opened _____ feet wide."

Viewer's Report
of View and
Survey

WYANDOTTE COUNTY, KANSAS

Viewers' Report
of Damages
Claimed and
Awarded

And further report that the following is a complete list of the names of all persons (Owners, Agents or Guardians) who filed claims with us for damages or compensation, (which said claims are herewith submitted,) by reason of the location and establishment of said proposed road and the amount awarded to each, by us, to-wit:

| NAMES | OWNER, AGENT OR GUARDIAN | FRACTIONAL PART | Sec. | Twp. | R'ng | Acres Appropriated | Am't Claimed | Am't Awarded by Viewers | Commissioners Revision |
|--------------------|--------------------------|-----------------|------|------|--------------------|--------------------|--------------|-------------------------|------------------------|
| NO DAMAGES CLAIMED | | | | | NO DAMAGES ALLOWED | | | | |

Petitioner's
Affidavit of
Service of
Notice

ALSO, upon said _____ day of _____, 19____, there was presented to said County Board, the affidavit of _____ one of the petitioners aforesaid, setting forth that due notice of the _____ of said proposed road, together with date of meeting of the Viewers, as per published notice of County Clerk, had been served upon each of the persons noted below, who, as Owners, Agents, or Guardians were all the persons through whose premises said road is proposed to be located, except those who have signed Relinquishment, to-wit:

| DATE WHEN NOTICE WAS SERVED | NAME OF PERSON | OWNER, AGENT OR GUARDIAN | FRACTIONAL PART | Sec. | Twp. | Range | REMARKS |
|-----------------------------|----------------|--------------------------|-----------------|------|------|-------|---------|
| | | | | | | | |

Final Order of
Board of
County
Commissioners

WHEREUPON, on the 12th day of August, 19 54, the following action thereon was had by said Board of County Commissioners, to-wit:

Upon due consideration, no legal objection having been offered against the establishment of said road, and believing the same to be of public utility, it is ORDERED: that the Viewers' Report of View and Report and Plat of Survey be adopted, and that said road be declared located and established as a public highway in accordance therewith; full record thereof to be made in the County Road Record and Plat, as Road No. _____, and the Trustees of _____ Quindara _____ Township be notified to cause the same to be opened for public travel.

NOTICE OF ORDER TO CHAIRMAN OF HIGHWAY COMMISSIONERS TO OPEN ROAD, MAILED AUGUST 13, 1954.

I CERTIFY, that the foregoing is a complete record of the location and establishment of said road No. _____, as required by law to be made, and that the same was recorded on the _____ day of _____, 19____.

County Clerk.