

Wyandotte County Surveyor's Office
Road Record Books

Film 4

Book J. Page 1 -

3-22-82


Wyandotte County Surveyor's Office
Road Record Books


Film 4


Book J. Page 1 -


3-22-82


























7


7





7


7


















































ROAD RECORD

Acme Bindery Co.—4337

Road No.

BE IT REMEMBERED, That on the 10th day of December, 19 53, a Road Petition signed by D. V. Hogan and 12 others, was presented to the Board of County Commissioners of Wyandotte County, Kansas, praying for LOCATION of a certain road, described as follows, to-wit:

PETITION

Beginning at the intersection of Swartz Road and 48th Terrace in the Southeast 1/4 of Section 24-11-24, thence South 1329 feet more or less.

SAID PETITION was accompanied with Bond, as required by law, signed by as principal, and as sureties, in the penal sum of DOLLARS, (\$.....)

BOND

WE, The undersigned, owning land along the line of the road described in the accompanying petition hereby relinquish all claim of damage that we might have, either as owner or agent, by reason of land to be appropriated as right of way for said road, and waive notice to land owners, provided by law, and donate the land for right of way for said road through the lands, a description of which is placed opposite our several names:

Relinquishment of Claim for Damages

NAMES	Owner or Agent	DESCRIPTION	S	T	R	Total Number of Acres in Description
NAMES THAT APPEAR ON ROAD PETITION						
Lawrence Shern 1023 So. 48th Ter.						
Arnold W. Mertz 1043 So. 48th XX Ter.						
Leon E. Chambers 1101 So. 48th Ter.						
Lloyd E. Smith 1024 SO. 48th Ter.						
Charles W. Payne 1109 So. 48th Ter.						
V. L. Pierce, Chairman of Board of Trustees Argt. Baptist Church						
Rev. & Mrs. P. S. Barrow 1022 SO. 48th Ter.						
Mr. & Mrs. F. R. Swartzendruber 1020 So. 48th Ter.						
Mr. & Mrs. Elmer Halfner 1021 S9. 48th Ter.						
Mr. & Mrs. James Fagan 4833 Swartz Road						
Mrs. Halfner 4819 Swartz Road						
D. V. Hogan 1113 So. 48th Ter.						

I, one of the petitioners on the Petition herewith submitted, do hereby certify that all of the resident land owners owning land along the line of the road described therein have signed the within relinquishment except:

Signed: One of the Petitioners.

WYANDOTTE COUNTY, KANSAS

Appointment
of
Viewers

WHEREUPON, said bond was approved by the Board, and it appearing to the satisfaction of the Board, that the law had been substantially complied with, it was ordered, that Joseph F. Reardon, Cordell D. Meeks and Kimball L. Backus be appointed viewers of the proposed road, and that they meet in conjunction with the County Surveyor, at the _____ of _____ in Shawnee Township, on the 23rd day of July, 1954, and proceed to view and lay out said road, according to law, giving to all parties a hearing, and make due report of their proceedings to the County Board.

AFTERWARDS, TO-WIT: On the 28th day of June, 1954, R. W. Jensen, County Clerk, presented to said Board his certificate, under seal, setting forth, that pursuant to law he had caused public

ROAD NOTICE
 State of Kansas,
 Wyandotte County, ss.
 To Whom It May Concern:
 Take Notice, That a legal petition, signed by D. V. Hogan and other householders of Shawnee Township, in said County, has been presented to the Board of County Commissioners, praying for the location of a road, as follows, viz.: Beginning at the intersection of Swartz Road and 48th Street Terrace in the SW¹/₄ of Sec. 24-11-24, thence South along 48th Street Terrace 1329 feet more or less.
 And that said Board has appointed Joseph F. Reardon, Cordell D. Meeks and Kimball L. Backus, Viewers, who will meet at the point of beginning of said road, as petitioned for on the 23rd day of July, 1954, and proceed to view said road, as the law directs, at which time and place all persons interested may attend and have a hearing. In case said viewers fail to meet on the day designated, they may meet on the following day, as provided by law, without further notice.
 Witness my hand and the official seal of said County, this 28th day of June, 1954.
 R. W. JENSEN,
 County Clerk.
 (First Published June 30, 1954)
 St-WE-7-7-54

notice of said proposed road to be published in The Wyandotte Echo (a weekly newspaper, published in Kansas City, Kansas,) for two consecutive weeks and that said notice was so published in said newspaper, on the 30th day of June, 1954, the 7th day of July, 1954, and the _____ day of _____, 19____, and also caused similar notices to be posted to public view upon the bulletin board in his office from June 28th 1954, to July 24, 1954, 19____, and similar notices to be publicly posted in the following places, to-wit:
 from _____ 19____, to _____ 19____, at _____ in _____ Township
 from _____ 19____, to _____ 19____, at _____ in _____ Township
 from _____ 19____, to _____ 19____, at _____ in _____ Township
 and had also caused record of same to be made in the County Commissioner's

PROOF OF
PUBLIC
NOTICE

County
Surveyor's
Report and
Field Notes


presented to said County Board, his report of survey of said proposed road, plat and field notes, in words and figures as follows, to-wit:

Pursuant to the order of the Board, I met with Joseph F. Reardon, Cordell D. Meeks and Kimball L. Backus viewers, at the _____ of _____ in Shawnee Township, on the 23rd day of July, 1954, and under the direction of said viewers, proceeded to survey said road as petitioned for, conspicuously marking the same throughout, and noting the courses and distances, and I do hereby certify that the following is a correct return of the survey of said road, and plat of the same, to-wit:

Beginning at the intersection of Swartz Road and 48th Street Terrace in the South east 1/4 of Section 24-11-24, thence South along 48th Street Terrace 1329 feet more or less.

ROAD RECORD

Acme Bindery Co.—4537



County
Surveyor's
Plat and
Field Notes

Field Notes

Viewers' Report
of View and
Survey

ALSO, upon said 12th day of August, 19 54, said Joseph F. Reardon, Cordell D. Meeks and Kimball L. Backus, Viewers, presented to said County Board their several reports, as follows, to-wit: "Pursuant to Commissioners' Notice, we met at the of in Shawnee Township, on the 23rd day of July, 19 54, and taking to our assistance and as chain carriers, and as marker, proceeded to view the route of the road petitioned for, which was surveyed under our direction by William T. Dutott, County Surveyor, the field notes and plat of which survey are hereto attached and form part of this report, and after careful deliberation we are of the opinion that said road is practicable, and of public utility, and recommend that it be granted, as located and surveyed, and that it be established and opened feet wide."

WYANDOTTE COUNTY, KANSAS

Viewers' Report of Damages Claimed and Awarded

And further report that the following is a complete list of the names of all persons (Owners, Agents or Guardians) who filed claims with us for damages or compensation, (which said claims are herewith submitted,) by reason of the location and establishment of said proposed road and the amount awarded to each, by us, to-wit:

NAMES	Owner, Agent or Guardian	FRACTIONAL PART	Sec.	Twp.	R'nge	Acres Appropriated	Am't Claimed	Am't Awarded by Viewers	Commissioners Revision
NO DAMAGES CLAIMED					NO DAMAGES ALLOWED				

Petitioner's Affidavit of Service of Notice

ALSO, upon said day of, 19....., there was presented to said County Board, the affidavit of one of the petitioners aforesaid, setting forth that due notice of the of said proposed road, together with date of meeting of the Viewers, as per published notice of County Clerk, had been served upon each of the persons noted below, who, as Owners, Agents, or Guardians were all the persons through whose premises said road is proposed to be located, except those who have signed Relinquishment, to-wit:

Date When Notice Was Served	NAME OF PERSON	Owner, Agent or Guardian	FRACTIONAL PART	Sec.	Twp.	Range	REMARKS

Final Order of Board of County Commissioners

WHEREUPON, on the 12th day of August, 1954, the following action thereon was had by said Board of County Commissioners, to-wit:

Upon due consideration, no legal objection having been offered against the establishment of said road, and believing the same to be of public utility, it is ORDERED: that the Viewers' Report of View and Report and Plat of Survey be adopted, and that said road be declared located and established as a public highway in accordance therewith; full record thereof to be made in the County Road Record and Plat, as Road No....., and the Trustees of..... Shawnee..... Township be notified to cause the same to be opened for public travel.

ORDER TO CHAIRMAN OF HIGHWAY COMMISSIONERS TO OPEN ROAD MAILED ON AUGUST 13, 1954.

I CERTIFY, that the foregoing is a complete record of the location and establishment of said road No....., as required by law to be made, and that the same was recorded on the day of, 19.....

County Clerk.

ROAD RECORD

Acme Bindery Co. - 4527

Road No.

BE IT REMEMBERED, That on the 1st day of July 1954, a Road Petition signed by Virgil L. Poe and 15 others, was presented to the Board of County Commissioners of Wyandotte County, Kansas, praying for LOCATION of a certain road, described as follows, to wit:

Beginning at 64th Street and Leavenworth Road, going south on 64th Street to Roswell and then east on Roswell to 63rd Street.

SAID PETITION was accompanied with Bond, as required by law, signed by as principal, and as sureties, in the penal sum of DOLLARS, (\$.....)

WE, The undersigned, owning land along the line of the road described in the accompanying petition hereby relinquish all claim of damage that we might have, either as owner or agent, by reason of land to be appropriated as right of way for said road, and waive notice to land owners, provided by law, and donate the land for right of way for said road through the lands, a description of which is placed opposite our several names:

PETITION

BOND

Relinquishment of Claim for Damages

NAMES	Owner or Agent	DESCRIPTION	S	T	R	Total Number of Acres in Description
NAMES THAT APPEAR ON ROAD PETITION						
Edith Lynch						
Joseph G. Dragush						
Manie Dragush						
Mary Kvaternik						
Charles Kvaternik						
Harry K. Childers						
Margaret S. Childers						
R. P. White						
T. L. White						
Alice White						
Helen Plesa						
George Plesa						
Susie Poe						
Louis Antonich						
Stella Antonich						

I, one of the petitioners on the Petition herewith submitted, do hereby certify that all of the resident land owners owning land along the line of the road described therein have signed the within relinquishment except:

Signed: One of the Petitioners.

WYANDOTTE COUNTY, KANSAS

Appointment of Viewers

WHEREUPON, said bond was approved by the Board, and it appearing to the satisfaction of the Board, that the law had been substantially complied with, it was ordered, that Joseph F. Reardon, Cordell D. Meeks and Kimball L. Backus be appointed viewers of the proposed road, and that they meet in conjunction with the County Surveyor, at the of in Quindaro Township, on the 20th day of August, 1954, and proceed to view and lay out said road, according to law, giving to all parties a hearing, and make due report of their proceedings to the County Board.

AFTERWARDS, TO-WIT: On the 19th day of July, 1954, R. W. Jensen, County Clerk, presented to said Board his certificate, under seal, setting forth, that pursuant to law he had caused public

ROAD NOTICE
State of Kansas, Wyandotte County, ss.
To Whom It May Concern:
Take Notice, That a legal petition signed by Virgil L. Poe and other householders of Quindaro Township, in said County, has been presented to the Board of County Commissioners, praying for the location of a road, as follows, viz: Beginning at 64th Street and Leavenworth Road, thence south on 64th Street to Roswell Avenue, thence east on Roswell Avenue to 63rd Street.
And that said Board has appointed Joseph F. Reardon, Cordell D. Meeks and Kimball L. Backus, Viewers, who will meet at the point of beginning of said road, as petitioned for on the 20th day of August, 1954, and proceed to view said road, as the law directs, at which time and place all persons interested may attend and have a hearing. In case said viewers fail to meet on the day designated, they may meet on the following day, as provided by law, without further notice.
Witness my hand and the official seal of said County, this 19th day July, 1954.
R. W. JENSEN, County Clerk.
(First Published July 28, 1954)
St-WE-8-4-54

notice of said proposed road to be published in The Wyandotte Echo (a weekly newspaper, published in Kansas City, Kansas,) for two consecutive weeks and that said notice was so published in said newspaper, on the 28th day of July, 1954, the 4th day of August, 1954, and the day of August, 1954, and also caused similar notices to be posted to public view upon the bulletin board in his office from July 19th, 1954, to August 20, 1954, and similar notices to be publicly posted in the following places, to-wit:
from 19, to 19, at in Township
from 19, to 19, at in Township
from 19, to 19, at in Township
and had also caused record of same to be made in the County Commissioner's

PROOF OF PUBLIC NOTICE

Rec (Seal) 288 William T. Dutott, County Surveyor
of September, 1954

County Surveyor's Report and Field Notes


presented to said County Board, his report of survey of said proposed road, plat and field notes, in words and figures as follows, to-wit:

Pursuant to the order of the Board, I met with Joseph F. Reardon, Cordell D. Meeks and Kimball L. Backus viewers, at the of in Quindaro Township, on the 20th day of August, 1954, and under the direction of said viewers, proceeded to survey said road as petitioned for, conspicuously marking the same throughout, and noting the courses and distances, and I do hereby certify that the following is a correct return of the survey of said road, and plat of the same, to-wit:

Beginning at 64th Street and Leavenworth Road thence South on 64th Street to Roswell Avenue, thence East on Roswell Avenue to 63rd Street.

ROAD RECORD

Acme Bindery Co.—4537



County
Surveyor's
Plat and
Field Notes

Field Notes

ALSO, upon said 16th day of September, 19 54, said Joseph, F. Reardon, Cordell D. Meeks and Kimball L. Backus, Viewers, presented to said County Board their several reports, as follows, to-wit:

"Pursuant to Commissioners' Notice, we met at the of in Quindaro Township, on the 20th day of August, 19 54, and taking to our assistance and as chain carriers, and as marker, proceeded to view the route of the road petitioned for, which was surveyed under our direction by William T. Dutott, County Surveyor, the field notes and plat of which survey are hereto attached and form part of this report, and after careful deliberation we are of the opinion that said road is practicable, and of public utility, and recommend that it be granted, as located and surveyed, and that it be established and opened feet wide."

Viewers' Report
of View and
Survey

WYANDOTTE COUNTY, KANSAS

Viewers' Report of Damages Claimed and Awarded

And further report that the following is a complete list of the names of all persons (Owners, Agents or Guardians) who filed claims with us for damages or compensation, (which said claims are herewith submitted,) by reason of the location and establishment of said proposed road and the amount awarded to each, by us, to-wit:

NAMES	Owner, Agent or Guardian	FRACTIONAL PART	Sec.	Twp.	R'nge	Acres Appropriated	Am't Claimed	Am't Awarded by Viewers	Commissioners Revision
NO DAMAGES CLAIMED									

NO DAMAGES ALLOWED

Petitioner's Affidavit of Service of Notice

ALSO, upon said day of, 19....., there was presented to said County Board, the affidavit of one of the petitioners aforesaid, setting forth that due notice of the of said proposed road, together with date of meeting of the Viewers, as per published notice of County Clerk, had been served upon each of the persons noted below, who, as Owners, Agents, or Guardians were all the persons through whose premises said road is proposed to be located, except those who have signed Relinquishment, to-wit:

Date When Notice Was Served	NAME OF PERSON	Owner, Agent or Guardian	FRACTIONAL PART	Sec.	Twp.	Range	REMARKS

Final Order of Board of County Commissioners

WHEREUPON, on the 16th day of September, 1954, the following action thereon was had by said Board of County Commissioners, to-wit:

Upon due consideration, no legal objection having been offered against the establishment of said road, and believing the same to be of public utility, it is ORDERED: that the Viewers' Report of View and Report and Plat of Survey be adopted, and that said road be declared located and established as a public highway in accordance therewith; full record thereof to be made in the County Road Record and Plat, as Road No....., and the Trustees of Quindaro Township be notified to cause the same to be opened for public travel.

ORDER TO CHAIRMAN OF HIGHWAY COMMISSIONERS TO OPEN ROAD MAILED SEPTEMBER 16, 1954.

I CERTIFY, that the foregoing is a complete record of the location and establishment of said road No....., as required by law to be made, and that the same was recorded on the day of, 19.....

.....
County Clerk.

ROAD RECORD

Acme Bindery Co.—4537

Road No.

BE IT REMEMBERED, That on the 1st day of July, 1954, a Road Petition signed by L. D. Steinmetz and 18 others, was presented to the Board of County Commissioners of Wyandotte County, Kansas, praying for LOCATION of a certain road, described as follows, to-wit:

PETITION

Beginning at Highway No. 5, South on 69th Street to Webster Avenue, thence East to 67th Street. Sub of Malott Estate.

SAID PETITION was accompanied with Bond, as required by law, signed by as principal, and and as sureties, in the penal sum of DOLLARS, (\$.....)

BOND

WE, The undersigned, owning land along the line of the road described in the accompanying petition hereby relinquish all claim of damage that we might have, either as owner or agent, by reason of land to be appropriated as right of way for said road, and waive notice to land owners, provided by law, and donate the land for right of way for said road through the lands, a description of which is placed opposite our several names:

Relinquishment of Claim for Damages

NAMES	Owner or Agent	DESCRIPTION	S	T	R	Total Number of Acres in Description
NAMES THAT APPEAR ON ROAD PETITION						
Lester Steinmetz						
Lorena Steinmetz						
E. A. Greggs						
Grace Greggs						
Mrs. Alfred Farrell						
Alfred Farrell						
Leo Waldron						
Jewell Waldron						
J. B. Widner						
Ruby Widner						
James R. Stanley						
F. E. Wallace						
Elsie Downs						
Elmer Downs						
R. A. Pike						
Mrs. R. A. Pike						
Amy Miller						
Wm. R. Miller						

I, one of the petitioners on the Petition herewith submitted, do hereby certify that all of the resident land owners owning land along the line of the road described therein have signed the within relinquishment except:

Signed:
One of the Petitioners.

WYANDOTTE COUNTY, KANSAS

Appointment
of
Viewers

WHEREUPON, said bond was approved by the Board, and it appearing to the satisfaction of the Board, that the law had been substantially complied with, it was ordered, that Joseph F. Reardon, Cordell D. Meeks and Kimball L. Backus be appointed viewers of the proposed road, and that they meet in conjunction with the County Surveyor, at the _____ of _____ in Quindaro Township, on the 20th day of August, 1954, and proceed to view and lay out said road, according to law, giving to all parties a hearing, and make due report of their proceedings to the County Board.

AFTERWARDS, TO-WIT: On the 8th day of July, 1954, R. W. Jensen County Clerk, presented to said Board his certificate, under seal, setting forth, that pursuant to law he had caused public

ROAD NOTICE
State of Kansas,
Wyandotte County, ss.
To Whom It May Concern:
Take Notice, That a legal petition signed by L. D. Steinmets and other householders of Quindaro Township, in said County, has been presented to the Board of County Commissioners, praying for the location of a road, as follows, viz: Beginning, 69th street from Highway No. 5 South to Webster Ave., Webster Ave. from 69th street to 67th street.
And that said Board has appointed Joseph F. Reardon, Cordell D. Meeks and Kimball L. Backus, Viewers, who will meet at the point of beginning of said road, as petitioned for on the 20th day of August, 1954, and proceed to view said road, as the law directs, at which time and place all persons interested may attend and have a hearing. In case said viewers fail to meet on the day designated, they may meet on the following day, as provided by law, without further notice.
Witness my hand and the official seal of said County, this 8th day of July, 1954.
R. W. JENSEN
County Clerk.
(Seal)
First Published July 28, 1954.
2t-WE-8-4-54

PROOF OF
PUBLIC
NOTICE

notice of said proposed road to be published in The Wyandotte Echo (a weekly newspaper, published in Kansas City, Kansas,) for two consecutive weeks and that said notice was so published in said newspaper, on the 28th day of July, 1954, the 4th day of August, 1954, and the _____ day of _____, 19____, and also caused similar notices to be posted to public view upon the bulletin board in his office from July 8th 1954, to August 20, 1954, and similar notices to be publicly posted in the following places, to-wit:

from _____ 19____, to _____ 19____, at _____ in _____ Township
from _____ 19____, to _____ 19____, at _____ in _____ Township
from _____ 19____, to _____ 19____, at _____ in _____ Township
and had also caused record of same to be made in the County Commissioner's

289 "

of September, 1954, William T. Dutott, County Surveyor report of survey of said proposed road, plat and field notes, in words and figures as


County
Surveyor's
Report and
Field Notes

Pursuant to the order of the Board, I met with Joseph F. Reardon, Cordell D. Meeks and Kimball L. Backus viewers, at the _____ of _____ in Quindaro Township, on the 20th day of August, 1954, and under the direction of said viewers, proceeded to survey said road as petitioned for, conspicuously marking the same throughout, and noting the courses and distances, and I do hereby certify that the following is a correct return of the survey of said road, and plat of the same, to-wit:

69th Street from Highway No. 5, South to Webster Avenue, Webster Avenue from 69th Street to 67th Street.

ROAD RECORD

Acme Bindery Co.—4537



County
Surveyor's
Plat and
Field Notes

Field Notes

ALSO, upon said 16th day of September, 19 54, said Joseph F. Reardon, Cordell D. Meeks and Kimball L. Backus, Viewers, presented to said County Board their several reports, as follows, to-wit:

"Pursuant to Commissioners' Notice, we met at the of in Quindaro Township, on the 20th day of August, 1954, and taking to our assistance and as chain carriers, and as marker, proceeded to view the route of the road petitioned for, which was surveyed under our direction by William T. Dutott, County Surveyor, the field notes and plat of which survey are hereto attached and form part of this report, and after careful deliberation we are of the opinion that said road is practicable, and of public utility, and recommend that it be granted, as located and surveyed, and that it be established and opened feet wide."

Viewers' Report
of View and
Survey

WYANDOTTE COUNTY, KANSAS

Viewers' Report of Damages Claimed and Awarded

And further report that the following is a complete list of the names of all persons (Owners, Agents or Guardians) who filed claims with us for damages or compensation, (which said claims are herewith submitted,) by reason of the location and establishment of said proposed road and the amount awarded to each, by us, to-wit:

NAMES	Owner, Agent or Guardian	FRACTIONAL PART	Sec.	Twp.	R'ng	Acres Appropriated	Am't Claimed	Am't Awarded by Viewers	Commissioners Revision
NO DAMAGES CLAIMED					NO DAMAGES ALLOWED				

Petitioner's Affidavit of Service of Notice

ALSO, upon said..... day of....., 19....., there was presented to said County Board, the affidavit of..... one of the petitioners aforesaid, setting forth that due notice of the..... of said proposed road, together with date of meeting of the Viewers, as per published notice of County Clerk, had been served upon each of the persons noted below, who, as Owners, Agents, or Guardians were all the persons through whose premises said road is proposed to be located, except those who have signed Relinquishment, to-wit:

Date When Notice Was Served	NAME OF PERSON	Owner, Agent or Guardian	FRACTIONAL PART	Sec.	Twp.	Range	REMARKS

Final Order of Board of County Commissioners

WHEREUPON, on the 16th day of September, 1954, the following action thereon was had by said Board of County Commissioners, to-wit:

Upon due consideration, no legal objection having been offered against the establishment of said road, and believing the same to be of public utility, it is ORDERED: that the Viewers' Report of View and Report and Plat of Survey be adopted, and that said road be declared located and established as a public highway in accordance therewith; full record thereof to be made in the County Road Record and Plat, as Road No....., and the Trustees of..... Township be notified to cause the same to be opened for public travel.

ORDER TO CHAIRMAN OF HIGHWAY COMMISSIONERS TO OPEN ROAD MAILED ON SEPTEMBER 16, 1954.

I CERTIFY, that the foregoing is a complete record of the location and establishment of said road No....., as required by law to be made, and that the same was recorded on the..... day of....., 19.....

ROAD RECORD

Acme Bindery Co. - 4537

Road No.

BE IT REMEMBERED, That on the 19th day of July, 19 54, a Road Petition signed by Wm. Crouch and 11 others, was presented to the Board of County Commissioners of

PETITION

Wyandotte County, Kansas, praying for LOCATION of a certain road, described as follows, to wit:

- | | |
|--|---|
| <ol style="list-style-type: none"> 1. Crest Drive from Highland Drive to 53rd St. 2. Woodend Road from 47th Street to 51st Street 3. Highland Drive from Shawnee Dr to Oak Grove Rd. 4. 51st St from Locust Rd to Gibbs Rd. 5. Shawnee Drive from 47th Street to Locust Rd. 6. Dodson Road from 50th St to 51st St. 7. Harmony Rd from 50th St to 51st St. 8. Melody Rd from 50th St to 51st St. 9. Oak Grove Rd from 49th St to 51st St. 10. Ottawa Rd from Highland Dr to 51st St. 11. Hagemann Rd from Highland Dr to 51st St. 12. Alma Rd from Highland Dr to 51st St. 13. Woodend Rd from Crest Dr to 53rd St. 14. 51st Court between 51st St & Woodend Rd North of Crest Drive. 15. Vista Rd from Highland Dr to Woodend Rd. 16. Vista Rd from 47th St to 48th St. 17. Forest Rd from 50th St to 53rd St. 18. Locust Rd from Shawnee Dr to 53rd St. 19. Natoma Dr from Vista Rd to Highland Dr. | <ol style="list-style-type: none"> 20. 48th St from Shawnee Dr to Woodend Dr. 21. 49th St. from Highland Dr to Oak Grove Rd. 22. 49th Terrace from Highland Dr to Oak Grove Rd 23. 50th St from Locust Rd to Vista Rd. 24. 50th St from Oak Grove Rd to Gibbs Rd 25. 51st Ter. from Locust Rd to Forest Rd 26. 52nd St from Locust Rd to Crest Dr. 27. 52nd Ter. from Locust Rd to Forest Rd. 28. 51st Court from NW line of Dodson Rd. 29. Dodson Rd from 51st St to 52nd St. 30. Harmond Rd from 51st Ter to W 11 of Res of first Addn to Highland Crest. 31. Melody Rd from 51st Ter to 52nd St. 32. Oak Grove Rd from 51st Ter to 52nd St. 33. Ottawa Rd from 51st Ter to W 11 of Res of First Addn to Highland Crest. 34. Hagemann Rd from 51st Ter to 52nd St. |
|--|---|

(Continued below)

BOND

SAID PETITION was accompanied with Bond, as required by law, signed by

as principal, and as sureties, in the penal sum of DOLLARS, (\$.....)

WE, The undersigned, owning land along the line of the road described in the accompanying petition hereby relinquish all claim of damage that we might have, either as owner or agent, by reason of land to be appropriated as right of way for said road, and waive notice to land owners, provided by law, and donate the land for right of way for said road through the lands, a description of which is placed opposite our several names:

Relinquishment
of Claim
for Damages

NAMES	Owner or Agent	DESCRIPTION	S	T	R	Total Number of Acres in Description
NAMES THAT APPEAR ON ROAD PETITION						
Wm. W. Crouch J. S. Fallin H. C. Oakes, Jr Preston C. Sherod Roy Schierbaum L. W. Franklin Bob Ashley Jalin Barclift Fred Goss H. F. Oneal, Jr. Robert W. Heider Wayne Robertson						
35. 52nd Court from N 11 of Alma Rd.						
36. Alma Rd from 52nd St to 53rd St.						
37. 52nd St from the S 11 of Res of the First Addn to Highland Crest to Dodson Road						
38. 51st Terrace from the S 11 of Res of the First Addn to Highland Crest to Dodson Rd.						
39. Melody Rd from 47th St to 48th St Ter.						
40. Oak Grove Rd from 47th St to the W 11 of Second Addn to Highland Crest.						
41. Ottawa Rd from 47th St to 48th St.						
42. Hagemann Rd from 47th St to Crest Dr.						
43. Crest Dr from 47th St to 48th St. Ter.						
44. 48th St from Hagemann Rd to Melody Rd						
45. 48th St Ter from Crest Dr to the NW cor of Second Addn to Highland Crest.						
46. 51st St from Locust to S 11 of Highland Crest						
47. 51st Terrace from Crest Dr. to the S 11 of First Addn to Highland Crest						
48. Hagemann Rd from 51st St to 51st St. Ter.						
49. 49th St Ter from Oak Grove to the N line of Highland Crest						
50. Oak Grove Road from 49th St to the East line of Highland Crest.						
51. An unnamed Street extending northeasterly from Melody Road to the North line of the Second Addition to Highland Crest						

I, one of the petitioners on the Pctition herewith submitted, do hereby certify that all of the resident land owners owning land along the line of the road described therein have signed the within relinquishment except:

Signed:

One of the Petitioners.

WYANDOTTE COUNTY, KANSAS

WHEREUPON, said bond was approved by the Board, and it appearing to the satisfaction of the Board, that the law had been substantially complied with, it was ordered, that Joseph F. Reardon, Cordell D. Meeks and Kimball L. Backus be appointed viewers of the proposed road, and that they meet in conjunction with the County Surveyor, at the _____ of _____ in Shawnee Township, on the 20th day of August, 1954, and proceed to view and lay out said road, according to law, giving to all parties a hearing, and make due report of their proceedings to the County Board.

Appointment
of
Viewers

AFTERWARDS, TO-WIT: On the 22nd day of July, 1954, R. W. Jensen, County Clerk, presented to said Board his certificate, under seal, setting forth, that pursuant to law he had caused public

Legal Notices

ROAD NOTICE

State of Kansas,
Wyandotte County, ss.
To Whom It May Concern:
Take Notice, That a legal petition signed by Wm. Crouch and other householders of Shawnee Township, in said County, has been presented to the Board of County Commissioners, praying for the location of roads in Shawnee Township, as follows, viz:

1. Crest Drive from Highland Drive to 53rd Street;
2. Woodend Road from 47th Street to 51st Street;
3. Highland Drive from Shawnee Drive to Oak Grove Road;
4. 51st Street from Locust Road to Gibbs Road;
5. Shawnee Drive from 47th Street to Locust Road;
6. Dodson Road from 50th Street to 51st Street;
7. Harmony Road from 50th Street to 51st Street;
8. Melody Road from 50th Street to 51st Street;
9. Oak Grove Road from 49th Street to 51st Street;
10. Ottawa Road from Highland Drive to 51st Street;
11. Hagemann Road from Highland Drive to 51st Street;
12. Alma Road from Highland Drive to 51st Street;
13. Woodend Road from Crest Drive to 53rd Street;
14. 51st Court between 51st Street and Woodend Road, North of Crest Drive;
15. Vista Road from Highland Drive to Woodend Road;
16. Vista Road from 47th Street to 48th Street;
17. Forest Road from 50th Street to 53rd Street;
18. Locust Road from Shawnee Drive to 53rd Street;
19. Natoma Drive from Vista Road to Highland Drive;
20. 48th Street from Shawnee Drive to Woodend Road;
21. 49th Street from Highland Drive to Oak Grove Road;
22. 49th Terrace from Highland Drive to Oak Grove Road;
23. 50th Street from Locust Road to Vista Road;
24. 50th Street from Oak Grove Road to Gibbs Road;
25. 51st Terrace from Locust Road to Forest Road;
26. 52nd Street from Locust Road to Crest Drive;
27. 52nd Terrace from Locust Road to Forest Road;
28. 51st Court from Northwest line of Dodson Road;
29. Dodson Road from 51st Street to 52nd Street;
30. Harmony Road from 51st Terrace to the West line of Resurvey of the First Addition to Highland Crest;
31. Melody Road from 51st Terrace to 52nd Street;
32. Oak Grove Road from 51st Terrace to 52nd Street;
33. Ottawa Road from 51st Terrace to the West line of Resurvey of the First Addition to Highland Crest;
34. Hagemann Road from 51st Terrace to 52nd Street;
35. 52nd Court from North line of Alma Road;
36. Alma Road from 52nd Street to 53rd Street;
37. 52nd Street from the South line of Resurvey of the First Addition to Highland Crest to Dodson Road;
38. 51st Terrace from the South line of Resurvey of the First Addition to Highland Crest to Dodson Road;
39. Melody Road from 47th Street to 48th Street Terrace;
40. Oak Grove Road from 47th Street to the West line of the Second Addition to Highland Crest;
41. Ottawa Road from 47th Street to 48th Street;
42. Hagemann Road from 47th Street to Crest Drive;
43. Crest Drive from 47th Street to 48th Street Terrace;
44. 48th Street from Hagemann Road to Melody Road;
45. 48th Street Terrace from Crest Drive to the Northwest corner of the Second Addition to Highland Crest;
46. 51st Street from Locust to South line of Highland Crest;
47. 51st Terrace from Crest Drive to the South line of the First Addition to Highland Crest;
48. Hagemann Road from 51st Street to 52nd Street Terrace;
49. 49th Street Terrace from Oak Grove Road to the South line of Highland Crest;
50. Oak Grove Road from 49th Street to the East line of Highland Crest;
51. An unnamed street extending northeasterly from Melody Road to the North line of the Second Addition to Highland Crest.

And that said Board has appointed Joseph F. Reardon, Cordell D. Meeks and Kimball L. Backus, Viewers, who will meet at the point of beginning of said road, as petitioned for on the 20th day of August, 1954, and proceed to view said road, as the law directs, at which time and place all persons interested may attend and have a hearing. In case said viewers fail to meet on the day designated, they may meet on the following day, as provided by law, without further notice.

Witness my hand and the official seal of said County, this 22nd day July, 1954.

R. W. JENSEN, Clerk.
(Seal)
County Clerk
July 22, 1954

PROOF OF
PUBLIC
NOTICE

County
Surveyor's
Report and
Field Notes

notice of said proposed road to be published in The Wyandotte Echo (a weekly newspaper, published in Kansas City, Kansas,) for two consecutive weeks and that said notice was so published in said newspaper, on the 28th day of July, 1954, the 4th day of August, 1954, and the _____ day of _____, 19____, and also caused similar notices to be posted to public view upon the bulletin board in his office from July 22nd, 1954, to August 20th, 1954, and similar notices to be publicly posted in the following places, to-wit:

from _____ 19____, to _____ 19____, at _____ in _____ Township
from _____ 19____, to _____ 19____, at _____ in _____ Township
from _____ 19____, to _____ 19____, at _____ in _____ Township

and had also caused record of same to be made in the County Commissioner's

289"


of September, 1954, William T. Dutott, County Surveyor report of survey of said proposed road, plat and field notes, in words and figures as

ard, I met with Joseph F. Reardon, Cordell D. Meeks and viewers, at the _____ of _____ in Shawnee _____ August, 1954, and under the direction of said viewers, proceeded or, conspicuously marking the same throughout, and noting the courses and distances, owing is a correct return of the survey of said road, and plat of the same, to-wit:

on page 13, all in Highland Crest Addition.

ROAD RECORD

Arme Bindery Co.—4537



County
Surveyor's
Plat and
Field Notes

Field Notes

ALSO, upon said 16th day of September, 19 54, said Joseph F. Reardon, Cordell D. Meeks and Kimball L. Backus, Viewers, presented to said County Board their several reports, as follows, to-wit:

"Pursuant to Commissioners' Notice, we met at the of in Shawnee Township, on the 20th day of August, 19 54, and taking to our assistance and as chain carriers, and as marker, proceeded to view the route of the road petitioned for, which was surveyed under our direction by William T. Dutott, County Surveyor, the field notes and plat of which survey are hereto attached and form part of this report, and after careful deliberation we are of the opinion that said road is practicable, and of public utility, and recommend that it be granted, as located and surveyed, and that it be established and opened feet wide."

Viewers' Report
of View and
Survey

WYANDOTTE COUNTY, KANSAS

Viewers' Report of Damages Claimed and Awarded

And further report that the following is a complete list of the names of all persons (Owners, Agents or Guardians) who filed claims with us for damages or compensation, (which said claims are herewith submitted,) by reason of the location and establishment of said proposed road and the amount awarded to each, by us, to-wit:

NAMES	Owner, Agent or Guardian	FRACTIONAL PART	Sec.	Twp.	R'ng	Acres Appropriated	Am't Claimed	Am't Awarded by Viewers	Commissioners Revision
NO DAMAGES CLAIMED					NO DAMAGES ALLOWED				

Petitioner's Affidavit of Service of Notice

ALSO, upon said _____ day of _____, 19____, there was presented to said County Board, the affidavit of _____ one of the petitioners aforesaid, setting forth that due notice of the _____ of said proposed road, together with date of meeting of the Viewers, as per published notice of County Clerk, had been served upon each of the persons noted below, who, as Owners, Agents, or Guardians were all the persons through whose premises said road is proposed to be located, except those who have signed Relinquishment, to-wit:

Date When Notice Was Served	NAME OF PERSON	Owner, Agent or Guardian	FRACTIONAL PART	Sec.	Twp.	Range	REMARKS

Final Order of Board of County Commissioners

WHEREUPON, on the 16th day of September, 1954, the following action thereon was had by said Board of County Commissioners, to-wit:

Upon due consideration, no legal objection having been offered against the establishment of said road, and believing the same to be of public utility, it is ORDERED: that the Viewers' Report of View and Report and Plat of Survey be adopted, and that said road be declared located and established as a public highway in accordance therewith; full record thereof to be made in the County Road Record and Plat, as Road No. _____, and the Trustees of Shawnee Township be notified to cause the same to be opened for public travel.

ORDER TO CHAIRMAN OF HIGHWAY COMMISSIONERS TO OPEN ROADS MAILED ON SEPTEMBER 16, 1954.

I CERTIFY, that the foregoing is a complete record of the location and establishment of said road No. _____, as required by law to be made, and that the same was recorded on the _____ day of _____, 19____.

County Clerk.

ROAD RECORD

Acme Bindery Co.—4537

Road No.

BE IT REMEMBERED, That on the 6th day of May, 1954, a Road Petition signed by Nick Jambrosic and 18 others, was presented to the Board of County Commissioners of Wyandotte County, Kansas, praying for LOCATION of a certain road, described as follows, to-wit:

PETITION

Beginning at the Southeast corner of Lot 29, Johannatta Peters Acres, thence West to the Hammond Road (Now Parkview) as shown on the Plat of Hammond Place in SW $\frac{1}{4}$ of Sec 26-10-24. Road to be 40 feet wide.

SAID PETITION was accompanied with Bond, as required by law, signed by as principal, and as sureties, in the penal sum of DOLLARS, (\$.....)

BOND

WE, The undersigned, owning land along the line of the road described in the accompanying petition hereby relinquish all claim of damage that we might have, either as owner or agent, by reason of land to be appropriated as right of way for said road, and waive notice to land owners, provided by law, and donate the land for right of way for said road through the lands, a description of which is placed opposite our several names:

Relinquishment
of Claim
for Damages

NAMES	Owner or Agent	DESCRIPTION	S	T	R	Total Number of Acres in Description
NAMES THAT APPEAR ON ROAD PETITION						
Francis M. Jambrosic						
R. E. Dickhut						
W. L. Embrey						
L. T. Wimer						
Joseph V. Dolinar						
H. A. Vistue						
Paul W. Hilger ??						
J. J. Christion						
Kenneth R. Røce						
Homer J. Heithley						
G. C. Keithley						
George Jambrosic						
T. A. Blair						
M. E. Haynes, Jr.						
L. F. Redin						
R. D. Dyer						
M. G. Fabac						
Ernest Sebel						

I, one of the petitioners on the Petition herewith submitted, do hereby certify that all of the resident land owners owning land along the line of the road described therein have signed the within relinquishment except:

Signed:

One of the Petitioners

WYANDOTTE COUNTY, KANSAS

Appointment of Viewers

WHEREUPON, said bond was approved by the Board, and it appearing to the satisfaction of the Board, that the law had been substantially complied with, it was ordered, that Joseph F. Reardon, Cordell D. Meeks and Kimball L. Backus be appointed viewers of the proposed road, and that they meet in conjunction with the County Surveyor, at the 22nd day of October, 1954, and proceed to view and lay out said road, according to law, giving to all parties a hearing, and make due report of their proceedings to the County Board.

AFTERWARDS, TO-WIT: On the 27th day of September, 1954, R. W. Jensen County Clerk, presented to said Board his certificate, under seal, setting forth, that pursuant to law he had caused public

ROAD NOTICE State of Kansas, Wyandotte County, ss. To Whom It May Concern: Take Notice, that a legal petition signed by Nick Jambrosic and other householders of Quindaro Township, in said County, has been presented to the Board of County Commissioners praying for the location of a road, as follows, viz: Beginning at the Southeast corner of Lot 29, Johannetta Peters Acres, thence West to the Hammond Road (now Parkview) as shown on the plat of Hammond Place in SW 1/4 of Sec. 26-10-24. And that said Board has appointed Joseph F. Reardon, Cordell D. Meeks and Kimball L. Backus, Viewers, who will meet at the point of beginning of said road, as petitioned for on the 22nd day of October, 1954, and proceed to view said road, as the law directs, at which time and place all persons interested may attend and have a hearing. In case said viewers fail to meet on the day designated, they may meet on the following day, as provided by law, without further notice. Witness my hand and the official seal of said County, this 27th day of September, 1954. R. W. JENSEN, County Clerk. (Seal) (First Published Sept. 21-WE-10-4-54)

notice of said proposed road to be published in The Wyandotte Echo (a weekly newspaper, published in Kansas City, Kansas,) for two consecutive weeks and that said notice was so published in said newspaper, on the 29th day of September, 1954, the 6th day of October, 1954, and the day of 1954, and also caused similar notices to be posted to public view upon the bulletin board in his office from September 27, 1954, to October 22, 1954, and similar notices to be publicly posted in the following places, to-wit: from 19 to 19, at in Township from 19 to 19, at in Township from 19 to 19, at in Township and had also caused record of same to be made in the County Commissioner's

PROOF OF PUBLIC NOTICE

Re 324 William Dutott, County Surveyor

County Surveyor's Report and Field Notes


NOTICE TO VOTER presented to said County Board, his report of survey of said proposed road, plat and field notes, in words and figures as follows, to-wit:

Pursuant to the order of the Board, I met with Joseph F. Reardon, Cordell D. Meeks and Kimball L. Backus viewers, at the of in Quindaro Township, on the 22nd day of October, 1954, and under the direction of said viewers, proceeded to survey said road as petitioned for, conspicuously marking the same throughout, and noting the courses and distances, and I do hereby certify that the following is a correct return of the survey of said road, and plat of the same, to-wit:

Beginning at the Southeast corner of Lot 29, Johannetta Peters Acres, thence West to the Hammond Road (now Parkview) as shown on the plat of Hammond Place, in the Southwest 1/4 of Section 26-10-24.

ROAD RECORD

Acme Bindery Co.—4537



County
Surveyor's
Plat and
Field Notes

Field Notes

ALSO, upon said 26th day of November, 19 54, said Joseph F. Reardon, Cordell D. Meeks and Kimball L. Backus, Viewers, presented to said County Board their several reports, as follows, to-wit: "Pursuant to Commissioners' Notice, we met at the of in Quindaro Township, on the 22nd day of October, 19 54, and taking to our assistance and as chain carriers, and as marker, proceeded to view the route of the road petitioned for, which was surveyed under our direction by William T. Dutott, County Surveyor, the field notes and plat of which survey are hereto attached and form part of this report, and after careful deliberation we are of the opinion that said road is practicable, and of public utility, and recommend that it be granted, as located and surveyed, and that it be established and opened 40 feet wide."

Viewers' Report
of View and
Survey

WYANDOTTE COUNTY, KANSAS

Viewers' Report of Damages Claimed and Awarded

And further report that the following is a complete list of the names of all persons (Owners, Agents or Guardians) who filed claims with us for damages or compensation, (which said claims are herewith submitted,) by reason of the location and establishment of said proposed road and the amount awarded to each, by us, to-wit:

NAMES	Owner, Agent or Guardian	FRACTIONAL PART	Sec.	Twp.	R'nge	Acres Appropriated	Am't Claimed	Am't Awarded by Viewers	Commissioners Revision
NO DAMAGES CLAIMED					NO DAMAGES ALLOWED				

Petitioner's Affidavit of Service of Notice

ALSO, upon said day of, 19....., there was presented to said County Board, the affidavit of one of the petitioners aforesaid, setting forth that due notice of the of said proposed road, together with date of meeting of the Viewers, as per published notice of County Clerk, had been served upon each of the persons noted below, who, as Owners, Agents, or Guardians were all the persons through whose premises said road is proposed to be located, except those who have signed Relinquishment, to-wit:

Date When Notice Was Served	NAME OF PERSON	Owner, Agent or Guardian	FRACTIONAL PART	Sec.	Twp.	Range	REMARKS

Final Order of Board of County Commissioners

WHEREUPON, on the 26th day of November, 1954, the following action thereon was had by said Board of County Commissioners, to-wit:

Upon due consideration, no legal objection having been offered against the establishment of said road, and believing the same to be of public utility, it is ORDERED: that the Viewers' Report of View and Report and Plat of Survey be adopted, and that said road be declared located and established as a public highway in accordance therewith; full record thereof to be made in the County Road Record and Plat, as Road No....., and the Trustees of..... Quindaro Township be notified to cause the same to be opened for public travel.

ORDER TO CHAIRMAN OF HIGHWAY COMMISSIONERS TO OPEN ROAD - MAILED NOVEMBER 26, 1954.

I CERTIFY, that the foregoing is a complete record of the location and establishment of said road No....., as required by law to be made, and that the same was recorded on the day of, 19.....

County Clerk.

ROAD RECORD

Acme Bindery Co.—4537

Road No.

BE IT REMEMBERED, That on the 30th day of August, 1954, a Road Petition signed by T. A. Blair and 12 others, was presented to the Board of County Commissioners of Wyandotte County, Kansas, praying for location of a certain road, described as follows, to-wit:

Beginning at a point 20 feet south and 181.5 feet east of the southeast corner of Lot 24 Hammond Place Resurvey, thence north 368.5 feet more or less to the north line of Blaircrest Addition.

PETITION

SAID PETITION was accompanied with Bond, as required by law, signed by as principal, and as sureties, in the penal sum of DOLLARS, (\$.....)

BOND

WE, The undersigned, owning land along the line of the road described in the accompanying petition hereby relinquish all claim of damage that we might have, either as owner or agent, by reason of land to be appropriated as right of way for said road, and waive notice to land owners, provided by law, and donate the land for right of way for said road through the lands, a description of which is placed opposite our several names:

Relinquishment
of Claim
for Damages

NAMES	Owner or Agent	DESCRIPTION	S	T	R	Total Number of Acres in Description
ROAD PETITION SIGNED BY:						
Raymond F. Jacks						
J. A. Muder, Sr.						
Margie Muder						
John A. Muder, Jr.						
Virginia B. Muder						
Matt Kistolic						
Bertha Kistolic						
J. Nitschel						
A. R. Jeselnik						
M. E. Haynes, Jr.						
M. C. Runey						
Chas. A. Burton						

I, one of the petitioners on the Petition herewith submitted, do hereby certify that all of the resident land owners owning land along the line of the road described therein have signed the within relinquishment except:

Signed:
One of the Petitioners.

WYANDOTTE COUNTY, KANSAS

Appointment
of
Viewers

WHEREUPON, said bond was approved by the Board, and it appearing to the satisfaction of the Board, that the law had been substantially complied with, it was ordered, that Joseph F. Reardon, Cordell D. Meeks and Kimball L. Backus be appointed viewers of the proposed road, and that they meet in conjunction with the County Surveyor, at the _____ of _____ in Quindaro Township, on the 8th day of October, 1954, and proceed to view and lay out said road, according to law, giving to all parties a hearing, and make due report of their proceedings to the County Board.

AFTERWARDS, TO-WIT: On the 9th day of September, 1954, R. W. Jensen County Clerk, presented to said Board his certificate, under seal, setting forth, that pursuant to law he had caused public

Legal Notices

ROAD NOTICE

State of Kansas,
Wyandotte County, ss.
To Whom It May Concern:

Take Notice, That a legal petition signed by T. A. Blair and other householders of Quindaro Township, in said County, has been presented to the Board of County Commissioners praying for the location of a road as follows, viz: Beginning at a point 29 ft. South and 181.5 feet East of the Southeast corner of Lot 24 Hammond Place Resurvey, thence North 368.5 feet more or less to the North line of Blaircrest Addition, 56th Terrace.

And that said Board has appointed Joseph F. Reardon, Cordell D. Meeks and Kimball L. Backus, Viewers, who will meet at the point of beginning of said road, as petitioned for on the 8th day of October, 1954, and proceed to view said road, as the law directs, at which time and place all persons interested may attend and have a hearing. In case said viewers fail to meet on the day designated, they may meet on the following day, as provided by law, without further notice.

Witness my hand and the official seal of said County, this 9th day of September, 1954.

R. W. JENSEN,
County Clerk.
(First Published Sept. 25, 1954)
St-WK-9-22-54

PROOF OF
PUBLIC
NOTICE

County
Surveyor's
Report and
Field Notes

notice of said proposed road to be published in The Wyandotte Echo (a weekly newspaper, published in Kansas City, Kansas), for two consecutive weeks and that said notice was so published in said newspaper, on the 15th day of September, 1954, the 22nd day of September, 1954, and the _____ day of _____, 19____, and also caused similar notices to be posted to public view upon the bulletin board in his office from September 9, 1954, to October 8, 1954, and similar notices to be publicly posted in the following places, to-wit:

from _____ 19____, to _____ 19____, at _____ in _____ Township
 from _____ 19____, to _____ 19____, at _____ in _____ Township
 from _____ 19____, to _____ 19____, at _____ in _____ Township

and had also caused record of same to be made in the County Commissioner's _____ 314 _____ of January, 1955, William T. Dutott County Surveyor


pres follows report of survey of said proposed road, plat and field notes, in words and figures as follows

Pursuant to the order of the Board, I met with Joseph F. Reardon, Cordell D. Meeks and Kimball L. Backus viewers, at the _____ of _____ in Quindaro Township, on the 8th day of October, 1954, and under the direction of said viewers, proceeded to survey said road as petitioned for, conspicuously marking the same throughout, and noting the courses and distances, and I do hereby certify that the following is a correct return of the survey of said road, and plat of the same, to-wit:

Beginning at a point 20 feet south and 181.5 feet east of the southeast corner of Lot 24 Hammond Place Resurvey, thence north 368.5 feet more or less to the North line of Blaircrest Addition. (56th Terrace)

ROAD RECORD

Acme Bindery Co.-4537



County
Surveyor's
Plat and
Field Notes

Field Notes

ALSO, upon said 20th day of January, 1955, said Joseph F. Reardon, Cordell Meeks and Kimball Backus, Viewers, presented to said County Board their several reports, as follows, to-wit:

"Pursuant to Commissioners' Notice, we met at the _____ of _____ in Quindaro Township, on the 8th day of October, 1954, and taking to our assistance _____ and _____, as chain carriers, and _____ as marker, proceeded to view the route of the road petitioned for, which was surveyed under our direction by William T. Dutott County Surveyor, the field notes and plat of which survey are hereto attached and form part of this report, and after careful deliberation we are of the opinion that said road is practicable, and of public utility, and recommend that it be granted, as located and surveyed, and that it be established and opened _____ feet wide."

Viewers' Report
of View and
Survey

WYANDOTTE COUNTY, KANSAS

Viewers' Report of Damages Claimed and Awarded

And further report that the following is a complete list of the names of all persons (Owners, Agents or Guardians) who filed claims with us for damages or compensation, (which said claims are herewith submitted,) by reason of the location and establishment of said proposed road and the amount awarded to each, by us, to-wit:

NAMES	Owner, Agent or Guardian	FRACTIONAL PART	Sec.	Twp.	R'nge	Acres Appropriated	Am't Claimed	Am't Awarded by Viewers	Commissioners Revision
NO DAMAGES CLAIMED									

Petitioner's Affidavit of Service of Notice

ALSO, upon said..... day of....., 19....., there was presented to said County Board, the affidavit of..... one of the petitioners aforesaid, setting forth that due notice of the..... of said proposed road, together with date of meeting of the Viewers, as per published notice of County Clerk, had been served upon each of the persons noted below, who, as Owners, Agents, or Guardians were all the persons through whose premises said road is proposed to be located, except those who have signed Relinquishment, to-wit:

Date When Notice Was Served	NAME OF PERSON	Owner, Agent or Guardian	FRACTIONAL PART	Sec.	Twp.	Range	REMARKS

Final Order of Board of County Commissioners

WHEREUPON, on the 20th day of January, 1955, the following action thereon was had by said Board of County Commissioners, to-wit:

Upon due consideration, no legal objection having been offered against the establishment of said road, and believing the same to be of public utility, it is ORDERED: that the Viewers' Report of View and Report and Plat of Survey be adopted, and that said road be declared located and established as a public highway in accordance therewith; full record thereof to be made in the County Road Record and Plat, as Road No....., and the Trustees of..... Township be notified to cause the same to be opened for public travel.

ORDER TO CHAIRMAN OF HIGHWAY COMMISSIONERS TO OPEN ROAD - MAILED JANUARY 21, 1955.

I CERTIFY, that the foregoing is a complete record of the location and establishment of said road No....., as required by law to be made, and that the same was recorded on the..... day of....., 19.....

.....
County Clerk.

ROAD RECORD

Acme Bindery Co. - 4537

Road No.

BE IT REMEMBERED, That on the 2nd day of September, 1954, a Road Petition signed by Bernice A. Hanson and 12 others, was presented to the Board of County Commissioners of Wyandotte County, Kansas, praying for vacation of a certain road, described as follows, to-wit:

Beginning Intersection of Stony Point Road (now 78th Street) and the southerly line of lot 77 Grinter Heights, then southwesterly to the westerly line of lot 74 Grinter Heights. Intending to vacate Front Street.

PETITION

SAID PETITION was accompanied with Bond, as required by law, signed by as principal, and as sureties, in the penal sum of DOLLARS, (\$.....)

BOND

WE, The undersigned, owning land along the line of the road described in the accompanying petition hereby relinquish all claim of damage that we might have, either as owner or agent, by reason of land to be appropriated as right of way for said road, and waive notice to land owners, provided by law, and donate the land for right of way for said road through the lands, a description of which is placed opposite our several names:

Relinquishment of Claim for Damages

NAMES	Owner or Agent	DESCRIPTION	S	T	R	Total Number of Acres in Description
ROAD PETITION SIGNED BY:						
Harry E. Hanson						
Bernice A. Hanson						
Rutherford B. Hayes						
Nellie B. Hayes						
Walter Howerton						
Barbara Howerton						
Edward Seeley						
Henry H. Daniels						
Laura D. Daniels						
Mrs. Pearl Wall						
Howard Wilson						
Mary Jane Wilson						

I, one of the petitioners on the Petition herewith submitted, do hereby certify that all of the resident land owners owning land along the line of the road described therein have signed the within relinquishment except:

Signed:
One of the Petitioners.

WYANDOTTE COUNTY, KANSAS

Appointment of Viewers

WHEREUPON, said bond was approved by the Board, and it appearing to the satisfaction of the Board, that the law had been substantially complied with, it was ordered, that Joseph F. Reardon, Cordell D. Meeks and Kimball L. Backus be appointed viewers of the proposed road, and that they meet in conjunction with the County Surveyor, at the of in Wyandotte Township, on the 8th day of October, 1954, and proceed to view and lay out said road, according to law, giving to all parties a hearing, and make due report of their proceedings to the County Board.

AFTERWARDS, TO-WIT: On the 9th day of September, 1954, R. W. Jensen County Clerk, presented to said Board his certificate, under seal, setting forth, that pursuant to law he had caused public

ROAD NOTICE
State of Kansas,
Wyandotte County, ss.
To Whom It May Concern:
Take Notice, That a legal petition signed by Bernice A. Hanson and other householders of Wyandotte Township, in said County, has been presented to the Board of County Commissioners, praying for the vacation of a road, as follows, viz.: Beginning intersection of Stony Point Road (now 78th Street) and the Southerly line of Lot 77, Grinter Heights, thence Southwesterly to the Westerly line of Lot 74, Grinter Heights, intending to vacate Front Street.
And that said Board has appointed Joseph F. Reardon, Cordell D. Meeks and Kimball L. Backus, Viewers, who will meet at the point of beginning of said road, as petitioned for on the 8th day of October, 1954, and proceed to view said road, as the law directs, at which time and place all persons interested may attend and have a hearing. In case said viewers fail to meet on the day designated, they may meet on the following day, as provided by law, without further notice.
Witness my hand and the official seal of said County, this 9th day of September, 1954.
R. W. JENSEN,
County Clerk.
(Seal)
Recorded Sept. 15, 1954.

PROOF OF PUBLIC NOTICE

notice of said proposed road to be published in The Wyandotte Echo (a weekly newspaper, published in Kansas City, Kansas,) for two consecutive weeks and that said notice was so published in said newspaper, on the 15th day of September, 1954, the 22nd day of September, 1954, and the day of September, 1954, and also caused similar notices to be posted to public view upon the bulletin board in his office from September 9th 1954, to October 8, 1954, and similar notices to be publicly posted in the following places, to-wit:
from 19, to 19, at in Township
from 19, to 19, at in Township
from 19, to 19, at in Township
and had also caused record of same to be made in the County Commissioner's

314 "
of January, 1955, William T. Dutott County Surveyor

County Surveyor's Report and Field Notes


presented to said County Board, his report of survey of said proposed road, plat and field notes, in words and figures as follows, to-wit:

Pursuant to the order of the Board, I met with Joseph F. Reardon, Cordell D. Meeks and Kimball L. Backus viewers, at the of in Wyandotte Township, on the 8th day of October, 1955, and under the direction of said viewers, proceeded to survey said road as petitioned for, conspicuously marking the same throughout, and noting the courses and distances, and I do hereby certify that the following is a correct return of the survey of said road, and plat of the same, to-wit:

Beginning at the intersection of Stony Point Road (now 78th St.) and the Southerly line of Lot 77 Grinter Heights, thence Southwesterly to the Westerly line of Lot 74, Grinter Heights. Intending to vacate Front Street.

ROAD RECORD

Acme Bindery Co.—4537



County
Surveyor's
Plat and
Field Notes

Field Notes

ALSO, upon said 20th day of January, 1955, said Joseph F. Reardon, Cordell D. Meeks and Kimball L. Backus, Viewers, presented to said County Board their several reports, as follows, to-wit:

"Pursuant to Commissioners' Notice, we met at the _____ of _____ in Quindaro Township, on the 8th day of October, 1954, and taking to our assistance _____ and _____, as chain carriers, and _____ as marker, proceeded to view the route of the road petitioned for, which was surveyed under our direction by William T. Dutott County Surveyor, the field notes and plat of which survey are hereto attached and form part of this report, and after careful deliberation we are of the opinion that said road is ^{not} practicable, and of public utility, and recommend that it be granted, as located and surveyed, and that it be ~~established and opened~~ vacated ~~_____ feet wide~~.

Viewers' Report
of View and
Survey

WYANDOTTE COUNTY, KANSAS

Viewers' Report of Damages Claimed and Awarded

And further report that the following is a complete list of the names of all persons (Owners, Agents or Guardians) who filed claims with us for damages or compensation, (which said claims are herewith submitted,) by reason of the location and establishment of said proposed road and the amount awarded to each, by us, to-wit:

NAMES	Owner, Agent or Guardian	FRACTIONAL PART	Sec.	Twp.	R'ng	Acres Appropriated	Am't Claimed	Am't Awarded by Viewers	Commissioners Revision
NO DAMAGES CLAIMED					NO DAMAGES ALLOWED				

Petitioner's Affidavit of Service of Notice

ALSO, upon said day of, 19....., there was presented to said County Board, the affidavit of one of the petitioners aforesaid, setting forth that due notice of the of said proposed road, together with date of meeting of the Viewers, as per published notice of County Clerk, had been served upon each of the persons noted below, who, as Owners, Agents, or Guardians were all the persons through whose premises said road is proposed to be located, except those who have signed Relinquishment, to-wit:

Date When Notice Was Served	NAME OF PERSON	Owner, Agent or Guardian	FRACTIONAL PART	Sec.	Twp.	Range	REMARKS

Final Order of Board of County Commissioners

WHEREUPON, on the 20th day of January, 1955, the following action thereon was had by said Board of County Commissioners, to-wit:

Upon due consideration, no legal objection having been offered against the ^{vacation} establishment of said road, and believing the same to be of public utility, it is ORDERED: that the Viewers' Report of View and Report and Plat of Survey be adopted, and that said road be declared ^{vacated} located and established as a public highway in accordance therewith; full record thereof to be made in the County Road Record and Plat, as Road No., and the Trustees of Township be notified to cause the same to be ^{closed} opened for public travel.

ORDER TO CHAIRMAN OF HIGHWAY COMMISSIONERS TO OPEN ROAD - MAILED JANUARY 21, 1955.

I CERTIFY, that the foregoing is a complete record of the location and establishment of said road No., as required by law to be made, and that the same was recorded on the day of, 19.....

County Clerk.

ROAD RECORD

Acme Bindery Co.—4537

Road No.

BE IT REMEMBERED, That on the 15th day of April, 1955, a Road Petition signed by Lucy A. Thomas and 12 others, was presented to the Board of County Commissioners of Wyandotte County, Kansas, praying for location of a certain road, described as follows, to-wit:

Beginning at the Southwest corner of Lot 19, Orchard Hill Addition, then east along the south line of Lots 19 and 18 for a distance of 305 feet more or less.
Road to be 50 feet wide.

PETITION

SAID PETITION was accompanied with Bond, as required by law, signed by as principal, and and as sureties, in the penal sum of DOLLARS, (\$.....)

BOND

WE, The undersigned, owning land along the line of the road described in the accompanying petition hereby relinquish all claim of damage that we might have, either as owner or agent, by reason of land to be appropriated as right of way for said road, and waive notice to land owners, provided by law, and donate the land for right of way for said road through the lands, a description of which is placed opposite our several names:

Relinquishment
of Claim
for Damages

NAMES	Owner or Agent	DESCRIPTION	S	T	R	Total Number of Acres in Description
ROAD PETITION SIGNED BY:						
C. W. Thomas						
W. J. Anderson						
John R. Barber						
Clifford Curry						
John J. Reilly						
S. A. Stephen						
L. Duncan						
Ralph O. Fry						
Ralph E. Pundt						
Leo R. Patch						
John H. McKain						
Mary C. Weidmann						
Lucy A. Thomas						

I, one of the petitioners on the Petition herewith submitted, do hereby certify that all of the resident land owners owning land along the line of the road described therein have signed the within relinquishment except:

Signed:
One of the Petitioners.

WYANDOTTE COUNTY, KANSAS

WHEREUPON, said bond was approved by the Board, and it appearing to the satisfaction of the Board, that the law had been substantially complied with, it was ordered, that Joseph F. Reardon, Cordell D. Meeks and Kimball L. Backus be appointed viewers of the proposed road, and that they meet in conjunction with the County Surveyor, at the _____ of _____ in Wyandotte Township, on the 22nd day of October, 1954, and proceed to view and lay out said road, according to law, giving to all parties a hearing, and make due report of their proceedings to the County Board.

Appointment
of
Viewers

AFTERWARDS, TO-WIT: On the 27th day of September, 1955, R. W. Jensen County Clerk, presented to said Board his certificate, under seal, setting forth, that pursuant to law he had caused public

ROAD NOTICE
State of Kansas,
Wyandotte County, ss.
To Whom It May Concern:
Take Notice, that a legal petition signed by Lucy A. Thomas and other householders of Wyandotte Township, in said County, has been presented to the Board of County Commissioners praying for the location of a road, as follows, viz.: Beginning at the Southwest corner of Lot 19, Orchard Hill Addition, thence East along the South line of Lots 19 and 18 for a distance of 305 feet more or less. Road to be 50 feet wide.
And that said Board has appointed Joseph F. Reardon, Cordell D. Meeks and Kimball L. Backus, Viewers, who will meet at the point of beginning of said road, as petitioned for on the 22nd day of October, 1954, and proceed to view said road, as the law directs, at which time and place all persons interested may attend and have a hearing. In case said viewers fail to meet on the day designated, they may meet on the following day, as provided by law, without further notice.
Witness my hand and the official seal of said County, this 27th day of September, 1954.
R. W. JENSEN,
County Clerk.
(Seal)
(First Published Sept. 29, 1954)
21-WE-10-6-54

PROOF OF
PUBLIC
NOTICE

notice of said proposed road to be published in The Wyandotte Echo (a weekly newspaper, published in Kansas City, Kansas,) for two consecutive weeks and that said notice was so published in said newspaper, on the 29th day of September, 1954, the 6th day of October, 1954, and the _____ day of _____, 19____, and also caused similar notices to be posted to public view upon the bulletin board in his office from September 27th 1954, to October 22nd, 1954, and similar notices to be publicly posted in the following places, to-wit:
from _____ 19____, to _____ 19____, at _____ in _____ Township
from _____ 19____, to _____ 19____, at _____ in _____ Township
from _____ 19____, to _____ 19____, at _____ in _____ Township
and had also caused record of same to be made in the County Commissioner's

proceed to _____
follows, to-wit:

January _____, 1955, William T. Dutott County Surveyor


Pursuant to the order of the Board, I met with Joseph F. Reardon, Cordell D. Meeks and Kimball L. Backus viewers, at the _____ of _____ in Wyandotte Township, on the 22nd day of October, 1954, and under the direction of said viewers, proceeded to survey said road as petitioned for, conspicuously marking the same throughout, and noting the courses and distances, and I do hereby certify that the following is a correct return of the survey of said road, and plat of the same, to-wit:

Beginning at the Southwest corner of Lot 19, Orchard Hill Addition, thence East along the South line of Lots 19 and 18 for a distance of 305 feet more or less.
Road to be 50 feet wide.

County
Surveyor's
Report and
Field Notes

ROAD RECORD

Acme Bindery Co. - 4537



County
Surveyor's
Plat and
Field Notes

Field Notes

ALSO, upon said 20th day of January, 1955, said Joseph F. Reardon, Cordell D. Meeks and Kimball L. Backus, Viewers, presented to said County Board their several reports, as follows, to-wit:

"Pursuant to Commissioners' Notice, we met at the _____ of _____ in Wyandotte Township, on the 22nd day of October, 1954, and taking to our assistance _____ and _____, as chain carriers, and _____ as marker, proceeded to view the route of the road petitioned for, which was surveyed under our direction by William T. Dutott County Surveyor, the field notes and plat of which survey are hereto attached and form part of this report, and after careful deliberation we are of the opinion that said road is practicable, and of public utility, and recommend that it be granted, as located and surveyed, and that it be established and opened _____ feet wide."

Viewers' Report
of View and
Survey

WYANDOTTE COUNTY, KANSAS

Viewers' Report of Damages Claimed and Awarded

And further report that the following is a complete list of the names of all persons (Owners, Agents or Guardians) who filed claims with us for damages or compensation, (which said claims are herewith submitted,) by reason of the location and establishment of said proposed road and the amount awarded to each, by us, to-wit:

NAMES	Owner, Agent or Guardian	FRACTIONAL PART	Sec.	Twp.	R'nge	Acres Appropriated	Am't Claimed	Am't Awarded by Viewers	Commissioners Revision
NO DAMAGES CLAIMED					NO DAMAGES ALLOWED				

Petitioner's Affidavit of Service of Notice

ALSO, upon said.....day of....., 19....., there was presented to said County Board, the affidavit of.....one of the petitioners aforesaid, setting forth that due notice of the.....of said proposed road, together with date of meeting of the Viewers, as per published notice of County Clerk, had been served upon each of the persons noted below, who, as Owners, Agents, or Guardians were all the persons through whose premises said road is proposed to be located, except those who have signed Relinquishment, to-wit:

Date When Notice Was Served	NAME OF PERSON	Owner, Agent or Guardian	FRACTIONAL PART	Sec.	Twp.	Range	REMARKS

Final Order of Board of County Commissioners

WHEREUPON, on the 20th day of January, 1955, the following action thereon was had by said Board of County Commissioners, to-wit:

Upon due consideration, no legal objection having been offered against the establishment of said road, and believing the same to be of public utility, it is ORDERED: that the Viewers' Report of View and Report and Plat of Survey be adopted, and that said road be declared located and established as a public highway in accordance therewith; full record thereof to be made in the County Road Record and Plat, as Road No....., and the Trustees of..... Township be notified to cause the same to be opened for public travel.

ORDER TO CHAIRMAN OF HIGHWAY COMMISSIONERS TO OPEN ROAD - Mailed January 21, 1955.

I CERTIFY, that the foregoing is a complete record of the location and establishment of said road No....., as required by law to be made, and that the same was recorded on the.....day of....., 19.....

.....
County Clerk.

ROAD RECORD

Acme Bindery Co.—4527

Road No.

BE IT REMEMBERED, That on the 11th day of October, 1954, a Road Petition signed by Melvin C. Odell and 13 others, was presented to the Board of County Commissioners of Wyandotte County, Kansas, praying for location of a certain road, described as follows, to-wit:

PETITION

Beginning roads in Friendship Heights No. 4 as shown on the recorded plat, 8th Street; 8th Street Terrace and Oliver Street. Also roads in Friendship Heights No. 5 as shown on the recorded plat: Forest; Locust; Oliver; 9th Street Place and 10th Street; Also Friendship Heights No. 6 as shown on the recorded plat: Locust Street and 10th Street.

SAID PETITION was accompanied with Bond, as required by law, signed by as principal, and and as sureties, in the penal sum of DOLLARS, (\$.....)

BOND

WE, The undersigned, owning land along the line of the road described in the accompanying petition hereby relinquish all claim of damage that we might have, either as owner or agent, by reason of land to be appropriated as right of way for said road, and waive notice to land owners, provided by law, and donate the land for right of way for said road through the lands, a description of which is placed opposite our several names:

Relinquishment
of Claim
for Damages

NAMES	Owner or Agent	DESCRIPTION	S	T	R	Total Number of Acres in Description
ROAD PETITION SIGNED BY:						
Lester Fisher						
M. J. Brownbeyer						
Francis Pope						
Forrest I. Officer						
Sherry Bevan						
Mrs. Wm. H. Lupardus						
James Baker						
Warren L. Baxter						
Mrs. Cecil M. Nystrom						
Donald B. Jones						
Glen Burnett						
Zelmon C. Day						
Lee Beard						
Ores D. Salim, Jr.						

I, one of the petitioners on the Petition herewith submitted, do hereby certify that all of the resident land owners owning land along the line of the road described therein have signed the within relinquishment except:

Signed:
One of the Petitioners.

WYANDOTTE COUNTY, KANSAS

Appointment
of
Viewers

WHEREUPON, said bond was approved by the Board, and it appearing to the satisfaction of the Board, that the law had been substantially complied with, it was ordered, that Joseph F. Reardon, Cordell D. Meeks and Kimball L. Backus be appointed viewers of the proposed road, and that they meet in conjunction with the County Surveyor, at the _____ of _____ in Shawnee Township, on the 19th day of November, 1954, and proceed to view and lay out said road, according to law, giving to all parties a hearing, and make due report of their proceedings to the County Board.

AFTERWARDS, TO-WIT: On the 21st day of October, 1954, R. W. Jensen County Clerk, presented to said Board his certificate, under seal, setting forth, that pursuant to law he had caused public

ROAD NOTICE
State of Kansas,
Wyandotte County, ss.
To Whom It May Concern:
Take Notice, That a legal petition signed by Melvin C. Odell and other householders of Shawnee Township, in said County, has been presented to the Board of County Commissioners praying for the location of a road, as follows, viz: Beginning, Roads in Friendship Heights No. 4 as shown on the recorded plat, 8th Street; 8th Street Terrace and

Place and 10th Street.
Also Friendship Heights No. 8 as shown on the recorded plat: Locust Street and 10th Street.

And that said Board has appointed Joseph F. Reardon, Cordell D. Meeks, and Kimball L. Backus, Viewers, who will meet at the point of beginning of said road, as petitioned for on the 19th day of November, 1954, and proceed to view said road as the law directs, at which time and place all persons interested may attend and have a hearing. In case said viewers fail to meet on the day designated, they may meet on the following day, as provided by law, without further notice.

Witness my hand and the official seal of said County, this 21st day of October, 1954.

R. W. JENSEN,
County Clerk.
(Seal)
(First Published Oct. 28, 1954)
fo 2-WE-11-4-54

S
V
I
R
R
T
P
C
L
U
T
C
U
T
A
S
D
R

notice of said proposed road to be published in The Wyandotte Echo (a weekly newspaper, published in Kansas City, Kansas,) for two consecutive weeks and that said notice was so published in said newspaper, on the 28th day of October, 1954, the 4th day of November, 1954, and the _____ day of _____, 19____, and also caused similar notices to be posted to public view upon the bulletin board in his office from 21st of October 1954, to November 19th, 1954, and similar notices to be publicly posted in the following places, to-wit:

from _____ 19____, to _____ 19____, at _____ in _____ Township
from _____ 19____, to _____ 19____, at _____ in _____ Township
from _____ 19____, to _____ 19____, at _____ in _____ Township

and had also caused record of same to be made in the County Commissioner's

day of January, 1955, William T. Dutott County Surveyor
his report of survey of said proposed road, plat and field notes, in words and figures as

PROOF OF
PUBLIC
NOTICE


County
Surveyor's
Report and
Field Notes

Board, I met with Joseph F. Reardon, Cordell D. Meeks and Kimball L. Backus viewers, at the _____ of _____ in Shawnee Township, on the 19th day of November, 1954, and under the direction of said viewers, proceeded to survey said road as petitioned for, conspicuously marking the same throughout, and noting the courses and distances, and I do hereby certify that the following is a correct return of the survey of said road, and plat of the same, to-wit:

Roads in Friendship Heights No. 4 as shown on the recorded plat; 8th St., 8th St. Terrace and Cliver Street. Also roads in Friendship Heights No. 5 as shown on recorded plat; Forest, Locust, Oliver, 9th St. Place and 10th St. Also Friendship Heights No. 6 as shown on the recorded plat; Locust St. and 10th St.

ROAD RECORD

Acme Bindery Co.—4527



County
Surveyor's
Plat and
Field Notes

Field Notes

ALSO, upon said 20th day of January, 1955, said Joseph Reardon, Cordell Meeks and Kimball L. Backus, Viewers, presented to said County Board their several reports, as follows, to-wit:

"Pursuant to Commissioners' Notice, we met at the _____ of _____ in Shawnee Township, on the 19th day of November, 1954, and taking to our assistance _____ and _____, as chain carriers, and _____ as marker, proceeded to view the route of the road petitioned for, which was surveyed under our direction by William T. Dutott County Surveyor, the field notes and plat of which survey are hereto attached and form part of this report, and after careful deliberation we are of the opinion that said road is practicable, and of public utility, and recommend that it be granted, as located and surveyed, and that it be established and opened _____ feet wide."

Viewers' Report
of View and
Survey

WYANDOTTE COUNTY, KANSAS

Viewers' Report of Damages Claimed and Awarded

And further report that the following is a complete list of the names of all persons (Owners, Agents or Guardians) who filed claims with us for damages or compensation, (which said claims are herewith submitted,) by reason of the location and establishment of said proposed road and the amount awarded to each, by us, to-wit:

NAMES	Owner, Agent or Guardian	FRACTIONAL PART	Sec.	Twp.	R'ng	Acres Appropriated	Am't Claimed	Am't Awarded by Viewers	Commissioners Revision
NO DAMAGES CLAIMED					NO DAMAGES ALLOWED				

Petitioner's Affidavit of Service of Notice

ALSO, upon said.....day of....., 19....., there was presented to said County Board, the affidavit of.....one of the petitioners aforesaid, setting forth that due notice of the.....of said proposed road, together with date of meeting of the Viewers, as per published notice of County Clerk, had been served upon each of the persons noted below, who, as Owners, Agents, or Guardians were all the persons through whose premises said road is proposed to be located, except those who have signed Relinquishment, to-wit:

Date When Notice Was Served	NAME OF PERSON	Owner, Agent or Guardian	FRACTIONAL PART	Sec.	Twp.	Range	REMARKS

Final Order of Board of County Commissioners

WHEREUPON, on the 20th day of January, 1955, the following action thereon was had by said Board of County Commissioners, to-wit:

Upon due consideration, no legal objection having been offered against the establishment of said road, and believing the same to be of public utility, it is ORDERED: that the Viewers' Report of View and Report and Plat of Survey be adopted, and that said road be declared located and established as a public highway in accordance therewith; full record thereof to be made in the County Road Record and Plat, as Road No....., and the Trustees of..... Township be notified to cause the same to be opened for public travel.

ORDER TO CHAIRMAN OF HIGHWAY COMMISSIONERS TO OPEN ROAD - MAILED JANUARY 21, 1955.

I CERTIFY, that the foregoing is a complete record of the location and establishment of said road No....., as required by law to be made, and that the same was recorded on the.....day of....., 19.....

.....
County Clerk.

ROAD RECORD

Acme Bindery Co. - 4537

Road No.

BE IT REMEMBERED, That on the 4th day of October, 1954, a Road Petition signed by Burle B. Quinn and 12 others, was presented to the Board of County Commissioners of Wyandotte County, Kansas, praying for location of a certain road, described as follows, to-wit:

Beginning 540 feet south of Riverview and extending 265 feet south along 73rd Street, in Section 16-11-24.

PETITION

SAID PETITION was accompanied with Bond, as required by law, signed by as principal, and as sureties, in the penal sum of DOLLARS, (\$.....)

BOND

WE, The undersigned, owning land along the line of the road described in the accompanying petition hereby relinquish all claim of damage that we might have, either as owner or agent, by reason of land to be appropriated as right of way for said road, and waive notice to land owners, provided by law, and donate the land for right of way for said road through the lands, a description of which is placed opposite our several names:

Relinquishment
of Claim
for Damages

NAMES	Owner or Agent	DESCRIPTION	S	T	R	Total Number of Acres in Description
ROAD PETITION SIGNED BY:						
Wm. C. Sapby						
Thelma Sapby						
Edine DeFries						
C. F. DeFries						
N. Childers						
G. Bierman						
L. H. Bierman						
Margaret Berrier						
G. H. Morton						
Mrs. H. E. Anderson						
Mrs. Geo. Sturmier						
B. Childers						

I, one of the petitioners on the Petition herewith submitted, do hereby certify that all of the resident land owners owning land along the line of the road described therein have signed the within relinquishment except:

Signed:
One of the Petitioners.

WYANDOTTE COUNTY, KANSAS

Appointment
of
Viewers

WHEREUPON, said bond was approved by the Board, and it appearing to the satisfaction of the Board, that the law had been substantially complied with, it was ordered, that Joseph F. Reardon, Cordell D. Meeks and Kimball L. Backus be appointed viewers of the proposed road, and that they meet in conjunction with the County Surveyor, at the _____ of _____ in Wyandotte Township, on the 19th day of November, 1954, and proceed to view and lay out said road, according to law, giving to all parties a hearing, and make due report of their proceedings to the County Board.

AFTERWARDS, TO-WIT: On the 21st day of October, 1954, R. W. Jensen County Clerk, presented to said Board his certificate, under seal, setting forth, that pursuant to law he had caused public

Legal Notices

ROAD NOTICE

State of Kansas,
Wyandotte County, ss.

To Whom It May Concern:

Take Notice, That a legal petition signed by Burle B. Quinn and other householders of Wyandotte Township, in said County, has been presented to the Board of County Commissioners praying for the location of a road, as follows, viz.: Beginning 540 feet South of Riverview and extending 265 feet South along 73rd Street, in Sec. 16-11-24.

And that said Board has appointed Joseph F. Reardon, Cordell D. Meeks, and Kimball L. Backus, Viewers, who will meet at the point of beginning of said road, as petitioned for on the 19th day of November, 1954, and proceed to view said road as the law directs, at which time and place all persons interested

Witness my hand and the official seal of said County, this 21st day of October, 1954.

R. W. JENSEN,
County Clerk.
(Seal)
(First Published Oct. 26, 1954)
21-WE-11-4-54

PROOF OF
PUBLIC
NOTICE

County
Surveyor's
Report and
Field Notes

notice of said proposed road to be published in The Wyandotte Echo (a weekly newspaper, published in Kansas City, Kansas), for two consecutive weeks and that said notice was so published in said newspaper, on the 28th day of October, 1954, the 4th day of November, 1954, and the _____ day of _____, 19____, and also caused similar notices to be posted to public view upon the bulletin board in his office from October 21, 1954, to November 19, 1954, and similar notices to be publicly posted in the following places, to-wit:

from _____ 19____, to _____ 19____, at _____ in _____ Township

from _____ 19____, to _____ 19____, at _____ in _____ Township

from _____ 19____, to _____ 19____, at _____ in _____ Township

and had also caused record of same to be made in the County Commissioner's


334
" _____ day of January, 1955, William T. Dutott County Surveyor his report of survey of said proposed road, plat and field notes, in words and figures as follows, to-wit:

Pursuant to the order of the Board, I met with Joseph F. Reardon, Cordell D. Meeks and Kimball L. Backus viewers, at the _____ of _____ in _____ Wyandotte Township, on the 19th day of November, 1954, and under the direction of said viewers, proceeded to survey said road as petitioned for, conspicuously marking the same throughout, and noting the courses and distances, and I do hereby certify that the following is a correct return of the survey of said road, and plat of the same, to-wit:

Beginning 540 feet south of Riverview and extending 265 feet south along 73rd Street in Section 16-11-24.

ROAD RECORD

Acme Bindery Co.—4537



County
Surveyor's
Plat and
Field Notes

Field Notes

ALSO, upon said 20th day of January, 1955, said Joseph F. Reardon; Cordell Meeks and Kimball L. Backus, Viewers, presented to said County Board their several reports, as follows, to-wit:

"Pursuant to Commissioners' Notice, we met at the _____ of _____ in Wyandotte Township, on the 19th day of November, 1954, and taking to our assistance _____ and _____, as chain carriers, and _____ as marker, proceeded to view the route of the road petitioned for, which was surveyed under our direction by William T. Dutott County Surveyor, the field notes and plat of which survey are hereto attached and form part of this report, and after careful deliberation we are of the opinion that said road is practicable, and of public utility, and recommend that it be granted, as located and surveyed, and that it be established and opened _____ feet wide."

Viewers' Report
of View and
Survey

WYANDOTTE COUNTY, KANSAS

Viewers' Report of Damages Claimed and Awarded

And further report that the following is a complete list of the names of all persons (Owners, Agents or Guardians) who filed claims with us for damages or compensation, (which said claims are herewith submitted,) by reason of the location and establishment of said proposed road and the amount awarded to each, by us, to-wit:

NAMES	Owner, Agent or Guardian	FRACTIONAL PART	Sec.	Twp.	R'nge	Acres Appropriated	Am't Claimed	Am't Awarded by Viewers	Commissioners Revision
NO DAMAGES CLAIMED								NO DAMAGES ALLOWED	

Petitioner's Affidavit of Service of Notice

ALSO, upon said.....day of....., 19....., there was presented to said County Board, the affidavit of.....one of the petitioners aforesaid, setting forth that due notice of the.....of said proposed road, together with date of meeting of the Viewers, as per published notice of County Clerk, had been served upon each of the persons noted below, who, as Owners, Agents, or Guardians were all the persons through whose premises said road is proposed to be located, except those who have signed Relinquishment, to-wit:

Date When Notice Was Served	NAME OF PERSON	Owner, Agent or Guardian	FRACTIONAL PART	Sec.	Twp.	Range	REMARKS

Final Order of Board of County Commissioners

WHEREUPON, on the 20th day of January, 19 55, the following action thereon was had by said Board of County Commissioners, to-wit:

Upon due consideration, no legal objection having been offered against the establishment of said road, and believing the same to be of public utility, it is ORDERED: that the Viewers' Report of View and Report and Plat of Survey be adopted, and that said road be declared located and established as a public highway in accordance therewith; full record thereof to be made in the County Road Record and Plat, as Road No....., and the Trustees of..... Township be notified to cause the same to be opened for public travel.

ORDER TO CHAIRMAN OF HIGHWAY COMMISSIONERS TO OPEN ROAD - MAILED JANUARY 21, 1955.

I CERTIFY, that the foregoing is a complete record of the location and establishment of said road No....., as required by law to be made, and that the same was recorded on the.....day of....., 19.....

.....
County Clerk.

ROAD RECORD

Acme Bindery Co.—4537

Road No.

BE IT REMEMBERED, That on the 26th day of August, 1954, a Road Petition signed by Maxine Burkhard and 12 others, was presented to the Board of County Commissioners of Wyandotte County, Kansas, praying for location of a certain road, described as follows, to wit:

Beginning at the intersection of 69th Street and Yecker Ave., thence east 300 feet to the west line of Burkhard Gardens. Said road to be 40 feet in width and known as 69th Street.

PETITION

SAID PETITION was accompanied with Bond, as required by law, signed by as principal, and and as sureties, in the penal sum of DOLLARS, (\$.....)

BOND

WE, The undersigned, owning land along the line of the road described in the accompanying petition hereby relinquish all claim of damage that we might have, either as owner or agent, by reason of land to be appropriated as right of way for said road, and waive notice to land owners, provided by law, and donate the land for right of way for said road through the lands, a description of which is placed opposite our several names:

Relinquishment of Claim for Damages

NAMES	Owner or Agent	DESCRIPTION	S	T	R	Total Number of Acres in Description
ROAD PETITION SIGNED BY:						
Ernest H. Burkard Ella D. Pointer Wm. R. Miller R. C. Barrows B. L. White L. J. Burel Mrs. Guy Meyers Mrs. Hazel Meikle C. H. Cowden R. L. Johnson E. Ghulin W. J. Kanorky						

I, one of the petitioners on the Petition herewith submitted, do hereby certify that all of the resident land owners owning land along the line of the road described therein have signed the within relinquishment except:

Signed:

One of the Petitioners

WYANDOTTE COUNTY, KANSAS

Appointment
of
Viewers

WHEREUPON, said bond was approved by the Board, and it appearing to the satisfaction of the Board, that the law had been substantially complied with, it was ordered, that Joseph F. Reardon, Cordell D. Meeks and Kimball L. Backus be appointed viewers of the proposed road, and that they meet in conjunction with the County Surveyor, at the _____ of _____ in Quindaro Township, on the 8th day of October, 1954, and proceed to view and lay out said road, according to law, giving to all parties a hearing, and make due report of their proceedings to the County Board.

AFTERWARDS, TO-WIT: On the 9th day of September, 1954, R. W. Jensen County Clerk, presented to said Board his certificate, under seal, setting forth, that pursuant to law he had caused public

PROOF OF
PUBLIC
NOTICE

ROAD NOTICE

State of Kansas,
Wyandotte County, ss.
To Whom It May Concern:
Take Notice, That a legal petition signed by Maxine Burkhard and other householders of Quindaro Township, in said County, has been presented to the Board of County Commissioners, praying for the location of a road, as follows, viz: Beginning at the intersection of 69th Street and Yecker Ave. thence East 330 feet to the West line of Burkhard Gardens. (said road to be 40 feet in width and known as 69th St.)

That said Board has appointed Joseph F. Reardon, Cordell D. Meeks and Kimball L. Backus, Viewers, who will meet at the point of beginning of said road as petitioned for.

Witness my hand and seal of said County at Quindaro, Kansas, this _____ day of _____, 1954.

County Clerk

notice of said proposed road to be published in The Wyandotte Echo (a weekly newspaper, published in Kansas City, Kansas,) for two consecutive weeks and that said notice was so published in said newspaper, on the 15th day of September, 1954, the 22nd day of September, 1954, and the _____ day of _____, 19____, and also caused similar notices to be posted to public view upon the bulletin board in his office from September 9, 1954, to October 8, 1954, and similar notices to be publicly posted in the following places, to-wit:

from _____, 19____, to _____, 19____, at _____ in _____ Township

from _____, 19____, to _____, 19____, at _____ in _____ Township

from _____, 19____, to _____, 19____, at _____ in _____ Township

and had also caused record of same to be made in the County Commissioner's

Record, Volume " C 1 " page " 314 "

County
Surveyor's
Report and
Field Notes

ALSO, upon said 20th day of January, 1955, William T. Dutott County Surveyor presented to said County Board, his report of survey of said proposed road, plat and field notes, in words and figures as follows, to-wit:

Pursuant to the order of the Board, I met with Joseph F. Reardon, Cordell D. Meeks and Kimball L. Backus viewers, at the _____ of _____ in Quindaro Township, on the 8th day of October, 1954, and under the direction of said viewers, proceeded to survey said road as petitioned for, conspicuously marking the same throughout, and noting the courses and distances, and I do hereby certify that the following is a correct return of the survey of said road, and plat of the same, to-wit:

Beginning at the intersection of 69th St. and Yecker Ave.; thence East 330 feet to the west line of Burkhard Gardens. (Said road to be 40 feet in width and known as 69th St.

WYANDOTTE COUNTY, KANSAS

Appointment
of
Viewers

WHEREUPON, said bond was approved by the Board, and it appearing to the satisfaction of the Board, that the law had been substantially complied with, it was ordered, that Joseph F. Reardon, Cordell D. Meeks and Kimball L. Backus be appointed viewers of the proposed road, and that they meet in conjunction with the County Surveyor, at the _____ of _____ in Quindaro Township, on the 8th day of October, 1954, and proceed to view and lay out said road, according to law, giving to all parties a hearing, and make due report of their proceedings to the County Board.

AFTERWARDS, TO-WIT: On the 9th day of September, 1954, R. W. Jensen County Clerk, presented to said Board his certificate, under seal, setting forth, that pursuant to law he had caused public

PROOF OF
PUBLIC
NOTICE

ROAD NOTICE
State of Kansas,
Wyandotte County, ss.
To Whom It May Concern:
Take Notice, That a legal petition signed by Maxine Burkhard and other householders of Quindaro Township, in said County, has been presented to the Board of County Commissioners, praying for the location of a road, as follows, viz: Beginning at the intersection of 69th Street and Yecker Ave., thence East 330 feet to the West line of Burkhard Gardens. (Said road to be 40 feet in width and known as 69th Street.)
And that said Board has appointed Joseph F. Reardon, Cordell D. Meeks and Kimball L. Backus, Viewers, who will meet at the point of beginning of said road, as petitioned for on the 8th day of October, 1954, and proceed to view said road, as the law directs, at which time and place all persons interested may attend and have a hearing. In case said viewers fail to meet on the day designated, they may meet on the following day, as provided by law, without further notice.
Witness my hand and the official seal of said County, this 9th day of September, 1954.
R. W. JENSEN,
County Clerk.
(Seal)
(First Published Sept. 15, 1954)
21-WE-9-22-54

notice of said proposed road to be published in The Wyandotte Echo (a weekly newspaper, published in Kansas City Kansas), for two consecutive weeks and that said notice was so published in said newspaper, on the 15th day of September, 1954, the 22nd day of September, 1954, and the _____ day of _____, 19____, and also caused similar notices to be posted to public view upon the bulletin board in his office from September 9, 1954, to October 8, 1954, and similar notices to be publicly posted in the following places, to-wit:
from _____ 19____, to _____ 19____, at _____ in _____ Township
from _____ 19____, to _____ 19____, at _____ in _____ Township
from _____ 19____, to _____ 19____, at _____ in _____ Township
and had also caused record of same to be made in the County Commissioner's

" 314 "
day of January, 1955, William T. Dutott County Surveyor

County
Surveyor's
Report and
Field Notes


his report of survey of said proposed road, plat and field notes, in words and figures as

Board, I met with Joseph F. Reardon, Cordell D. Meeks and Kimball L. Backus viewers, at the _____ of _____ in Quindaro Township, on the 8th day of October, 1954, and under the direction of said viewers, proceeded to survey said road as petitioned for, conspicuously marking the same throughout, and noting the courses and distances, and I do hereby certify that the following is a correct return of the survey of said road, and plat of the same, to-wit:

Beginning at the intersection of 69th St. and Yecker Ave.; thence East 330 feet to the west line of Burkhard Gardens. (Said road to be 40 feet in width and known as 69th St.

ROAD RECORD

Acme Bindery Co.—4537



County
Surveyor's
Plat and
Field Notes

Field Notes

ALSO, upon said 20th day of January, 1955, said Joseph F. Reardon, Cordell D. Meeks and Kimball L. Backus, Viewers, presented to said County Board their several reports, as follows, to-wit:

"Pursuant to Commissioners' Notice, we met at the _____ of _____ in Quindaro Township, on the 8th day of October, 1954, and taking to our assistance _____ and _____, as chain carriers, and _____ as marker, proceeded to view the route of the road petitioned for, which was surveyed under our direction by William T. Dutett County Surveyor, the field notes and plat of which survey are hereto attached and form part of this report, and after careful deliberation we are of the opinion that said road is practicable, and of public utility, and recommend that it be granted, as located and surveyed, and that it be established and opened _____ feet wide."

Viewers' Report
of View and
Survey

WYANDOTTE COUNTY, KANSAS

Viewers' Report of Damages Claimed and Awarded

And further report that the following is a complete list of the names of all persons (Owners, Agents or Guardians) who filed claims with us for damages or compensation, (which said claims are herewith submitted,) by reason of the location and establishment of said proposed road and the amount awarded to each, by us, to-wit:

NAMES	Owner, Agent or Guardian	FRACTIONAL PART	Sec.	Twp.	R'nge	Acres Appropriated	Am't Claimed	Am't Awarded by Viewers	Commissioners Revision
NO DAMAGES CLAIMED					NO DAMAGES ALLOWED				

Petitioner's Affidavit of Service of Notice

ALSO, upon said.....day of....., 19....., there was presented to said County Board, the affidavit of.....one of the petitioners aforesaid, setting forth that due notice of the.....of said proposed road, together with date of meeting of the Viewers, as per published notice of County Clerk, had been served upon each of the persons noted below, who, as Owners, Agents, or Guardians were all the persons through whose premises said road is proposed to be located, except those who have signed Relinquishment, to-wit:

Date When Notice Was Served	NAME OF PERSON	Owner, Agent or Guardian	FRACTIONAL PART	Sec.	Twp.	Range	REMARKS

Final Order of Board of County Commissioners

WHEREUPON, on the 20th day of January, 1955, the following action thereon was had by said Board of County Commissioners, to-wit:

Upon due consideration, no legal objection having been offered against the establishment of said road, and believing the same to be of public utility, it is ORDERED: that the Viewers' Report of View and Report and Plat of Survey be adopted, and that said road be declared located and established as a public highway in accordance therewith; full record thereof to be made in the County Road Record and Plat, as Road No....., and the Trustees of.....Township be notified to cause the same to be opened for public travel.

ORDER TO CHAIRMAN OF HIGHWAY COMMISSIONERS TO OPEN ROAD - MAILED JANUARY 21, 1955.

I CERTIFY, that the foregoing is a complete record of the location and establishment of said road No....., as required by law to be made, and that the same was recorded on the.....day of....., 19.....

.....
County Clerk.

ROAD RECORD

Acme Bindery Co.—4537

Road No.

BE IT REMEMBERED, That on the 2nd day of September, 1954, a Road Petition signed by R. E. Mather and 12 others, was presented to the Board of County Commissioners of Wyandotte County, Kansas, praying for location of a certain road, described as follows, to-wit:

Beginning at 81st and Lonwood in Wyandotte County, Kansas, running east 1,317.05 feet as shown in recording of Brookside Subdivision.

PETITION

SAID PETITION was accompanied with Bond, as required by law, signed by..... as principal, and..... and..... as sureties, in the penal sum of..... DOLLARS, (\$.....)

BOND

WE, The undersigned, owning land along the line of the..... road described in the accompanying petition hereby relinquish all claim of damage that we might have, either as owner or agent, by reason of land to be appropriated as right of way for said road, and waive notice to land owners, provided by law, and donate the land for right of way for said road through the lands, a description of which is placed opposite our several names:

Relinquishment of Claim for Damages

NAMES	Owner or Agent	DESCRIPTION	S	T	R	Total Number of Acres in Description
ROAD PITION SIGNED BY: V. L. Johnson Donald R. Mather Lester Nichols Herbert A. Davis B. L. Johnson James E. Brown David L. Buchta Dale R. Armstrong M. N. Jordan Merrill O. Smith W. Wallace Gibson Martha L. Mather						

I,..... one of the petitioners on the Petition herewith submitted, do hereby certify that all of the resident land owners owning land along the line of the road described therein have signed the within relinquishment except:.....

Signed:.....

One of the Petitioners

WYANDOTTE COUNTY, KANSAS

WHEREUPON, said bond was approved by the Board, and it appearing to the satisfaction of the Board, that the law had been substantially complied with, it was ordered, that Joseph F. Reardon, Cordell D. Meeks and Kimball L. Backus be appointed viewers of the proposed road, and that they meet in conjunction with the County Surveyor, at the _____ of _____ in Quindaro Township, on the 8th day of October, 1954, and proceed to view and lay out said road, according to law, giving to all parties a hearing, and make due report of their proceedings to the County Board.

Appointment of Viewers

AFTERWARDS, TO-WIT: On the 9th day of September 1954, R. W. Jensen County Clerk, presented to said Board his certificate, under seal, setting forth, that pursuant to law he had caused public

NOTICE
 State of Kansas,
 Wyandotte County, ss.
 To Whom It May Concern:
 Take Notice, That a legal petition signed by R. E. Mather and other householders of Quindaro Township, in said County, has been presented to the Board of County Commissioners, praying for the location of a road, as follows, viz: Beginning at 81st and Longwood in Wyandotte County, Kansas, running East 1,317.05 feet as shown in recording of Brookside Subdivision, June 23, 1953, at 2:49 p.m. in Book 25, Page 64, and ending at 79th and Longwood in Wyandotte County, Kansas.
 And that said Board has appointed Joseph F. Reardon, Cordell D. Meeks and Kimball L. Backus, Viewers, who will meet at the point of beginning of said road, as petitioned for on the 8th day of October, 1954, and proceed to view said road, as the law directs, at which time and place all persons interested may attend and have a hearing. In case said viewers fail to meet on the day designated, they may meet on the following day, as provided by law, without further notice.
 Witness my hand and the official seal of said County, this 9th day of September, 1954.
 R. W. JENSEN,
 County Clerk.
 (Seal)
 (First Published Sept. 15, 1954)
 St. WE-9-22-54

PROOF OF PUBLIC NOTICE

notice of said proposed road to be published in The Wyandotte Echo (a weekly newspaper, published in Kansas City, Kansas,) for two consecutive weeks and that said notice was so published in said newspaper, on the 15th day of September, 1954, the 22nd day of September, 1954, and the _____ day of _____, 19____, and also caused similar notices to be posted to public view upon the bulletin board in his office from September 9, 1954, to October 8, 1954, and similar notices to be publicly posted in the following places, to-wit:
 from _____ 19____, to _____ 19____, at _____ in _____ Township
 from _____ 19____, to _____ 19____, at _____ in _____ Township
 from _____ 19____, to _____ 19____, at _____ in _____ Township
 and had also caused record of same to be made in the County Commissioner's

Re _____ 314 _____ day of January, 1955, William T. Dutott County Surveyor

County Surveyor's Report and Field Notes


presented to said County Board, his report of survey of said proposed road, plat and field notes, in words and figures as follows, to-wit:

Pursuant to the order of the Board, I met with Joseph F. Reardon, Cordell D. Meeks and Kimball L. Backus viewers, at the _____ of _____ in Quindaro Township, on the 8th day of October, 1954, and under the direction of said viewers, proceeded to survey said road as petitioned for, conspicuously marking the same throughout, and noting the courses and distances, and I do hereby certify that the following is a correct return of the survey of said road, and plat of the same, to-wit:

Beginning at 81st and Longwood in Wyandotte County, Kansas, running East 1,317.05 feet as shown on recording of Brookside Subdivision June 23, 1953 in Book 25, Page 64, and ending at 79th and Longwood in Wyandotte County, Kansas

ROAD RECORD

Acme Bindery Co.—4537



County
Surveyor's
Plat and
Field Notes

Field Notes

ALSO, upon said 20th day of January, 1955, said Joseph Reardon, Cordell Meeks and Kimball Backus, Viewers, presented to said County Board their several reports, as follows, to-wit:

"Pursuant to Commissioners' Notice, we met at the _____ of _____ in Quindaro Township, on the 8th day of October, 1954, and taking to our assistance _____ and _____, as chain carriers, and _____ as marker, proceeded to view the route of the road petitioned for, which was surveyed under our direction by William T. Dutott, County Surveyor, the field notes and plat of which survey are hereto attached and form part of this report, and after careful deliberation we are of the opinion that said road is practicable, and of public utility, and recommend that it be granted, as located and surveyed, and that it be established and opened _____ feet wide."

Viewers' Report
of View and
Survey

WYANDOTTE COUNTY, KANSAS

Viewers' Report of Damages Claimed and Awarded

And further report that the following is a complete list of the names of all persons (Owners, Agents or Guardians) who filed claims with us for damages or compensation, (which said claims are herewith submitted,) by reason of the location and establishment of said proposed road and the amount awarded to each, by us, to-wit:

NAMES	Owner, Agent or Guardian	FRACTIONAL PART	Sec.	Twp.	R'nge	Acres Appropriated	Am't Claimed	Am't Awarded by Viewers	Commissioners Revision
NO DAMAGES CLAIMED					NO DAMAGES ALLOWED				

Petitioner's Affidavit of Service of Notice

ALSO, upon said.....day of....., 19....., there was presented to said County Board, the affidavit of.....one of the petitioners aforesaid, setting forth that due notice of the.....of said proposed road, together with date of meeting of the Viewers, as per published notice of County Clerk, had been served upon each of the persons noted below, who, as Owners, Agents, or Guardians were all the persons through whose premises said road is proposed to be located, except those who have signed Relinquishment, to-wit:

Date When Notice Was Served	NAME OF PERSON	Owner, Agent or Guardian	FRACTIONAL PART	Sec.	Twp.	Range	REMARKS

Final Order of Board of County Commissioners

WHEREUPON, on the.....20th.....day of.....January....., 1955....., the following action thereon was had by said Board of County Commissioners, to-wit:

Upon due consideration, no legal objection having been offered against the establishment of said road, and believing the same to be of public utility, it is ORDERED: that the Viewers' Report of View and Report and Plat of Survey be adopted, and that said road be declared located and established as a public highway in accordance therewith; full record thereof to be made in the County Road Record and Plat, as Road No....., and the Trustees of..... Township be notified to cause the same to be opened for public travel.

ORDER TO CHAIRMAN OF HIGHWAY COMMISSIONERS TO OPEN ROAD - MAILED JANUARY 21, 1955.

I CERTIFY, that the foregoing is a complete record of the location and establishment of said road No....., as required by law to be made, and that the same was recorded on the.....day of....., 19.....

.....
County Clerk.

ROAD RECORD

Acme Bindery Co.—4537

Road No.

BE IT REMEMBERED, That on the 2nd day of September, 1954, a Road Petition signed by Chris Karnaze and 11 others, was presented to the Board of County Commissioners of Wyandotte County, Kansas, praying for vacation of a certain road, described as follows, to-wit:

Beginning at a point approximately 60 feet west of the northeast corner of Lot 10 Ruthledge Add. thence west to northeast corner of lot 19 Wyandotte Village. Also beginning at a point approximately 60 feet west of the southeast corner of Lot 7 Ruthledge Add. thence west to the southeast corner of lot 20 Wyandotte Village. Intending to vacate that part of the turn around lying either wide of a 50 foot strip right of way of Walker Ave. in Rutledge Add.

PETITION

SAID PETITION was accompanied with Bond, as required by law, signed by as principal, and as sureties, in the penal sum of DOLLARS, (\$.....)

BOND

WE, The undersigned, owning land along the line of the road described in the accompanying petition hereby relinquish all claim of damage that we might have, either as owner or agent, by reason of land to be appropriated as right of way for said road, and waive notice to land owners, provided by law, and donate the land for right of way for said road through the lands, a description of which is placed opposite our several names:

Relinquishment of Claim for Damages

NAMES	Owner or Agent	DESCRIPTION	S	T	R	Total Number of Acres in Description
ROAD PITION SIGNED BY:						
J. L. Lebrecht						
Julius Novak						
Gordon W. Sixta						
M. R. McMahan						
Lester Seater						
Mrs. R. L. Suesens						
Mrs. W. I. Workman						
Eugene Sigert						
O. T. Story						
Chris Karnoze						
E. C. Milbeiger						

I, one of the petitioners on the Petition herewith submitted, do hereby certify that all of the resident land owners owning land along the line of the road described therein have signed the within relinquishment except:

Signed:
One of the Petitioners.

WYANDOTTE COUNTY, KANSAS

Appointment
of
Viewers

WHEREUPON, said bond was approved by the Board, and it appearing to the satisfaction of the Board, that the law had been substantially complied with, it was ordered, that Joseph F. Reardon, Cordell D. Meeks and Kimball L. Backus be appointed viewers of the proposed road, and that they meet in conjunction with the County Surveyor, at the _____ of _____ in Wyandotte Township, on the 8th day of October, 1954, and proceed to view and lay out said road, according to law, giving to all parties a hearing, and make due report of their proceedings to the County Board.

AFTERWARDS, TO-WIT: On the 9th day of September, 1954, R. W. Jensen

County Clerk presented to said Board his certificate, under seal, setting forth, that pursuant to law he had caused public

Legal Notices

ROAD NOTICE

State of Kansas, Wyandotte County, ss.
 To Whom It May Concern:
 Take Notice, That a legal petition signed by Chris Karnase and other householders of Wyandotte Township, in said County, has been presented to the Board of County Commissioners praying for the vacation of a road, as follows, viz: Beginning at a point approximately 60 ft. West of the Northeast corner of Lot 10, Rutledge Add., thence West to Northeast corner of Lot 19, Wyandotte Village. Also: Beginning at a point approximately 60 feet West of the Southeast corner of Lot 7, Rutledge Add., thence West to the Southeast corner of Lot 20, Wyandotte Village. Intending to vacate that part of the turn around lying either side of a 50 foot strip right of way of Walker Ave. in Rutledge Add.

And that said Board has appointed Joseph F. Reardon, Cordell D. Meeks and Kimball L. Backus, Viewers, who will meet at the point of beginning of said road, as petitioned for on the 8th day of October, 1954, and proceed to view said road, as the law directs, at which time and place all persons interested may attend and have a hearing. In case said viewers fail to meet on the day designated, they may meet on the following day, as provided by law, without further notice.

Witness my hand and the official seal of said County, this 8th day of September, 1954.
 R. W. JENSEN,
 County Clerk.
 (Seal)
 (First Published Sept. 15, 1954)
 St. WE-4-23-54

PROOF OF
PUBLIC
NOTICE

County
Surveyor's
Report and
Field Notes

notice of said proposed road to be published in The Wyandotte Echo (a weekly newspaper, published in Kansas City, Kansas,) for two consecutive weeks and that said notice was so published in said newspaper, on the 15 day of September, 1954, the 22nd day of September, 1954, and the _____ day of _____, 19____, and also caused similar notices to be posted to public view upon the bulletin board in his office from 9th of September 1954, to October 8, 1954, and similar notices to be publicly posted in the following places, to-wit:

from _____ 19____, to _____ 19____, at _____ in _____ Township
 from _____ 19____, to _____ 19____, at _____ in _____ Township
 from _____ 19____, to _____ 19____, at _____ in _____ Township
 and had also caused record of same to be made in the County Commissioner's

314 " _____ day of January, 1955, William T. Dutott County Surveyor

his report of survey of said proposed road, plat and field notes, in words and figures as

Board, I met with Joseph F. Reardon, Cordell D. Meeks and

Kimball L. Backus viewers, at the _____ of _____ in Wyandotte Township, on the 8th day of October, 1954, and under the direction of said viewers, proceeded to survey said road as petitioned for, conspicuously marking the same throughout, and noting the courses and distances, and I do hereby certify that the following is a correct return of the survey of said road, and plat of the same, to-wit:

Beginning at a point approximately 60 feet west of the northeast corner of Lot 10, Rutledge Addn.; thence west to the northeast corner of Lot 19, Wyandotte Village. Also, beginning at a point approximately 60 feet west of the southeast corner of lot 7, Rutledge addn. thence west to the southeast corner of lot 20, Wyandotte Village. Intending to vacate that part of the turn-around lying on either side of a 50 foot strip of right of way of Walker Ave. in Rutledge Addn.

WYANDOTTE COUNTY, KANSAS

Appointment of Viewers

WHEREUPON, said bond was approved by the Board, and it appearing to the satisfaction of the Board, that the law had been substantially complied with, it was ordered, that Joseph F. Reardon, Cordell D. Meeks and Kimball L. Backus be appointed viewers of the proposed road, and that they meet in conjunction with the County Surveyor, at the _____ of _____ in Wyandotte Township, on the 8th day of October, 1954, and proceed to view and lay out said road, according to law, giving to all parties a hearing, and make due report of their proceedings to the County Board.

AFTERWARDS, TO-WIT: On the 9th day of September, 1954, R. W. Jensen County Clerk presented to said Board his certificate, under seal, setting forth, that pursuant to law he had caused public

Legal Notices

ROAD NOTICE

State of Kansas,
Wyandotte County, ss.
To Whom It May Concern:
Take Notice, That a legal petition signed by Chris Karnase and other householders of Wyandotte Township, in said County, has been presented to the Board of County Commissioners praying for the vacation of a road, as follows, viz: Beginning at a point approximately 60 feet west of the northeast corner of Lot 10, Rutledge Addn., and extending west to the northeast corner of Lot 19, Wyandotte Village. Also, beginning at a point approximately 60 feet west of the southeast corner of lot 7, Rutledge addn., thence west to the southeast corner of lot 20, Wyandotte Village. Intending to vacate that part of the turn-a-round lying on either side of a 50 foot strip of right of way of Walker Ave. in Rutledge Addn.

notice of said proposed road to be published in The Wyandotte Echo (a weekly newspaper, published in Kansas City Kansas), for two consecutive weeks and that said notice was so published in said newspaper, on the 15 day of September, 1954, the 22nd day of September, 1954, and the _____ day of _____, 19____, and also caused similar notices to be posted to public view upon the bulletin board in his office from 9th of September, 1954, to October 8, 1954, and similar notices to be publicly posted in the following places, to-wit:

from _____ 19____, to _____ 19____, at _____ in _____ Township
 from _____ 19____, to _____ 19____, at _____ in _____ Township
 from _____ 19____, to _____ 19____, at _____ in _____ Township

and had also caused record of same to be made in the County Commissioner's

PROOF OF PUBLIC NOTICE

Record, Volume "C 1" page "314"

ALSO, upon said 20 day of January, 1955, William T. Dutott County Surveyor presented to said County Board, his report of survey of said proposed road, plat and field notes, in words and figures as follows, to-wit:


County Surveyor's Report and Field Notes

Pursuant to the order of the Board, I met with Joseph F. Reardon, Cordell D. Meeks and Kimball L. Backus viewers, at the _____ of _____ in Wyandotte Township, on the 8th day of October, 1954, and under the direction of said viewers, proceeded to survey said road as petitioned for, conspicuously marking the same throughout, and noting the courses and distances, and I do hereby certify that the following is a correct return of the survey of said road, and plat of the same, to-wit:

Beginning at a point approximately 60 feet west of the northeast corner of Lot 10, Rutledge Addn.; thence west to the northeast corner of Lot 19, Wyandotte Village. Also, beginning at a point approximately 60 feet west of the southeast corner of lot 7, Rutledge addn., thence west to the southeast corner of lot 20, Wyandotte Village. Intending to vacate that part of the turn-a-round lying on either side of a 50 foot strip of right of way of Walker Ave. in Rutledge Addn.

ROAD RECORD

Acme Bindery Co.—4537



County
Surveyor's
Plat and
Field Notes

Field Notes

ALSO, upon said 20th day of January, 19 55, said Joseph Reardon, Kimball Backus
 and Cordell Meeks, Viewers, presented to said County Board their several reports, as follows, to-wit:
 "Pursuant to Commissioners' Notice, we met at the _____ of _____ in Wyandotte
 Township, on the 8th day of October, 19 54, and taking to our assistance _____
 and _____, as chain carriers, and _____ as marker, proceeded
 to view the route of the road petitioned for, which was surveyed under our direction by William T. Dutott
 County Surveyor, the field notes and plat of which survey are hereto attached and form part of this report, and after careful
 deliberation we are of the opinion that said road is practicable, and of public utility, and recommend that it be granted, as
 located and surveyed, and that it be ~~established and opened~~ ^{not} vacated ~~xxxxxxx~~ ^{not} ~~xxxxxxx~~

Viewers' Report
of View and
Survey

WYANDOTTE COUNTY, KANSAS

Viewers' Report of Damages Claimed and Awarded

And further report that the following is a complete list of the names of all persons (Owners, Agents or Guardians) who filed claims with us for damages or compensation, (which said claims are herewith submitted,) by reason of the location and establishment of said proposed road and the amount awarded to each, by us, to-wit:

NAMES	Owner, Agent or Guardian	FRACTIONAL PART	Sec.	Twp.	R'ng	Acres Appropriated	Am't Claimed	Am't Awarded by Viewers	Commissioners Revision
NO DAMAGE CLAIMED								NO DAMAGE ALLOWED	

Petitioner's Affidavit of Service of Notice

ALSO, upon said.....day of....., 19....., there was presented to said County Board, the affidavit of.....one of the petitioners aforesaid, setting forth that due notice of the.....of said proposed road, together with date of meeting of the Viewers, as per published notice of County Clerk, had been served upon each of the persons noted below, who, as Owners, Agents, or Guardians were all the persons through whose premises said road is proposed to be located, except those who have signed Relinquishment, to-wit:

Date When Notice Was Served	NAME OF PERSON	Owner, Agent or Guardian	FRACTIONAL PART	Sec.	Twp.	Range	REMARKS

Final Order of Board of County Commissioners

WHEREUPON, on the 20th day of January, 1955, the following action thereon was had by said Board of County Commissioners, to-wit:

Upon due consideration, no legal objection having been offered against the ^{vacation} establishment of said road, and believing the same to be of ^{no} public utility, it is ORDERED: that the Viewers' Report of View and Report and Plat of Survey be adopted, and that said road be ^{vacated} declared located and established as a public highway in accordance therewith; full record thereof to be made in the County Road Record and Plat, as Road No....., and the Trustees of..... Township be notified to cause the same to be opened for public travel.

ORDER TO CHAIRMAN OF HIGHWAY COMMISSIONERS TO OPEN ROAD - MAILED JANUARY 21, 1955.

I CERTIFY, that the foregoing is a complete record of the location and establishment of said road No....., as required by law to be made, and that the same was recorded on the.....day of....., 19.....

.....
County Clerk.

ROAD RECORD

Acme Bindery Co.—4537

Road No.

BE IT REMEMBERED, That on the 26th day of July, 1954, a Road Petition signed by Lewis H. Brotherson and 13 others, was presented to the Board of County Commissioners of Wyandotte County, Kansas, praying for vacation of a certain road, described as follows, to-wit:

PETITION

Beginning at the present terminal point of 13th Terrace at the south property line of Lots 18 and 61, Sage Place, a subdivision in Wyandotte County, Kansas, and terminating at a line parallel to the line of beginning and 152.21 feet north thereof.

SAID PETITION was accompanied with Bond, as required by law, signed by as principal, and as sureties, in the penal sum of DOLLARS, (\$.....)

BOND

WE, The undersigned, owning land along the line of the road described in the accompanying petition hereby relinquish all claim of damage that we might have, either as owner or agent, by reason of land to be appropriated as right of way for said road, and waive notice to land owners, provided by law, and donate the land for right of way for said road through the lands, a description of which is placed opposite our several names:

Relinquishment
of Claim
for Damages

NAMES	Owner or Agent	DESCRIPTION	S	T	R	Total Number of Acres in Description
ROAD PETITION SIGNED BY						
E. L. Doering						
Lewis H. Brotherson						
Ray Swift						
R. E. Childs						
Edna Haag						
Verna Hanson						
Claudia Newman						
Mary J. Miller						
Bertha E. Thompson						
Alma Campbell						
Helen Fosmire						
Grace M. Allen						
Ella A. Compton						

I, one of the petitioners on the Petition herewith submitted, do hereby certify that all of the resident land owners owning land along the line of the road described therein have signed the within relinquishment except:

Signed:
One of the Petitioners.

WYANDOTTE COUNTY, KANSAS

WHEREUPON, said bond was approved by the Board, and it appearing to the satisfaction of the Board, that the law had been substantially complied with, it was ordered, that Joseph F. Reardon, Cordell D. Meeks and Kimball L. Backus be appointed viewers of the proposed road, and that they meet in conjunction with the County Surveyor, at the _____ of _____ in Shawnee Township, on the 24th day of September, 1954, and proceed to view and lay out said road, according to law, giving to all parties a hearing, and make due report of their proceedings to the County Board.

Appointment of Viewers

AFTERWARDS, TO-WIT: On the 26th day of August, 1954, R. W. Jensen County Clerk, presented to said Board his certificate, under seal, setting forth, that pursuant to law he had caused public notice of said proposed road to be published in The Wyandotte Echo (a weekly newspaper, published in Kansas City, Kansas,) for two consecutive weeks and that said notice was so published in said newspaper, on the 1st day of September, 1954, the 8th day of September, 1954, and the _____ day of _____, 19____, and also caused similar notices to be posted to public view upon the bulletin board in his office from August 26, 1954, to September 24, 1954, and similar notices to be publicly posted in the following places, to-wit:

ROAD NOTICE
 State of Kansas
 Wyandotte County, ss.
 To Whom It May Concern:
 Take Notice, that a legal petition signed by Lewis H. Brotherson and other householders of Shawnee Township in said County, has been presented to the Board of County Commissioners, praying for the vacation of a road, as follows, viz.: Beginning at the present terminal point of 13th Terrace at the south property line of Lots 18 and 61, Sage Place, a subdivision in Wyandotte County, Kansas, and terminating at a line parallel to the line of beginning and 152.21 ft. north thereof.
 And that said Board has appointed Joseph F. Reardon, Cordell D. Meeks and Kimball L. Backus, Viewers, who will meet at the point of beginning of said road, as petitioned for on the 14th day of September, 1954, and proceed to view said road, as the law directs, at which time and place all persons interested may attend and have a hearing. In case said viewers fail to meet on the day designated, they may meet on the following day, as provided by law, without further notice.
 Witness my hand and the official seal of said County, this 26th day of August, 1954.
 R. W. JENSEN,
 County Clerk
 By Phil Caldwell,
 Deputy.
 (First Published Sept. 1, 1954)
 2t-WE-9-2-54

int
 or
 tie
 lia
 i
 an
 be
 da
 of
 Co
 Co
 ob
 to
 on
 fa
 wi
 sa
 Kr
 an
 of
 A
 (F
 3t
 N
 Ir
 Si
 W
 Ir
 M
 a
 e
 b

from _____ 19____, to _____ 19____, at _____ in _____ Township
 from _____ 19____, to _____ 19____, at _____ in _____ Township
 from _____ 19____, to _____ 19____, at _____ in _____ Township
 and had also caused record of same to be made in the County Commissioner's

PROOF OF PUBLIC NOTICE

County Surveyor's Report and Field Notes

day of January, 1954, William T. Dutott, County Surveyor


his report of survey of said proposed road, plat and field notes, in words and figures as

Pursuant to the order of the Board, I met with Joseph F. Reardon, Cordell D. Meeks and Kimball L. Backus viewers, at the _____ of _____ in Shawnee Township, on the 24th day of September, 1954, and under the direction of said viewers, proceeded to survey said road as petitioned for, conspicuously marking the same throughout, and noting the courses and distances, and I do hereby certify that the following is a correct return of the survey of said road, and plat of the same, to-wit:

Beginning at the present terminal point of 13th Terrace at the south property line of lots 18 and 61, Sage Place, a subdivision in Wyandotte County, Kansas, and terminating at a line parallel to the line of beginning and 152.21 feet north thereof.

ROAD RECORD

Acme Bindery Co. - 4537



County
Surveyor's
Plat and
Field Notes

Field Notes

ALSO, upon said 20th day of January, 19 55, said Joseph Reardon, Cordell Meeks and Kimball Backus, Viewers, presented to said County Board their several reports, as follows, to-wit:

"Pursuant to Commissioners' Notice, we met at the _____ of _____ in Shawnee Township, on the 24th day of September, 19 54, and taking to our assistance _____ and _____, as chain carriers, and _____ as marker, proceeded to view the route of the road petitioned for, which was surveyed under our direction by William T. Dutott County Surveyor, the field notes and plat of which survey are hereto attached and form part of this report, and after careful deliberation we are of the opinion that said road is ^{not} practicable, and of ^{no} public utility, and recommend that it be granted, as located and surveyed, and that it be established ~~and opened~~ vacated ~~for~~."

Viewers' Report
of View and
Survey

WYANDOTTE COUNTY, KANSAS

Viewers' Report of Damages Claimed and Awarded

And further report that the following is a complete list of the names of all persons (Owners, Agents or Guardians) who filed claims with us for damages or compensation, (which said claims are herewith submitted,) by reason of the location and establishment of said proposed road and the amount awarded to each, by us, to-wit:

NAMES	Owner, Agent or Guardian	FRACTIONAL PART	Sec.	Twp.	R'ng	Acres Appropriated	Am't Claimed	Am't Awarded by Viewers	Commissioners Revision
NO DAMAGE CLAIMED					NO DAMAGES ALLOWED				

Petitioner's Affidavit of Service of Notice

ALSO, upon said..... day of....., 19....., there was presented to said County Board, the affidavit of..... one of the petitioners aforesaid, setting forth that due notice of the..... of said proposed road, together with date of meeting of the Viewers, as per published notice of County Clerk, had been served upon each of the persons noted below, who, as Owners, Agents, or Guardians were all the persons through whose premises said road is proposed to be located, except those who have signed Relinquishment, to-wit:

Date When Notice Was Served	NAME OF PERSON	Owner, Agent or Guardian	FRACTIONAL PART	Sec.	Twp.	Range	REMARKS

Final Order of Board of County Commissioners

WHEREUPON, on the 20th day of January, 1955, the following action thereon was had by said Board of County Commissioners, to-wit:
 Upon due consideration, no legal objection having been offered against the ^{vacation} establishment of said road, and believing the same to be of public utility, it is ORDERED: that the Viewers' Report of View and Report and Plat of Survey be adopted, and that said road be declared ^{located} ~~located and established~~ as a public highway in accordance therewith; full record thereof to be made in the County Road Record and Plat, as Road No....., and the Trustees of..... Township be notified to cause the same to be opened for public travel.

ORDER TO CHAIRMAN OF HIGHWAY COMMISSIONERS TO OPEN ROAD * MAILED JANUARY 21, 1955.

I CERTIFY, that the foregoing is a complete record of the location and establishment of said road No....., as required by law to be made, and that the same was recorded on the..... day of....., 19.....

County Clerk.

ROAD RECORD

Acme Bindery Co.—4837

Road No.

BE IT REMEMBERED, That on the 1st day of July, 1954, a Road Petition signed by John H. Martin and 15 others, was presented to the Board of County Commissioners of Wyandotte County, Kansas, praying for location of a certain road, described as follows, to wit:

Beginning Garfield from 50th to 51st Terrace; 51st Street Terrace from Garfield to Wood; Wood Avenue from 51st Street Terrace to 426 feet west to turn a round.

PETITION

SAID PETITION was accompanied with Bond, as required by law, signed by as principal, and and as sureties, in the penal sum of DOLLARS, (\$.....)

BOND

WE, The undersigned, owning land along the line of the road described in the accompanying petition hereby relinquish all claim of damage that we might have, either as owner or agent, by reason of land to be appropriated as right of way for said road, and waive notice to land owners, provided by law, and donate the land for right of way for said road through the lands, a description of which is placed opposite our several names:

Relinquishment of Claim for Damages

NAMES	Owner or Agent	DESCRIPTION	S	T	R	Total Number of Acres in Description
ROAD PETITION SIGNED BY: John H. Martin John Sears Vincent D. Wyane Harry Leyda John R. Morton W. E. Young Don Gray Ed C. Clothier Richard Klein J. P. McWilliams M. D. Broch, Jr. Mrs. Olga Jett R. W. DeGeere Mrs. C. A. Carmitchel Harvey G. Evans						

I, one of the petitioners on the Petition herewith submitted, do hereby certify that all of the resident land owners owning land along the line of the road described therein have signed the within relinquishment except:

Signed: One of the Petitioners.

WYANDOTTE COUNTY, KANSAS

Appointment
of
Viewers

WHEREUPON, said board was approved by the Board, and it appearing to the satisfaction of the Board, that the law had been substantially complied with, it was ordered, that Joseph F. Reardon, Cordell D. Meeks and Kimball L. Backus be appointed viewers of the proposed road, and that they meet in conjunction with the County Surveyor, at the _____ of _____ in Wyandotte Township, on the 20th day of August, 1954, and proceed to view and lay out said road, according to law, giving to all parties a hearing, and make due report of their proceedings to the County Board.

AFTERWARDS, TO-WIT: On the 8th day of July, 1954, R. W. Jensen County Clerk, presented to said Board his certificate, under seal, setting forth, that pursuant to law he had caused public

ROAD NOTICE
State of Kansas,
Wyandotte County, ss.
To Whom It May Concern:
Take Notice, That a legal petition signed by John H. Martin and other householders of Wyandotte Township, in said County, has been presented to the Board of County Commissioners, praying for the location of a road, as follows, viz.: Beginning Garfield from 50th to 51st Terrace; 51st Street Terrace from Garfield to Wood; Wood Ave. from 51st Street Terrace to 426 feet west to turn around.
And that said Board has appointed Joseph F. Reardon, Cordell D. Meeks and Kimball L. Backus, Viewers, who will meet at the point of beginning of said road, as petitioned for on the 20th day of August 1954, and proceed to view said road, as the law directs, at which time and place all persons interested may attend and have a hearing. In case said viewers fail to meet on the day designated, they may meet on the following day, as provided by law, without further notice.
Witness my hand and the official seal of said County, this 8th day of July, 1954.
R. W. JENSEN,
County Clerk.
(Seal)
(First Published July 23, 1954)

notice of said proposed road to be published in The Wyandotte Echo (a weekly newspaper, published in Kansas City Kansas), for two consecutive weeks and that said notice was so published in said newspaper, on the 28th day of July, 1954, the 4th day of August, 1954, and the _____ day of _____, 19____, and also caused similar notices to be posted to public view upon the bulletin board in his office from July 8 1954, to August 20, 1954, and similar notices to be publicly posted in the following places, to-wit:
from _____ 19____, to _____ 19____, at _____ in _____ Township
from _____ 19____, to _____ 19____, at _____ in _____ Township
from _____ 19____, to _____ 19____, at _____ in _____ Township
and had also caused record of same to be made in the County Commissioner's

PROOF OF
PUBLIC
NOTICE

ALSO, upon said 20th day of January, 1955, William T. Dutott County Surveyor presented to said County Board, his report of survey of said proposed road, plat and field notes, in words and figures as follows, to-wit:


Pursuant to the order of the Board, I met with Kimball L. Backus, Joseph F. Reardon and Cordell D. Meeks viewers, at the _____ of _____ in Wyandotte Township, on the 20th day of August, 1955, and under the direction of said viewers, proceeded to survey said road as petitioned for, conspicuously marking the same throughout, and noting the courses and distances, and I do hereby certify that the following is a correct return of the survey of said road, and plat of the same, to-wit:

Garfield Ave. from 50th to 51st Terrace; 51st St. Terrace from Garfield to Wood;
Wood Ave. from 51st St. Terrace 426 feet west to a turnaround.

County
Surveyor's
Report and
Field Notes

ROAD RECORD

Acme Bindery Co.—4537



County
Surveyor's
Plat and
Field Notes

Field Notes

ALSO, upon said 20th day of January, 19 55, said Joseph Reardon, Kimball Backus and Cordell Meeks, Viewers, presented to said County Board their several reports, as follows, to-wit:

"Pursuant to Commissioners' Notice, we met at the of in Wyandotte Township, on the 20th day of August, 19 54, and taking to our assistance and as chain carriers, and as marker, proceeded to view the route of the road petitioned for, which was surveyed under our direction by William T. Dutott County Surveyor, the field notes and plat of which survey are hereto attached and form part of this report, and after careful deliberation we are of the opinion that said road is practicable, and of public utility, and recommend that it be granted, as located and surveyed, and that it be established and opened feet wide."

Viewers' Report
of View and
Survey

WYANDOTTE COUNTY, KANSAS

Viewers' Report of Damages Claimed and Awarded

And further report that the following is a complete list of the names of all persons (Owners, Agents or Guardians) who filed claims with us for damages or compensation, (which said claims are herewith submitted,) by reason of the location and establishment of said proposed road and the amount awarded to each, by us, to-wit:

NAMES	Owner, Agent or Guardian	FRACTIONAL PART	Sec.	Twp.	R'ng	Acres Appropriated	Am't Claimed	Am't Awarded by Viewers	Commissioners Revision
NO DAMAGES CLAIMED							NO DAMAGES ALLOWED		

Petitioner's Affidavit of Service of Notice

ALSO, upon said..... day of....., 19....., there was presented to said County Board, the affidavit of..... one of the petitioners aforesaid, setting forth that due notice of the..... of said proposed road, together with date of meeting of the Viewers, as per published notice of County Clerk, had been served upon each of the persons noted below, who, as Owners, Agents, or Guardians were all the persons through whose premises said road is proposed to be located, except those who have signed Relinquishment, to-wit:

Date When Notice Was Served	NAME OF PERSON	Owner, Agent or Guardian	FRACTIONAL PART	Sec.	Twp.	Range	REMARKS

Final Order of Board of County Commissioners

WHEREUPON, on the 20th day of January, 1955, the following action thereon was had by said Board of County Commissioners, to-wit:

Upon due consideration, no legal objection having been offered against the establishment of said road, and believing the same to be of public utility, it is ORDERED: that the Viewers' Report of View and Report and Plat of Survey be adopted, and that said road be declared located and established as a public highway in accordance therewith; full record thereof to be made in the County Road Record and Plat, as Road No....., and the Trustees of..... Township be notified to cause the same to be opened for public travel.

ORDER TO CHAIRMAN OF HIGHWAY COMMISSIONERS TO OPEN ROAD - MAILED JANUARY 21, 1955.

I CERTIFY, that the foregoing is a complete record of the location and establishment of said road No....., as required by law to be made, and that the same was recorded on the..... day of....., 19.....

.....
County Clerk.

ROAD RECORD

Acme Bindery Co. - 4537

Road No.

BE IT REMEMBERED, That on the 9th day of September, 1954, a Road Petition signed by Chester E. Rosewicz and 12 others, was presented to the Board of County Commissioners of Wyandotte County, Kansas, praying for location of a certain road, described as follows, to-wit:

Beginning at Southeast corner of Lake Side Drive in a southerly direction for approximately 970 feet platted as Hillcrest Ave. Now designated as 48th Street. And terminating at The Quarter Section line, in Lake Welborn Addition, Section 36, Township 10, Range 24

PETITION

BOND

Relinquishment
of Claim
for Damages

SAID PETITION was accompanied with Bond, as required by law, signed by as principal, and and as sureties, in the penal sum of DOLLARS, (\$.....)

WE, The undersigned, owning land along the line of the road described in the accompanying petition hereby relinquish all claim of damage that we might have, either as owner or agent, by reason of land to be appropriated as right of way for said road, and waive notice to land owners, provided by law, and donate the land for right of way for said road through the lands, a description of which is placed opposite our several names:

NAMES	Owner or Agent	DESCRIPTION	S	T	R	Total Number of Acres in Description
Road petition signed by:						
Raymond A. Rosewicz						
Leona Rosewicz						
Clyde Benz						
Verchel Benz						
Ed Braams						
Forrest Borden						
Arlie Carpenter						
Jean Carpenter						
Kenneth J. Neet						
Frances Neet						
H. F. Roberts						
A. L. Rhodes						

I, one of the petitioners on the Petition herewith submitted, do hereby certify that all of the resident land owners owning land along the line of the road described therein have signed the within relinquishment except:

Signed:
One of the Petitioners.

WYANDOTTE COUNTY, KANSAS

WHEREUPON, said bond was approved by the Board, and it appearing to the satisfaction of the Board, that the law had been substantially complied with, it was ordered, that Joseph F. Reardon, Cordell D. Meeks and Kimball L. Backus be appointed viewers of the proposed road, and that they meet in conjunction with the County Surveyor, at the _____ of _____ in Quindaro Township, on the 22nd day of October, 1954, and proceed to view and lay out said road, according to law, giving to all parties a hearing, and make due report of their proceedings to the County Board.

AFTERWARDS, TO-WIT: On the 27th day of September, 1954, R. W. Jensen

Appointment of Viewers

ROAD NOTICE
 State of Kansas, Wyandotte County, ss.
 To Whom It May Concern:
 Take Notice, that a legal petition signed by Chester E. Rosewicz and other householders of Quindaro Township, in said County, has been presented to the Board of County Commissioners, praying for the location of a road, as follows, viz: Beginning at Southeast corner of Lake Side Drive in a Southerly direction for approximately 970 feet, platted as Hill Crest Ave. (now designated as 48th street).
 And that said Board has appointed Joseph F. Reardon, Cordell D. Meeks and Kimball L. Backus, Viewers, who will meet at the point of beginning of said road, as petitioned for on the 22nd day of October, 1954, and proceed to view said road, as the law directs, at which time and place all persons interested may attend and have a hearing. In case said viewers fail to meet on the day designated, they may meet on the following day, as provided by law, without further notice.
 Witness my hand and the official seal of said County, this 27th day of September, 1954.
 R. W. JENSEN, County Clerk.
 (Seal)
 (First Published Sept. 29, 1954)
 St-WE-10-6-54

PROOF OF PUBLIC NOTICE

ward his certificate, under seal, setting forth, that pursuant to law he had caused public notice of said proposed road to be published in The Wyandotte Echo (a weekly newspaper, published in Kansas City, Kansas,) for two consecutive weeks and that said notice was so published in said newspaper, on the 29th day of September, 1954, the 6th day of October, 1954, and the _____ day of _____, 19____, and also caused similar notices to be posted to public view upon the bulletin board in his office from 27th of Sept. 1954, to 22nd of Oct. 1954, and similar notices to be publicly posted in the following places, to-wit:

from _____ 19____, to _____ 19____, at _____ in _____ Township
 from _____ 19____, to _____ 19____, at _____ in _____ Township
 from _____ 19____, to _____ 19____, at _____ in _____ Township
 and had also caused record of same to be made in the County Commissioner's

ALSO, upon said 10th day of February, 1955, William T. Dutott, County Surveyor presented to said County Board, his report of survey of said proposed road, plat and field notes, in words and figures as follows, to-wit:


County Surveyor's Report and Field Notes

Pursuant to the order of the Board, I met with Joseph F. Reardon, Cordell D. Meeks and Kimball L. Backus viewers, at the _____ of _____ in Quindaro Township, on the 22nd day of October, 1954, and under the direction of said viewers, proceeded to survey said road as petitioned for, conspicuously marking the same throughout, and noting the courses and distances, and I do hereby certify that the following is a correct return of the survey of said road, and plat of the same, to-wit:

Beginning at the Southeast corner of Lakeside Drive thence in a Southerly direction a proximately 970 feet platted Hill Crest Ave. in Lake Welborn Addition (now designated as 48th Street.)

ROAD RECORD

Acme Bindery Co.—4837



County
Surveyor's
Plat and
Field Notes

Field Notes

ALSO, upon said 10th day of February, 1955, said Joseph F. Reardon, Cordell Meeks and Kimball L. Backus, Viewers, presented to said County Board their several reports, as follows, to-wit:

"Pursuant to Commissioners' Notice, we met at the of in Quindaro Township, on the 22nd day of October, 1954, and taking to our assistance and as chain carriers, and as marker, proceeded to view the route of the road petitioned for, which was surveyed under our direction by William T. Dutott County Surveyor, the field notes and plat of which survey are hereto attached and form part of this report, and after careful deliberation we are of the opinion that said road is practicable, and of public utility, and recommend that it be granted, as located and surveyed, and that it be established and opened feet wide."

Viewers' Report
of View and
Survey

WYANDOTTE COUNTY, KANSAS

Viewers' Report of Damages Claimed and Awarded

And further report that the following is a complete list of the names of all persons (Owners, Agents or Guardians) who filed claims with us for damages or compensation, (which said claims are herewith submitted,) by reason of the location and establishment of said proposed road and the amount awarded to each, by us, to-wit:

NAMES	Owner, Agent or Guardian	FRACTIONAL PART	Sec.	Twp.	R'ng	Acres Appropriated	Am't Claimed	Am't Awarded by Viewers	Commissioners Revision
NO DAMAGES CLAIMED					NO DAMAGES ALLOWED				

Petitioner's Affidavit of Service of Notice

ALSO, upon said day of, 19....., there was presented to said County Board, the affidavit of one of the petitioners aforesaid, setting forth that due notice of the of said proposed road, together with date of meeting of the Viewers, as per published notice of County Clerk, had been served upon each of the persons noted below, who, as Owners, Agents, or Guardians were all the persons through whose premises said road is proposed to be located, except those who have signed Relinquishment, to-wit:

Date When Notice Was Served	NAME OF PERSON	Owner, Agent or Guardian	FRACTIONAL PART	Sec.	Twp.	Range	REMARKS

Final Order of Board of County Commissioners

WHEREUPON, on the 10th day of February, 1955, the following action thereon was had by said Board of County Commissioners, to-wit:

Upon due consideration, no legal objection having been offered against the establishment of said road, and believing the same to be of public utility, it is ORDERED: that the Viewers' Report of View and Report and Plat of Survey be adopted, and that said road be declared located and established as a public highway in accordance therewith; full record thereof to be made in the County Road Record and Plat, as Road No....., and the Trustees of Quindaro Township be notified to cause the same to be opened for public travel.

ORDER TO CHAIRMAN OF HIGHWAY COMMISSIONERS TO OPEN ROAD- Mailed February 11, 1955

I CERTIFY, that the foregoing is a complete record of the location and establishment of said road No....., as required by law to be made, and that the same was recorded on the day of, 19.....

.....
County Clerk.

ROAD RECORD

Acme Bindery Co.—4537

Road No.....

BE IT REMEMBERED, That on the 18th day of November, 1954, a Road Petition signed by Mike Hotujac and 15 others, was presented to the Board of County Commissioners of Wyandotte County, Kansas, praying for Location of a certain road, described as follows, to wit: Beginning at East side of 57th Street going East 320 feet on Lathrop 57 Lathrop in Studt's Highland Wyandotte County, Kansas City, Kansas.

PETITION

SAID PETITION was accompanied with Bond, as required by law, signed by..... as principal, and..... and..... as sureties, in the penal sum of..... DOLLARS, (\$.....)

BOND

WE, The undersigned, owning land along the line of the..... road described in the accompanying petition hereby relinquish all claim of damage that we might have, either as owner or agent, by reason of land to be appropriated as right of way for said road, and waive notice to land owners, provided by law, and donate the land for right of way for said road through the lands, a description of which is placed opposite our several names:

Relinquishment of Claim for Damages

NAMES	Owner or Agent	DESCRIPTION	S	T	R	Total Number of Acres in Description
Road petition signed by:						
Mike Hotujac						
Clyde B. Adams						
Joseph L. Fox						
Cleta M. Fox						
Ralph C. Bates						
Jack H. Smith						
Elaine Smith						
H. O. Barbour						
R. Turek						
Esrline Turek						
John M. Woolfradar						
Mrs. John F. Brace						
John F. Brace						
Mary Hotujac						
Louis Timmerman						

I,..... one of the petitioners on the Petition herewith submitted, do hereby certify that all of the resident land owners owning land along the line of the road described therein have signed the within relinquishment except:.....

Signed:.....

One of the Petitioners.

WYANDOTTE COUNTY, KANSAS

WHEREUPON, said bond was approved by the Board, and it appearing to the satisfaction of the Board, that the law had been substantially complied with, it was ordered, that Joseph F. Reardon, Cordell D. Meeks and Kimball L. Backus be appointed viewers of the proposed road, and that they meet in conjunction with the County Surveyor, at the _____ of _____ in Quindaro Township, on the 7th day of January, 1955, and proceed to view and lay out said road, according to law, giving to all parties a hearing, and make due report of their proceedings to the County Board.

Appointment of Viewers

AFTERWARDS, TO-WIT: On the 20th day of December, 1954, R. W. Jensen

County Clerk, presented to said Board his certificate, under seal, setting forth, that pursuant to law he had caused public

ROAD NOTICE
 State of Kansas,
 Wyandotte County, ss.
 To Whom It May Concern:
 Take Notice That a legal petition signed by Mike Hotujac and other householders of Quindaro Township, in said County, has been presented to the Board of County Commissioners, praying for the location of a road, as follows, viz: Beginning at 57th and Lathrop Ave. in Studt's Highland, in Section 35-11-24, thence East on Lathrop Ave. 320 feet.
 And that said Board has appointed Joseph F. Reardon, Cordell D. Meeks and Kimball L. Backus, Viewers, who will meet at the point of beginning of said road, as petitioned for on the 7th day of January, 1955, and proceed to view said road, as the law directs at which time and place all persons interested may attend and have a hearing. In case said viewers fail to meet on the day designated, they may meet on the following day, as provided by law, without further notice.
 Witness my hand and the official seal of said County, this 20th day of December, 1954.
 R. W. JENSEN,
 County Clerk.
 (Seal) (First Published Dec 1954)
 St. WE-12-30-54

fo-
De
sa
fo
ar
sa
St
C
Bl
Pl
P
R
K
St
T
M
a
ot
re
K
St

notice of said proposed road to be published in The Wyandotte Echo (a weekly newspaper, published in Kansas City, Kansas,) for two consecutive weeks and that said notice was so published in said newspaper, on the 24th day of December, 1954, the 31st day of December, 1954, and the _____ day of _____, 19____, and also caused similar notices to be posted to public view upon the bulletin board in his office from December 20, 1954, to January 7, 1955, and similar notices to be publicly posted in the following places, to-wit:
 from _____ 19____, to _____ 19____, at _____ in _____ Township
 from _____ 19____, to _____ 19____, at _____ in _____ Township
 from _____ 19____, to _____ 19____, at _____ in _____ Township
 and had also caused record of same to be made in the County Commissioner's

PROOF OF PUBLIC NOTICE

ALSO, upon said 10th day of February, 1955, William T. Dutott County Surveyor

presented to said County Board, his report of survey of said proposed road, plat and field notes, in words and figures as follows, to-wit:


County Surveyor's Report and Field Notes

Pursuant to the order of the Board, I met with Joseph F. Reardon, Cordell D. Meeks and Kimball L. Backus viewers, at the _____ of _____ in Quindaro Township, on the 7th day of January, 1955, and under the direction of said viewers, proceeded to survey said road as petitioned for, conspicuously marking the same throughout, and noting the courses and distances, and I do hereby certify that the following is a correct return of the survey of said road, and plat of the same, to-wit:

Beginning at 57th Street and Lathrop Ave. in Studt's Highlands Addition in Section 35-11-24 thence East on Lathrop Ave. 320 feet.

ROAD RECORD

Acme Bindery Co.—4537



County
Surveyor's
Plat and
Field Notes

Field Notes

ALSO, upon said 10th day of February, 19 55, said Joseph Reardon, Cordell Meeks and Kimball Backus, Viewers, presented to said County Board their several reports, as follows, to-wit:

"Pursuant to Commissioners' Notice, we met at the _____ of _____ in Quindaro Township, on the 7th day of January, 19 55, and taking to our assistance _____ and _____ as chain carriers, and _____ as marker, proceeded to view the route of the road petitioned for, which was surveyed under our direction by William T. Dutott, County Surveyor, the field notes and plat of which survey are hereto attached and form part of this report, and after careful deliberation we are of the opinion that said road is practicable, and of public utility, and recommend that it be granted, as located and surveyed, and that it be established and opened _____ feet wide."

Viewers' Report
of View and
Survey

WYANDOTTE COUNTY, KANSAS

Viewers' Report of Damages Claimed and Awarded

And further report that the following is a complete list of the names of all persons (Owners, Agents or Guardians) who filed claims with us for damages or compensation, (which said claims are herewith submitted,) by reason of the location and establishment of said proposed road and the amount awarded to each, by us, to-wit:

NAMES	Owner, Agent or Guardian	FRACTIONAL PART	Sec.	Twp.	R'nge	Acres Appropriated	Am't Claimed	Am't Awarded by Viewers	Commissioners Revision
NO DAMAGES CLAIMED					NO DAMAGES ALLOWED				

Petitioner's Affidavit of Service of Notice

ALSO, upon said..... day of....., 19....., there was presented to said County Board, the affidavit of..... one of the petitioners aforesaid, setting forth that due notice of the..... of said proposed road, together with date of meeting of the Viewers, as per published notice of County Clerk, had been served upon each of the persons noted below, who, as Owners, Agents, or Guardians were all the persons through whose premises said road is proposed to be located, except those who have signed Relinquishment, to-wit:

Date When Notice Was Served	NAME OF PERSON	Owner, Agent or Guardian	FRACTIONAL PART	Sec.	Twp.	Range	REMARKS

Final Order of Board of County Commissioners

WHEREUPON, on the 10th day of February....., 1955, the following action thereon was had by said Board of County Commissioners, to-wit:

Upon due consideration, no legal objection having been offered against the establishment of said road, and believing the same to be of public utility, it is ORDERED: that the Viewers' Report of View and Report and Plat of Survey be adopted, and that said road be declared located and established as a public highway in accordance therewith; full record thereof to be made in the County Road Record and Plat, as Road No....., and the Trustees of..... Quindaro Township be notified to cause the same to be opened for public travel.

ORDER TO CHAIRMAN OF HIGHWAY COMMISSIONERS TO OPEN ROAD - Mailed February 11, 1955

I CERTIFY, that the foregoing is a complete record of the location and establishment of said road No....., as required by law to be made, and that the same was recorded on the..... day of....., 19.....

.....
County Clerk.

ROAD RECORD

Acme Bindery Co.—4537

Road No.

BE IT REMEMBERED, That on the 18th day of November, 1954, a Road Petition signed by Mike Hotujac and 15 others, was presented to the Board of County Commissioners of Wyandotte County, Kansas, praying for location of a certain road, described as follows, to-wit: Beginning at the East side of 57 and Spring Ave., going East 320 feet on Spring Avenue, Stude's Highland, Wyandotte County, Kansas City, Kansas.

PETITION

SAID PETITION was accompanied with Bond, as required by law, signed by as principal, and as sureties, in the penal sum of DOLLARS, (\$.....)

BOND

WE, The undersigned, owning land along the line of the road described in the accompanying petition hereby relinquish all claim of damage that we might have, either as owner or agent, by reason of land to be appropriated as right of way for said road, and waive notice to land owners, provided by law, and donate the land for right of way for said road through the lands, a description of which is placed opposite our several names:

Relinquishment
of Claim
for Damages

NAMES	Owner or Agent	DESCRIPTION	S	T	R	Total Number of Acres in Description
Road petition signed by:						
Mike Hotujac						
Clyde B. Adams						
Joseph L. Fox						
Cleta M. Fox						
Ralph C. Bates						
Jack H. Smith						
Elaine Smith						
H. C. Barbour						
R. Turek						
Barline Turek						
John M. Wovofradac ?						
Mrs. John F. Brace						
John F. Brace						
Mary Hotujac						
Louis Timmerman						

I, one of the petitioners on the Petition herewith submitted, do hereby certify that all of the resident land owners owning land along the line of the road described therein have signed the within relinquishment except:

Signed:
One of the Petitioners.

WYANDOTTE COUNTY, KANSAS

WHEREUPON, said bond was approved by the Board, and it appearing to the satisfaction of the Board, that the law had been substantially complied with, it was ordered, that Joseph F. Reardon, Cordell D. Meeks and Kimball L. Backus be appointed viewers of the proposed road, and that they meet in conjunction with the County Surveyor, at the _____ of _____ in Quindaro Township, on the 7th day of January, 1955, and proceed to view and lay out said road, according to law, giving to all parties a hearing, and make due report of their proceedings to the County Board.

Appointment
of
Viewers

AFTERWARDS, TO-WIT: On the 20th day of December, 1955, R. W. Jensen County Clerk, presented to said Board his certificate, under seal, setting forth, that pursuant to law he had caused public

ROAD NOTICE

State of Kansas,
Wyandotte County, ss.
To Whom It May Concern:
Take Notice, That a legal petition signed by Mike Hotujac and other householders in Quindaro Township, in said County, has been presented to the Board of County Commissioners, praying for the location of a road, as follows, viz: Beginning at the East side of 57th and Spring Ave., thence going East 220 feet on Spring Ave., Studt's Highlands, Wyandotte County.

And that said Board has appointed Joseph F. Reardon, Cordell D. Meeks and Kimball L. Backus, Viewers, who will meet at the point of beginning of said road, as petitioned for on the 7th day of January, 1955, and proceed to view said road, as the law directs, at which time and place all persons interested may attend and have a hearing. In case said viewers fail to meet on the day designated, they may meet on the following day, as provided by law, without further notice.

Witness my hand and the official seal of said County, this 20th day of December, 1954.

R. W. JENSEN,
County Clerk.
(Seal)
(First Published Dec. 22, 1954)
31-WE-12-20-54

notice of said proposed road to be published in The Wyandotte Echo (a weekly newspaper, published in Kansas City Kansas) for two consecutive weeks and that said notice was so published in said newspaper, on the 24th day of December, 1954, the 31st day of December, 1954, and the _____ day of _____, 19____, and also caused similar notices to be posted to public view upon the bulletin board in his office from December 20 1954, to January 7, 1955, and similar notices to be publicly posted in the following places, to-wit:

from _____ 19____, to _____ 19____, at _____ in _____ Township
from _____ 19____, to _____ 19____, at _____ in _____ Township
from _____ 19____, to _____ 19____, at _____ in _____ Township

and had also caused record of same to be made in the County Commissioner's

PROOF OF
PUBLIC
NOTICE

ALSO, upon said 10th day of February, 1955, William T. Dutott County Surveyor presented to said County Board, his report of survey of said proposed road, plat and field notes, in words and figures as follows, to-wit:


County
Surveyor's
Report and
Field Notes

Pursuant to the order of the Board, I met with Joseph Reardon, Cordell D. Meeks and Kimball L. Backus viewers, at the _____ of _____ in Quindaro Township, on the 7th day of January, 1955, and under the direction of said viewers, proceeded to survey said road as petitioned for, conspicuously marking the same throughout, and noting the courses and distances, and I do hereby certify that the following is a correct return of the survey of said road, and plat of the same, to-wit:

Beginning at the East side of 57th Street and Spring Ave., thence going east on Spring Avenue 320 feet in Studt's Highlands, Wyandotte County, Kansas.

ROAD RECORD

Acme Bindery Co.—4537



County
Surveyor's
Plat and
Field Notes

Field Notes

ALSO, upon said 10th day of February, 1955, said Joseph Bearden, Cordell Meeks and Kimball Backus, Viewers, presented to said County Board their several reports, as follows, to-wit:

"Pursuant to Commissioners' Notice, we met at the _____ of _____ in Quindaro Township, on the 7th day of January, 1955, and taking to our assistance _____ and _____, as chain carriers, and _____ as marker, proceeded to view the route of the road petitioned for, which was surveyed under our direction by William T. Dutott, County Surveyor, the field notes and plat of which survey are hereto attached and form part of this report, and after careful deliberation we are of the opinion that said road is practicable, and of public utility, and recommend that it be granted, as located and surveyed, and that it be established and opened _____ feet wide."

Viewers' Report
of View and
Survey

WYANDOTTE COUNTY, KANSAS

Viewers' Report of Damages Claimed and Awarded

And further report that the following is a complete list of the names of all persons (Owners, Agents or Guardians) who filed claims with us for damages or compensation, (which said claims are herewith submitted,) by reason of the location and establishment of said proposed road and the amount awarded to each, by us, to-wit:

NAMES	Owner, Agent or Guardian	FRACTIONAL PART	Sec.	Twp.	R'nge	Acres Appropriated	Am't Claimed	Am't Awarded by Viewers	Commissioners Revision
NO DAMAGES CLAIMED					NO DAMAGES ALLOWED				

Petitioner's Affidavit of Service of Notice

ALSO, upon said..... day of....., 19....., there was presented to said County Board, the affidavit of..... one of the petitioners aforesaid, setting forth that due notice of the..... of said proposed road, together with date of meeting of the Viewers, as per published notice of County Clerk, had been served upon each of the persons noted below, who, as Owners, Agents, or Guardians were all the persons through whose premises said road is proposed to be located, except those who have signed Relinquishment, to-wit:

Date When Notice Was Served	NAME OF PERSON	Owner, Agent or Guardian	FRACTIONAL PART	Sec.	Twp.	Range	REMARKS

Final Order of Board of County Commissioners

WHEREUPON, on the 10th day of February, 1955, the following action thereon was had by said Board of County Commissioners, to-wit:

Upon due consideration, no legal objection having been offered against the establishment of said road, and believing the same to be of public utility, it is ORDERED: that the Viewers' Report of View and Report and Plat of Survey be adopted, and that said road be declared located and established as a public highway in accordance therewith; full record thereof to be made in the County Road Record and Plat, as Road No....., and the Trustees of..... Quindaro..... Township be notified to cause the same to be opened for public travel.

ORDER TO CHAIRMAN OF HIGHWAY COMMISSIONERS TO OPEN ROAD * MAILED FEBRUARY 11, 1955.

I CERTIFY, that the foregoing is a complete record of the location and establishment of said road No....., as required by law to be made, and that the same was recorded on the..... day of....., 19.....

.....
County Clerk.

ROAD RECORD

Acme Bindery Co.—4537

Road No.

BE IT REMEMBERED, That on the 4th day of August, 1924, a Road Petition signed by C. C. Ratcliff and 15 others, was presented to the Board of County Commissioners of Wyandotte County, Kansas, praying for location of a certain road, described as follows, to-wit:

PETITION

Beginning in Radcliff Addition in Section 33, Township 11, Range 25, as follows:

43rd Street 610 feet, 9th Street, 660 feet
Mill Street 660 feet
Martin Road 660 feet
Fromholtz Road 660 feet

And terminating at all as shown on the plat of Radcliff addition.

BOND

SAID PETITION was accompanied with Bond, as required by law, signed by as principal, and and as sureties, in the penal sum of DOLLARS, (\$.....)

Relinquishment of Claim for Damages

WE, The undersigned, owning land along the line of the road described in the accompanying petition hereby relinquish all claim of damage that we might have, either as owner or agent, by reason of land to be appropriated as right of way for said road, and waive notice to land owners, provided by law, and donate the land for right of way for said road through the lands, a description of which is placed opposite our several names:

NAMES	Owner or Agent	DESCRIPTION	S	T	R	Total Number of Acres in Description
Road petition signed by:						
Clyde D. Rhine						
Francis E. Armenta						
S. J. Walski						
James L. Hunter						
Walter C. Young						
Carl S. Obermeier						
Dr. John H. Bergman						
Robert Hill						
Leland T. Price						
Robert B. Barefield						
Thomas McCannon						
Charles F. Yancey						
Robert G. Anderson						
Robert Beard						
Robert C. Page						

I, one of the petitioners on the Petition herewith submitted, do hereby certify that all of the resident land owners owning land along the line of the road described therein have signed the within relinquishment except:

Signed:
One of the Petitioners.

WYANDOTTE COUNTY, KANSAS

Appointment
of
Viewers

WHEREUPON, said bond was approved by the Board, and it appearing to the satisfaction of the Board, that the law had been substantially complied with, it was ordered, that Joseph F. Reardon, Cordell D. Meeks and Kimball L. Backus be appointed viewers of the proposed road, and that they meet in conjunction with the County Surveyor, at the _____ of _____ in Shawnee Township, on the 7th day of January, 1955, and proceed to view and lay out said road, according to law, giving to all parties a hearing, and make due report of their proceedings to the County Board.

AFTERWARDS, TO-WIT: On the 20th day of December, 1954, R. W. Jensen County Clerk, presented to said Board his certificate, under seal, setting forth, that pursuant to law he had caused public

notice of said proposed road to be published in The Wyandotte Echo (a weekly newspaper, published in Kansas City, Kansas,) for two consecutive weeks and that said notice was so published in said newspaper, on the 24th day of December, 1954, the 31st day of December, 1954, and the _____ day of _____, 19____, and also caused similar notices to be posted to public view upon the bulletin board in his office from 20th of Dec. 1954, to 7th day of Jan., 1955, and similar notices to be publicly posted in the following places, to-wit:

State of Kansas.	Sta
Wyandotte County, ss.	Offi
To Whom It May Concern:	T
Take Notice, That a legal petition signed by C. C. Ratcliff and other householders of Shawnee Township, in said County, has been presented to the Board of County Commissioners, praying for the location of a road, as follows, viz: Beginning 43rd Street, 9th Street, Mill Street, Martin Road, Fromholtz Road as shown on the recorded plat of Radcliff Addition.	Dril
And that said Board has appointed Joseph F. Reardon, Cordell D. Meeks and Kimball L. Backus, Viewers, who will meet at the point of beginning of said road, as petitioned for on the 7th day of January, 1955, and proceed to view said road, as the law directs, at which time and place all persons interested may attend and have a hearing. In case said viewers fail to meet on the day designated, they may meet on the following day, as provided by law, without further notice.	lute
Witness my hand and the official seal of said County, this 20th day of December, 1954.	dot
R. W. JENSEN, County Clerk.	luti
	law
	Dec
	G
	20th
	C
	it-
	In
	C
	Sta
	Wy
	In
	C
	Sta
	D
	o
	N
	and
	76
	est
	anc
	lats
	f
	ber
	sal

PROOF OF
PUBLIC
NOTICE

from _____ 19____, to _____ 19____, at _____ in _____ Township
 from _____ 19____, to _____ 19____, at _____ in _____ Township
 from _____ 19____, to _____ 19____, at _____ in _____ Township
 and had also caused record of same to be made in the County Commissioner's

County
Surveyor's
Report and
Field Notes


February, 1955, William T. Dutott County Surveyor presented to said County Board, his report of survey of said proposed road, plat and field notes, in words and figures as follows, to-wit:

Pursuant to the order of the Board, I met with Joseph F. Reardon, Cordell D. Meeks and Kimball L. Backus viewers, at the _____ of _____ in Shawnee Township, on the 7th day of January, 1955, and under the direction of said viewers, proceeded to survey said road as petitioned for, conspicuously marking the same throughout, and noting the courses and distances, and I do hereby certify that the following is a correct return of the survey of said road, and plat of the same, to-wit:

43rd Street, 9th Street, Mill Street, Martin Road, Fromholtz Road as shown on the recorded plat of Radcliff Addition.

ROAD RECORD

Acme Bindery Co.—4537



County
Surveyor's
Plat and
Field Notes

Field Notes

ALSO, upon said 10th day of February, 1955, said Joseph Reardon, Cordell Meeks and Kimball Backus, Viewers, presented to said County Board their several reports, as follows, to-wit:

"Pursuant to Commissioners' Notice, we met at the _____ of _____ in Shawnee Township, on the 7th day of January, 1955, and taking to our assistance _____ and _____ as chain carriers, and _____ as marker, proceeded to view the route of the road petitioned for, which was surveyed under our direction by William T. Dutott, County Surveyor, the field notes and plat of which survey are hereto attached and form part of this report, and after careful deliberation we are of the opinion that said road is practicable, and of public utility, and recommend that it be granted, as located and surveyed, and that it be established and opened _____ feet wide."

Viewers' Report
of View and
Survey

WYANDOTTE COUNTY, KANSAS

Viewers' Report of Damages Claimed and Awarded

And further report that the following is a complete list of the names of all persons (Owners, Agents or Guardians) who filed claims with us for damages or compensation, (which said claims are herewith submitted,) by reason of the location and establishment of said proposed road and the amount awarded to each, by us, to-wit:

NAMES	Owner, Agent or Guardian	FRACTIONAL PART	Sec.	Twp.	R'ng	Acres Appropriated	Am't Claimed	Am't Awarded by Viewers	Commissioners Revision
NO DAMAGES CLAIMED					NO DAMAGES ALLOWED				

Petitioner's Affidavit of Service of Notice

ALSO, upon said..... day of....., 19....., there was presented to said County Board, the affidavit of..... one of the petitioners aforesaid, setting forth that due notice of the..... of said proposed road, together with date of meeting of the Viewers, as per published notice of County Clerk, had been served upon each of the persons noted below, who, as Owners, Agents, or Guardians were all the persons through whose premises said road is proposed to be located, except those who have signed Relinquishment, to-wit:

Date When Notice Was Served	NAME OF PERSON	Owner, Agent or Guardian	FRACTIONAL PART	Sec.	Twp.	Range	REMARKS

Final Order of Board of County Commissioners

WHEREUPON, on the 10th day of February, 1955, the following action thereon was had by said Board of County Commissioners, to-wit:

Upon due consideration, no legal objection having been offered against the establishment of said road, and believing the same to be of public utility, it is ORDERED: that the Viewers' Report of View and Report and Plat of Survey be adopted, and that said road be declared located and established as a public highway in accordance therewith; full record thereof to be made in the County Road Record and Plat, as Road No....., and the Trustees of Shawnee Township be notified to cause the same to be opened for public travel.

ORDER TO CHAIRMAN OF HIGHWAY COMMISSIONERS TO OPEN ROAD * MAILED FEBRUARY 11, 1955.

I CERTIFY, that the foregoing is a complete record of the location and establishment of said road No....., as required by law to be made, and that the same was recorded on the..... day of....., 19.....

.....
County Clerk.

ROAD RECORD

Acme Bindery Co.—4537

Road No.

BE IT REMEMBERED, That on the 2nd day of August, 1954, a Road Petition signed by Lester S. Moxey and 15 others, was presented to the Board of County Commissioners of Wyandotte County, Kansas, praying for location of a certain road, described as follows, to-wit:

Beginning at Shawnee Drive and extending east for a distance of 400 feet - Said street being the first street south of Locust in SE $\frac{1}{4}$ of SE $\frac{1}{4}$ of SEction 36-11-24 in Shawnee Township.

PETITION

SAID PETITION was accompanied with Bond, as required by law, signed by as principal, and and as sureties, in the penal sum of DOLLARS, (\$.....)

BOND

WE, The undersigned, owning land along the line of the road described in the accompanying petition hereby relinquish all claim of damage that we might have, either as owner or agent, by reason of land to be appropriated as right of way for said road, and waive notice to land owners, provided by law, and donate the land for right of way for said road through the lands, a description of which is placed opposite our several names:

Relinquishment of Claim for Damages

NAMES	Owner or Agent	DESCRIPTION	S	T	R	Total Number of Acres in Description
Road petition signed by:						
Mary Beckett						
Loren F. Beckett						
Myrtle M. Danis						
Leo F. Davis						
R. T. Gallagher						
P. B. Gallagher						
R. G. Claussen						
R. I. O'Dell						
Foost F. Shields						
Betty J. Shields						
Layton F. Culbertson						
Imogene R. Culbertson						
Jerry Coutsonikas						
June Coutsonikas						
Rose A. Coughlin						

I, one of the petitioners on the Petition herewith submitted, do hereby certify that all of the resident land owners owning land along the line of the road described therein have signed the within relinquishment except:

Signed:
One of the Petitioners

WYANDOTTE COUNTY, KANSAS

WHEREUPON, said bond was approved by the Board, and it appearing to the satisfaction of the Board, that the law had been substantially complied with, it was ordered, that Joseph F. Reardon, Cordell D. Meeks and Kimball L. Backus be appointed viewers of the proposed road, and that they meet in conjunction with the County Surveyor, at the _____ of _____ in Shawnee Township, on the 7th day of January, 1955, and proceed to view and lay out said road, according to law, giving to all parties a hearing, and make due report of their proceedings to the County Board.

Appointment of Viewers

AFTERWARDS, TO-WIT: On the 20th day of December, 1954, R. W. Jensen County Clerk, presented to said Board his certificate, under seal, setting forth, that pursuant to law he had caused public

ROAD NOTICE
 State of Kansas,
 Wyandotte County, ss.
 To Whom It May Concern:
 Take Notice, That a legal petition signed by Lester S. Maxey and other householders of Shawnee Township, in said County, has been presented to the Board of County Commissioners, praying for the location of a road, as follows, viz: Beginning at Shawnee Drive and extending East for a distance of 400 feet. Said street being the first street South of Locust in Southeast ¼ of Southeast ¼ of Section 36-11-24, Shawnee Township.
 And that said Board has appointed Joseph F. Reardon, Cordell D. Meeks and Kimball L. Backus, Viewers, who will meet at the point of beginning of said road, as petitioned for on the 7th day of January, 1955, and proceed to view said road, as the law directs, at which time and place all persons interested may attend and have a hearing. In case said viewers fail to meet on the day designated, they may meet on the following day, as provided by law, without further notice.
 Witness my hand and the official seal of said County, this 20th day of December, 1954.
 R. W. JENSEN,
 County Clerk.
 (Seal)
 (First Published Dec. 23, 1954)
 21-WE-12-20-54

notice of said proposed road to be published in The Wyandotte Echo (a weekly newspaper, published in Kansas City, Kansas,) for two consecutive weeks and that said notice was so published in said newspaper, on the 24th day of December, 1954, the 31st day of December, 1954, and the _____ day of _____, 19____, and also caused similar notices to be posted to public view upon the bulletin board in his office from December 20th, 1954, to January 7, 1955, and similar notices to be publicly posted in the following places, to-wit:

- from _____ 19____, to _____ 19____, at _____ in _____ Township
- from _____ 19____, to _____ 19____, at _____ in _____ Township
- from _____ 19____, to _____ 19____, at _____ in _____ Township

and had also caused record of same to be made in the County Commissioner's _____ of February, 19____, William T. Dutott, County Surveyor

PROOF OF PUBLIC NOTICE

County Surveyor's Report and Field Notes


presented to said County Board, his report of survey of said proposed road, plat and field notes, in words and figures as follows, to-wit:

Pursuant to the order of the Board, I met with Joseph F. Reardon, Cordell D. Meeks and Kimball L. Backus viewers, at the _____ of _____ in Shawnee Township, on the 7th day of January, 1955, and under the direction of said viewers, proceeded to survey said road as petitioned for, conspicuously marking the same throughout, and noting the courses and distances, and I do hereby certify that the following is a correct return of the survey of said road, and plat of the same, to-wit:

Beginning at Shawnee Drive and extending East for a distance of 400 ft. said street being the first street south of Locust in the Southeast ¼ of the Southeast ¼ of Section 36-11-24 in Shawnee Township.

ROAD RECORD

Acme Bindery Co.—4537



County
Surveyor's
Plat and
Field Notes

Field Notes

ALSO, upon said 10th day of February, 1955, said Joseph Reardon, Cordell Meeks and Kimball Backus, Viewers, presented to said County Board their several reports, as follows, to-wit:

"Pursuant to Commissioners' Notice, we met at the _____ of _____ in Shawnee Township, on the 7th day of January, 1955, and taking to our assistance _____ and _____, as chain carriers, and _____ as marker, proceeded to view the route of the road petitioned for, which was surveyed under our direction by William T. Dutott County Surveyor, the field notes and plat of which survey are hereto attached and form part of this report, and after careful deliberation we are of the opinion that said road is practicable, and of public utility, and recommend that it be granted, as located and surveyed, and that it be established and opened _____ feet wide."

Viewers' Report
of View and
Survey

WYANDOTTE COUNTY, KANSAS

Viewers' Report of Damages Claimed and Awarded

And further report that the following is a complete list of the names of all persons (Owners, Agents or Guardians) who filed claims with us for damages or compensation, (which said claims are herewith submitted,) by reason of the location and establishment of said proposed road and the amount awarded to each, by us, to-wit:

NAMES	Owner, Agent or Guardian	FRACTIONAL PART	Sec.	Twp.	R'ng	Acres Appropriated	Am't Claimed	Am't Awarded by Viewers	Commissioners Revision
NO DAMAGES CLAIMED					NO DAMAGES ALLOWED				

Petitioner's Affidavit of Service of Notice

ALSO, upon said day of, 19....., there was presented to said County Board, the affidavit of one of the petitioners aforesaid, setting forth that due notice of the of said proposed road, together with date of meeting of the Viewers, as per published notice of County Clerk, had been served upon each of the persons noted below, who, as Owners, Agents, or Guardians were all the persons through whose premises said road is proposed to be located, except those who have signed Relinquishment, to-wit:

Date When Notice Was Served	NAME OF PERSON	Owner, Agent or Guardian	FRACTIONAL PART	Sec.	Twp.	Range	REMARKS

Final Order of Board of County Commissioners

WHEREUPON, on the 10th day of February, 1955, the following action thereon was had by said Board of County Commissioners, to-wit:

Upon due consideration, no legal objection having been offered against the establishment of said road, and believing the same to be of public utility, it is ORDERED: that the Viewers' Report of View and Report and Plat of Survey be adopted, and that said road be declared located and established as a public highway in accordance therewith; full record thereof to be made in the County Road Record and Plat, as Road No....., and the Trustees of Shawnee Township be notified to cause the same to be opened for public travel.

ORDER TO CHAIRMAN OF HIGHWAY COMMISSIONERS TO OPEN ROAD * MAILED FEBRUARY 11, 1955.

I CERTIFY, that the foregoing is a complete record of the location and establishment of said road No....., as required by law to be made, and that the same was recorded on the day of, 19.....

.....
County Clerk.

ROAD RECORD

Acme Bindery Co.—4537

Road No.

BE IT REMEMBERED, That on the 16th day of December, 1954, a Road Petition signed by John Sears and 15 others, was presented to the Board of County Commissioners of Wyandotte County, Kansas, praying for location of a certain road, described as follows, to wit:

PETITION

Beginning at 65 and Troup to 66 Street
 65th and Garfield to 66th
 Garfield to 66th
 65th and Sears Drive to Turnaround.

Sears Crest and South Sears and terminating at Crest Addition.

BOND

SAID PETITION was accompanied with Bond, as required by law, signed by as principal, and as sureties, in the penal sum of DOLLARS, (\$.....)

Relinquishment
of Claim
for Damages

WE, The undersigned, owning land along the line of the road described in the accompanying petition hereby relinquish all claim of damage that we might have, either as owner or agent, by reason of land to be appropriated as right of way for said road, and waive notice to land owners, provided by law, and donate the land for right of way for said road through the lands, a description of which is placed opposite our several names:

NAMES	Owner or Agent	DESCRIPTION	S	T	R	Total Number of Acres in Description
Road petition signed by:						
Mabel Beachboard						
Inez Brage						
Frank Price						
F. H. McManama						
John R. Martin						
Harry Laeyda						
Earl Laughery						
Ralston Laughery						
Harry Laughery						
Joe Porter						
Bob Vose						
J. H. Gerber						
F. A. Kiene, Jr.						
V. G. Crawford						
John Sears						

I, one of the petitioners on the Petition herewith submitted, do hereby certify that all of the resident land owners owning land along the line of the road described therein have signed the within relinquishment except:

Signed:
One of the Petitioners.

WYANDOTTE COUNTY, KANSAS

Appointment of Viewers

WHEREUPON, said bond was approved by the Board, and it appearing to the satisfaction of the Board, that the law had been substantially complied with, it was ordered, that Joseph F. Reardon, Cordell D. Meeks and Kimball L. Backus be appointed viewers of the proposed road, and that they meet in conjunction with the County Surveyor, at the of in Wyandotte Township, on the 7th day of January, 1955, and proceed to view and lay out said road, according to law, giving to all parties a hearing, and make due report of their proceedings to the County Board.

AFTERWARDS, TO-WIT: On the 20th day of December, 1954, R. W. Jensen County Clerk, presented to said Board his certificate, under seal, setting forth, that pursuant to law he had caused public

ROAD NOTICE
State of Kansas, Wyandotte County, ss. To Whom It May Concern: Take Notice That a legal petition signed by John Sears and other householders of Wyandotte Township, in said County, has been presented to the Board of County Commissioners, praying for the location of a road, as follows, viz: Beginning 65th & Troup to 66th St.; 65th & Garfield to 66th St.; Garfield to 66th St.; 65th & Sears Drive to Turnaround Streets in Sears Crest and South Sears Add. And that said Board has appointed Joseph F. Reardon, Cordell D. Meeks and Kimball L. Backus, Viewers, who will meet at the point of beginning of said road, as petitioned for on the 7th day of January, 1955, and proceed to view said road, as the law directs, at which time and place all persons interested may attend and have a hearing. In case said viewers fail to meet on the day designated, they may meet on the following day, as provided by law, without further notice. Witness my hand and the official seal of said County, this 20th day of December, 1954. R. W. JENSEN, County Clerk. (Seal) (First Published Dec. 23, 1954) St-WE-12-20-54

PROOF OF PUBLIC NOTICE

notice of said proposed road to be published in The Wyandotte Echo (a weekly newspaper, published in Kansas City Kansas,) for two consecutive weeks and that said notice was so published in said newspaper, on the 24th day of December, 1954, the 31st day of December, 1954, and the day of 1954, and also caused similar notices to be posted to public view upon the bulletin board in his office from December 20, 1954, to January 7, 1955, and similar notices to be publicly posted in the following places, to-wit: from 19, to 19, at in Township from 19, to 19, at in Township from 19, to 19, at in Township and had also caused record of same to be made in the County Commissioner's February, 1955, William T. Dutott County Surveyor

County Surveyor's Report and Field Notes


presented to said County Board, his report of survey of said proposed road, plat and field notes, in words and figures as follows, to-wit:

Pursuant to the order of the Board, I met with Joseph F. Reardon, Cordell D. Meeks and Kimball L. Backus viewers, at the of in Wyandotte Township, on the 7th day of January, 1955, and under the direction of said viewers, proceeded to survey said road as petitioned for, conspicuously marking the same throughout, and noting the courses and distances, and I do hereby certify that the following is a correct return of the survey of said road, and plat of the same, to-wit:

65th & Troup to 66th Street; 65th and Garfield to 66th Street; Garfield Drive to 66th Street; 65th & Sears Drive to a turnaround. Streets in Sears Crest and South Sears Addition.

ROAD RECORD

Acme Bindery Co.—4537



County
Surveyor's
Plat and
Field Notes

Field Notes

ALSO, upon said 10th day of February, 1955, said Joseph F. Reardon, Cordell Meeks and Kimball L. Backus, Viewers, presented to said County Board their several reports, as follows, to-wit:

"Pursuant to Commissioners' Notice, we met at the of in Wyandotte Township, on the 7th day of January, 1955, and taking to our assistance and as chain carriers, and as marker, proceeded to view the route of the road petitioned for, which was surveyed under our direction by William T. Dutott County Surveyor, the field notes and plat of which survey are hereto attached and form part of this report, and after careful deliberation we are of the opinion that said road is practicable, and of public utility, and recommend that it be granted, as located and surveyed, and that it be established and opened feet wide."

Viewers' Report
of View and
Survey

WYANDOTTE COUNTY, KANSAS

Viewers' Report of Damages Claimed and Awarded

And further report that the following is a complete list of the names of all persons (Owners, Agents or Guardians) who filed claims with us for damages or compensation, (which said claims are herewith submitted,) by reason of the location and establishment of said proposed road and the amount awarded to each, by us, to-wit:

NAMES	Owner, Agent or Guardian	FRACTIONAL PART	Sec.	Twp.	R'nge	Acres Appropriated	Am't Claimed	Am't Awarded by Viewers	Commissioners Revision
NO DAMAGES CLAIMED					NO DAMAGES ALLOWED				

Petitioner's Affidavit of Service of Notice

ALSO, upon said..... day of....., 19....., there was presented to said County Board, the affidavit of..... one of the petitioners aforesaid, setting forth that due notice of the..... of said proposed road, together with date of meeting of the Viewers, as per published notice of County Clerk, had been served upon each of the persons noted below, who, as Owners, Agents, or Guardians were all the persons through whose premises said road is proposed to be located, except those who have signed Relinquishment, to-wit:

Date When Notice Was Served	NAME OF PERSON	Owner, Agent or Guardian	FRACTIONAL PART	Sec.	Twp.	Range	REMARKS

Final Order of Board of County Commissioners

WHEREUPON, on the 10th day of February, 1955, the following action thereon was had by said Board of County Commissioners, to-wit:

Upon due consideration, no legal objection having been offered against the establishment of said road, and believing the same to be of public utility, it is ORDERED: that the Viewers' Report of View and Report and Plat of Survey be adopted, and that said road be declared located and established as a public highway in accordance therewith; full record thereof to be made in the County Road Record and Plat, as Road No....., and the Trustees of..... Wyandotte Township be notified to cause the same to be opened for public travel.

ORDER TO CHAIRMAN OF HIGHWAY COMMISSIONERS TO OPEN ROAD - MAILED FEBRUARY 11, 1955.

I CERTIFY, that the foregoing is a complete record of the location and establishment of said road No....., as required by law to be made, and that the same was recorded on the..... day of....., 19.....

.....
County Clerk.

ROAD RECORD

Acme Bindery Co.—4537

Road No.

PETITION

BE IT REMEMBERED, That on the 11th day of October, 1954, a Road Petition signed by Donald K. McCully and 13 others, was presented to the Board of County Commissioners of Wyandotte County, Kansas, praying for Location of a certain road, described as follows, to-wit:

Beginning at the south east corner of Lot 4, Pleasant View, a subdivision in Wyandotte County, Kansas (which is the same point as shown on the plat of Resurvey of Hamptonvale Addition, a subdivision of land in Wyandotte County, recorded Book 25, page 69 as being the southeast corner of 41st street where it adjoins Victory Highway.)

Thence northwest 50.55 feet to southwest corner of said Lot 4; thence north 437.8 feet north to the south line of said Resurvey of Hamptonvale Addition; thence East 50 feet; thence south to beginning.

This is the same description as Lot 4, Pleasant View, a subdivision in Wyandotte County.

BOND

SAID PETITION was accompanied with Bond, as required by law, signed by as principal, and as sureties, in the penal sum of DOLLARS, (\$.....)

Relinquishment
of Claim
for Damages

WE, The undersigned, owning land along the line of the road described in the accompanying petition hereby relinquish all claim of damage that we might have, either as owner or agent, by reason of land to be appropriated as right of way for said road, and waive notice to land owners, provided by law, and donate the land for right of way for said road through the lands, a description of which is placed opposite our several names:

NAMES	Owner or Agent	DESCRIPTION	S	T	R	Total Number of Acres in Description
Road petition signed by:						
Joseph D. McDowell						
Claudens McDowell						
Edward McCarthy						
Margaret McCarthy						
F. L. Kobalt						
Helen B. Kobalt						
Bonnie Bowles						
Evelyn Wilson						
Oral K. Locke						
Donald R. McCully						
Mildred O. McCully						
Roy R. Seagel						
Bette Harman						

I, one of the petitioners on the Petition herewith submitted, do hereby certify that all of the resident land owners owning land along the line of the road described therein have signed the within relinquishment except:

Signed:
One of the Petitioners.

WYANDOTTE COUNTY, KANSAS

Appointment
of
Viewers

WHEREUPON, said bond was approved by the Board, and it appearing to the satisfaction of the Board, that the law had been substantially complied with, it was ordered, that Joseph F. Reardon, Cordell D. Meeks and Kimball L. Backus be appointed viewers of the proposed road, and that they meet in conjunction with the County Surveyor, at the _____ of _____ in _____ Township, on the 7th day of January, 1955, and proceed to view and lay out said road, according to law, giving to all parties a hearing, and make due report of their proceedings to the County Board.

AFTERWARDS, TO-WIT: On the 20th day of December, 1954, R. W. Jensen County Clerk presented to said Board his certificate, under seal, setting forth, that pursuant to law he had caused public

PROOF OF
PUBLIC
NOTICE

County
Surveyor's
Report and
Field Notes

ROAD NOTICE
State of Kansas,
Wyandotte County, ss.
To Whom It May Concern:
Take Notice, That a legal petition signed by Donald C. McCully and other householders of Wyandotte Township, in said County, has been presented to the Board of County Commissioners, praying for the location of a road, as follows, viz: Beginning at the Southeast corner of Lot 4, Pleasant View, a subdivision in Wyandotte County, Kansas, which is the same point as shown on the plat of Resurvey of Hamptonvale Addition, a subdivision of land in Wyandotte County, recorded Book 25, Page 49, as being the Southeast corner of 41st Street where it adjoins Victory Highway. Thence West 50.55 feet to Southwest corner of said Lot 4, thence North 437.8 feet to South line of said Resurvey of Hamptonvale Addition, thence East 50 feet, thence South to beginning. This is the same description of Lot 4, Pleasant View.
And that said Board has appointed Joseph F. Reardon, Cordell D. Meeks and Kimball L. Backus, Viewers, who will meet at the point of beginning of said road, as petitioned for on the 7th day of January, 1955, and proceed to view said road, as the law directs, at which time and place all persons interested may attend and have a hearing. In case said viewers fail to meet on the day designated, they may meet on the following day, as provided by law, without further notice.
Witness my hand and the official seal of said County, this 20th day of December, 1954.
R. W. JENSEN,
County Clerk.
(Seal) (First Published Dec. 23, 1954)
WE-12-20-54

notice of said proposed road to be published in The Wyandotte Echo (a weekly newspaper, published in Kansas City Kansas), for two consecutive weeks and that said notice was so published in said newspaper, on the 24th day of December, 1954, the 31st day of December, 1954, and the _____ day of _____, 19____, and also caused similar notices to be posted to public view upon the bulletin board in his office from December 20 1954, to December 31, 1954, and similar notices to be publicly posted in the following places, to-wit:
from _____ 19____, to _____ 19____, at _____ in _____ Township
from _____ 19____, to _____ 19____, at _____ in _____ Township
from _____ 19____, to _____ 19____, at _____ in _____ Township
and had also caused record of same to be made in the County Commissioner's

February 1955, William T. Dutott County Surveyor


report of survey of said proposed road, plat and field notes, in words and figures as

and, I met with Joseph F. Reardon, Cordell D. Meeks and Kimball L. Backus viewers, at the _____ of _____ in _____ Township, on the 7th day of January, 1955, and under the direction of said viewers, proceeded to survey said road as petitioned for, conspicuously marking the same throughout, and noting the courses and distances, and I do hereby certify that the following is a correct return of the survey of said road, and plat of the same, to-wit:

Beginning at the Southeast corner of Lot 4, Pleasant View, a subdivision in Wyandotte County, Kansas (which is the same point as shown on the plat of resurvey of Hamptonvale Addition, a subdivision of land in Wyandotte County, recorded in book 25, page 49 as being the Southeast corner of 41st Street where it adjoins Victory Highway) thence West 50.55 feet to the Southwest corner of said Lot 4, thence North 437.8 feet to the South line of said resurvey of Hamptonvale Addition, thence East 50 feet thence south to beginning. This is the same description of Lot 4, Pleasant View.

ROAD RECORD

Acme Bindery Co. - 4537



County
Surveyor's
Plat and
Field Notes

Field Notes

ALSO, upon said 10th day of February, 1955, said Joseph Reardon, Cordell Meeks and Kimball Backus, Viewers, presented to said County Board their several reports, as follows, to-wit:

"Pursuant to Commissioners' Notice, we met at the _____ of _____ in Wyandotte Township, on the 7th day of January, 1955, and taking to our assistance _____ and _____, as chain carriers, and _____ as marker, proceeded to view the route of the road petitioned for, which was surveyed under our direction by William T. Dutott, County Surveyor, the field notes and plat of which survey are hereto attached and form part of this report, and after careful deliberation we are of the opinion that said road is practicable, and of public utility, and recommend that it be granted, as located and surveyed, and that it be established and opened _____ feet wide."

Viewers' Report
of View and
Survey

WYANDOTTE COUNTY, KANSAS

Viewers' Report of Damages Claimed and Awarded

And further report that the following is a complete list of the names of all persons (Owners, Agents or Guardians) who filed claims with us for damages or compensation, (which said claims are herewith submitted,) by reason of the location and establishment of said proposed road and the amount awarded to each, by us, to-wit:

NAMES	Owner, Agent or Guardian	FRACTIONAL PART	Sec.	Twp.	R'nge	Acres Appropriated	Am't Claimed	Am't Awarded by Viewers	Commissioners Revision
NO DAMAGES CLAIMED					NO DAMAGES ALLOWED				

Petitioner's Affidavit of Service of Notice

ALSO, upon said day of, 19....., there was presented to said County Board, the affidavit of one of the petitioners aforesaid, setting forth that due notice of the of said proposed road, together with date of meeting of the Viewers, as per published notice of County Clerk, had been served upon each of the persons noted below, who, as Owners, Agents, or Guardians were all the persons through whose premises said road is proposed to be located, except those who have signed Relinquishment, to-wit:

Date When Notice Was Served	NAME OF PERSON	Owner, Agent or Guardian	FRACTIONAL PART	Sec.	Twp.	Range	REMARKS

Final Order of Board of County Commissioners

WHEREUPON, on the 10th day of February, 1955, the following action thereon was had by said Board of County Commissioners, to-wit:

Upon due consideration, no legal objection having been offered against the establishment of said road, and believing the same to be of public utility, it is ORDERED: that the Viewers' Report of View and Report and Plat of Survey be adopted, and that said road be declared located and established as a public highway in accordance therewith; full record thereof to be made in the County Road Record and Plat, as Road No....., and the Trustees of Wyandotte Township be notified to cause the same to be opened for public travel.

ORDER TO CHAIRMAN OF HIGHWAY COMMISSIONERS TO OPEN ROAD - MAILED FEBRUARY 11, 1955.

I CERTIFY, that the foregoing is a complete record of the location and establishment of said road No....., as required by law to be made, and that the same was recorded on the day of, 19.....

.....
County Clerk.

ROAD RECORD

Acme Bindery Co.—4537

Road No.

BE IT REMEMBERED, That on the 29th day of November, 1954, a Road Petition signed by Conrad Miller and 12 others, was presented to the Board of County Commissioners of Wyandotte County, Kansas, praying for Location of a certain road, described as follows, to wit:

PETITION

Beginning at a point 349.8 feet West and 361.0 feet North of the Southeast Corner of Section 27, Township 10, Range 24, in Wyandotte County Kansas; thence West on a line parallel to the South line of said Section 27, a distance of 359.15 feet, thence on a curve to the right, said curve having a radius of 100.0 feet, a distance of 35.34 feet; thence North 69° 45" West a distance of 199.3 feet; thence on a curve to the left, said curve having a radius of 100.0 feet, a distance of 35.34 feet; thence West 381.49 to the East line of 61st Street as now traveled.

59th Terrace.

The following is a legal description of the center line of a road right of way 50 feet wide described as follows:

Beginning at a point 374.8 feet West and 30.0 feet North of the Southeast corner of Section 27-10-24, in Wyandotte County, Kansas; thence North and parallel to the East line of said Section a distance of 332.0 feet.

BOND

SAID PETITION was accompanied with Bond, as required by law, signed by as principal, and as sureties, in the penal sum of DOLLARS, (\$.....)

Relinquishment
of Claim
for Damages

WE, The undersigned, owning land along the line of the road described in the accompanying petition hereby relinquish all claim of damage that we might have, either as owner or agent, by reason of land to be appropriated as right of way for said road, and waive notice to land owners, provided by law, and donate the land for right of way for said road through the lands, a description of which is placed opposite our several names:

NAMES	Owner or Agent	DESCRIPTION	S	T	R	Total Number of Acres in Description
NAMES THAT APPEAR ON ROAD PETITION						
Conrad Miller						
Jack R. Fichtner						
Dorothy I. Fichtner						
Sarah J. Peerson						
Marilyn Miller						
W. H. McKain						
Margaret F. McKain						
Harry W. Lacy						
Viola T. Lacy						
J. P. Wolfe						
Wm. A. Mason						
Mrs. Bessie Chamberlain						
R. Chamberlain						

I, one of the petitioners on the Petition herewith submitted, do hereby certify that all of the resident land owners owning land along the line of the road described therein have signed the within relinquishment except:


Signed:
One of the Petitioners.

WYANDOTTE COUNTY, KANSAS

Appointment of Viewers

WHEREUPON, said bond was approved by the Board, and it appearing to the satisfaction of the Board, that the law had been substantially complied with, it was ordered, that Joseph F. Reardon, Cordell D. Meeks and Kimball L. Backus be appointed viewers of the proposed road, and that they meet in conjunction with the County Surveyor, at the of in Quindaro Township, on the 4th day of February, 1955, and proceed to view and lay out said road, according to law, giving to all parties a hearing, and make due report of their proceedings to the County Board.

AFTERWARDS, TO-WIT: On the 6th day of January, 1955, R. W. Jensen County Clerk, presented to said Board his certificate, under seal, setting forth, that pursuant to law he had caused public notice of said proposed road to be published in The Wyandotte Echo



(a weekly newspaper, published in Kansas City, Kansas,) for two consecutive weeks and that said notice was so published in said newspaper, on the 13th day of January, 1955, the 20th day of January, 1955, and the day of 1955, and also caused similar notices to be posted to public view upon the bulletin board in his office from January 6, 1955, to March 7th, 1955, and similar notices to be publicly posted in the following places, to-wit: from 19 to 19, at in Township from 19 to 19, at in Township from 19 to 19, at in Township and had also caused record of same to be made in the County Commissioner's

PROOF OF PUBLIC NOTICE

Record, Volume "C-1" page "388"

ALSO, upon said 7th day of March, 1955, William T. Dutott, County Surveyor presented to said County Board, his report of survey of said proposed road, plat and field notes, in words and figures as follows, to-wit:

County Surveyor's Report and Field Notes

Pursuant to the order of the Board, I met with Joseph F. Reardon, Cordell D. Meeks and Kimball L. Backus viewers, at the of in Quindaro Township, on the 18th day of February, 1955, and under the direction of said viewers, proceeded to survey said road as petitioned for, conspicuously marking the same throughout, and noting the courses and distances, and I do hereby certify that the following is a correct return of the survey of said road, and plat of the same, to-wit:

Beginning at a point 349.8 feet West and 361.0 feet North of the Southeast corner of Section 27, Township 10, Range 24, in Wyandotte County, Kansas, thence West on a line parallel to the South line of Section 27, a distance of 359.15 feet, thence on a curve to the right, said curve having a radius of 100 feet, a distance of 35.34 feet, thence North 69 degrees 45 minutes West a distance of 199.3 feet, thence on a curve to the left, said curve having a radius of 100 feet a distance of 35.34 feet, thence West 381.49 feet to the East line of 61st Street as now traveled.

59th Terrace. Beginning at a point 374.8 feet West and 30 feet North of the Southeast corner of Section 27-10-24, in Wyandotte County, Kansas, thence North and parallel to the East line of said Section a distance of 332.0 feet.


b Due to bad weather the view was postponed until February 11, 1955, and again due to bad weather the view was again postponed until February 18, 1955.

View was held on Febuary 18, 1955.

See Commissioners Journal C-1 Page 388, 417 and 422.

ROAD RECORD

Acme Bindery Co. - 4537



County
Surveyor's
Plat and
Field Notes

Field Notes

ALSO, upon said 7th day of March, 19 55, said Joseph F. Reardon, Cordell D. Meeks and Kimball L. Backus, Viewers, presented to said County Board their several reports, as follows, to-wit:

"Pursuant to Commissioners' Notice, we met at the of in Quindaro Township, on the 18th day of February, 19 55, and taking to our assistance and as chain carriers, and as marker, proceeded to view the route of the road petitioned for, which was surveyed under our direction by William T. Dutott, County Surveyor, the field notes and plat of which survey are hereto attached and form part of this report, and after careful deliberation we are of the opinion that said road is practicable, and of public utility, and recommend that it be granted, as located and surveyed, and that it be established and opened feet wide."

Viewers' Report
of View and
Survey

WYANDOTTE COUNTY, KANSAS

Viewers' Report of Damages Claimed and Awarded

And further report that the following is a complete list of the names of all persons (Owners, Agents or Guardians) who filed claims with us for damages or compensation, (which said claims are herewith submitted,) by reason of the location and establishment of said proposed road and the amount awarded to each, by us, to-wit:

NAMES	Owner, Agent or Guardian	FRACTIONAL PART	Sec.	Twp.	R'ng	Acres Appropriated	Am't Claimed	Am't Awarded by Viewers	Commissioners Revision
NO DAMAGES CLAIMED									
								NO DAMAGES ALLOWED	

Petitioner's Affidavit of Service of Notice

ALSO, upon said..... day of....., 19....., there was presented to said County Board, the affidavit of..... one of the petitioners aforesaid, setting forth that due notice of the..... of said proposed road, together with date of meeting of the Viewers, as per published notice of County Clerk, had been served upon each of the persons noted below, who, as Owners, Agents, or Guardians were all the persons through whose premises said road is proposed to be located, except those who have signed Relinquishment, to-wit:

Date When Notice Was Served	NAME OF PERSON	Owner, Agent or Guardian	FRACTIONAL PART	Sec.	Twp.	Range	REMARKS

Final Order of Board of County Commissioners

WHEREUPON, on the 7th day of March, 1955, the following action thereon was had by said Board of County Commissioners, to-wit:

Upon due consideration, no legal objection having been offered against the establishment of said road, and believing the same to be of public utility, it is ORDERED: that the Viewers' Report of View and Report and Plat of Survey be adopted, and that said road be declared located and established as a public highway in accordance therewith; full record thereof to be made in the County Road Record and Plat, as Road No....., and the Trustees of Quindaro Township be notified to cause the same to be opened for public travel.

ORDER TO CHAIRMAN OF HIGHWAY COMMISSIONER TO OPEN ROAD MAILED MARCH 7, 1955.

I CERTIFY, that the foregoing is a complete record of the location and establishment of said road No....., as required by law to be made, and that the same was recorded on the 7th day of March, 1955.

.....
County Clerk.

ROAD RECORD

Acme Bindery Co.-4537

Road No.

BE IT REMEMBERED, That on the 1st day of March, 1954, a Road Petition signed by John L. Bridges and 17 others, was presented to the Board of County Commissioners of Wyandotte County, Kansas, praying for Location of a certain road, described as follows, to-wit:

PETITION

Beginning at the east 1/4 corner of Section 32-10-24, thence south 528 feet, thence West 330 feet to center line of road, thence south 528 feet to end of road, road 50 feet wide.

ALSO: Beginning at the east 1/4 corner of Section 32-10-24, thence south 797 feet to center line of road, thence west 660 feet to end of road, road 50 feet wide.

(BRIDGES FAIRVIEW HEIGHTS)

SAID PETITION was accompanied with Bond, as required by law, signed by as principal, and and as sureties, in the penal sum of DOLLARS, (\$.....)

BOND

WE, The undersigned, owning land along the line of the road described in the accompanying petition hereby relinquish all claim of damage that we might have, either as owner or agent, by reason of land to be appropriated as right of way for said road, and waive notice to land owners, provided by law, and donate the land for right of way for said road through the lands, a description of which is placed opposite our several names:

Relinquishment of Claim for Damages

NAMES	Owner or Agent	DESCRIPTION	S	T	R	Total Number of Acres in Description
NAMES THAT APPEAR ON ROAD PETITION						
John L. Bridges						
Fred T. Bland						
Jimmie V. Reese						
Bessie Armstrong						
Charles J. Hanna						
Arllil Molder						
Ernest E. Hilto						
Alfred A. Rabuse						
Allen Statlte						
Jack Daughtery						
J. C. Walje						
Ralph R. Williams						
William J. Morasch						
J. D. Bratcher						
J. K. Miller						
F. W. Miller						
G. C. Gress						
Harold L. McDowell						

I, one of the petitioners on the Petition herewith submitted, do hereby certify that all of the resident land owners owning land along the line of the road described therein have signed the within relinquishment except:

Signed:
One of the Petitioners.

WYANDOTTE COUNTY, KANSAS

Appointment
of
Viewers

WHEREUPON, said bond was approved by the Board, and it appearing to the satisfaction of the Board, that the law had been substantially complied with, it was ordered, that Joseph F. Reardon, Cordell D. Meeks and Kimball L. Backus be appointed viewers of the proposed road, and that they meet in conjunction with the County Surveyor, at the _____ of _____ in Quindaro Township, on the 25th day of June, 1954, and proceed to view and lay out said road, according to law, giving to all parties a hearing, and make due report of their proceedings to the County Board.

AFTERWARDS, TO-WIT: On the 27th day of May, 1954, R. W. Jensen County Clerk, presented to said Board his certificate, under seal, setting forth, that pursuant to law he had caused public

ROAD NOTICE

State of Kansas,
Wyandotte County, ss.

To Whom It May Concern:

Take Notice, That a legal petition signed by John L. Bridges and other householders of Quindaro Township, in said County, has been presented to the Board of County Commissioners, praying for the location of a road, as follows, viz: Beginning at the east 1/4 corner of section 32-10-24, thence south 528 feet, thence west 330 feet to center line of road, thence south 528 feet to end of road. Road to be 50 feet wide. Also: Beginning at the east 1/4 corner of section 32-10-24, thence south 797 feet to center line of road, thence west 660 feet to end of road, road to be 50 feet wide.

And that said Board has appointed Joseph F. Reardon, Cordell D. Meeks and Kimball L. Backus, Viewers, who will meet at the point of beginning of said road as petitioned for on the 25th day of June, 1954.

All persons interested in the law streets, at which place all persons interested may attend and have a hearing. In case said viewers fail to meet on the day designated, they may meet on the following day, as provided by law, without further notice.

Witness my hand and the official seal of said County, this 17th day of May, 1954.

R. W. JENSEN,
County Clerk.
(Seal) By Phil Caldwell,
Deputy.
(First Published June 2, 1954)
21-WE-6-9-54

PROOF OF
PUBLIC
NOTICE

County
Surveyor's
Report and
Field Notes

notice of said proposed road to be published in The Wyandotte Echo (a weekly newspaper, published in Kansas City, Kansas,) for two consecutive weeks and that said notice was so published in said newspaper, on the 2nd day of June, 1954, the 9th day of June, 1954, and the _____ day of _____, 19____, and also caused similar notices to be posted to public view upon the bulletin board in his office from May 27th, 1954, to June 25th, 1954, and similar notices to be publicly posted in the following places, to-wit:

from _____ 19____, to _____ 19____, at _____ in _____ Township
 from _____ 19____, to _____ 19____, at _____ in _____ Township
 from _____ 19____, to _____ 19____, at _____ in _____ Township

and had also caused record of same to be made in the County Commissioner's _____
 of _____ May _____, 1955, William T. Dutott, _____ County Surveyor

report of survey of said proposed road, plat and field notes, in words and figures as

and, I met with Joseph F. Reardon, Cordell D. Meeks and Kimball L. Backus viewers, at the _____ of _____ in Quindaro

Township, on the 25th day of June, 1954, and under the direction of said viewers, proceeded to survey said road as petitioned for, conspicuously marking the same throughout, and noting the courses and distances, and I do hereby certify that the following is a correct return of the survey of said road, and plat of the same, to-wit:

Beginning at a point 528 feet south and 330 feet west of the Northeast corner of the Southeast 1/4 of Sec. 32-10-24, thence South 528 feet.

Also. Beginning at a point 797 feet South of the Northeast corner of the Southeast 1/4 of Sec. 32-10-24, thence West 660 feet, Roads to be 50 feet wide.

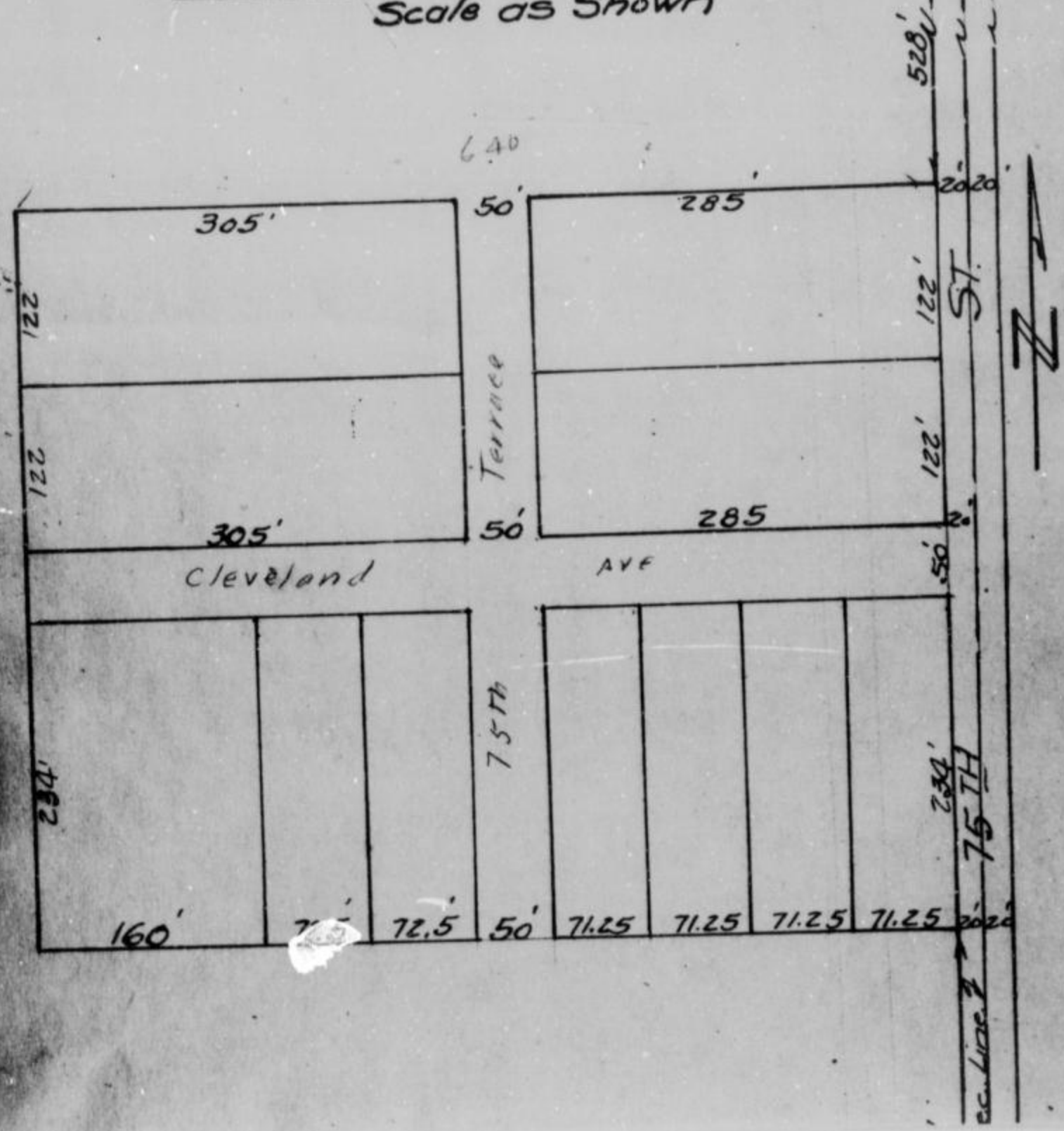
(BRIDGES FAIRVIEW HEIGHTS)

ROAD RECORD

Arme Bindery Co. - 4537

SURVEY OF A TRACT OF LAND
 LOCATED IN THE NE 1/4, OF SE 1/4, OF SEC. 32,
 T10S - R24E, QUINDARO TWP. Wyandotte County,
 Kansas
 1/4 Sec. Line 2

BRIDGES FAIRVIEW HEIGHTS
 Scale as Shown



County
 Surveyor's
 Plat and
 Field Notes

Field Notes

ALSO, upon said 5th day of May, 1955, said Joseph F. Reardon, Cordell D. Meeks and Kimball L. Backus, Viewers, presented to said County Board their several reports, as follows, to-wit:

"Pursuant to Commissioners' Notice, we met at the of in Quindaro Township, on the 25th day of June, 1955, and taking to our assistance and as chain carriers, and as marker, proceeded to view the route of the road petitioned for, which was surveyed under our direction by William T. Dutott County Surveyor, the field notes and plat of which survey are hereto attached and form part of this report, and after careful deliberation we are of the opinion that said road is practicable, and of public utility, and recommend that it be granted, as located and surveyed, and that it be established and opened 50 feet wide."

Viewers' Report
 of View and
 Survey

WYANDOTTE COUNTY, KANSAS

Viewers' Report of Damages Claimed and Awarded

And further report that the following is a complete list of the names of all persons (Owners, Agents or Guardians) who filed claims with us for damages or compensation, (which said claims are herewith submitted,) by reason of the location and establishment of said proposed road and the amount awarded to each, by us, to-wit:

NAMES	Owner, Agent or Guardian	FRACTIONAL PART	Sec.	Twp.	R'ng	Acres Appropriated	Am't Claimed	Am't Awarded by Viewers	Commissioners Revision
NO DAMAGES CLAIMED					NO DAMAGES ALLOWED				

Petitioner's Affidavit of Service of Notice

ALSO, upon said day of, 19....., there was presented to said County Board, the affidavit of one of the petitioners aforesaid, setting forth that due notice of the of said proposed road, together with date of meeting of the Viewers, as per published notice of County Clerk, had been served upon each of the persons noted below, who, as Owners, Agents, or Guardians were all the persons through whose premises said road is proposed to be located, except those who have signed Relinquishment, to-wit:

Date When Notice Was Served	NAME OF PERSON	Owner, Agent or Guardian	FRACTIONAL PART	Sec.	Twp.	Range	REMARKS

Final Order of Board of County Commissioners

WHEREUPON, on the 5th day of May, 1955, the following action thereon was had by said Board of County Commissioners, to-wit:

Upon due consideration, no legal objection having been offered against the establishment of said road, and believing the same to be of public utility, it is ORDERED: that the Viewers' Report of View and Report and Plat of Survey be adopted, and that said road be declared located and established as a public highway in accordance therewith; full record thereof to be made in the County Road Record and Plat, as Road No., and the Trustees of Quindaro Township be notified to cause the same to be opened for public travel.

ORDER TO CHAIRMAN OF HIGHWAY COMMISSIONERS TO OPEN ROAD - MAILED MAY 5, 1955.

I CERTIFY, that the foregoing is a complete record of the location and establishment of said road No., as required by law to be made, and that the same was recorded on the day of, 19.....

County Clerk.

WYANDOTTE COUNTY, KANSAS

Viewers' Report of Damages Claimed and Awarded

And further report that the following is a complete list of the names of all persons (Owners, Agents or Guardians) who filed claims with us for damages or compensation, (which said claims are herewith submitted,) by reason of the location and establishment of said proposed road and the amount awarded to each, by us, to-wit:

NAMES	Owner, Agent or Guardian	FRACTIONAL PART	Sec.	Twp.	R'ng	Acres Appropriated	Am't Claimed	Am't Awarded by Viewers	Commissioners Revision
NO DAMAGES CLAIMED					NO DAMAGES ALLOWED				

Petitioner's Affidavit of Service of Notice

ALSO, upon said..... day of....., 19....., there was presented to said County Board, the affidavit of..... one of the petitioners aforesaid, setting forth that due notice of the..... of said proposed road, together with date of meeting of the Viewers, as per published notice of County Clerk, had been served upon each of the persons noted below, who, as Owners, Agents, or Guardians were all the persons through whose premises said road is proposed to be located, except those who have signed Relinquishment, to-wit:

Date When Notice Was Served	NAME OF PERSON	Owner, Agent or Guardian	FRACTIONAL PART	Sec.	Twp.	Range	REMARKS

Final Order of Board of County Commissioners

WHEREUPON, on the 5th day of May, 1955, the following action thereon was had by said Board of County Commissioners, to-wit:

Upon due consideration, no legal objection having been offered against the establishment of said road, and believing the same to be of public utility, it is ORDERED: that the Viewers' Report of View and Report and Plat of Survey be adopted, and that said road be declared located and established as a public highway in accordance therewith; full record thereof to be made in the County Road Record and Plat, as Road No....., and the Trustees of Quindaro Township be notified to cause the same to be opened for public travel.

ORDER TO CHAIRMAN OF HIGHWAY COMMISSIONERS TO OPEN ROAD - MAILED MAY 5, 1955.

I CERTIFY, that the foregoing is a complete record of the location and establishment of said road No....., as required by law to be made, and that the same was recorded on the..... day of....., 19.....

.....
County Clerk.

ROAD RECORD

Acme Bindery Co.—4537

Road No.

BE IT REMEMBERED, That on the 15th day of February, 1954, a Road Petition signed by Henry C. Klee and 5 others, was presented to the Board of County Commissioners of Wyandotte County, Kansas, praying for Location of a certain road, described as follows, to wit:

PETITION

Beginning at 57th Street extending west 225 feet, known as Lathrop. Studts Highlands, Section 35-10-24.

ALSO:

Beginning at 57th Street and extending west 225 feet., known as Spring St. Studt's Highlands, Section 35-10-24.

SAID PETITION was accompanied with Bond, as required by law, signed by as principal, and as sureties, in the penal sum of DOLLARS, (\$)

BOND

WE, The undersigned, owning land along the line of the road described in the accompanying petition hereby relinquish all claim of damage that we might have, either as owner or agent, by reason of land to be appropriated as right of way for said road, and waive notice to land owners, provided by law, and donate the land for right of way for said road through the lands, a description of which is placed opposite our several names:

Relinquishment of Claim for Damages

NAMES	Owner or Agent	DESCRIPTION	S	T	R	Total Number of Acres in Description
NAMES THAT APPEAR ON ROAD PETITION.						
Henry C. Klee						
Mrs. Margaret Lehnick						
Owal Banister						
Pete Novosel						
Betty Cordell						
Mike Hotujac						

I, one of the petitioners on the Petition herewith submitted, do hereby certify that all of the resident land owners owning land along the line of the road described therein have signed the within relinquishment except:

Signed: One of the Petitioners.

WYANDOTTE COUNTY, KANSAS

Appointment
of
Viewers

WHEREUPON, said bond was approved by the Board, and it appearing to the satisfaction of the Board, that the law had been substantially complied with, it was ordered, that Joseph F. Reardon, Cordell D. Meeks and Kimball L. Backus be appointed viewers of the proposed road, and that they meet in conjunction with the County Surveyor, at the _____ of _____ in Quindaro Township, on the 26th day of March, 1954, and proceed to view and lay out said road, according to law, giving to all parties a hearing, and make due report of their proceedings to the County Board.

AFTERWARDS, TO-WIT: On the 1st day of March, 1954, R. W. Jensen, County Clerk, presented to said Board his certificate, under seal, setting forth, that pursuant to law he had caused public

ROAD NOTICE
 State of Kansas,
 Wyandotte County, ss.
 To Whom It May Concern:
 Take Notice, That a legal petition signed by Henry C. Klose and other householders of Quindaro Township, in said County, has been presented to the Board of County Commissioners, praying for the location of a road, as follows, viz.: Beginning at 57th Street and Lathrop Ave. in Studts Highlands in Section 25-10-24, thence West along Lathrop Ave. 225 feet more or less. Also: Beginning at 57th Street and Spring Ave. in Studts Highlands thence West 225 feet more or less.
 And that said Board has appointed Joseph F. Reardon, Cordell D. Meeks and Kimball L. Backus, Viewers, who will meet at the point of beginning of said road, as petitioned for on the 26th day of March, 1954, and proceed to view said road, as the law directs, at which time and place all persons interested may attend and have a hearing. In case said viewers fail to meet on the day designated, they may meet on the following day, as provided by law, without further notice.
 Witness my hand and the official seal of said County, this 1st day of March, 1954.
 R. W. JENSEN,
 County Clerk.
 By Phil Caldwell, Deputy.
 (First Published March 2, 1954)
 W.K.-2-10-54

PROOF OF
PUBLIC
NOTICE

notice of said proposed road to be published in The Wyandotte Echo (a weekly newspaper, published in Kansas City, Kansas,) for two consecutive weeks and that said notice was so published in said newspaper, on the 3rd day of March, 1954, the 10th day of March, 1954, and the _____ day of _____, 19____, and also caused similar notices to be posted to public view upon the bulletin board in his office from March 1st, 1954, to March 26th, 1954, and similar notices to be publicly posted in the following places, to-wit:
 from _____ 19____, to _____ 19____, at _____ in _____ Township
 from _____ 19____, to _____ 19____, at _____ in _____ Township
 from _____ 19____, to _____ 19____, at _____ in _____ Township
 and had also caused record of same to be made in the County Commissioner's

Rec. _____ 172."
 County Surveyor
 of _____ May _____, 1955, William T. Dutott,
 his report of survey of said proposed road, plat and field notes, in words and figures as follows, to-wit:


County
Surveyor's
Report and
Field Notes

Pursuant to the order of the Board, I met with Joseph F. Reardon, Cordell D. Meeks and Kimball L. Backus viewers, at the _____ of _____ in Quindaro Township, on the 26th day of March, 1954, and under the direction of said viewers, proceeded to survey said road as petitioned for, conspicuously marking the same throughout, and noting the courses and distances, and I do hereby certify that the following is a correct return of the survey of said road, and plat of the same, to-wit:

Beginning at 57th Street and Lathrop Avenue, in Studts Highlands in Section 35-10-24, thence West along Lathrop Avenue, 225 feet more or less.
 ALSO:
 Beginning at 57th Street and Spring Avenue in Studts Highlands, thence West 225 feet more or less.

ROAD RECORD

Acme Bindery Co.—4337



County
Surveyor's
Plat and
Field Notes

Field Notes

ALSO, upon said 9th day of May, 1955, said Joseph F. Reardon, Cordell D. Meeks and Kimball L. Backus, Viewers, presented to said County Board their several reports, as follows, to-wit:

Viewers' Report
of View and
Survey

"Pursuant to Commissioners' Notice, we met at the _____ of _____ in Quindaro Township, on the 26th day of March, 1954, and taking to our assistance _____ and _____, as chain carriers, and _____ as marker, proceeded to view the route of the road petitioned for, which was surveyed under our direction by William T. Dutott, County Surveyor, the field notes and plat of which survey are hereto attached and form part of this report, and after careful deliberation we are of the opinion that said road is practicable, and of public utility, and recommend that it be granted, as located and surveyed, and that it be established and opened _____ feet wide."

WYANDOTTE COUNTY, KANSAS

Viewers' Report of Damages Claimed and Awarded

And further report that the following is a complete list of the names of all persons (Owners, Agents or Guardians) who filed claims with us for damages or compensation, (which said claims are herewith submitted,) by reason of the location and establishment of said proposed road and the amount awarded to each, by us, to-wit:

NAMES	Owner, Agent or Guardian	FRACTIONAL PART	Sec.	Twp.	R'ng	Acres Appropriated	Am't Claimed	Am't Awarded by Viewers	Commissioners Revision
NO DAMAGES CLAIMED									
								NO DAMAGES ALLOWED	

Petitioner's Affidavit of Service of Notice

ALSO, upon said day of, 19....., there was presented to said County Board, the affidavit of one of the petitioners aforesaid, setting forth that due notice of the of said proposed road, together with date of meeting of the Viewers, as per published notice of County Clerk, had been served upon each of the persons noted below, who, as Owners, Agents, or Guardians were all the persons through whose premises said road is proposed to be located, except those who have signed Relinquishment, to-wit:

Date When Notice Was Served	NAME OF PERSON	Owner, Agent or Guardian	FRACTIONAL PART	Sec.	Twp.	Range	REMARKS

Final Order of Board of County Commissioners

WHEREUPON, on the 9th day of May, 1955, the following action thereon was had by said Board of County Commissioners, to-wit:

Upon due consideration, no legal objection having been offered against the establishment of said road, and believing the same to be of public utility, it is ORDERED: that the Viewers' Report of View and Report and Plat of Survey be adopted, and that said road be declared located and established as a public highway in accordance therewith; full record thereof to be made in the County Road Record and Plat, as Road No....., and the Trustees of Quindaro Township be notified to cause the same to be opened for public travel.

ORDER TO CHAIRMAN OF HIGHWAY COMMISSIONERS TO OPEN ROAD MAILED ON MAY 10, 1955.

I CERTIFY, that the foregoing is a complete record of the location and establishment of said road No....., as required by law to be made, and that the same was recorded on the day of, 19.....

County Clerk.

ROAD RECORD

Acme Bindery Co.—4537

Road No.

BE IT REMEMBERED, That on the 2nd day of August, 1954, a Road Petition signed by Guy Weston and 12 others, was presented to the Board of County Commissioners of Wyandotte County, Kansas, praying for LOCATION of a certain road, described as follows, to-wit:

PETITION

Beginning at a point 865 feet east and 81.8 feet south of the N. W. corner of Section 7, township 11, Range 23, thence 60 feet east and 55.66 feet south, thence southwesterly 360 feet to a point, thence the east line to continue southwesterly 128.96 feet and the west line to continue 10 feet east and to continue southwesterly to a point 128.96 feet, thence east line to continue south to a point 2601.72 feet and the west line to continue south to a point 2551.72 feet, thence west line to continue west at right angles to a point 740 feet to the west line of Section 7, township 11, Range 23, and said east line to continue to the same point, being 50 feet south to the point of termination.

(141st & Sandusky) ????

SAID PETITION was accompanied with Bond, as required by law, signed by..... as principal, and..... and..... as sureties, in the penal sum of..... DOLLARS, (\$.....)

BOND

WE, The undersigned, owning land along the line of the..... road described in the accompanying petition hereby relinquish all claim of damage that we might have, either as owner or agent, by reason of land to be appropriated as right of way for said road, and waive notice to land owners, provided by law, and donate the land for right of way for said road through the lands, a description of which is placed opposite our several names:

Relinquishment
of Claim
for Damages

NAMES	Owner or Agent	DESCRIPTION	S	T	R	Total Number of Acres in Description
NAMES THAT APPEAR ON ROAD PETITION.						
Walter W. Lawson						
Mrs. Walter Lawson						
Harlan H. Turner						
Mrs. Clara Turner						
Mrs. Christine Meredith						
Henry N. Mann						
William Dodd						
Elizabeth Dodd						
John B. Finnigian						
Grace Finnigin						
John P. Porth						
John P. Snare						

I,..... one of the petitioners on the Petition herewith submitted, do hereby certify that all of the resident land owners owning land along the line of the road described therein have signed the within relinquishment except:.....

Signed:.....

One of the Petitioners.

WYANDOTTE COUNTY, KANSAS

WHEREUPON, said bond was approved by the Board, and it appearing to the satisfaction of the Board, that the law had been substantially complied with, it was ordered, that Joseph F. Reardon, Cordell D. Meeks and Kimball L. Backus be appointed viewers of the proposed road, and that they meet in conjunction with the County Surveyor, at the _____ of _____ in Delaware Township, on the 7th day of January, 19 55, and proceed to view and lay out said road, according to law, giving to all parties a hearing, and make due report of their proceedings to the County Board.

Appointment of Viewers

AFTERWARDS, TO-WIT: On the 20th day of December, 19 54, R. W. Jensen County Clerk, presented to said Board his certificate, under seal, setting forth, that pursuant to law he had caused public

ROAD NOTICE
 State of Kansas,
 Wyandotte County, ss.
 To Whom It May Concern:
 Take Notice, That a legal petition signed by Guy Weston and other householders of Delaware Township, in said County, has been presented to the Board of County Commissioners, praying for the location of a road, as follows, viz: Beginning at a point 865 feet East and 81.8 feet South of the N.W. corner of Section 7, Township 19S, Range 23, thence 60 feet East, 55.66 feet Southwesterly 360 feet, to a point, thence the East line to continue Southwesterly 128.96 feet and the West line to continue 10 feet East and to continue Southwesterly to a point 2601.72 feet and the West line to continue South to a point 2551.72 feet, thence West line to continue West at right angles to a point 740 feet to West line of Sec. 7-11-23, said East line to continue to same point, being 50 feet South of termination.
 And that said Board has appointed Joseph F. Reardon, Cordell D. Meeks and Kimball L. Backus, Viewers, who will meet at the point of beginning of said road, as petitioned for on the 7th day of January, 1955, and proceed to view said road, as the law directs, at which time and place all persons interested may attend and have a hearing. In case said viewers fail to meet on the day designated, they may meet on the following day, as provided by law, without further notice.
 Witness my hand and the official seal of said County, this 20th day of December, 1954.
 R. W. JENSEN,
 County Clerk.
 (Seal)
 (First Published Dec. 23, 1954)
 21-W2-12-20-54

PROOF OF PUBLIC NOTICE


County Surveyor's Report and Field Notes

notice of said proposed road to be published in The Wyandotte Echo (a weekly newspaper, published in Kansas City, Kansas,) for two consecutive weeks and that said notice was so published in said newspaper, on the 24th day of December, 19 54, the 31st day of December, 19 54, and the _____ day of _____, 19 _____, and also caused similar notices to be posted to public view upon the bulletin board in his office from December 24th 19 54, to January 14, 19 55, and similar notices to be publicly posted in the following places, to-wit:
 from _____ 19 _____, to _____ 19 _____, at _____ in _____ Township
 from _____ 19 _____, to _____ 19 _____, at _____ in _____ Township
 from _____ 19 _____, to _____ 19 _____, at _____ in _____ Township
 and had also caused record of same to be made in the County Commissioner's _____ 376." _____
 of _____ May _____, 19 55, William T. Dutott County Surveyor
 report of survey of said proposed road, plat and field notes, in words and figures as _____
 and, I met with Joseph F. Reardon, Cordell D. Meeks and _____ viewers, at the _____ of _____ in Delaware Township, on the 7th day of January, 19 55, and under the direction of said viewers, proceeded to survey said road as petitioned for, conspicuously marking the same throughout, and noting the courses and distances, and I do hereby certify that the following is a correct return of the survey of said road, and plat of the same, to-wit:

Beginning at a point 865 feet East and 81.8 feet South of the Northwest corner of Sec. 7-11-23, thence East 60 feet, thence South 55.66 feet, thence Southwesterly 360 feet to a point, thence the East line to continue Southwesterly 128.96 feet and the West line to continue 10 feet east and to continue Southwesterly to a point 2601.72 feet and the west line to continue South 2551.72 feet, Thence West line to continue West at right angles to a point 740 feet, to the West line Sec 7-11-23, said east line to continue to same point, being 50 feet South of termination.

ROAD RECORD

Acme Bindery Co - 4537



County
Surveyor's
Plat and
Field Notes

Field Notes

ALSO, upon said 9th day of May, 1955, said Joseph F. Reardon, Cordell D. Meeks and Kimball L. Backus, Viewers, presented to said County Board their several reports, as follows, to-wit:

"Pursuant to Commissioners' Notice, we met at the _____ of _____ in Delaware Township, on the 7th day of January, 1955, and taking to our assistance _____ and _____, as chain carriers, and _____ as marker, proceeded to view the route of the road petitioned for, which was surveyed under our direction by William T. Dutott, County Surveyor, the field notes and plat of which survey are hereto attached and form part of this report, and after careful deliberation we are of the opinion that said road is practicable, and of public utility, and recommend that it be granted, as located and surveyed, and that it be established and opened _____ feet wide."

Viewers' Report
of View and
Survey

WYANDOTTE COUNTY, KANSAS

Viewers' Report of Damages Claimed and Awarded

And further report that the following is a complete list of the names of all persons (Owners, Agents or Guardians) who filed claims with us for damages or compensation, (which said claims are herewith submitted,) by reason of the location and establishment of said proposed road and the amount awarded to each, by us, to-wit:

NAMES	Owner, Agent or Guardian	FRACTIONAL PART	Sec.	Twp.	R'nge	Acres Appropriated	Am't Claimed	Am't Awarded by Viewers	Commissioners Revision
NO DAMAGES CLAIMED					NO DAMAGES ALLOWED				

Petitioner's Affidavit of Service of Notice

ALSO, upon said day of, 19....., there was presented to said County Board, the affidavit of one of the petitioners aforesaid, setting forth that due notice of the of said proposed road, together with date of meeting of the Viewers, as per published notice of County Clerk, had been served upon each of the persons noted below, who, as Owners, Agents, or Guardians were all the persons through whose premises said road is proposed to be located, except those who have signed Relinquishment, to-wit:

Date When Notice Was Served	NAME OF PERSON	Owner, Agent or Guardian	FRACTIONAL PART	Sec.	Twp.	Range	REMARKS

Final Order of Board of County Commissioners

WHEREUPON, on the 9th day of May, 1955, the following action thereon was had by said Board of County Commissioners, to-wit:

Upon due consideration, no legal objection having been offered against the establishment of said road, and believing the same to be of public utility, it is ORDERED: that the Viewers' Report of View and Report and Plat of Survey be adopted, and that said road be declared located and established as a public highway in accordance therewith; full record thereof to be made in the County Road Record and Plat, as Road No....., and the Trustees of Delaware Township be notified to cause the same to be opened for public travel.

ORDER TO CHAIRMAN OF HIGHWAY COMMISSIONERS TO OPEN ROAD MAILED ON May 10, 1955.

I CERTIFY, that the foregoing is a complete record of the location and establishment of said road No....., as required by law to be made, and that the same was recorded on the day of, 19.....

County Clerk.

ROAD RECORD

Acme Bindery Co.—4537

Road No.

BE IT REMEMBERED, That on the 16th day of December, 1954, a Road Petition signed by Conrad Miller and 12 others, was presented to the Board of County Commissioners of Wyandotte County, Kansas, praying for LOCATION of a certain road, described as follows, to-wit:

Beginning at 172.0 feet north and 448.0 feet west of the southeast corner of the southwest 1/4 of northeast 1/4 of Section 36, Township 10, Range 24; thence north 1123.0 feet; thence west 50 feet; thence south 1123.0 feet; thence east 50 feet to the point of beginning. 45th Street Terrace.

PETITION

SAID PETITION was accompanied with Bond, as required by law, signed by as principal, and as sureties, in the penal sum of DOLLARS, (\$.....)

BOND

WE, The undersigned, owning land along the line of the road described in the accompanying petition hereby relinquish all claim of damage that we might have, either as owner or agent, by reason of land to be appropriated as right of way for said road, and waive notice to land owners, provided by law, and donate the land for right of way for said road through the lands, a description of which is placed opposite our several names:

Relinquishment
of Claim
for Damages

NAMES	Owner or Agent	DESCRIPTION	S	T	R	Total Number of Acres in Description
NAMES THAT APPEAR ON ROAD PETITION						
Verrance Dyche						
Otto Richardson						
H. W. Walker						
Luther L. Sipes						
Coyle D. Bennett						
Conrad Miller						
R. H. Robbins						
Alan Austin						
Cosley E. Miller						
Raymond F. Beutz						
Jack Forbes						
A R Gabel						
A. Clayton Dial						

I, one of the petitioners on the Petition herewith submitted, do hereby certify that all of the resident land owners owning land along the line of the road described therein have signed the within relinquishment except:

Signed:
One of the Petitioners.

WYANDOTTE COUNTY, KANSAS

Appointment
of
Viewers

WHEREUPON, said bond was approved by the Board, and it appearing to the satisfaction of the Board, that the law had been substantially complied with, it was ordered, that Joseph F. Reardon, Cordell D. Meeks and Kimball L. Backus be appointed viewers of the proposed road, and that they meet in conjunction with the County Surveyor, at the _____ of _____ in Quindaro Township, on the 4th day of February, 1955, and proceed to view and lay out said road, according to law, giving to all parties a hearing, and make due report of their proceedings to the County Board.

AFTERWARDS, TO-WIT: On the 6th day of January, 1955, R. W. Jensen County Clerk, presented to said Board his certificate, under seal, setting forth, that pursuant to law he had caused public notice of said proposed road to be published in The Wyandotte Echo (a weekly newspaper, published in Kansas City Kansas,) for two consecutive weeks and that said notice was so published in said newspaper, on the 13th day of January, 1955, the 20th day of January, 1955, and the _____ day of _____, 19____, and also caused similar notices to be posted to public view upon the bulletin board in his office from January 6th 1955, to February 18, 1955, and similar notices to be publicly posted in the following places, to-wit:

St-WE-1-27-55

ROAD NOTICE

State of Kansas,
Wyandotte County, ss.
To Whom It May Concern:
Take Notice, that a legal petition signed by Conrad Miller and other householders of Quindaro Township, in said County, has been presented to the Board of County Commissioners, praying for the location of a road, as follows, viz.:

Beginning 172 feet North and 448 feet West of the Southeast corner of the Southwest 1/4 of Northeast 1/4 of Section 36, Township 10, Range 24, thence North 1123 feet, thence West 50 feet, thence South 1123 feet, thence East 50 feet to beginning; to be known as 45th St. Terrace.

And that said Board has appointed Joseph F. Reardon, Cordell D. Meeks and Kimball L. Backus, Viewers, who will meet at the point of beginning of said road, as petitioned for on the 4th day of February, 1955, and proceed to view said road, as the law directs, at which time and place all persons interested may attend and have a hearing. In case said viewers fail to meet on the day designated, they may meet on the following day, as provided by law, without further notice.

Witness my hand and the official seal of said County, this 6th day of January, 1955.

R. W. JENSEN,
County Clerk.
(Seal)
(First Published Jan. 13, 1955)
St-WE-1-20-55

from _____ 19____, to _____ 19____, at _____ in _____ Township
from _____ 19____, to _____ 19____, at _____ in _____ Township
from _____ 19____, to _____ 19____, at _____ in _____ Township
and had also caused record of same to be made in the County Commissioner's

PROOF OF
PUBLIC
NOTICE

County
Surveyor's
Report and
Field Notes

_____ May, 1955, William T. Dutott, County Surveyor
Report of survey of said proposed road, plat and field notes, in words and figures as follows, to-wit:


Pursuant to the order of the Board, I met with Joseph F. Reardon, Cordell D. Meeks and Kimball L. Backus viewers, at the _____ of _____ in Quindaro Township, on the 18th day of February, 1955, and under the direction of said viewers, proceeded to survey said road as petitioned for, conspicuously marking the same throughout, and noting the courses and distances, and I do hereby certify that the following is a correct return of the survey of said road, and plat of the same, to-wit:

Date of View set for February 4, 1955, but due to bad weather road view postponed until February 11, 1955, again due to bad weather road view postponed until February 18, 1955. Said Date of Road View is February 18, 1955.
See Commissioner's Journal C-1 Page 388, 417 and 422, for postponements by order of the Board of County Commissioners.

Beginning 172 feet north and 448 feet west of the southeast corner of the SW 1/4 NE 1/4 Sec. 36-10-24, thence north 1123 feet, thence west 50 feet, thence South 1123 feet, thence east 50 feet to beginning, to be known as 45th St. Terrace.

ROAD RECORD

Acme Bindery Co.—4537



County
Surveyor's
Plat and
Field Notes

Field Notes

ALSO, upon said 12th day of May, 1955, said Joseph F. Reardon, Cordell D. Meeks, and Kimball L. Backus, Viewers, presented to said County Board their several reports, as follows, to-wit:

"Pursuant to Commissioners' Notice, we met at the _____ of _____ in Quindaro Township, on the 18th day of February, 1955, and taking to our assistance _____ and _____, as chain carriers, and _____ as marker, proceeded to view the route of the road petitioned for, which was surveyed under our direction by William T. Dutott, County Surveyor, the field notes and plat of which survey are hereto attached and form part of this report, and after careful deliberation we are of the opinion that said road is practicable, and of public utility, and recommend that it be granted, as located and surveyed, and that it be established and opened _____ feet wide."

Viewers' Report
of View and
Survey

WYANDOTTE COUNTY, KANSAS

Viewers' Report of Damages Claimed and Awarded

And further report that the following is a complete list of the names of all persons (Owners, Agents or Guardians) who filed claims with us for damages or compensation, (which said claims are herewith submitted,) by reason of the location and establishment of said proposed road and the amount awarded to each, by us, to-wit:

NAMES	Owner, Agent or Guardian	FRACTIONAL PART	Sec.	Twp.	R'nge	Acres Appropriated	Am't Claimed	Am't Awarded by Viewers	Comissioners Revision
NO DAMAGES CLAIMED					NO DAMAGES ALLOWED				

Petitioner's Affidavit of Service of Notice

ALSO, upon said day of, 19....., there was presented to said County Board, the affidavit of one of the petitioners aforesaid, setting forth that due notice of the of said proposed road, together with date of meeting of the Viewers, as per published notice of County Clerk, had been served upon each of the persons noted below, who, as Owners, Agents, or Guardians were all the persons through whose premises said road is proposed to be located, except those who have signed Relinquishment, to-wit:

Date When Notice Was Served	NAME OF PERSON	Owner, Agent or Guardian	FRACTIONAL PART	Sec.	Twp.	Range	REMARKS

Final Order of Board of County Commissioners

WHEREUPON, on the 12th day of May, 1955, the following action thereon was had by said Board of County Commissioners, to-wit:

Upon due consideration, no legal objection having been offered against the establishment of said road, and believing the same to be of public utility, it is ORDERED: that the Viewers' Report of View and Report and Plat of Survey be adopted, and that said road be declared located and established as a public highway in accordance therewith; full record thereof to be made in the County Road Record and Plat, as Road No....., and the Trustees of Quindaro Township be notified to cause the same to be opened for public travel.

ORDER TO CHAIRMAN OF HIGHWAY COMMISSIONERS TO OPEN ROAD MAILED MAY 12, 1955.

I CERTIFY, that the foregoing is a complete record of the location and establishment of said road No....., as required by law to be made, and that the same was recorded on the day of, 19.....

County Clerk.

ROAD RECORD

Acme Bindery Co.—4337

Road No. _____
BE IT REMEMBERED, That on the 14th day of March, 1955, a Road Petition signed by
Walter W. Rabon and 12 others, was presented to the Board of County Commissioners of
 Wyandotte County, Kansas, praying for _____ LOCATION _____ of a certain road, described as follows, to-wit:

PETITION

Beginning at a point 264 feet North and 1099 feet West of the Southeast Corner of the Northeast 1/4 of Section 36, Township 10, Range 24, E; thence North 759 feet more or less to the North line of Lot 9 in Studt's subdivision, thence West 50 feet, thence South 759 feet more or less, thence East 50 feet to point of beginning, ---- 44th Street.

YECKER

Beginning at a point 403 feet North of the intersection of the North line of Georgia Avenue and the East line of 44th Street, thence East 150 feet; thence North 50 feet; thence West 150 feet, thence South 50 feet to point of beginning.

BOND

SAID PETITION was accompanied with Bond, as required by law, signed by _____ as principal, and _____ as sureties, in the penal sum of _____ DOLLARS, (\$ _____)

WE, The undersigned, owning land along the line of the _____ road described in the accompanying petition hereby relinquish all claim of damage that we might have, either as owner or agent, by reason of land to be appropriated as right of way for said road, and waive notice to land owners, provided by law, and donate the land for right of way for said road through the lands, a description of which is placed opposite our several names:

Relinquishment
of Claim
for Damages

NAMES	Owner or Agent	DESCRIPTION	S	T	R	Total Number of Acres in Description
NAMES THAT APPEAR ON ROAD PETITION						
Burl L. Hartman						
Leta A. Gates						
Bertha R. Finney						
Carl J. Billion						
H. E. Horay						
Ray T. Baker, Jr.						
George Moguson						
Ethel Henderson						
Brooksie Humphrey						
Frank Wokt, Jr.						
Roy V. Gress						
H. E. Odecey						

I, _____ one of the petitioners on the Petition herewith submitted, do hereby certify that all of the resident land owners owning land along the line of the road described therein have signed the within relinquishment except: _____

Signed: _____
One of the Petitioners.

WYANDOTTE COUNTY, KANSAS

WHEREUPON, said bond was approved by the Board, and it appearing to the satisfaction of the Board, that the law had been substantially complied with, it was ordered, that Joseph F. Reardon, Cordell D. Meeks and Kimball L. Backus be appointed viewers of the proposed road, and that they meet in conjunction with the County Surveyor, at the _____ of _____ in Quindaro Township, on the 29th day of April, 1955, and proceed to view and lay out said road, according to law, giving to all parties a hearing, and make due report of their proceedings to the County Board.

Appointment of Viewers

AFTERWARDS, TO-WIT: On the 4th day of April, 1955, R. W. Jensen, County Clerk, presented to said Board his certificate, under seal, setting forth, that pursuant to law he had caused public

ROAD NOTICE
 State of Kansas,
 Wyandotte County, ss.
 To Whom It May Concern:
 Take Notice, That a legal petition signed by Walter W. Rabon and other householders of Quindaro Township, in said County, has been presented to the Board of County Commissioners, praying for the location of a road, as follows, viz: Beginning at a point 264 feet North and 1099 feet West of the Southeast corner of the Northeast 1/4 of Section 36-10-24; thence North 759 feet more or less, to North line of Lot 9 in Studt's Subdivision, thence West 50 feet, thence South 759 feet more or less, thence East 50 feet to beginning, 44th Street.
 Yecker Avenue, Beginning at a point 403 feet North of the intersection of the North line of Georgia Ave. and the East line of 44th Street, thence East 150 feet, thence North 50 feet, thence West 150 feet, thence South and ending 50 feet to the point of beginning.
 And that said Board has appointed Joseph F. Reardon, Cordell D. Meeks and Kimball L. Backus Viewers, who will meet at the point of beginning of said road, as petitioned for on the 29th day of April, 1955, and proceed to view said road, as the law directs, at which time and place all persons interested may attend and have a hearing. In case said viewers fail to meet on the day designated, they may meet on the following day, as provided by law, without further notice.
 Witness my hand and the official seal of said county, this 4th day of April, 1955.
R. W. JENSEN,
 County Clerk.
 (Seal)
 (First Published April 7, 1955)
 21-WR-4-14-55

PROOF OF PUBLIC NOTICE

County Surveyor's Report and Field Notes

notice of said proposed road to be published in The Wyandotte Echo (a weekly newspaper, published in Kansas City, Kansas), for two consecutive weeks and that said notice was so published in said newspaper, on the 7th day of April, 1955, the 14th day of April, 1955, and the _____ day of _____, 19____, and also caused similar notices to be posted to public view upon the bulletin board in his office from April 4th 1955, to May 4th, 1955, and similar notices to be publicly posted in the following places, to-wit:
 from _____ 19____, to _____ 19____, at _____ in _____ Township
 from _____ 19____, to _____ 19____, at _____ in _____ Township
 from _____ 19____, to _____ 19____, at _____ in _____ Township
 and had also caused record of same to be made in the County Commissioner's

Record of _____ 472 " _____ of _____ May _____, 1955, William T. Dutott, County Surveyor

presented his report of survey of said proposed road, plat and field notes, in words and figures as follows


before said Board, I met with Joseph F. Reardon, Cordell D. Meeks and Kimball L. Backus viewers, at the _____ of _____ in Quindaro

Township, on the 29th day of April, 1955, and under the direction of said viewers, proceeded to survey said road as petitioned for, conspicuously marking the same throughout, and noting the courses and distances, and I do hereby certify that the following is a correct return of the survey of said road, and plat of the same, to-wit:

- 44th Street**
 Beginning at a point 264 feet North and 1099 feet West of the Southeast corner of the Northeast 1/4 of Sec. 36-10-24, thence North 759 feet more or less to the North line of Lot 9 in Studt's Subdivision, thence West 50 feet, thence South 759 feet more or less, thence East 50 feet to beginning.
- Yecker Avenue**
 Beginning at a point 403 feet North of the intersection of the North line of Georgia Avenue and the East line of 44th Street, thence East 150 feet, thence North 50 feet, thence West 150 feet, thence South 50 feet to beginning.

ROAD RECORD

Acme Bindery Co.—4537



County
Surveyor's
Plat and
Field Notes

Field Notes

ALSO, upon said 16th day of May, 19 55, said Joseph F. Reardon, Cordell D. Meeks and Kimball L. Backus, Viewers, presented to said County Board their several reports, as follows, to-wit:

"Pursuant to Commissioners' Notice, we met at the of in Quindaro Township, on the 29th day of April, 19 55, and taking to our assistance and as chain carriers, and as marker, proceeded to view the route of the road petitioned for, which was surveyed under our direction by William T. Dutott, County Surveyor, the field notes and plat of which survey are hereto attached and form part of this report, and after careful deliberation we are of the opinion that said road is practicable, and of public utility, and recommend that it be granted, as located and surveyed, and that it be established and opened feet wide."

Viewers' Report
of View and
Survey

WYANDOTTE COUNTY, KANSAS

Viewers' Report of Damages Claimed and Awarded

And further report that the following is a complete list of the names of all persons (Owners, Agents or Guardians) who filed claims with us for damages or compensation, (which said claims are herewith submitted,) by reason of the location and establishment of said proposed road and the amount awarded to each, by us, to-wit:

NAMES	Owner, Agent or Guardian	FRACTIONAL PART	Sec.	Twp.	R'ng	Acres Appropriated	Am't Claimed	Am't Awarded by Viewers	Commissioners Revision
NO DAMAGES CLAIMED					NO DAMAGES ALLOWED				

Petitioner's Affidavit of Service of Notice

ALSO, upon said..... day of....., 19....., there was presented to said County Board, the affidavit of..... one of the petitioners aforesaid, setting forth that due notice of the..... of said proposed road, together with date of meeting of the Viewers, as per published notice of County Clerk, had been served upon each of the persons noted below, who, as Owners, Agents, or Guardians were all the persons through whose premises said road is proposed to be located, except those who have signed Relinquishment, to-wit:

Date When Notice Was Served	NAME OF PERSON	Owner, Agent or Guardian	FRACTIONAL PART	Sec.	Twp.	Range	REMARKS

Final Order of Board of County Commissioners

WHEREUPON, on the 16th day of May....., 1955, the following action thereon was had by said Board of County Commissioners, to-wit:

Upon due consideration, no legal objection having been offered against the establishment of said road, and believing the same to be of public utility, it is ORDERED: that the Viewers' Report of View and Report and Plat of Survey be adopted, and that said road be declared located and established as a public highway in accordance therewith; full record thereof to be made in the County Road Record and Plat, as Road No....., and the Trustees of..... Quindaro Township be notified to cause the same to be opened for public travel.

ORDER TO CHAIRMAN OF HIGHWAY COMMISSIONERS TO OPEN ROAD MAILED MAY 24, 1955.

I CERTIFY, that the foregoing is a complete record of the location and establishment of said road No....., as required by law to be made, and that the same was recorded on the..... day of....., 19.....

.....
County Clerk.

ROAD RECORD

Acme Bindery Co.—4537

Road No.

BE IT REMEMBERED, That on the 30th day of September, 1954, a Road Petition signed by William V. Thompson and 14 others, was presented to the Board of County Commissioners of Wyandotte County, Kansas, praying for location of a certain road, described as follows, to-wit:

Beginning at Berry Street and 33rd Street in Thompson's Resurvey, a subdivision of land in Wyandotte County, Kansas

PETITION

SAID PETITION was accompanied with Bond, as required by law, signed by as principal, and and as sureties, in the penal sum of DOLLARS, (\$.....)

BOND

WE, The undersigned, owning land along the line of the road described in the accompanying petition hereby relinquish all claim of damage that we might have, either as owner or agent, by reason of land to be appropriated as right of way for said road, and waive notice to land owners, provided by law, and donate the land for right of way for said road through the lands, a description of which is placed opposite our several names:

Relinquishment
of Claim
for Damages

NAMES	Owner or Agent	DESCRIPTION	S	T	R	Total Number of Acres in Description
NAMES THAT APPEAR ON PETITION						
Helen L. Cooper						
Margaret Tomerlin						
Robert L. Tomerlin						
Everett E. Grimes						
Doris M. Grimes						
Peggy I. Kirn						
Wm. D. Haup						
Mrs. Wm. Haup						
Mrs. J. W. Ryan						
James W. Ryan						
Richard W. Cooper						
Betty O. Bishop						
Mr. Frank W. Burris						
Mrs. John Brumley, Jr.						

I, one of the petitioners on the Petition herewith submitted, do hereby certify that all of the resident land owners owning land along the line of the road described therein have signed the within relinquishment except:

Signed:
One of the Petitioners.

WYANDOTTE COUNTY, KANSAS

Appointment of Viewers

WHEREUPON, said bond was approved by the Board, and it appearing to the satisfaction of the Board, that the law had been substantially complied with, it was ordered, that Joseph F. Reardon, Cordell D. Meeks and Kimball L. Backus be appointed viewers of the proposed road, and that they meet in conjunction with the County Surveyor, at the of in Shawnee Township, on the 19th day of November, 1954, and proceed to view and lay out said road, according to law, giving to all parties a hearing, and make due report of their proceedings to the County Board.

AFTERWARDS, TO-WIT: On the 21st day of October, 1954, R. W. Jensen County Clerk, presents and his certificate, under seal, setting forth, that pursuant to law he had caused public notice of said proposed road to be published in The Wyandotte Echo (a weekly newspaper, published in Kansas City, Kansas,) for two consecutive weeks and that said notice was so published in said newspaper, on the 28th day of October, 1954, the 4th day of November, 1954, and the day of 19, and also caused similar notices to be posted to public view upon the bulletin board in his office from October 21st 1954, to November 4th, 1954, and similar notices to be publicly posted in the following places, to-wit:

State of Kansas
Wyandotte County
To Whom It May Concern
Take Notice that a legal petition signed by William Thompson and other holders of Shawnee Township said County, has been presented to the Board of County Commissioners praying for the location of a road, as follows, viz: Beginning at Berry Street and 33rd Street as shown on plat of Thompson's Resurvey.
And the said Board has appointed Joseph F. Reardon, Cordell D. Meeks, Kimball L. Backus, Viewers to meet at the point of beginning of said road, as petitioned for, on the 19th day of November, 1954, and to view said road and lay out same, at which time and place all persons interested may attend and be heard. In case said viewers do not meet on the day designated, they shall meet on the following day, as provided by law, without further notice.
Witness my hand and the official seal of said County, this 21st day of October, 1954.
R. W. JENSEN,
County Clerk.
(Seal)
(First Published Oct. 28, 1954)
St-WE-11-4-54

from 19, to 19, at in Township
from 19, to 19, at in Township
from 19, to 19, at in Township
and had also caused record of same to be made in the County Commissioner's

PROOF OF PUBLIC NOTICE

July, 1955, William T. Dutott County Surveyor

County Surveyor's Report and Field Notes

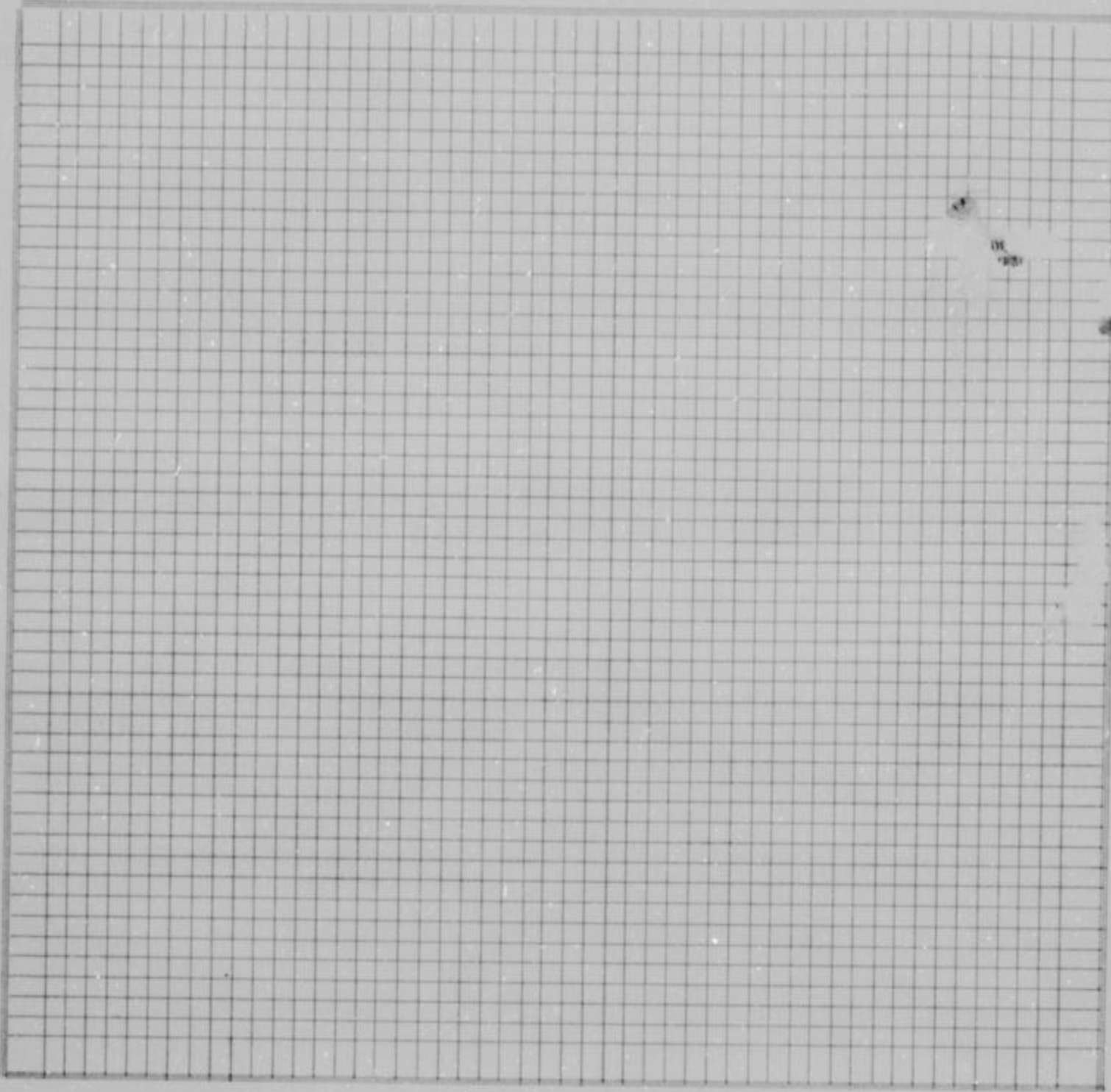
presented to said County Board, his report of survey of said proposed road, plat and field notes, in words and figures as follows, to-wit:

Pursuant to the order of the Board, I met with Joseph F. Reardon, Cordell D. Meeks and Kimball L. Backus viewers, at the of in Shawnee Township, on the 19th day of November, 1954, and under the direction of said viewers, proceeded to survey said road as petitioned for, conspicuously marking the same throughout, and noting the courses and distances, and I do hereby certify that the following is a correct return of the survey of said road, and plat of the same, to-wit:

Berry Street and 33rd Street as shown on plat of Thompsons Resurvey

ROAD RECORD

Acme Bindery Co. - 4037



County
Surveyor's
Plat and
Field Notes

Field Notes

ALSO, upon said 5th day of July, 1955, said Joseph F. Reardon, Cordell D. Meeks and Kimball L. Backus, Viewers, presented to said County Board their several reports, as follows, to-wit:

"Pursuant to Commissioners' Notice, we met at the _____ of _____ in Shawnee Township, on the 19th day of November, 1954, and taking to our assistance _____ and _____, as chain carriers, and _____ as marker, proceeded to view the route of the road petitioned for, which was surveyed under our direction by William T. Dutott County Surveyor, the field notes and plat of which survey are hereto attached and form part of this report, and after careful deliberation we are of the opinion that said road is practicable, and of public utility, and recommend that it be granted, as located and surveyed, and that it be established and opened _____ feet wide."

Viewers' Report
of View and
Survey

WYANDOTTE COUNTY, KANSAS

Viewers' Report of Damages Claimed and Awarded

And further report that the following is a complete list of the names of all persons (Owners, Agents or Guardians) who filed claims with us for damages or compensation, (which said claims are herewith submitted,) by reason of the location and establishment of said proposed road and the amount awarded to each, by us, to-wit:

NAMES	Owner, Agent or Guardian	FRACTIONAL PART	Sec.	Twp.	R'nge	Acres Appropriated	Am't Claimed	Am't Awarded by Viewers	Commissioners Revision
NO DAMAGES CLAIMED					NO DAMAGES ALLOWED				

Petitioner's Affidavit of Service of Notice

ALSO, upon said..... day of....., 19....., there was presented to said County Board, the affidavit of..... one of the petitioners aforesaid, setting forth that due notice of the..... of said proposed road, together with date of meeting of the Viewers, as per published notice of County Clerk, had been served upon each of the persons noted below, who, as Owners, Agents, or Guardians were all the persons through whose premises said road is proposed to be located, except those who have signed Relinquishment, to-wit:

Date When Notice Was Served	NAME OF PERSON	Owner, Agent or Guardian	FRACTIONAL PART	Sec.	Twp.	Range	REMARKS

Final Order of Board of County Commissioners

WHEREUPON, on the 5th day of July, 1955, the following action thereon was had by said Board of County Commissioners, to-wit:

Upon due consideration, no legal objection having been offered against the establishment of said road, and believing the same to be of public utility, it is ORDERED: that the Viewers' Report of View and Report and Plat of Survey be adopted, and that said road be declared located and established as a public highway in accordance therewith; full record thereof to be made in the County Road Record and Plat, as Road No....., and the Trustees of Shawnee Township be notified to cause the same to be opened for public travel.

ORDER TO CHAIRMAN OF HIGHWAY COMMISSIONERS TO OPEN ROAD-----Mailed July 5, 1955

I CERTIFY, that the foregoing is a complete record of the location and establishment of said road No....., as required by law to be made, and that the same was recorded on the..... day of....., 19.....

.....
County Clerk.

ROAD RECORD

Acme Bindery Co.—4537

Road No.

BE IT REMEMBERED, That on the 31st day of May, 1955, a Road Petition signed by Charles Mahany and 16 others, was presented to the Board of County Commissioners of Wyandotte County, Kansas, praying for location of a certain road, described as follows, to-wit:

Beginning at the West line of Lot 8 in the Subdivision of Studt's Estate in the Northeast $\frac{1}{4}$ of Section 36, Township 10, Range 24 where said line intersects the South line of Yecker Avenue, thence East 490 feet, thence North 50 feet, thence West 490 feet, thence South 50 feet to the beginning. (To be known as Yecker Avenue)

PETITION

SAID PETITION was accompanied with Bond, as required by law, signed by as principal, and and as sureties, in the penal sum of DOLLARS, (\$.....)

BOND

WE, The undersigned, owning land along the line of the road described in the accompanying petition hereby relinquish all claim of damage that we might have, either as owner or agent, by reason of land to be appropriated as right of way for said road, and waive notice to land owners, provided by law, and donate the land for right of way for said road through the lands, a description of which is placed opposite our several names:

Relinquishment
of Claim
for Damages

NAMES	Owner or Agent	DESCRIPTION	S	T	R	Total Number of Acres in Description
NAMES THAT APPEAR ON PETITION						
George M. Scherer						
Chas. F. Burkvi, Jr.						
Richard D. Shannon						
Louis Timmerman						
Sam Wells						
L.C. Maddox						
C. Huber Morris						
Stanley Mortko						
Matt Gngel						
Wm. R. Sigman						
R. Chamberlin						
Wm. A. Mason						
O. H. Mahany						
Lorraine Glittin						
Bernic Shanor						
C. L. Fisher						

I, one of the petitioners on the Petition herewith submitted, do hereby certify that all of the resident land owners owning land along the line of the road described therein have signed the within relinquishment except:

Signed:
One of the Petitioners.

WYANDOTTE COUNTY, KANSAS

Appointment
of
Viewers

WHEREUPON, said bond was approved by the Board, and it appearing to the satisfaction of the Board, that the law had been substantially complied with, it was ordered, that Joseph F. Reardon, Cordell D. Meeks and Kimball L. Backus be appointed viewers of the proposed road, and that they meet in conjunction with the County Surveyor, at the _____ of _____ in Quindaro Township, on the 1st day of July, 1955, and proceed to view and lay out said road, according to law, giving to all parties a hearing, and make due report of their proceedings to the County Board.

AFTERWARDS, TO-WIT: On the 6th day of June, 1955, R. W. Jensen County Clerk presented to said Board his certificate, under seal, setting forth, that pursuant to law he had caused public

ROAD NOTICE
State of Kansas,
Wyandotte County, ss.
To Whom It May Concern:
Take Notice, That a legal petition signed by Charles Mahany and other householders of Quindaro Township, in said County, has been presented to the Board of County Commissioners, praying for the location of a road, as follows, viz.: Beginning at the west line of Lot 8 in the subdivision of Studt's Estate in the Northeast 1/4 of Section 36, Township 10, Range 24, where said line intersects the south line of Yecker Avenue, thence east 490 feet, thence north 50 feet, thence west 490 feet, thence south 50 feet to beginning. (To be known as Yecker Avenue.)
And that said Board has appointed Joseph F. Reardon, Kimball L. Backus and Cordell D. Meeks, Viewers, who will meet at the point of beginning of said road, as petitioned for on the 1st day of July, 1955, and proceed to view said road, as the law directs, at which time and place all persons interested may attend and have a hearing. In case said viewers fail to meet on the day designated, they may meet on the following day, as provided by law, without further notice.
Witness my hand and the official seal of said county, this 6th day of June, 1955.
R. W. JENSEN,
County Clerk.
(Seal)
(First Published June 9, 1955)
It-WY-6-16-55.

notice of said proposed road to be published in The Wyandotte Echo (a weekly newspaper, published in Kansas City, Kansas,) for two consecutive weeks and that said notice was so published in said newspaper, on the 8th day of June, 1955, the 15th day of June, 1955, and the _____ day of _____, 19____, and also caused similar notices to be posted to public view upon the bulletin board in his office from June 6th, 1955, to July 1st, 1955, and similar notices to be publicly posted in the following places, to-wit:
from _____ 19____, to _____ 19____, at _____ in _____ Township
from _____ 19____, to _____ 19____, at _____ in _____ Township
from _____ 19____, to _____ 19____, at _____ in _____ Township
and had also caused record of same to be made in the County Commissioner's

PROOF OF
PUBLIC
NOTICE

" 528 "
day of July, 1955, William T. Dutott County Surveyor
his report of survey of said proposed road, plat and field notes, in words and figures as


County
Surveyor's
Report and
Field Notes

follows, to-wit:
Pursuant to the order of the Board, I met with Joseph F. Reardon, Cordell D. Meeks and Kimball L. Backus viewers, at the _____ of _____ in Quindaro Township, on the 1st day of July, 1955, and under the direction of said viewers, proceeded to survey said road as petitioned for, conspicuously marking the same throughout, and noting the courses and distances, and I do hereby certify that the following is a correct return of the survey of said road, and plat of the same, to-wit:

Beginning at the West line of Lot 8 in the Subdivision of Studt's Estate in the Northeast 1/4 of Section 36, Twp. 10, R. 24 where said line intersects the South line of Yecker Avenue, thence East 490 ft., thence North 50ft., thence West 490 ft., thence South 50 ft. to beginning. To be known as Yecker Avenue.

ROAD RECORD

Acme Bindery Co. - 4837



County
Surveyor's
Plat and
Field Notes

Field Notes

Viewers' Report
of View and
Survey

ALSO, upon said 5th day of July, 1955, said Joseph F. Reardon, Cordell D. Meeks and Kimball L. Backus, Viewers, presented to said County Board their several reports, as follows, to-wit:

"Pursuant to Commissioners' Notice, we met at the _____ of _____ in Quindaro Township, on the 1st day of July, 1955, and taking to our assistance _____ and _____, as chain carriers, and _____ as marker, proceeded to view the route of the road petitioned for, which was surveyed under our direction by William T. Dutott, County Surveyor, the field notes and plat of which survey are hereto attached and form part of this report, and after careful deliberation we are of the opinion that said road is practicable, and of public utility, and recommend that it be granted, as located and surveyed, and that it be established and opened _____ feet wide."

WYANDOTTE COUNTY, KANSAS

Viewers' Report of Damages Claimed and Awarded

And further report that the following is a complete list of the names of all persons (Owners, Agents or Guardians) who filed claims with us for damages or compensation, (which said claims are herewith submitted,) by reason of the location and establishment of said proposed road and the amount awarded to each, by us, to-wit:

NAMES	Owner, Agent or Guardian	FRACTIONAL PART	Sec.	Twp.	R'nge	Acres Appropriated	Am't Claimed	Am't Awarded by Viewers	Commissioners Revision
NO DAMAGES CLAIMED					NO DAMAGES ALLOWED				

Petitioner's Affidavit of Service of Notice

ALSO, upon said _____ day of _____, 19____, there was presented to said County Board, the affidavit of _____ one of the petitioners aforesaid, setting forth that due notice of the _____ of said proposed road, together with date of meeting of the Viewers, as per published notice of County Clerk, had been served upon each of the persons noted below, who, as Owners, Agents, or Guardians were all the persons through whose premises said road is proposed to be located, except those who have signed Relinquishment, to-wit:

Date When Notice Was Served	NAME OF PERSON	Owner, Agent or Guardian	FRACTIONAL PART	Sec.	Twp.	Range	REMARKS

Final Order of Board of County Commissioners

WHEREUPON, on the 5th day of July, 1955, the following action thereon was had by said Board of County Commissioners, to-wit:

Upon due consideration, no legal objection having been offered against the establishment of said road, and believing the same to be of public utility, it is ORDERED: that the Viewers' Report of View and Report and Plat of Survey be adopted, and that said road be declared located and established as a public highway in accordance therewith; full record thereof to be made in the County Road Record and Plat, as Road No. _____, and the Trustees of _____ Township be notified to cause the same to be opened for public travel.

ORDER TO CHAIRMAN OF HIGHWAY COMMISSICNERS TO OPEN ROAD----- Mailed July 5th, 1955

I CERTIFY, that the foregoing is a complete record of the location and establishment of said road No. _____, as required by law to be made, and that the same was recorded on the _____ day of _____, 19_____

County Clerk.

ROAD RECORD

Acme Bindery Co.—4537

Road No.
BE IT REMEMBERED, That on the 30th day of June, 19 55, a Road Petition signed by
T. C. Russell and 15 others, was presented to the Board of County Commissioners of
 Wyandotte County, Kansas, praying for Vacation of a certain road, described as follows, to-wit:

PETITION

Beginning West of 52nd and Georgia and running south through the
 Kroge's Addition as recorded in the plat and known as Williams
 Avenue, 300 feet more or less.

SAID PETITION was accompanied with Bond, as required by law, signed by
 as principal, and and as sureties, in the
 penal sum of DOLLARS, (\$.....)

BOND

WE, The undersigned, owning land along the line of the road described in the accompanying
 petition hereby relinquish all claim of damage that we might have, either as owner or agent, by reason of land to be approp-
 riated as right of way for said road, and waive notice to land owners, provided by law, and donate the land for right of way
 for said road through the lands, a description of which is placed opposite our several names:

Relinquishment
 of Claim
 for Damages

NAMES	Owner or Agent	DESCRIPTION	S	T	R	Total Number of Acres in Description
NAMES THAT APPEAR ON THE ROAD PETITION						
Mrs. Oliver Smith						
Mrs. August Camlic						
James H. Green						
Rudolph Franz						
Rudolf March						
E. T. Freeman						
Robert P. Heath						
William W. Fordill						
Norbert C. Riley						
Wilbur J. Brown						
Gerald G. Seeman						
Mrs. R. Savner						
R. D. Evans						
T. C. Russell						
Russell Development, Inc. by J. H. Russell						

I, one of the petitioners on the Petition herewith
 submitted, do hereby certify that all of the resident land owners owning land along the line of the road described therein
 have signed the within relinquishment except:

Signed:
One of the Petitioners.

WYANDOTTE COUNTY, KANSAS

WHEREUPON, said bond was approved by the Board, and it appearing to the satisfaction of the Board, that the law had been substantially complied with, it was ordered, that Joseph F. Reardon, Cordell D. Meeks and

Appointment of Viewers

Kimball L. Backus be appointed viewers of the proposed road, and that they meet in conjunction with the County Surveyor, at the of in Quindaro Township, on the 12th day of August, 19 55, and proceed to view and lay out said road, according to law, giving to all parties a hearing, and make due report of their proceedings to the County Board.

AFTERWARDS, TO-WIT: On the 14th day of July, 19 55, R. W. Jensen, County Clerk, presented to said Board his certificate, under seal, setting forth, that pursuant to law he had caused public

ROAD NOTICE
 State of Kansas,
 Wyandotte County, ss.
 To Whom It May Concern:
 Takes Notice that a legal petition signed by E. C. Russell and other householders of Quindaro Township, in said County, has been presented to the Board of County Commissioners praying for the vacation of a road, as follows, viz: Beginning Williams Avenue as shown on the recorded plat of Kroge's Addition (now a part of Welborn Park Resurvey) in Section 35-10-24.
 And that said Board has appointed Joseph F. Reardon, Cordell D. Meeks and Kimball L. Backus, Viewers, who will meet at the point of beginning of said road, as petitioned for, on the 12th day of August, 1955, and proceed to view said road, as the law directs, at which time and place all persons interested may attend and have a hearing. In case said viewers fail to meet on the day designated, they may meet on the following day, as provided by law, without further notice.
 Witness my hand and the official seal of said county, this 14th day of July, 1955.
 R. W. JENSEN,
 County Clerk
 (Seal)
 (First Published July 21, 1955)
 St. WE-7-22-55

PROOF OF PUBLIC NOTICE

notice of said proposed road to be published in The Wyandotte Echo (a weekly newspaper, published in Kansas City, Kansas,) for two consecutive weeks and that said notice was so published in said newspaper, on the 21st day of July, 19 55, the 28th day of July, 19 55, and the day of July, 19 55, and also caused similar notices to be posted to public view upon the bulletin board in his office from July 14th 19 55, to August 12th, 19 55, and similar notices to be publicly posted in the following places, to-wit:
 from 19, to 19, at in Township
 from 19, to 19, at in Township
 from 19, to 19, at in Township
 and had also caused record of same to be made in the County Commissioner's

County Surveyor's Report and Field Notes

Rem- 569
 M. of August, 1955, William T. Dutott County Surveyor

pres. PUBLICATION NOTICE is report of survey of said proposed road, plat and field notes, in words and figures as follows, to-wit:

Pursuant to the order of the Board, I met with Cordell D. Meeks and Kimball L. Backus viewers, at the of in Quindaro Township, on the 12th day of August, 19 55, and under the direction of said viewers, proceeded to survey said road as petitioned for, conspicuously marking the same throughout, and noting the courses and distances, and I do hereby certify that the following is a correct return of the survey of said road, and plat of the same, to-wit:

Williams Avenue as shown on the recorded plat of Kroge's Addition (now a part of Welborn Park Resurvey in Section 35-10-24.)

WYANDOTTE COUNTY, KANSAS

Viewers' Report of Damages Claimed and Awarded

And further report that the following is a complete list of the names of all persons (Owners, Agents or Guardians) who filed claims with us for damages or compensation, (which said claims are herewith submitted,) by reason of the location and establishment of said proposed road and the amount awarded to each, by us, to-wit:

NAMES	Owner, Agent or Guardian	FRACTIONAL PART	Sec.	Twp.	R'ng	Acres Appropriated	Am't Claimed	Am't Awarded by Viewers	Commissioners Revision
NO DAMAGES CLAIMED					NO DAMAGES ALLOWED				

Petitioner's Affidavit of Service of Notice

ALSO, upon said day of, 19....., there was presented to said County Board, the affidavit of one of the petitioners aforesaid, setting forth that due notice of the of said proposed road, together with date of meeting of the Viewers, as per published notice of County Clerk, had been served upon each of the persons noted below, who, as Owners, Agents, or Guardians were all the persons through whose premises said road is proposed to be located, except those who have signed Relinquishment, to-wit:

Date When Notice Was Served	NAME OF PERSON	Owner, Agent or Guardian	FRACTIONAL PART	Sec.	Twp.	Range	REMARKS

Final Order of Board of County Commissioners

WHEREUPON, on the 25th day of August, 1955, the following action thereon was had by said Board of County Commissioners, to-wit:

Upon due consideration, no legal objection having been offered against the ^{vacation} establishment of said road, and believing the same to be of public utility, it is ORDERED: that the Viewers' Report of View and Report and Plat of Survey be adopted, and that said road be declared ^{vacated} located and established as a public highway in accordance therewith; full record thereof to be made in the County Road Record and Plat, as Road No., and the Trustees of Quindaro Township be notified to cause the same to be ~~opened for public travel~~ vacated.

ORDER TO CHAIRMAN OF HIGHWAY COMMISSIONERS TO VACATE ROAD Mailed August 25, 1955.
Correction copy of the above mailed on August 27, 1955.

I CERTIFY, that the foregoing is a complete record of the ^{vacation} location and establishment of said road No., as required by law to be made, and that the same was recorded on the day of, 19.....

County Clerk.

ROAD RECORD

Acme Bindery Co.—4537

Road No.

BE IT REMEMBERED, That on the 28th day of February, 1955, a Road Petition signed by Donald R. McCully and 13 others, was presented to the Board of County Commissioners of Wyandotte County, Kansas, praying for Location of a certain road, described as follows, to-wit:

PETITION

Beginning at 41st Street Terrace as shown on the plat of the resurvey of Hampton Vale, a subdivision of land in Wyandotte County, Kansas, said Street abuts on Lots 1 to 22 of the above named subdivision and Troup Avenue beginning on the West side of 41st Street Terrace thence West to the West line of said subdivision.

SAID PETITION was accompanied with Bond, as required by law, signed by _____ as principal, and _____ as sureties, in the penal sum of _____ DOLLARS, (\$ _____)

BOND

WE, The undersigned, owning land along the line of the _____ road described in the accompanying petition hereby relinquish all claim of damage that we might have, either as owner or agent, by reason of land to be appropriated as right of way for said road, and waive notice to land owners, provided by law, and donate the land for right of way for said road through the lands, a description of which is placed opposite our several names:

Relinquishment
of Claim
for Damages

NAMES	Owner or Agent	DESCRIPTION	S	T	R	Total Number of Acres in Description
NAMES THAT APPEAR ON ROAD PETITION						
Donald R. McCully						
Mildred O'McCully						
Norman C. Christenson						
Scott Stanley						
Norma Tees						
Estella B. McDonald						
R. K. Stiles						
L. J. Adams						
Ray Chamberlin						
E. G. Buinger						
Charles E. Mahany						
R. R. Seagel						
Conrad Miller						

I, _____ one of the petitioners on the Petition herewith submitted, do hereby certify that all of the resident land owners owning land along the line of the road described therein have signed the within relinquishment except: _____

Signed: _____

WYANDOTTE COUNTY, KANSAS

Appointment
of
Viewers

WHEREUPON, said bond was approved by the Board, and it appearing to the satisfaction of the Board, that the law had been substantially complied with, it was ordered, that Joseph F. Reardon, Cordell D. Meeks and Kimball L. Backus be appointed viewers of the proposed road, and that they meet in conjunction with the County Surveyor, at the _____ of _____ in Wyandotte Township, on the 25th day of March, 19 55, and proceed to view and lay out said road, according to law, giving to all parties a hearing, and make due report of their proceedings to the County Board.

AFTERWARDS, TO-WIT: On the 28th day of February, 19 55, R. W. Jensen, County Clerk, presented to said Board his certificate, under seal, setting forth, that pursuant to law he had caused public

ROAD NOTICE

State of Kansas,
Wyandotte County, ss.
To Whom It May Concern:
Take Notice, That a legal petition signed by Donald R. McCully and other householders of Wyandotte Township, in said County, has been presented to the Board of County Commissioners, praying for the location of a road, as follows, viz.:
Beginning 41st Street Terrace as shown on the plat of the Resurvey of Hampton Vale, a subdivision of land in Wyandotte County, Kansas, abuts on Lots 1 to 22 of the above named subdivision, and Troup Avenue, beginning on the west side of 41st Street Terrace, thence west line of said subdivision.
And that said Board has appointed Joseph F. Reardon, Cordell D. Meeks and Kimball L. Backus, Viewers, who will meet at the point of beginning of said road, as petitioned for on the 25th day of March, 1955, and proceed to view said road, as the law directs, at which time and place all persons interested may attend and have a hearing. In case said viewers fail to meet on the day designated, they may meet on the following day, as provided by law, without further notice.
Witness my hand and the official seal of said County, this 28th day of February, 1955.
R. W. JENSEN,
County Clerk.
(Seal)
(First Published March 2, 1955)
31-WE-3-19-55

PROOF OF
PUBLIC
NOTICE

notice of said proposed road to be published in The Wyandotte Echo (a weekly newspaper, published in Kansas City, Kansas,) for two consecutive weeks and that said notice was so published in said newspaper, on the 3rd day of March, 19 55, the 10th day of March, 19 55, and the _____ day of _____, 19 _____, and also caused similar notices to be posted to public view upon the bulletin board in his office from February 28, 19 55, to March 25, 19 55, and similar notices to be publicly posted in the following places, to-wit:

from _____ 19 _____, to _____ 19 _____, at _____ in _____ Township
from _____ 19 _____, to _____ 19 _____, at _____ in _____ Township
from _____ 19 _____, to _____ 19 _____, at _____ in _____ Township

and had also caused record of same to be made in the County Commissioner's office of _____ 19 55. William T. Duttot, County Surveyor

report of survey of said proposed road, plat and field notes, in words and figures as follows, to-wit:


Pursuant to the order of the Board, I met with Joseph F. Reardon, Cordell D. Meeks and Kimball L. Backus viewers, at the _____ of _____ in Wyandotte Township, on the 25th day of March, 19 55, and under the direction of said viewers, proceeded to survey said road as petitioned for, conspicuously marking the same throughout, and noting the courses and distances, and I do hereby certify that the following is a correct return of the survey of said road, and plat of the same, to-wit:

Beginning at 41st Street Terrace as shown on the plat of the resurvey of Hampton Vale a subdivision of land in Wyandotte County, Kansas, said street abuts Lots 1 to 22 of the above named subdivision and Troup Avenue beginning at the West side of 41st Street Terrace thence to the West line of said subdivision.

County
Surveyor's
Report and
Field Notes

ROAD RECORD

Acme Bindery Co.—4637



County
Surveyor's
Plat and
Field Notes

Field Notes

ALSO, upon said 17th day of October, 19 55., said Joseph E. Reardon, Cordell D. Meeks
 and Kimball L. Backus, Viewers, presented to said County Board their several reports, as follows, to-wit:
 "Pursuant to Commissioners' Notice, we met at the of in Wyandotte
 Township, on the 25th day of March, 19 55., and taking to our assistance
 and as chain carriers, and as marker, proceeded
 to view the route of the road petitioned for, which was surveyed under our direction by William T. Duttot
 County Surveyor, the field notes and plat of which survey are hereto attached and form part of this report, and after careful
 deliberation we are of the opinion that said road is practicable, and of public utility, and recommend that it be granted, as
 located and surveyed, and that it be established and opened feet wide."

Viewers' Report
of View and
Survey

WYANDOTTE COUNTY, KANSAS

Viewers' Report of Damages Claimed and Awarded

And further report that the following is a complete list of the names of all persons (Owners, Agents or Guardians) who filed claims with us for damages or compensation, (which said claims are herewith submitted,) by reason of the location and establishment of said proposed road and the amount awarded to each, by us, to-wit:

NAMES	Owner, Agent or Guardian	FRACTIONAL PART	Sec.	Twp.	R'nge	Acres Appropriated	Am't Claimed	Am't Awarded by Viewers	Commissioners Revision
NO DAMAGES CLAIMED					NO DAMAGES ALLOWED				

Petitioner's Affidavit of Service of Notice

ALSO, upon said..... day of....., 19....., there was presented to said County Board, the affidavit of..... one of the petitioners aforesaid, setting forth that due notice of the..... of said proposed road, together with date of meeting of the Viewers, as per published notice of County Clerk, had been served upon each of the persons noted below, who, as Owners, Agents, or Guardians were all the persons through whose premises said road is proposed to be located, except those who have signed Relinquishment, to-wit:

Date When Notice Was Served	NAME OF PERSON	Owner, Agent or Guardian	FRACTIONAL PART	Sec.	Twp.	Range	REMARKS

Final Order of Board of County Commissioners

WHEREUPON, on the 17th day of October, 1955, the following action thereon was had by said Board of County Commissioners, to-wit:

Upon due consideration, no legal objection having been offered against the establishment of said road, and believing the same to be of public utility, it is ORDERED: that the Viewers' Report of View and Report and Plat of Survey be adopted, and that said road be declared located and established as a public highway in accordance therewith; full record thereof to be made in the County Road Record and Plat, as Road No....., and the Trustees of Wyandotte Township be notified to cause the same to be opened for public travel.

I CERTIFY, that the foregoing is a complete record of the location and establishment of said road No....., as required by law to be made, and that the same was recorded on the..... day of....., 19.....

County Clerk.

ROAD RECORD

Acme Bindery Co.—4527

Road No.

BE IT REMEMBERED, That on the 11th day of April, 1955, a Road Petition signed by J. C. Thompson and 12 others, was presented to the Board of County Commissioners of Wyandotte County, Kansas, praying for Location of a certain road, described as follows, to-wit:

PETITION

Beginning at 67th and Quiverian (now Nogard Ave.) in Section 34, Township 10, Range 24, and ending at 66th and Quiverian (now Nogard Ave.)

SAID PETITION was accompanied with Bond, as required by law, signed by as principal, and and as sureties, in the penal sum of DOLLARS, (\$.....)

BOND

WE, The undersigned, owning land along the line of the road described in the accompanying petition hereby relinquish all claim of damage that we might have, either as owner or agent, by reason of land to be appropriated as right of way for said road, and waive notice to land owners, provided by law, and donate the land for right of way for said road through the lands, a description of which is placed opposite our several names:

Relinquishment
of Claim
for Damages

NAMES	Owner or Agent	DESCRIPTION	S	T	R	Total Number of Acres in Description
NAMES THAT APPEAR ON ROAD PETITION						
Justin Brumhardt						
Rex L. Vickers						
Ronald W. Vickers						
Martin V. Cox						
Tilly Cox						
Ervin R. Schmedifezer						
Lloyd E. Wood						
Virgil L. Wesley						
J. C. Thompson						
A. Smuker, Jr.						
Ronald Kenny						
Richard C. Borrow						

I, one of the petitioners on the Petition herewith submitted, do hereby certify that all of the resident land owners owning land along the line of the road described therein have signed the within relinquishment except:

Signed:
One of the Petitioners.

WYANDOTTE COUNTY, KANSAS

Appointment
of
Viewers

WHEREUPON, said bond was approved by the Board, and it appearing to the satisfaction of the Board, that the law had been substantially complied with, it was ordered, that Joseph F. Reardon, Cordell D. Meeks and Kimball L. Beckus be appointed viewers of the proposed road, and that they meet in conjunction with the County Surveyor, at the _____ of _____ in Quindaro Township, on the 19th day of August, 1955, and proceed to view and lay out said road, according to law, giving to all parties a hearing, and make due report of their proceedings to the County Board.

AFTERWARDS, TO-WIT: On the 25th day of July, 1955, R. W. Jensen, County Clerk, presented to said Board his certificate, under seal, setting forth, that pursuant to law he had caused public

State of Kansas,
Wyandotte County, ss.
To Whom It May Concern:
Take Notice, That a legal petition signed by J. C. Thompson and other householders of Quindaro Township, in said County, has been presented to the Board of County Commissioners, praying for the location of a road, as follows, viz: Beginning 67th and Quiverian (now Nogard Avenue) in Section 34, Township 10, Range 24, and ending 66th and Quiverian (now Nogard Avenue).
An that said Board has appointed Joseph F. Reardon, Cordell D. Meeks and Kimball L. Beckus, viewers, who will meet at the point of beginning of said road, as petitioned for on the 19th day of August, 1955, and proceed to view said road, as the law directs, at which time and place all persons interested may attend and have a hearing. In case said viewers fail to meet on the day designated, they may meet on the following day, as provided by law, without further notice.
Witness my hand and the official seal of said County, this 15th day of July, 1955.
R. W. JENSEN,
County Clerk.
(Seal)
(First Published July 23, 1955)
St. WE-8-4-55

notice of said proposed road to be published in The Wyandotte Echo (a weekly newspaper, published in Kansas City, Kansas,) for two consecutive weeks and that said notice was so published in said newspaper, on the 28th day of July, 1955, the _____ day of August, 1955, and the _____ day of _____, 19____, and also caused similar notices to be posted to public view upon the bulletin board in his office from July 25, 1955, to August 19, 1955, and similar notices to be publicly posted in the following places, to-wit:
from _____ 19____, to _____ 19____, at _____ in _____ Township
from _____ 19____, to _____ 19____, at _____ in _____ Township
from _____ 19____, to _____ 19____, at _____ in _____ Township
and had also caused record of same to be made in the County Commissioner's

PROOF OF
PUBLIC
NOTICE

ALSO, upon said 17th day of October, 1955, William T. Duttot, County Surveyor presented to said County Board, his report of survey of said proposed road, plat and field notes, in words and figures as follows, to-wit:


County
Surveyor's
Report and
Field Notes

Pursuant to the order of the Board, I met with Joseph F. Reardon, Cordell D. Meeks and Kimball L. Beckus viewers, at the _____ of _____ in Quindaro Township, on the 19th day of August, 1955, and under the direction of said viewers, proceeded to survey said road as petitioned for, conspicuously marking the same throughout, and noting the courses and distances, and I do hereby certify that the following is a correct return of the survey of said road, and plat of the same, to-wit:

Beginning at 67th and Quiverian (Now Nogard Ave.) in section 34, Township 10, Range 24, and ending at 66th and Quiverian (now Nogard Ave.)

ROAD RECORD

Acme Bindery Co.—4537



County
Surveyor's
Plat and
Field Notes

Field Notes

ALSO, upon said 17th day of October, 19 55, said Joseph F. Reardon, Cordell D. Meeks and Kimball L. Backus, Viewers, presented to said County Board their several reports, as follows, to-wit:

"Pursuant to Commissioners' Notice, we met at the _____ of _____ in _____ Township, on the 19th day of August, 19 55, and taking to our assistance _____ and _____ as chain carriers, and _____ as marker, proceeded to view the route of the road petitioned for, which was surveyed under our direction by William T. Duttot County Surveyor, the field notes and plat of which survey are hereto attached and form part of this report, and after careful deliberation we are of the opinion that said road is practicable, and of public utility, and recommend that it be granted, as located and surveyed, and that it be established and opened _____ feet wide."

Viewers' Report
of View and
Survey

WYANDOTTE COUNTY, KANSAS

Viewers' Report of Damages Claimed and Awarded

And further report that the following is a complete list of the names of all persons (Owners, Agents or Guardians) who filed claims with us for damages or compensation, (which said claims are herewith submitted,) by reason of the location and establishment of said proposed road and the amount awarded to each, by us, to-wit:

NAMES	Owner, Agent or Guardian	FRACTIONAL PART	Sec.	Twp.	R'ng	Acres Appropriated	Am't Claimed	Am't Awarded by Viewers	Commissioners Revision
NO DAMAGES CLAIMED					NO DAMAGES ALLOWED				

Petitioner's Affidavit of Service of Notice

ALSO, upon said..... day of....., 19....., there was presented to said County Board, the affidavit of.....one of the petitioners aforesaid, setting forth that due notice of the.....of said proposed road, together with date of meeting of the Viewers, as per published notice of County Clerk, had been served upon each of the persons noted below, who, as Owners, Agents, or Guardians were all the persons through whose premises said road is proposed to be located, except those who have signed Relinquishment, to-wit:

Date When Notice Was Served	NAME OF PERSON	Owner, Agent or Guardian	FRACTIONAL PART	Sec.	Twp.	Range	REMARKS

Final Order of Board of County Commissioners

WHEREUPON, on the 17th day of October, 1955, the following action thereon was had by said Board of County Commissioners, to-wit:

Upon due consideration, no legal objection having been offered against the establishment of said road, and believing the same to be of public utility, it is ORDERED: that the Viewers' Report of View and Report and Plat of Survey be adopted, and that said road be declared located and established as a public highway in accordance therewith; full record thereof to be made in the County Road Record and Plat, as Road No....., and the Trustees of.....Quindaro..... Township be notified to cause the same to be opened for public travel.

ORDER TO CHAIRMAN OF HIGHWAY COMMISSIONER TO OPEN ROAD - MAILED OCTOBER 17, 1955

I CERTIFY, that the foregoing is a complete record of the location and establishment of said road No....., as required by law to be made, and that the same was recorded on the..... day of....., 19.....

.....
County Clerk.

ROAD RECORD

Acme Bindery Co.—4537

Road No.

BE IT REMEMBERED, That on the 11th day of July, 1955, a Road Petition signed by M. O. Huff and 15 others, was presented to the Board of County Commissioners of Wyandotte County, Kansas, praying for Location of a certain road, described as follows, to-wit:

83rd Street Terrace, 83rd Street, Wood Avenue and Garfield Avenue
as Shown on the plat of Huff Lake View Gardens in Sec. 5, Twp. 11,
R. 24.

PETITION

SAID PETITION was accompanied with Bond, as required by law, signed by as principal, and and as sureties, in the penal sum of DOLLARS, (\$.....)

BOND

WE, The undersigned, owning land along the line of the road described in the accompanying petition hereby relinquish all claim of damage that we might have, either as owner or agent, by reason of land to be appropriated as right of way for said road, and waive notice to land owners, provided by law, and donate the land for right of way for said road through the lands, a description of which is placed opposite our several names:

Relinquishment
of Claim
for Damages

NAMES	Owner or Agent	DESCRIPTION	S	T	R	Total Number of Acres in Description
NAMES THAT APPEAR ON ROAD PETITION						
Anna V. Stephens						
Vera Stephens						
William T.H.Brune						
E. G. Brune						
Robert W. Maupin						
Ruby Maupin						
George Kiath						
Eleanor Masterson						
W. G. Masterson						
Claude A. Huych						
Helen J. Huych						
George G. Keith						
Maude Keith						
Fredy Crawford						
M. C. Pace						

I, one of the petitioners on the Petition herewith submitted, do hereby certify that all of the resident land owners owning land along the line of the road described therein have signed the within relinquishment except:

WYANDOTTE COUNTY, KANSAS

Appointment of Viewers

WHEREUPON, said bond was approved by the Board, and it appearing to the satisfaction of the Board, that the law had been substantially complied with, it was ordered, that Joseph F. Reardon, Cordell D. Meeks and Kimball L. Backus be appointed viewers of the proposed road, and that they meet in conjunction with the County Surveyor, at the ... of ... in Wyandotte Township, on the 12th day of August, 1955, and proceed to view and lay out said road, according to law, giving to all parties a hearing, and make due report of their proceedings to the County Board.

AFTERWARDS, TO-WIT: On the 14th day of July, 1955, R. W. Jensen

ROAD NOTICE State of Kansas, Wyandotte County, ss. To Whom It May Concern: Take Notice, that a legal petition signed by M. O. Huff and other householders of Wyandotte Township, in said County, has been presented to the Board of County Commissioners praying for the location of a road, as follows, viz: Beginning 83rd Street Terrace, 83rd Street, Wood Avenue and Garfield Avenue as shown on the plat of Huff Lake View Gardens in Section 5-11-24. And that said Board has appointed Joseph F. Reardon, Cordell D. Meeks and Kimball L. Backus, Viewers, who will meet at the point of beginning of said road, as petitioned for on the 12th day of August, 1955, and proceed to view said road, as the law directs, at which time and place all persons interested may attend and have a hearing. In case said viewers fail to meet on the day designated, they may meet on the following day, as provided by law, without further notice. Witness my hand and the official seal of said County, this 14th day of July, 1955. R. W. JENSEN, County Clerk. (Seal) (First Published July 21, 1955) 24-WE-7-28-55

and his certificate, under seal, setting forth, that pursuant to law he had caused public notice of said proposed road to be published in The Wyandotte Echo (a weekly newspaper, published in Kansas City, Kansas,) for two consecutive weeks and that said notice was so published in said newspaper, on the 21st day of July, 1955, the 28th day of July, 1955, and the ... day of ... 1955, and also caused similar notices to be posted to public view upon the bulletin board in his office from July 14, 1955, to August 12, 1955, and similar notices to be publicly posted in the following places, to-wit: from 19... to 19... at ... in ... Township from 19... to 19... at ... in ... Township from 19... to 19... at ... in ... Township and had also caused record of same to be made in the County Commissioner's

PROOF OF PUBLIC NOTICE

ALSO, upon said 17th day of October, 1955, William T. Duttot County Surveyor presented to said County Board, his report of survey of said proposed road, plat and field notes, in words and figures as follows, to-wit:


County Surveyor's Report and Field Notes

Pursuant to the order of the Board, I met with Joseph F. Reardon, Cordell D. Meeks and Kimball L. Backus viewers, at the ... of ... in Wyandotte Township, on the 12 day of August, 1955, and under the direction of said viewers, proceeded to survey said road as petitioned for, conspicuously marking the same throughout, and noting the courses and distances, and I do hereby certify that the following is a correct return of the survey of said road, and plat of the same, to-wit:

Beginning at 83rd Street Terrace, 83rd Street, Wood Avenue and Garfield Avenue as Shown on the plat of Huff Lake View Gardens in Sec.5, Twp.11. R. 24.

ROAD RECORD

Acme Bindery Co.—4637



County
Surveyor's
Plat and
Field Notes

Field Notes

ALSO, upon said 17th day of October, 1955, said Joseph E. Reardon, Cordell D. Meeks and Kimball L. Backus, Viewers, presented to said County Board their several reports, as follows, to-wit:

"Pursuant to Commissioners' Notice, we met at the _____ of _____ in _____ Wyandotte Township, on the 12th day of August, 1955, and taking to our assistance _____ and _____ as chain carriers, and _____ as marker, proceeded to view the route of the road petitioned for, which was surveyed under our direction by _____ William T. Duffot _____ County Surveyor, the field notes and plat of which survey are hereto attached and form part of this report, and after careful deliberation we are of the opinion that said road is practicable, and of public utility, and recommend that it be granted, as located and surveyed, and that it be established and opened _____ feet wide."

Viewers' Report
of View and
Survey

WYANDOTTE COUNTY, KANSAS

Viewers' Report of Damages Claimed and Awarded

And further report that the following is a complete list of the names of all persons (Owners, Agents or Guardians) who filed claims with us for damages or compensation, (which said claims are herewith submitted,) by reason of the location and establishment of said proposed road and the amount awarded to each, by us, to-wit:

NAMES	Owner, Agent or Guardian	FRACTIONAL PART	Sec.	Twp.	R'nge	Acres Appropriated	Am't Claimed	Am't Awarded by Viewers	Commissioners Revision
NO DAMAGES CLAIMED									

Petitioner's Affidavit of Service of Notice

ALSO, upon said..... day of....., 19....., there was presented to said County Board, the affidavit of..... one of the petitioners aforesaid, setting forth that due notice of the..... of said proposed road, together with date of meeting of the Viewers, as per published notice of County Clerk, had been served upon each of the persons noted below, who, as Owners, Agents, or Guardians were all the persons through whose premises said road is proposed to be located, except those who have signed Relinquishment, to-wit:

Date When Notice Was Served	NAME OF PERSON	Owner, Agent or Guardian	FRACTIONAL PART	Sec.	Twp.	Range	REMARKS

Final Order of Board of County Commissioners

WHEREUPON, on the 17th day of October....., 1955., the following action thereon was had by said Board of County Commissioners, to-wit:

Upon due consideration, no legal objection having been offered against the establishment of said road, and believing the same to be of public utility, it is ORDERED: that the Viewers' Report of View and Report and Plat of Survey be adopted, and that said road be declared located and established as a public highway in accordance therewith; full record thereof to be made in the County Road Record and Plat, as Road No....., and the Trustees of.....Wyandotte..... Township be notified to cause the same to be opened for public travel.

ORDER TO CHAIRMAN OF HIGHWAY COMMISSIONER TO OPEN ROAD - MAILED OCTOBER 17, 1955

I CERTIFY, that the foregoing is a complete record of the location and establishment of said road No....., as required by law to be made, and that the same was recorded on the..... day of....., 19.....

.....
County Clerk.

ROAD RECORD

Acme Bindery Co.—4537

Road No.

BE IT REMEMBERED, That on the 4th day of August, 1955, a Road Petition signed by Mrs. Mabel Hall and 18 others, was presented to the Board of County Commissioners of Wyandotte County, Kansas, praying for Location of a certain road, described as follows, to-wit:

Beginning at 70th & Parallel, Greeley Ave., 69th St. Waverly Ave. and 70th Street Terrace, All in Victory Hills Manor Subdivision.

PETITION

SAID PETITION was accompanied with Bond, as required by law, signed by as principal, and as sureties, in the penal sum of DOLLARS, (\$.....)

WE, The undersigned, owning land along the line of the road described in the accompanying petition hereby relinquish all claim of damage that we might have, either as owner or agent, by reason of land to be appropriated as right of way for said road, and waive notice to land owners, provided by law, and donate the land for right of way for said road through the lands, a description of which is placed opposite our several names:

BOND

Relinquishment
of Claim
for Damages

NAMES	Owner or Agent	DESCRIPTION	S	T	R	Total Number of Acres in Description
NAMES THAT APPEAR ON ROAD PETITION						
W. E. Strickland						
Alma Strickland						
Robert B. Jarvis						
Mary Jarvis						
J. W. Powers						
Margie Powers						
Harold L. Stahl						
Lucille Stahl						
William E. Nill						
Martha E. Nill						
Robert A. Goebel						
Dorothy E. Goebel						
R. A. Gray						
Betty Gray						
Jack Donovan						
Dorothy Donovan						
Jack E. Mosley						
Art F. Hall						

I, one of the petitioners on the Petition herewith submitted, do hereby certify that all of the resident land owners owning land along the line of the road described therein have signed the within relinquishment except:

Signed:
One of the Petitioners.

WYANDOTTE COUNTY, KANSAS

Appointment
of
Viewers

WHEREUPON, said bond was approved by the Board, and it appearing to the satisfaction of the Board, that the law had been substantially complied with, it was ordered, that Joseph F. Reardon, Cordell D. Meeks and Kimball L. Backus be appointed viewers of the proposed road, and that they meet in conjunction with the County Surveyor, at the _____ of _____ in Quindaro Township, on the 7th day of September, 1955, and proceed to view and lay out said road, according to law, giving to all parties a hearing, and make due report of their proceedings to the County Board.

AFTERWARDS, TO-WIT: On the 8th day of August, 1955, R. W. Jensen County Clerk, presented to said Board his certificate, under seal, setting forth, that pursuant to law he had caused public

ROAD NOTICE
State of Kansas,
Wyandotte County, ss.
To Whom it May Concern:
Take Notice, That a legal petition signed by Mrs. Mabel Hall and other householders of Quindaro Township, in said County, has been presented to the Board of County Commissioners, praying for the location of a road, as follows, viz.: Beginning 70th and Parallel, Greeley Avenue, 69th Street, Waverly Avenue and 70th Street Terrace, all in Victory Hills Manor Subdivision.
And that said Board has appointed Joseph F. Reardon, Cordell D. Meeks and Kimball L. Backus, Viewers, who will meet at the point of beginning of said road, as petitioned for on the 7th day of September, 1955, and proceed to view said road, as the law directs, at which time and place all persons may attend and have a hearing. In case said viewers fail to meet on the day designated, they may meet on the following day, as provided by law, without further notice.
Witness my hand and the official seal of said County, this 8th day of August, 1955.
R. W. JENSEN,
County Clerk.

notice of said proposed road to be published in The Wyandotte Echo (a weekly newspaper, published in Kansas City, Kansas,) for two consecutive weeks and that said notice was so published in said newspaper, on the 11th day of August, 1955, the 18th day of August, 1955, and the _____ day of _____, 19____, and also caused similar notices to be posted to public view upon the bulletin board in his office from August 8, 1955, to September 7, 1955, and similar notices to be publicly posted in the following places, to-wit:

from _____ 19____, to _____ 19____, at _____ in _____ Township
from _____ 19____, to _____ 19____, at _____ in _____ Township
from _____ 19____, to _____ 19____, at _____ in _____ Township

Rec (First Published August 11, 1955)
St-WE-5-19-55

580 "

ALSO, upon said 17th day of October, 1955, William T. Duttat County Surveyor presented to said County Board, his report of survey of said proposed road, plat and field notes, in words and figures as follows, to-wit:

Pursuant to the order of the Board, I met with Joseph F. Reardon, Cordell D. Meeks and Kimball L. Backus viewers, at the _____ of _____ in Quindaro Township, on the 7th day of September, 1955, and under the direction of said viewers, proceeded to survey said road as petitioned for, conspicuously marking the same throughout, and noting the courses and distances, and I do hereby certify that the following is a correct return of the survey of said road, and plat of the same, to-wit:


Beginning At
70th & Parallel, Greeley Avenue, 69th Street, Waverly Avenue and 70th Street Terrace, all in Victory Hills Manor Subdivision.

PROOF OF
PUBLIC
NOTICE

County
Surveyor's
Report and
Field Notes

ROAD RECORD

Acme Bindery Co. - 4537



County
Surveyor's
Plat and
Field Notes

Field Notes

ALSO, upon said 17th day of October, 1955, said Joseph F. Reardon, Cordell D. Meeks and Kimball L. Beckus, Viewers, presented to said County Board their several reports, as follows, to-wit:

"Pursuant to Commissioners' Notice, we met at the _____ of _____ in _____ Quindara _____ Township, on the 7th day of September, 1955, and taking to our assistance _____ and _____, as chain carriers, and _____ as marker, proceeded to view the route of the road petitioned for, which was surveyed under our direction by William T. Duttat, County Surveyor, the field notes and plat of which survey are hereto attached and form part of this report, and after careful deliberation we are of the opinion that said road is practicable, and of public utility, and recommend that it be granted, as located and surveyed, and that it be established and opened _____ feet wide."

Viewers' Report
of View and
Survey

WYANDOTTE COUNTY, KANSAS

Viewers' Report of Damages Claimed and Awarded

And further report that the following is a complete list of the names of all persons (Owners, Agents or Guardians) who filed claims with us for damages or compensation, (which said claims are herewith submitted,) by reason of the location and establishment of said proposed road and the amount awarded to each, by us, to-wit:

NAMES	Owner, Agent or Guardian	FRACTIONAL PART	Sec.	Twp.	R'ng	Acres Appropriated	Am't Claimed	Am't Awarded by Viewers	Commissioners Revision
NO DAMAGES CLAIMED								NO DAMAGES ALLOWED	

Petitioner's Affidavit of Service of Notice

ALSO, upon said..... day of....., 19....., there was presented to said County Board, the affidavit of..... one of the petitioners aforesaid, setting forth that due notice of the..... of said proposed road, together with date of meeting of the Viewers, as per published notice of County Clerk, had been served upon each of the persons noted below, who, as Owners, Agents, or Guardians were all the persons through whose premises said road is proposed to be located, except those who have signed Relinquishment, to-wit:

Date When Notice Was Served	NAME OF PERSON	Owner, Agent or Guardian	FRACTIONAL PART	Sec.	Twp.	Range	REMARKS

Final Order of Board of County Commissioners

WHEREUPON, on the 17th day of October....., 1955....., the following action thereon was had by said Board of County Commissioners, to-wit:

Upon due consideration, no legal objection having been offered against the establishment of said road, and believing the same to be of public utility, it is ORDERED: that the Viewers' Report of View and Report and Plat of Survey be adopted, and that said road be declared located and established as a public highway in accordance therewith; full record thereof to be made in the County Road Record and Plat, as Road No....., and the Trustees of Quindaro..... Township be notified to cause the same to be opened for public travel.

ORDER TO CHAIRMAN OF HIGHWAY COMMISSIONER TO OPEN ROAD - MAILED OCTOBER 17, 1955

I CERTIFY, that the foregoing is a complete record of the location and establishment of said road No....., as required by law to be made, and that the same was recorded on the..... day of....., 19.....

.....
County Clerk.

ROAD RECORD

Acme Bindery Co.—4537

Road No.

BE IT REMEMBERED, That on the 1st day of August, 1955, a Road Petition signed by Ethel B. Adams and 12 others, was presented to the Board of County Commissioners of Wyandotte County, Kansas, praying for Vacation of a certain road, described as follows, to-wit:

PETITION

Beginning at the Northeast corner of Lot 18 Combs Park Addition, thence Southwesterly along Robinson Drive to its intersection with U. S. Highway 24 and 40.

SAID PETITION was accompanied with Bond, as required by law, signed by as principal, and as sureties, in the penal sum of DOLLARS, (\$.....)

BOND

WE, The undersigned, owning land along the line of the road described in the accompanying petition hereby relinquish all claim of damage that we might have, either as owner or agent, by reason of land to be appropriated as right of way for said road, and waive notice to land owners, provided by law, and donate the land for right of way for said road through the lands, a description of which is placed opposite our several names:

Relinquishment
of Claim
for Damages

NAMES	Owner or Agent	DESCRIPTION	S	T	R	Total Number of Acres in Description
NAMES THAT APPEAR ON ROAD PETITION						
E. I. Adams						
E. T. Adams						
Stephen Grenvich						
G. M. Boddington						
J. C. Countryman						
H. Hathaway						
J. E. Belt						
Everett Belt						
Millie Bradley						
Mrs. Elmer Haggatt						
Elmer Hoggatt						
Ivey Cleek						

I, one of the petitioners on the Petition herewith submitted, do hereby certify that all of the resident land owners owning land along the line of the road described therein have signed the within relinquishment except:

Signed:

WYANDOTTE COUNTY, KANSAS

Appointment
of
Viewers

WHEREUPON, said bond was approved by the Board, and it appearing to the satisfaction of the Board, that the law had been substantially complied with, it was ordered, that Joseph F. Reardon, Cordell D. Meeks and Kimball L. Backus be appointed viewers of the proposed road, and that they meet in conjunction with the County Surveyor, at the _____ of _____ in Wyandotte Township, on the 4th day of November, 1955, and proceed to view and lay out said road, according to law, giving to all parties a hearing, and make due report of their proceedings to the County Board.

AFTERWARDS, TO-WIT: On the 10th day of October, 1955, R. W. Jensen County Clerk, presented to said Board his certificate, under seal, setting forth, that pursuant to law he had caused public

ROAD NOTICE
State of Kansas,
Wyandotte County, ss.
To Whom It May Concern:
Take Notice, That a legal petition signed by Ethel B. Adams and other householders of Wyandotte Township, in said County has been presented to the Board of County Commissioners for the vacation of a road, as follows, viz: Beginning at the Northeast corner of Lot 18, Combs Park, thence Southwesterly along Robinson Drive to its intersection with U. S. Highways 24 and 40.
And that said Board has appointed Joseph F. Reardon, Cordell D. Meeks and Kimball L. Backus, Viewers, who will meet at the point of beginning of said road, as petitioned for on the 4th day of November, 1955, and proceed to view said road, as the law directs, at which time and place all persons interested may attend and have a hearing. In case said viewers fail to meet on the day designated, they may meet on the following day, as provided by law, without further notice.
Witness my hand and the official seal of said County, this 10th day of October, 1955.
R. W. JENSEN
County Clerk
(Seal)
(First Published Oct. 13, 1955)
34-WE-10-20-55

notice of said proposed road to be published in The Wyandotte Echo (a weekly newspaper, published in Kansas City Kansas), for two consecutive weeks and that said notice was so published in said newspaper, on the 13th day of October, 1955, the 20th day of October, 1955, and the _____ day of _____, 19____, and also caused similar notices to be posted to public view upon the bulletin board in his office from _____, 19____, to _____, 19____, and similar notices to be publicly posted in the following places, to-wit:
from _____, 19____, to _____, 19____, at _____ in _____ Township
from _____, 19____, to _____, 19____, at _____ in _____ Township
from _____, 19____, to _____, 19____, at _____ in _____ Township
and had also caused record of same to be made in the County Commissioner's

PROOF OF
PUBLIC
NOTICE

Re " 608 " _____ day of December, 1955, William T. Dutott, County Surveyor

County
Surveyor's
Report and
Field Notes


presented to said County Board, his report of survey of said proposed road, plat and field notes, in words and figures as follows, to-wit:

Pursuant to the order of the Board, I met with Joseph F. Reardon, Cordell D. Meeks and Kimball L. Backus viewers, at the _____ of _____ in Wyandotte Township, on the 4th day of November, 1955, and under the direction of said viewers, proceeded to survey said road as petitioned for, conspicuously marking the same throughout, and noting the courses and distances, and I do hereby certify that the following is a correct return of the survey of said road, and plat of the same, to-wit:

Beginning at the Northeast corner of Lot 18, Combs Park, thence Southwesterly along Robinson Drive to its intersection with U. S. Highway 24 and 40.

ROAD RECORD

Acme Bindery Co.—4537



County
Surveyor's
Plat and
Field Notes

Field Notes

Viewers' Report
of View and
Survey

ALSO, upon said 12th day of December, 19 55, said Joseph Reardon, Cordell Meeks and Kimball Backus, Viewers, presented to said County Board their several reports, as follows, to-wit:

"Pursuant to Commissioners' Notice, we met at the of in Wyandotte Township, on the 4th day of November, 1955, and taking to our assistance and, as chain carriers, and as marker, proceeded to view the route of the road petitioned for, which was surveyed under our direction by William T. Dutott, County Surveyor, the field notes and plat of which survey are hereto attached and form part of this report, and after careful deliberation we are of the opinion that said road is ^{not} practicable, and of ^{no} public utility, and recommend that it be ~~vacated~~ vacated."

WYANDOTTE COUNTY, KANSAS

Viewers' Report of Damages Claimed and Awarded

And further report that the following is a complete list of the names of all persons (Owners, Agents or Guardians) who filed claims with us for damages or compensation, (which said claims are herewith submitted,) by reason of the location and establishment of said proposed road and the amount awarded to each, by us, to-wit:

NAMES	Owner, Agent or Guardian	FRACTIONAL PART	Sec.	Twp.	R'ng	Acres Appropriated	Am't Claimed	Am't Awarded by Viewers	Commissioners Revision
NO DAMAGES CLAIMED					NO DAMAGES ALLOWED				

Petitioner's Affidavit of Service of Notice

ALSO, upon said..... day of....., 19....., there was presented to said County Board, the affidavit of..... one of the petitioners aforesaid, setting forth that due notice of the..... of said proposed road, together with date of meeting of the Viewers, as per published notice of County Clerk, had been served upon each of the persons noted below, who, as Owners, Agents, or Guardians were all the persons through whose premises said road is proposed to be located, except those who have signed Relinquishment, to-wit:

Date When Notice Was Served	NAME OF PERSON	Owner, Agent or Guardian	FRACTIONAL PART	Sec.	Twp.	Range	REMARKS

Final Order of Board of County Commissioners

WHEREUPON, on the 12th day of December, 1955, the following action thereon was had by said Board of County Commissioners, to-wit: vacation
 Upon due consideration, no legal objection having been offered against the ~~establishment~~ of said road, and believing the same to be of ^{no} public utility, it is ORDERED: that the Viewers' Report of View and Report and Plat of Survey be adopted, and that said road be ~~declared~~ ^{vacated} as a public highway in accordance therewith; full record thereof to be made in the County Road Record and Plat, as Road No....., and the Trustees of..... Wyandotte..... Township be notified to cause the same to be ~~vacated~~ ^{vacated}.

ORDER TO CHAIRMAN OF HIGHWAY COMMISSIONERS TO VACATE ROAD MAILED DECEMBER 13, 1955

I CERTIFY, that the foregoing is a complete record of the location and establishment of said road No....., as required by law to be made, and that the same was recorded on the..... day of....., 19.....

.....
County Clerk.

ROAD RECORD

Acme Bindery Co.—4537

Road No.

BE IT REMEMBERED, That on the 25th day of August, 19 55, a Road Petition signed by Lacy R. Moon and 15 others, was presented to the Board of County Commissioners of Wyandotte County, Kansas, praying for Location of a certain road, described as follows, to wit:

62nd Street, Webster Avenue and Kimball Avenue in Lacy Moon Addition in Section 34, Township 10, Range 24.

PETITION

SAID PETITION was accompanied with Bond, as required by law, signed by as principal, and and as sureties, in the penal sum of DOLLARS, (\$.....)

BOND

WE, The undersigned, owning land along the line of the road described in the accompanying petition hereby relinquish all claim of damage that we might have, either as owner or agent, by reason of land to be appropriated as right of way for said road, and waive notice to land owners, provided by law, and donate the land for right of way for said road through the lands, a description of which is placed opposite our several names:

Relinquishment of Claim for Damages

NAMES	Owner or Agent	DESCRIPTION	S	T	R	Total Number of Acres in Description
NAMES THAT APPEAR ON ROAD PETITION						
Jack M. Smith						
Mrs. Vincent Westfall						
Jess Bohanon						
Mrs. Mike L. Novak						
William M. Greggs, Jr.						
Donald W. Douglas						
Mrs. Norman Vossler						
Donald L. Hallier						
Dorothy Good						
Robert G. Buckler						
Mrs. Harry DeFries						
Glenora Brafford						
Daniel Chapin						
Irvin E. Bird						
Wm. J. Moon.						

I, one of the petitioners on the Petition herewith submitted, do hereby certify that all of the resident land owners owning land along the line of the road described therein have signed the within relinquishment except:

Signed: One of the Petitioners.

WYANDOTTE COUNTY, KANSAS

Appointment
of
Viewers

WHEREUPON, said bond was approved by the Board, and it appearing to the satisfaction of the Board, that the law had been substantially complied with, it was ordered, that Joseph F. Reardon, Cordell D. Meeks and Kimball L. Backus be appointed viewers of the proposed road, and that they meet in conjunction with the County Surveyor, at the _____ of _____ in Quindaro Township, on the 2nd day of December, 1955, and proceed to view and lay out said road, according to law, giving to all parties a hearing, and make due report of their proceedings to the County Board.

AFTERWARDS, TO-WIT: On the 3rd day of November, 1955, R. W. Jensen, County Clerk, presented to said Board his certificate, under seal, setting forth, that pursuant to law he had caused public

Wyandotte County, Kansas
To Whom It May Concern:
 Take notice, that a legal petition signed by Lacy R. Moon and other householders of Quindaro Township, in said County, has been presented to the Board of County Commissioners, praying for the location of a road, as follows, viz: Beginning 62nd Street, Webster Avenue, and Kimball Avenue, in Lacy Moon Addition, Sec. 34-10-24.
 And that said Board has appointed Joseph F. Reardon, Cordell D. Meeks and Kimball L. Backus, Viewers, who will meet at the point of beginning of said road, as petitioned for on the 2nd day of December, 1955, and proceed to view said road, as the law directs, at which time and place all persons interested may attend and have a hearing. In case said viewers fail to meet on the day designated, they may meet on the following day, as provided by law, without further notice.
 Witness my hand and the official seal of said County, this 3rd day of November, 1955.
R. W. JENSEN,
 County Clerk.
 (Seal)
 (First Published Nov. 19, 1955)
 St-WE-11-17-55

PROOF OF
PUBLIC
NOTICE

notice of said proposed road to be published in The Wyandotte Echo (a weekly newspaper, published in Kansas City, Kansas), for two consecutive weeks and that said notice was so published in said newspaper, on the 10th day of November, 1955, the 17th day of November, 1955, and the _____ day of _____, 19____, and also caused similar notices to be posted to public view upon the bulletin board in his office from November 3rd 1955, to December 2nd, 1955, and similar notices to be publicly posted in the following places, to-wit:
 from _____ 19____, to _____ 19____, at _____ in _____ Township
 from _____ 19____, to _____ 19____, at _____ in _____ Township
 from _____ 19____, to _____ 19____, at _____ in _____ Township
 and had also caused record of same to be made in the County Commissioner's

Recd _____ 618 " _____ day of December, 1955 William T. Dutott, County Surveyor

County
Surveyor's
Report and
Field Notes


presented to said County Board, his report of survey of said proposed road, plat and field notes, in words and figures as follows, to-wit:

Pursuant to the order of the Board, I met with Joseph F. Reardon, Cordell D. Meeks and Kimball L. Backus viewers, at the _____ of _____ in Quindaro Township, on the 2nd day of December, 1955, and under the direction of said viewers, proceeded to survey said road as petitioned for, conspicuously marking the same throughout, and noting the courses and distances, and I do hereby certify that the following is a correct return of the survey of said road, and plat of the same, to-wit:

62nd Street, Webster Avenue, and Kimball Avenue, in Lacy Moon Addition in Section 34-10-24.

ROAD RECORD

Acme Bindery Co.—4537



County
Surveyor's
Plat and
Field Notes

Field Notes

ALSO, upon said 12th day of December, 19 55, said Joseph F. Reardon, Cordell D. Meeks and Kimball L. Backus, Viewers, presented to said County Board their several reports, as follows, to-wit:

"Pursuant to Commissioners' Notice, we met at the of in Quindaro Township, on the 2nd day of December, 19 55, and taking to our assistance and, as chain carriers, and as marker, proceeded to view the route of the road petitioned for, which was surveyed under our direction by William T. Dutott, County Surveyor, the field notes and plat of which survey are hereto attached and form part of this report, and after careful deliberation we are of the opinion that said road is practicable, and of public utility, and recommend that it be granted, as located and surveyed, and that it be established and opened feet wide."

Viewers' Report
of View and
Survey

WYANDOTTE COUNTY, KANSAS

Viewers' Report of Damages Claimed and Awarded

And further report that the following is a complete list of the names of all persons (Owners, Agents or Guardians) who filed claims with us for damages or compensation, (which said claims are herewith submitted,) by reason of the location and establishment of said proposed road and the amount awarded to each, by us, to-wit:

NAMES	Owner, Agent or Guardian	FRACTIONAL PART	Sec.	Twp.	R'ng	Acres Appropriated	Am't Claimed	Am't Awarded by Viewers	Commissioners Revision
NO DAMAGES CLAIMED					NO DAMAGES ALLOWED				

Petitioner's Affidavit of Service of Notice

ALSO, upon said.....day of....., 19....., there was presented to said County Board, the affidavit of.....one of the petitioners aforesaid, setting forth that due notice of the.....of said proposed road, together with date of meeting of the Viewers, as per published notice of County Clerk, had been served upon each of the persons noted below, who, as Owners, Agents, or Guardians were all the persons through whose premises said road is proposed to be located, except those who have signed Relinquishment, to-wit:

Date When Notice Was Served	NAME OF PERSON	Owner, Agent or Guardian	FRACTIONAL PART	Sec.	Twp.	Range	REMARKS

Final Order of Board of County Commissioners

WHEREUPON, on the 12th day of December, 1955, the following action thereon was had by said Board of County Commissioners, to-wit:

Upon due consideration, no legal objection having been offered against the establishment of said road, and believing the same to be of public utility, it is ORDERED: that the Viewers' Report of View and Report and Plat of Survey be adopted, and that said road be declared located and established as a public highway in accordance therewith; full record thereof to be made in the County Road Record and Plat, as Road No....., and the Trustees of Quindaro Township be notified to cause the same to be opened for public travel.

ORDER TO CHAIRMAN OF HIGHWAY COMMISSIONERS TO OPEN ROAD MAILED ON DECEMBER 13, 1955.

I CERTIFY, that the foregoing is a complete record of the location and establishment of said road No....., as required by law to be made, and that the same was recorded on the.....day of....., 19.....

.....
County Clerk.

ROAD RECORD

Acme Bindery Co - 4537

Road No.

BE IT REMEMBERED, That on the 26th day of September, 19 55, a Road Petition signed by Charles J. Sirridge and 13 others, was presented to the Board of County Commissioners of Wyandotte County, Kansas, praying for Location of a certain road, described as follows, to wit:

Beginning at the intersection of Victory Drive and 40th Terrace in Juddland Annex, a subdivision of land in Wyandotte County, Kansas; thence Southerly along its platted course to its platted Southerly terminus.

PETITION

SAID PETITION was accompanied with Bond, as required by law, signed by

as principal, and as sureties, in the penal sum of DOLLARS, (\$.....)

BOND

WE, The undersigned, owning land along the line of the road described in the accompanying petition hereby relinquish all claim of damage that we might have, either as owner or agent, by reason of land to be appropriated as right of way for said road, and waive notice to land owners, provided by law, and donate the land for right of way for said road through the lands, a description of which is placed opposite our several names:

Relinquishment of Claim for Damages

NAMES	Owner or Agent	DESCRIPTION	S	T	R	Total Number of Acres in Description
NAMES THAT APPEAR ON ROAD PETITION						
Verne H. Aronhalt						
Erma Eldridge						
Noah Eldridge						
Ida B. Rose						
W. E. Turpin						
E. Duremac						
J. M. Moody						
George Hullibach						
Earl C. Cole						
Helen C. Cole						
Charles J. Sirridge						
Bennie Crowley						
Sue Crowley						

I, one of the petitioners on the Petition herewith submitted, do hereby certify that all of the resident land owners owning land along the line of the road described therein have signed the within relinquishment except:

Signed:
One of the Petitioners.

WYANDOTTE COUNTY, KANSAS

Appointment of Viewers

WHEREUPON, said bond was approved by the Board, and it appearing to the satisfaction of the Board, that the law had been substantially complied with, it was ordered, that Joseph F. Reardon, Cordell D. Meeks and Kimball L. Backus be appointed viewers of the proposed road, and that they meet in conjunction with the County Surveyor, at the of in Wyandotte Township, on the 4th day of November, 19 55, and proceed to view and lay out said road, according to law, giving to all parties a hearing, and make due report of their proceedings to the County Board.

AFTERWARDS, TO-WIT: On the 10th day of October, 19 55, R. W. Jensen, County Clerk, presented to said Board his certificate, under seal, setting forth, that pursuant to law he had caused public

PROOF OF PUBLIC NOTICE

ROAD NOTICE
State of Kansas,
Wyandotte County, ss.
To Whom It May Concern:
Take Notice, That a legal petition signed by Charles J. Birridge and other householders of Wyandotte Township, in said County, has been presented to the Board of County Commissioners, praying for the location of a road, as follows, viz: Beginning at the intersection of Victory Drive and 40th Terrace in Juddland Annex, a subdivision in Wyandotte County, Kansas, thence southerly along its platted course to its southerly terminus.
And that said Board has appointed Joseph F. Reardon, Cordell D. Meeks and Kimball L. Backus, Viewers, who will meet at the point of beginning of said road, as petitioned for on the 4th day of November, 1955, and proceed to view said road, as the law directs, at which time and place all persons interested may attend and have a hearing. In case said viewers fail to meet on the day designated, they may meet on the following day, as provided by law, without further notice.
Witness my hand and the official seal of said County, this 10th day of October, 1955.
R. W. JENSEN,
County Clerk.
(Seal)
(Print Published Oct. 18, 1955)
St. WE-10-10-55

notice of said proposed road to be published in The Wyandotte Echo (a weekly newspaper, published in Kansas City, Kansas,) for two consecutive weeks and that said notice was so published in said newspaper, on the 13th day of October, 19 55, the 20th day of October, 19 55, and the day of 19, and also caused similar notices to be posted to public view upon the bulletin board in his office from October 10th 19 55, to November 4th, 19 55, and similar notices to be publicly posted in the following places, to-wit:
from 19, to 19, at in Township
from 19, to 19, at in Township
from 19, to 19, at in Township
and had also caused record of same to be made in the County Commissioner's

Rec of October, 1955, 608"
R. W. JENSEN, County Clerk.
(Print Published Oct. 18, 1955)
St. WE-10-10-55
day of December, 19 55, @ William T. Dutott, County Surveyor

County Surveyor's Report and Field Notes


presented to said County Board, his report of survey of said proposed road, plat and field notes, in words and figures as follows, to-wit:

Pursuant to the order of the Board, I met with Joseph F. Reardon, Cordell D. Meeks and Kimball L. Backus viewers, at the of in Wyandotte Township, on the 4th day of November, 19 55, and under the direction of said viewers, proceeded to survey said road as petitioned for, conspicuously marking the same throughout, and noting the courses and distances, and I do hereby certify that the following is a correct return of the survey of said road, and plat of the same, to-wit:

Beginning at the intersection of Victory Drive and 40th Terrace in Juddland Annex, a subdivision of land in Wyandotte County, Kansas, thence southerly along its platted course to its Southerly terminus.

ROAD RECORD

Acme Bindery Co. - 4537



County
Surveyor's
Plat and
Field Notes

Field Notes

ALSO, upon said 12th day of December, 19 55, said Joseph F. Reardon, Cordell D. Meeks and Kimball L. Backus, Viewers, presented to said County Board their several reports, as follows, to-wit:

"Pursuant to Commissioners' Notice, we met at the _____ of _____ in Wyandotte Township, on the 4th day of November, 19 55, and taking to our assistance _____ and _____, as chain carriers, and _____ as marker, proceeded to view the route of the road petitioned for, which was surveyed under our direction by William T. Dutott County Surveyor, the field notes and plat of which survey are hereto attached and form part of this report, and after careful deliberation we are of the opinion that said road is practicable, and of public utility, and recommend that it be granted, as located and surveyed, and that it be established and opened _____ feet wide."

Viewers' Report
of View and
Survey

WYANDOTTE COUNTY, KANSAS

Viewers' Report of Damages Claimed and Awarded

And further report that the following is a complete list of the names of all persons (Owners, Agents or Guardians) who filed claims with us for damages or compensation, (which said claims are herewith submitted,) by reason of the location and establishment of said proposed road and the amount awarded to each, by us, to-wit:

NAMES	Owner, Agent or Guardian	FRACTIONAL PART	Sec.	Twp.	R'nge	Acres Appropriated	Am't Claimed	Am't Awarded by Viewers	Commissioners Revision
NO DAMAGES CLAIMED								NO DAMAGES ALLOWED	

Petitioner's Affidavit of Service of Notice

ALSO, upon said day of, 19....., there was presented to said County Board, the affidavit of one of the petitioners aforesaid, setting forth that due notice of the of said proposed road, together with date of meeting of the Viewers, as per published notice of County Clerk, had been served upon each of the persons noted below, who, as Owners, Agents, or Guardians were all the persons through whose premises said road is proposed to be located, except those who have signed Relinquishment, to-wit:

Date When Notice Was Served	NAME OF PERSON	Owner, Agent or Guardian	FRACTIONAL PART	Sec.	Twp.	Range	REMARKS

Final Order of Board of County Commissioners

WHEREUPON, on the 12th day of December, 1955, the following action thereon was had by said Board of County Commissioners, to-wit:

Upon due consideration, no legal objection having been offered against the establishment of said road, and believing the same to be of public utility, it is ORDERED: that the Viewers' Report of View and Report and Plat of Survey be adopted, and that said road be declared located and established as a public highway in accordance therewith; full record thereof to be made in the County Road Record and Plat, as Road No....., and the Trustees of Wyandotte Township be notified to cause the same to be opened for public travel.

ORDER TO CHAIRMAN OF HIGHWAY COMMISSIONERS TO OPEN ROAD MAILED DECEMBER 13, 1955.

I CERTIFY, that the foregoing is a complete record of the location and establishment of said road No....., as required by law to be made, and that the same was recorded on the day of, 19.....

.....
County Clerk.

ROAD RECORD

Acme Bindery Co.—4537

Road No.

BE IT REMEMBERED, That on the 3rd day of November, 1955, a Road Petition signed by George Armstead and 13 others, was presented to the Board of County Commissioners of Wyandotte County, Kansas, praying for Location of a certain road, described as follows, to-wit:

89th Street as shown on the plat of Armstead's Place in NW 1/4 of Sec. 31-10-24.

PETITION

SAID PETITION was accompanied with Bond, as required by law, signed by..... as principal, and..... and..... as sureties, in the penal sum of..... DOLLARS, (\$.....)

BOND

WE, The undersigned, owning land along the line of the..... road described in the accompanying petition hereby relinquish all claim of damage that we might have, either as owner or agent, by reason of land to be appropriated as right of way for said road, and waive notice to land owners, provided by law, and donate the land for right of way for said road through the lands, a description of which is placed opposite our several names:

Relinquishment
of Claim
for Damages

NAMES	Owner or Agent	DESCRIPTION	S	T	R	Total Number of Acres in Description
NAMES THAT APPEAR ON ROAD PETITION						
Charles L. Peterson						
Dayse M. Barnes						
Sophia Grisham						
James H. Stumper						
Floyd C. Morasch Jr.						
W. W. Gibson						
Truman Haworth						
Mrs. Joe Herman						
Robert F. Box						
W. Floyd Foley						
Jack C. Armstead						
Paul E. Andrews						
Ray Meyers						

I,..... one of the petitioners on the Petition herewith submitted, do hereby certify that all of the resident land owners owning land along the line of the road described therein have signed the within relinquishment except:.....

Signed:.....
One of the Petitioners.

WYANDOTTE COUNTY, KANSAS

Appointment
of
Viewers

WHEREUPON, said bond was approved by the Board, and it appearing to the satisfaction of the Board, that the law had been substantially complied with, it was ordered, that Joseph F. Reardon, Cordell D. Meeks and Kimball L. Backus be appointed viewers of the proposed road, and that they meet in conjunction with the County Surveyor, at the _____ of _____ in Quindaro Township, on the 2nd day of December, 19 55, and proceed to view and lay out said road, according to law, giving to all parties a hearing, and make due report of their proceedings to the County Board.

AFTERWARDS, TO-WIT: On the 7th day of November, 19 55, R. W. Jensen County Clerk, presented to said Board his certificate, under seal, setting forth, that pursuant to law he had caused public

To Whom It May Concern:
 Take Notice, That a legal petition signed by George Armstead and other householders of Quindaro Township, in said County, has been presented to the Board of County Commissioners, praying for the location of a road, as follows, viz.: Beginning 89th Street as shown on the plat of Armstead's Place in N.W. 1/4 of Sec. 31-10-24.
 And that said Board has appointed Joseph F. Reardon, Cordell D. Meeks and Kimball L. Backus, Viewers, who will meet at the point of beginning of said road, as petitioned for on the 2nd day of December, 1955, and proceed to view said road, as the law directs at which time and place all persons interested may attend and have a hearing. In case said viewers fail to meet on the day designated, they may meet on the following day, as provided by law, without further notice.
 Witness my hand and the official seal of said County, this 7th day of November, 1955.
 R. W. JENSEN,
 County Clerk.

PROOF OF
PUBLIC
NOTICE

notice of said proposed road to be published in The Wyandotte Echo (a weekly newspaper, published in Kansas City, Kansas,) for two consecutive weeks and that said notice was so published in said newspaper, on the 10th day of November, 19 55, the 17th day of November, 19 55, and the _____ day of _____, 19 _____, and also caused similar notices to be posted to public view upon the bulletin board in his office from November 7th 19 55, to December 2nd, 19 55, and similar notices to be publicly posted in the following places, to-wit:

from _____ 19 _____, to _____ 19 _____, at _____ in _____ Township
 from _____ 19 _____, to _____ 19 _____, at _____ in _____ Township
 from _____ 19 _____, to _____ 19 _____, at _____ in _____ Township
 and had also caused record of same to be made in the County Commissioner's

Reco. (Seal) County Clerk, 619 "
 (First Published Nov. 10, 1955)
 St-WE-11-17-55

County
Surveyor's
Report and
Field Notes


ALSO, upon said 12th day of December, 19 55 William T. Dutott County Surveyor presented to said County Board, his report of survey of said proposed road, plat and field notes, in words and figures as follows, to-wit:

Purcuant to the order of the Board, I met with Joseph F. Reardon, Cordell D. Meeks and Kimball L. Backus viewers, at the _____ of _____ in Quindaro Township, on the 2nd day of December, 19 55, and under the direction of said viewers, proceeded to survey said road as petitioned for, conspicuously marking the same throughout, and noting the courses and distances, and I do hereby certify that the following is a correct return of the survey of said road, and plat of the same, to-wit:

89th Street as shown on the plat of Armstead's Place in the Northwest 1/4 of Section 31-10-24.

ROAD RECORD

Acme Bindery Co. - 4537



County
Surveyor's
Plat and
Field Notes

Field Notes

ALSO, upon said 12th day of December, 19 55, said Joseph F. Reardon, Cordell D. Meeks and Kimball L. Backus, Viewers, presented to said County Board their several reports, as follows, to-wit:

"Pursuant to Commissioners' Notice, we met at the _____ of _____ in Quindaro Township, on the 2nd day of December, 19 55, and taking to our assistance _____ and _____, as chain carriers, and _____ as marker, proceeded to view the route of the road petitioned for, which was surveyed under our direction by William T. Dutott, County Surveyor, the field notes and plat of which survey are hereto attached and form part of this report, and after careful deliberation we are of the opinion that said road is practicable, and of public utility, and recommend that it be granted, as located and surveyed, and that it be established and opened _____ feet wide."

Viewers' Report
of View and
Survey

WYANDOTTE COUNTY, KANSAS

Viewers' Report of Damages Claimed and Awarded

And further report that the following is a complete list of the names of all persons (Owners, Agents or Guardians) who filed claims with us for damages or compensation, (which said claims are herewith submitted,) by reason of the location and establishment of said proposed road and the amount awarded to each, by us, to-wit:

NAMES	Owner, Agent or Guardian	FRACTIONAL PART	Sec.	Twp.	R'nge	Acres Appropriated	Am't Claimed	Am't Awarded by Viewers	Commissioners Revision
NO DAMAGES CLAIMED					NO DAMAGES ALLOWED				

Petitioner's Affidavit of Service of Notice

ALSO, upon said.....day of....., 19....., there was presented to said County Board, the affidavit of.....one of the petitioners aforesaid, setting forth that due notice of the.....of said proposed road, together with date of meeting of the Viewers, as per published notice of County Clerk, had been served upon each of the persons noted below, who, as Owners, Agents, or Guardians were all the persons through whose premises said road is proposed to be located, except those who have signed Relinquishment, to-wit:

Date When Notice Was Served	NAME OF PERSON	Owner, Agent or Guardian	FRACTIONAL PART	Sec.	Twp.	Range	REMARKS

Final Order of Board of County Commissioners

WHEREUPON, on the 12th day of December....., 1955....., the following action thereon was had by said Board of County Commissioners, to-wit:

Upon due consideration, no legal objection having been offered against the establishment of said road, and believing the same to be of public utility, it is ORDERED: that the Viewers' Report of View and Report and Plat of Survey be adopted, and that said road be declared located and established as a public highway in accordance therewith; full record thereof to be made in the County Road Record and Plat, as Road No....., and the Trustees of.....Quindaro..... Township be notified to cause the same to be opened for public travel.

ORDER TO CHAIRMAN OF HIGHWAY COMMISSIONERS TO OPEN ROAD MAILED DECEMBER 13, 1955.

I CERTIFY, that the foregoing is a complete record of the location and establishment of said road No....., as required by law to be made, and that the same was recorded on the.....day of....., 19.....

.....
County Clerk.

ROAD RECORD

Acme Bindery Co.—4537

Road No.

BE IT REMEMBERED, That on the 20th day of October, 1955, a Road Petition signed by Frank A. Glatz, Jr. and 12 others, was presented to the Board of County Commissioners of Wyandotte County, Kansas, praying for Location of a certain road, described as follows, to wit:

64th Terrace, for a distance of 1320' North as shown on the recorded Plat of Glaravale Addition 34-10-24

PETITION

SAID PETITION was accompanied with Bond, as required by law, signed by as principal, and as sureties, in the penal sum of DOLLARS, (\$.....)

BOND

WE, The undersigned, owning land along the line of the road described in the accompanying petition hereby relinquish all claim of damage that we might have, either as owner or agent, by reason of land to be appropriated as right of way for said road, and waive notice to land owners, provided by law, and donate the land for right of way for said road through the lands, a description of which is placed opposite our several names:

Relinquishment of Claim for Damages

NAMES	Owner or Agent	DESCRIPTION	S	T	R	Total Number of Acres in Description
NAMES THAT APPEAR ON ROAD PETITION						
Frank Rahija						
Richard V. Lewis						
Bob Vose						
Jack Schick						
W. R. Asher						
Lawrence Tuttle						
R. L. Bwrnard						
Frank Kalcic						
John Shomin						
George Plesa						
John Vrbeneč						
Frank A. Glatz, Jr.						

I, one of the petitioners on the Petition herewith submitted, do hereby certify that all of the resident land owners owning land along the line of the road described therein have signed the within relinquishment except:

Signed: One of the Petitioners.

WYANDOTTE COUNTY, KANSAS

Appointment of Viewers

WHEREUPON, said bond was approved by the Board, and it appearing to the satisfaction of the Board, that the law had been substantially complied with, it was ordered, that Joseph F. Reardon, Cordell D. Meeks and Kimball L. Backus be appointed viewers of the proposed road, and that they meet in conjunction with the County Surveyor, at the of in Quindaro Township, on the 20th day of January, 1956, and proceed to view and lay out said road, according to law, giving to all parties a hearing, and make due report of their proceedings to the County Board.

AFTERWARDS, TO-WIT: On the 22nd day of December, 1955, R. W. Jensen County Board his certificate, under seal, setting forth, that pursuant to law he had caused public notice of said proposed road to be published in The Wyandotte Echo

State of Kansas, Wyandotte County, ss. To Whom It May Concern: Take Notice, That a legal petition signed by Frank A. Glatz, Jr. and other householders of Quindaro Township, in said County, has been presented to the Board of County Commissioners, praying for the location of a road, as follows, viz: Beginning 64th Street Terrace for a distance of 1320 feet as shown on the recorded plat of Glaravale, in Section 34-10-24. And that said Board has appointed Joseph F. Reardon, Cordell D. Meeks and Kimball L. Backus viewers, who will meet at the point of beginning of said road, as petitioned for on the 20th day of January, 1956, and proceed to view said road, as the law directs, at which time and place all persons interested may attend and have a hearing. In case said viewers fail to meet on the day designated, they may meet on the following day, as provided by law, without further notice. Witness my hand and the official seal of said County, this 6th day of December, 1955. R. W. JENSEN, County Clerk. (Seal) (First Published Dec. 26, 1955) 21-WE-1-5-58

PROOF OF PUBLIC NOTICE

(a weekly newspaper, published in Kansas City, Kansas,) for two consecutive weeks and that said notice was so published in said newspaper, on the 29th day of December, 1955, the 5th day of January, 1956, and the day of 1956, and also caused similar notices to be posted to public view upon the bulletin board in his office from December 22, 1955, to January 20th, 1956, and similar notices to be publicly posted in the following places, to-wit:

from 19 to 19, at in Township from 19 to 19, at in Township from 19 to 19, at in Township and had also caused record of same to be made in the County Commissioner's

Rec 17

ALSO, upon said 2nd day of February, 1956, William T. Dutott County Surveyor presented to said County Board, his report of survey of said proposed road, plat and field notes, in words and figures as follows, to-wit:


County Surveyor's Report and Field Notes

Pursuant to the order of the Board, I met with Joseph F. Reardon, Cordell D. Meeks and Kimball L. Backus viewers, at the of in Quindaro Township, on the 20th day of January, 1956, and under the direction of said viewers, proceeded to survey said road as petitioned for, conspicuously marking the same throughout, and noting the courses and distances, and I do hereby certify that the following is a correct return of the survey of said road, and plat of the same, to-wit:

64th Street Terrace for a distance of 1320 feet as shown on the recorded plat of Glaravale, in section 34-10-24.

ROAD RECORD

Acme Bindery Co.—4537



County
Surveyor's
Plat and
Field Notes

Field Notes

ALSO, upon said 2nd day of February, 19 56, said Joseph F. Reardon, Cordell D. Meeks and Kimball L. Backus, Viewers, presented to said County Board their several reports, as follows, to-wit:

"Pursuant to Commissioners' Notice, we met at the _____ of _____ in Quindaro Township, on the 20th day of January, 19 56, and taking to our assistance _____ and _____, as chain carriers, and _____ as marker, proceeded to view the route of the road petitioned for, which was surveyed under our direction by William T. Dutott, County Surveyor, the field notes and plat of which survey are hereto attached and form part of this report, and after careful deliberation we are of the opinion that said road is practicable, and of public utility, and recommend that it be granted, as located and surveyed, and that it be established and opened _____ feet wide."

Viewers' Report
of View and
Survey

WYANDOTTE COUNTY, KANSAS

Viewers' Report of Damages Claimed and Awarded

And further report that the following is a complete list of the names of all persons (Owners, Agents or Guardians) who filed claims with us for damages or compensation, (which said claims are herewith submitted,) by reason of the location and establishment of said proposed road and the amount awarded to each, by us, to-wit:

NAMES	Owner, Agent or Guardian	FRACTIONAL PART	Sec.	Twp.	R'nge	Acres Appropriated	Am't Claimed	Am't Awarded by Viewers	Commissioners Revision
NO DAMAGES CLAIMED					NO DAMAGES ALLOWED				

Petitioner's Affidavit of Service of Notice

ALSO, upon said..... day of....., 19....., there was presented to said County Board, the affidavit of..... one of the petitioners aforesaid, setting forth that due notice of the..... of said proposed road, together with date of meeting of the Viewers, as per published notice of County Clerk, had been served upon each of the persons noted below, who, as Owners, Agents, or Guardians were all the persons through whose premises said road is proposed to be located, except those who have signed Relinquishment, to-wit:

Date When Notice Was Served	NAME OF PERSON	Owner, Agent or Guardian	FRACTIONAL PART	Sec.	Twp.	Range	REMARKS

Final Order of Board of County Commissioners

WHEREUPON, on the 2nd day of February, 1956, the following action thereon was had by said Board of County Commissioners, to-wit:

Upon due consideration, no legal objection having been offered against the establishment of said road, and believing the same to be of public utility, it is ORDERED: that the Viewers' Report of View and Report and Plat of Survey be adopted, and that said road be declared located and established as a public highway in accordance therewith; full record thereof to be made in the County Road Record and Plat, as Road No....., and the Trustees of Quindaro Township be notified to cause the same to be opened for public travel.

ORDER TO CHAIRMAN OF HIGHWAY COMMISSIONERS TO OPEN ROAD MAILED FEBRUARY 2, 1956

I CERTIFY, that the foregoing is a complete record of the location and establishment of said road No....., as required by law to be made, and that the same was recorded on the..... day of....., 19.....

.....
County Clerk.

ROAD RECORD

Acme Bindery Co.—4537

Road No.

BE IT REMEMBERED, That on the 11th day of January, 1954, a Road Petition signed by Conrad Miller

and 13 others, was presented to the Board of County Commissioners of Wyandotte County, Kansas, praying for LOCATION of a certain road, described as follows, to-wit:

Woodend Street from the East edge of 27th Street, East to the North-South line which is 663.57 feet East and parallel to the center line of Sec. 32, Twp. 11, Range 25, in Wyandotte County, Kansas

Vista Drive from the East edge of 27th Street to the West edge of 26th Street;

Forest Street from the West edge of 24th Street to the North-South line which is 663.57 feet East and parallel to the center line of Sec. 32, Twp. 11, Range 25, in Wyandotte County, Kansas;

Linden Court from the West edge of 26th Street, West to and including cul-de-sac shown on the recorded plat of Wyandotte Park;

Linden Drive from the East edge of 26th Street to the South edge of Forest Street;

24th Street from the North edge of Forest Street to the South edge of 25th Street and Woodend St. where said 2 streets intersect;

25th St. from the North edge of Linden Drive to the South edge of Woodend St. where the 2 Streets intersect:

SAID PETITION was accompanied with Bond, as required by law, signed by as principal, and as sureties, in the penal sum of DOLLARS, (\$.....)

26th Street from the North edge of Merriam Lane to the South edge of Woodend Street; 27th Street from the South edge of Vista Drive as extended West, North to the North edge of Woodend Street as extended West.

WE, The undersigned, owning land along the line of the road described in the accompanying petition hereby relinquish all claim of damage that we might have, either as owner or agent, by reason of land to be appropriated as right of way for said road, and waive notice to land owners, provided by law, and donate the land for right of way for said road through the lands, a description of which is placed opposite our several names:

PETITION

BOND

Relinquishment of Claim for Damages

NAMES	Owner or Agent	DESCRIPTION	S	T	R	Total Number of Acres in Description
NAMES THAT APPEAR ON ROAD PETITION						
Alex McDonald						
Eugene K. Moore						
Ada B. Maddox						
L. C. Maddox						
Conrad Miller						
Marilyn Miller						
Fred M. Wardlow						
Marie E. Wardlow						
Gertrude Douglas						
E. A. Douglas						
Charles R. Douglas						
Janice L. Douglas						
Ray J. Conard						

I, one of the petitioners on the Petition herewith submitted, do hereby certify that all of the resident land owners owning land along the line of the road described therein have signed the within relinquishment except:

Signed:


One of the Petitioners.

WYANDOTTE COUNTY, KANSAS

Appointment
of
Viewers

WHEREUPON, said bond was approved by the Board, and it appearing to the satisfaction of the Board, that the law had been substantially complied with, it was ordered, that Joseph F. Reardon, Cordell D. Meeks and Kimball L. Backus be appointed viewers of the proposed road, and that they meet in conjunction with the County Surveyor, at the _____ of _____ in Shawnee Township, on the 5th day of February, 19 54, and proceed to view and lay out said road, according to law, giving to all parties a hearing, and make due report of their proceedings to the County Board.

AFTERWARDS, TO-WIT: On the 11th day of January, 19 54, R. W. Jensen, County Clerk, presented to said Board his certificate, under seal, setting forth, that pursuant to law he had caused public



notice of said proposed road to be published in The Wyandotte Echo (a weekly newspaper, published in Kansas City, Kansas, Kansas,) for two consecutive weeks and that said notice was so published in said newspaper, on the 13th day of January, 19 54, the 20th day of January, 19 54, and the _____ day of _____, 19 _____, and also caused similar notices to be posted to public view upon the bulletin board in his office from January 11th 19 54, to February 5th, 19 54, and similar notices to be publicly posted in the following places, to-wit:
 from _____ 19 _____, to _____ 19 _____, at _____ in _____ Township
 from _____ 19 _____, to _____ 19 _____, at _____ in _____ Township
 from _____ 19 _____, to _____ 19 _____, at _____ in _____ Township
 and had also caused record of same to be made in the County Commissioner's

PROOF OF
PUBLIC
NOTICE

Record, Volume "C-1" page "134"

ALSO, upon said _____ day of _____, 19 _____, _____ County Surveyor presented to said County Board, his report of survey of said proposed road, plat and field notes, in words and figures as follows, to-wit:

County
Surveyor's
Report and
Field Notes

Pursuant to the order of the Board, I met with Joseph F. Reardon, Cordell D. Meeks and Kimball L. Backus viewers, at the _____ of _____ in Shawnee Township, on the 5th day of February, 19 54, and under the direction of said viewers, proceeded to survey said road as petitioned for, conspicuously marking the same throughout, and noting the courses and distances, and I do hereby certify that the following is a correct return of the survey of said road, and plat of the same, to-wit:

Woodend Street from the East edge of 27th Street, East to the North-South line which is 663.57 feet East and parallel to the center line of Section 32, Twp. 11, Range 25, in Wyandotte County, Kansas;

Vista Drive from the East edge of 27th Street to the West edge of 26th Street:

Forest Street from the West edge of 24th Street to the North-South line which is 663.57 feet East and parallel to the center line of Sec. 32. Twp. 11, Range 25, in Wyandotte County, Kansas;

Linden Court from the West edge of 26th Street, West to and including cul-de-sac shown on the recorded plat of Wyandotte Park;

Linden Drive from the East edge of 26th Street to the South edge of Forest Street;

24th Street from the North edge of Forest Street to the South edge of 25th Street and Woodend Street where said 2 streets intersect;


25th Street from the North edge of Linden Drive to the South edge of Woodend Street where the 2 streets intersect;

26th Street from the North edge of Merriam Lane to the South edge of Woodend Street;

27th Street from the south edge of Vista Drive as extended West, North to the North edge of Woodend Street as extended West.

ROAD RECORD

Acme Bindery Co.—4337



County
Surveyor's
Plat and
Field Notes

Field Notes

ALSO, upon said 16th day of February, 1956, said Joseph F. Reardon, Cordell D. Meeks and Kimball L. Backus, Viewers, presented to said County Board their several reports, as follows, to-wit:

"Pursuant to Commissioners' Notice, we met at the _____ of _____ in Shawnee Township, on the 5th day of February, 1954, and taking to our assistance _____ and _____, as chain carriers, and _____ as marker, proceeded to view the route of the road petitioned for, which was surveyed under our direction by William T. Dutott County Surveyor, the field notes and plat of which survey are hereto attached and form part of this report, and after careful deliberation we are of the opinion that said road is practicable, and of public utility, and recommend that it be granted, as located and surveyed, and that it be established and opened _____ feet wide."

Viewers' Report
of View and
Survey

WYANDOTTE COUNTY, KANSAS

Viewers' Report of Damages Claimed and Awarded

And further report that the following is a complete list of the names of all persons (Owners, Agents or Guardians) who filed claims with us for damages or compensation, (which said claims are herewith submitted,) by reason of the location and establishment of said proposed road and the amount awarded to each, by us, to-wit:

NAMES	Owner, Agent or Guardian	FRACTIONAL PART	Sec.	Twp.	R'nge	Acres Appropriated	Am't Claimed	Am't Awarded by Viewers	Commissioners Revision
NO DAMAGES CLAIMED								NO DAMAGES ALLOWED	

Petitioner's Affidavit of Service of Notice

ALSO, upon said..... day of....., 19....., there was presented to said County Board, the affidavit of..... one of the petitioners aforesaid, setting forth that due notice of the..... of said proposed road, together with date of meeting of the Viewers, as per published notice of County Clerk, had been served upon each of the persons noted below, who, as Owners, Agents, or Guardians were all the persons through whose premises said road is proposed to be located, except those who have signed Relinquishment, to-wit:

Date When Notice Was Served	NAME OF PERSON	Owner, Agent or Guardian	FRACTIONAL PART	Sec.	Twp.	Range	REMARKS

Final Order of Board of County Commissioners

WHEREUPON, on the 16th day of February, 1956, the following action thereon was had by said Board of County Commissioners, to-wit:

Upon due consideration, no legal objection having been offered against the establishment of said road, and believing the same to be of public utility, it is ORDERED: that the Viewers' Report of View and Report and Plat of Survey be adopted, and that said road be declared located and established as a public highway in accordance therewith; full record thereof to be made in the County Road Record and Plat, as Road No....., and the Trustees of Shawnee Township be notified to cause the same to be opened for public travel.

ORDER TO CHAIRMAN OF HIGHWAY COMMISSIONERS TO OPEN ROAD MAILED FEBRUARY 16, 1956.

I CERTIFY, that the foregoing is a complete record of the location and establishment of said road No....., as required by law to be made, and that the same was recorded on the..... day of....., 19.....

.....
County Clerk.

ROAD RECORD

Arne Bindery Co.—4537

Road No.

BE IT REMEMBERED, That on the 20th day of October, 1955, a Road Petition signed by John W. Cunningham and 12 others, was presented to the Board of County Commissioners of Wyandotte County, Kansas, praying for LOCATION of a certain road, described as follows, to-wit:

PETITION

Beginning at Northeast corner of Lot 14, Resurvey of Edith Garden Annex, thence South along 64th Terrace to Roswell Avenue, thence east along Roswell Avenue to 64th Street; Also Spring Street from 64th Street Terrace to 64th Street.

SAID PETITION was accompanied with Bond as required by law, signed by as principal, and and as sureties, in the penal sum of DOLLARS, (\$.....)

BOND

WE, The undersigned, owning land along the line of the road described in the accompanying petition hereby relinquish all claim of damage that we might have, either as owner or agent, by reason of land to be appropriated as right of way for said road, and waive notice to land owners, provided by law, and donate the land for right of way for said road through the lands, a description of which is placed opposite our several names:

Relinquishment
of Claim
for Damages

NAMES	Owner or Agent	DESCRIPTION	S	T	R	Total Number of Acres in Description
NAMES THAT APPEAR ON ROAD PETITION						
Melford J. Lutz						
L. B. Valentine						
Stan Michaels						
George Rudolph						
Fred Mallott						
Mrs. Stan Michales						
P. Banzhof						
Joseph L. Dragush						
Don Cobb						
Robert E. Kavanaugh						
Luella Gibson						
Hazel Breneman						

I, one of the petitioners on the Petition herewith submitted, do hereby certify that all of the resident land owners owning land along the line of the road described therein have signed the within relinquishment except:

Signed:
One of the Petitioners.

WYANDOTTE COUNTY, KANSAS

Appointment
of
Viewers

WHEREUPON, said bond was approved by the Board, and it appearing to the satisfaction of the Board, that the law had been substantially complied with, it was ordered, that Joseph F. Reardon, Cordell D. Meeks and Kimball L. Backus be appointed viewers of the proposed road, and that they meet in conjunction with the County Surveyor, at the _____ of _____ in Quindaro Township, on the 30th day of December, 19 55, and proceed to view and lay out said road, according to law, giving to all parties a hearing, and make due report of their proceedings to the County Board.

AFTERWARDS, TO-WIT: On the 5th day of December, 19 55, R. W. Jensen County Clerk, presented to said Board his certificate, under seal, setting forth, that pursuant to law he had caused public

Wyandotte County, ss.
To Whom It May Concern:
Take Notice, That a legal petition signed by John W. Cunningham and other householders of Quindaro Township, in said County, has been presented to the Board of County Commissioners, praying for the location of a road, as follows, viz.: Beginning at northeast corner of Lot 14, Resurvey of Edith Garden Annex, thence south along 64th street Terrace to Roswell Ave., thence east along Roswell Ave. to 64th Street; also Spring street from 64th Street Terrace to 64th Street.
And that said Board has appointed Joseph F. Reardon, Cordell D. Meeks and Kimball L. Backus viewers, who will meet at the point of beginning of said road, as petitioned for on the 30th day of December, 1955, and proceed to view said road, as the law directs, at which time and place all persons interested may attend and have a hearing. In case said viewers fail to meet on the day designated, they may meet on the following day, as provided by law, without further notice.
Witness my hand and the official seal of said County, this 5th day of December, 1955.
R. W. JENSEN,
County Clerk.
(Seal)
(First Published Dec. 8, 1955)
21-WE-12-15-55

PROOF OF
PUBLIC
NOTICE

notice of said proposed road to be published in The Wyandotte Echo (a weekly newspaper, published in Kansas City, Kansas,) for two consecutive weeks and that said notice was so published in said newspaper, on the 8th day of December, 19 55, the 15th day of December, 19 55, and the _____ day of _____, 19 _____, and also caused similar notices to be posted to public view upon the bulletin board in his office from December 5th 19 55, to December 30th, 19 55, and similar notices to be publicly posted in the following places, to-wit:

from _____ 19 _____, to _____ 19 _____, at _____ in _____ Township
from _____ 19 _____, to _____ 19 _____, at _____ in _____ Township
from _____ 19 _____, to _____ 19 _____, at _____ in _____ Township
and had also caused record of same to be made in the County Commissioner's

Re " 637 " _____ day of February, 19 56, William T. Dutott, County Surveyor presented to said County Board, his report of survey of said proposed road, plat and field notes, in words and figures as follows, to-wit:


County
Surveyor's
Report and
Field Notes

Pursuant to the order of the Board, I met with Joseph F. Reardon, Cordell D. Meeks and Kimball L. Backus viewers, at the _____ of _____ in Quindaro Township, on the 30th day of December, 19 55, and under the direction of said viewers, proceeded to survey said road as petitioned for, conspicuously marking the same throughout, and noting the courses and distances, and I do hereby certify that the following is a correct return of the survey of said road, and plat of the same, to-wit:

Beginning at Northeast corner of Lot 14, Resurvey of Edith Gardens Annex, thence South along 64th Street Terrace to Roswell Avenue, thence East along Roswell Avenue to 64th Street; Also Spring Street from 64th Street Terrace to 64th Street.

ROAD RECORD

Acme Bindery Co.—4537



County
Surveyor's
Plat and
Field Notes

Field Notes

ALSO, upon said 16th day of February, 19 56, said Joseph Reardon, Cordell Meeks and Kimball Backus, Viewers, presented to said County Board their several reports, as follows, to-wit:

"Pursuant to Commissioners' Notice, we met at the _____ of _____ in Quindaro Township, on the 30th day of December, 19 55, and taking to our assistance _____ and _____, as chain carriers, and _____ as marker, proceeded to view the route of the road petitioned for, which was surveyed under our direction by William T. Dutott, County Surveyor, the field notes and plat of which survey are hereto attached and form part of this report, and after careful deliberation we are of the opinion that said road is practicable, and of public utility, and recommend that it be granted, as located and surveyed, and that it be established and opened _____ feet wide."

Viewers' Report
of View and
Survey

WYANDOTTE COUNTY, KANSAS

Viewers' Report of Damages Claimed and Awarded

And further report that the following is a complete list of the names of all persons (Owners, Agents or Guardians) who filed claims with us for damages or compensation, (which said claims are herewith submitted,) by reason of the location and establishment of said proposed road and the amount awarded to each, by us, to-wit:

NAMES	Owner, Agent or Guardian	FRACTIONAL PART	Sec.	Twp.	R'nge	Acres Appropriated	Am't Claimed	Am't Awarded by Viewers	Commissioners Revision
NO DAMAGES CLAIMED					NO DAMAGES ALLOWED				

Petitioner's Affidavit of Service of Notice

ALSO, upon said day of, 19....., there was presented to said County Board, the affidavit of one of the petitioners aforesaid, setting forth that due notice of the of said proposed road, together with date of meeting of the Viewers, as per published notice of County Clerk, had been served upon each of the persons noted below, who, as Owners, Agents, or Guardians were all the persons through whose premises said road is proposed to be located, except those who have signed Relinquishment, to-wit:

Date When Notice Was Served	NAME OF PERSON	Owner, Agent or Guardian	FRACTIONAL PART	Sec.	Twp.	Range	REMARKS

Final Order of Board of County Commissioners

WHEREUPON, on the 16th day of February, 1956, the following action thereon was had by said Board of County Commissioners, to-wit:

Upon due consideration, no legal objection having been offered against the establishment of said road, and believing the same to be of public utility, it is ORDERED: that the Viewers' Report of View and Report and Plat of Survey be adopted, and that said road be declared located and established as a public highway in accordance therewith; full record thereof to be made in the County Road Record and Plat, as Road No....., and the Trustees of Quindaro Township be notified to cause the same to be opened for public travel.

ORDER TO CHAIRMAN OF HIGHWAY COMMISSIONERS TO OPEN ROAD MAILED FEBRUARY 16, 1956

I CERTIFY, that the foregoing is a complete record of the location and establishment of said road No....., as required by law to be made, and that the same was recorded on the day of, 19.....

.....
County Clerk.

ROAD RECORD

Acme Bindery Co.—4537

Road No.

BE IT REMEMBERED, That on the 21st day of November, 19 55, a Road Petition signed by George M. Scherer and 14 others, was presented to the Board of County Commissioners of Wyandotte County, Kansas, praying for LOCATION of a certain road, described as follows, to-wit:

Beginning at the intersection of 45th Street and Rowland Avenue as shown on the plat of Stella Heights, thence West along Rowland Avenue to 45th Street Terrace, thence North to the North line of Stella Heights.

PETITION

SAID PETITION was accompanied with Bond, as required by law, signed by as principal, and as sureties, in the penal sum of DOLLARS, (\$.....)

BOND

WE, The undersigned, owning land along the line of the road described in the accompanying petition hereby relinquish all claim of damage that we might have, either as owner or agent, by reason of land to be appropriated as right of way for said road, and waive notice to land owners, provided by law, and donate the land for right of way for said road through the lands, a description of which is placed opposite our several names:

Relinquishment
of Claim
for Damages

NAMES	Owner or Agent	DESCRIPTION	S	T	R	Total Number of Acres in Description
NAMES THAT APPEAR ON ROAD PETITION						
Phil Jensen						
A. H. Actor						
H. W. Walker						
Jack Forbes						
C. T. Sweaney						
John C. Hoffman						
Estol Emery						
James P. Huff						
L. J. Scherer						
Alan Austin						
George H. Redick						
Raymond F. Bentz						
Deau Jackson						
George M. Scherer						

I, one of the petitioners on the Petition herewith submitted, do hereby certify that all of the resident land owners owning land along the line of the road described therein have signed the within relinquishment except:

Signed:
One of the Petitioners.

WYANDOTTE COUNTY, KANSAS

Appointment
of
Viewers

WHEREUPON, said bond was approved by the Board, and it appearing to the satisfaction of the Board, that the law had been substantially complied with, it was ordered, that Joseph F. Reardon, Cordell D. Meeks and Kimball L. Backus be appointed viewers of the proposed road, and that they meet in conjunction with the County Surveyor, at the _____ of _____ in Quindaro Township, on the 30th day of December, 19 55, and proceed to view and lay out said road, according to law, giving to all parties a hearing, and make due report of their proceedings to the County Board.

AFTERWARDS, TO-WIT: On the 5th day of December, 19 55, R. W. Jensen County Clerk, presented to said Board his certificate, under seal, setting forth, that pursuant to law he had caused public

State of Kansas,
Wyandotte County, ss.
To Whom it May Concern:
Take Notice, That a legal petition signed by George M. Scherer and other householders of Quindaro Township, in said County, has been presented to the Board of County Commissioners, praying for the location of a road, as follows, viz.: Beginning at the intersection of 45th Street and Rowland Ave., as shown on the recorded plat of Stella Heights, thence west along Rowland Ave. to 45th Street Terrace, thence north to the north line of Stella Heights.
And that said Board has appointed Joseph F. Reardon, Cordell D. Meeks and Kimball L. Backus viewers, who will meet at the point of beginning of said road, as petitioned for on the 30th day of December, 1955, and proceed to view said road, as the law directs, at which time and place all persons interested may attend and have a hearing. In case said viewers fail to meet on the day designated, they may meet on the following day as provided by law, without further notice.

PROOF OF
PUBLIC
NOTICE

notice of said proposed road to be published in The Wyandotte Echo (a weekly newspaper, published in Kansas City, Kansas,) for two consecutive weeks and that said notice was so published in said newspaper, on the 8th day of December, 19 55, the 15th day of December, 19 55, and the _____ day of _____, 19 _____, and also caused similar notices to be posted to public view upon the bulletin board in his office from December 5th, 19 55, to December 30th, 19 55, and similar notices to be publicly posted in the following places, to-wit:

from _____ 19 _____, to _____ 19 _____, at _____ in _____ Township
from _____ 19 _____, to _____ 19 _____, at _____ in _____ Township
from _____ 19 _____, to _____ 19 _____, at _____ in _____ Township
and had also caused record of same to be made in the County Commissioner's

Witness my hand and the official seal of said County, this 5th day of December, 1955. " 637 "

R. W. JENSEN,
County Clerk.
(Seal)
(First Published Dec. 8, 1955)
2t-WE-12-55

lay of February, 1956, William T. Dutott, County Surveyor

presented to said County Board, his report of survey of said proposed road, plat and field notes, in words and figures as follows, to-wit:


County
Surveyor's
Report and
Field Notes

Pursuant to the order of the Board, I met with Joseph F. Reardon, Cordell D. Meeks and Kimball L. Backus viewers, at the _____ of _____ in Quindaro Township, on the 30th day of December, 19 55, and under the direction of said viewers, proceeded to survey said road as petitioned for, conspicuously marking the same throughout, and noting the courses and distances, and I do hereby certify that the following is a correct return of the survey of said road, and plat of the same, to-wit:

Beginning at the intersection of 45th Street and Rowland Avenue, as shown on the recorded plat of Stella Heights, thence West along Rowland Avenue to 45th Street Terrace, thence north to the north line of Stella Heights.

ROAD RECORD

Acme Bindery Co. - 4537



County
Surveyor's
Plat and
Field Notes

Field Notes

ALSO, upon said 16th day of February, 19 56, said Joseph Reardon, Cordell Meeks and Kimball Backus, Viewers, presented to said County Board their several reports, as follows, to-wit:

"Pursuant to Commissioners' Notice, we met at the of in Quindaro Township, on the 30th day of December, 1955, and taking to our assistance and as chain carriers, and as marker, proceeded to view the route of the road petitioned for, which was surveyed under our direction by William T. Duttott County Surveyor, the field notes and plat of which survey are hereto attached and form part of this report, and after careful deliberation we are of the opinion that said road is practicable, and of public utility, and recommend that it be granted, as located and surveyed, and that it be established and opened feet wide."

Viewers' Report
of View and
Survey

WYANDOTTE COUNTY, KANSAS

Viewers' Report of Damages Claimed and Awarded

And further report that the following is a complete list of the names of all persons (Owners, Agents or Guardians) who filed claims with us for damages or compensation, (which said claims are herewith submitted,) by reason of the location and establishment of said proposed road and the amount awarded to each, by us, to-wit:

NAMES	Owner, Agent or Guardian	FRACTIONAL PART	Sec.	Twp.	R'nge	Acres Appropriated	Am't Claimed	Am't Awarded by Viewers	Commissioners Revision
NO DAMAGES CLAIMED					NO DAMAGES ALLOWED				

Petitioner's Affidavit of Service of Notice

ALSO, upon said day of, 19....., there was presented to said County Board, the affidavit of one of the petitioners aforesaid, setting forth that due notice of the of said proposed road, together with date of meeting of the Viewers, as per published notice of County Clerk, had been served upon each of the persons noted below, who, as Owners, Agents, or Guardians were all the persons through whose premises said road is proposed to be located, except those who have signed Relinquishment, to-wit:

Date When Notice Was Served	NAME OF PERSON	Owner, Agent or Guardian	FRACTIONAL PART	Sec.	Twp.	Range	REMARKS

Final Order of Board of County Commissioners

WHEREUPON, on the 16th day of February, 1956, the following action thereon was had by said Board of County Commissioners, to-wit:

Upon due consideration, no legal objection having been offered against the establishment of said road, and believing the same to be of public utility, it is ORDERED: that the Viewers' Report of View and Report and Plat of Survey be adopted, and that said road be declared located and established as a public highway in accordance therewith; full record thereof to be made in the County Road Record and Plat, as Road No....., and the Trustees of Quindaro Township be notified to cause the same to be opened for public travel.

ORDER TO CHAIRMAN OF HIGHWAY COMMISSIONERS TO OPEN ROAD MAILED FEBRUARY 16, 1956

I CERTIFY, that the foregoing is a complete record of the location and establishment of said road No....., as required by law to be made, and that the same was recorded on the day of, 19.....

.....
County Clerk.

ROAD RECORD

Acme Bindery Co.—4537

Road No.

BE IT REMEMBERED, That on the 25th day of November, 1955, a Road Petition signed by R. E. Mather and 13 others, was presented to the Board of County Commissioners of Wyandotte County, Kansas, praying for LOCATION of a certain road, described as follows, to-wit:

PETITION

Beginning at South side of No. 5 Highway and 82nd Street Terrace.
(Westdale Subdivision)

SAID PETITION was accompanied with Bond, as required by law, signed by.....
as principal, and..... and..... as sureties, in the
penal sum of..... DOLLARS, (\$.....)

BOND

WE, The undersigned, owning land along the line of the..... road described in the accompanying petition hereby relinquish all claim of damage that we might have, either as owner or agent, by reason of land to be appropriated as right of way for said road, and waive notice to land owners, provided by law, and donate the land for right of way for said road through the lands, a description of which is placed opposite our several names:

Relinquishment
of Claim
for Damages

NAMES	Owner or Agent	DESCRIPTION	S	T	R	Total Number of Acres in Description
NAMES THAT APPEAR ON ROAD PETITION						
R. L. Johnson						
L. A. Harrison						
John W. Semsch						
June Brown						
Wallace Gibson						
Clarence Bond						
George Armstead						
Allen Hotchkiss						
Darrel E. Hall						
Jim Hisel, Sr.						
Geo. H. Gray						
Dean Bishop						
Donald R. Mather						

I,..... one of the petitioners on the Petition herewith submitted, do hereby certify that all of the resident land owners owning land along the line of the road described therein have signed the within relinquishment except:.....

Signed:.....
One of the Petitioners.

WYANDOTTE COUNTY, KANSAS

Appointment
of
Viewers

WHEREUPON, said bond was approved by the Board, and it appearing to the satisfaction of the Board, that the law had been substantially complied with, it was ordered, that Joseph F. Reardon, Cordell D. Meeks and Kimball L. Backus be appointed viewers of the proposed road, and that they meet in conjunction with the County Surveyor, at the _____ of _____ in Quindaro Township, on the 30th day of December, 1955, and proceed to view and lay out said road, according to law, giving to all parties a hearing, and make due report of their proceedings to the County Board.

AFTERWARDS, TO-WIT: On the 5th day of December, 1955, R. W. Jensen County Clerk, presented to said Board his certificate, under seal, setting forth, that pursuant to law he had caused public

State of Kansas,
Wyandotte County, ss.
To Whom it May Concern:
Take Notice That a legal petition signed by R. E. Mather, and other householders of Quindaro Township, in said County, has been presented to the Board of County Commissioners, praying for the location of a road, as follows, viz.: Beginning at the south side of No. 5 Highway and 82nd Terrace in Westdale Subdivision in Section 22-10-24, thence south 970 1/2 feet south from point of beginning.
As said Board has appointed Joseph F. Reardon, Cordell D. Meeks and Kimball L. Backus viewers, who will meet at the point of beginning on the 30th day of December, 1955, and proceed to view said road, as the law directs, at which time and place all persons interested may attend and have a hearing. In case said viewers fail to meet on the day designated, they may meet on the following day, as provided by law, without further notice.
Witness my hand and the official seal of said County, this 5th day of December, 1955.
R. W. JENSEN,
County Clerk.
(First Published Dec. 3, 1955)
21-WE-12-15-55

PROOF OF
PUBLIC
NOTICE

notice of said proposed road to be published in The Wyandotte Echo (a weekly newspaper, published in Kansas City, Kansas), for two consecutive weeks and that said notice was so published in said newspaper, on the 8th day of December, 1955, the 15th day of December, 1955, and the _____ day of _____, 19____, and also caused similar notices to be posted to public view upon the bulletin board in his office from December 5th 1955, to December 30th, 1955, and similar notices to be publicly posted in the following places, to-wit:

from _____ 19____, to _____ 19____, at _____ in _____ Township
from _____ 19____, to _____ 19____, at _____ in _____ Township
from _____ 19____, to _____ 19____, at _____ in _____ Township
and had also caused record of same to be made in the County Commissioner's

Rec (Seal) _____ "637"
(First Published Dec. 3, 1955)
_____ day of February, 1956, William T. Dutott, County Surveyor

County
Surveyor's
Report and
Field Notes


presented to said County Board, his report of survey of said proposed road, plat and field notes, in words and figures as follows, to-wit:

Pursuant to the order of the Board, I met with Joseph F. Reardon, Cordell D. Meeks and Kimball L. Backus viewers, at the _____ of _____ in Quindaro Township, on the 30th day of December, 1955, and under the direction of said viewers, proceeded to survey said road as petitioned for, conspicuously marking the same throughout, and noting the courses and distances, and I do hereby certify that the following is a correct return of the survey of said road, and plat of the same, to-wit:

Beginning at South side of No. 5 Highway and 82nd Street Terrace.
West Dale Subdivision. Th S. 970 1/2 +

ROAD RECORD

Acme Bindery Co.—4537



County
Surveyor's
Plat and
Field Notes

Field Notes

ALSO, upon said 16th day of February, 19 56, said Joseph F. Reardon, Cordell D. Meeks, and Kimball L. Backus, Viewers, presented to said County Board their several reports, as follows, to-wit:

"Pursuant to Commissioners' Notice, we met at the _____ of _____ in Quindaro Township, on the 30th day of December, 19 55, and taking to our assistance _____ and _____, as chain carriers, and _____ as marker, proceeded to view the route of the road petitioned for, which was surveyed under our direction by William T. Dutott, County Surveyor, the field notes and plat of which survey are hereto attached and form part of this report, and after careful deliberation we are of the opinion that said road is practicable, and of public utility, and recommend that it be granted, as located and surveyed, and that it be established and opened _____ feet wide."

Viewers' Report
of View and
Survey

WYANDOTTE COUNTY, KANSAS

Viewers' Report of Damages Claimed and Awarded

And further report that the following is a complete list of the names of all persons (Owners, Agents or Guardians) who filed claims with us for damages or compensation, (which said claims are herewith submitted,) by reason of the location and establishment of said proposed road and the amount awarded to each, by us, to-wit:

NAMES	Owner, Agent or Guardian	FRACTIONAL PART	Sec.	Twp.	R'nge	Acres Appropriated	Am't Claimed	Am't Awarded by Viewers	Commissioners Revision
NO DAMAGES CLAIMED									

NO DAMAGES ALLOWED

Petitioner's Affidavit of Service of Notice

ALSO, upon said.....day of....., 19....., there was presented to said County Board, the affidavit of.....one of the petitioners aforesaid, setting forth that due notice of the.....of said proposed road, together with date of meeting of the Viewers, as per published notice of County Clerk, had been served upon each of the persons noted below, who, as Owners, Agents, or Guardians were all the persons through whose premises said road is proposed to be located, except those who have signed Relinquishment, to-wit:

Date When Notice Was Served	NAME OF PERSON	Owner, Agent or Guardian	FRACTIONAL PART	Sec.	Twp.	Range	REMARKS

Final Order of Board of County Commissioners

WHEREUPON, on the 16th day of February....., 19 56., the following action thereon was had by said Board of County Commissioners, to-wit:

Upon due consideration, no legal objection having been offered against the establishment of said road, and believing the same to be of public utility, it is ORDERED: that the Viewers' Report of View and Report and Plat of Survey be adopted, and that said road be declared located and established as a public highway in accordance therewith; full record thereof to be made in the County Road Record and Plat, as Road No....., and the Trustees of.....Quindaro..... Township be notified to cause the same to be opened for public travel.

ORDER TO CHAIRMAN OF HIGHWAY COMMISSIONERS TO OPEN ROAD MAILED FEBRUARY 16, 1956.

I CERTIFY, that the foregoing is a complete record of the location and establishment of said road No....., as required by law to be made, and that the same was recorded on the.....day of....., 19.....

.....
County Clerk.

ROAD RECORD

Acme Bindery Co.—4537

Road No.

BE IT REMEMBERED, That on the 16th day of January, 1956, a Road Petition signed by John F. Paduch and 28 others, was presented to the Board of County Commissioners of Wyandotte County, Kansas, praying for VACATION of a certain road, described as follows, to-wit:

PETITION

The North 45 feet of Lots 1 to 8, inclusive, in Smith Addition, a subdivision of land in Wyandotte County, Kansas; Said Smith Addition being formerly Tract 3 of the Bardish Estate.

SAID PETITION was accompanied with Bond, as required by law, signed by as principal, and as sureties, in the penal sum of DOLLARS, (\$.....)

BOND

WE, The undersigned, owning land along the line of the road described in the accompanying petition hereby relinquish all claim of damage that we might have, either as owner or agent, by reason of land to be appropriated as right of way for said road, and waive notice to land owners, provided by law, and donate the land for right of way for said road through the lands, a description of which is placed opposite our several names:

Relinquishment
of Claim
for Damages

NAMES	Owner or Agent	DESCRIPTION	S	T	R	Total Number of Acres in Description
NAMES THAT APPEAR ON PETITION						
John F. Paduch						
Genevieve M. Paduch						
Donald H. Skiles						
Mary E. Skiles						
Elmer J. Murvin						
Aline H. Murvine						
David Oberg						
Helen Oberg						
William David Wright						
Margaret Onach Wright						
Richard E. Billings						
Alexander Palaskas, M.D.						
Mrs. F. E. Dyaart						
Forest E. Dysart						
Mrs. Richard E. Billings						
Seward G. Largent						
Ida Largent						
William Milcinovich						
Velma Miloinovic						
Victor S. Stakleo						
Anna Marie Stubler						
Robert A. Taylor						
Anna A. Taylor						
Bernard J. Labesky						
Carol D. Labesky						
Dean R. Jackson						
Al W. Goodrich						
Kathryn L. Goodrich						

I, one of the petitioners on the Petition herewith submitted, do hereby certify that all of the resident land owners owning land along the line of the road described therein have signed the within relinquishment except:

Signed:
One of the Petitioners.

WYANDOTTE COUNTY, KANSAS

Appointment
of
Viewers

WHEREUPON, said bond was approved by the Board, and it appearing to the satisfaction of the Board, that the law had been substantially complied with, it was ordered, that Joseph F. Reardon, Cordell D. Meeks and Kimball L. Backus be appointed viewers of the proposed road, and that they meet in conjunction with the County Surveyor, at the _____ of _____ in Wyandotte Township, on the 6th day of February, 1956, and proceed to view and lay out said road, according to law, giving to all parties a hearing, and make due report of their proceedings to the County Board.

AFTERWARDS, TO-WIT: On the 16th day of January, 1956, R. W. Jensen, County Clerk, presented to said Board his certificate, under seal, setting forth, that pursuant to law he had caused public

Wyandotte County, Kansas
 To Whom It May Concern:
 Take Notice, That a legal petition signed by John F. Paduch and other householders of Wyandotte Township, in said County, has been presented to the Board of County Commissioners, praying for the vacation of a road, as follows, viz.:
 Beginning the North 45 feet of Lots 1 to 8 inclusive, Smith Addition, a subdivision in Wyandotte County, Kansas.
 And that said board has appointed Joseph F. Reardon, Cordell D. Meeks and Kimball L. Backus viewers, who will meet at the point of beginning of said road, as mentioned for on the 6th day of February, 1956, and proceed to view said road, as a law directs, at which time and place all persons interested may attend and have a hearing. In case said viewers fail to meet on the day designated, they may meet on the following day, as provided by law, without further notice.
 R. W. JENSEN,
 (Seal) County Clerk.
 (First Published Jan. 19, 1956)

notice of said proposed road to be published in The Wyandotte Echo (a weekly newspaper, published in Kansas City, Kansas,) for two consecutive weeks and that said notice was so published in said newspaper, on the 19th day of January, 1956, the 26th day of January, 1956, and the _____ day of _____, 19____, and also caused similar notices to be posted to public view upon the bulletin board in his office from January 16th 1956, to February 6th, 1956, and similar notices to be publicly posted in the following places, to-wit:

from _____ 19____, to _____ 19____, at _____ in _____ Township
 from _____ 19____, to _____ 19____, at _____ in _____ Township
 from _____ 19____, to _____ 19____, at _____ in _____ Township
 and had also caused record of same to be made in the County Commissioner's

Recd _____ 35 _____

PROOF OF
PUBLIC
NOTICE

County
Surveyor's
Report and
Field Notes


ALSO, upon said 16th day of February, 1956, William T. Dutott, County Surveyor presented to said County Board, his report of survey of said proposed road, plat and field notes, in words and figures as follows, to-wit:

Pursuant to the order of the Board, I met with Joseph F. Reardon, Cordell D. Meeks and Kimball L. Backus viewers, at the _____ of _____ in Wyandotte Township, on the 6th day of February, 1956, and under the direction of said viewers, proceeded to survey said road as petitioned for, conspicuously marking the same throughout, and noting the courses and distances, and I do hereby certify that the following is a correct return of the survey of said road, and plat of the same, to-wit:

The North 45 feet of Lots 1 to 8, inclusive, Smith Addition, a subdivision of land in Wyandotte County, Kansas.

ROAD RECORD

Acme Bindery Co.—4537



County
Surveyor's
Plat and
Field Notes

Field Notes

ALSO, upon said 16th day of February, 1956, said Joseph F. Reardon, Cordell D. Meeks and Kimball L. Backus, Viewers, presented to said County Board their several reports, as follows, to-wit:

"Pursuant to Commissioners' Notice, we met at the _____ of _____ in Wyandotte Township, on the 30th day of December, 1955, and taking to our assistance _____ and _____, as chain carriers, and _____ as marker, proceeded to view the route of the road petitioned for, which was surveyed under our direction by William T. Dutott, County Surveyor, the field notes and plat of which survey are hereto attached and form part of this report, and after careful deliberation we are of the opinion that said road is ^{not} practicable, and of ^{no} public utility, and recommend that it be ~~vacated~~ ~~located and surveyed~~ ~~and that it be established and opened~~ vacated _____ ~~street~~

Viewers' Report
of View and
Survey

WYANDOTTE COUNTY, KANSAS

Viewers' Report of Damages Claimed and Awarded

And further report that the following is a complete list of the names of all persons (Owners, Agents or Guardians) who filed claims with us for damages or compensation, (which said claims are herewith submitted,) by reason of the location and establishment of said proposed road and the amount awarded to each, by us, to-wit:

NAMES	Owner, Agent or Guardian	FRACTIONAL PART	Sec.	Twp.	R'nge	Acres Appropriated	Am't Claimed	Am't Awarded by Viewers	Commissioners Revision
NO DAMAGES CLAIMED					NO DAMAGES ALLOWED				

Petitioner's Affidavit of Service of Notice

ALSO, upon said.....day of....., 19....., there was presented to said County Board, the affidavit of.....one of the petitioners aforesaid, setting forth that due notice of the.....of said proposed road, together with date of meeting of the Viewers, as per published notice of County Clerk, had been served upon each of the persons noted below, who, as Owners, Agents, or Guardians were all the persons through whose premises said road is proposed to be located, except those who have signed Relinquishment, to-wit:

Date When Notice Was Served	NAME OF PERSON	Owner, Agent or Guardian	FRACTIONAL PART	Sec.	Twp.	Range	REMARKS

Final Order of Board of County Commissioners

WHEREUPON, on the 16th day of February, 1956, the following action thereon was had by said Board of County Commissioners, to-wit:

vacation
 Upon due consideration, no legal objection having been offered against the ~~creation~~ of said road, and believing the same to be of public utility, it is ORDERED: that the Viewers' Report of View and Report and Plat of Survey be adopted, and that said road be declared ^{no} ~~vacated~~ ^{vacated} ~~as a public highway~~ as a public highway in accordance therewith; full record thereof to be made in the County Road Record and Plat, as Road No....., and the Trustees of Wyandotte Township be notified to cause the same to be ^{closed} ~~opened~~ for public travel.

ORDER TO CHAIRMAN OF HIGHWAY COMMISSIONERS TO OPEN ROAD MAILED FEBRUARY 16, 1956

I CERTIFY, that the foregoing is a complete record of the location and establishment of said road No....., as required by law to be made, and that the same was recorded on the.....day of....., 19.....

.....
County Clerk.

ROAD RECORD

A. M. Bindery Co.—4537

Road No.

BE IT REMEMBERED, That on the 30th day of January, 1956, a Road Petition signed by Hervey C. Anderson and 12 others, was presented to the Board of County Commissioners of Wyandotte County, Kansas, praying for Vacation of a certain road, described as follows, to-wit:

Beginning at a point 10 feet East and 175 feet South of the Northwest corner of Lot 1, Cutler Farms, and addition in Wyandotte County, Kansas thence South to the South line of Lot 1, thence West 10 feet to the Southwest corner of Lot 1, thence North to the Northwest corner of Lot 1, thence East 50 feet, thence South 125 feet, thence Southwesterly to point of beginning:

PETITION

BOND

SAID PETITION was accompanied with Bond, as required by law, signed by as principal, and as sureties, in the penal sum of DOLLARS, (\$.....)

WE, The undersigned, owning land along the line of the road described in the accompanying petition hereby relinquish all claim of damage that we might have, either as owner or agent, by reason of land to be appropriated as right of way for said road, and waive notice to land owners, provided by law, and donate the land for right of way for said road through the lands, a description of which is placed opposite our several names:

Relinquishment
of Claim
for Damages

NAMES	Owner or Agent	DESCRIPTION	S	T	R	Total Number of Acres in Description
NAMES THAT APPEAR ON ROAD PETITION						
Guy Gray						
Roger L. Barker						
R. H. Dixon						
T. M. Mattson						
Ralph A. Green						
George E. Williams						
W. A. Damon						
Frank H. Gray						
Charles R. Cole						
Mark T. Jones						
James W. Bruce						
William C. Henney						

I, one of the petitioners on the Petition herewith submitted, do hereby certify that all of the resident land owners owning land along the line of the road described therein have signed the within relinquishment except:

Signed:
One of the Petitioners.

WYANDOTTE COUNTY, KANSAS

Appointment
of
Viewers

WHEREUPON, said bond was approved by the Board, and it appearing to the satisfaction of the Board, that the law had been substantially complied with, it was ordered, that Joseph F. Reardon, Cordell D. Meeks and Kimball L. Backus be appointed viewers of the proposed road, and that they meet in conjunction with the County Surveyor, at the _____ of _____ in Quindaro Township, on the 24th day of February, 1956, and proceed to view and lay out said road, according to law, giving to all parties a hearing, and make due report of their proceedings to the County Board.

AFTERWARDS, TO-WIT: On the 30th day of January, 1956, R. W. Jensen County Clerk, presented to said Board his certificate, under seal, setting forth, that pursuant to law he had caused public

PROOF OF
PUBLIC
NOTICE

Wyandotte County, ss.
To Whom It May Concern:
Take notice, that a legal petition signed by Harvey C. Anderson and other householders of Quindaro Township, in said County, has been presented to the Board of County Commissioners, praying for the vacation of a road, as follows, viz.: Beginning at a point 10 feet East and 175 feet South of the Northwest corner of Lot 1, Cutler Farms, an addition in Wyandotte County, Kansas, thence South to the South line of Lot 1, thence West 10 feet to the Southwest corner of Lot 1, thence North to the Northwest corner of Lot 1, thence East 50 feet, thence South 125 feet, thence Southwesterly to point of beginning.
And that said Board has appointed Joseph F. Reardon, Cordell D. Meeks and Kimball L. Backus viewers, who will meet at the point of beginning of said road, as petitioned for on the 24th day of February, 1956, and proceed to view said road, as the law directs, at which time and place all persons interested may attend and have a hearing. In case said viewers fail to meet on the day designated, they may meet on the following day, as provided by law, without further notice.
Witness my hand and the official seal of said County, this 30th day of January, 1956.
R. W. JENSEN,
County Clerk.
(Seal) (First Published Feb. 2, 1956)
St. WE-2-15-56

notice of said proposed road to be published in The Wyandotte Echo (a weekly newspaper, published in Kansas City, Kansas), for two consecutive weeks and that said notice was so published in said newspaper, on the 9th day of February, 1956, the 16th day of February, 1956, and the _____ day of _____, 19____, and also caused similar notices to be posted to public view upon the bulletin board in his office from _____, 19____, to _____, 19____, and similar notices to be publicly posted in the following places, to-wit:
from _____, 19____, to _____, 19____, at _____ in _____ Township
from _____, 19____, to _____, 19____, at _____ in _____ Township
from _____, 19____, to _____, 19____, at _____ in _____ Township
and had also caused record of same to be made in the County Commissioner's

County
Surveyor's
Report and
Field Notes

day of March, 1956 William T. Dutott County Surveyor


his report of survey of said proposed road, plat and field notes, in words and figures as follows, to-wit:

Pursuant to the order of the Board, I met with Joseph F. Reardon, Cordell D. Meeks and Kimball L. Backus viewers, at the _____ of _____ in Quindaro Township, on the 24th day of February, 1956, and under the direction of said viewers, proceeded to survey said road as petitioned for, conspicuously marking the same throughout, and noting the courses and distances, and I do hereby certify that the following is a correct return of the survey of said road, and plat of the same, to-wit:

Commencing at a point 10 feet East and 175 feet South of the Northwest corner of Lot 1, Cutler Farms, an addition in Wyandotte County, Kansas, thence South to the South line of Lot 1, thence West 10 Feet to the Southwest corner of Lot 1, thence North to the Northwest corner of Lot 1, thence East 50 feet, thence South 125 feet, thence Southwesterly to point of beginning

ROAD RECORD

Acme Bindery Co.—4537



County
Surveyor's
Plat and
Field Notes

Field Notes

ALSO, upon said 27th day of March, 1956, said Joseph F. Reardon, Cordell D. Meeks and Kimball L. Backus, Viewers, presented to said County Board their several reports, as follows, to-wit:

"Pursuant to Commissioners' Notice, we met at the _____ of _____ in Guindaro Township, on the 24th day of February, 1956, and taking to our assistance _____

and _____, as chain carriers, and _____ as marker, proceeded to view the route of the road petitioned for, which was surveyed under our direction by William T. Dutott

County Surveyor, the field notes and plat of which survey are hereto attached and form part of this report, and after careful deliberation we are of the opinion that said road is ^{not} practicable, and of ^{no} public utility, and recommend that it be ~~granted~~, as located and surveyed, and that it be established and opened 200 feet wide."

Viewers' Report
of View and
Survey

WYANDOTTE COUNTY, KANSAS

Viewers' Report of Damages Claimed and Awarded

And further report that the following is a complete list of the names of all persons (Owners, Agents or Guardians) who filed claims with us for damages or compensation, (which said claims are herewith submitted,) by reason of the location and establishment of said proposed road and the amount awarded to each, by us, to-wit:

NAMES	Owner, Agent or Guardian	FRACTIONAL PART	Sec.	Twp.	R'nge	Acres Appropriated	Am't Claimed	Am't Awarded by Viewers	Commissioners Revision
NO DAMAGES CLAIMED					NO DAMAGES ALLOWED				

Petitioner's Affidavit of Service of Notice

ALSO, upon scid.....day of....., 19....., there was presented to said County Board, the affidavit of.....one of the petitioners aforesaid, setting forth that due notice of the.....of said proposed road, together with date of meeting of the Viewers, as per published notice of County Clerk, had been served upon each of the persons noted below, who, as Owners, Agents, or Guardians were all the persons through whose premises said road is proposed to be located, except those who have signed Relinquishment, to-wit:

Date When Notice Was Served	NAME OF PERSON	Owner, Agent or Guardian	FRACTIONAL PART	Sec.	Twp.	Range	REMARKS

Final Order of Board of County Commissioners

WHEREUPON, on the 27th day of March, 1956, the following action thereon was had by said Board of County Commissioners, to-wit:

Upon due consideration, no legal objection having been offered against the ^{Vacation} establishment of said road, and believing the same to be of ^{the} public utility, it is ORDERED: that the Viewers' Report of View and Report and Plat of Survey be adopted, and that said road be declared located ^{located} and established as a public highway in accordance therewith; full record thereof to be made in the County Road Record and Plat, as Road No....., and the Trustees of Guindaro Township be notified to cause the same to be ^{closed} opened for public travel.

ORDER TO CHAIRMAN OF HIGHWAY COMMISSIONERS TO OPEN ROAD MAILED MARCH 29, 1956.

I CERTIFY, that the foregoing is a complete record of the location and establishment of said road No....., as required by law to be made, and that the same was recorded on the.....day of....., 19.....

.....
County Clerk.

ROAD RECORD

Acme Bindery Co.—4537

Road No.

BE IT REMEMBERED, That on the 12th day of December, 1955, a Road Petition signed by George M. Seaton and 12 others, was presented to the Board of County Commissioners of

PETITION

Wyandotte County, Kansas, praying for Vacation & Relocation of a certain road, described as follows, to wit: Beginning at the Southwest (SW) corner of Lot 1, Seaton Heights, a sub-division of land in Section 34-10-24 in Wyandotte County, Kansas thence North 179.06 feet; thence Southwesterly on a curve to the right, said curve having a radius of 132.13 feet, a distance of 49.93 feet; thence on a curve to the left, said curve having a radius of 82.13 feet a distance of 31.03 feet; thence South 100 feet; thence East 15.0 feet to the point of beginning. to be relocated as follows:

Beginning at a point 500.2 feet East of the Southwest corner of the Northwest 1/4 of the Northwest 1/4 of Section 34, Township 10, Range 24, in Wyandotte County, Kansas, said point being the Southwest corner of Lot 5 Trull Subdivision also being the Southwest corner of Swaton Heights, thence North 179.06 feet, thence West 25 feet, thence Southwesterly on a curve to the right, said curve having a radius of 82.13 feet, a distance of 31.03 feet, thence on a curve to the left, said curve having a radius 132.13 feet, a distance of 49.93 feet, thence South 100 feet, thence East 40 feet to the point of beginning:

SAID PETITION was accompanied with Bond, as required by law, signed by

BOND

as principal, and and as sureties, in the penal sum of DOLLARS, (\$.....)

WE, The undersigned, owning land along the line of the road described in the accompanying petition hereby relinquish all claim of damage that we might have, either as owner or agent, by reason of land to be appropriated as right of way for said road, and waive notice to land owners, provided by law, and donate the land for right of way for said road through the lands, a description of which is placed opposite our several names:

Relinquishment
of Claim
for Damages

NAMES	Owner or Agent	DESCRIPTION	S	T	R	Total Number of Acres in Description
NAMES THAT APPEAR ON PETITION						
Charles B. Stimac						
Mrs. Norma Sopitch						
George T. Sopitch						
J.M. Robinson						
Nick DePercio						
Martin E. Katalin						
Joseph A. Schmitz						
Kenneth M. Brent						
Floyd C. Huff						
Mrs. N.M. Garrett						
Archie C. Golden						
Ed Turner						

I, one of the petitioners on the Petition herewith submitted, do hereby certify that all of the resident land owners owning land along the line of the road described therein have signed the within relinquishment except:

Signed:
One of the Petitioners.

WYANDOTTE COUNTY, KANSAS

WHEREUPON, said bond was approved by the Board, and it appearing to the satisfaction of the Board, that the law had been substantially complied with, it was ordered, that Joseph F. Reardon, Cordell D. Meeks and Kimball L. Backus be appointed viewers of the proposed road, and that they meet in conjunction with the County Surveyor, at the _____ of _____ in Quindaro Township, on the 3rd day of February, 19 56, and proceed to view and lay out said road, according to law, giving to all parties a hearing, and make due report of their proceedings to the County Board.

Appointment of Viewers

AFTERWARDS, TO-WIT: On the 12th day of December, 19 56, R. W. Jensen County Clerk, presented to said Board his certificate, under seal, setting forth, that pursuant to law he had caused public notice of said proposed road to be published in The Wyandotte Echo (a weekly newspaper, published in Kansas City, Kansas,) for two consecutive weeks and that said notice was so published in said newspaper, on the 12th day of January, 19 56, the 19th day of January, 19 56, and the _____ day of _____, 19 _____, and also caused similar notices to be posted to public view upon the bulletin board in his office from _____, 19 _____, to _____, 19 _____, and similar notices to be publicly posted in the following places, to-wit:

from _____, 19 _____, to _____, 19 _____, at _____ in _____ Township
 from _____, 19 _____, to _____, 19 _____, at _____ in _____ Township
 from _____, 19 _____, to _____, 19 _____, at _____ in _____ Township
 and had also caused record of same to be made in the County Commissioner's

PROOF OF PUBLIC NOTICE

County Surveyor's Report and Field Notes

LEGAL NOTICES

ROAD NOTICE

State of Kansas,
 Wyandotte County, ss.
 To Whom It May Concern:
 Take Notice, That a legal petition signed by George M. Seaton and other householders of Quindaro Township, in said County, has been presented to the Board of County Commissioners, praying for the vacation and relocation of a road, as follows, viz: Beginning at the southwest (SW) corner of Lot 1, Seaton Heights, a subdivision of land in Section 34-10-24 in Wyandotte County, Kansas, thence North 179.06 feet; thence Southwesterly on a curve to the right, said curve having a radius of 132.13 feet, a distance of 49.93 feet; thence on a curve to the left, said curve having a radius of 82.13 feet a distance of 31.03 feet; thence South 100 feet; thence East 15.0 feet to the point of beginning as follows: Beginning at a point 500.2 feet east of the southwest corner of the northwest 1/4 of the Northwest 1/4 of Section 34, Township 10, Range 24, in Wyandotte County, Kansas, said point being the Southwest corner of Lot 5, Trull Subdivision, also being the southwest corner of Swaton Heights, thence North 179.06 feet, thence West 25 feet, thence Southwesterly on a curve to the right, said curve having a radius of 132.13 feet, a distance of 49.93 feet; thence on a curve to the left, said curve having a radius of 82.13 feet, a distance of 31.03 feet; thence South 100 feet, thence East 40 feet to the point of beginning.

And that the Board has appointed Joseph F. Reardon, Cordell D. Meeks and Kimball L. Backus viewers, who will meet at the point of beginning of said road, as petitioned for on the 3rd day of February 1956 and proceed to view said road, as the law directs, at which time and place all persons interested may attend and have a hearing. In case said viewers fail to meet on the day designated, they may meet on the following day, as provided by law, without further notice.

Witness my hand and the official seal of said county, this 9th day of January, 1956.

R. W. JENSEN,
 County Clerk.
 (First Published Jan. 12, 1956)
 St-WE-1-13-56

WC
 Le
 He
 He
 L
 ste
 the
 har
 the
 A
 tion
 son
 bet
 the
 T 6
 ow
 you
 dec
 ma
 t
 be
 pc
 do
 ar
 g
 te

NOTICE OF HEARING
 beginnin. to be relocated as follows: Beginning at a point 500.2 feet East of the Southwest corner of the Northwest 1/4 of the Northwest 1/4 of Section 34, Township 10, Range 24, in Wyandotte County, Kansas, said point being the Southwest corner of Lot 5, Trull Subdivision also being the Southwest corner of Swaton Heights, thence North 179.06 feet, thence West 25 feet, thence Southwesterly on a curve to the right, said curve having a radius of 132.13 feet, a distance of 49.93 feet; thence on a curve to the left, said curve having a radius of 82.13 feet, a distance of 31.03 feet; thence South 100 feet, thence East 40 feet to the point of beginning:


of March, 19 56, William T. Dutott County Surveyor

report of survey of said proposed road, plat and field notes, in words and figures as board, I met with Joseph F. Reardon, Cordell D. Meeks and viewers, at the _____ of _____ in Quindaro Township, on the 3rd day of February, 19 56, and under the direction of said viewers, proceeded for, conspicuously marking the same throughout, and noting the courses and distances,

Following is a correct return of the survey of said road, and plat of the same, to-wit:
 East (SW) corner of Lot 1, Seaton Heights, a subdivision of land in Wyandotte County, Kansas thence North 179.06 feet; thence Southwesterly on a curve to the right, said curve having a radius of 132.13 feet, a distance of 49.93 feet; thence on a curve to the left, said curve having a radius of 82.13 feet a distance of 31.03 feet; thence South 100 feet; thence East 15.0 feet to the point of beginning at a point 500.2 feet East of the Southwest corner of the Northwest 1/4 of the Northwest 1/4 of Section 34, Township 10, Range 24, in Wyandotte County, Kansas, said point being the Southwest corner of Lot 5, Trull Subdivision also being the Southwest corner of Swaton Heights, thence North 179.06 feet, thence West 25 feet, thence Southwesterly on a curve to the right, said curve having a radius of 132.13 feet, a distance of 49.93 feet; thence on a curve to the left, said curve having a radius of 82.13 feet, a distance of 31.03 feet; thence South 100 feet, thence East 40 feet to the point of beginning:

ROAD RECORD

Acme Bindery Co. - 4537



County
Surveyor's
Plat and
Field Notes

Field Notes

ALSO, upon said 27th day of March, 1956, said Joseph F. Reardon, Cordell D. Meeks and Kimball L. Backus, Viewers, presented to said County Board their several reports, as follows, to-wit:

"Pursuant to Commissioners' Notice, we met at the _____ of _____ in Quindaro Township, on the 3rd day of February, 19____, and taking to our assistance _____ and _____, as chain carriers, and _____ as marker, proceeded to view the route of the road petitioned for, which was surveyed under our direction by William T. Dutott County Surveyor, the field notes and plat of which survey are hereto attached and form part of this report, and after careful deliberation we are of the opinion that said road is practicable, and of public utility, and recommend that it be granted, as located and surveyed, and that it be established and opened _____ feet wide."

Viewers' Report
of View and
Survey

WYANDOTTE COUNTY, KANSAS

Viewers' Report of Damages Claimed and Awarded

And further report that the following is a complete list of the names of all persons (Owners, Agents or Guardians) who filed claims with us for damages or compensation, (which said claims are herewith submitted,) by reason of the location and establishment of said proposed road and the amount awarded to each, by us, to-wit:

NAMES	Owner, Agent or Guardian	FRACTIONAL PART	Sec.	Twp.	R'nge	Acres Appropriated	Am't Claimed	Am't Awarded by Viewers	Commissioners Revision
NO DAMAGES CLAIMED							NO DAMAGES ALLOWED		

Petitioner's Affidavit of Service of Notice

ALSO, upon said day of, 19....., there was presented to said County Board, the affidavit of one of the petitioners aforesaid, setting forth that due notice of the of said proposed road, together with date of meeting of the Viewers, as per published notice of County Clerk, had been served upon each of the persons noted below, who, as Owners, Agents, or Guardians were all the persons through whose premises said road is proposed to be located, except those who have signed Relinquishment, to-wit:

Date When Notice Was Served	NAME OF PERSON	Owner, Agent or Guardian	FRACTIONAL PART	Sec.	Twp.	Range	REMARKS

Final Order of Board of County Commissioners

WHEREUPON, on the day of, 19....., the following action thereon was had by said Board of County Commissioners, to-wit:

Upon due consideration, no legal objection having been offered against the establishment of said road, and believing the same to be of public utility, it is ORDERED: that the Viewers' Report of View and Report and Plat of Survey be adopted, and that said road be declared located and established as a public highway in accordance therewith; full record thereof to be made in the County Road Record and Plat, as Road No....., and the Trustees of Township be notified to cause the same to be opened for public travel.

ORDER TO CHAIRMAN OF HIGHWAY COMMISSIONER TO OPEN ROAD MAILED MARCH 29, 1956.

I CERTIFY, that the foregoing is a complete record of the location and establishment of said road No....., as required by law to be made, and that the same was recorded on the day of, 19.....

.....
County Clerk.

ROAD RECORD

Acme Bindery Co.—4537

Road No.

BE IT REMEMBERED, That on the 1st day of March, 1954, a Road Petition signed by Martin Miros and 12 others, was presented to the Board of County Commissioners of Wyandotte County, Kansas, praying for LOCATION of a certain road, described as follows, to-wit:

Beginning at the intersection of 57th Street and Sewell Ave. in Miros Court thence easterly along sewell Avenue to 56th Street, thence northerly along 56th Street to the southerly line of Lot 4 as shown on the plat of Miros Court.

PETITION

SAID PETITION was accompanied with Bond, as required by law, signed by as principal, and and as sureties, in the penal sum of DOLLARS, (\$.....)

BOND

WE, The undersigned, owning land along the line of the road described in the accompanying petition hereby relinquish all claim of damage that we might have, either as owner or agent, by reason of land to be appropriated as right of way for said road, and waive notice to land owners, provided by law, and donate the land for right of way for said road through the lands, a description of which is placed opposite our several names:

Relinquishment of Claim for Damages

NAMES	Owner or Agent	DESCRIPTION	S	T	R	Total Number of Acres in Description
NAMES THAT APPEAR ON ROAD PETITION						
Vincent M. Flanney						
Lawrence D. Hunt						
Ed Collier						
Rudolf Rasche						
William M. Seeman						
Floyd Storey						
C. Piper						
O. R. Bane						
J. D. Gardner						
T. Elelark						
Charles Scamahorn						
Mrs. M. L. Slaughter						

I, one of the petitioners on the Petition herewith submitted, do hereby certify that all of the resident land owners owning land along the line of the road described therein have signed the within relinquishment except:

Signed:
One of the Petitioners.

WYANDOTTE COUNTY, KANSAS

Appointment
of
Viewers

WHEREUPON, said bond was approved by the Board, and it appearing to the satisfaction of the Board, that the law had been substantially complied with, it was ordered, that Joseph F. Reardon, Cordell D. Meeks and Kimball L. Backus be appointed viewers of the proposed road, and that they meet in conjunction with the County Surveyor, at the _____ of _____ in Quindaro Township, on the 20th day of August, 19 54, and proceed to view and lay out said road, according to law, giving to all parties a hearing, and make due report of their proceedings to the County Board.

AFTERWARDS, TO-WIT: On the 22nd day of July, 19 54, R. W. Jensen, County Clerk, presented to said Board his certificate, under seal, setting forth, that pursuant to law he had caused public

LEGAL NOTICE
 State of Kansas,
 Wyandotte County, ss.
 To Whom It May Concern:
 Take Notice, That a legal petition signed by Martin Miros and other householders of Quindaro Township, in said County, has been presented to the Board of County Commissioners, praying for the location of a road, as follows, viz: Beginning at the intersection of 57th Street and Sewell Ave. in Miros Court, thence Easterly along Sewell Ave. to 56th street, thence northerly along 56th street to the Southerly line of Lot 4 as shown on the plat of Miros Court. And that said Board has appointed Joseph F. Reardon, Cordell D. Meeks and Kimball L. Backus, Viewers, who will meet at the point of beginning of said road, as petitioned for on the 20th day of August, 1954, and proceed to view said road, as the law directs, at which time and place all persons interested may attend and have a hearing. In case said viewers fail to meet on the day designated, they may meet on the following day, as provided by law, without further notice.
 Witness my hand and the official seal of said County, this 8th day of July, 1954.
 R. W. JENSEN
 County Clerk.
 (Seal)
 (First Published July 28, 1954)
 St-WE-5-4-54

notice of said proposed road to be published in The Wyandotte Echo (a weekly newspaper, published in Kansas City, Kansas,) for two consecutive weeks and that said notice was so published in said newspaper, on the 28th day of July, 19 54, the 4th day of August, 19 54, and the _____ day of _____, 19 _____, and also caused similar notices to be posted to public view upon the bulletin board in his office from July 22nd 19 54, to August 20th 19 54, and similar notices to be publicly posted in the following places, to-wit:
 from _____ 19 _____, to _____ 19 _____, at _____ in _____ Township
 from _____ 19 _____, to _____ 19 _____, at _____ in _____ Township
 from _____ 19 _____, to _____ 19 _____, at _____ in _____ Township
 and had also caused record of same to be made in the County Commissioner's

PROOF OF
PUBLIC
NOTICE

" 289. "
 lay of _____ May _____, 1956, _____ William T. Dutott, _____ County Surveyor

County
Surveyor's
Report and
Field Notes


presented to said County Board, his report of survey of said proposed road, plat and field notes, in words and figures as follows, to-wit:

Pursuant to the order of the Board, I met with Joseph F. Reardon, Cordell D. Meeks and Kimball L. Backus viewers, at the _____ of _____ in Quindaro Township, on the 20th day of August, 19 54, and under the direction of said viewers, proceeded to survey said road as petitioned for, conspicuously marking the same throughout, and noting the courses and distances, and I do hereby certify that the following is a correct return of the survey of said road, and plat of the same, to-wit:

Beginning at the intersection of 57th Street and Sewell Avenue, in Miros Court, thence Easterly along Sewell Avenue to 56th Street, thence Northerly along 56th Street to the Southerly line of Lot 4, as shown on the plat of Miros Court.

ROAD RECORD

Acme Bindery Co.—4537



County
Surveyor's
Plat and
Field Notes

Field Notes

ALSO, upon said 10th day of May, 19 56, said Joseph F. Reardon, Cordell D. Meeks and Kimball L. Backus, Viewers, presented to said County Board their several reports, as follows, to-wit:
"Pursuant to Commissioners' Notice, we met at the of in Quindaro Township, on the 20th day of August, 19 54, and taking to our assistance and as chain carriers, and as marker, proceeded to view the route of the road petitioned for, which was surveyed under our direction by William T. Dutott, County Surveyor, the field notes and plat of which survey are hereto attached and form part of this report, and after careful deliberation we are of the opinion that said road is practicable, and of public utility, and recommend that it be granted, as located and surveyed, and that it be established and opened feet wide."

Viewers' Report
of View and
Survey

WYANDOTTE COUNTY, KANSAS

Viewers' Report of Damages Claimed and Awarded

And further report that the following is a complete list of the names of all persons (Owners, Agents or Guardians) who filed claims with us for damages or compensation, (which said claims are herewith submitted,) by reason of the location and establishment of said proposed road and the amount awarded to each, by us, to-wit:

NAMES	Owner, Agent or Guardian	FRACTIONAL PART	Sec.	Twp.	R'ng	Acres Appropriated	Am't Claimed	Am't Awarded by Viewers	Commissioners Revision
NO DAMAGES CLAIMED					NO DAMAGES ALLOWED				

Petitioner's Affidavit of Service of Notice

ALSO, upon said..... day of....., 19....., there was presented to said County Board, the affidavit of..... one of the petitioners aforesaid, setting forth that due notice of the..... of said proposed road, together with date of meeting of the Viewers, as per published notice of County Clerk, had been served upon each of the persons noted below, who, as Owners, Agents, or Guardians were all the persons through whose premises said road is proposed to be located, except those who have signed Relinquishment, to-wit:

Date When Notice Was Served	NAME OF PERSON	Owner, Agent or Guardian	FRACTIONAL PART	Sec.	Twp.	Range	REMARKS

Final Order of Board of County Commissioners

WHEREUPON, on the... 10th... day of... May....., 19...56..., the following action thereon was had by said Board of County Commissioners, to-wit:

Upon due consideration, no legal objection having been offered against the establishment of said road, and believing the same to be of public utility, it is ORDERED: that the Viewers' Report of View and Report and Plat of Survey be adopted, and that said road be declared located and established as a public highway in accordance therewith; full record thereof to be made in the County Road Record and Plat, as Road No....., and the Trustees of...Quindaro..... Township be notified to cause the same to be opened for public travel.

ORDER TO CHAIRMAN OF HIGHWAY COMMISSIONERS TO OPEN ROAD MAILED, MAY 10, 1956.

I CERTIFY, that the foregoing is a complete record of the location and establishment of said road No....., as required by law to be made, and that the same was recorded on the..... day of....., 19.....

.....
County Clerk.

ROAD RECORD

Acme Bindery Co.—4537

Road No.

BE IT REMEMBERED, That on the 5th day of April, 1954, a Road Petition signed by Reason Meek and 12 others, was presented to the Board of County Commissioners of Wyandotte County, Kansas, praying for LOCATION of a certain road, described as follows, to-wit:

PETITION

Beginning at the intersection of 65th Street and Everett Avenue, thence West along Everett Avenue 900 feet more or less.

BOND

SAID PETITION was accompanied with Bond, as required by law, signed by..... as principal, and..... and..... as sureties, in the penal sum of..... DOLLARS, (\$.....)

Relinquishment of Claim for Damages

WE, The undersigned, owning land along the line of the..... road described in the accompanying petition hereby relinquish all claim of damage that we might have, either as owner or agent, by reason of land to be appropriated as right of way for said road, and waive notice to land owners, provided by law, and donate the land for right of way for said road through the lands, a description of which is placed opposite our several names:

NAMES	Owner or Agent	DESCRIPTION	S	T	R	Total Number of Acres in Description
NAMES THAT APPEAR ON ROAD PETITION						
Reason Meek Grace M. Meek George Hundley Virginia Hundley D. C. Waelti D. A. Hendricks Marjorie Hendricks Everett Laffoon Mary E. Laffoon J. E. Dye K. W. Davidson Mary Davidson						

I,..... one of the petitioners on the Petition herewith submitted, do hereby certify that all of the resident land owners owning land along the line of the road described therein have signed the within relinquishment except:.....

Signed:.....
One of the Petitioners.

WYANDOTTE COUNTY, KANSAS

Appointment of Viewers

WHEREUPON, said bond was approved by the Board, and it appearing to the satisfaction of the Board, that the law had been substantially complied with, it was ordered, that Joseph F. Reardon, Cordell D. Meeks and Kimball L. Backus be appointed viewers of the proposed road, and that they meet in conjunction with the County Surveyor, at the of in Wyandotte Township, on the 4th day of May, 19 56, and proceed to view and lay out said road, according to law, giving to all parties a hearing, and make due report of their proceedings to the County Board.

AFTERWARDS, TO-WIT: On the 9th day of April, 19 56, R. W. Jensen County Clerk, presented to said Board his certificate, under seal, setting forth, that pursuant to law he had caused public notice of said proposed road to be published in The Wyandotte Echo (a weekly newspaper, published in Kansas City, Kansas,) for two consecutive weeks and that said notice was so published in said newspaper, on the 12th day of April, 19 56, the 19th day of April, 19 56, and the day of 19, and also caused similar notices to be posted to public view upon the bulletin board in his office from April 9th 19 56 to May 4th 19 56, and similar notices to be publicly posted in the following places, to-wit: from 19, to 19, at in Township from 19, to 19, at in Township from 19, to 19, at in Township and had also caused record of same to be made in the County Commissioner's

Wyandotte County, Kansas. To Whom It May Concern: Take Notice, That a legal petition signed by Reason A. Meek and other householders of Wyandotte Township, in said County, has been presented to the Board of County Commissioners, praying for the location of a road, as follows, viz: Beginning at the intersection of 65th Street and Everett Avenue, thence west along Everett Avenue 900 feet more or less. And that said Board has appointed Joseph F. Reardon, Cordell D. Meeks and Kimball L. Backus viewers, who will meet at the point of beginning of said road, as petitioned for on the 4th day of May, 19 56, and proceed to view said road, as the law directs, at which time and place all persons interested may attend and have a hearing. In case said viewers fail to meet on the day designated, they may meet the following day, as provided by law, without further notice. Witness my hand and the official seal of said County, this 9th day of April, 19 56. R. W. JENSEN, (Seal) County Clerk. (First Published Apr. 12, 1956) St-WE-4-19-56

PROOF OF PUBLIC NOTICE

Recc. 93. ALSO, upon said 10th day of May, 19 56, William T. Dutott, County Surveyor

County Surveyor's Report and Field Notes


presented to said County Board, his report of survey of said proposed road, plat and field notes, in words and figures as follows, to-wit:

Pursuant to the order of the Board, I met with Joseph F. Reardon, Cordell D. Meeks and Kimball L. Backus viewers, at the of in Wyandotte Township, on the 4th day of May, 19 56, and under the direction of said viewers, proceeded to survey said road as petitioned for, conspicuously marking the same throughout, and noting the courses and distances, and I do hereby certify that the following is a correct return of the survey of said road, and plat of the same, to-wit:

Beginning at the intersection of 65th and Everett Avenue, thence West along Everett Avenue, 900 feet more or less.

ROAD RECORD

Acme Bindery Co.—4537



County
Surveyor's
Plat and
Field Notes

Field Notes

Viewers' Report
of View and
Survey

ALSO, upon said 10th day of May, 1956, said Joseph F. Reardon, Cordell D. Meeks and Kimball L. Backus, Viewers, presented to said County Board their several reports, as follows, to-wit:

"Pursuant to Commissioners' Notice, we met at the _____ of _____ in Wyandotte Township, on the 4th day of May, 1956, and taking to our assistance _____ and _____, as chain carriers, and _____ as marker, proceeded to view the route of the road petitioned for, which was surveyed under our direction by William T. Dutott, County Surveyor, the field notes and plat of which survey are hereto attached and form part of this report, and after careful deliberation we are of the opinion that said road is practicable, and of public utility, and recommend that it be granted, as located and surveyed, and that it be established and opened _____ feet wide."

WYANDOTTE COUNTY, KANSAS

Viewers' Report of Damages Claimed and Awarded

And further report that the following is a complete list of the names of all persons (Owners, Agents or Guardians) who filed claims with us for damages or compensation, (which said claims are herewith submitted,) by reason of the location and establishment of said proposed road and the amount awarded to each, by us, to-wit:

NAMES	Owner, Agent or Guardian	FRACTIONAL PART	Sec.	Twp.	R'nge	Acres Appropriated	Am't Claimed	Am't Awarded by Viewers	Commissioners Revision
NO DAMAGES CLAIMED									

NO DAMAGES ALLOWED

Petitioner's Affidavit of Service of Notice

ALSO, upon said.....day of....., 19....., there was presented to said County Board, the affidavit of.....one of the petitioners aforesaid, setting forth that due notice of the.....of said proposed road, together with date of meeting of the Viewers, as per published notice of County Clerk, had been served upon each of the persons noted below, who, as Owners, Agents, or Guardians were all the persons through whose premises said road is proposed to be located, except those who have signed Relinquishment, to-wit:

Date When Notice Was Served	NAME OF PERSON	Owner, Agent or Guardian	FRACTIONAL PART	Sec.	Twp.	Range	REMARKS

Final Order of Board of County Commissioners

WHEREUPON, on the 10th day of May, 1956, the following action thereon was had by said Board of County Commissioners, to-wit:

Upon due consideration, no legal objection having been offered against the establishment of said road, and believing the same to be of public utility, it is ORDERED: that the Viewers' Report of View and Report and Plat of Survey be adopted, and that said road be declared located and established as a public highway in accordance therewith; full record thereof to be made in the County Road Record and Plat, as Road No....., and the Trustees of.....Wyandotte..... Township be notified to cause the same to be opened for public travel.

ORDER TO CHAIRMAN OF HIGHWAY COMMISSIONERS TO OPEN ROAD MAILED MAY 10, 1956.

I CERTIFY, that the foregoing is a complete record of the location and establishment of said road No....., as required by law to be made, and that the same was recorded on the.....day of....., 19.....

.....
County Clerk.

ROAD RECORD

Acme Bindery Co.—4537

Road No.

BE IT REMEMBERED, That on the 5th day of April, 19 54, a Road Petition signed by Reason Meek and 12 others, was presented to the Board of County Commissioners of Wyandotte County, Kansas, praying for LOCATION of a certain road, described as follows, to-wit:

PETITION

Beginning at Everett Avenue and 65th Terrace, thence North along 65th Street Terrace 330 feet more or less.

SAID PETITION was accompanied with Bond, as required by law, signed by as principal, and and as sureties, in the penal sum of DOLLARS, (\$.....)

BOND

WE, The undersigned, owning land along the line of the road described in the accompanying petition hereby relinquish all claim of damage that we might have, either as owner or agent, by reason of land to be appropriated as right of way for said road, and waive notice to land owners, provided by law, and donate the land for right of way for said road through the lands, a description of which is placed opposite our several names:

Relinquishment
of Claim
for Damages

NAMES	Owner or Agent	DESCRIPTION	S	T	R	Total Number of Acres in Description
NAMES THAT APPEAR ON ROAD PETITION						
Reason Meek						
Grace M. Meek						
George V. Hundley						
Virginia Hundley						
D. C. Waelti						
D. A. Hendricks						
Marjorie Hendircks						
Everett L. Laffoon						
Mary E. Laffoon						
J. E. Dye						
K. W. Davidson						
Mary Davidson						

I, one of the petitioners on the Petition herewith submitted, do hereby certify that all of the resident land owners owning land along the line of the road described therein have signed the within relinquishment except:

Signed:

One of the Petitioners.

WYANDOTTE COUNTY, KANSAS

Appointment
of
Viewers

WHEREUPON, said bond was approved by the Board, and it appearing to the satisfaction of the Board, that the law had been substantially complied with, it was ordered, that Joseph F. Reardon, Cordell D. Meeks and Kimball L. Backus be appointed viewers of the proposed road, and that they meet in conjunction with the County Surveyor, at the _____ of _____ in Wyandotte Township, on the 4th day of May, 19 56, and proceed to view and lay out said road, according to law, giving to all parties a hearing, and make due report of their proceedings to the County Board.

AFTERWARDS, TO-WIT: On the 9th day of April, 19 56, R. W. Jensen County Clerk, presented to said Board his certificate, under seal, setting forth, that pursuant to law he had caused public

Wyandotte County, ss.
To Whom It May Concern:
Take Notice, That a legal petition signed by Reason A. Meek and other householders of Wyandotte Township, in said County, has been presented to the Board of County Commissioners praying for the location of a road, as follows, viz: Beginning at Everett Avenue and 65th Terrace, thence north along 65th Terrace 330 feet more or less.
And that said Board has appointed Joseph F. Reardon, Cordell D. Meeks and Kimball L. Backus viewers, who will meet at the point of beginning of said road, as petitioned for on the 4th day of May, 1956, and proceed to view said road, as the law directs, at which time and place all persons interested may attend and have a hearing. In case said viewers fail to meet on the day designated, they may meet the following day, as provided by law, without further notice.
Witness my hand and the official seal of said County, this 9th day of April, 1956.
R. W. JENSEN,
County Clerk.
(Seal)
(First Published Apr. 12, 1956)
St-WE-4-19-56

notice of said proposed road to be published in The Wyandotte Echo (a weekly newspaper, published in Kansas City, Kansas,) for two consecutive weeks and that said notice was so published in said newspaper, on the 12th day of April, 19 56, the 19th day of April, 19 56, and the _____ day of _____, 19 _____, and also caused similar notices to be posted to

public view upon the bulletin board in his office from April 9th 19 56, to May 4th 19 56, and similar notices to be publicly posted in the following places, to-wit:

from _____ 19 _____, to _____ 19 _____, at _____ in _____ Township
from _____ 19 _____, to _____ 19 _____, at _____ in _____ Township
from _____ 19 _____, to _____ 19 _____, at _____ in _____ Township

and had also caused record of same to be made in the County Commissioner's

Recd _____ 93."

PROOF OF
PUBLIC
NOTICE

County
Surveyor's
Report and
Field Notes


ALSO, upon said 10th day of May, 19 56 William T. Dutott, County Surveyor presented to said County Board, his report of survey of said proposed road, plat and field notes, in words and figures as follows, to-wit:

Pursuant to the order of the Board, I met with Joseph F. Reardon, Cordell D. Meeks and Kimball L. Backus viewers, at the _____ of _____ in Wyandotte Township, on the 4th day of May, 19 56, and under the direction of said viewers, proceeded to survey said road as petitioned for, conspicuously marking the same throughout, and noting the courses and distances, and I do hereby certify that the following is a correct return of the survey of said road, and plat of the same, to-wit:

Beginning at Everett Avenue and 65th Street Terrace, thence North along 65th Street Terrace 330 feet more or less.

ROAD RECORD

Acme Bindery Co.—4537



County
Surveyor's
Plat and
Field Notes

Field Notes

ALSO, upon said 10th day of May, 1956, said Joseph F. Reardon, Cordell D. Meeks and Kimball L. Backus, Viewers, presented to said County Board their several reports, as follows, to-wit:

"Pursuant to Commissioners' Notice, we met at the _____ of _____ in Wyandotte Township, on the 4th day of May, 1956, and taking to our assistance _____ and _____, as chain carriers, and _____ as marker, proceeded to view the route of the road petitioned for, which was surveyed under our direction by William T. Lutott, County Surveyor, the field notes and plat of which survey are hereto attached and form part of this report, and after careful deliberation we are of the opinion that said road is practicable, and of public utility, and recommend that it be granted, as located and surveyed, and that it be established and opened _____ feet wide."

Viewers' Report
of View and
Survey

WYANDOTTE COUNTY, KANSAS

Viewers' Report of Damages Claimed and Awarded

And further report that the following is a complete list of the names of all persons (Owners, Agents or Guardians) who filed claims with us for damages or compensation, (which said claims are herewith submitted,) by reason of the location and establishment of said proposed road and the amount awarded to each, by us, to-wit:

NAMES	Owner, Agent or Guardian	FRACTIONAL PART	Sec.	Twp.	R'ng	Acres Appropriated	Am't Claimed	Am't Awarded by Viewers	Commissioners Revision
NO DAMAGES CLAIMED					NO DAMAGES ALLOWED				

Petitioner's Affidavit of Service of Notice

ALSO, upon said day of, 19....., there was presented to said County Board, the affidavit of one of the petitioners aforesaid, setting forth that due notice of the of said proposed road, together with date of meeting of the Viewers, as per published notice of County Clerk, had been served upon each of the persons noted below, who, as Owners, Agents, or Guardians were all the persons through whose premises said road is proposed to be located, except those who have signed Relinquishment, to-wit:

Date When Notice Was Served	NAME OF PERSON	Owner, Agent or Guardian	FRACTIONAL PART	Sec.	Twp.	Range	REMARKS

Final Order of Board of County Commissioners

WHEREUPON, on the 10th day of May, 1956, the following action thereon was had by said Board of County Commissioners, to-wit:

Upon due consideration, no legal objection having been offered against the establishment of said road, and believing the same to be of public utility, it is ORDERED: that the Viewers' Report of View and Report and Plat of Survey be adopted, and that said road be declared located and established as a public highway in accordance therewith; full record thereof to be made in the County Road Record and Plat, as Road No....., and the Trustees of..... Wyandotte..... Township be notified to cause the same to be opened for public travel.

ORDER TO CHAIRMAN OF HIGHWAY COMMISSIONERS TO OPEN ROAD MAILED May 10, 1956.

I CERTIFY, that the foregoing is a complete record of the location and establishment of said road No....., as required by law to be made, and that the same was recorded on the day of, 19.....

.....
County Clerk.

ROAD RECORD

Acme Bindery Co. - 4537

Road No.

BE IT REMEMBERED, That on the 27th day of February, 19 56, a Road Petition signed by Oscar H. Mahany and 17 others, was presented to the Board of County Commissioners of Wyandotte County, Kansas, praying for VACATION of a certain road, described as follows, to-wit:

PETITION

Beginning at the South boundary of the Southwest 1/4 of the Southwest 1/4 and extending North to the North boundary thereof, The East 20 feet of the Southwest 1/4 of the Southwest 1/4. ALSO the North 20 feet of the Southwest 1/4 of the Southwest 1/4 from the East boundary of the right of way of 49th Street to the Northeast boundary line, such Southwest 1/4 of the Southwest 1/4. ALSO beginning at a point 20 feet West and 20 feet South of the Northeast corner of the Southwest 1/4 of the Southwest 1/4, thence West 20 feet, thence Southeasterly to a point 20 feet South of the point of beginning, thence North to the point of beginning, all in Section 36, Township 10, Range 24.

SAID PETITION was accompanied with Bond, as required by law, signed by as principal, and as sureties, in the penal sum of DOLLARS, (\$.....)

BOND

WE, The undersigned, owning land along the line of the road described in the accompanying petition hereby relinquish all claim of damage that we might have, either as owner or agent, by reason of land to be appropriated as right of way for said road, and waive notice to land owners, provided by law, and donate the land for right of way for said road through the lands, a description of which is placed opposite our several names:

Relinquishment
of Claim
for Damages

NAMES	Owner or Agent	DESCRIPTION	S	T	R	Total Number of Acres in Description
NAMES THAT APPEAR ON ROAD PETITION						
Conrad Miller						
Charles Mahany						
Vera Jeanne Mahany						
Ray E. Carr						
O. H. Mahany						
Lorraine Glitten						
Gussie I. Mahany						
Raymond F. Dillon, Sr.						
Wilford J. Keeling						
Rose Marie Keeling						
Roy Chamberlain						
Emmett E. Schaible						
Vivian Schaible						
J. R. Murry						
Mrs. J. R. Murry						
Mrs. Orin Tucker						
Orin Tucker						

I, one of the petitioners on the Petition herewith submitted, do hereby certify that all of the resident land owners owning land along the line of the road described therein have signed the within relinquishment except:

Signed:
One of the Petitioners

WYANDOTTE COUNTY, KANSAS

WHEREUPON, said bond was approved by the Board, and it appearing to the satisfaction of the Board, that the law had been substantially complied with, it was ordered, that Joseph F. Reardon, Cordell D. Meeks and Kimball L. Backus be appointed viewers of the proposed road, and that they meet in conjunction with the County Surveyor, at the _____ of _____ in Quindaro Township, on the 13th day of April, 1956, and proceed to view and lay out said road, according to law, giving to all parties a hearing, and make due report of their proceedings to the County Board.

Appointment
of
Viewers

AFTERWARDS, TO-WIT: On the 19th day of March, 1956, R. W. Jensen County Clerk, presented to said Board his certificate, under seal, setting forth, that pursuant to law he had caused public notice of said proposed road to be published in The Wyandotte Echo (a weekly newspaper, published in Kansas City, Kansas,) for two consecutive weeks and that said notice was so published in said newspaper, on the 22nd day of March, 1956, the 29th day of March, 1956, and the _____ day of _____, 19____, and also caused similar notices to be posted to public view upon the bulletin board in his office from March 19th, 1956, to April 13th, 1956, and similar notices to be publicly posted in the following places, to-wit:

PROOF OF
PUBLIC
NOTICE

Wyandotte County, ss.
To Whom It May Concern:
Take notice, that a legal petition signed by Oscar H. Mahany and other householders of Quindaro Township, in said County, has been presented to the Board of County Commissioners, praying for the vacation of a road, as follows, viz: Beginning at the south boundary of the Southwest 1/4 of the Southwest 1/4 and extending North to the North boundary thereof, the East 20 feet of the Southwest 1/4 of the Southwest 1/4; also, the north 20 feet of the southwest 1/4 of the southwest 1/4 from the east boundary of the right of way of 49th Street to the northeast boundary line, such southwest 1/4 of the southwest 1/4. Also beginning at a point 20 feet west and 20 feet south of the northeast corner of the southwest 1/4 of the southwest 1/4, thence west 20 feet, thence southeasterly to a point 20 feet south of the point of beginning, thence north to the point of beginning, all in Section 36, Township 10, Range 24 East.
And that said board has appointed Joseph F. Reardon, Cordell D. Meeks and Kimball L. Backus viewers, who will meet at the point of beginning of said road, as petitioned for, on the 13th day of April, 1956, and proceed to view said road, as the law directs, at which time and place all persons interested may attend and have a hearing. In case said viewers fail to meet on the day designated, they may meet on the following day, as provided by law, without further notice.
Witness my hand and the official seal of said County, this 19th day of March, 1956.
R. W. JENSEN,
County Clerk.
(Seal)
(First Published March 22, 1956)
St. WE-3-29-56

Reco
pres
follo

County
Surveyor's
Report and
Field Notes

75
of May, 1956 William T. Dutott, County Surveyor
s report of survey of said proposed road, plat and field notes, in words and figures as
board, I met with Joseph F. Reardon, Cordell D. Meeks and
viewers, at the _____ of _____ in Quindaro
Township, on the 13th day of April, 1956, and under the direction of said viewers, proceeded to survey said road as petitioned for, conspicuously marking the same throughout, and noting the courses and distances, and I do hereby certify that the following is a correct return of the survey of said road, and plat of the same, to-wit:

Beginning at the South boundary of the Southwest 1/4 of the Southwest 1/4 and extending North to the north boundary thereof, the East 20 feet of the Southwest 1/4 of the Southwest 1/4. ALSO the North 20 feet of the Southwest 1/4 of the Southwest 1/4 from the East boundary of the right of way of 49th Street to the Northeast boundary line of the Southwest 1/4 of the Southwest 1/4. ALSO beginning at a point 20 feet West and 20 feet South of the Northeast corner of the Southwest 1/4 of the Southwest 1/4 thence West 20 feet thence Southeasterly to a point 20 feet South of the point of beginning, thence North to point of beginning. All in Section 36, Township 10, Range 24 East.

WYANDOTTE COUNTY, KANSAS

Appointment
of
Viewers

WHEREUPON, said bond was approved by the Board, and it appearing to the satisfaction of the Board, that the law had been substantially complied with, it was ordered, that Joseph F. Reardon, Cordell D. Meeks and Kimball L. Backus be appointed viewers of the proposed road, and that they meet in conjunction with the County Surveyor, at the _____ of _____ in Quindaro Township, on the 13th day of April, 19 56, and proceed to view and lay out said road, according to law, giving to all parties a hearing, and make due report of their proceedings to the County Board.

AFTERWARDS, TO-WIT: On the 19th day of March, 19 56, R. W. Jensen County Clerk, presented to said Board his certificate, under seal, setting forth, that pursuant to law he had caused public



PROOF OF
PUBLIC
NOTICE

notice of said proposed road to be published in The Wyandotte Echo (a weekly newspaper, published in Kansas City, Kansas,) for two consecutive weeks and that said notice was so published in said newspaper, on the 22nd day of March, 19 56, the 29th day of March, 19 56, and the _____ day of _____, 19 _____, and also caused similar notices to be posted to public view upon the bulletin board in his office from March 19th, 19 56, to April 13th, 19 56, and similar notices to be publicly posted in the following places, to-wit:
from _____ 19 _____, to _____ 19 _____, at _____ in _____ Township
from _____ 19 _____, to _____ 19 _____, at _____ in _____ Township
from _____ 19 _____, to _____ 19 _____, at _____ in _____ Township
and had also caused record of same to be made in the County Commissioner's

Record, Volume "D-1" page "75"

County
Surveyor's
Report and
Field Notes


ALSO, upon said 10th day of May, 19 56, William T. Dutott, County Surveyor presented to said County Board, his report of survey of said proposed road, plat and field notes, in words and figures as follows, to-wit:

Pursuant to the order of the Board, I met with Joseph F. Reardon, Cordell D. Meeks and Kimball L. Backus viewers, at the _____ of _____ in Quindaro Township, on the 13th day of April, 19 56, and under the direction of said viewers, proceeded to survey said road as petitioned for, conspicuously marking the same throughout, and noting the courses and distances, and I do hereby certify that the following is a correct return of the survey of said road, and plat of the same, to-wit:

Beginning at the South boundary of the Southwest 1/4 of the Southwest 1/4 and extending North to the north boundary thereof, the East 20 feet of the Southwest 1/4 of the Southwest 1/4. ALSO the North 20 feet of the Southwest 1/4 of the Southwest 1/4 from the East boundary of the right of way of 49th Street to the Northeast boundary line of the Southwest 1/4 of the Southwest 1/4. ALSO beginning at a point 20 feet West and 20 feet South of the Northeast corner of the Southwest 1/4 of the Southwest 1/4 thence West 20 feet thence Southeasterly to a point 20 feet South of the point of beginning, thence North to point of beginning. All in Section 36, Township 10, Range 24 East.

ROAD RECORD

Acme Bindery Co.—4537



County
Surveyor's
Plat and
Field Notes

Field Notes

ALSO, upon said 10th day of May, 19 56, said Joseph F. Reardon, Cordell D. Meeks and Kimball L. Backus, Viewers, presented to said County Board their several reports, as follows, to-wit:

"Pursuant to Commissioners' Notice, we met at the of in Quindaro Township, on the 13th day of April, 19 56, and taking to our assistance

and as chain carriers, and as marker, proceeded to view the route of the road petitioned for, which was surveyed under our direction by William T. Dutott, County Surveyor, the field notes and plat of which survey are hereto attached and form part of this report, and after careful

deliberation we are of the opinion that said road is ^{not} practicable, and of ^{no} public utility, and recommend that it be ~~granted~~ as ~~vacated~~ vacated ~~as~~." ~~628 1956~~

Viewers' Report
of View and
Survey

WYANDOTTE COUNTY, KANSAS

Viewers' Report of Damages Claimed and Awarded

And further report that the following is a complete list of the names of all persons (Owners, Agents or Guardians) who filed claims with us for damages or compensation, (which said claims are herewith submitted,) by reason of the location and establishment of said proposed road and the amount awarded to each, by us, to-wit:

NAMES	Owner, Agent or Guardian	FRACTIONAL PART	Sec.	Twp.	R'ng	Acres Appropriated	Am't Claimed	Am't Awarded by Viewers	Commissioners Revision
NO DAMAGES CLAIMED					NO DAMAGES ALLOWED				

Petitioner's Affidavit of Service of Notice

ALSO, upon said day of, 19....., there was presented to said County Board, the affidavit of one of the petitioners aforesaid, setting forth that due notice of the of said proposed road, together with date of meeting of the Viewers, as per published notice of County Clerk, had been served upon each of the persons noted below, who, as Owners, Agents, or Guardians were all the persons through whose premises said road is proposed to be located, except those who have signed Relinquishment, to-wit:

Date When Notice Was Served	NAME OF PERSON	Owner, Agent or Guardian	FRACTIONAL PART	Sec.	Twp.	Range	REMARKS

Final Order of Board of County Commissioners

WHEREUPON, on the 10th day of May, 1956, the following action thereon was had by said Board of County Commissioners, to-wit: vacation
 Upon due consideration, no legal objection having been offered against the ~~location~~ ^{no} of said road, and believing the same to be of public utility, it is ORDERED: that the Viewers' Report of View and Report and Plat of Survey be adopted, and that said road be declared ~~located and established~~ ^{vacated} as a public highway in accordance therewith; full record thereof to be made in the County Road Record and Plat, as Road No., and the Trustees of Quindaro Township be notified to cause the same to be ~~opened for public travel~~ ^{vacated}.

ORDER TO CHAIRMAN OF HIGHWAY COMMISSION TO VACATE ROAD, MAILED MAY 10, 1956

I CERTIFY, that the foregoing is a complete record of the location and establishment of said road No., as required by law to be made, and that the same was recorded on the day of, 19.....

County Clerk.

ROAD RECORD

Acme Bindery Co.—4537

Road No.

BE IT REMEMBERED, That on the 26th day of March, 19 56, a Road Petition signed by Cooley E. Miller and 12 others, was presented to the Board of County Commissioners of Wyandotte County, Kansas, praying for LOCATION of a certain road, described as follows, to-wit:

North 66th Street and Tauromee Avenue. In Twin Ridge Subdivision.

PETITION

SAID PETITION was accompanied with Bond, as required by law, signed by as principal, and and as sureties, in the penal sum of DOLLARS, (\$.....)

BOND

WE, The undersigned, owning land along the line of the road described in the accompanying petition hereby relinquish all claim of damage that we might have, either as owner or agent, by reason of land to be appropriated as right of way for said road, and waive notice to land owners, provided by law, and donate the land for right of way for said road through the lands, a description of which is placed opposite our several names:

Relinquishment
of Claim
for Damages

NAMES	Owner or Agent	DESCRIPTION	S	T	R	Total Number of Acres in Description
NAMES THAT APPEAR ON ROAD PETITION						
G. F. Lorfing						
Margery G. Saksa						
Charles E. Norman						
Fred R. Snell						
Dennis G. Collins						
Sanford Perkins						
Lawrence E. Helm						
Jimmy H. Becker						
G. T. Leatherwood						
Robert W. Radford, Jr.						
James P. Huff						
Peter T. Carr						

I, one of the petitioners on the Petition herewith submitted, do hereby certify that all of the resident land owners owning land along the line of the road described therein have signed the within relinquishment except:

Signed:
One of the Petitioners.

WYANDOTTE COUNTY, KANSAS

Appointment
of
Viewers

WHEREUPON, said bond was approved by the Board, and it appearing to the satisfaction of the Board, that the law had been substantially complied with, it was ordered, that Joseph F. Reardon, Cordell D. Meeks and Kimball L. Backus be appointed viewers of the proposed road, and that they meet in conjunction with the County Surveyor, at the _____ of _____ in Wyandotte Township, on the 27th day of April, 19 56, and proceed to view and lay out said road, according to law, giving to all parties a hearing, and make due report of their proceedings to the County Board.

AFTERWARDS, TO-WIT: On the 29th day of March, 19 56, R. W. Jensen, County Clerk, presented to said Board his certificate, under seal, setting forth, that pursuant to law he had caused public

To Whom It May Concern:
 Take Notice, that a legal petition signed by Cooley Miller and other householders of Wyandotte Township, in said County, has been presented to the Board of County Commissioners, praying for the location of a road, as follows, viz: Tauromee Ave. and North 66th St. as shown on the plat of Twin Ridge Addition.
 And that said Board has appointed Joseph F. Reardon, Cordell D. Meeks and Kimball L. Backus viewers, who will meet at the point of beginning of said road, as petitioned for on the 27th day of April, 1956, and proceed to view said road, as the law directs, at which time and place all persons interested may attend and have a hearing. In case said viewers fail to meet on the day designated, they may meet on the following day, as provided by law, without further notice.
 Witness my hand and the official seal of said County, this 29th day of March, 1956.

PROOF OF
PUBLIC
NOTICE

Recd

R. W. JENSEN,
 County Clerk
 (First Published April 5, 1956)
 21-WM-4-11-56

83"

ay of May, 19 56, William T. Dutott, County Surveyor

presented to said County Board, his report of survey of said proposed road, plat and field notes, in words and figures as follows, to-wit:


Pursuant to the order of the Board, I met with Joseph F. Reardon, Cordell D. Meeks and Kimball L. Backus viewers, at the _____ of _____ in Wyandotte Township, on the 27th day of April, 19 56, and under the direction of said viewers, proceeded to survey said road as petitioned for, conspicuously marking the same throughout, and noting the courses and distances, and I do hereby certify that the following is a correct return of the survey of said road, and plat of the same, to-wit:

Tauromee Avenue and North 66th Street as shown on the plat of Twin Ridge Addition.

County
Surveyor's
Report and
Field Notes

ROAD RECORD

Acme Bindery Co. - 4527



County
Surveyor's
Plat and
Field Notes

Field Notes

ALSO, upon said 10th day of May, 19 56, said Joseph F. Reardon, Cordell D. Meeks and Kimball L. Backus, Viewers, presented to said County Board their several reports, as follows, to-wit:

"Pursuant to Commissioners' Notice, we met at the _____ of _____ in Wyandotte Township, on the 27th day of April, 19 56, and taking to our assistance _____ and _____, as chain carriers, and _____ as marker, proceeded to view the route of the road petitioned for, which was surveyed under our direction by William T. Dutott, _____ County Surveyor, the field notes and plat of which survey are hereto attached and form part of this report, and after careful deliberation we are of the opinion that said road is practicable, and of public utility, and recommend that it be granted, as located and surveyed, and that it be established and opened _____ feet wide."

Viewers' Report
of View and
Survey

WYANDOTTE COUNTY, KANSAS

Viewers' Report of Damages Claimed and Awarded

And further report that the following is a complete list of the names of all persons (Owners, Agents or Guardians) who filed claims with us for damages or compensation, (which said claims are herewith submitted,) by reason of the location and establishment of said proposed road and the amount awarded to each, by us, to-wit:

NAMES	Owner, Agent or Guardian	FRACTIONAL PART	Sec.	Twp.	R'nge	Acres Appropriated	Am't Claimed	Am't Awarded by Viewers	Commissioners Revision
NO DAMAGES CLAIMED					NO DAMAGES ALLOWED				

Petitioner's Affidavit of Service of Notice

ALSO, upon said..... day of....., 19....., there was presented to said County Board, the affidavit of..... one of the petitioners aforesaid, setting forth that due notice of the..... of said proposed road, together with date of meeting of the Viewers, as per published notice of County Clerk, had been served upon each of the persons noted below, who, as Owners, Agents, or Guardians were all the persons through whose premises said road is proposed to be located, except those who have signed Relinquishment, to-wit:

Date When Notice Was Served	NAME OF PERSON	Owner, Agent or Guardian	FRACTIONAL PART	Sec.	Twp.	Range	REMARKS

Final Order of Board of County Commissioners

WHEREUPON, on the 10th day of May....., 1956, the following action thereon was had by said Board of County Commissioners, to-wit:

Upon due consideration, no legal objection having been offered against the establishment of said road, and believing the same to be of public utility, it is ORDERED: that the Viewers' Report of View and Report and Plat of Survey be adopted, and that said road be declared located and established as a public highway in accordance therewith; full record thereof to be made in the County Road Record and Plat, as Road No....., and the Trustees of..... Wyandotte Township be notified to cause the same to be opened for public travel.

NOTICE TO CHAIRMAN OF HIGHWAY COMMISSIONER TO OPEN ROAD MAILED May 10, 1956.

I CERTIFY, that the foregoing is a complete record of the location and establishment of said road No....., as required by law to be made, and that the same was recorded on the..... day of....., 19.....

.....
County Clerk.

ROAD RECORD

Acme Bindery Co.-4537

Road No.

BE IT REMEMBERED, That on the 26th day of March, 19 56, a Road Petition signed by James Strickland and 14 others, was presented to the Board of County Commissioners of Wyandotte County, Kansas, praying for LOCATION of a certain road, described as follows, to-wit:

Ridge Road; 71st Terrace and Lowell Avenue, as shown on the recorded plat of Strickland Place.

PETITION

SAID PETITION was accompanied with Bond, as required by law, signed by as principal, and and as sureties, in the penal sum of DOLLARS, (\$.....)

BOND

WE, The undersigned, owning land along the line of the road described in the accompanying petition hereby relinquish all claim of damage that we might have, either as owner or agent, by reason of land to be appropriated as right of way for said road, and waive notice to land owners, provided by law, and donate the land for right of way for said road through the lands, a description of which is placed opposite our several names:

Relinquishment of Claim for Damages

NAMES	Owner or Agent	DESCRIPTION	S	T	R	Total Number of Acres in Description
NAMES THAT APPEAR ON ROAD PETITION						
Sam V. Sparks						
Charles Sparks						
Melvin H. Milam, Jr.						
George L. Cop						
Robert C. Ross						
Wayne C. Leith						
Thomas L. Griswold						
D. W. Saville						
Elmer M. Oliver						
Willard K. Vandergood						
George W. Hill						
Glenn N. Trader						
Ernest O. Bjorgaard						
George Strickland						

I, one of the petitioners on the Petition herewith submitted, do hereby certify that all of the resident land owners owning land along the line of the road described therein have signed the within relinquishment except:

Signed: One of the Petitioners.

WYANDOTTE COUNTY, KANSAS

Appointment
of
Viewers

WHEREUPON, said bond was approved by the Board, and it appearing to the satisfaction of the Board, that the law had been substantially complied with, it was ordered, that Jos eph F. Reardon, Cordell D. Meeks and Kimball L. Backus be appointed viewers of the proposed road, and that they meet in conjunction with the County Surveyor, at the _____ of _____ in Wyandotte Township, on the 4th day of May, 19 56, and proceed to view and lay out said road, according to law, giving to all parties a hearing, and make due report of their proceedings to the County Board.

AFTERWARDS, TO-WIT: On the 5th day of April, 19 56, R. W. Jensen, County Clerk, presented to said Board his certificate, under seal, setting forth, that pursuant to law he had caused public

To Whom it may concern,
Take Notice, That a petition signed by James Strickland and other householders of Wyandotte Township, in said County, has been presented to the Board of County Commissioners, praying for the location of a road, as follows, viz: Ridge Road, 71st Terrace and Lowell Avenue as shown on the recorded plat of Strickland Place.
And that said Board has appointed Joseph F. Reardon, Cordell D. Meeks and Kimball L. Backus viewers, who will meet at the point of beginning of said road, as petitioned for on the 4th day of May 1956, and proceed to view said road, as the law directs, at which time and place all persons interested may attend and have a hearing. In case said viewers fail to meet on the day designated, they may meet the following day, as provided by law, without further notice.
Witness my hand and the official seal of said County, this 5th day of April, 1956.
R. W. JENSEN,
County Clerk.
(Seal)
(First Published Apr. 12, 1956)
St-WE-4-12-56

notice of said proposed road to be published in The Wyandotte Echo (a weekly newspaper, published in Kansas City, Kansas) for two consecutive weeks and that said notice was so published in said newspaper, on the 12th day of April, 19 56, the 19th day of April, 19 56, and the _____ day of _____, 19 _____, and also caused similar notices to be posted to public view upon the bulletin board in his office from April 5th 19 56, to May 4th, 19 56, and similar notices to be publicly posted in the following places, to-wit:

from _____ 19 _____, to _____ 19 _____, at _____ in _____ Township
from _____ 19 _____, to _____ 19 _____, at _____ in _____ Township
from _____ 19 _____, to _____ 19 _____, at _____ in _____ Township
and had also caused record of same to be made in the County Commissioner's

Recd _____ 88 "

PROOF OF
PUBLIC
NOTICE

ALSO, upon said 10th day of May, 19 56, William T. Dutott, County Surveyor presented to said County Board, his report of survey of said proposed road, plat and field notes, in words and figures as follows, to-wit:


County
Surveyor's
Report and
Field Notes

Pursuant to the order of the Board, I met with Joseph F. Reardon, Cordell D. Meeks and Kimball L. Backus viewers, at the _____ of _____ in Wyandotte Township, on the 4th day of May, 19 56, and under the direction of said viewers, proceeded to survey said road as petitioned for, conspicuously marking the same throughout, and noting the courses and distances, and I do hereby certify that the following is a correct return of the survey of said road, and plat of the same, to-wit:

Ridge Road, 71st Terrace and Lowell Avenue, as shown on the recorded plat of Strickland Place.

ROAD RECORD

Acme Bindery Co.—4537



County
Surveyor's
Plat and
Field Notes

Field Notes

ALSO, upon said 10th day of May, 19 56, said Joseph F. Reardon, Cordell D. Meeks and Kimball L. Backus, Viewers, presented to said County Board their several reports, as follows, to-wit:

"Pursuant to Commissioners' Notice, we met at the _____ of _____ in Wyandotte Township, on the 4th day of May, 19 56, and taking to our assistance _____ and _____, as chain carriers, and _____ as marker, proceeded to view the route of the road petitioned for, which was surveyed under our direction by William T. Dutott, County Surveyor, the field notes and plat of which survey are hereto attached and form part of this report, and after careful deliberation we are of the opinion that said road is practicable, and of public utility, and recommend that it be granted, as located and surveyed, and that it be established and opened _____ feet wide."

Viewers' Report
of View and
Survey

WYANDOTTE COUNTY, KANSAS

Viewers' Report of Damages Claimed and Awarded

And further report that the following is a complete list of the names of all persons (Owners, Agents or Guardians) who filed claims with us for damages or compensation, (which said claims are herewith submitted,) by reason of the location and establishment of said proposed road and the amount awarded to each, by us, to-wit:

NAMES	Owner, Agent or Guardian	FRACTIONAL PART	Sec.	Twp.	R'ng	Acres Appropriated	Am't Claimed	Am't Awarded by Viewers	Commissioners Revision
NO DAMAGES CLAIMED									

NO DAMAGES ALLOWED

Petitioner's Affidavit of Service of Notice

ALSO, upon said.....day of....., 19....., there was presented to said County Board, the affidavit of.....one of the petitioners aforesaid, setting forth that due notice of the.....of said proposed road, together with date of meeting of the Viewers, as per published notice of County Clerk, had been served upon each of the persons noted below, who, as Owners, Agents, or Guardians were all the persons through whose premises said road is proposed to be located, except those who have signed Relinquishment, to-wit:

Date When Notice Was Served	NAME OF PERSON	Owner, Agent or Guardian	FRACTIONAL PART	Sec.	Twp.	Range	REMARKS

Final Order of Board of County Commissioners

WHEREUPON, on the.....10th.....day of.....May....., 1956....., the following action thereon was had by said Board of County Commissioners, to-wit:

Upon due consideration, no legal objection having been offered against the establishment of said road, and believing the same to be of public utility, it is ORDERED: that the Viewers' Report of View and Report and Plat of Survey be adopted, and that said road be declared located and established as a public highway in accordance therewith; full record thereof to be made in the County Road Record and Plat, as Road No....., and the Trustees of.....Wyandotte..... Township be notified to cause the same to be opened for public travel.

Notice to Chairman of Highway Commission to open road, mailed May 10, 1956.

I CERTIFY, that the foregoing is a complete record of the location and establishment of said road No....., as required by law to be made, and that the same was recorded on the.....day of....., 19.....

.....
County Clerk.

ROAD RECORD

Acme Bindery Co.—4537

Road No. Resolution No. 211

BE IT REMEMBERED, That on the 25th day of November, 19 55, ~~at the~~ signed by

PETITION

Board of County Commissioners and others, was presented to the Board of County Commissioners of
County Line Road

Wyandotte County, Kansas, praying for Survey and true course of a certain road, described as follows, to-wit:

"Beginning at the present Western Terminus of 47th Street, otherwise commonly known as 'County Line Road', and extending in a Western and Northwesterly direction a distance of approximately 1 3/4 miles by the most expedient and reasonable route to a point of intersection and ending at Quivira Road"

BOND

SAID PETITION was accompanied with Bond, as required by law, signed by
as principal, and and as sureties, in the
penal sum of DOLLARS, (\$.....)

Relinquishment
of Claim
for Damages

WE, The undersigned, owning land along the line of the road described in the accompanying
petition hereby relinquish all claim of damage that we might have, either as owner or agent, by reason of land to be approp-
riated as right of way for said road, and waive notice to land owners, provided by law, and donate the land for right of way
for said road through the lands, a description of which is placed opposite our several names:

NAMES	Owner or Agent	DESCRIPTION	S	T	R	Total Number of Acres in Description

I, one of the petitioners on the Petition herewith submitted, do hereby certify that all of the resident land owners owning land along the line of the road described therein have signed the within relinquishment except:

Signed:
One of the Petitioners.

WYANDOTTE COUNTY, KANSAS

Appointment
of
Viewers

WHEREUPON, said bond was approved by the Board, and it appearing to the satisfaction of the Board, that the law had been substantially complied with, it was ordered, that Joseph F. Reardon, Cordell D. Meeks and Kimball L. Backus be appointed viewers of the proposed road, and that they meet in conjunction with the County Surveyor, at the _____ of _____ in Shawnee Township, on the 16th day of December, 19 55, and proceed to view and lay out said road, according to law, giving to all parties a hearing, and make due report of their proceedings to the County Board.

AFTERWARDS, TO-WIT: On the 25th day of November, 19 55, R. W. Jensen, County Clerk, presented to said Board his certificate, under seal, setting forth, that pursuant to law he had caused public

PROOF OF
PUBLIC
NOTICE

State of Kansas,
Wyandotte County, ss.
To Whom It May Concern:
Take notice, that a resolution signed and adopted by the Board of County Commissioners of Wyandotte County, Kansas for the purpose of making certain the true course and surveying the true course of the County Line Road, in Shawnee Township, beginning at the present western terminus of 47th Street, otherwise commonly known as 'County Line Road,' and extending in a western and northwesterly direction a distance of approximately 1 1/2 miles by the most expedient and reasonable route to a point of intersection, and ending at Quivira Road, 580.14 ft. north of the southwest corner of the southeast quarter of Section 34-11-24 in said county, as provided G. S. 1949, 68-195.
And that said Board has appointed Joseph F. Reardon, Cordell D. Meeks and Kimball L. Backus, viewers, who will meet at the point of beginning of said road, as petitioned for on the 16th day of December, 1955, and proceed to view said road, as the law directs, at which time and place all persons interested may attend and have a hearing. In case said viewers fail to meet on the day designated, they may meet on the following day, as provided by law, without further notice.
Witness my hand and the official seal of said county, this 25th day of November, 1955.
R. W. JENSEN,
County Clerk.
(First Published Dec. 1, 1955)
21-WE-12-2-55

notice of said proposed road to be published in The Wyandotte Echo (a weekly newspaper, published in Kansas City, Kansas,) for two consecutive weeks and that said notice was so published in said newspaper, on the 1st day of December, 19 55, the 8th day of December, 19 55, and the _____ day of _____, 19 _____, and also caused similar notices to be posted to public view upon the bulletin board in his office from November 25th 19 55, to December 16th, 19 55, and similar notices to be publicly posted in the following places, to-wit:
from _____ 19 _____, to _____ 19 _____, at _____ in _____ Township
from _____ 19 _____, to _____ 19 _____, at _____ in _____ Township
from _____ 19 _____, to _____ 19 _____, at _____ in _____ Township
and had also caused record of same to be made in the County Commissioner's

Record 629
lay of _____ May _____, 19 56, William T. Dutott, County Surveyor

County
Surveyor's
Report and
Field Notes

his report of survey of said proposed road, plat and field notes, in words and figures as

for Board, I met with Joseph F. Reardon, Cordell D. Meeks and Kimball L. Backus viewers, at the _____ of _____ in Shawnee


Township, on the 16th day of December, 19 55, and under the direction of said viewers, proceeded to survey said road as petitioned for, conspicuously marking the same throughout, and noting the courses and distances, and I do hereby certify that the following is a correct return of the survey of said road, and plat of the same, to-wit:

Beginning at a point on the East line of the Southwest quarter of the Southeast quarter of Section 34, Township 11, Range 24 East, said point being 172.04 feet North of the Southeast corner of the Southwest quarter of the Southeast quarter of Section 34, thence deflecting from said point on the East line of the Southwest quarter of the Southeast quarter of said Section 34 an angle of 55° 12' 30" to the left and in a Northwesterly direction for a distance of 174.24 feet, thence deflecting to the left from the last described course an angle of 34° 06' 30" for a distance of 370.00 feet, thence deflecting to the right from the last described course an angle of 21° 04' 30" for a distance of 358.15 feet thence deflecting to the left from the last described course an angle of 3° 21' 30" for a distance of 162.7 feet, thence deflecting to the right from the last described course an angle of 9° 13' 30" for a distance of 246.10 feet, thence deflecting to the left an angle of 28° 03' 30" for a distance of 97.40 feet to a point on the West line of the Southeast quarter of said Section 34, said point being 580.14 feet North of the Southwest corner of the Southeast quarter of said Section 34.

The meaning and intent of the above is to describe the center line of a right of way 60 feet in width extending 30 feet on each side of said center line and following the existing road-way as now traveled more or less.

ROAD RECORD

Acme Bindery Co. - 4537



County
Surveyor's
Plat and
Field Notes

Field Notes

ALSO, upon said 21st day of May, 19 56, said Joseph F. Reardon, Cordell D. Meeks and Kimball L. Backus, Viewers, presented to said County Board their several reports, as follows, to-wit:

"Pursuant to Commissioners' Notice, we met at the _____ of _____ in Shawnee Township, on the 16th day of December, 19 55, and taking to our assistance _____ and _____, as chain carriers, and _____ as marker, proceeded to view the route of the road petitioned for, which was surveyed under our direction by William T. Dutott, County Surveyor, the field notes and plat of which survey are hereto attached and form part of this report, and after careful deliberation we are of the opinion that said road is practicable, and of public utility, and recommend that it be granted, as located and surveyed, and that it be established and opened _____ feet wide."

Viewers' Report
of View and
Survey

WYANDOTTE COUNTY, KANSAS

Viewers' Report of Damages Claimed and Awarded

And further report that the following is a complete list of the names of all persons (Owners, Agents or Guardians) who filed claims with us for damages or compensation, (which said claims are herewith submitted,) by reason of the location and establishment of said proposed road and the amount awarded to each, by us, to-wit:

NAMES	Owner, Agent or Guardian	FRACTIONAL PART	Sec.	Twp.	R'ng	Acres Appropriated	Am't Claimed	Am't Awarded by Viewers	Commissioners Revision

Petitioner's Affidavit of Service of Notice

ALSO, upon said day of, 19....., there was presented to said County Board, the affidavit of one of the petitioners aforesaid, setting forth that due notice of the of said proposed road, together with date of meeting of the Viewers, as per published notice of County Clerk, had been served upon each of the persons noted below, who, as Owners, Agents, or Guardians were all the persons through whose premises said road is proposed to be located, except those who have signed Relinquishment, to-wit:

Date When Notice Was Served	NAME OF PERSON	Owner, Agent or Guardian	FRACTIONAL PART	Sec.	Twp.	Range	REMARKS

Final Order of Board of County Commissioners

WHEREUPON, on the 21st day of May, 1956, the following action thereon was had by said Board of County Commissioners, to-wit:

Upon due consideration, no legal objection having been offered against the establishment of said road, and believing the same to be of public utility, it is ORDERED: that the Viewers' Report of View and Report and Plat of Survey be adopted, and that said road be declared located and established as a public highway in accordance therewith; full record thereof to be made in the County Road Record and Plat, as Road No....., and the Trustees of Shawnee Township be notified to cause the same to be opened for public travel.

Order to Chairman of Highway Commissioners to open road mailed May 28, 1956.

I CERTIFY, that the foregoing is a complete record of the location and establishment of said road No....., as required by law to be made, and that the same was recorded on the day of, 19.....

County Clerk.

ROAD RECORD

Acme Bindery Co.—4537

Road No.

BE IT REMEMBERED, That on the 2nd day of December, 19 54, a Road Petition signed by Conrad Miller and 12 others, was presented to the Board of County Commissioners of Wyandotte County, Kansas, praying for Location of a certain road, described as follows, to-wit:

Longwood, Longwood Drive, Georgia, Rowland, 61st Street Terrace, 62nd Street and 62nd Street Terrace as the same are located within the boundaries of Quivirian Acres, a subdivision of land in Wyandotte County, Kansas.

PETITION

SAID PETITION was accompanied with Bond, as required by law, signed by as principal, and as sureties, in the penal sum of DOLLARS, (\$.....)

BOND

WE, The undersigned, owning land along the line of the road described in the accompanying petition hereby relinquish all claim of damage that we might have, either as owner or agent, by reason of land to be appropriated as right of way for said road, and waive notice to land owners, provided by law, and donate the land for right of way for said road through the lands, a description of which is placed opposite our several names:

Relinquishment
of Claim
for Damages

NAMES	Owner or Agent	DESCRIPTION	S	T	R	Total Number of Acres in Description
NAMES THAT APPEAR ON ROAD PETITION						
Conrad Miller						
Jack R. Fichtner						
Dorothy I Fichtner						
Sarah J/ Peerson						
W. H. McKain						
Margaret F. McKain						
Harry W. Lacy						
Viola T. Lacy						
Marilyn Miller						
J. P. Wolf						
Wm. A. Mason						
Mrs. Bessie Chamberlain						
R. Chamberlain						

I, one of the petitioners on the Petition herewith submitted, do hereby certify that all of the resident land owners owning land along the line of the road described therein have signed the within relinquishment except:

Signed:
One of the Petitioners.

WYANDOTTE COUNTY, KANSAS

Appointment of Viewers

WHEREUPON, said bond was approved by the Board, and it appearing to the satisfaction of the Board, that the law had been substantially complied with, it was ordered, that Joseph F. Reardon, Cordell D. Meeks and Kimball L. Backus be appointed viewers of the proposed road, and that they meet in conjunction with the County Surveyor, at the point of beginning at said roads in Quindaro Township, on the 13th day of July, 19 56, and proceed to view and lay out said road, according to law, giving to all parties a hearing, and make due report of their proceedings to the County Board.

AFTERWARDS, TO-WIT: On the 18th day of June, 19 56, R. W. Jensen, County Clerk, presented to said Board his certificate, under seal, setting forth, that pursuant to law he had caused public notice of said proposed road to be published in The Wyandotte Echo (a weekly newspaper, published in Kansas City, Kansas,) for two consecutive weeks and that said notice was so published in said newspaper, on the 21st day of June, 19 56, the 28th day of June, 19 56, and the day of June, 19 56, and also caused similar notices to be posted to public view upon the bulletin board in his office from June 18th, 19 56, to July 19th, 19 56, and similar notices to be publicly posted in the following places, to-wit:

ROAD NOTICE
 State of Kansas, Wyandotte County, ss.
 To Whom It May Concern:
 Take Notice, That a legal petition, signed by Conrad Miller and other householders of Quindaro Township, in said County, has been presented to the Board of County Commissioners, praying for the location of a county road, as follows, viz: Beginning Longwood, Longwood Drive, Georgia, Rowland, 61st Street Terrace, 62nd Street and 62nd Street Terrace as the same are located within the boundaries of Quivirian Acres, a subdivision of land in Wyandotte County, Kansas.
 And that said Board has appointed Joseph F. Reardon, Cordell D. Meeks and Kimball Backus viewers, who will meet at the point of beginning of said road, as petitioned for on the 13th day of July, 1956, and proceed to view said road, as the law directs at which time and place all persons interested may attend and have a hearing. In case said viewers fail to meet on the day designated, they may meet on the following day, as provided by law, without further notice.
 Witness my hand and the official seal of said County, this 18th day of June, 1956.
 R. W. JENSEN,
 County Clerk
 (First Published June 21, 1956)
 St.-WE-6-25-56

from 19, to 19, at in Township
 from 19, to 19, at in Township
 from 19, to 19, at in Township
 and had also caused record of same to be made in the County Commissioner's

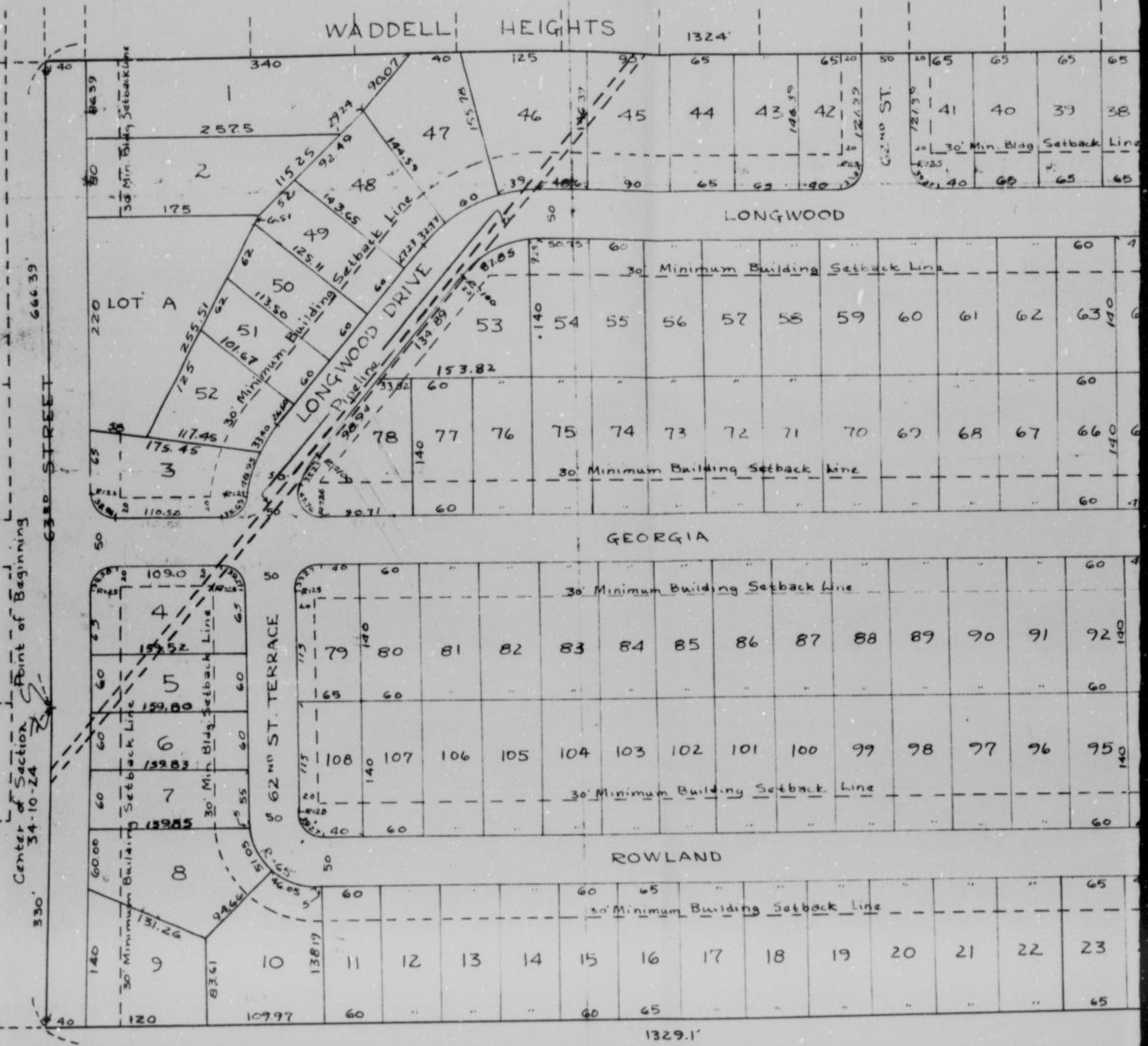
PROOF OF PUBLIC NOTICE

Record of 139 of July, 1956, Donald R. Stockdale County Surveyor
 presents report of survey of said proposed road, plat and field notes, in words and figures as follows

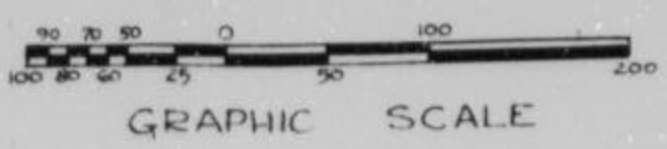
County Surveyor's Report and Field Notes

Pursuant to the order of the Board, I met with Joseph F. Reardon, Cordell D. Meeks and Kimball L. Backus viewers, at the of in Quindaro Township, on the 13th day of July, 1956, and under the direction of said viewers, proceeded to survey said road as petitioned for, conspicuously marking the same throughout, and noting the courses and distances, and I do hereby certify that the following is a correct return of the survey of said road, and plat of the same, to-wit:

Longwood, Longwood Drive, Georgia, Rowland, 61st Street Terrace, 62nd Street and 62nd Street Terrace as the same are located within the boundaries of Quivirian Acres a subdivision of land in Wyandotte County, Kansas.

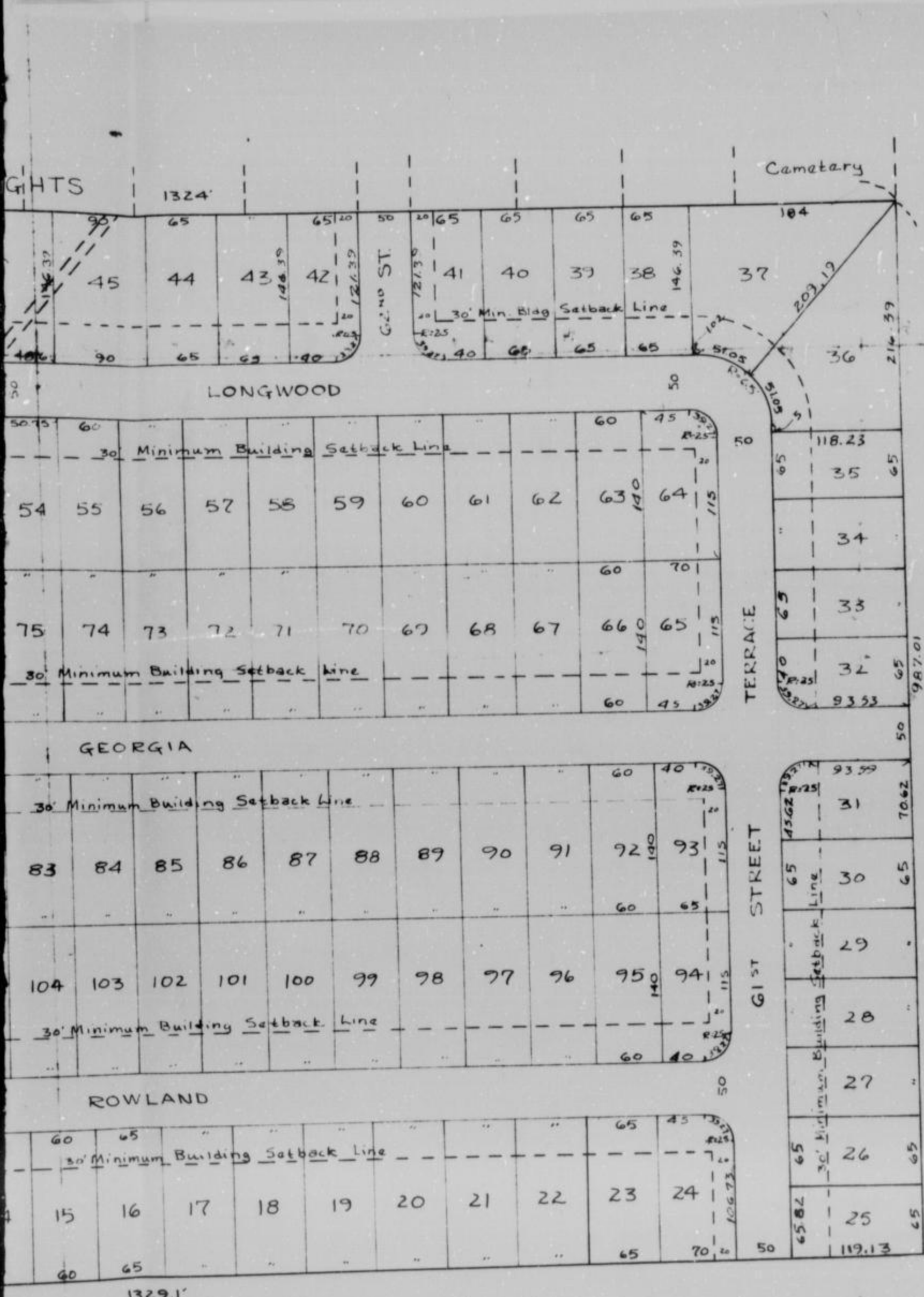


Center of Section 34-10-24 Point of Beginning



ROAD RECORD

Acme Bindery Co.—4937




County Surveyor's Plat and Field Notes

SCALE 1" = 100'

Field Notes

Surveyors' Report of View and Survey



1329.1'

ROAD RECORD

Acme Bindery Co.-4537



County
Surveyor's
Plat and
Field Notes



Field Notes

ALSO, upon said 19th day of July, 1956, said Joseph F. Reardon, Cordell D. Meeks and Kimball L. Backus, Viewers, presented to said County Board their several reports, as follows, to-wit:

"Pursuant to Commissioners' Notice, we met at the _____ of _____ in Quindaro Township, on the 13th day of July, 1956, and taking to our assistance _____ and _____, as chain carriers, and _____ as marker, proceeded to view the route of the road petitioned for, which was surveyed under our direction by Donald R. Stockdale, County Surveyor, the field notes and plat of which survey are hereto attached and form part of this report, and after careful deliberation we are of the opinion that said road is practicable, and of public utility, and recommend that it be granted, as located and surveyed, and that it be established and opened as platted, _____ feet wide."

Viewers' Report
of View and
Survey

WYANDOTTE COUNTY, KANSAS

Viewers' Report of Damages Claimed and Awarded

And further report that the following is a complete list of the names of all persons (Owners, Agents or Guardians) who filed claims with us for damages or compensation, (which said claims are herewith submitted,) by reason of the location and establishment of said proposed road and the amount awarded to each, by us, to-wit:

NAMES	Owner, Agent or Guardian	FRACTIONAL PART	Sec.	Twp.	R'nge	Acres Appropriated	Am't Claimed	Am't Awarded by Viewers	Commissioners Revision
NO DAMAGES CLAIMED									
							NO DAMAGES ALLOWED		

Petitioner's Affidavit of Service of Notice

ALSO, upon said.....day of....., 19....., there was presented to said County Board, the affidavit of.....one of the petitioners aforesaid, setting forth that due notice of the.....of said proposed road, together with date of meeting of the Viewers, as per published notice of County Clerk, had been served upon each of the persons noted below, who, as Owners, Agents, or Guardians were all the persons through whose premises said road is proposed to be located, except those who have signed Relinquishment, to-wit:

Date When Notice Was Served	NAME OF PERSON	Owner, Agent or Guardian	FRACTIONAL PART	Sec.	Twp.	Range	REMARKS

Final Order of Board of County Commissioners

WHEREUPON, on the 19th day of July, 1956, the following action thereon was had by said Board of County Commissioners, to-wit:

Upon due consideration, no legal objection having been offered against the establishment of said road, and believing the same to be of public utility, it is ORDERED: that the Viewers' Report of View and Report and Plat of Survey be adopted, and that said road be declared located and established as a public highway in accordance therewith; full record thereof to be made in the County Road Record and Plat, as Road No....., and the Trustees of Quindaro Township be notified to cause the same to be opened for public travel.

ORDER TO CHAIRMAN OF HIGHWAY COMMISSIONERS TO OPEN ROAD MAILED July 19, 1956.

I CERTIFY, that the foregoing is a complete record of the location and establishment of said road No....., as required by law to be made, and that the same was recorded on the.....day of....., 19.....

.....
County Clerk.

ROAD RECORD

Acme Bindery Co.—4837

Road No.

BE IT REMEMBERED, That on the 25th day of October, 19 54, a Road Petition signed by Don Y. Fleischer and 12 others, was presented to the Board of County Commissioners of Wyandotte County, Kansas, praying for Location of a certain road, described as follows, to-wit:

Washington Avenue, 62nd to 62nd Place in Coronado Hills.

PETITION

SAID PETITION was accompanied with Bond, as required by law, signed by as principal, and as sureties, in the penal sum of DOLLARS, (\$.....)

BOND

WE, The undersigned, owning land along the line of the road described in the accompanying petition hereby relinquish all claim of damage that we might have, either as owner or agent, by reason of land to be appropriated as right of way for said road, and waive notice to land owners, provided by law, and donate the land for right of way for said road through the lands, a description of which is placed opposite our several names:

Relinquishment
of Claim
for Damages

NAMES	Owner or Agent	DESCRIPTION	S	T	R	Total Number of Acres in Description
NAMES THAT APPEAR ON ROAD PETITION						
Don Y. Fleischer						
E. E. Sandgven						
George F. Litsis						
Curts R. Baker						
Joseph V. Reistroffe						
Richard J. Fields						
Hubert E. Klamm						
Warren H. Trout						
W. D. Hawkins						
Earl G. Dorzab						
Phillip D. Hare						
Mrs. Ray Snider						
Mrs. D. Y. Fleischer						

I, one of the petitioners on the Petition herewith submitted, do hereby certify that all of the resident land owners owning land along the line of the road described therein have signed the within relinquishment except:

Signed:
One of the Petitioners.

WYANDOTTE COUNTY, KANSAS

WHEREUPON, said bond was approved by the Board, and it appearing to the satisfaction of the Board, that the law had been substantially complied with, it was ordered, that Joseph F. Reardon, Cordell D. Meeks and Kimball L. Backus be appointed viewers of the proposed road, and that they meet in conjunction with the County Surveyor, at the _____ of _____ in Wyandotte Township, on the 17th day of August, 19 56, and proceed to view and lay out said road, according to law, giving to all parties a hearing, and make due report of their proceedings to the County Board.

AFTERWARDS, TO-WIT: On the 26th day of July, 19 56, R. W. Jensen, County Clerk, presented to said Board his certificate, under seal, setting forth, that pursuant to law he had caused public

State of Kansas,
Wyandotte County, ss.
TO WHOM IT MAY CONCERN:
Take notice that a legal petition signed by Don Y. Fleischer and other householders of Wyandotte Township, in said County, has been presented to the Board of County Commissioners, praying for the location of a road, as follows, viz: Washington Avenue from 62nd Street to 62nd Place in Coronado Hills.
And that said Board has appointed Joseph F. Reardon, Cordell D. Meeks and Kimball L. Backus viewers, who will meet at the point of beginning of said road, as petitioned for on the 17th day of August, 1956, and proceed to view said road, as the law directs, at which time and place all persons interested may attend and have a hearing. In case said viewers fail to meet on the day designated, they may meet on the following day, as provided by law, without further notice.
Witness my hand and the official seal of said County, this 14th day of July, 1956.

Rec'd R. W. JENSEN,
County Clerk.
(Seal)
(First Published Aug. 9, 1956)
St. WE-9-14-56

notice of said proposed road to be published in The Wyandotte Echo (a weekly newspaper, published in Kansas City, Kansas,) for two consecutive weeks and that said notice was so published in said newspaper, on the 9th day of August, 19 56, the 16th day of August, 19 56, and the _____ day of _____, 19 _____, and also caused similar notices to be posted to public view upon the bulletin board in his office from July 26th 1956, to August 21st, 19 56, and similar notices to be publicly posted in the following places, to-wit:
from _____ 19 _____, to _____ 19 _____, at _____ in _____ Township
from _____ 19 _____, to _____ 19 _____, at _____ in _____ Township
from _____ 19 _____, to _____ 19 _____, at _____ in _____ Township
and had also caused record of same to be made in the County Commissioner's

161"
y of August, 19 56, Donald R. Stockdale, County Surveyor

presented to said County Board, his report of survey of said proposed road, plat and field notes, in words and figures as follows, to-wit:

Pursuant to the order of the Board, I met with Joseph F. Reardon, Cordell D. Meeks and Kimball L. Backus viewers, at the Point of beginning in Wyandotte Township Township, on the 17th day of August, 19 56, and under the direction of said viewers, proceeded to survey said road as petitioned for, conspicuously marking the same throughout, and noting the courses and distances, and I do hereby certify that the following is a correct return of the survey of said road, and plat of the same, to-wit:

Washington Avenue from 62nd Street to 62nd Place in Coronado Hills.

Appointment
of
Viewers

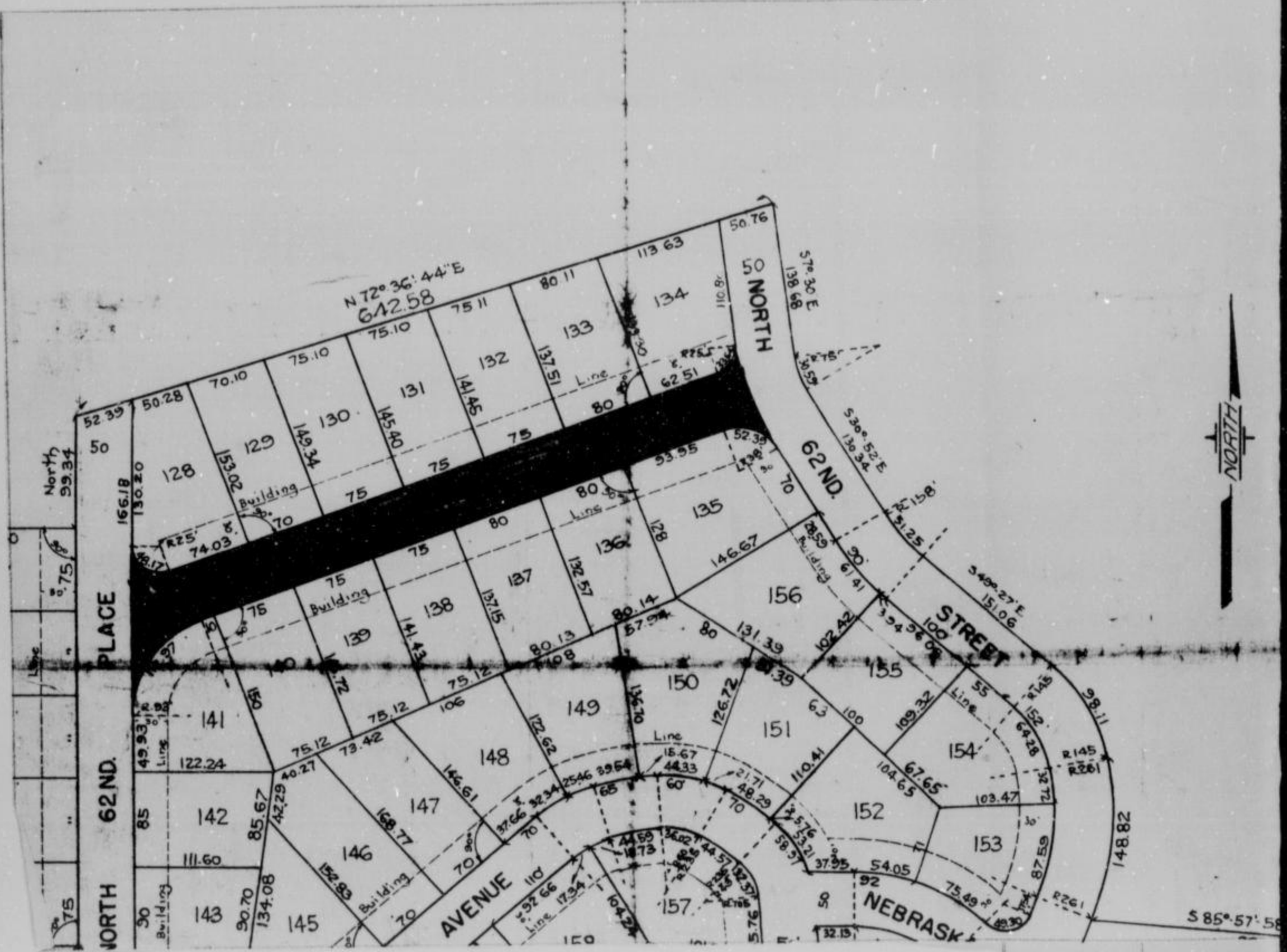
PROOF OF
PUBLIC
NOTICE

County
Surveyor's
Report and
Field Notes

ROAD RECORD

Acme Bindery Co.—4537

WASHINGTON AVENUE IN CORONADO HILLS



ALSO, upon said 20th day of August, 19 56, said Cordell D. Weeks
 and Kimball L. Backus, Viewers, presented to said County Board their several reports, as follows, to-wit:
 "Pursuant to Commissioners' Notice, we met at the _____ of _____ in Wyandotte
 Township, on the 17th day of August, 19 56, and taking to our assistance _____
 and _____, as chain carriers, and _____ as marker, proceeded
 to view the route of the road petitioned for, which was surveyed under our direction by Donald R. Stockdale
 County Surveyor, the field notes and plat of which survey are hereto attached and form part of this report, and after careful
 deliberation we are of the opinion that said road is practicable, and of public utility, and recommend that it be granted, as
 located and surveyed, and that it be established and opened 50 feet wide."

Viewers' Report
 of View and
 Survey

WYANDOTTE COUNTY, KANSAS

Viewers' Report of Damages Claimed and Awarded

And further report that the following is a complete list of the names of all persons (Owners, Agents or Guardians) who filed claims with us for damages or compensation, (which said claims are herewith submitted,) by reason of the location and establishment of said proposed road and the amount awarded to each, by us, to-wit:

NAMES	Owner, Agent or Guardian	FRACTIONAL PART	Sec.	Twp.	R'nge	Acres Appropriated	Am't Claimed	Am't Awarded by Viewers	Commissioners Revision
NO DAMAGES CLAIMED					NO DAMAGES ALLOWED				

Petitioner's Affidavit of Service of Notice

ALSO, upon said.....day of....., 19....., there was presented to said County Board, the affidavit of.....one of the petitioners aforesaid, setting forth that due notice of the.....of said proposed road, together with date of meeting of the Viewers, as per published notice of County Clerk, had been served upon each of the persons noted below, who, as Owners, Agents, or Guardians were all the persons through whose premises said road is proposed to be located, except those who have signed Relinquishment, to-wit:

Date When Notice Was Served	NAME OF PERSON	Owner, Agent or Guardian	FRACTIONAL PART	Sec.	Twp.	Range	REMARKS

Final Order of Board of County Commissioners

WHEREUPON, on the 20th day of August, 1956, the following action thereon was had by said Board of County Commissioners, to-wit:

Upon due consideration, no legal objection having been offered against the establishment of said road, and believing the same to be of public utility, it is ORDERED: that the Viewers' Report of View and Report and Plat of Survey be adopted, and that said road be declared located and established as a public highway in accordance therewith; full record thereof to be made in the County Road Record and Plat, as Road No....., and the Trustees of.....Wyandotte..... Township be notified to cause the same to be opened for public travel.

ORDER TO CHARIMAN OF HIGHWAY COMMISSIONERS TO OPEN ROAD MAILED AUGUST 21, 1956.

I CERTIFY, that the foregoing is a complete record of the location and establishment of said road No....., as required by law to be made, and that the same was recorded on the.....day of....., 19.....

.....
County Clerk.

ROAD RECORD

Acme Bindery Co.—4537

Road No.

BE IT REMEMBERED, That on the 17th day of April, 1956, a Road Petition signed by Ellery M. Combs and 12 others, was presented to the Board of County Commissioners of Wyandotte County, Kansas, praying for Vacation of a certain road, described as follows, to-wit:

PETITION

Beginning at: the intersection of the East Line of Kerr Heights, Third Addition and the center line of Haskell Ave. Which is the Southeast corner of Lot 8, Block 1 of said Kerr Heights, Third Addition, thence West along the Center line of Haskell Ave. to its intersection with the East line of Stitt Street, now called 49th Street, thence North 120.0 feet along East line of said 49th Street to a point; thence Southerly on a curve to the left having a radius of 80 feet, and an arc of 89.62 feet to a point. Thence on a line tangent to the curve 101.12 feet to point of beginning.

BOND

SAID PETITION was accompanied with Bond, as required by law, signed by as principal, and as sureties, in the penal sum of DOLLARS, (\$.....)

WE, The undersigned, owning land along the line of the road described in the accompanying petition hereby relinquish all claim of damage that we might have, either as owner or agent, by reason of land to be appropriated as right of way for said road, and waive notice to land owners, provided by law, and donate the land for right of way for said road through the lands, a description of which is placed opposite our several names:

Relinquishment of Claim for Damages

NAMES	Owner or Agent	DESCRIPTION	S	T	R	Total Number of Acres in Description
<u>NAMES THAT APPEAR ON ROAD PETITION</u>						
H. W. Hamilton						
Juanita Hamilton						
Edward F. Abersold						
Louise A. Abersold						
Rose H. Abersold						
Roy O. Shay						
Margaret E. Shay						
W. H. Jones						
Gloria Jones						
Lillian M. Jones						
Harry H. Devault						
Bessie Devault						

I, one of the petitioners on the Petition herewith submitted, do hereby certify that all of the resident land owners owning land along the line of the road described therein have signed the within relinquishment except:

Signed:
One of the Petitioners.

WYANDOTTE COUNTY, KANSAS

WHEREUPON, said bond was approved by the Board, and it appearing to the satisfaction of the Board, that the law had been substantially complied with, it was ordered, that Joseph F. Reardon, Cordell D. Meeks and Kimball L. Backus be appointed viewers of the proposed road, and that they meet in conjunction with the County Surveyor, at the of in Quindaro Township, on the 18th day of May, 19 56, and proceed to view and lay out said road, according to law, giving to all parties a hearing, and make due report of their proceedings to the County Board.

Appointment of Viewers

AFTERWARDS, TO-WIT: On the 23rd day of April, 19 56, R. W. Jensen County Clerk, presented to said Board his certificate, under seal, setting forth, that pursuant to law he had caused public notice of said proposed road to be published in The Wyandotte Echo

(a weekly newspaper, published in Kansas City, Kansas,) for two consecutive weeks and that said notice was so published in said newspaper, on the 26th day of April, 19 56, the 3rd day of May, 19 56, and the day of 19, and also caused similar notices to be posted to public view upon the bulletin board in his office from April 23rd 19 56, to May 18th, 1956, and similar notices to be publicly posted in the following places, to-wit: from 19, to 19, at in Township from 19, to 19, at in Township from 19, to 19, at in Township and had also caused record of same to be made in the County Commissioner's

PROOF OF PUBLIC NOTICE

Take Notice, That a legal petition, signed by Ellery M. Combs and other householders of Quindaro Township, in said County, has been presented to the Board of County Commissioners, praying for the vacation of a road, as follows, viz.: Beginning at the intersection of the east line of Kerr Heights Third Addition and the center line of Haskell Ave. which is the southeast corner of Lot 8, Block 1 of said Kerr Heights Third Addition, thence west along the center line of Haskell Ave. to its intersection with the east line of Stitt St., now called 49th St., thence north 120 ft. along the east line of said 49th St. to a point, thence southerly on a curve to the left having a radius of 80 ft. and an arc of 89.62 ft. to a point, thence on a line tangent to the curve 101.12 ft. to the point of beginning. And that said Board has appointed Joseph F. Reardon, Cordell D. Meeks and Kimball L. Backus viewers, who will meet at the point of beginning of said road, as petitioned for on the 18th day of May, 1956, and proceed to view said road, as the law directs, at which time and place all persons interested may attend and have a hearing. In case said viewers fail to meet on the day designated they may meet on the following day as provided by law, without further notice. Witness my hand and the official seal of said County, this 23rd day of April, 1956. R. W. JENSEN, County Clerk. (First Published April 26, 1956) 2t-WIE-5-2-56

County Surveyor's Report and Field Notes


Rec 103" (William T. Dutott, by Donald R. Stockdale) County Surveyor his report of survey of said proposed road, plat and field notes, in words and figures as follows Board, I met with Joseph F. Reardon, Cordell D. Meeks and

Kimball L. Backus viewers, at the of in Quindaro Township, on the 18th day of May, 19 56, and under the direction of said viewers, proceeded to survey said road as petitioned for, conspicuously marking the same throughout, and noting the courses and distances, and I do hereby certify that the following is a correct return of the survey of said road, and plat of the same, to-wit:

Beginning at the intersection of the eastline of Kerr Heights Third Addn. and the center line of Haskell Ave. which is the southeast corner of Lot 8, Block 1, of said Kerr Heights Third Add., thence west along the center line of Haskell Ave. to its intersection with the east line of Stitt St., now called 49th St. thence north 120 feet along the east line of said 49th St. to a point, thence southerly on a curve to the left having a radius of 80 feet and an arc of 89.62 feet to a point, thence on a line tangent to the curve 101.12 feet to the point of beginning.

ROAD RECORD

Acme Bindery Co. - 4537



County
Surveyor's
Plat and
Field Notes

Field Notes

ALSO, upon said 23rd day of August, 1956, said Cordell D. Meeks
 and Kimball L. Backus, Viewers, presented to said County Board their several reports, as follows, to-wit:
 "Pursuant to Commissioners' Notice, we met at the _____ of _____ in Quindaro
 Township, on the 18th day of May, 1956, and taking to our assistance _____
 and _____, as chain carriers, and _____ as marker, proceeded
 to view the route of the road petitioned for, which was surveyed under our direction by William T. Dutott,
 County Surveyor, the field notes and plat of which survey are hereto attached and form part of this report, and after careful
 deliberation we are of the opinion that said road is ^{not} practicable, and of ^{no} public utility, and recommend that it be granted, as
~~vacated~~ ^{vacated} and surveyed, and that it be established and ~~opened~~ ^{opened} ~~vacated~~.

Viewers' Report
of View and
Survey

WYANDOTTE COUNTY, KANSAS

Viewers' Report of Damages Claimed and Awarded

And further report that the following is a complete list of the names of all persons (Owners, Agents or Guardians) who filed claims with us for damages or compensation, (which said claims are herewith submitted,) by reason of the location and establishment of said proposed road and the amount awarded to each, by us, to-wit:

NAMES	Owner, Agent or Guardian	FRACTIONAL PART	Sec.	Twp.	R'nge	Acres Appropriated	Am't Claimed	Am't Awarded by Viewers	Commissioners Revision
NO DAMAGES CLAIMED					NO DAMAGES ALLOWED				

Petitioner's Affidavit of Service of Notice

ALSO, upon said day of, 19....., there was presented to said County Board, the affidavit of one of the petitioners aforesaid, setting forth that due notice of the of said proposed road, together with date of meeting of the Viewers, as per published notice of County Clerk, had been served upon each of the persons noted below, who, as Owners, Agents, or Guardians were all the persons through whose premises said road is proposed to be located, except those who have signed Relinquishment, to-wit:

Date When Notice Was Served	NAME OF PERSON	Owner, Agent or Guardian	FRACTIONAL PART	Sec.	Twp.	Range	REMARKS

Final Order of Board of County Commissioners

WHEREUPON, on the 23rd day of August, 1956, the following action thereon was had by said Board of County Commissioners, to-wit:

vacation
 Upon due consideration, no legal objection having been offered against the ~~establishment~~ of said road, and believing the same to be of ^{no} public utility, it is ORDERED: that the Viewers' Report of View and Report and Plat of Survey be adopted, and that said road be ~~established~~ ^{vacated} as a public highway in accordance therewith; full record thereof to be made in the County Road Record and Plat, as Road No., and the Trustees of Quindaro Township be notified to cause the same to be ~~opened~~ ^{closed} for public travel.

ORDER TO CHAIRMAN OF HIGHWAY COMMISSIONERS TO VACATE ROAD MAILED AUGUST 23, 1956.

I CERTIFY, that the foregoing is a complete record of the location and establishment of said road No., as required by law to be made, and that the same was recorded on the day of, 19.....

County Clerk.

ROAD RECORD

Acme Bindery Co. - 4537

Road No.

BE IT REMEMBERED, That on the 13th day of September, 1956, a Road Petition signed by Leonard Strauss and 16 others, was presented to the Board of County Commissioners of Wyandotte County, Kansas, praying for Vacation and Dedication of a certain road, described as follows, to-wit:

PETITION

VACATION:

That portion of Joshua Thorne Road or Klamm Drive beginning at a point in center line of said road 1766.15 feet more or less northeasterly of the north line of Section 27, T. 11S., R. 24E., measured along the said center line of road, said point being in the Southeast Quarter of Section 22, T. 11S., R. 24E., thence southwesterly, along the road as dedicated December 14, 1953 and described in Road Record of Wyandotte County in Book I at page 465, to the East and West center line of said Section 27.

DEDICATION:

Inland Drive a road 70 feet in width lying 35 feet each side of the center line described as follows: Beginning at a point in the center line of Joshua Thorne Road or Klamm Drive 1766.15 feet more or less northeasterly of the north line of Section 27, T. 11S., R. 24E., measured along the center line of said road, said point being in the Southeast Quarter of Section 22, T. 11S., R. 24E.; thence southwesterly, on a curve concave to the left having a radius of 1910.08 feet (3°00' curve) said center line of Klamm Drive being tangent thereto, 255.55 feet; thence continuing southwesterly, tangent to said curve, 290.99 feet; thence southwesterly, at an angle to the right of 3 degrees 12 minutes 276.21 feet; thence southwesterly, on a curve concave to the right having a radius of

BOND

955.37 feet (6°00' curve) last above described course being tangent thereto, 185.0 feet; thence southwesterly tangent to said curve 174.78 feet; thence southwesterly on a curve concave to the left having a radius of 955.37 feet (6°00' curve) last above described course being tangent thereto, 226.94 feet; thence southwesterly, tangent to said curve 338.91 feet to a point on the south line of said Section 22, said point being 616.37 feet east of the southwest corner of the Southeast Quarter of said Section 22; thence southwesterly at an angle of 1 degree 43 minutes left 497.55 feet; thence southwesterly, on a curve concave to the right having a radius of 1432.69 feet last above described course being tangent thereto, 359.58 feet; thence southwesterly, tangent to said curve, 925.73 feet; thence southwesterly, on a curve concave to the left having a radius of 1910.08 feet; thence southwesterly, tangent to said curve, 1315.94 feet; thence southwesterly, on a curve concave to the left having a radius of 573.69 feet last above described course being tangent thereto, 462.83 feet; thence southerly, tangent to said curve, 34.15 feet to a point on the south line of the Northwest Quarter of said Section 27, said point being 661.16 feet east of the southwest corner of said Northwest Quarter of Section 27; thence continuing southerly, on said straight line making a northeasterly angle of 89 degrees 47 minutes with said south line of the Northwest Quarter of Section 27, 678.78 feet more or less to the north line of the Argentine Holliday Road.

in the
)
mying
pprop-
of way

Relinquishment
of Claim
for Damages

umber of
escription

Inland Cold Storage Co., Inc.
by Leonard Strauss, President

Holliday Realty Company, Inc.
By Leonard Strauss, President

Santa Fe Land Improvement Co.
By/ R. S. Lutton, President

Peerless Quarries, Inc.
by S. H. Kline, President
S. H. Reno

Howard C. Antrim
Jim Story

Robert Hiatt
James Robinson
Edward E. Grisnik
Donald R. Stockdale
Robert H. Stratton
Louis J. Bernard

Harry Ruggaber
Edith O'Neal
Lewis C. Smith
George D. Bell.

I, one of the petitioners on the Petition herewith submitted, do hereby certify that all of the resident land owners owning land along the line of the road described therein have signed the within relinquishment except:

Signed:
One of the Petitioners.

WYANDOTTE COUNTY, KANSAS

Appointment
of
Viewers

WHEREUPON, said bond was approved by the Board, and it appearing to the satisfaction of the Board, that the law had been substantially complied with, it was ordered, that Joseph F. Reardon, Cordell D. Meeks and Kimball L. Backus be appointed viewers of the proposed road, and that they meet in conjunction with the County Surveyor, at the _____ of _____ in Shawnee Township, on the 10th day of October, 1956, and proceed to view and lay out said road, according to law, giving to all parties a hearing, and make due report of their proceedings to the County Board.

AFTERWARDS, TO-WIT: On the 13th day of September, 1956, R. W. Jensen, County Clerk, presented to said Board his certificate, under seal, setting forth, that pursuant to law he had caused public

ROAD NOTICE
State of Kansas,
Wyandotte County, ss.
To Whom It May Concern:
Take Notice, That a legal petition signed by Thompson-Strauss Quarries, Inc., Leonard M. Strauss, President, and other householders of Shawnee Township, in said County, has been presented to the Board of County Commissioners, praying for the vacation and dedication of a road, as follows, viz:
VACATION
That portion of Joshua Thorne Road or Klamm Drive beginning at a point in the center line of said road 1766.15 feet more or less northeasterly of the north line of Section 27, T. 11S., R. 24E., measured along said center line of road said point being in the Southeast Quarter of Section 22 T. 11S., R. 24E.; thence southwesterly, along the road as dedicated December 14, 1953 and described in Road Record of Wyandotte County in Book I at Page 465, to the East and West center line of Section 27.

PROOF OF
PUBLIC
NOTICE

notice of said proposed road to be published in The Wyandotte Echo (a weekly newspaper, published in Kansas City, Kansas,) for two consecutive weeks and that said notice was so published in said newspaper, on the 20th day of September, 1956, the 27th day of September, 1956, and the _____ day of _____, 19____, and also caused similar notices to be posted to public view upon the bulletin board in his office from September 13th, 1956, to October 10, 1956, and similar notices to be publicly posted in the following places, to-wit:
from _____, 19____, to _____, 19____, at _____ in _____ Township
from _____, 19____, to _____, 19____, at _____ in _____ Township
from _____, 19____, to _____, 19____, at _____ in _____ Township
and had also caused record of same to be made in the County Commissioner's

Record, Volume " D-1 " page " 191 "

ALSO, upon said 25th day of October, 1956, Donald R. Stockdale, County Surveyor presented to said County Board, his report of survey of said proposed road, plat and field notes, in words and figures as follows, to-wit:

County
Surveyor's
Report and
Field Notes

Pursuant to the order of the Board, I met with Joseph F. Reardon, Cordell D. Meeks and Kimball L. Backus viewers, at the point _____ of beginning in Shawnee Township, on the 10th day of October, 1956, and under the direction of said viewers, proceeded to survey said road as petitioned for, conspicuously marking the same throughout, and noting the courses and distances, and I do hereby certify that the following is a correct return of the survey of said road, and plat of the same, to-wit:


VACATION:

That portion of Joshua Thorne Road or Klamm Drive beginning at a point in the center line of said road 1766.15 feet more or less northeasterly of the north line of Section 27, T. 11S., R. 24E., measured along said center line of road, said point being in the Southeast Quarter of Section 22, T. 11S., R. 24E.; thence southwesterly, along the road as dedicated December 14, 1953 and described in Road Record of Wyandotte County in Book I at Page 465, to the East and West center line of said Section 27.

DEDICATION:

Inland Drive a road 70 feet in width lying 35 feet each side of the center line described as follows: Beginning at a point in the center line of Joshua Thorne Road or Klamm Drive 1766.15 feet more or less northeasterly of the north line of Section 27, T. 11S., R. 24E. measured along the center line of said road, said point being in the Southeast Quarter of Section 22, T. 11S., R. 24E.; thence southwesterly, on a curve concave to the left having a radius of 1910.08 feet (3°00' curve) said center line of Klamm Drive being tangent thereto, 255.55 feet; thence continuing southwesterly, tangent to said curve, 290.99 feet; thence southwesterly, at an angle to the right of 3 degrees 12 minutes 276.21 feet; thence southwesterly, on a curve concave to the right having a radius of 955.37 feet (6°00' curve) last above described course being tangent thereto, 185.0 feet; thence southwesterly tangent to said curve 174.78 feet; thence southwesterly on a curve concave to the left having a radius of 955.37 feet (6°00' curve) last above described course being tangent thereto, 226.94 feet, thence southwesterly, tangent to said curve 338.91 feet to a point on the south line of said Section 22 said point being 616.37 feet east of the southwest corner of the Southeast Quarter of said Section 22; thence southwesterly at an angle of 1 degree 43 minutes left 497.55 feet; thence southwesterly on a curve concave to the right having a radius of 1432.69 feet last above described course being tangent thereto, 359.58 feet; thence southwesterly, tangent to said curve, 925.73 ft; thence southwesterly, on a curve concave to the left having a radius of 1910.08 feet last above described course being tangent thereto, 203.06 feet; thence southwesterly, tangent to said curve, 1315.94 feet; thence southwesterly, on a curve concave to the left having a radius of 573.69 feet last above described course being tangent thereto, 462.83 feet; thence southerly, tangent to said curve, 34.15 feet to a point on the south line of the Northwest Quarter of said Section 27, said point being 661.16 feet east of the southwest corner of said Northwest Quarter of Section 27, thence continuing southerly, on said straight line making a northeasterly angle of 89 degrees 47 minutes with said south line of the Northwest Quarter of Section 27, 678.78 feet more or less to the north line of the Argentine Holliday Road.

RECORD



County
Surveyor's
and
Notes

and Notes

ALSO, upon said 25th day of October, 19 56, said Joseph Reardon, Cordell Meeks, and Kimball Backus, Viewers, presented to said County Board their several reports, as follows, to-wit:

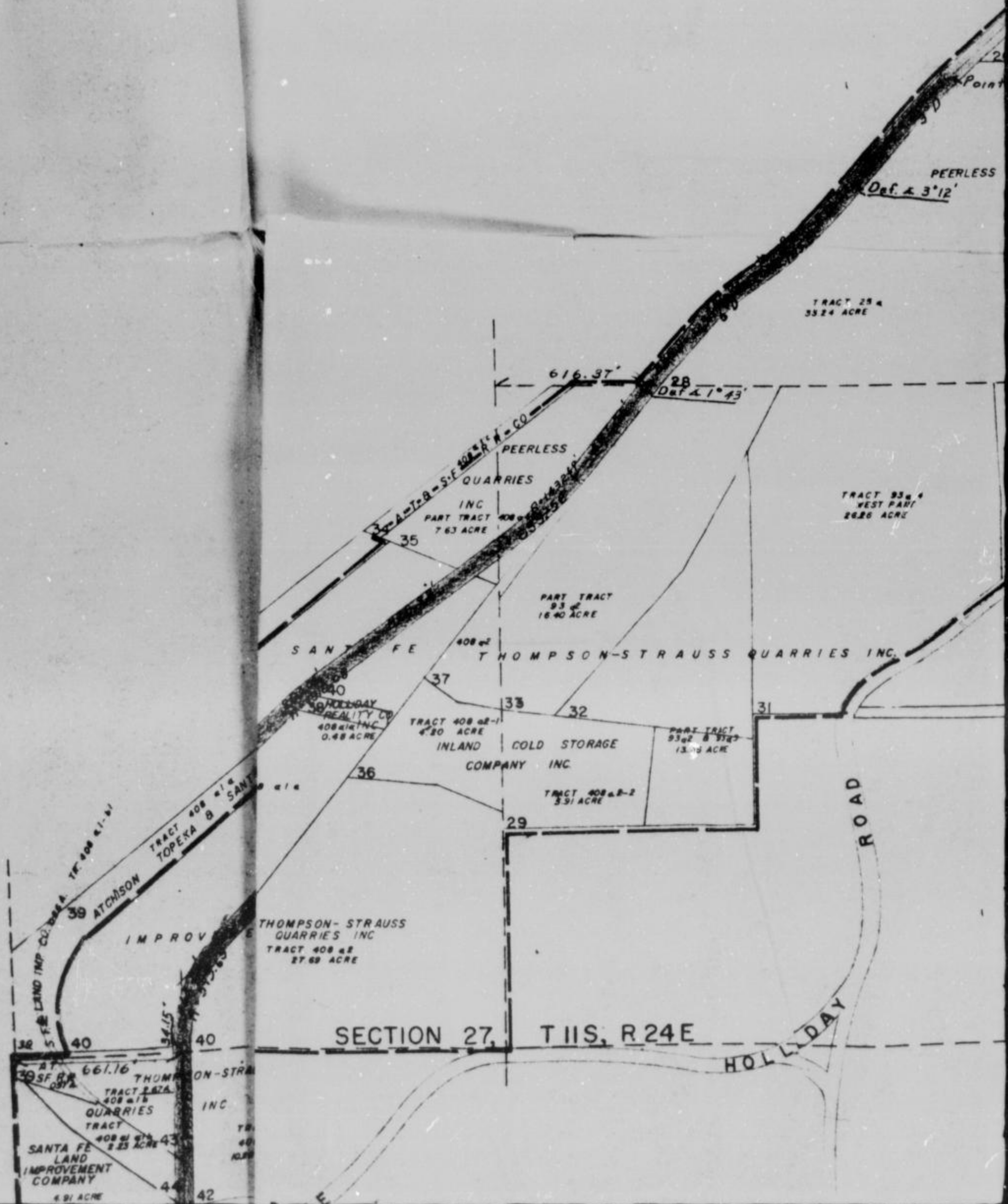

"Pursuant to Commissioners' Notice, we met at the point of beginning in Shawnee Township, on the 10th day of October, 19 56, and taking to our assistance and _____ as chain carriers, and _____ as marker, proceeded to view the route of the road petitioned for, which was surveyed under our direction by Donald R. Stockdale County Surveyor, the field notes and plat of which survey are hereto attached and form part of this report, and after careful deliberation we are of the opinion that said road is practicable, and of public utility, and recommend that it be granted, as located and surveyed, and that it be established and opened _____ feet wide."

Viewers' Report
of View and
Survey

SECTION 22, T 11 S, R 24 E



SCALE 1" = 400'




24 E

SECTION 23,



SCALE 1" = 400'



SAMUEL H RENO
TRACT 43 & 1
3787 ACRE

PEERLESS
QUARRIES INC.
TRACTS 40, 46 & 47
1100 ACRE

PEERLESS QUARRIES INC
TRACT 48 &
2000 ACRE

PHILIP KIRWAN
TRACT 80 &

SAMUEL H RENO
TRACT 81 &

PEERLESS QUARRIES INC
Def. & 3'12"

TRACT 27 &
3324 ACRE

TRACT 28
1000 ACRE

THOMPSON-STRAUSS
QUARRIES INC
TRACT 29 &
4 & 1/2 ACRE

TRACT 29 &
WEST PART
2424 ACRE

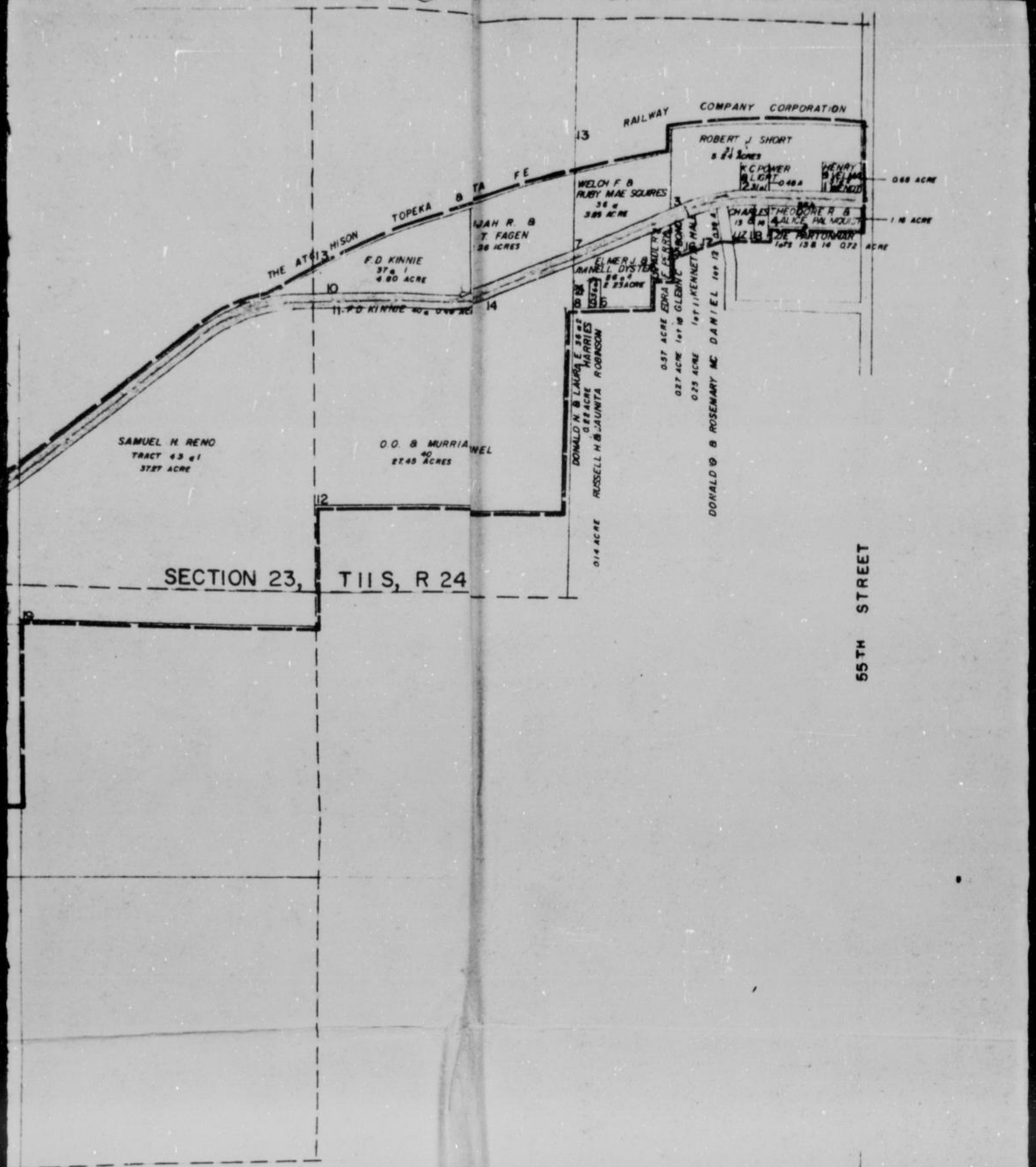
W-STRAUSS QUARRIES INC

TRACT 30 &
1540 ACRE

ROAD

HOLLIDAY

S. R24E



RAILWAY COMPANY CORPORATION

ROBERT J. SHORT
8 2/3 ACRES

W.C. POWER
2.31 ACRES

HENRY
1.1 ACRES

0.88 ACRES

WELCH F. &
RUBY MAE SQUIRES
38 1/2
3.88 ACRES

W. R. &
T. FAGEN
3.8 ACRES

CHARLES THEODORE R. &
LIZ B. HARTMAN
1.1 ACRES

1.1 ACRES

F.D. KINNIE
37 1/2
4.80 ACRES

ELMER J. &
ANNELL DYSTON
28 1/2
2.82 ACRES

1.75 1.58 1.6 0.72 ACRES

11. F.D. KINNIE 40 1/2 4.08 ACRES

DONALD N. & LAURA E. 38 1/2
GERACE HARRIES
RUSSELL H. & JAUNITA ROBINSON
0.14 ACRES

0.37 ACRES EDRA E. FERRELL
0.27 ACRES 1st 1/2 GLENN C. BOND
0.25 ACRES 1st 1/2 KENNETH D. HALL

DONALD & ROSEMARY MC DANIEL 1st 1/2 0.38 ACRES

SAMUEL H. RENO
TRACT 43 1/2
37.87 ACRES

O.O. & MURRIAN WEL
40
27.48 ACRES

SECTION 23, T11S, R 24

55TH STREET

WEST VIRGINIA

1880

PLAT OF LAND

RESERVED FOR THE

[Signature]
COUNTY

WYANDOTTE COUNTY, KANSAS

Viewers' Report of Damages Claimed and Awarded

And further report that the following is a complete list of the names of all persons (Owners, Agents or Guardians) who filed claims with us for damages or compensation, (which said claims are herewith submitted,) by reason of the location and establishment of said proposed road and the amount awarded to each, by us, to-wit:

NAMES	Owner, Agent or Guardian	FRACTIONAL PART	Sec.	Twp.	R'nge	Acres Appropriated	Am't Claimed	Am't Awarded by Viewers	Commissioners Revision

Petitioner's Affidavit of Service of Notice

ALSO, upon said day of, 19....., there was presented to said County Board, the affidavit of one of the petitioners aforesaid, setting forth that due notice of the of said proposed road, together with date of meeting of the Viewers, as per published notice of County Clerk, had been served upon each of the persons noted below, who, as Owners, Agents, or Guardians were all the persons through whose premises said road is proposed to be located, except those who have signed Relinquishment, to-wit:

Date When Notice Was Served	NAME OF PERSON	Owner, Agent or Guardian	FRACTIONAL PART	Sec.	Twp.	Range	REMARKS

Final Order of Board of County Commissioners

WHEREUPON, on the 25th day of October, 1956, the following action thereon was had by said Board of County Commissioners, to-wit:

Upon due consideration, no legal objection having been offered against the ~~establishment~~ vacation & dedication of said road, and believing the same to be of public utility, it is ORDERED: that the Viewers' Report of View and Report and Plat of Survey be adopted, and that said road be declared ^{vacated &} located and established as a public highway in accordance therewith; full record thereof to be made in the County Road Record and Plat, as Road No....., and the Trustees of Shawnee Township be notified to cause the same to be opened for public travel.

ORDER TO CHAIRMAN OF HIGHWAY COMMISSIONER TO OPEN ROAD MAILED October 25, 1956

I CERTIFY, that the foregoing is a complete record of the location and establishment of said road No....., as required by law to be made, and that the same was recorded on the day of, 19.....

County Clerk.

ROAD RECORD

Acme Bindery Co.—4537

Road No.

BE IT REMEMBERED, That on the 27th day of September, 1956, a Road Petition signed by L. J. Frevert and 18 others, was presented to the Board of County Commissioners of Wyandotte County, Kansas, praying for Location of a certain road, described as follows, to wit:

Yecker Street in Bethel School Addition, an addition in Section 32, Township 10 S, Range 24 East in Wyandotte County, Kansas as recorded in the office of the Register of Deeds, Wyandotte County, Kansas.

PETITION

SAID PETITION was accompanied with Bond, as required by law, signed by as principal, and and as sureties, in the penal sum of DOLLARS, (\$.....)

BOND

WE, The undersigned, owning land along the line of the road described in the accompanying petition hereby relinquish all claim of damage that we might have, either as owner or agent, by reason of land to be appropriated as right of way for said road, and waive notice to land owners, provided by law, and donate the land for right of way for said road through the lands, a description of which is placed opposite our several names:

Relinquishment of Claim for Damages

NAMES	Owner or Agent	DESCRIPTION	S	T	R	Total Number of Acres in Description
NAMES THAT APPEAR ON ROAD PETITION						
Paul O. Conner						
W. E. Logan						
Walter Rosenthal						
Ralph McClenahan						
Ralph T. Johnson						
Lester W. Nichols						
Roy J. Chauvin						
J. M. Dotson						
Allen D. Smith						
Charles Sherwood						
Helen J. McClenahan						
Elbert L. Meyer						
H. W. Freeman						
Bonnie Belt						
Mrs. R. K. Pulley						
Cecil C. Wilson						
James I. McMahon						
Herbert O. Davis						

I, one of the petitioners on the Petition herewith submitted, do hereby certify that all of the resident land owners owning land along the line of the road described therein have signed the within relinquishment except:

Signed:
One of the Petitioners

WYANDOTTE COUNTY, KANSAS

Appointment of Viewers

WHEREUPON, said bond was approved by the Board, and it appearing to the satisfaction of the Board, that the law had been substantially complied with, it was ordered, that Joseph F. Reardon, Cordell D. Meeks and Kimball L. Backus be appointed viewers of the proposed road, and that they meet in conjunction with the County Surveyor, at the point of beginning in Quindaro Township, on the 2nd day of November, 1956, and proceed to view and lay out said road, according to law, giving to all parties a hearing, and make due report of their proceedings to the County Board.

AFTERWARDS, TO-WIT: On the 4th day of October, 1956, R. W. Jensen County Clerk, presented to said Board his certificate, under seal, setting forth, that pursuant to law he had caused public

ROAD NOTICE
State of Kansas,
Wyandotte County, ss.
To Whom It May Concern:
Take Notice, That a legal petition signed by L. J. Frevert and other householders of Quindaro Township, in said County, has been presented to the Board of County Commissioners, praying for the location of a road, as follows, viz: Beginning at Yecker Street in Bethel School Addition, an addition in Section 32, Township 10 S, Range 24 East in Wyandotte County, Kansas, as recorded in the office of the Register of Deeds, Wyandotte County, Kansas. And that said Board has appointed Joseph F. Reardon, Cordell D. Meeks and Kimball L. Backus, viewers, who will meet at the point of beginning of said road, as petitioned for on the 2nd day of November, 1956, and proceed to view said road, as the law directs, at which time and place all persons interested may attend and have a hearing. In case said viewers fail to meet on the day designated, they may meet on the following day, as provided by law, without further notice.
Witness my hand and the official seal of said county, this 4th day of October, 1956.
R. W. JENSEN,
County Clerk.
(Seal) (First Published Oct. 11, 1956)
M-WE-10-13-56

PROOF OF PUBLIC NOTICE

notice of said proposed road to be published in The Wyandotte Echo (a weekly newspaper, published in Kansas City, Kansas,) for two consecutive weeks and that said notice was so published in said newspaper, on the 11th day of October, 1956, the 18th day of October, 1956, and the day of October, 1956, and also caused similar notices to be posted to public view upon the bulletin board in his office from October 4th 1956, to November 6th, 1956, and similar notices to be publicly posted in the following places, to-wit:
from 19, to 19, at in Township
from 19, to 19, at in Township
from 19, to 19, at in Township
and had also caused record of same to be made in the County Commissioner's

Rec 199

presented to said County Board, his report of survey of said proposed road, plat and field notes, in words and figures as follows, to-wit:

County Surveyor's Report and Field Notes

Pursuant to the order of the Board, I met with Joseph F. Reardon, Cordell D. Meeks and Kimball L. Backus viewers, at the point of beginning in Quindaro Township, on the 2nd day of November, 1956, and under the direction of said viewers, proceeded to survey said road as petitioned for, conspicuously marking the same throughout, and noting the courses and distances, and I do hereby certify that the following is a correct return of the survey of said road, and plat of the same, to-wit:


Yecker Street in Bethel School Addition, an addition in Section 32, Township 10 S, Range 24 East, in Wyandotte County, Kansas, as recorded in the office of the Register of Deeds, Wyandotte County, Kansas.

ROAD RECORD

Form No. 100

PLAT OF
YECKER
 IN THE PLAT OF
 BETHEL SCHOOL ADDITION
 AS PETITIONED FOR BY
 L. J. FREVERT

County
 Surveyor's
 Plat and
 Field Notes



Field Notes



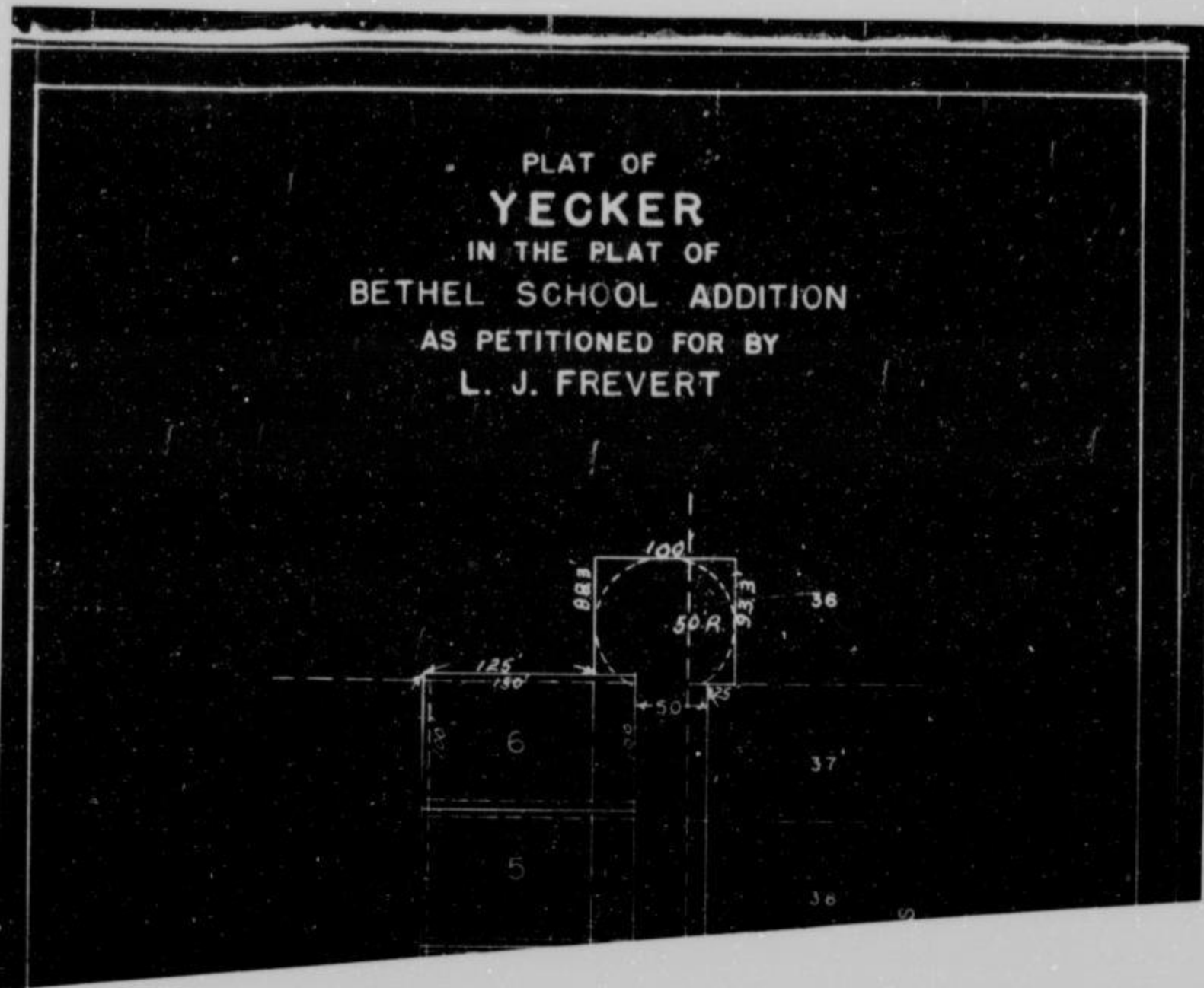
Viewers' Report
 of View and
 Survey

TO ACCOMPANY REPORT OF *Donald R. Stockdale*
 DONALD R. STOCKDALE
 COUNTY SURVEYOR

and
 Town
 and
 to view
 County
 delibera
 located a

ROAD RECORD

Arme Bindery Co.—4537



County
Surveyor's
Plat and
Field Notes

Field Notes

ALSO, upon said 5th day of November, 19 56, said Joseph F. Reardon, Cordell D. Weeks, and Kimball L. Backus, Viewers, presented to said County Board their several reports, as follows, to-wit: "Pursuant to Commissioners' Notice, we met at the point of beginning in Quindaro Township, on the 2nd day of November, 19 56, and taking to our assistance and _____, as chain carriers, and _____ as marker, proceeded to view the route of the road petitioned for, which was surveyed under our direction by Donald R. Stockdale County Surveyor, the field notes and plat of which survey are hereto attached and form part of this report, and after careful deliberation we are of the opinion that said road is practicable, and of public utility, and recommend that it be granted, as located and surveyed, and that it be established and opened 50 feet wide."

Viewers' Report
of View and
Survey

WYANDOTTE COUNTY, KANSAS

Viewers' Report of Damages Claimed and Awarded

And further report that the following is a complete list of the names of all persons (Owners, Agents or Guardians) who filed claims with us for damages or compensation, (which said claims are herewith submitted,) by reason of the location and establishment of said proposed road and the amount awarded to each, by us, to-wit:

NAMES	Owner, Agent or Guardian	FRACTIONAL PART	Sec.	Twp.	R'nge	Acres Appropriated	Am't Claimed	Am't Awarded by Viewers	Commissioners Revision
NO DAMAGES CLAIMED			NO DAMAGES ALLOWED						

Petitioner's Affidavit of Service of Notice

ALSO, upon said day of, 19....., there was presented to said County Board, the affidavit of one of the petitioners aforesaid, setting forth that due notice of the of said proposed road, together with date of meeting of the Viewers, as per published notice of County Clerk, had been served upon each of the persons noted below, who, as Owners, Agents, or Guardians were all the persons through whose premises said road is proposed to be located, except those who have signed Relinquishment, to-wit:

Date When Notice Was Served	NAME OF PERSON	Owner, Agent or Guardian	FRACTIONAL PART	Sec.	Twp.	Range	REMARKS

Final Order of Board of County Commissioners

WHEREUPON, on the 5th day of November, 1956, the following action thereon was had by said Board of County Commissioners, to-wit:

Upon due consideration, no legal objection having been offered against the establishment of said road, and believing the same to be of public utility, it is ORDERED: that the Viewers' Report of View and Report and Plat of Survey be adopted, and that said road be declared located and established as a public highway in accordance therewith; full record thereof to be made in the County Road Record and Plat, as Road No., and the Trustees of Quindaro Township be notified to cause the same to be opened for public travel.

ORDER TO CHAIRMAN OF HIGHWAY COMMISSIONERS TO OPEN ROAD, MAILED NOVEMBER 6, 1956.

I CERTIFY, that the foregoing is a complete record of the location and establishment of said road No., as required by law to be made, and that the same was recorded on the day of, 19.....

.....
County Clerk.

ROAD RECORD

Acme Bindery Co.—4537

Road No.

BE IT REMEMBERED, That on the 17th day of October, 1955, a Road Petition signed by Kermit E. Whitsell and 13 others, was presented to the Board of County Commissioners of Wyandotte County, Kansas, praying for LOCATION of a certain road, described as follows, to-wit:

Beginning at 47th & Haskell (Village Green Addition)

PETITION

SAID PETITION was accompanied with Bond, as required by law, signed by as principal, and and as sureties, in the penal sum of DOLLARS, (\$.....)

BOND

WE, The undersigned, owning land along the line of the road described in the accompanying petition hereby relinquish all claim of damage that we might have, either as owner or agent, by reason of land to be appropriated as right of way for said road, and waive notice to land owners, provided by law, and donate the land for right of way for said road through the lands, a description of which is placed opposite our several names:

Relinquishment of Claim for Damages

NAMES	Owner or Agent	DESCRIPTION	S	T	R	Total Number of Acres in Description
Names that appear on Road Petition						
Jack Forks						
Robert O. Gosney						
T. C. Hurst						
James Lowder						
John O. Hughes						
K. E. Grisgby						
Lester McFall						
Jack Brock						
O. D. Armstrong						
Mike McCarty						
Frank Corrison						
J. Craig E. Harper						
James P. Huff						

I, one of the petitioners on the Petition herewith submitted, do hereby certify that all of the resident land owners owning land along the line of the road described therein have signed the within relinquishment except:

Signed: One of the Petitioners.

WYANDOTTE COUNTY, KANSAS

Appointment of Viewers

WHEREUPON, said bond was approved by the Board, and it appearing to the satisfaction of the Board, that the law had been substantially complied with, it was ordered, that Joseph F. Reardon, Cordell D. Meeks and Kimball L. Backus be appointed viewers of the proposed road, and that they meet in conjunction with the County Surveyor, at the of in Quindaro Township, on the 16th day of November, 19 56, and proceed to view and lay out said road, according to law, giving to all parties a hearing, and make due report of their proceedings to the County Board.

AFTERWARDS, TO-WIT: On the 18th day of October, 19 56, R. W. Jensen County Clerk, presented to said Board his certificate, under seal, setting forth, that pursuant to law he had caused public

State of Kansas, Wyandotte County, ss. Take Notice, That a legal petition signed by Kermit E. Whitesell and other householders of Quindaro Township, in said County, has been presented to the Board of County Commissioners praying for the location of a road, as follows, viz: Haskell Ave. from 47th to 49th Street in Village Green Addition. And that said Board has appointed Joseph F. Reardon, Cordell D. Meeks and Kimball L. Backus, viewers, who will meet at the point of beginning of said road, as petitioned for on the 16th day of November, 1956, and proceed to view said road, as the law directs, at which time and place all persons interested may attend and have a hearing. In case said viewers fail to meet on the day designated, they may meet on the following day, as provided by law, without further notice. Witness my hand and the official seal of said County, this 18th day of October, 1956. R. W. JENSEN, County Clerk. (Seal) First Published Oct. 15, 1956. St. WE-11-1-56

notice of said proposed road to be published in The Wyandotte Echo (a weekly newspaper, published in Kansas City, Kansas,) for two consecutive weeks and that said notice was so published in said newspaper, on the 25th day of October, 19 56, the 1st day of November, 19 56, and the day of 19, and also caused similar notices to be posted to public view upon the bulletin board in his office from October 18th 19 56, to November 16th 19 56, and similar notices to be publicly posted in the following places, to-wit: from 19, to 19, at in Township from 19, to 19, at in Township from 19, to 19, at in Township and had also caused record of same to be made in the County Commissioner's

PROOF OF PUBLIC NOTICE

Rec. " 203 "


ALSO, upon said 23rd day of November, 19 56, Donald R. Stockdale County Surveyor presented to said County Board, his report of survey of said proposed road, plat and field notes, in words and figures as follows, to-wit:

County Surveyor's Report and Field Notes

Pursuant to the order of the Board, I met with Joseph F. Reardon, Cordell D. Meeks and Kimball L. Backus viewers, at the 47th & Haskell in Quindaro Township, on the 16th day of November, 19 56, and under the direction of said viewers, proceeded to survey said road as petitioned for, conspicuously marking the same throughout, and noting the courses and distances, and I do hereby certify that the following is a correct return of the survey of said road, and plat of the same, to-wit:

Haskell Avenue from 47th Street to 49th Street in Village Green Addition.

ROAD RECORD



PLAT OF
HASKELL
 IN THE PLAT OF
 VILLAGE GREEN ADDITION
 AS PETITIONED FOR BY
 KERMIT E. WHITESELL

TO ACCOMPANY REPORT OF:
DONALD R. STOCKDALE
 COUNTY SURVEYOR

County
 Surveyor's
 Plat and
 Field Notes

Field Notes


Viewer's Report
 of View and
 Survey

A
 and
 Pi
 Township
 and
 to view to
 County Sur
 delimitation


located and surveyed, and that it is established and approved

ROAD RECORD

Acme Bindery Co.—4337



County
Surveyor's
Plat and
Field Notes



Field Notes

ALSO, upon said 23rd day of November, 19 56, said Joseph Reardon, Cordell Meeks and Kimball Backus, Viewers, presented to said County Board their several reports, as follows, to-wit:

"Pursuant to Commissioners' Notice, we met at the point of beginning in Quindaro Township, on the _____ day of _____, 19 _____, and taking to our assistance _____ and _____ as chain carriers, and _____ as marker, proceeded to view the route of the road petitioned for, which was surveyed under our direction by Donald Stockdale County Surveyor, the field notes and plat of which survey are hereto attached and form part of this report, and after careful deliberation we are of the opinion that said road is practicable, and of public utility, and recommend that it be granted, as located and surveyed, and that it be established and opened 50 feet wide."

Viewers' Report
of View and
Survey

WYANDOTTE COUNTY, KANSAS

Viewers' Report of Damages Claimed and Awarded

And further report that the following is a complete list of the names of all persons (Owners, Agents or Guardians) who filed claims with us for damages or compensation, (which said claims are herewith submitted,) by reason of the location and establishment of said proposed road and the amount awarded to each, by us, to-wit:

NAMES	Owner, Agent or Guardian	FRACTIONAL PART	Sec.	Twp.	R'nge	Acres Appropriated	Am't Claimed	Am't Awarded by Viewers	Commissioners Revision
NO DAMAGES CLAIMED					NO DAMAGES ALLOWED				

Petitioner's Affidavit of Service of Notice

ALSO, upon said day of, 19....., there was presented to said County Board, the affidavit of one of the petitioners aforesaid, setting forth that due notice of the of said proposed road, together with date of meeting of the Viewers, as per published notice of County Clerk, had been served upon each of the persons noted below, who, as Owners, Agents, or Guardians were all the persons through whose premises said road is proposed to be located, except those who have signed Relinquishment, to-wit:

Date When Notice Was Served	NAME OF PERSON	Owner, Agent or Guardian	FRACTIONAL PART	Sec.	Twp.	Range	REMARKS

Final Order of Board of County Commissioners

WHEREUPON, on the 23rd day of November, 1956, the following action thereon was had by said Board of County Commissioners, to-wit:

Upon due consideration, no legal objection having been offered against the establishment of said road, and believing the same to be of public utility, it is ORDERED: that the Viewers' Report of View and Report and Plat of Survey be adopted, and that said road be declared located and established as a public highway in accordance therewith; full record thereof to be made in the County Road Record and Plat, as Road No....., and the Trustees of Quindaro Township be notified to cause the same to be opened for public travel.

ORDER TO CHAIRMAN OF HIGHWAY COMMISSIONERS TO OPEN ROAD MAILED November 23, 1956.

I CERTIFY, that the foregoing is a complete record of the location and establishment of said road No....., as required by law to be made, and that the same was recorded on the day of, 19.....

.....
County Clerk.

ROAD RECORD

Acme Bindery Co. - 4537

Road No.

BE IT REMEMBERED, That on the 13th day of November, 19 56, a Road Petition signed by Ralph E. Finch and 12 others, was presented to the Board of County Commissioners of Wyandotte County, Kansas, praying for Location of a certain road, described as follows, to-wit:

Beginning at the North boundary of Osage Hills Subdivision on 53rd Street Terrace, thence north 400 feet to and including the turn around all in the subdivision known as Community Hills.

PETITION

SAID PETITION was accompanied with Bond, as required by law, signed by as principal, and and as sureties, in the penal sum of DOLLARS, (\$.....)

BOND

WE, The undersigned, owning land along the line of the road described in the accompanying petition hereby relinquish all claim of damage that we might have, either as owner or agent, by reason of land to be appropriated as right of way for said road, and waive notice to land owners, provided by law, and donate the land for right of way for said road through the lands, a description of which is placed opposite our several names:

Relinquishment of Claim for Damages

NAMES	Owner or Agent	DESCRIPTION	S	T	R	Total Number of Acres in Description
NAMES THAT APPEAR ON ROAD PETITION						
Earl F. Ross						
Ralph E. Finch						
B. F. Dulle						
Charles W. Shane						
James L. Lowder						
Allan W. Farey						
Besse E. Helwig						
Nell T. Peterson						
Carl Zimmerman						
W. R. Segrave						
Robert E. Hicklin						
B. J. Hicklin						

I, one of the petitioners on the Petition herewith submitted, do hereby certify that all of the resident land owners owning land along the line of the road described therein have signed the within relinquishment except:

Signed:

One of the Petitioners

WYANDOTTE COUNTY, KANSAS

WHEREUPON, said bond was approved by the Board, and it appearing to the satisfaction of the Board, that the law had been substantially complied with, it was ordered, that Joseph F. Reardon, Cordell D. Meeks and Kimball L. Backus be appointed viewers of the proposed road, and that they meet in conjunction with the County Surveyor, at the _____ of _____ in Quindaro Township, on the 14th day of December, 1956, and proceed to view and lay out said road, according to law, giving to all parties a hearing, and make due report of their proceedings to the County Board.

Appointment
of
Viewers

AFTERWARDS, TO-WIT: On the 15th day of November, 1956, R. W. Jensen, County Clerk, presented to said Board his certificate, under seal, setting forth, that pursuant to law he had caused public

ROAD NOTICE
State of Kansas,
Wyandotte County, ss:
TO WHOM IT MAY CONCERN:
Take notice, that a legal petition signed by Ralph E. Finch and other householders of Quindaro Township, in said County, has been presented to the Board of County Commissioners, praying for the location of a road, as follows, viz:
Beginning at the north boundary of Osage Hills Subdivision on 53rd St. Terr., thence north 400 feet to and including the turnaround, all in the subdivision, known as "Community Hills."
And that said Board has appointed Joseph F. Reardon, Cordell D. Meeks, and Kimball L. Backus, Viewers, who will meet at the point of beginning of said road, as petitioned for on the 14th day of December, 1956, and proceed to view said road, as the law directs, at which time and place all persons interested may attend and have a hearing. In case said viewers fail to meet on the day designated, they may meet on the following day, as provided by law, without further notice.
Witness my hand and the official seal of said County, this 15th day of November, 1956.
R. W. JENSEN, Co. Clerk
(First Published 11-22-56)
St. W.E. 11-22-56

PROOF OF
PUBLIC
NOTICE

notice of said proposed road to be published in The Wyandotte Echo (a weekly newspaper, published in Kansas City, Kansas,) for two consecutive weeks and that said notice was so published in said newspaper, on the 22nd day of November, 1956, the 29th day of November, 1956, and the _____ day of _____, 19____, and also caused similar notices to be posted to public view upon the bulletin board in his office from November 15th 1956, to December 21, 1956, and similar notices to be publicly posted in the following places, to-wit:
from _____ 19____, to _____ 19____, at _____ in _____ Township
from _____ 19____, to _____ 19____, at _____ in _____ Township
from _____ 19____, to _____ 19____, at _____ in _____ Township
and had also caused record of same to be made in the County Commissioner's

Rec _____ 219 _____ of December, 1956 Donald R. Stockdale County Surveyor

County
Surveyor's
Report and
Field Notes

pre _____ as report of survey of said proposed road, plat and field notes, in words and figures as follows, to-wit:

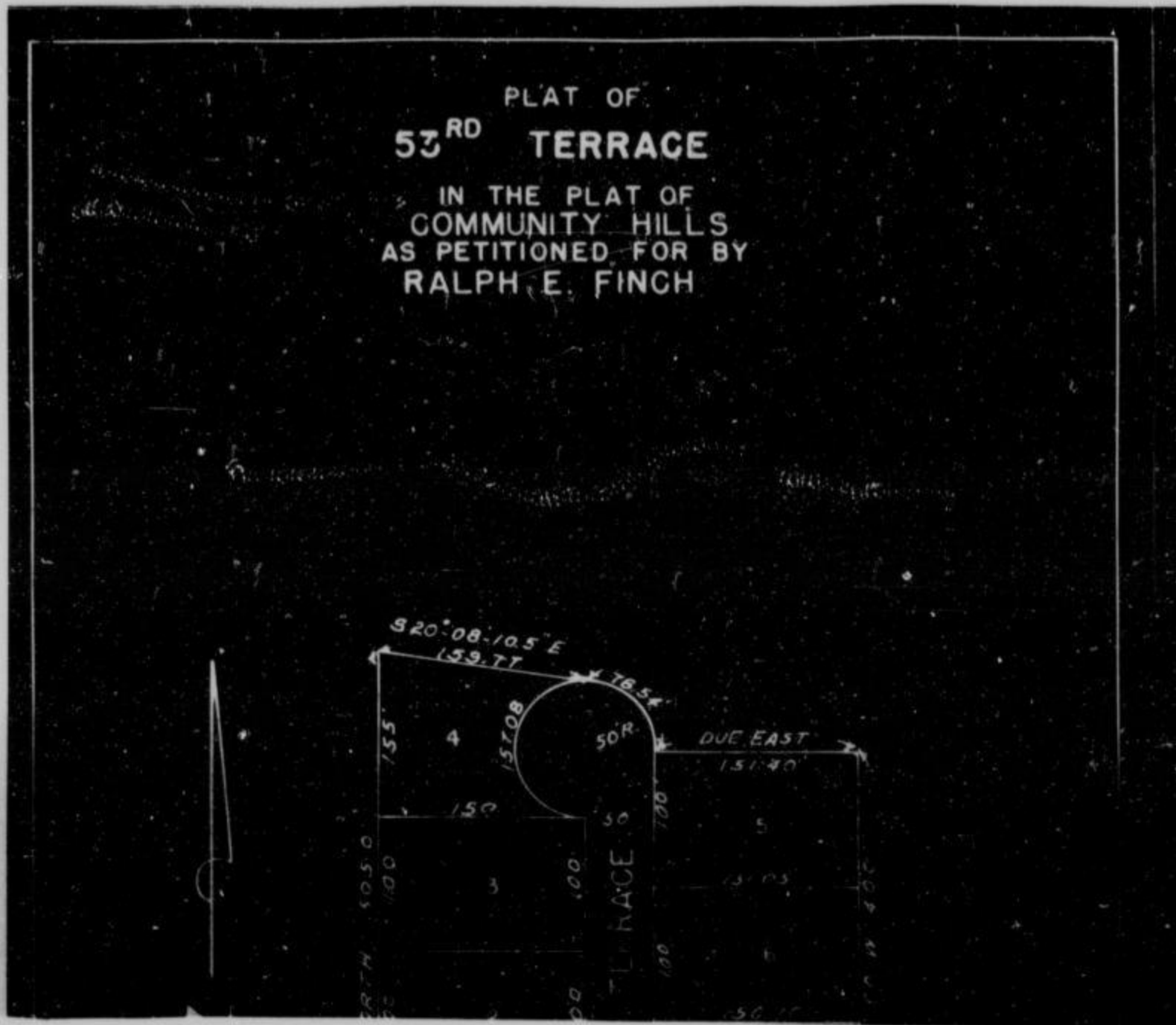
Pursuant to the order of the Board, I met with Joseph F. Reardon, Cordell D. Meeks and Kimball L. Backus viewers, at the _____ of _____ in Quindaro Township, on the 14th day of December, 1956, and under the direction of said viewers, proceeded to survey said road as petitioned for, conspicuously marking the same throughout, and noting the courses and distances, and I do hereby certify that the following is a correct return of the survey of said road, and plat of the same, to-wit:

Beginning at the north boundary of Osage Hills Subdivision on 53rd Street Terrace, thence north 400 feet to and including the turnaround, all in the Subdivision known as Community Hills.

ROAD RECORD

Acme Bindery Co.—4537

PLAT OF
53RD TERRACE
IN THE PLAT OF
COMMUNITY HILLS
AS PETITIONED FOR BY
RALPH E. FINCH



County
Surveyor's
Plat and
Field Notes

Field Notes

ALSO, upon said 20th day of December, 1956, said Joseph Reardon, Cordell Meeks and Kimball Backus, Viewers, presented to said County Board their several reports, as follows, to-wit:
"Pursuant to Commissioners' Notice, we met at the _____ of _____ in Quindaro Township, on the 14th day of December, 1956, and taking to our assistance _____ and _____, as chain carriers, and _____ as marker, proceeded to view the route of the road petitioned for, which was surveyed under our direction by Donald K. Stockdale County Surveyor, the field notes and plat of which survey are hereto attached and form part of this report, and after careful deliberation we are of the opinion that said road is practicable, and of public utility, and recommend that it be granted, as located and surveyed, and that it be established and opened 50 feet wide."

Viewers' Report
of View and
Survey

WYANDOTTE COUNTY, KANSAS

Viewers' Report of Damages Claimed and Awarded

And further report that the following is a complete list of the names of all persons (Owners, Agents or Guardians) who filed claims with us for damages or compensation, (which said claims are herewith submitted,) by reason of the location and establishment of said proposed road and the amount awarded to each, by us, to-wit:

NAMES	Owner, Agent or Guardian	FRACTIONAL PART	Sec.	Twp.	R'ng	Acres Appropriated	Am't Claimed	Am't Awarded by Viewers	Commissioners Revision
NO DAMAGES CLAIMED									
							NO DAMAGES ALLOWED		

Petitioner's Affidavit of Service of Notice

ALSO, upon said.....day of....., 19....., there was presented to said County Board, the affidavit of.....one of the petitioners aforesaid, setting forth that due notice of the.....of said proposed road, together with date of meeting of the Viewers, as per published notice of County Clerk, had been served upon each of the persons noted below, who, as Owners, Agents, or Guardians were all the persons through whose premises said road is proposed to be located, except those who have signed Relinquishment, to-wit:

Date When Notice Was Served	NAME OF PERSON	Owner, Agent or Guardian	FRACTIONAL PART	Sec.	Twp.	Range	REMARKS

Final Order of Board of County Commissioners

WHEREUPON, on the 20th day of December, 1956, the following action thereon was had by said Board of County Commissioners, to-wit:

Upon due consideration, no legal objection having been offered against the establishment of said road, and believing the same to be of public utility, it is ORDERED: that the Viewers' Report of View and Report and Plat of Survey be adopted, and that said road be declared located and established as a public highway in accordance therewith; full record thereof to be made in the County Road Record and Plat, as Road No....., and the Trustees of.....Quindaro.....Township be notified to cause the same to be opened for public travel.

ORDER TO CHAIRMAN OF HIGHWAY COMMISSIONERS TO OPEN ROAD MAILED DECEMBER 21, 1956.

I CERTIFY, that the foregoing is a complete record of the location and establishment of said road No....., as required by law to be made, and that the same was recorded on the.....day of....., 19.....

.....
County Clerk.

ROAD RECORD

Acme Bindery Co.—4537

Road No.

BE IT REMEMBERED, That on the 6th day of December, 1956, a Road Petition signed by W. L. Miller and 12 others, was presented to the Board of County Commissioners of Wyandotte County, Kansas, praying for Location of a certain road, described as follows, to wit:

Beginning at south line of Hazel Grove Estates, 64th Street Terrace to the south line of Clearview Heights, Also 64th Street from Haskell to Nogard; Nogard from 64th Street to 64th Street Terrace; Haskell from 64 th Street to 64th Street Terrace; Cleveland from 64th Street Terrace to west line of subdivision and east of 64th Street to east line of subdivision.

PETITION

SAID PETITION was accompanied with Bond, as required by law, signed by as principal, and and as sureties, in the penal sum of DOLLARS, (\$.....)

BOND

WE, The undersigned, owning land along the line of the road described in the accompanying petition hereby relinquish all claim of damage that we might have, either as owner or agent, by reason of land to be appropriated as right of way for said road, and waive notice to land owners, provided by law, and donate the land for right of way for said road through the lands, a description of which is placed opposite our several names:

Relinquishment of Claim for Damages

NAMES	Owner or Agent	DESCRIPTION	S	T	R	Total Number of Acres in Description
NAMES THAT APPEAR ON ROAD PETITION						
Al Leiker						
S. L. Sulelitt						
Mrs. H. Clauder						
Mrs. J. F. Folscroft						
Mrs. C. L. Fuller						
Mrs. Eugene Gifford						
Mrs. Howard Franklin						
Mrs. E. J. Ehbauer						
Mr. R. F. Dillon Jr.						
Jim O. Rider						
Mrs. C. F. Casemore						
Ed Russell						

I, one of the petitioners on the Petition herewith submitted, do hereby certify that all of the resident land owners owning land along the line of the road described therein have signed the within relinquishment except:

Signed:
One of the Petitioners.

WYANDOTTE COUNTY, KANSAS

Appointment of Viewers

WHEREUPON, said bond was approved by the Board, and it appearing to the satisfaction of the Board, that the law had been substantially complied with, it was ordered, that Joseph F. Reardon, Cordell D. Meeks and Kimball L. Backus be appointed viewers of the proposed road, and that they meet in conjunction with the County Surveyor, at the of in Quindaro Township, on the 11th day of January, 19 57, and proceed to view and lay out said road, according to law, giving to all parties a hearing, and make due report of their proceedings to the County Board.

AFTERWARDS, TO-WIT: On the 13th day of December, 19 56, R. W. Jensen County Clerk, presented to said Board his certificate, under seal, setting forth, that pursuant to law he had caused public notice of said proposed road to be published in The Wyandotte Echo (a weekly newspaper, published in Kansas City, Kansas,) for two consecutive weeks and that said notice was so published in said newspaper, on the 20th day of December, 19 56, the 27th day of December, 19 56, and the day of 19 and also caused similar notices to be posted to public view upon the bulletin board in his office from December 13th 19 56, to January 11th, 19 57, and similar notices to be publicly posted in the following places, to-wit:

Wyandotte County, as To Whom It May Concern: Take Notice, That a legal petition signed by Joe P. Carr and other householders of Quindaro Township, in said County, has been presented to the Board of County Commissioners, praying for the location of a road, as follows, viz: Beginning at 72nd Street in Victory View Subdivision as platted. Roads described as follows: All of 71st Street and Rowland and Cleveland from 72nd Street to a point 140 feet east of 71st Street. All roads being in Victory View Subdivision. And that said Board has appointed Joseph F. Reardon, Cordell D. Meeks and Kimball L. Backus viewers, who will meet at the point of beginning of said road as petitioned for on the 11th day of January, 1957, and proceed to view said road, as the law directs, at which time and place all persons interested may attend and have a hearing. In case said viewers fail to meet on the day designated, they may meet on the following day, as provided by law, without further notice.

from 19, to 19, at in Township from 19, to 19, at in Township from 19, to 19, at in Township and had also caused record of same to be made in the County Commissioner's

PROOF OF PUBLIC NOTICE

Witness my hand and the official seal of said county, this 17th day of December, 1956. R. W. JENSEN, County Clerk. (Seal) (First Published Dec. 20, 1956) ST-WE-11-17-56

235 y of January, 19 57, Donald R. Stockdale, County Surveyor is report of survey of said proposed road, plat and field notes, in words and figures as follows, to-wit:

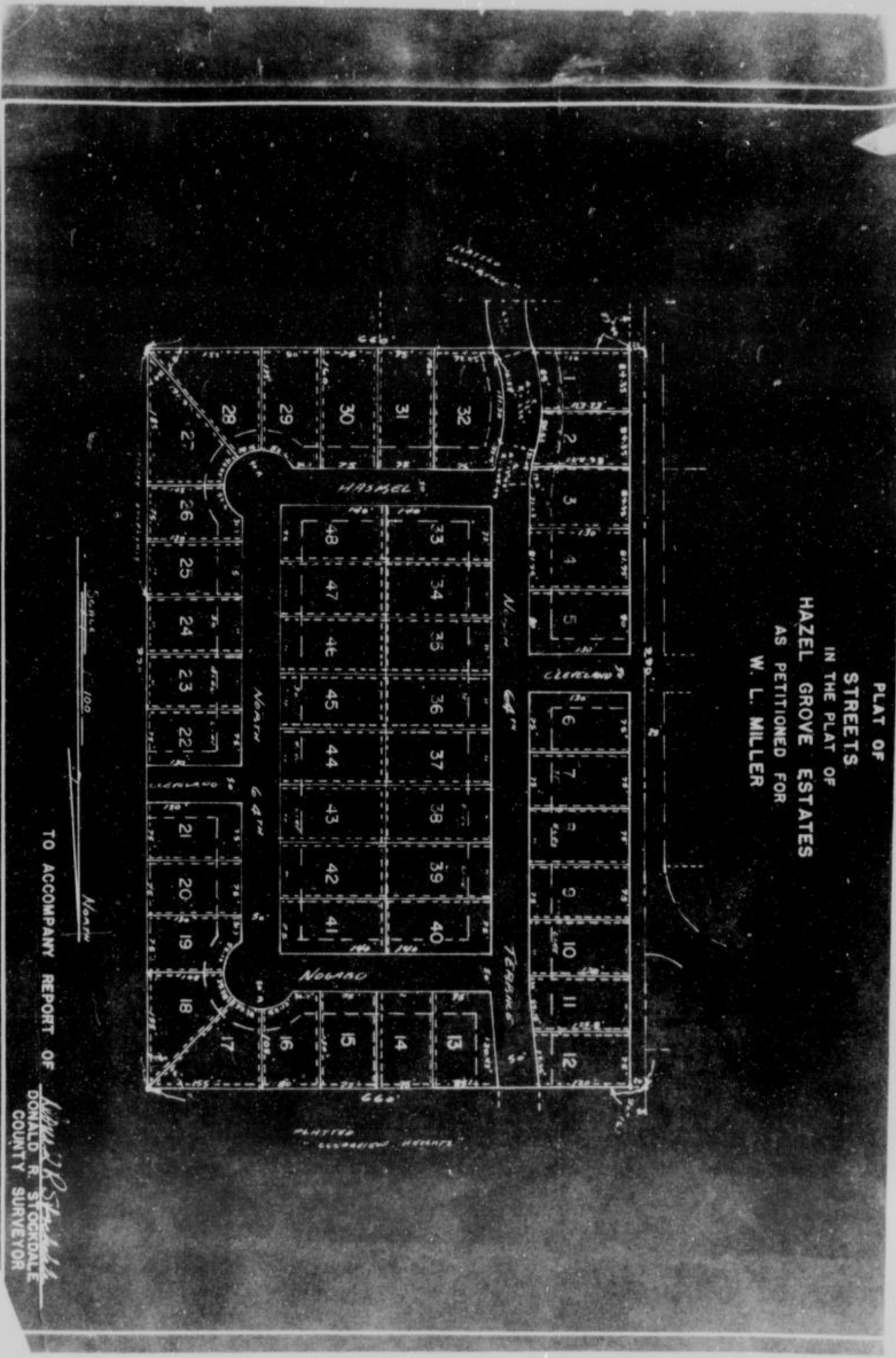
County Surveyor's Report and Field Notes

Pursuant to the order of the Board, I met with Joseph F. Reardon, Cordell D. Meeks and Kimball L. Backus viewers, at the south line of Hazel Grove Estates Quindaro Township, on the 11th day of January, 19 57, and under the direction of said viewers, proceeded to survey said road as petitioned for, conspicuously marking the same throughout, and noting the courses and distances, and I do hereby certify that the following is a correct return of the survey of said road, and plat of the same, to-wit:

Beginning at the south line of Hazel Grove Estates, 64th Street Terrace to the south line of Clearview Heights, also 64th Street from Haskell to Nogard, Nogard from 64th Street to 64th Street Terrace, Haskell from 64th Street To 64th Street Terrace, Cleveland from 64th Street Terrace to the west line of subdivision and east of 64th Street to east line of subdivision.

ROAD RECORD

1908



TO ACCOMPANY REPORT OF
DONALD R. STOCKDALE
COUNTY SURVEYOR

in
To
and
to
Comm
deliber
located


County
Surveyor's
Plat and
Field Notes

Field Notes

Viewer's Report
of View and
Survey

ROAD RECORD

Acme Bindery Co. - 4337



County Surveyor's Plat and Field Notes

Field Notes

ALSO, upon said 14th day of January, 19 57, said Joseph E. Dearborn, Commissioner of Public Works and Kimball L. Backus, Viewers, presented to said County Board their several reports, as follows, to-wit:

"Pursuant to Commissioners' Notice, we met at the _____ of _____ in Quindaro Township, on the 11th day of January, 19 57, and taking to our assistance _____ and _____, as chain carriers, and _____ as marker, proceeded to view the route of the road petitioned for, which was surveyed under our direction by Donald R. Stockdale, County Surveyor, the field notes and plat of which survey are hereto attached and form part of this report, and after careful deliberation we are of the opinion that said road is practicable, and of public utility, and recommend that it be granted, as located and surveyed, and that it be established and opened _____ feet wide."

Viewers' Report of View and Survey

WYANDOTTE COUNTY, KANSAS

Viewers' Report of Damages Claimed and Awarded

And further report that the following is a complete list of the names of all persons (Owners, Agents or Guardians) who filed claims with us for damages or compensation, (which said claims are herewith submitted,) by reason of the location and establishment of said proposed road and the amount awarded to each, by us, to-wit:

NAMES	Owner, Agent or Guardian	FRACTIONAL PART	Sec.	Twp.	R'nge	Acres Appropriated	Am't Claimed	Am't Awarded by Viewers	Commissioners Revision
NO DAMAGES CLAIMED					NO DAMAGES ALLOWED				

Petitioner's Affidavit of Service of Notice

ALSO, upon said day of, 19....., there was presented to said County Board, the affidavit of one of the petitioners aforesaid, setting forth that due notice of the of said proposed road, together with date of meeting of the Viewers, as per published notice of County Clerk, had been served upon each of the persons noted below, who, as Owners, Agents, or Guardians were all the persons through whose premises said road is proposed to be located, except those who have signed Relinquishment, to-wit:

Date When Notice Was Served	NAME OF PERSON	Owner, Agent or Guardian	FRACTIONAL PART	Sec.	Twp.	Range	REMARKS

Final Order of Board of County Commissioners

WHEREUPON, on the day of, 19....., the following action thereon was had by said Board of County Commissioners, to-wit:

Upon due consideration, no legal objection having been offered against the establishment of said road, and believing the same to be of public utility, it is ORDERED: that the Viewers' Report of View and Report and Plat of Survey be adopted, and that said road be declared located and established as a public highway in accordance therewith; full record thereof to be made in the County Road Record and Plat, as Road No....., and the Trustees of Quindaro Township be notified to cause the same to be opened for public travel.

ORDER TO CHAIRMAN OF HIGHWAY COMMISSIONERS TO OPEN ROAD MAILED JANUARY 14, 1957.

I CERTIFY, that the foregoing is a complete record of the location and establishment of said road No....., as required by law to be made, and that the same was recorded on the day of, 19.....

.....
County Clerk.

ROAD RECORD

Acme Bindery Co.—4537

Road No.

BE IT REMEMBERED, That on the 13th day of December, 19 56, a Road Petition signed by Joe P. Carr and 12 others, was presented to the Board of County Commissioners of Wyandotte County, Kansas, praying for Location of a certain road, described as follows, to-wit:

72nd Street in Victory View Subdivision as platted. Roads described as follows:
All of 71st Street and Rowland and Cleveland from 72nd Street to a point 140 feet east of 71st Street. All roads being in Victory View Subdivision.

SAID PETITION was accompanied with Bond, as required by law, signed by as principal, and as sureties, in the penal sum of DOLLARS, (\$.....)

WE, The undersigned, owning land along the line of the road described in the accompanying petition hereby relinquish all claim of damage that we might have, either as owner or agent, by reason of land to be appropriated as right of way for said road, and waive notice to land owners, provided by law, and donate the land for right of way for said road through the lands, a description of which is placed opposite our several names:

PETITION

BOND

Relinquishment
of Claim
for Damages

NAMES	Owner or Agent	DESCRIPTION	S	T	R	Total Number of Acres in Description
NAMES THAT APPEAR ON ROAD PETITION						
H. M. Younick						
Joseph J. Sachen						
William J. Ambrose Jr.						
Louid D. Fanning						
Robert Russell						
Mabel Wray						
R. P. Sheire						
Wm. Cullens						
W. E. Ropp						
Albert J. Sachen						
Richard Yunghans						
Louis Timmerman						

I, one of the petitioners on the Petition herewith submitted, do hereby certify that all of the resident land owners owning land along the line of the road described therein have signed the within relinquishment except:

Signed:
One of the Petitioners.

WYANDOTTE COUNTY, KANSAS

Appointment
of
Viewers

WHEREUPON, said bond was approved by the Board, and it appearing to the satisfaction of the Board, that the law had been substantially complied with, it was ordered, that Joseph F. Reardon, Cordell D. Meeks and Kimball L. Backus be appointed viewers of the proposed road, and that they meet in conjunction with the County Surveyor, at the _____ of _____ in Quindaro Township, on the 11th day of January, 19 57, and proceed to view and lay out said road, according to law, giving to all parties a hearing, and make due report of their proceedings to the County Board.

AFTERWARDS, TO-WIT: On the 17th day of December, 19 56, R. W. Jensen County Clerk, presented to said Board his certificate, under seal, setting forth, that pursuant to law he had caused public

ROAD NOTICE
State of Kansas,
Wyandotte County, ss.
To Whom It May Concern:
Take Notice, That a legal petition signed by W. L. Miller and other householders of Quindaro Township, in said County, has been presented to the Board of County Commissioners, praying for the location of a road, as follows, viz: Beginning at the south line of Hazel Grove Estates, 64th St. Terr. to the south line of Clearview Heights, also 64th St. from Haskell to Nogard, Nogard from 64th St. to 64th St. Terr., Haskell from 64th St. to 64th St. Terr., Cleveland from 64th St. Terr. to the west line of subdivision and east of 64th St. to east line of subdivision.
And that said board has appointed Joseph F. Reardon, Cordell D. Meeks and Kimball L. Backus viewers, who will meet at the point of beginning of said road, as petitioned for on the 11th day of January, 1957, and proceed to view said road, as the law directs, at which time and place all persons interested may attend and have a hearing. In case said viewers fail to meet on the day designated, they may meet on the following day, as provided by law, without further notice.
Witness my hand and the official seal of said county, this 17th day of December, 1956.
R. W. JENSEN,
County Clerk.
(Seal)
(First Published Dec. 20, 1956)

PROOF OF
PUBLIC
NOTICE

Re

pre

folios

notice of said proposed road to be published in The Wyandotte Echo (a weekly newspaper, published in Kansas City, Kansas), for two consecutive weeks and that said notice was so published in said newspaper, on the 20th day of December, 19 56, the 27th day of December, 19 56, and the _____ day of _____, 19 _____, and also caused similar notices to be posted to public view upon the bulletin board in his office from December 17th, 19 56, to January 11th, 19 57, and similar notices to be publicly posted in the following places, to-wit:
from _____, 19 _____, to _____, 19 _____, at _____ in _____ Township
from _____, 19 _____, to _____, 19 _____, at _____ in _____ Township
from _____, 19 _____, to _____, 19 _____, at _____ in _____ Township
and had also caused record of same to be made in the County Commissioner's

236 " _____
y of January, 1957, Donald R. Stockdale County Surveyor
is report of survey of said proposed road, plat and field notes, in words and figures as


Pursuant to the order of the Board, I met with Joseph F. Reardon, Cordell D. Meeks and Kimball L. Backus viewers, at the _____ of _____ in Quindaro Township, on the 11th day of January, 19 57, and under the direction of said viewers, proceeded to survey said road as petitioned for, conspicuously marking the same throughout, and noting the courses and distances, and I do hereby certify that the following is a correct return of the survey of said road, and plat of the same, to-wit:

Beginning at 72nd Street in Victory View Subdivision as platted; All of 71st Street and Rowland and Cleveland from 72nd Street to a point 140 feet east of 71st Street. All roads being in Vicotry View Subdivision.

County
Surveyor's
Report and
Field Notes

ROAD RECORD

Acme Bindery Co.-4537



County
Surveyor's
Plat and
Field Notes

Field Notes

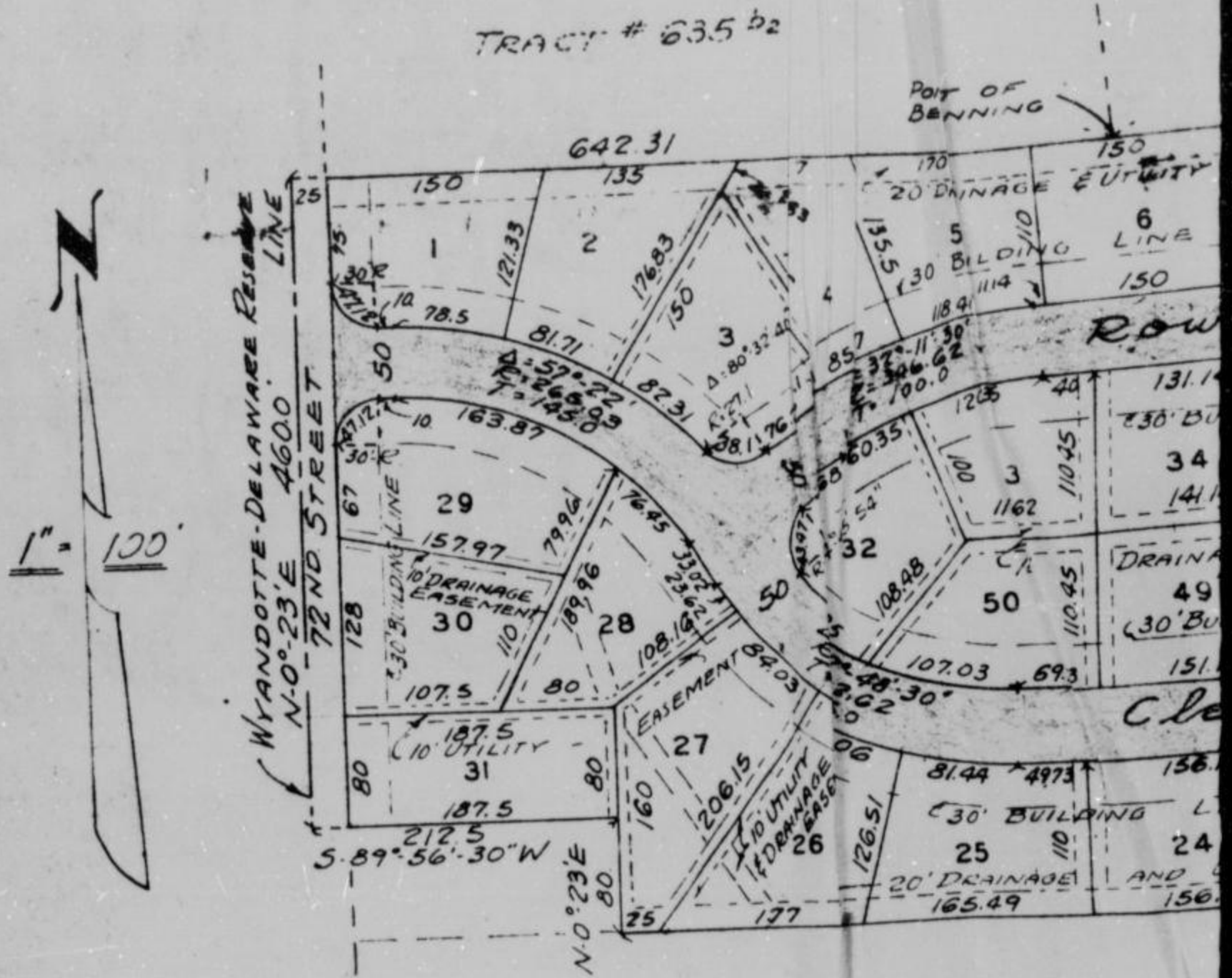
ALSO, upon said 14th day of January, 19 57, said Joseph F. Reardon, Cordell D. Meeks and Kimball L. Backus, Viewers, presented to said County Board their several reports, as follows, to-wit:

"Pursuant to Commissioners' Notice, we met at the _____ of _____ in Quindaro Township, on the 11th day of January, 19 57, and taking to our assistance _____ and _____, as chain carriers, and _____ as marker, proceeded to view the route of the road petitioned for, which was surveyed under our direction by Donald R. Stockdale County Surveyor, the field notes and plat of which survey are hereto attached and form part of this report, and after careful deliberation we are of the opinion that said road is practicable, and of public utility, and recommend that it be granted, as located and surveyed, and that it be established and opened _____ 50 _____ feet wide."

Viewers' Report
of View and
Survey

ROAD RECORD

Acme Bindery Co.—4337



an

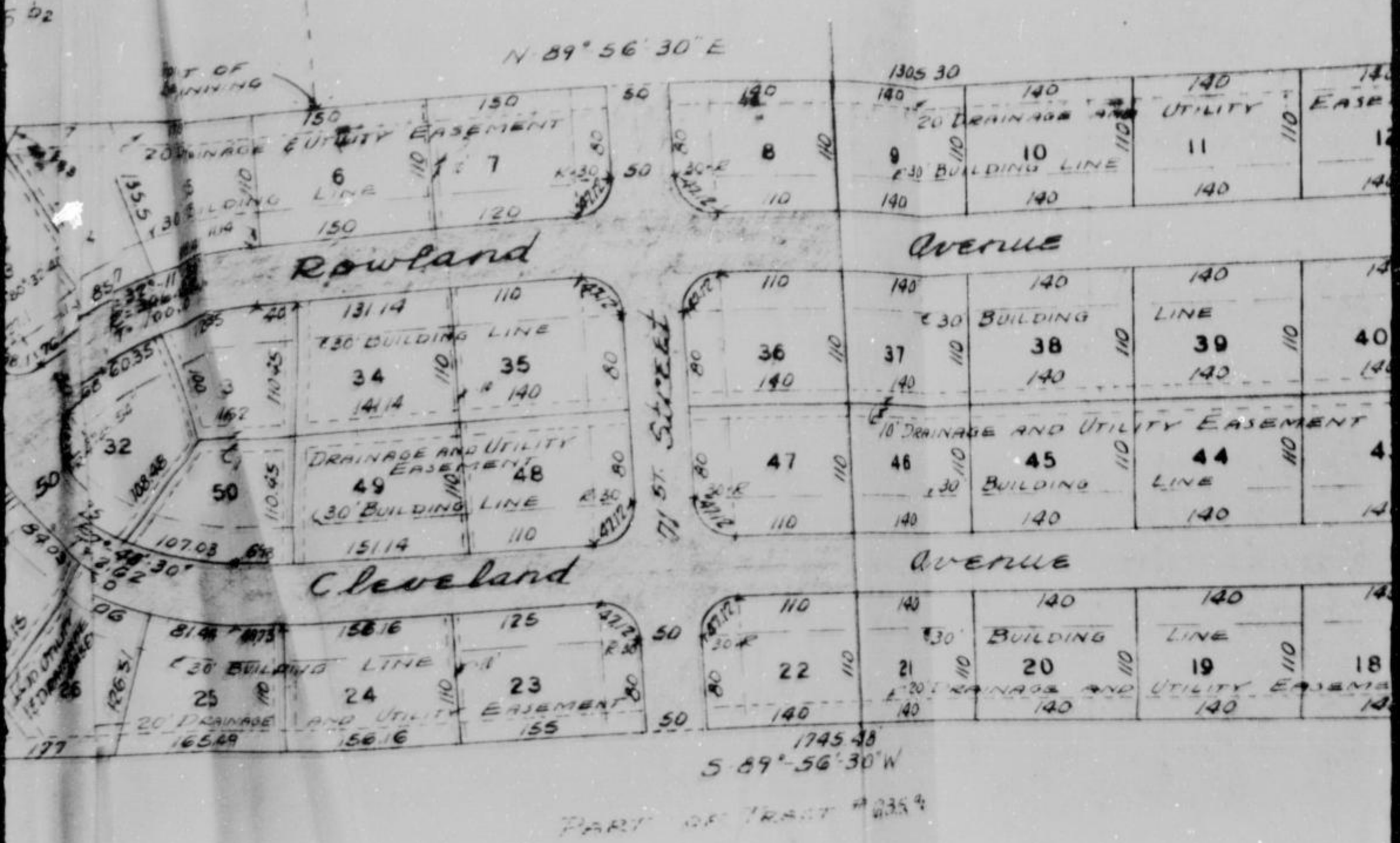
To

an

to view the route of the road petitioned for, which was surveyed under our direction by Donald R. Stockdale
 County Surveyor, the field notes and plat of which survey are hereto attached and form part of this report, and after careful
 deliberation we are of the opinion that said road is practicable, and of public utility, and recommend that it be granted, as
 located and surveyed, and that it be established and opened 50 feet wide."

PLAT OF
STREETS
IN THE PLAT OF
VICTORY VIEW
AS PETITIONED FOR BY
JOE P. CARR

TRACT # 635 b1

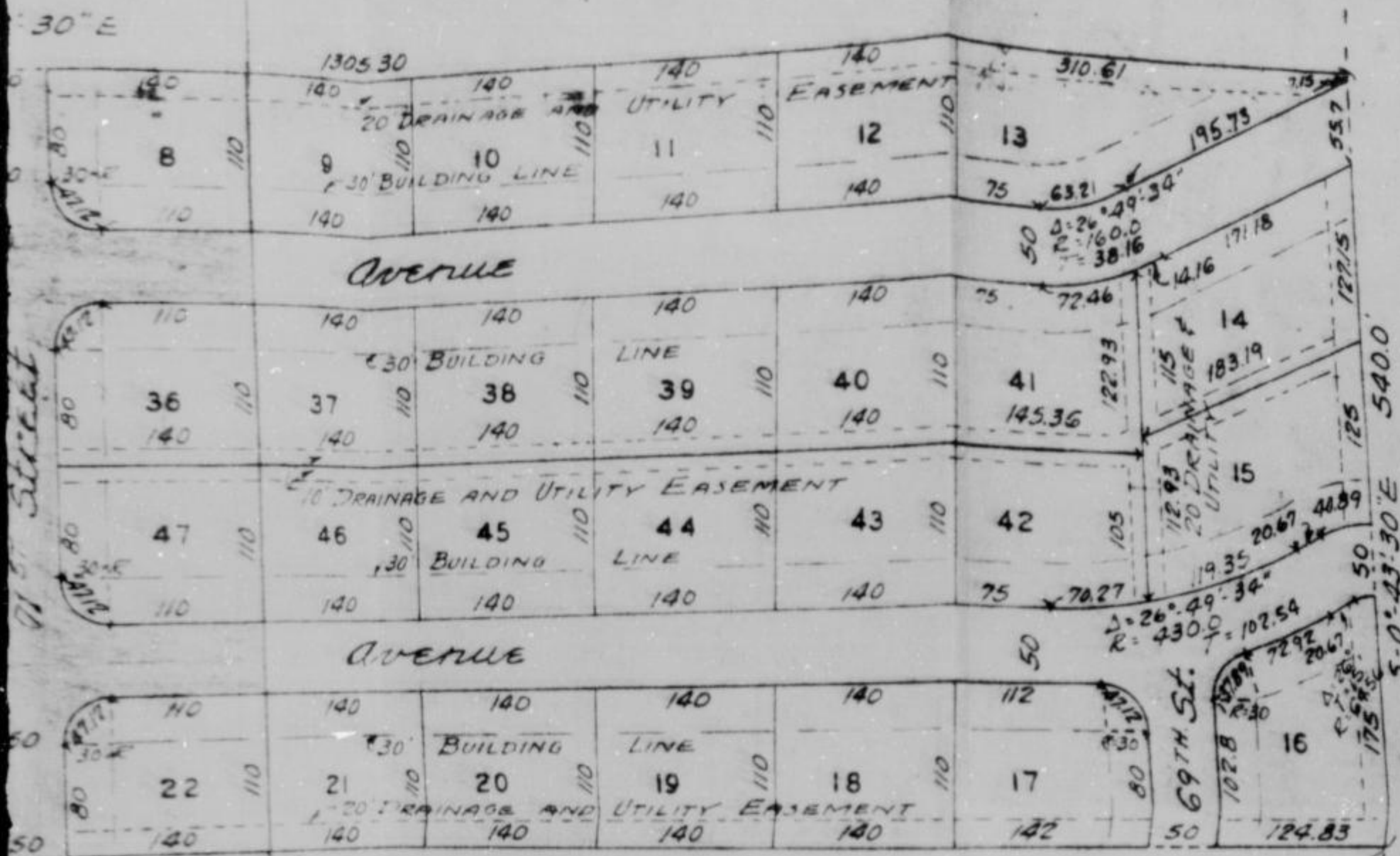


Donald R. Stockdale
of this report, and after careful
comment that it be granted, as

TO

PLAT OF
STREETS
THE PLAT OF
FACTORY VIEW
PETITIONED FOR BY
JOE P. CARR

TRACT # 635 b1



ELKINS
ESTATE
LOT 10-

CLEVELAND



LOCATION IN
SEC. 33-10-24

1745.43
S. 89° 56' 30\"/>

OF TRACT # 635 b1

TO ACCOMPANY REPORT OF:

Alvin S. Stockdal
DONALD R. STOCKDAL
COUNTY SURVEYOR

WYANDOTTE COUNTY, KANSAS

Viewers' Report of Damages Claimed and Awarded

And further report that the following is a complete list of the names of all persons (Owners, Agents or Guardians) who filed claims with us for damages or compensation, (which said claims are herewith submitted,) by reason of the location and establishment of said proposed road and the amount awarded to each, by us, to-wit:

NAMES	Owner, Agent or Guardian	FRACTIONAL PART	Sec.	Twp.	R'ng	Acres Appropriated	Am't Claimed	Am't Awarded by Viewers	Commissioners Revision
NO DAMAGES CLAIMED									
NO DAMAGES ALLOWED									

Petitioner's Affidavit of Service of Notice

ALSO, upon said day of, 19....., there was presented to said County Board, the affidavit of one of the petitioners aforesaid, setting forth that due notice of the of said proposed road, together with date of meeting of the Viewers, as per published notice of County Clerk, had been served upon each of the persons noted below, who, as Owners, Agents, or Guardians were all the persons through whose premises said road is proposed to be located, except those who have signed Relinquishment, to-wit:

Date When Notice Was Served	NAME OF PERSON	Owner, Agent or Guardian	FRACTIONAL PART	Sec.	Twp.	Range	REMARKS

Final Order of Board of County Commissioners

WHEREUPON, on the 14th day of January, 1957, the following action thereon was had by said Board of County Commissioners, to-wit:
 Upon due consideration, no legal objection having been offered against the establishment of said road, and believing the same to be of public utility, it is ORDERED: that the Viewers' Report of View and Report and Plat of Survey be adopted, and that said road be declared located and established as a public highway in accordance therewith; full record thereof to be made in the County Road Record and Plat, as Road No., and the Trustees of Quindaro Township be notified to cause the same to be opened for public travel.

ORDER TO CHAIRMAN OF HIGHWAY COMMISSIONERS TO OPEN ROAD MAILED JANUARY 14, 1957

I CERTIFY, that the foregoing is a complete record of the location and establishment of said road No., as required by law to be made, and that the same was recorded on the day of, 19.....

.....
County Clerk.

ROAD RECORD

Acme Bindery Co—4537

Road No.
BE IT REMEMBERED, That on the 7th day of January, 19 57, a Road Petition signed by Scott Stanley and 12 others, was presented to the Board of County Commissioners of Wyandotte County, Kansas, praying for Vacation of a certain road, described as follows, to-wit:

PETITION

FARROW AVE.

The following is a legal description of the center line of a road right of way 50 feet wide:
 Beginning at a point 349.8 feet West and 361.0 feet North of the Southeast corner of Section 27, Township 10, Range 24 in Wyandotte County, Kansas; thence West on a line parallel to the South line of said Section 27, a distance of 359.15 feet; thence on a curve to the right, said curve having a radius of 100.0 feet, a distance of 35.34 feet; thence North 69° 45" West a distance of 199.3 feet; thence on a curve to the left, said curve having a radius of 100.0 feet, a distance of 35.34 feet; thence West 381.49 to the East line of 61 Street as now traveled.

59th TERRACE

The following is a legal description of the center line of a road right of way 50 feet wide described as follows:
 Beginning at a point 100 feet North of a point 374.8 feet west and 30.0 feet North of the Southeast corner of Section 27-10-24 in Wyandotte County, Kansas; thence North and parallel to the East line of said Section a distance of 232.0 feet.

BOND

SAID PETITION was accompanied with Bond, as required by law, signed by
 as principal, and and as sureties, in the
 penal sum of DOLLARS, (\$.....)

WE, The undersigned, owning land along the line of the road described in the accompanying
 petition hereby relinquish all claim of damage that we might have, either as owner or agent, by reason of land to be appropriated as right of way for said road, and waive notice to land owners, provided by law, and donate the land for right of way for said road through the lands, a description of which is placed opposite our several names:

Relinquishment
of Claim
for Damages

NAMES	Owner or Agent	DESCRIPTION	S	T	R	Total Number of Acres in Description
NAMES THAT APPEAR ON ROAD PETITION						
DAVID GROVE						
JOHN D WHITAKER						
JACK R FICHTNER						
CHAS. HAMMOND						
GERALD G. GREEN						
JAY STANLEY						
LEE A WYCKOFF						
RAY E. CARR						
CHARLES MAHANY						
HOWARD J. BLANCHARD						
E. W. WEEHR						
MEWIL O SMITH						

I, one of the petitioners on the Petition herewith submitted, do hereby certify that all of the resident land owners owning land along the line of the road described therein have signed the within relinquishment except:

Signed:
One of the Petitioners.

WYANDOTTE COUNTY, KANSAS

WHEREUPON, said bond was approved by the Board, and it appearing to the satisfaction of the Board, that the law had been substantially complied with, it was ordered, that Joseph F. Reardon, Cordell D. Meeks and Courtney A. Robertson be appointed viewers of the proposed road, and that they meet in conjunction with the County Surveyor, at the _____ of _____ in Quindaro Township, on the 8th day of February, 19 57, and proceed to view and lay out said road, according to law, giving to all parties a hearing, and make due report of their proceedings to the County Board.

Appointment of Viewers

AFTERWARDS, TO-WIT: On the 14th day of January, 19 57, R. W. Jensen County Clerk, presented to said Board his certificate, under seal, setting forth, that pursuant to law he had caused public notice of said proposed road to be published in Wyandotte Echo

ROAD NOTICE
 State of Kansas,
 Wyandotte County, ss.
 TO WHOM IT MAY CONCERN:
 Take notice, that a legal petition signed by Scott Stanley and other householders of Quindaro Township in said County, has been presented to the Board of County Commissioners, praying for the vacation of _____ as follows, viz:
 903-a—Koch Refrigerators, Inc. v. R. W. Jensen; Judge: Ervin G. Johnston.
 904-a—Koch Refrigerators, Inc. v. R. W. Jensen; Judge: Ervin G. Johnston.
 905-a—RCA Victor Distr. Corp. v. R. W. Jensen; Judge: Ervin G. Johnston.
 906-a—Olin Mathieson Chem. Johnston.
 Corp. v. R. W. Jensen; Judge: Ervin G. Johnston.

PROOF OF PUBLIC NOTICE

County Surveyor's Report and Field Notes

notice of said proposed road to be published in Wyandotte Echo (a weekly newspaper, published in Kansas City, Kansas,) for two consecutive weeks and that said notice was so published in said newspaper, on the 17th day of January, 19 57, the 24th day of January, 19 57, and the _____ day of _____, 19 _____, and also caused similar notices to be posted to public view upon the bulletin board in his office from January 14 19 57, to February 8, 19 57, and similar notices to be publicly posted in the following places, to-wit:
 from _____ 19 _____, to _____ 19 _____, at _____ in _____ Township
 from _____ 19 _____, to _____ 19 _____, at _____ in _____ Township
 from _____ 19 _____, to _____ 19 _____, at _____ in _____ Township
 and had also caused record of same to be made in the County Commissioner's

55." February 19 57, Robert L. Buford County Surveyor report of survey of said proposed road, plat and field notes, in words and figures as

Pursuant to the order of the Board, I met with Joseph F. Reardon, Cordell D. Meeks and Courtney A. Robertson viewers, at the _____ of _____ in Quindaro Township, on the 8th day of February, 19 57, and under the direction of said viewers, proceeded to survey said road as petitioned for, conspicuously marking the same throughout, and noting the courses and distances, and I do hereby certify that the following is a correct return of the survey of said road, and plat of the same, to-wit:

FARROW AVENUE

The following is a legal description of the center line of a road right of way 50 feet wide:

Beginning at a point 349.8 feet West and 361.0 feet North of the Southeast corner of Section 27, Township 10, Range 24 in Wyandotte County, Kansas, thence West on a line parallel to the South line of said Section 27, a distance of 359.15 feet, thence on a curve to the right, said curve having a radius of 100.0 feet, a distance of 35.34 feet, thence North 69° 45' West a distance of 199.3 feet, thence on a curve to the left, said curve having a radius of 100.0 feet, a distance of 35.34 feet, thence West 381.49 feet to the East line of 61st Street as now traveled.

59th TERRACE

The following is a legal description of the center line of a road right of way 50 feet wide described as follows:

Beginning at a point 100 feet North of a point 374.8 feet West and 30.0 feet North of the Southeast corner of Section 27, Township 10, Range 24 in Wyandotte County, Kansas, thence North and parallel to the East line of said Section a distance of 232.0 feet.

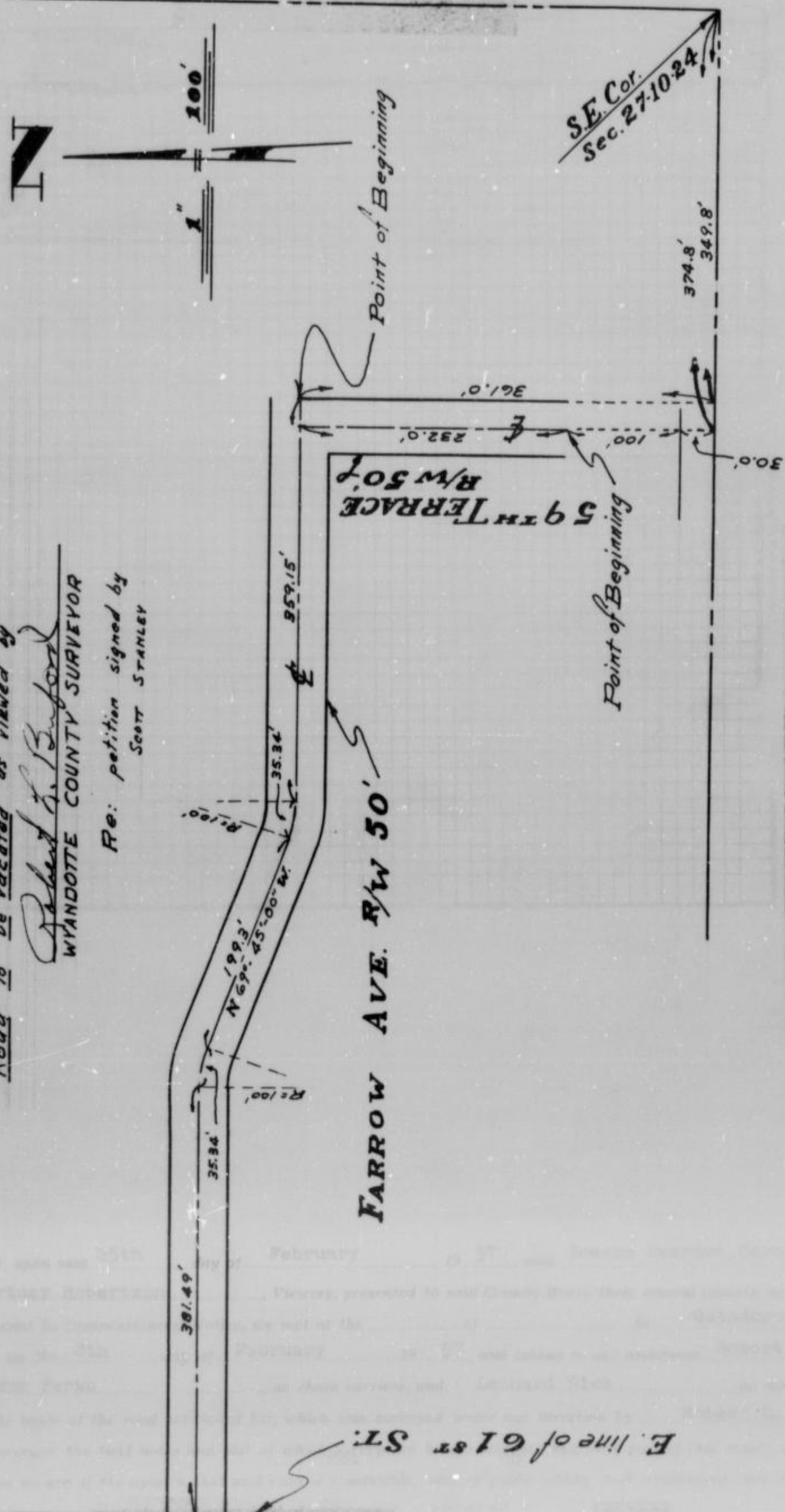
ROAD RECORD

Section 27-10-24

Road to be vacated as viewed by

Richard H. Buford
WYANDOTTE COUNTY SURVEYOR

Re: petition signed by
SCOTT STANLEY

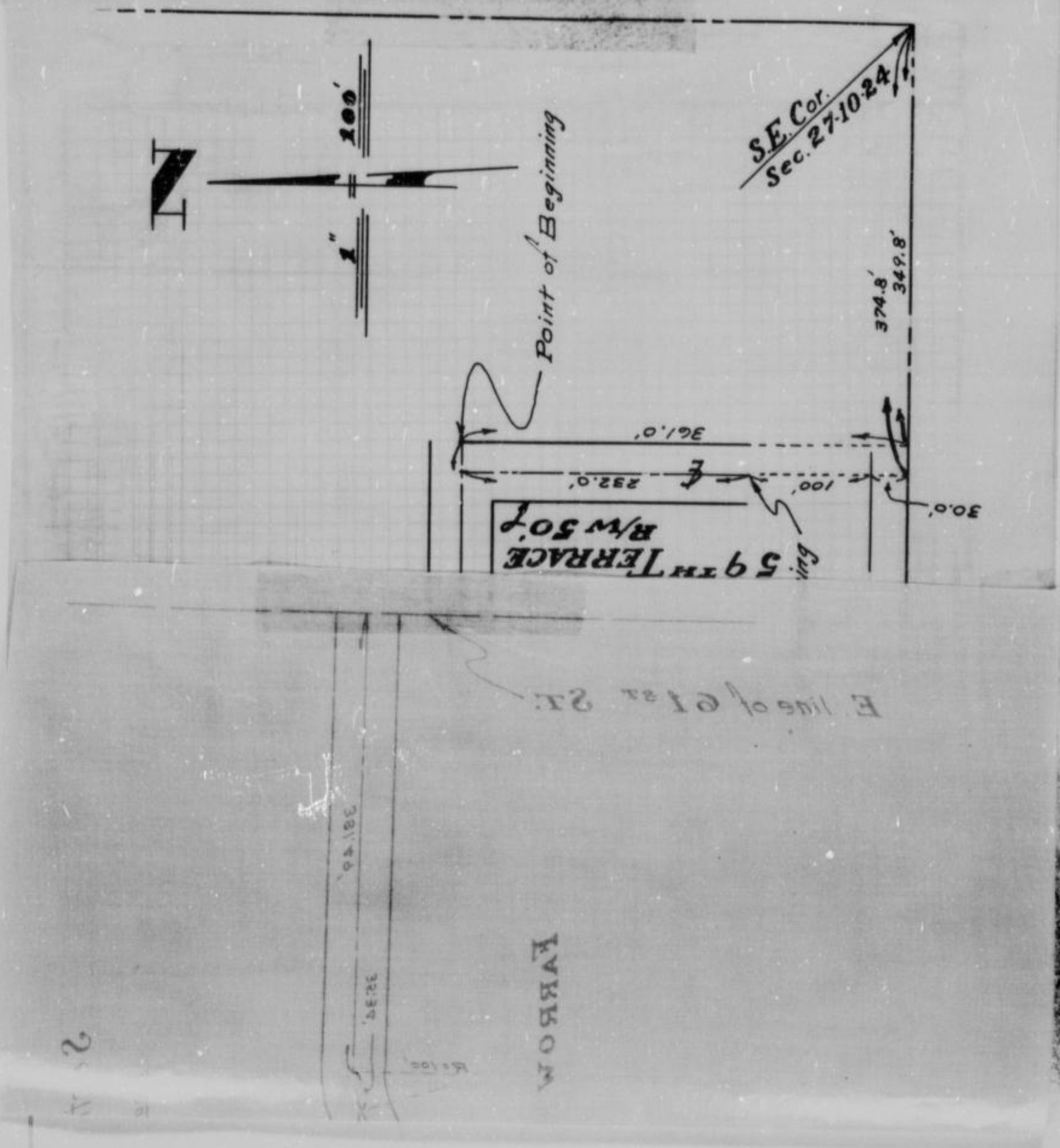


County Surveyor's Plat and Field Notes

Field Notes

Weeks
 s, to-wit:
 Viewers' Report of View and Survey
 ford
 proceeded
 rd
 er careful
 anted, as

ROAD RECORD



County Surveyor's Plat and Field Notes

Field Notes

ALSO, upon said 25th day of February, 19 57, said Joseph Reardon, Cordell Meeks and Courtney Robertson, Viewers, presented to said County Board their several reports, as follows, to-wit:

"Pursuant to Commissioners' Notice, we met at the _____ of _____ in Quindaro Township, on the 8th day of February, 19 57, and taking to our assistance Robert L. Buford and Gene Parks, as chain carriers, and Leonard Rice as marker, proceeded to view the route of the road petitioned for, which was surveyed under our direction by Robert L. Buford County Surveyor, the field notes and plat of which ^{not} ~~are~~ ^{no} ~~are~~ hereto attached and form part of this report, and after careful deliberation we are of the opinion that said road ~~is~~ ^{is} practicable, and of public utility, and recommend that it be granted, as ~~vacated~~ ^{vacated} ~~XXXXXX~~ ^{XXXXXX}

Viewers' Report of View and Survey

WYANDOTTE COUNTY, KANSAS

Viewers' Report of Damages Claimed and Awarded

And further report that the following is a complete list of the names of all persons (Owners, Agents or Guardians) who filed claims with us for damages or compensation, (which said claims are herewith submitted,) by reason of the location and establishment of said proposed road and the amount awarded to each, by us, to-wit:

NAMES	Owner, Agent or Guardian	FRACTIONAL PART	Sec.	Twp.	R'ng	Acres Appropriated	Am't Claimed	Am't Awarded by Viewers	Commissioners Revision
NO DAMAGES CLAIMED					NO DAMAGES ALLOWED				

Petitioner's Affidavit of Service of Notice

ALSO, upon said..... day of....., 19....., there was presented to said County Board, the affidavit of..... one of the petitioners aforesaid, setting forth that due notice of the..... of said proposed road, together with date of meeting of the Viewers, as per published notice of County Clerk, had been served upon each of the persons noted below, who, as Owners, Agents, or Guardians were all the persons through whose premises said road is proposed to be located, except those who have signed Relinquishment, to-wit:

Date When Notice Was Served	NAME OF PERSON	Owner, Agent or Guardian	FRACTIONAL PART	Sec.	Twp.	Range	REMARKS

Final Order of Board of County Commissioners

WHEREUPON, on the 25th day of February....., 19...57., the following action thereon was had by said Board of County Commissioners, to-wit:

Upon due consideration, no legal objection having been offered against the ~~establishment~~ ^{vacation} of said road, and believing the same to be of ^{no} ~~public utility~~ ^{benefit}, it is ORDERED: that the Viewers' Report of View and Report and Plat of Survey be adopted, and that said road be ~~located~~ ^{vacated} and established as a public highway in accordance therewith; full record thereof to be made in the County Road Record and Plat, as Road No. ~~XXXX~~ ^{Quindaro}, and the Trustees of ~~XXXX~~ ^{Quindaro} Township be notified to cause the same to be ~~opened~~ ^{closed} for public travel.

ORDER TO CHAIRMAN OF HIGHWAY COMMISSIONERS TO ~~OPEN~~ ^{Close} ROAD----- FEBRUARY 25, 1957.

I CERTIFY, that the foregoing is a complete record of the location and establishment of said road No....., as required by law to be made, and that the same was recorded on the..... day of....., 19.....

County Clerk.

ROAD RECORD

Acme Bindery Co.—4537

Road No.

BE IT REMEMBERED, That on the 21st day of January, 19 57, a Road Petition signed by W. L. Miller and 12 others, was presented to the Board of County Commissioners of Wyandotte County, Kansas, praying for Location of a certain road, described as follows, to-wit:

66th Street Terrace, from Parallel to Waverly; Greely Avenue from 67th St. to 66th Street Terrace; and Waverly from 67th Street to the east boundary of subdivision. Above described streets being as platted in "Idyllwild" a Subdivision in Wyandotte County, Kansas.

PETITION

SAID PETITION was accompanied with Bond, as required by law, signed by as principal, and and as sureties, in the penal sum of DOLLARS, (\$.....)

BOND

WE, The undersigned, owning land along the line of the road described in the accompanying petition hereby relinquish all claim of damage that we might have, either as owner or agent, by reason of land to be appropriated as right of way for said road, and waive notice to land owners, provided by law, and donate the land for right of way for said road through the lands, a description of which is placed opposite our several names:

Relinquishment
of Claim
for Damages

NAMES	Owner or Agent	DESCRIPTION	S	T	R	Total Number of Acres in Description
NAMES THAT APPEAR ON ROAD PETITION						
Spencer Ayers						
R. L. BARRAND						
R. DAMBERTSON						
BETTY FRANKLIN						
FRANCES L. MULICH						
WAUNITA SHRYER						
FLOYD LARMELL						
MRS. ORVILLE C. SKAU						
JAMES N. WARRELL						
MRS RAYMOND DILLON						
H. D. BRENTS						
HARRY E. BOHRER						

I, one of the petitioners on the Petition herewith submitted, do hereby certify that all of the resident land owners owning land along the line of the road described therein have signed the within relinquishment except:

Signed:
One of the Petitioners.

WYANDOTTE COUNTY, KANSAS

Appointment
of
Viewers

WHEREUPON, said bond was approved by the Board, and it appearing to the satisfaction of the Board, that the law had been substantially complied with, it was ordered, that Joseph F. Reardon, Cordell D. Meeks and Courtney A. Robertson be appointed viewers of the proposed road, and that they meet in conjunction with the County Surveyor, at the _____ of _____ in Quindaro Township, on the 1st day of March, 19 57, and proceed to view and lay out said road, according to law, giving to all parties a hearing, and make due report of their proceedings to the County Board.

AFTERWARDS, TO-WIT: On the 24th day of January, 19 57, R. W. Jensen, County Clerk, Board his certificate, under seal, setting forth, that pursuant to law he had caused public

(Mirrored text from reverse side of page)
 The son of T. C. Swanson, Jr.,
 Guard unit.
 as local Army Reserve or National
 to finish his military service with
 Swanson will now be permitted
 Kram at Fort Leonard Wood, Mo.
 under the Reserve Forces Act pro-
 of active military training Dec. 15
 scheduled to complete six months
 son of Overland Kan. is

notice of said proposed road to be published in Wyandotte Echo (a weekly newspaper, published in Kansas City, Kansas, Kansas,) for two consecutive weeks and that said notice was so published in said newspaper, on the 20th day of December, 19 56, the 27th day of December, 19 56, and the _____ day of _____, 19 _____, and also caused similar notices to be posted to public view upon the bulletin board in his office from 24th Jan. 19 57, to 1st March, 19 57, and similar notices to be publicly posted in the following places, to-wit:

from _____ 19 _____, to _____ 19 _____, at _____ in _____ Township
 from _____ 19 _____, to _____ 19 _____, at _____ in _____ Township
 from _____ 19 _____, to _____ 19 _____, at _____ in _____ Township
 and had also caused record of same to be made in the County Commissioner's

Record, Volume " D-1 " page " 268 "

ALSO, upon said _____ day of _____, 19 _____, _____ County Surveyor presented to said County Board, his report of survey of said proposed road, plat and field notes, in words and figures as follows, to-wit:

Pursuant to the order of the Board, I met with Joseph F. Reardon, Cordell D. Meeks and Courtney A. Robertson viewers, at the _____ of _____ in Quindaro Township, on the 1st day of March, 19 57, and under the direction of said viewers, proceeded to survey said road as petitioned for, conspicuously marking the same throughout, and noting the courses and distances, and I do hereby certify that the following is a correct return of the survey of said road, and plat of the same, to-wit:

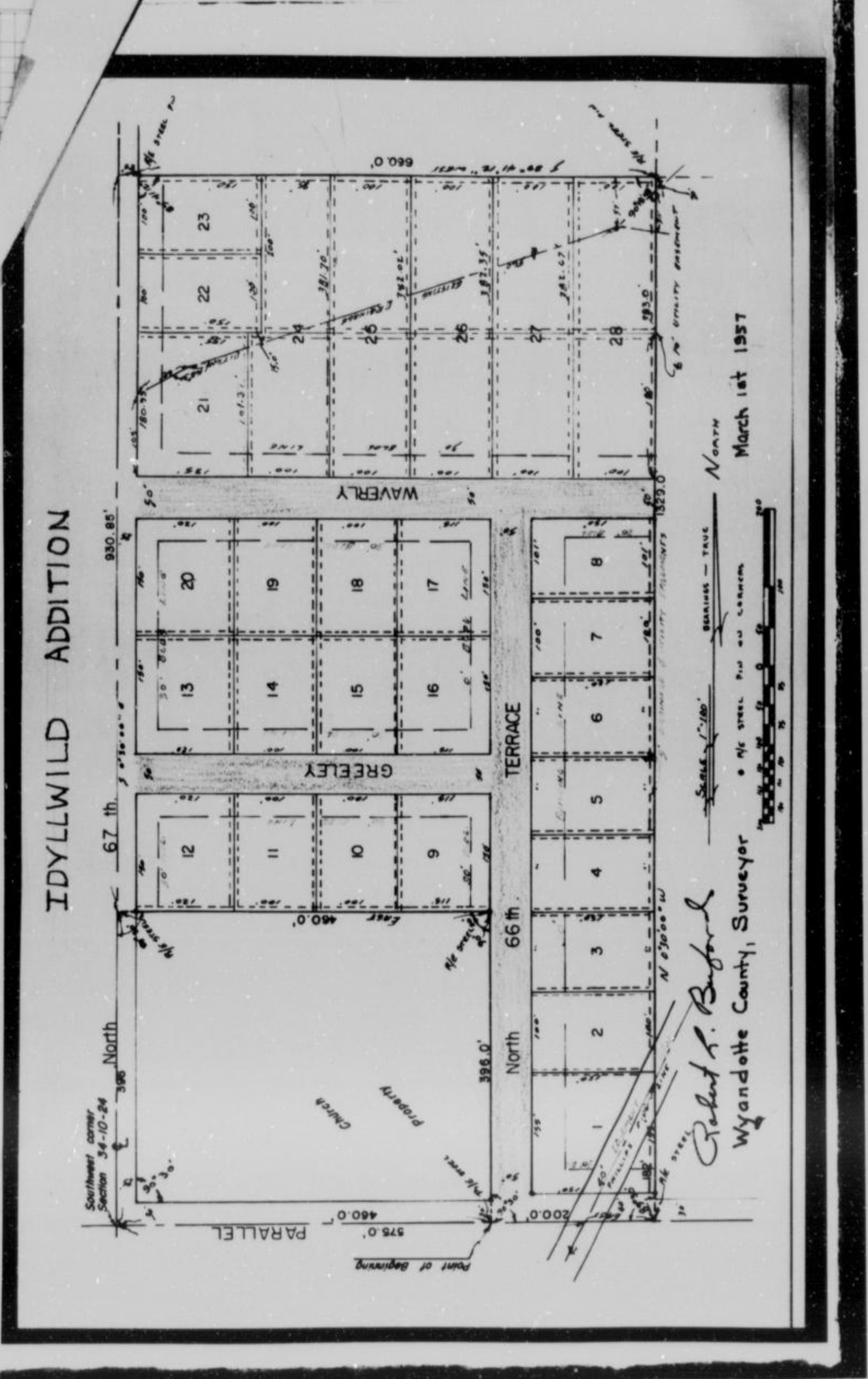
1. 66th Street Terrace from Parallel North to Waverly
2. Greeley from 67th East to 66th Street Terrace
3. Waverly East to the East Bondary of IDYLLWILD SUBDIVISION (from 67th St. East)

PROOF OF
PUBLIC
NOTICE

County
Surveyor's
Report and
Field Notes

ROAD RECORD

Arme Bindery Co.—4537



IDYLLWILD ADDITION

Southwest corner
Section 34-10-24

North

67 th

930.85'

660.0'

PARALLEL

Point of Beginning

460.0'

575.0'

460.0'

CHURCH

Property

North

395.0'

66 th

North

66 th

66 th

66 th

66 th

66 th

66 th

66 th

66 th

66 th

66 th

66 th

66 th

66 th

66 th

66 th

66 th

66 th

66 th

66 th

66 th

66 th

66 th

66 th

66 th

66 th

66 th

66 th

66 th

66 th

66 th

66 th

66 th

66 th

66 th

66 th

66 th

66 th

66 th

66 th

66 th

66 th

66 th

66 th

66 th

66 th

66 th

66 th

66 th

66 th

66 th

66 th

66 th

66 th

66 th

66 th

66 th

66 th

66 th

66 th

66 th

66 th

66 th

66 th

66 th

66 th

66 th

66 th

66 th

66 th

66 th

66 th

66 th

66 th

66 th

66 th

66 th

66 th

66 th

66 th

66 th

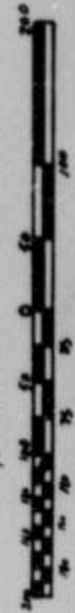
66 th

Robert L. Buford
 Wyandotte County, Surveyor

Scale 1"=100'

Bearing - True

1/4" steel pin on lantern



North

March 1st 1957

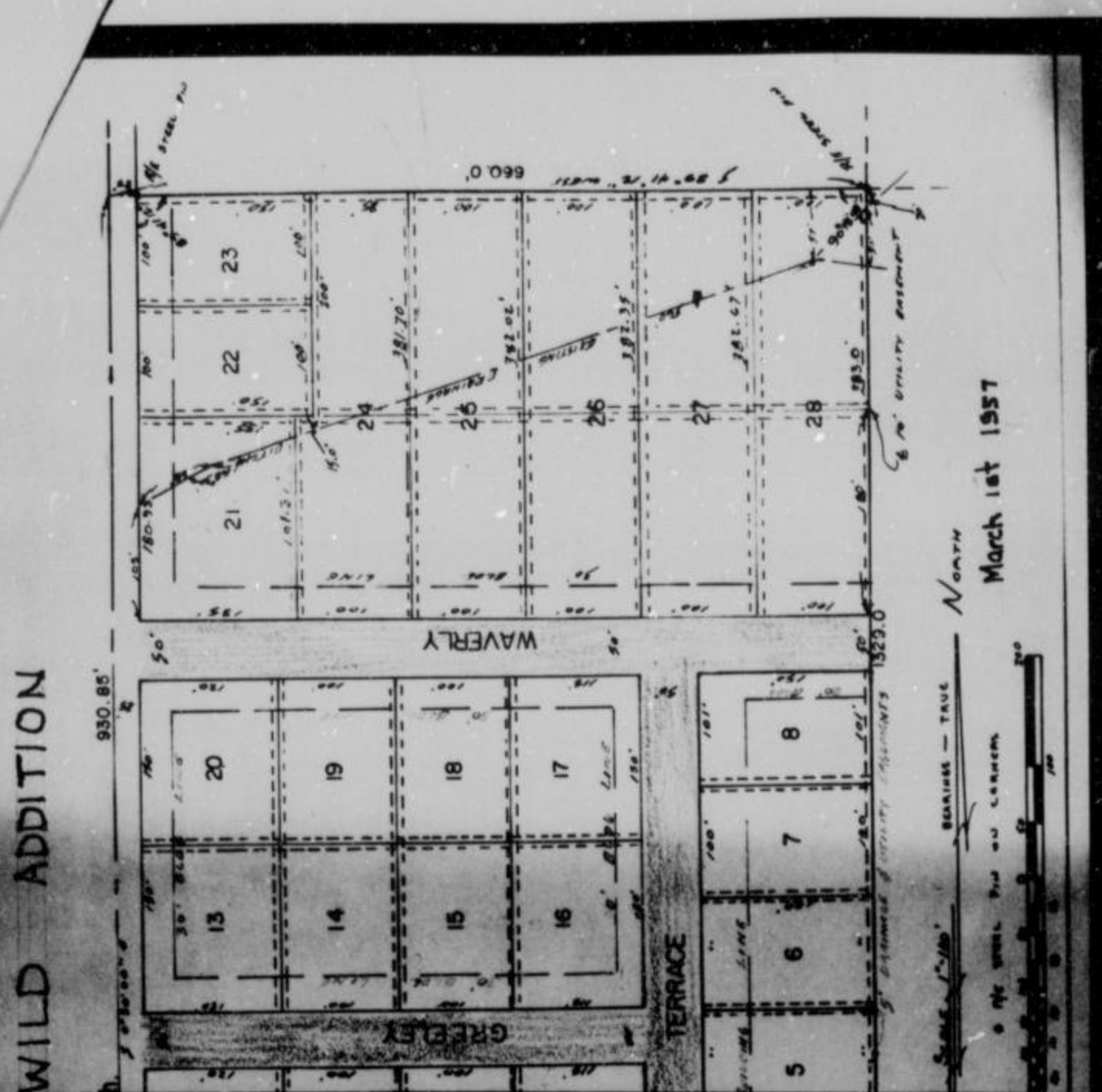
County
 Surveyor's
 Plat and
 Field Notes

Field Notes

Viewers' Report
 of View and
 Survey

ROAD RECORD

Arme Bindery Co - 4537



County Surveyor's Plat and Field Notes

Field Notes

ALSO, upon said 25th day of April, 1957, said Cordell D. Meeks, Courtney A. Robertson and Viewers, presented to said County Board their several reports, as follows, to-wit: "Pursuant to Commissioners' Notice, we met at the of in Quindaro Township, on the 1st day of March, 1957, and taking to our assistance and as chain carriers, and as marker, proceeded to view the route of the road petitioned for, which was surveyed under our direction by Robert L. Buford County Surveyor, the field notes and plat of which survey are hereto attached and form part of this report, and after careful deliberation we are of the opinion that said road is practicable, and of public utility, and recommend that it be granted, as located and surveyed, and that it be established and opened feet wide."

Viewers' Report of View and Survey

ROAD RECORD

Acme Bindery Co.—4537

Road No.
BE IT REMEMBERED, That on the 23 day of April, 1957, a Road Petition signed by Gerald Green and 12 others, was presented to the Board of County Commissioners of Wyandotte County, Kansas, praying for Location of a certain road, described as follows, to-wit:

North 71st Street, 71st Street Court, Greeley Avenue,
 Lafayette Avenue, in Country Club Estates.

PETITION

SAID PETITION was accompanied with Bond, as required by law, signed by
 as principal, and and as sureties, in the
 penal sum of DOLLARS, (\$.....)

BOND

WE, The undersigned, owning land along the line of the road described in the accompanying
 petition hereby relinquish all claim of damage that we might have, either as owner or agent, by reason of land to be approp-
 riated as right of way for said road, and waive notice to land owners, provided by law, and donate the land for right of way
 for said road through the lands, a description of which is placed opposite our several names:

Relinquishment
 of Claim
 for Damages

NAMES	Owner or Agent	DESCRIPTION	S	T	R	Total Number of Acres in Description
NAMES THAT APPEAR ON ROAD PETITION						
JAMES M. WORRELL						
R. F. DILLON						
H. D. HALL						
HARRY E BOHRER						
R. PARSONS						
STAN MICHAELS						
JAMES HISEL						
J. C. THOMPSON						
TONY MEISNER						
CHARLES STEPHENS						
JOHN SMITH						
GEORGE LEAVENDUSKY						

I, one of the petitioners on the Petition herewith
 submitted, do hereby certify that all of the resident land owners owning land along the line of the road described therein
 have signed the within relinquishment except:

Signed:
One of the Petitioners.

WYANDOTTE COUNTY, KANSAS

Appointment of Viewers

WHEREUPON, said bond was approved by the Board, and it appearing to the satisfaction of the Board, that the law had been substantially complied with, it was ordered, that Joseph F. Reardon, Cordell D. Meeks and Kimball Backus be appointed viewers of the proposed road, and that they meet in conjunction with the County Surveyor, at the ... of ... in Quindaro Township, on the 25th day of May, 1956, and proceed to view and lay out said road, according to law, giving to all parties a hearing, and make due report of their proceedings to the County Board.

AFTERWARDS, TO-WIT: On the 26th day of April, 1956, R. W. Jensen County Clerk, presented to said Board his certificate, under seal, setting forth, that pursuant to law he had caused public

State of Kansas, Wyandotte County, ss. To Whom It May Concern: Take Notice, That a legal petition signed by Gerald G. Green and other householders of Quindaro Township, in said County, has been presented to the Board of County Commissioners, praying for the location of a road, as follows, viz.: North 71st Street, 71st Street Court, Greeley Avenue, and Lafayette Avenue in Country Club Estates. And that said Board has appointed Joseph F. Reardon, Cordell D. Meeks and Kimball L. Backus, viewers, who will meet at the point of beginning of said road, as petitioned for on the 25th day of May, 1956, and proceed to view said road, as the law directs, at which time and place all persons interested may attend and have a hearing. In case said viewers fail to meet on the day designated, they may meet on the following day as provided by law, without further notice. Witness my hand and the official seal of said county this 26th day of April, 1956. R. W. JENSEN, County Clerk. (Seal) (First Published May 3, 1956)

notice of said proposed road to be published in Wyandotte Echo (a weekly newspaper, published in Kansas City, Kansas,) for two consecutive weeks and that said notice was so published in said newspaper, on the 3 day of May, 1956, the 10 day of May, 1956, and the ... day of ... 19... and also caused similar notices to be posted to public view upon the bulletin board in his office from ... 19... to ... 19... and similar notices to be publicly posted in the following places, to-wit: from ... 19... to ... 19... at ... in ... Township from ... 19... to ... 19... at ... in ... Township from ... 19... to ... 19... at ... in ... Township and had also caused record of same to be made in the County Commissioner's

PROOF OF PUBLIC NOTICE

Record at WE-5-10-56 105

ALSO, upon said ... day of ... 19... County Surveyor presented to said County Board, his report of survey of said proposed road, plat and field notes, in words and figures as follows, to-wit:


County Surveyor's Report and Field Notes

Pursuant to the order of the Board, I met with Joseph F. Reardon, Cordell D. Meeks and ... viewers, at the ... of ... in Quindaro Township, on the 27th day of May, 1956, and under the direction of said viewers, proceeded to survey said road as petitioned for, conspicuously marking the same throughout, and noting the courses and distances, and I do hereby certify that the following is a correct return of the survey of said road, and plat of the same, to-wit:

North 71st Street, 71st Street Court, Greeley Avenue, and Lafayette Avenue in Country Club Estates.

ROAD RECORD

Acme Bindery Co.—4537



County
Surveyor's
Plat and
Field Notes

Field Notes

ALSO, upon said 27th day of May, 1956, said Joseph F. Reardon, Cordell D. ^{Weeks} and Kimball Backus, Viewers, presented to said County Board their several reports, as follows, to-wit:

"Pursuant to Commissioners' Notice, we met at the _____ of _____ in Quindaro Township, on the 25th day of May, 1956, and taking to our assistance _____ and _____, as chain carriers, and _____ as marker, proceeded to view the route of the road petitioned for, which was surveyed under our direction by Howard Antrim _____ County Surveyor, ^{Ex Officio} the field notes and plat of which survey are hereto attached and form part of this report, and after careful deliberation we are of the opinion that said road is practicable, and of public utility, and recommend that it be granted, as located and surveyed, and that it be established and opened _____ feet wide."

Viewers' Report
of View and
Survey

WYANDOTTE COUNTY, KANSAS

Viewers' Report of Damages Claimed and Awarded

And further report that the following is a complete list of the names of all persons (Owners, Agents or Guardians) who filed claims with us for damages or compensation, (which said claims are herewith submitted,) by reason of the location and establishment of said proposed road and the amount awarded to each, by us, to-wit:

NAMES	Owner, Agent or Guardian	FRACTIONAL PART	Sec.	Twp.	R'nge	Acres Appropriated	Am't Claimed	Am't Awarded by Viewers	Commissioners Revision	
NO DAMAGES CLAIMED							NO DAMAGES ALLOWED			

Petitioner's Affidavit of Service of Notice

ALSO, upon said day of, 19....., there was presented to said County Board, the affidavit of one of the petitioners aforesaid, setting forth that due notice of the of said proposed road, together with date of meeting of the Viewers, as per published notice of County Clerk, had been served upon each of the persons noted below, who, as Owners, Agents, or Guardians were all the persons through whose premises said road is proposed to be located, except those who have signed Relinquishment, to-wit:

Date When Notice Was Served	NAME OF PERSON	Owner, Agent or Guardian	FRACTIONAL PART	Sec.	Twp.	Range	REMARKS

Final Order of Board of County Commissioners

WHEREUPON, on the 5th day of July, 1957, the following action thereon was had by said Board of County Commissioners, to-wit:

Upon due consideration, no legal objection having been offered against the establishment of said road, and believing the same to be of public utility, it is ORDERED: that the Viewers' Report of View and Report and Plat of Survey be adopted, and that said road be declared located and established as a public highway in accordance therewith; full record thereof to be made in the County Road Record and Plat, as Road No....., and the Trustees of Quindaro Township be notified to cause the same to be opened for public travel.

ORDER TO CHAIRMAN OF HIGHWAY COMMISSIONERS TO OPEN ROAD MAILED JULY 8th, 1957.

I CERTIFY, that the foregoing is a complete record of the location and establishment of said road No....., as required by law to be made, and that the same was recorded on the day of 19.....

County Clerk.

ROAD RECORD

Acme Bindery Co.—4537

Road No.

BE IT REMEMBERED, That on the 25th day of March, 19 57, a Road Petition signed by Jose Garcia and 12 others, was presented to the Board of County Commissioners of Wyandotte County, Kansas, praying for Vacation of a certain road, described as follows, to-wit:

Beginning at the southeast corner of Lot 1, Almeda Place in Section 24-11-24, thence North along 52nd Street to Probst Road, 52nd Street between Probst Road and Custer Avenue.

PETITION

SAID PETITION was accompanied with Bond, as required by law, signed by as principal, and as sureties, in the penal sum of DOLLARS, (\$.....)

BOND

WE, The undersigned, owning land along the line of the road described in the accompanying petition hereby relinquish all claim of damage that we might have, either as owner or agent, by reason of land to be appropriated as right of way for said road, and waive notice to land owners, provided by law, and donate the land for right of way for said road through the lands, a description of which is placed opposite our several names:

Relinquishment
of Claim
for Damages

NAMES	Owner or Agent	DESCRIPTION	S	T	R	Total Number of Acres in Description
<u>NAMES THAT APPEAR ON ROAD PETITION</u>						
Joe Hale						
C. N. Swartz						
C. O. Stone						
R. E. Wood						
F. J. Fluecoat						
F. Stenson						
Raymond Frank						
K. B. Sapp						
J. M. Xagan						
J. B. Stephan						
Juan Chacon						
Paseual Lopez						

I, one of the petitioners on the Petition herewith submitted, do hereby certify that all of the resident land owners owning land along the line of the road described therein have signed the within relinquishment except:

Signed:
One of the Petitioners.

WYANDOTTE COUNTY, KANSAS

Appointment
of
Viewers

WHEREUPON, said bond was approved by the Board, and it appearing to the satisfaction of the Board, that the law had been substantially complied with, it was ordered, that Joseph F. Reardon, Cordell D. Meeks and Courtney A. Robertson be appointed viewers of the proposed road, and that they meet in conjunction with the County Surveyor, at the _____ of _____ in Shawnee Township, on the 21st day of June, 19 57, and proceed to view and lay out said road, according to law, giving to all parties a hearing, and make due report of their proceedings to the County Board.

AFTERWARDS, TO-WIT: On the 27th day of May, 19 57, R. W. Jensen

ROAD NOTICE
State of Kansas,
Wyandotte County, ss.
To Whom It May Concern:
Take Notice, That a legal petition signed by Jose Garcia and other householders of Shawnee Township in said county, has been presented to the Board of County Commissioners, praying for the vacation of a road, as follows, viz:
Beginning at the southeast corner of Lot 1, Alameda Place in Section 24-11-24, thence north along 52nd Street to Probst Road, 52nd Street between Probst Road and Custer Avenue.
And that said Board has appointed Joseph F. Reardon, Cordell D. Meeks and Courtney A. Robertson viewers, who will meet at the point of beginning of said road, as mentioned for on the 31st day of June, 1957, and proceed to view said road, as the law directs, at which time and place all persons interested may attend and have a hearing. In case said viewers fail to meet on the day designated, they may meet on the following day, as provided by law, without further notice.
Witness my hand and the official seal of said county, this 27th day of May, 1957.
R. W. JENSEN,
County Clerk.
(Seal)
(First Published May 30, 1957)
H-WE-4-6-57

aid Board his certificate, under seal, setting forth, that pursuant to law he had caused public notice of said proposed road to be published in Wyandotte Echo (a weekly newspaper, published in Kansas City, Kansas, Kansas,) for two consecutive weeks and that said notice was so published in said newspaper, on the 30th day of May, 19 57, the 6th day of June, 19 57, and the _____ day of _____, 19 _____, and also caused similar notices to be posted to public view upon the bulletin board in his office from May 27, 19 57, to June 21, 19 57, and similar notices to be publicly posted in the following places, to-wit:
from _____ 19 _____, to _____ 19 _____, at _____ in _____ Township
from _____ 19 _____, to _____ 19 _____, at _____ in _____ Township
from _____ 19 _____, to _____ 19 _____, at _____ in _____ Township
and had also caused record of same to be made in the County Commissioner's

PROOF OF
PUBLIC
NOTICE

Record, Volume "D-1" page "349"

ALSO, upon said 18th day of July, 19 57, Robert Buford County Surveyor presented to said County Board, his report of survey of said proposed road, plat and field notes, in words and figures as follows, to-wit:


County
Surveyor's
Report and
Field Notes

Pursuant to the order of the Board, I met with Joseph F. Reardon, Cordell D. Meeks and Courtney A. Robertson viewers, at the _____ of _____ in Shawnee Township, on the 21st day of June, 19 57, and under the direction of said viewers, proceeded to survey said road as petitioned for, conspicuously marking the same throughout, and noting the courses and distances, and I do hereby certify that the following is a correct return of the survey of said road, and plat of the same, to-wit:

Beginning at the Corner of Lot 1, ALMEDA PLACE in Section 24, Township 11, Range 24, thence North along 52nd Street to Probst Road, 52nd Street between Probst Road and Custer.

ROAD RECORD

Acme Bindery Co.—4537



County
Surveyor's
Plat and
Field Notes

Field Notes

ALSO, upon said 22nd day of July, 19 57, said Joseph F. Reardon, Cordell D. Meeks, and Courtney A. Robertson, Viewers, presented to said County Board their several reports, as follows, to-wit:

"Pursuant to Commissioners' Notice, we met at the _____ of _____ in Shawnee Township, on the 21st day of June, 19 57, and taking to our assistance _____

and _____, as chain carriers, and _____ as marker, proceeded to view the route of the road petitioned for, which was surveyed under our direction by Robert Buford

County Surveyor, the field notes and plat of which survey are hereto attached and form part of this report, and after careful deliberation we are of the opinion that said road is ^{not} practicable, and of ^{no} public utility, and recommend that it be ~~declared and surveyed, and that the same be vacated~~ VACATED ~~thereby.~~"

Viewers' Report
of View and
Survey

WYANDOTTE COUNTY, KANSAS

Viewers' Report of Damages Claimed and Awarded

And further report that the following is a complete list of the names of all persons (Owners, Agents or Guardians) who filed claims with us for damages or compensation, (which said claims are herewith submitted,) by reason of the location and establishment of said proposed road and the amount awarded to each, by us, to-wit:

NAMES	Owner, Agent or Guardian	FRACTIONAL PART	Sec.	Twp.	R'ng	Acres Appropriated	Am't Claimed	Am't Awarded by Viewers	Commissioners Revision
NO DAMAGES CLAIMED							NO DAMAGES ALLOWED		

Petitioner's Affidavit of Service of Notice

ALSO, upon said.....day of....., 19....., there was presented to said County Board, the affidavit of.....one of the petitioners aforesaid, setting forth that due notice of the.....of said proposed road, together with date of meeting of the Viewers, as per published notice of County Clerk, had been served upon each of the persons noted below, who, as Owners, Agents, or Guardians were all the persons through whose premises said road is proposed to be located, except those who have signed Relinquishment, to-wit:

Date When Notice Was Served	NAME OF PERSON	Owner, Agent or Guardian	FRACTIONAL PART	Sec.	Twp.	Range	REMARKS

Final Order of Board of County Commissioners

WHEREUPON, on the 22nd day of July, 1957, the following action thereon was had by said Board of County Commissioners, to-wit:

Upon due consideration, no legal objection having been offered against the ~~establishment~~^{not} of said road, and believing the same to be of public utility, it is ~~ORDERED~~^{ORDERED}: that the Viewers' Report of View and Report and Plat of Survey be adopted, and that said road be declared ~~as a public highway~~^{vacated} in accordance therewith; full record thereof to be made in the County Road Record and Plat, as Road No. ~~XXXXXX~~^{XXXXXX}, and the Trustees of Shawnee Township be notified to cause the same to be ~~opened~~^{closed to} for public travel.

ORDER TO CHAIRMAN OF HIGHWAY COMMISSIONERS TO ~~vacate~~ ROAD MAILED JULY 22, 1957.

I CERTIFY, that the foregoing is a complete record of the location and establishment of said road No....., as required by law to be made, and that the same was recorded on the.....day of....., 19.....

County Clerk.

ROAD RECORD

Acme Bindery Co. - 4537

Road No.

BE IT REMEMBERED, That on the 28th day of March, 1955, a Road Petition signed by Estes Alvin Craig and 12 others, was presented to the Board of County Commissioners of Wyandotte County, Kansas, praying for Location of a certain road, described as follows, to-wit:

PETITION

Beginning at the intersection of 47th Street and Berry Road in Section 30-11-25, thence East along Berry Road 465 feet more or less.

SAID PETITION was accompanied with Bond, as required by law, signed by as principal, and and as sureties, in the penal sum of DOLLARS, (\$.....)

BOND

WE, The undersigned, owning land along the line of the road described in the accompanying petition hereby relinquish all claim of damage that we might have, either as owner or agent, by reason of land to be appropriated as right of way for said road, and waive notice to land owners, provided by law, and donate the land for right of way for said road through the lands, a description of which is placed opposite our several names:

Relinquishment
of Claim
for Damages

NAMES	Owner or Agent	DESCRIPTION	S	T	R	Total Number of Acres in Description
NAMES THAT APPEAR ON ROAD PETITION						
Estes ALVIN CRAIG						
BERNARD J. MERK						
DONALD R. SINGER						
HERBERT J. ELGIRE						
COMPTON N. DORMILLE						
GEORGE W. WEST						
W. A. MACK						
J. W. GANN						
L. W. CARROLL						
DR. J. R. ANDERSON						
RAY BROWN WALTER INLOW						

I, one of the petitioners on the Petition herewith submitted, do hereby certify that all of the resident land owners owning land along the line of the road described therein have signed the within relinquishment except:

Signed:
One of the Petitioners.

WYANDOTTE COUNTY, KANSAS

Appointment of Viewers

WHEREUPON, said bond was approved by the Board, and it appearing to the satisfaction of the Board, that the law had been substantially complied with, it was ordered, that Joseph F. Reardon, Cordell D. Meeks and Courtney A. Robertson be appointed viewers of the proposed road, and that they meet in conjunction with the County Surveyor, at the of in Shawnee Township, on the 3rd day of May, 1957, and proceed to view and lay out said road, according to law, giving to all parties a hearing, and make due report of their proceedings to the County Board.

AFTERWARDS, TO-WIT: On the 8th day of April, 1957, R. W. Jensen

Court

ROAD NOTICE
State of Kansas,
Wyandotte County, ss.
To Whom It May Concern:
Takes Notice, That a legal petition signed by Estes A. Craig, and other householders of Shawnee Township, in said County, has been presented to the Board of County Commissioners, praying for the location of a road, as follows, viz: Beginning at the intersection of 47th Street and Berry road in Section 30-1-25, thence East along Berry road 465 feet more or less.
And that said Board has appointed Joseph F. Reardon, Cordell D. Meeks and Kimball L. Backus, Viewers, who will meet at the point of beginning of said road, as petitioned for on the 29th day of April, 1955, and proceed to view said road, as the law directs, at which time and place all persons interested may attend and have a hearing. In case said viewers fail to meet on the day designated, they may meet on the following day, as provided by law, without further notice.
Witness my hand and the official seal of said county, this 31st day of March, 1955.
R. W. JENSEN,
County Clerk.
(Seal)
(Print: Published April 7, 1955)
St-WE-4-14-55

board his certificate, under seal, setting forth, that pursuant to law he had caused public notice of said proposed road to be published in Wyandotte echo (a weekly newspaper, published in Kansas City, Kansas,) for two consecutive weeks and that said notice was so published in said newspaper, on the 7th day of April, 1955, the 14th day of June, 1955, and the day of 1955, and also caused similar notices to be posted to public view upon the bulletin board in his office from April 6, 1957, to May 3, 1957, and similar notices to be publicly posted in the following places, to-wit:
from 19 to 19, at in Township
from 19 to 19, at in Township
from 19 to 19, at in Township
and had also caused record of same to be made in the County Commissioner's

PROOF OF PUBLIC NOTICE

Record, Volume page 309"

ALSO, upon said 18th day of July, 1957, Robert Buford County Surveyor presented to said County Board, his report of survey of said proposed road, plat and field notes, in words and figures as follows, to-wit:


County Surveyor's Report and Field Notes

Pursuant to the order of the Board, I met with Joseph F. Reardon, Cordell D. Meeks and Courtney A. Robertson viewers, at the of in Shawnee Township, on the 3rd day of May, 1957, and under the direction of said viewers, proceeded to survey said road as petitioned for, conspicuously marking the same throughout, and noting the courses and distances, and I do hereby certify that the following is a correct return of the survey of said road, and plat of the same, to-wit:

Beginning at the inter-section of 47th Street and Berry Road in Section 30, Township 11, Range 25, thence East along Berry Road 663.48 feet more or less.

ROAD RECORD

Acme Bindery Co.—4537



County
Surveyor's
Plat and
Field Notes

Field Notes

ALSO, upon said 22nd day of July 1957, said Joseph F. Reardon, Cordell D. and Meeks, Viewers, presented to said County Board their several reports, as follows, to-wit:

"Pursuant to Commissioners' Notice, we met at the _____ of _____ in _____ Township, on the 3rd day of May, 1957, and taking to our assistance _____ and _____, as chain carriers, and _____ as marker, proceeded to view the route of the road petitioned for, which was surveyed under our direction by Robert Buford, County Surveyor, the field notes and plat of which survey are hereto attached and form part of this report, and after careful deliberation we are of the opinion that said road is practicable, and of public utility, and recommend that it be granted, as located and surveyed, and that it be established and opened _____ feet wide."

Viewers' Report
of View and
Survey

WYANDOTTE COUNTY, KANSAS

Viewers' Report of Damages Claimed and Awarded

And further report that the following is a complete list of the names of all persons (Owners, Agents or Guardians) who filed claims with us for damages or compensation, (which said claims are herewith submitted,) by reason of the location and establishment of said proposed road and the amount awarded to each, by us, to-wit:

NAMES	Owner, Agent or Guardian	FRACTIONAL PART	Sec.	Twp.	R'ng	Acres Appropriated	Am't Claimed	Am't Awarded by Viewers	Commissioners Revision	
NO DAMAGES CLAIMED							NO DAMAGES ALLOWED			

Petitioner's Affidavit of Service of Notice

ALSO, upon said day of, 19....., there was presented to said County Board, the affidavit of one of the petitioners aforesaid, setting forth that due notice of the of said proposed road, together with date of meeting of the Viewers, as per published notice of County Clerk, had been served upon each of the persons noted below, who, as Owners, Agents, or Guardians were all the persons through whose premises said road is proposed to be located, except those who have signed Relinquishment, to-wit:

Date When Notice Was Served	NAME OF PERSON	Owner, Agent or Guardian	FRACTIONAL PART	Sec.	Twp.	Range	REMARKS
							A

Final Order of Board of County Commissioners

WHEREUPON, on the 22nd day of July, 1957, the following action thereon was had by said Board of County Commissioners, to-wit:

Upon due consideration, no legal objection having been offered against the establishment of said road, and believing the same to be of public utility, it is ORDERED: that the Viewers' Report of View and Report and Plat of Survey be adopted, and that said road be declared located and established as a public highway in accordance therewith; full record thereof to be made in the County Road Record and Plat, as Road No....., and the Trustees of Shawnee Township be notified to cause the same to be opened for public travel.

ORDER TO CHAIRMAN OF HIGHWAY COMMISSIONERS TO OPEN ROAD MAILED JULY 22, 1957

I CERTIFY, that the foregoing is a complete record of the location and establishment of said road No....., as required by law to be made, and that the same was recorded on the day of, 19.....

County Clerk.

ROAD RECORD

Acme Bindery Co.—4337

Road No.....

BE IT REMEMBERED, That on the 14th day of March, 1957, a Road Petition signed by O. L. Shoemaker and 12 others, was presented to the Board of County Commissioners of Wyandotte County, Kansas, praying for Vacation of a certain road, described as follows, to-wit:

PETITION

Beginning the center of Section 28, Township 11 South, Range 24 East and extending westerly along the East and West center line of said Section 28 to the west line of said the west line of Section 28. Douglas Avenue between the west line of 74th Street and the east line of 78th St.

SAID PETITION was accompanied with Bond, as required by law, signed by..... as principal, and..... and..... as sureties, in the penal sum of..... DOLLARS, (\$.....)

BOND

WE, The undersigned, owning land along the line of the..... road described in the accompanying petition hereby relinquish all claim of damage that we might have, either as owner or agent, by reason of land to be appropriated as right of way for said road, and waive notice to land owners, provided by law, and donate the land for right of way for said road through the lands, a description of which is placed opposite our several names:

Relinquishment of Claim for Damages

NAMES	Owner or Agent	DESCRIPTION	S	T	R	Total Number of Acres in Description
<u>NAMES THAT APPEAR ON ROAD PETITION</u>						
MARAGARET TROWBRIDGE						
DOROTHY TROWBRIDGE						
BENNY CURTH						
GRACE GARDNER						
A W CHRISTENSEN						
G. W. MAGEE						
IGNACIS SALIVOS						
A. R. RILEY						
C. CLAYBORN						
BAILEY CORUM						
CARL WILLMON						
WILL ERVIN						

I,..... one of the petitioners on the Petition herewith submitted, do hereby certify that all of the resident land owners owning land along the line of the road described therein have signed the within relinquishment except:.....

Signed:.....
One of the Petitioners.

WYANDOTTE COUNTY, KANSAS

Appointment of Viewers

WHEREUPON, said bond was approved by the Board, and it appearing to the satisfaction of the Board, that the law had been substantially complied with, it was ordered, that Joseph F. Reardon, Cordell D. Meeks and Courtney A. Robertson be appointed viewers of the proposed road, and that they meet in conjunction with the County Surveyor, at the ... of ... in Shawnee Township, on the 21st day of June, 19 57, and proceed to view and lay out said road, according to law, giving to all parties a hearing, and make due report of their proceedings to the County Board.

... on the 27th day of May, 19 57, R. W. Jensen

ROAD NOTICE
State of Kansas, Wyandotte County, ss.
To Whom It May Concern:
Take Notice, That a legal petition signed by O. L. Shoemaker, Agent, Santa Fe Railroad, and other householders of Shawnee Township, in said County has been presented to the Board of County Commissioners, praying for the vacation of a road, as follows viz:
Beginning at the center of Section 28, Township 11 South, Range 24 East and extending westerly along the East and West center line of said Section 28 to the West line of said Section 28, Douglas Avenue between the west line of 74th Street and the East line of 78th Street.
And that said Board has appointed Joseph F. Reardon, Cordell D. Meeks and Courtney A. Robertson viewers, who will meet at the point of beginning of said road, as petitioned for on the 11st day of June, 1957, and proceed to view said road, as the law directs, at which time and place all persons interested may attend and have a hearing. In case said viewers fail to meet on the day designated, they may meet on the following day, as provided by law, without further notice.
Witness my hand and the official seal of said county, this 27th day of May, 1957.

R. W. JENSEN, County Clerk. (Seal) (First Published May 30, 1957) RCSt-WB-4-4-57

and his certificate, under seal, setting forth, that pursuant to law he had caused public notice of said proposed road to be published in Wyandotte Echo (a weekly newspaper, published in Kansas City, Kansas,) for two consecutive weeks and that said notice was so published in said newspaper, on the 30th day of May, 19 57, the 6th day of June, 19 57, and the ... day of ... 19 ... and also caused similar notices to be posted to public view upon the bulletin board in his office from 27th of May, 19 57, to June 21, 19 57, and similar notices to be publicly posted in the following places, to-wit:

from 19, to 19, at in Township
from 19, to 19, at in Township
from 19, to 19, at in Township
and had also caused record of same to be made in the County Commissioner's

349 "

PROOF OF PUBLIC NOTICE

ALSO, upon said 18th day of July, 19 57, Robert Buford County Surveyor presented to said County Board, his report of survey of said proposed road, plat and field notes, in words and figures as follows, to-wit:


County Surveyor's Report and Field Notes

Pursuant to the order of the Board, I met with Joseph F. Reardon, Cordell D. Meeks and Courtney A. Robertson viewers, at the ... of ... in Shawnee Township, on the 21st day of June, 19 57, and under the direction of said viewers, proceeded to survey said road as petitioned for, conspicuously marking the same throughout, and noting the courses and distances, and I do hereby certify that the following is a correct return of the survey of said road, and plat of the same, to-wit:

Beginning at the center of Section 28, Township 11, South, Range 24 East and extending Westerly along the East and West center line of said Section 28 to the West line of said Section 28, Douglas Avenue between the West line of 74th Street and the East line of 78th Street.

ROAD RECORD

Acme Bindery Co.—4537



County
Surveyor's
Plat and
Field Notes

Field Notes

ALSO, upon said 22nd day of July, 1957, said Joseph F. Reardon, Cordell D. Meeks and Courtney A. Robertson, Viewers, presented to said County Board their several reports, as follows, to-wit:

"Pursuant to Commissioners' Notice, we met at the _____ of _____ in Shawnee Township, on the 21st day of June, 1957, and taking to our assistance _____ and _____, as chain carriers, and _____ as marker, proceeded to view the route of the road petitioned for, which was surveyed under our direction by Robert Buford County Surveyor, the field notes and plat of which survey are hereto attached and form part of this report, and after careful deliberation we are of the opinion that said road is ^{not} practicable, and of ^{no} public utility, and recommend that it be ~~vacated~~ ~~closed~~ ~~and~~ ~~the~~ ~~road~~ ~~be~~ ~~established~~ ~~and~~ ~~opened~~ VACATED ~~and~~ ~~the~~ ~~road~~ ~~be~~ ~~closed~~."

Viewers' Report
of View and
Survey

WYANDOTTE COUNTY, KANSAS

Viewers' Report of Damages Claimed and Awarded

And further report that the following is a complete list of the names of all persons (Owners, Agents or Guardians) who filed claims with us for damages or compensation, (which said claims are herewith submitted,) by reason of the location and establishment of said proposed road and the amount awarded to each, by us, to-wit:

NAMES	Owner, Agent or Guardian	FRACTIONAL PART	Sec.	Twp.	R'ng	Acres Appropriated	Am't Claimed	Am't Awarded by Viewers	Commissioners Revision	
NO DAMAGES CLAIMED							NO DAMAGES ALLOWED			

Petitioner's Affidavit of Service of Notice

ALSO, upon said _____ day of _____, 19____, there was presented to said County Board, the affidavit of _____ one of the petitioners aforesaid, setting forth that due notice of the _____ of said proposed road, together with date of meeting of the Viewers, as per published notice of County Clerk, had been served upon each of the persons noted below, who, as Owners, Agents, or Guardians were all the persons through whose premises said road is proposed to be located, except those who have signed Relinquishment, to-wit:

Date When Notice Was Served	NAME OF PERSON	Owner, Agent or Guardian	FRACTIONAL PART	Sec.	Twp.	Range	REMARKS

Final Order of Board of County Commissioners

WHEREUPON, on the 22nd day of July, 1957, the following action thereon was had by said Board of County Commissioners, to-wit: Vaction
 Upon due consideration, no legal objection having been offered against the ~~EXCISEMENT~~ of said road, and believing the same to ^{not} be of public utility, it is ORDERED: that the Viewers' Report of View and Report and Plat of Survey be adopted, and that said road be declared ~~vacated~~ ^{vacated} as a public highway in accordance therewith; full record thereof to be made in the County Road Record and Plat, as Road No. ~~XXXXXX~~ ^{closed to} _____, and the Trustees of Shawnee Township be notified to cause the same to be ~~opened~~ ^{opened} for public travel.

ORDER TO CHAIRMAN OF HIGHWAY COMMISSIONERS TO ^{Vacate} ROAD MAILED JULY 22, 1957.

I CERTIFY, that the foregoing is a complete record of the location and establishment of said road No. _____, as required by law to be made, and that the same was recorded on the 22nd day of July, 1957.

O. W. Jensen
County Clerk.

ROAD RECORD

Acme Bindery Co.—4537

Road No.

BE IT REMEMBERED, That on the 20th day of May, 1957, a Road Petition signed by Wendell A. Robbins and 18 others, was presented to the Board of County Commissioners of

Wyandotte County, Kansas, praying for Location of a certain road, described as follows, to-wit:

Beginning at 36th and Farrow, thence along 36th from Farrow to Sloan Drive. All of 35th Street from Oak to Sloan Drive. All of Sloan Drive to the West line of Lot No. 41. All of 37th Court from Sloan Drive North. Oak Street from the intersection of 36th Street to the west line of Lot No. 121. All Streets being a part of Brentwood Hills Addition.

PETITION

SAID PETITION was accompanied with Bond, as required by law, signed by as principal, and as sureties, in the penal sum of DOLLARS, (\$.....)

BOND

WE, The undersigned, owning land along the line of the road described in the accompanying petition hereby relinquish all claim of damage that we might have, either as owner or agent, by reason of land to be appropriated as right of way for said road, and waive notice to land owners, provided by law, and donate the land for right of way for said road through the lands, a description of which is placed opposite our several names:

Relinquishment
of Claim
for Damages

NAMES	Owner or Agent	DESCRIPTION	S	T	R	Total Number of Acres in Description
<u>NAMES THAT APPEAR ON THE ROAD PETITION</u>						
ALBERT J. CATES						
WILLIAM E. AGERS						
WILLIAM C. MOORE						
MRS. GEORGE E. WALTERS, JR.						
LAWRENCE SMITH						
A. B. YANCEY						
NATHANIEL JUDIE						
ERNEST E. GUERT						
CLARENCE GLASS						
WILLIAM C. BOYICE						
ARCHIE N. JONES						
STANLEY A. SANDERS						
HILGRED TOWNSEND						
A. BRADY						
ANDREW FULLER						
SAMUEL E. HARRIS						
STARKS J. WILLIAMS						
ROBERT N. CLARK						

I, one of the petitioners on the Petition herewith submitted, do hereby certify that all of the resident land owners owning land along the line of the road described therein have signed the within relinquishment except:

Signed:

One of the Petitioners.

WYANDOTTE COUNTY, KANSAS

Appointment of Viewers

WHEREUPON, said bond was approved by the Board, and it appearing to the satisfaction of the Board, that the law had been substantially complied with, it was ordered, that Joseph F. Reardon, Cordell D. Meeks and Courtney A. Robertson be appointed viewers of the proposed road, and that they meet in conjunction with the County Surveyor, at the ... of ... in ... Quindaro Township, on the 21st day of June, 1957, and proceed to view and lay out said road, according to law, giving to all parties a hearing, and make due report of their proceedings to the County Board.

ROAD NOTICE State of Kansas, Wyandotte County, ss. To Whom It May Concern: Take Notice, That a legal petition signed by Wendell A. Robbins and other householders of Quindaro Township, in said County, has been presented to the Board of County Commissioners, praying for the location of a road, as follows: viz: Beginning at 36th and Farrow, thence along 36th from Farrow to Sloan Drive. All of 35th Street from Oak to Sloan Drive. All of Sloan Drive to the west line of Lot No. 41. All of 37th Court from Sloan Drive north, Oak Street from the intersection of 36th Street to the west line of Lot No. 121. All streets being a part of Brentwood Hills Addition.

PROOF OF PUBLIC NOTICE

On the 23rd day of May, 1957, R. W. Jensen board his certificate, under seal, setting forth, that pursuant to law he had caused public notice of said proposed road to be published in Wyandotte Echo (a weekly newspaper, published in Kansas City, Kansas,) for two consecutive weeks and that said notice was so published in said newspaper, on the 30th day of May, 1957, the 6th day of June, 1957, and the ... day of ... 1957, and also caused similar notices to be posted to public view upon the bulletin board in his office from May 23, 1957, to June 21, 1957, and similar notices to be publicly posted in the following places, to-wit: from ... to ... at ... in ... Township from ... to ... at ... in ... Township from ... to ... at ... in ... Township and had also caused record of same to be made in the County Commissioner's

R. W. JENSEN, County Clerk. (First Published May 29, 1957)

ALSO, upon said 18th day of July, 1957, Robert Buford County Surveyor presented to said County Board, his report of survey of said proposed road, plat and field notes, in words and figures as follows, to-wit:


County Surveyor's Report and Field Notes

Pursuant to the order of the Board, I met with Joseph F. Reardon, Cordell D. Meeks and Courtney A. Robertson viewers, at the ... of ... in Quindaro Township, on the 21st day of June, 1957, and under the direction of said viewers, proceeded to survey said road as petitioned for, conspicuously marking the same throughout, and noting the courses and distances, and I do hereby certify that the following is a correct return of the survey of said road, and plat of the same, to-wit:

Beginning at 36th and Farrow, thence along 36th from Farrow to Sloan Drive. All of 35th Street from Oak to Sloan Drive. All of Sloan Drive to the West line of Lot No. 41. All of 37th Court from Sloan Drive North. Oak Street from the intersection of 36th Street to the West line of Lot No. 121. All Streets being a part of Brentwood Hills Addition.

ROAD RECORD

Acme Bindery Co. - 4537



County
Surveyor's
Plat and
Field Notes

Field Notes

ALSO, upon said 22nd day of July, 19 57, said Joseph F. Reardon, Cordell D. Meeks and Joseph F. Reardon, Viewers, presented to said County Board their several reports, as follows, to-wit:

"Pursuant to Commissioners' Notice, we met at the _____ of _____ in Shawnee Township, on the 21 st day of June, 19 57, and taking to our assistance _____ and _____, as chain carriers, and _____ as marker, proceeded to view the route of the road petitioned for, which was surveyed under our direction by Robert Buford County Surveyor, the field notes and plat of which survey are hereto attached and form part of this report, and after careful deliberation we are of the opinion that said road is practicable, and of public utility, and recommend that it be granted, as located and surveyed, and that it be established and opened _____ feet wide."

Viewers' Report
of View and
Survey

WYANDOTTE COUNTY, KANSAS

Viewers' Report of Damages Claimed and Awarded

And further report that the following is a complete list of the names of all persons (Owners, Agents or Guardians) who filed claims with us for damages or compensation, (which said claims are herewith submitted,) by reason of the location and establishment of said proposed road and the amount awarded to each, by us, to-wit:

NAMES	Owner, Agent or Guardian	FRACTIONAL PART	Sec.	Twp.	R'nge	Acres Appropriated	Am't Claimed	Am't Awarded by Viewers	Commissioners Revision
NO DAMAGES CLAIMED								NO DAMAGES ALLOWED	

Petitioner's Affidavit of Service of Notice

ALSO, upon said day of, 19....., there was presented to said County Board, the affidavit of one of the petitioners aforesaid, setting forth that due notice of the of said proposed road, together with date of meeting of the Viewers, as per published notice of County Clerk, had been served upon each of the persons noted below, who, as Owners, Agents, or Guardians were all the persons through whose premises said road is proposed to be located, except those who have signed Relinquishment, to-wit:

Date When Notice Was Served	NAME OF PERSON	Owner, Agent or Guardian	FRACTIONAL PART	Sec.	Twp.	Range	REMARKS

Final Order of Board of County Commissioners

WHEREUPON, on the 22nd day of July, 1957, the following action thereon was had by said Board of County Commissioners, to-wit:

Upon due consideration, no legal objection having been offered against the establishment of said road, and believing the same to be of public utility, it is ORDERED: that the Viewers' Report of View and Report and Plat of Survey be adopted, and that said road be declared located and established as a public highway in accordance therewith; full record thereof to be made in the County Road Record and Plat, as Road No....., and the Trustees of Quindaro Township be notified to cause the same to be opened for public travel.

ORDER TO CHAIRMAN OF HIGHWAY COMMISSIONERS TO OPEN ROAD MAILED JULY 22, 1957.

I CERTIFY, that the foregoing is a complete record of the location and establishment of said road No....., as required by law to be made, and that the same was recorded on the day of, 19.....

.....
County Clerk.

ROAD RECORD

Acme Bindery Co.—4537

Road No.

BE IT REMEMBERED, That on the 13th day of June, 1957, a Road Petition signed by Vincent D. Wynne and 12 others, was presented to the Board of County Commissioners of Wyandotte County, Kansas, praying for Location of a certain road, described as follows, to-wit:
85th Street Place in Glenwood Park, North.

PETITION

SAID PETITION was accompanied with Bond, as required by law, signed by
 as principal, and as sureties, in the
 penal sum of DOLLARS, (\$.....)

BOND

WE, The undersigned, owning land along the line of the road described in the accompanying
 petition hereby relinquish all claim of damage that we might have, either as owner or agent, by reason of land to be approp-
 riated as right of way for said road, and waive notice to land owners, provided by law, and donate the land for right of way
 for said road through the lands, a description of which is placed opposite our several names:

Relinquishment
of Claim
for Damages

NAMES	Owner or Agent	DESCRIPTION	S	T	R	Total Number of Acres in Description
<u>NAMES THAT APPEAR ON ROAD PETITION</u>						
MRS. JAMES DENNY						
MRS. M. T. LENIHAN						
ROY MC INTOSH						
MR. LEO E. FROST						
U. E. ANDERSON						
HERBERT CATHERMAN						
ROBERT SLATER						
JOHN R. MARTIN						
THOMAS E. NOONAN						
JOHN O. FRANKLIN						
WILLIAM F. HORSEMAN						
HERMAN MC DONALD						

I, one of the petitioners on the Petition herewith
 submitted, do hereby certify that all of the resident land owners owning land along the line of the road described therein
 have signed the within relinquishment except:

Signed:
 One of the Petitioners.

WYANDOTTE COUNTY, KANSAS

WHEREUPON, said bond was approved by the Board, and it appearing to the satisfaction of the Board, that the law had been substantially complied with, it was ordered, that Joseph F. Reardon, Cordell D. Meeks and Courtney A. Robertson be appointed viewers of the proposed road, and that they meet in conjunction with the County Surveyor, at the _____ of _____ in Quindaro Township, on the 12th day of July, 19 57, and proceed to view and lay out said road, according to law, giving to all parties a hearing, and make due report of their proceedings to the County Board.

AFTERWARDS, TO-WIT: On the 13th day of June, 19 57, R. W. Jensen

County Clerk, do hereby certify that the Board his certificate, under seal, setting forth, that pursuant to law he had caused public

ROAD NOTICE
 State of Kansas,
 Wyandotte County ss.
 To Whom It May Concern:
 Take Notice, That a legal petition signed by Vincent D. Wynne and other householders of Quindaro Township, in said County, has been presented to the Board of County Commissioners, praying for the location of a road, as follows, viz: 85th Street Place in Glenwood Park, North.
 And that said Board has appointed Joseph F. Reardon, Cordell D. Meeks and Courtney A. Robertson viewers, who will meet at the point of beginning of said road, as petitioned for on the 13th day of July, 1957, and proceed to view said road, as the law directs, at which time and place all persons interested may attend and have a hearing. In case said viewers fail to meet on the day designated, they may meet on the following day, as provided by law, without further notice.
 Witness my hand and the official seal of said county, this 13th day of June, 1957.
R. W. JENSEN,
 County Clerk.
 (Seal)
 (First Published June 20, 1957)
 24-WE-6-27-57

notice of said proposed road to be published in Wyandotte Echo (a weekly newspaper, published in Kansas City, Kansas), for two consecutive weeks and that said notice was so published in said newspaper, on the 20th day of June, 19 57, the 27th day of June, 19 57, and the _____ day of _____, 19 _____, and also caused similar notices to be posted to public view upon the bulletin board in his office from June 13, 19 57, to July 23, 19 57, and similar notices to be publicly posted in the following places, to-wit:
 from _____ 19 _____, to _____ 19 _____, at _____ in _____ Township
 from _____ 19 _____, to _____ 19 _____, at _____ in _____ Township
 from _____ 19 _____, to _____ 19 _____, at _____ in _____ Township
 and had also caused record of same to be made in the County Commissioner's

Record, volume _____ page "356"

ALSO, upon said 18th day of July, 19 57, Robert Buford County Surveyor presented to said County Board, his report of survey of said proposed road, plat and field notes, in words and figures as follows, to-wit:

Pursuant to the order of the Board, I met with Joseph F. Reardon, Cordell D. Meeks, and Courtney A. Robertson viewers, at the _____ of _____ in Quindaro Township, on the 12th day of July, 19 57, and under the direction of said viewers, proceeded to survey said road as petitioned for, conspicuously marking the same throughout, and noting the courses and distances, and I do hereby certify that the following is a correct return of the survey of said road, and plat of the same, to-wit:

85th Street Place in Glenwood Park, North.


Appointment of Viewers

PROOF OF PUBLIC NOTICE

County Surveyor's Report and Field Notes

ROAD RECORD

Acme Bindery Co. - 4537



PLAT AND FIELD NOTES IN FOLDER

County
Surveyor's
Plat and
Field Notes

Field Notes

ALSO, upon said 22nd day of July, 19 57, said Joseph F. Reardon, Cordell D. Meeks, and Courtney A. Robertson, Viewers, presented to said County Board their several reports, as follows, to-wit:

"Pursuant to Commissioners' Notice, we met at the of in Quindaro Township, on the 12th day of July, 19 57, and taking to our assistance and as chain carriers, and as marker, proceeded to view the route of the road petitioned for, which was surveyed under our direction by Robert L. Buford County Surveyor, the field notes and plat of which survey are hereto attached and form part of this report, and after careful deliberation we are of the opinion that said road is practicable, and of public utility, and recommend that it be granted, as located and surveyed, and that it be established and opened feet wide."

Viewers' Report
of View and
Survey

WYANDOTTE COUNTY, KANSAS

Viewers' Report of Damages Claimed and Awarded

And further report that the following is a complete list of the names of all persons (Owners, Agents or Guardians) who filed claims with us for damages or compensation, (which said claims are herewith submitted,) by reason of the location and establishment of said proposed road and the amount awarded to each, by us, to-wit:

NAMES	Owner, Agent or Guardian	FRACTIONAL PART	Sec.	Twp.	R'ng	Acres Appropriated	Am't Claimed	Am't Awarded by Viewers	Commissioners Revision	
NO DAMAGES CLAIMED							NO DAMAGES ALLOWED			

Petitioner's Affidavit of Service of Notice

ALSO, upon said..... day of....., 19....., there was presented to said County Board, the affidavit of..... one of the petitioners aforesaid, setting forth that due notice of the..... of said proposed road, together with date of meeting of the Viewers, as per published notice of County Clerk, had been served upon each of the persons noted below, who, as Owners, Agents, or Guardians were all the persons through whose premises said road is proposed to be located, except those who have signed Relinquishment, to-wit:

Date When Notice Was Served	NAME OF PERSON,	Owner, Agent or Guardian	FRACTIONAL PART	Sec.	Twp.	Range	REMARKS

Final Order of Board of County Commissioners

WHEREUPON, on the 22nd day of July....., 1957, the following action thereon was had by said Board of County Commissioners, to-wit:

Upon due consideration, no legal objection having been offered against the establishment of said road, and believing the same to be of public utility, it is ORDERED: that the Viewers' Report of View and Report and Plat of Survey be adopted, and that said road be declared located and established as a public highway in accordance therewith; full record thereof to be made in the County Road Record and Plat, as Road No....., and the Trustees of..... Quindaro..... Township be notified to cause the same to be opened for public travel.

ORDER TO CHAIRMAN OF HIGHWAY COMMISSIONERS TO OPEN ROAD MAILED JULY 22, 1957.

I CERTIFY, that the foregoing is a complete record of the location and establishment of said road No....., as required by law to be made, and that the same was recorded on the..... day of....., 19.....

.....
County Clerk.

ROAD RECORD

Acme Bindery Co.—4537

Road No.

BE IT REMEMBERED, That on the 17th day of June, 1957, a Road Petition signed by M. O. Huff and 15 others, was presented to the Board of County Commissioners of Wyandotte County, Kansas, praying for Location of a certain road, described as follows, to-wit:

82nd 83rd, 82nd Terrace, Troup Avenue, all in Huff Lake-View Garden.

PETITION

SAID PETITION was accompanied with Bond, as required by law, signed by as principal, and and as sureties, in the penal sum of DOLLARS, (\$.....)

BOND

WE, The undersigned, owning land along the line of the road described in the accompanying petition hereby relinquish all claim of damage that we might have, either as owner or agent, by reason of land to be appropriated as right of way for said road, and waive notice to land owners, provided by law, and donate the land for right of way for said road through the lands, a description of which is placed opposite our several names:

Relinquishment
of Claim
for Damages

NAMES	Owner or Agent	DESCRIPTION	S	T	R	Total Number of Acres in Description
<u>NAMES THAT APPEAR ON ROAD PETITION</u>						
JACK E. MOSLEY						
MRS. JACK E MOSLEY						
MRS. CHARLES F. GOETZ						
CHARLES F. GOETZ						
RAYMOND BREITENSTEIN						
CHARLES L. GOULDING						
MRS. IRA GOULDING						
AL RICHARDS						
MARRIAN RICHARDS						
JACK T. THOMPSON						
GEORGE A KERSTINE						
ILLENE KERSTINE						
WILLIAM C. PAUL JR.						
VERA STEPHENS						
ANNA STEPHENS						

I, one of the petitioners on the Petition herewith submitted, do hereby certify that all of the resident land owners owning land along the line of the road described therein have signed the within relinquishment except:

Signed:
One of the Petitioners.

WYANDOTTE COUNTY, KANSAS

Appointment of Viewers

WHEREUPON, said bond was approved by the Board, and it appearing to the satisfaction of the Board, that the law had been substantially complied with, it was ordered, that Joseph F. Reardon, Cordell D. Meeks and Courtney A. Robertson be appointed viewers of the proposed road, and that they meet in conjunction with the County Surveyor, at the of in Wyandotte Township, on the 19th day of July, 1957, and proceed to view and lay out said road, according to law, giving to all parties a hearing, and make due report of their proceedings to the County Board.

AFTERWARDS, TO-WIT: On the 20th day of June, 1957, R. W. Jensen

LEGAL NOTICES ROAD NOTICE State of Kansas, Wyandotte County, ss. To Whom it May Concern: Take notice, that a legal petition signed by M. O. Huff and other householders of Wyandotte Township, in said County, has been presented to the Board of County Commissioners, praying for the location of a road, as follows, viz: Beginning 82nd Street, 83rd Street, 82nd Terrace and Troup Avenue, in Huff Lakeview Garden, in Section 5-11-24. And that said Board has appointed Courtney A. Robertson, Joseph F. Reardon and Cordell D. Meeks, viewers, who will meet at the point of beginning of said road, as petitioned for, on the 19th day of July, 1957, and proceed to view said road as the law directs, at which time and place all persons interested may attend and have a hearing. In case said viewers fail to meet on the day designated, they may meet on the following day, as provided by law, without further notice. Witness my hand and the official seal of said County, this 20th day of June, 1957. R. W. JENSEN, County Clerk. (First Published July 11, 1957) M-W-7-15-57

board his certificate, under seal, setting forth, that pursuant to law he had caused public notice of said proposed road to be published in The Wyandotte Echo (a weekly newspaper, published in Kansas City, Kansas,) for two consecutive weeks and that said notice was so published in said newspaper, on the 11th day of July, 1957, the 18th day of July, 1957, and the day of 19, and also caused similar notices to be posted to public view upon the bulletin board in his office from June 19, 1957, to July 19, 1957, and similar notices to be publicly posted in the following places, to-wit: from 19, to 19, at in Township from 19, to 19, at in Township from 19, to 19, at in Township and had also caused record of same to be made in the County Commissioner's

PROOF OF PUBLIC NOTICE

Rec "361" R. W. JENSEN, County Clerk. (First Published July 11, 1957) M-W-7-15-57

County Surveyor's Report and Field Notes

ALSO, upon said 29th day of August, 1957, Robert Buford County Surveyor presented to said County Board, his report of survey of said proposed road, plat and field notes, in words and figures as follows, to-wit:

Pursuant to the order of the Board, I met with Joseph F. Reardon, Cordell D. Meeks and Courtney A. Robertson viewers, at the of in Wyandotte Township, on the 19th day of July, 1957, and under the direction of said viewers, proceeded to survey said road as petitioned for, conspicuously marking the same throughout, and noting the courses and distances, and I do hereby certify that the following is a correct return of the survey of said road, and plat of the same, to-wit:

82nd Street, 83rd Street, 82nd Terrace, and Troup Avenue, in HUFF LAKEVIEW GARDEN, in Section 5, Township 11, Range 24.

ROAD RECORD

Acme Bindery Co.—4537

PLAT AND FIELD NOTES IN FOLDER

County
Surveyor's
Plat and
Field Notes

Field Notes

ALSO, upon said 29th day of August, 1957, said Joseph F. Reardon, Cordell D. Meeks and Goutney A. Robertson, Viewers, presented to said County Board their several reports, as follows, to-wit:

"Pursuant to Commissioners' Notice, we met at the _____ of _____ in Wyandotte Township, on the 19th day of July, 1957, and taking to our assistance Robert L. Buford and _____, as chain carriers, and _____ as marker, proceeded to view the route of the road petitioned for, which was surveyed under our direction by _____ County Surveyor, the field notes and plat of which survey are hereto attached and form part of this report, and after careful deliberation we are of the opinion that said road is practicable, and of public utility, and recommend that it be granted, as located and surveyed, and that it be established and opened _____ feet wide."

Viewers' Report
of View and
Survey

WYANDOTTE COUNTY, KANSAS

Viewers' Report of Damages Claimed and Awarded

And further report that the following is a complete list of the names of all persons (Owners, Agents or Guardians) who filed claims with us for damages or compensation, (which said claims are herewith submitted,) by reason of the location and establishment of said proposed road and the amount awarded to each, by us, to-wit:

NAMES	Owner, Agent or Guardian	FRACTIONAL PART	Sec.	Twp.	R'ng	Acres Appropriated	Am't Claimed	Am't Awarded by Viewers	Commissioners Revision
NO DAMAGES CLAIMED							NO DAMAGES ALLOWED		

Petitioner's Affidavit of Service of Notice

ALSO, upon said.....day of....., 19....., there was presented to said County Board, the affidavit of.....one of the petitioners aforesaid, setting forth that due notice of the.....of said proposed road, together with date of meeting of the Viewers, as per published notice of County Clerk, had been served upon each of the persons noted below, who, as Owners, Agents, or Guardians were all the persons through whose premises said road is proposed to be located, except those who have signed Relinquishment, to-wit:

Date When Notice Was Served	NAME OF PERSON	Owner, Agent or Guardian	FRACTIONAL PART	Sec.	Twp.	Range	REMARKS

Final Order of Board of County Commissioners

WHEREUPON, on the 29th day of August....., 1957., the following action thereon was had by said Board of County Commissioners, to-wit:

Upon due consideration, no legal objection having been offered against the establishment of said road, and believing the same to be of public utility, it is ORDERED: that the Viewers' Report of View and Report and Plat of Survey be adopted, and that said road be declared located and established as a public highway in accordance therewith; full record thereof to be made in the County Road Record and Plat, as Road No....., and the Trustees of Wyandotte Township be notified to cause the same to be opened for public travel.

ORDER TO CHAIRMAN OF HIGHWAY COMMISSIONERS TO OPEN ROAD MAILED AUGUST 29, 1957

I CERTIFY, that the foregoing is a complete record of the location and establishment of said road No....., as required by law to be made, and that the same was recorded on the.....day of....., 19.....

.....
County Clerk.

ROAD RECORD

Acme Bindery Co.—4537

Road No.

BE IT REMEMBERED, That on the 22nd day of July, 1957, a Road Petition signed by Gerald Criswell and 14 others, was presented to the Board of County Commissioners of Wyandotte County, Kansas, praying for Location of a certain road, described as follows, to wit:

Beginning at 86th Street-Troup Avenue for a distance of 750 feet east in the northwest $\frac{1}{4}$ of Section 5, Township 11, Range 24.

PETITION

SAID PETITION was accompanied with Bond, as required by law, signed by as principal, and and as sureties, in the penal sum of DOLLARS, (\$.....)

BOND

WE, The undersigned, owning land along the line of the road described in the accompanying petition hereby relinquish all claim of damage that we might have, either as owner or agent, by reason of land to be appropriated as right of way for said road, and waive notice to land owners, provided by law, and donate the land for right of way for said road through the lands, a description of which is placed opposite our several names:

Relinquishment of Claim for Damages

NAMES	Owner or Agent	DESCRIPTION	S	T	R	Total Number of Acres in Description
<u>NAMES THAT APPEAR ON ROAD PETITION</u>						
CHARLES H. MAGEE						
ROBERT M. BURNETT						
J. E. CARTER						
BEVERLY THOMPSON						
MRS. W. R. GOOD						
KENNETH AKIN						
LEWIS O. WISTROM						
TRUMAN CWENS						
CARL ROBERT HECHT						
GERALD CRISWELL						
L. DICK BURK						
FRED CRISWELL						
EUGENE K. MOORE						
CHARLES C. WILSON						

I, one of the petitioners on the Petition herewith submitted, do hereby certify that all of the resident land owners owning land along the line of the road described therein have signed the within relinquishment except:

Signed:
One of the Petitioners.

WYANDOTTE COUNTY, KANSAS

Appointment
of
Viewers

WHEREUPON, said bond was approved by the Board, and it appearing to the satisfaction of the Board, that the law had been substantially complied with, it was ordered, that Courtney A. Robertson, Cordell D. Meeks and Joseph F. Reardon be appointed viewers of the proposed road, and that they meet in conjunction with the County Surveyor, at the _____ of _____ in Wyandotte Township, on the 23rd day of August, 1957, and proceed to view and lay out said road, according to law, giving to all parties a hearing, and make due report of their proceedings to the County Board.

AFTERWARDS TO-WIT: On the 29th day of July, 1957, R. W. Jensen

WYANDOTTE COUNTY, KS:
TO WHOM IT MAY CONCERN:
TAKE NOTICE That a legal petition signed by Gerald Criswell and other householders of Wyandotte Township, in said County, has been presented to the Board of County Commissioners, praying for the location of a road, as follows: viz: Beginning at 86th Street-Troup Avenue for a distance of 750 feet in the Northwest 1/4 of Section 5, Township 11, Range 24.

And that said Board has appointed Joseph F. Reardon, Cordell D. Meeks and Courtney A. Robertson, Viewers, who will meet at the point of beginning of said road, as petitioned for on the 23rd day of August, 1957, and proceed to view said road, as the law directs, at which time and place all persons interested may attend and have a hearing. In case said viewers fail to meet on the day designated, they may meet on the following day, as provided by law, without further notice.

WITNESSES my hand and the official seal of said County, this 29th day of July, 1957.
H. W. JENSEN,
County Clerk
(First Published Aug. 1, 1957)
P. W. C. - 2-2-57

Board his certificate, under seal, setting forth, that pursuant to law he had caused public notice of said proposed road to be published in The Wyandotte Echo (a weekly newspaper, published in Kansas City, Kansas, Kansas,) for two consecutive weeks and that said notice was so published in said newspaper, on the 1st day of August, 1957, the 8th day of August, 1957, and the _____ day of _____, 19____, and also caused similar notices to be posted to public view upon the bulletin board in his office from July 26, 1957, to August 23, 1957, and similar notices to be publicly posted in the following places, to-wit:

from _____ 19____, to _____ 19____, at _____ in _____ Township
from _____ 19____, to _____ 19____, at _____ in _____ Township
from _____ 19____, to _____ 19____, at _____ in _____ Township
and had also caused record of same to be made in the County Commissioner's

PROOF OF
PUBLIC
NOTICE

Record, Volume " D-1 " page " 379 "

ALSO, upon said 19th day of September, 1957, Robert Buford County Surveyor presented to said County Board, his report of survey of said proposed road, plat and field notes, in words and figures as follows, to-wit:


County
Surveyor's
Report and
Field Notes

Pursuant to the order of the Board, I met with Courtney A. Robertson, Cordell D. Meeks and Joseph F. Reardon viewers, at the _____ of _____ in Wyandotte Township, on the 23rd day of August, 1957, and under the direction of said viewers, proceeded to survey said road as petitioned for, conspicuously marking the same throughout, and noting the courses and distances, and I do hereby certify that the following is a correct return of the survey of said road, and plat of the same, to-wit:

Beginning at 86th Street-Troup Avenue for a distance of 750 feet east in the northwest 1/4 of Section 5, Township 11, Range 24.

ROAD RECORD

Acme Bindery Co. - 4537



County
Surveyor's
Plat and
Field Notes

Field Notes

ALSO, upon said 19th day of September, 19 57, said Courtney A. Robertson, Cordell D. Meeks and Joseph F. Reardon, Viewers, presented to said County Board their several reports, as follows, to-wit:

"Pursuant to Commissioners' Notice, we met at the _____ of _____ in Wyandotte Township, on the 23rd day of August, 19 57, and taking to our assistance Robert L. Buford and _____, as chain carriers, and _____ as marker, proceeded to view the route of the road petitioned for, which was surveyed under our direction by _____ County Surveyor, the field notes and plat of which survey are hereto attached and form part of this report, and after careful deliberation we are of the opinion that said road is practicable, and of public utility, and recommend that it be granted, as located and surveyed, and that it be established and opened _____ feet wide."

Viewers' Report
of View and
Survey

WYANDOTTE COUNTY, KANSAS

Viewers' Report of Damages Claimed and Awarded

And further report that the following is a complete list of the names of all persons (Owners, Agents or Guardians) who filed claims with us for damages or compensation, (which said claims are herewith submitted,) by reason of the location and establishment of said proposed road and the amount awarded to each, by us, to-wit:

NAMES	Owner, Agent or Guardian	FRACTIONAL PART	Sec.	Twp.	R'ng	Acres Appropriated	Am't Claimed	Am't Awarded by Viewers	Commissioners Revision	
NO DAMAGES CLAIMED							NO DAMAGES ALLOWED			

Petitioner's Affidavit of Service of Notice

ALSO, upon said day of, 19....., there was presented to said County Board, the affidavit of one of the petitioners aforesaid, setting forth that due notice of the of said proposed road, together with date of meeting of the Viewers, as per published notice of County Clerk, had been served upon each of the persons noted below, who, as Owners, Agents, or Guardians were all the persons through whose premises said road is proposed to be located, except those who have signed Relinquishment, to-wit:

Date When Notice Was Served	NAME OF PERSON	Owner, Agent or Guardian	FRACTIONAL PART	Sec.	Twp.	Range	REMARKS

Final Order of Board of County Commissioners

WHEREUPON, on the 19th day of September, 1957, the following action thereon was had by said Board of County Commissioners, to-wit:

Upon due consideration, no legal objection having been offered against the establishment of said road, and believing the same to be of public utility, it is ORDERED: that the Viewers' Report of View and Report and Plat of Survey be adopted, and that said road be declared located and established as a public highway in accordance therewith; full record thereof to be made in the County Road Record and Plat, as Road No....., and the Trustees of Wyandotte Township be notified to cause the same to be opened for public travel.

ORDER TO CHAIRMAN OF HIGHWAY COMMISSIONERS TO OPEN ROAD MAILED SEPTEMBER 19, 1957.

I CERTIFY, that the foregoing is a complete record of the location and establishment of said road No....., as required by law to be made, and that the same was recorded on the day of, 19.....

.....
County Clerk.

ROAD RECORD

Acme Bindery Co. - 4537

Road No.

BE IT REMEMBERED, That on the 11th day of October, 1957, a Road Petition signed by
and others, was presented to the Board of County Commissioners of
Wyandotte County, Kansas praying for
of a certain road, described as follows, to-wit:

PETITION

BEFORE THE BOARD OF COUNTY COMMISSIONERS OF WYANDOTTE COUNTY, KANSAS

RESOLUTION ACCEPTING AND APPROVING CERTAIN
STREETS OR ROADS IN WESTFIELD, A SUBDIVISION
OF LAND IN WYANDOTTE COUNTY, KANSAS, AS
TOWNSHIP ROADS AND DIRECTING THE MAINTENANCE
OF THE SAME BY WYANDOTTE TOWNSHIP IN THE
STATE OF KANSAS.

See Folder

October 11, 1957

No. 314

BOND

as pr
pena:
1
petit:
riate
for s

Now on this 11th day of October, 1957, there is presented to the Board of County Commissioners of Wyandotte County, Kansas, a verified petition by Mildred Schlup, the owner of and dedicator of a certain subdivision of land in Wyandotte County, Kansas known as Westfield, wherein it is by said petitioner requested that the streets or roads in said subdivision, with necessary drainage heretofore constructed by said petitioner, be approved and accepted by the Board of County Commissioners of Wyandotte County, Kansas.

Relinquishment
of Claim
for Damages

In connection with said petition the Board now finds that petitioner, Mildred Schlup is the owner of a subdivision of land in Wyandotte County, Kansas known as Westfield, a plat of said subdivision having been filed by her on May 4, 1956 and recorded in Plat Book 26, page 62 in the office of the Register of Deeds of Wyandotte County, Kansas.

That the plat of said Westfield Subdivision contains a dedication of certain roads or streets therein to the public for use of the same as public ways.

In connection with said petition the Board further finds that the streets or roads in said subdivision have now been improved and constructed in accordance with plans and specifications on file in the office of the County Engineer.

Said Board now finds that the roads and streets in said Westfield Subdivision, as constructed, have been approved by the County Engineer of Wyandotte County and that said roads and streets as hereafter named should now be approved by this Board, accepted as township roads to be maintained by Wyandotte Township in the State of Kansas.

NOW, THEREFORE, AT A REGULAR MEETING OF THE BOARD OF COUNTY COMMISSIONERS OF WYANDOTTE COUNTY, KANSAS, HELD THIS 11th day of OCTOBER, 1957, IN THE COMMISSIONERS' CHAMBERS, COURT HOUSE, KANSAS CITY, KANSAS, IT IS RESOLVED AND ORDERED AS FOLLOWS:

Section 1. That the following streets and roads in Westfield, a subdivision of land in Wyandotte County, Kansas be and the same are hereby approved and accepted by the Board of County Commissioners of Wyandotte County, Kansas:

Everett Court

81st Street - from the intersection of Nebraska Avenue and 81st Terrace to the north boundary of said subdivision.

Washington Avenue - from the east boundary of said subdivision to 82nd Street.

I,
submitted, d

have signed the within relinquishment except:

Signed:

One of the Petitioners.

OCTOBER 11, 1957

no. 277

RESOLUTION OF THE BOARD OF COUNTY COMMISSIONERS OF WYANDOTTE COUNTY, KANSAS, ADOPTED AT A REGULAR MEETING OF SAID BOARD HELD AT THE COURTHOUSE IN WYANDOTTE, KANSAS, ON THE 11TH DAY OF OCTOBER, 1957.

PETITION

Road No. BE, Wyandott

BEFORE THE BOARD OF COUNTY COMMISSIONERS OF WYANDOTTE COUNTY, KANSAS

- Nebraska Avenue - from 80th Street to 81st Terrace
- 81st Terrace - from Arcadia to Washington Avenue
- Arcadia - from 80th Street to 81st Terrace
- 80th Street - from the south boundary of said subdivision, which is U. S. Highway 24, 40 and 73, to Washington Avenue.

See Folder

BOND

SAID as principal penal sum WE, petition riated for said

Section 2. That said roads above specified are now accepted by said Board as township roads to be maintained by Wyandotte Township in the state of Kansas.

Relinquishment of Claim for Damages

Section 3. That the County Clerk of Wyandotte County, Kansas be and he is hereby ordered to spread this resolution in full on the road record of Wyandotte County, Kansas.

The above and foregoing resolution unanimously approved and adopted by the Board this 11th day of October, 1957.

THE BOARD OF COUNTY COMMISSIONERS OF WYANDOTTE COUNTY, KANSAS.

By Christy A. Roberts Chairman

James Beck Member

Joseph F. Pearson Member

ATTEST:

P. W. Jensen County Clerk
By Phil Caldwell Deputy

I, _____ submitted, do have signed the within relinquishment except: _____

Signed: _____ One of the Petitioners.

WYANDOTTE COUNTY, KANSAS

Appointment of Viewers

WHEREUPON, said bond was approved by the Board, and it appearing to the satisfaction of the Board, that the law had been substantially complied with, it was ordered, that... and... be appointed viewers of the proposed road, and that they meet in conjunction with the County Surveyor, at the... of... in... Township, on the... day of..., 19..., and proceed to view and lay out said road, according to law, giving to all parties a hearing, and make due report of their proceedings to the County Board.

PROOF OF PUBLIC NOTICE

AFTERWARDS, TO-WIT: On the... day of..., 19..., County Clerk, presented to said Board his certificate, under seal, setting forth, that pursuant to law he had caused public notice of said proposed road to be published in... (a weekly newspaper, published in... Kansas,) for two consecutive weeks and that said notice was so published in said newspaper, on the... day of..., 19..., the... day of..., 19..., and the... day of..., 19..., and also caused similar notices to be posted to public view upon the bulletin board in his office from... 19..., to..., 19..., and similar notices to be publicly posted in the following places, to-wit: from... 19..., to... 19..., at... in... Township from... 19..., to... 19..., at... in... Township from... 19..., to... 19..., at... in... Township and had also caused record of same to be made in the County Commissioner's

Record, Volume "..." page "..."

County Surveyor's Report and Field Notes


ALSO, upon said... day of..., 19..., County Surveyor presented to said County Board, his report of survey of said proposed road, plat and field notes, in words and figures as follows, to-wit:

Pursuant to the order of the Board, I met with... and... viewers, at the... of... in... Township, on the... day of..., 19..., and under the direction of said viewers, proceeded to survey said road as petitioned for, conspicuously marking the same throughout, and noting the courses and distances, and I do hereby certify that the following is a correct return of the survey of said road, and plat of the same, to-wit:

) (
) (

ROAD RECORD

Acme Bindery Co.—4537



County
Surveyor's
Plat and
Field Notes

Field Notes

ALSO, upon said..... day of....., 19....., said.....
 and....., Viewers, presented to said County Board their several reports, as follows, to-wit:
 "Pursuant to Commissioners' Notice, we met at the..... of..... in.....
 Township, on the..... day of....., 19....., and taking to our assistance.....
 and....., as chain carriers, and..... as marker, proceeded
 to view the route of the road petitioned for, which was surveyed under our direction by.....
 County Surveyor, the field notes and plat of which survey are hereto attached and form part of this report, and after careful
 deliberation we are of the opinion that said road is practicable, and of public utility, and recommend that it be granted, as
 located and surveyed, and that it be established and opened..... feet wide."

Viewers' Report
of View and
Survey

WYANDOTTE COUNTY, KANSAS

Viewers' Report of Damages Claimed and Awarded

And further report that the following is a complete list of the names of all persons (Owners, Agents or Guardians) who filed claims with us for damages or compensation, (which said claims are herewith submitted,) by reason of the location and establishment of said proposed road and the amount awarded to each, by us, to-wit:

NAMES	Owner, Agent or Guardian	FRACTIONAL PART	Sec.	Twp.	R'nge	Acres Appropriated	Am't Claimed	Am't Awarded by Viewers	Commissioners Revision

Petitioner's Affidavit of Service of Notice

ALSO, upon said day of, 19....., there was presented to said County Board, the affidavit of one of the petitioners aforesaid, setting forth that due notice of the of said proposed road, together with date of meeting of the Viewers, as per published notice of County Clerk, had been served upon each of the persons noted below, who, as Owners, Agents, or Guardians were all the persons through whose premises said road is proposed to be located, except those who have signed Relinquishment, to-wit:

Date When Notice Was Served	NAME OF PERSON	Owner, Agent or Guardian	FRACTIONAL PART	Sec.	Twp.	Range	REMARKS

Final Order of Board of County Commissioners

WHEREUPON, on the day of, 19....., the following action thereon was had by said Board of County Commissioners, to-wit:

Upon due consideration, no legal objection having been offered against the establishment of said road, and believing the same to be of public utility, it is ORDERED: that the Viewers' Report of View and Report and Plat of Survey be adopted, and that said road be declared located and established as a public highway in accordance therewith; full record thereof to be made in the County Road Record and Plat, as Road No....., and the Trustees of Wyandotte Township be notified to cause the same to be opened for public travel.

Notice to open roads
Mailed to Highway Commissioner on October 11, 1957

I CERTIFY, that the foregoing is a complete record of the location and establishment of said road No....., as required by law to be made, and that the same was recorded on the day of, 19.....

.....
County Clerk.

ROAD RECORD

Acme Bindery Co.—4537

Road No.

BE IT REMEMBERED, That on the 19th day of June, 19 57, a Road Petition signed by Frank A. Glatz, Jr. and 12 others, was presented to the Board of County Commissioners of Wyandotte County, Kansas, praying for Vacation of a certain road, described as follows, to-wit:

PETITION

Beginning at the intersection of the West line Glarevale Addition and the Parallel Road, thence North along 65th Street to the northwest corner of Lt 1 Hazel Grove Estate.

SAID PETITION was accompanied with Bond, as required by law, signed by as principal, and and as sureties, in the penal sum of DOLLARS, (\$.....)

BOND

WE, The undersigned, owning land along the line of the road described in the accompanying petition hereby relinquish all claim of damage that we might have, either as owner or agent, by reason of land to be appropriated as right of way for said road, and waive notice to land owners, provided by law, and donate the land for right of way for said road through the lands, a description of which is placed opposite our several names:

Relinquishment
of Claim
for Damages

NAMES	Owner or Agent	DESCRIPTION	S	T	R	Total Number of Acres in Description
<u>NAMES THAT APPEAR ON ROAD PETITION</u>						
FRANK A GLATZ, JR.						
FRANK RAHIJA						
ALLPHONSE LEIKER						
STEVE SUBLET						
C. L. EDWARDS						
JOHN DERCHER						
FRED A. O'BOYNICK						
EDWARD K. WOODSON						
MRS. MARJORIEEHBAUER						
FRANK O. RESS						
S. M. GORUP						
MRS. RUBY I. LEWIS						

I, one of the petitioners on the Petition herewith submitted, do hereby certify that all of the resident land owners owning land along the line of the road described therein have signed the within relinquishment except:

Signed:
One of the Petitioners.

WYANDOTTE COUNTY, KANSAS

Appointment of Viewers

WHEREUPON, said bond was approved by the Board, and it appearing to the satisfaction of the Board, that the law had been substantially complied with, it was ordered, that Courtney A. Robertson, Cordell D. Meeks and Joseph F. Reardon be appointed viewers of the proposed road, and that they meet in conjunction with the County Surveyor, at the of in Quindaro Township, on the 16th day of August, 19 57, and proceed to view and lay out said road, according to law, giving to all parties a hearing, and make due report of their proceedings to the County Board.

PROOF OF PUBLIC NOTICE

To Whom It May Concern: Take notice that a legal petition signed by Frank A. Glatz, Jr. and other householders of Quindaro Township, in said County, has been presented to the Board of County Commissioners, praying for the vacation of a road, as follows, viz: Beginning at the intersection of the west line Claravale Addition and Parallel Road, thence north along 45th Street to the northwest corner of Lot 1, Hazel Grove Estate. And that said Board has appointed Joseph F. Reardon, Cordell D. Meeks and Courtney A. Robertson Viewers, who will meet at the point of beginning of said road, as petitioned for on the 18th day of August, 1957, and proceed to view said road, as the law directs, at which time and place all persons interested may attend and have a hearing. In case said viewers fail to meet on the day designated, they may meet on the following day, as provided by law, without further notice. Witness my hand and the official seal of said County, this 18th day of August, 1957. JENSEN, Clerk July 26, 1957

the 18th day of July, 19 57, R. W. Jensen and his certificate, under seal, setting forth, that pursuant to law he had caused public notice of said proposed road to be published in Wyandotte Echo (a weekly newspaper, published in Kansas City, Kansas,) for two consecutive weeks and that said notice was so published in said newspaper, on the 25th day of July, 19 57, the 1st day of August, 19 57, and the day of 19, and also caused similar notices to be posted to public view upon the bulletin board in his office from July 16, 19 57, to November 5th, 19 57, and similar notices to be publicly posted in the following places, to-wit: from 19, to 19, at in Township from 19, to 19, at in Township from 19, to 19, at in Township and had also caused record of same to be made in the County Commissioner's

Record, Volume "D-1" page "372"

County Surveyor's Report and Field Notes


ALSO, upon said 4th day of November, 19 57, Robert L. Buford County Surveyor presented to said County Board, his report of survey of said proposed road, plat and field notes, in words and figures as follows, to-wit:

Pursuant to the order of the Board, I met with Courtney A. Robertson, Cordell D. Meeks and Joseph F. Reardon viewers, at the of in Quindaro Township, on the 16th day of August, 19 57, and under the direction of said viewers, proceeded to survey said road as petitioned for, conspicuously marking the same throughout, and noting the courses and distances, and I do hereby certify that the following is a correct return of the survey of said road, and plat of the same, to-wit:

Beginning at the intersection of the West line of GLARAVALE ADDITION and Parallel Road; thence North along 65th Street to the Northwest Corner of Lot One (1), HAZEL GROVE ESTATE.

ROAD RECORD

Acme Bindery Co.—4337



County
Surveyor's
Plat and
Field Notes

Field Notes

ALSO, upon said 4th day of November, 19 57, said Courtney A. Robertson
 and Cordell Meeks, Joseph Reardo, Viewers, presented to said County Board their several reports, as follows, to-wit:
 "Pursuant to Commissioners' Notice, we met at the _____ of _____ in Quindaro
 Township, on the 16th day of August, 19 57, and taking to our assistance _____
 and _____, as chain carriers, and _____ as marker, proceeded
 to view the route of the road petitioned for, which was surveyed under our direction by Robert L. Buford
 County Surveyor, the field notes and plat of which survey are hereto attached and form part of this report, and after careful
 deliberation we are of the opinion that said road is ^{not} practicable, and of ^{no} public utility, and recommend that it be ~~vacated~~
 VACATED"

Viewers' Report
of View and
Survey

WYANDOTTE COUNTY, KANSAS

Viewers' Report of Damages Claimed and Awarded

And further report that the following is a complete list of the names of all persons (Owners, Agents or Guardians) who filed claims with us for damages or compensation, (which said claims are herewith submitted,) by reason of the location and establishment of said proposed road and the amount awarded to each, by us, to-wit:

NAMES	Owner, Agent or Guardian	FRACTIONAL PART	Sec.	Twp.	R'ng	Acres Appropriated	Am't Claimed	Am't Awarded by Viewers	Commissioners Revision
NO DAMAGES CLAIMED									
NO DAMAGES ALLOWED									

Petitioner's Affidavit of Service of Notice

ALSO, upon said day of, 19....., there was presented to said County Board, the affidavit of one of the petitioners aforesaid, setting forth that due notice of the of said proposed road, together with date of meeting of the Viewers, as per published notice of County Clerk, had been served upon each of the persons noted below, who, as Owners, Agents, or Guardians were all the persons through whose premises said road is proposed to be located, except those who have signed Relinquishment, to-wit:

Date When Notice Was Served	NAME OF PERSON	Owner, Agent or Guardian	FRACTIONAL PART	Sec.	Twp.	Range	REMARKS

Final Order of Board of County Commissioners

WHEREUPON, on the 5TH day of November, 1957, the following action thereon was had by said Board of County Commissioners, to-wit:

Upon due consideration, no legal objection having been offered against the ~~establishment~~^{Vacation} of said road, and believing the same to ~~be~~^{not} of public utility, it is ORDERED: that the Viewers' Report of View and Report and Plat of Survey be adopted, and that said road be declared ~~as a public highway~~^{vacated} in accordance therewith; full record thereof to be made in the County Road Record and Plat, as Road No., and the Trustees of ~~Quindaro~~^{Quindaro} Township be notified to cause the same to be ~~opened~~^{closed to} for public travel.

ORDER TO CHAIRMAN OF HIGHWAY COMMISSIONERS TO vacate ROAD MAILED NOVEMBER 5, 1957.

I CERTIFY, that the foregoing is a complete record of the location and establishment of said road No., as required by law to be made, and that the same was recorded on the day of, 19.....

County Clerk.

ROAD RECORD

Acme Bindery Co.—4537

Road No.

BE IT REMEMBERED, That on the 12th day of September, 1957, a Road Petition signed by Andrew L. Alvey and 14 others, was presented to the Board of County Commissioners of Wyandotte County, Kansas, praying for Location of a certain road, described as follows, to-wit:

Beginning at a point 664.99 feet south and 332.39 feet west of the northeast corner of Section 34-11-24, thence north 664.46 feet. Street known as 63rd Street in Eastview Addition.

PETITION

SAID PETITION was accompanied with Bond, as required by law, signed by as principal, and and as sureties, in the penal sum of DOLLARS, (\$.....)

BOND

WE, The undersigned, owning land along the line of the road described in the accompanying petition hereby relinquish all claim of damage that we might have, either as owner or agent, by reason of land to be appropriated as right of way for said road, and waive notice to land owners, provided by law, and donate the land for right of way for said road through the lands, a description of which is placed opposite our several names:

Relinquishment
of Claim
for Damages

NAMES	Owner or Agent	DESCRIPTION	S	T	R	Total Number of Acres in Description
<u>NAMES THAT APPEAR ON ROAD PETITION</u>						
Fred Bierman						
Jerry Burgess						
John Richards						
Chas. Everhart						
Virgil Carriger						
Elmer R. Wilson						
Joseph Bennett						
Ben Boushier						
A. J. McGuire						
Fred Semmine						
C. L. Hart						
Claude Sterner						
E. L. Michael						
Kenneth C. Braden						

I, one of the petitioners on the Petition herewith submitted, do hereby certify that all of the resident land owners owning land along the line of the road described therein have signed the within relinquishment except:

Signed:

One of the Petitioners.

WYANDOTTE COUNTY, KANSAS

Appointment
of
Viewers

WHEREUPON, said bond was approved by the Board, and it appearing to the satisfaction of the Board, that the law had been substantially complied with, it was ordered, that Courtney A. Robertson, Cordell D. Meeks and Joseph F. Reardon be appointed viewers of the proposed road, and that they meet in conjunction with the County Surveyor, at the _____ of _____ in Shawnee Township, on the 11th day of October, 19 57, and proceed to view and lay out said road, according to law, giving to all parties a hearing, and make due report of their proceedings to the County Board.

AFTERWARDS, TO-WIT: On the 16th day of September, 19 57, R. W. Jensen County Clerk, presented to said Board his certificate, under seal, setting forth, that pursuant to law he had caused public

ROAD NOTICE
State of Kansas,
Wyandotte County, ss.
To Whom It May Concern:
Take notice that a legal petition signed by Andrew L. Alvey, and other householders of Shawnee Township, in said County, has been presented to the Board of County Commissioners, praying for the location of a road, as follows, viz.:
Beginning at a point 664.99 feet south and 332.39 feet west of the northeast corner of Section 34-11-24, thence north 664.46 feet. Street known as 63rd Street in Eastview Addition.
And that said Board has appointed Joseph F. Reardon, Cordell D. Meeks and Courtney A. Robertson, viewers, who will meet at the point of beginning of said road, as petitioned for on the 11th day of October, 1957, and proceed to view said road, as the law directs, at which time and place all persons interested may attend and have a hearing. In case said viewers fail to meet on the day designated they may meet on the following day, as provided by law, without further notice.
Witness my hand and the official seal of said county, this 16th day of September, 1957.
R. W. JENSEN,
County Clerk.
(Seal Published Sept. 19, 1957)
St. W. 3-25-57

PROOF OF
PUBLIC
NOTICE

notice of said proposed road to be published in The Wyandotte Echo (a weekly newspaper, published in Kansas City, Kansas, Kansas,) for two consecutive weeks and that said notice was so published in said newspaper, on the 19th day of September, 19 57, the 26th day of September, 19 57, and the _____ day of _____, 19 _____, and also caused similar notices to be posted to public view upon the bulletin board in his office from 16th of September 19 57, to November 14th, 19 57, and similar notices to be publicly posted in the following places, to-wit:
from _____ 19 _____, to _____ 19 _____, at _____ in _____ Township
from _____ 19 _____, to _____ 19 _____, at _____ in _____ Township
from _____ 19 _____, to _____ 19 _____, at _____ in _____ Township
and had also caused record of same to be made in the County Commissioner's

Rec. _____ 897 _____
_____ day of November, 19 57, Robert L. Buford County Surveyor

County
Surveyor's
Report and
Field Notes


presented to said County Board, his report of survey of said proposed road, plat and field notes, in words and figures as follows, to-wit:

Pursuant to the order of the Board, I met with Courtney A. Robertson, Cordell D. Meeks and Joseph F. Reardon viewers, at the _____ of _____ in Shawnee Township, on the 11th day of October, 19 57, and under the direction of said viewers, proceeded to survey said road as petitioned for, conspicuously marking the same throughout, and noting the courses and distances, and I do hereby certify that the following is a correct return of the survey of said road, and plat of the same, to-wit:

Beginning at a point 664.99 feet south and 332.39 feet west of the northeast corner of Section 34-11-24, thence north 664.46 feet. Street known as 63rd Street in Eastview Addition.

ROAD RECORD

Acme Bindery Co.—4537



County
Surveyor's
Plat and
Field Notes

Field Notes

ALSO, upon said 14th day of November, 19 57, said Joseph F. Reardon, Cordell D. Meeks and Courtney A. Robertson, Viewers, presented to said County Board their several reports, as follows, to-wit:

"Pursuant to Commissioners' Notice, we met at the of in Shawnee Township, on the 11th day of October, 19 57, and taking to our assistance and, as chain carriers, and as marker, proceeded to view the route of the road petitioned for, which was surveyed under our direction by Robert L. Buford County Surveyor, the field notes and plat of which survey are hereto attached and form part of this report, and after careful deliberation we are of the opinion that said road is practicable, and of public utility, and recommend that it be granted, as located and surveyed, and that it be established and opened feet wide."

Viewers' Report
of View and
Survey

WYANDOTTE COUNTY, KANSAS

Viewers' Report of Damages Claimed and Awarded

And further report that the following is a complete list of the names of all persons (Owners, Agents or Guardians) who filed claims with us for damages or compensation, (which said claims are herewith submitted,) by reason of the location and establishment of said proposed road and the amount awarded to each, by us, to-wit:

NAMES	Owner, Agent or Guardian	FRACTIONAL PART	Sec.	Twp.	R'ng	Acres Appropriated	Am't Claimed	Am't Awarded by Viewers	Commissioners Revision
<div style="display: flex; justify-content: space-between;"> <u>NO DAMAGES CLAIMED</u> <u>NO DAMAGES ALLOWED</u> </div>									

Petitioner's Affidavit of Service of Notice

ALSO, upon said day of, 19....., there was presented to said County Board, the affidavit of one of the petitioners aforesaid, setting forth that due notice of the of said proposed road, together with date of meeting of the Viewers, as per published notice of County Clerk, had been served upon each of the persons noted below, who, as Owners, Agents, or Guardians were all the persons through whose premises said road is proposed to be located, except those who have signed Relinquishment, to-wit:

Date When Notice Was Served	NAME OF PERSON	Owner, Agent or Guardian	FRACTIONAL PART	Sec.	Twp.	Range	REMARKS
ORDER TO CHAIRMAN OF HIGHWAY COMMISSION TO OPEN ROAD, MAILED NOVEMBER 14, 1957.							

Final Order of Board of County Commissioners

WHEREUPON, on the 14th day of November, 1957, the following action thereon was had by said Board of County Commissioners, to-wit:

Upon due consideration, no legal objection having been offered against the establishment of said road, and believing the same to be of public utility, it is ORDERED: that the Viewers' Report of View and Report and Plat of Survey be adopted, and that said road be declared located and established as a public highway in accordance therewith; full record thereof to be made in the County Road Record and Plat, as Road No....., and the Trustees of Stuzner Township be notified to cause the same to be opened for public travel.

I CERTIFY, that the foregoing is a complete record of the location and establishment of said road No....., as required by law to be made, and that the same was recorded on the day of 19.....

.....
County Clerk.

ROAD RECORD

Acme Bindery Co.—4537

Road No.

BE IT REMEMBERED, That on the 17th day of October, 1957, a Road Petition signed by Frank A. Blaham and 12 others, was presented to the Board of County Commissioners of Wyandotte County, Kansas, praying for Location of a certain road, described as follows, to-wit:

Rowland Avenue in Rowland Heights Subdivision.

PETITION

SAID PETITION was accompanied with Bond, as required by law, signed by as principal, and and as sureties, in the penal sum of DOLLARS, (\$.....)

BOND

WE, The undersigned, owning land along the line of the road described in the accompanying petition hereby relinquish all claim of damage that we might have, either as owner or agent, by reason of land to be appropriated as right of way for said road, and waive notice to land owners, provided by law, and donate the land for right of way for said road through the lands, a description of which is placed opposite our several names:

Relinquishment
of Claim
for Damages

NAMES	Owner or Agent	DESCRIPTION	S	T	R	Total Number of Acres in Description
<u>NAMES THAT APPEAR ON ROAD PETITION</u>						
HENRY STITT						
J. A. DANIELSON						
DAVID CHESNEY						
JAMES A. YANKOVICH						
CAROL A YANKOVICH						
COSTA CAROGINES						
KATHERINE CAROGINES						
ED STOCKHOFT						
MRS. ED RAY						
GENE WALKER						
H. D. YANTZI						
GEORGE HANSEN						

I, one of the petitioners on the Petition herewith submitted, do hereby certify that all of the resident land owners owning land along the line of the road described therein have signed the within relinquishment except:

Signed:
One of the Petitioners.

WYANDOTTE COUNTY, KANSAS

Appointment of Viewers

WHEREUPON, said bond was approved by the Board, and it appearing to the satisfaction of the Board, that the law had been substantially complied with, it was ordered, that Courtney A. Robertson, Cordell D. Meeks and Joseph F. Reardon be appointed viewers of the proposed road, and that they meet in conjunction with the County Surveyor, at the of in Quindaro Township, on the 15th day of November, 1957, and proceed to view and lay out said road, according to law, giving to all parties a hearing, and make due report of their proceedings to the County Board.

AFTERWARDS, TO-WIT: On the 21st day of October, 1957, R. W. Jensen

County Board his certificate, under seal, setting forth, that pursuant to law he had caused public

ROAD NOTICE State of Kansas, Wyandotte County, ss. To Whom It May Concern: Take notice, that a legal petition signed by Frank A. Bingham and other householders of Quindaro Township, in said County, has been presented to the Board of County Commissioners praying for the location of a road, as follows: Rowland Avenue in Rowland Heights Subdivision. And that said Board has appointed Joseph F. Reardon, Cordell D. Meeks and Courtney A. Robertson, viewers, who will meet at the point of beginning of said road, as petitioned for on the 15th day of November, 1957, and proceed to view said road, as the law directs, at which time and place all persons interested may attend and have a hearing. In case said viewers fail to meet on the day designated, they may meet on the following day, as provided by law, without further notice. Witness my hand and the official seal of said county this 21st day of October, 1957. R. W. JENSEN (Seal) County Commissioner (First Published 10-21-57) W-WE-10-21-57

notice of said proposed road to be published in The Wyandotte Echo (a weekly newspaper, published in Kansas City, Kansas, Kansas,) for two consecutive weeks and that said notice was so published in said newspaper, on the 24th day of October, 1957, the 31st day of October, 1957, and the day of 1957, and also caused similar notices to be posted to public view upon the bulletin board in his office from October 10, 1957, to November 25, 1957, and similar notices to be publicly posted in the following places, to-wit:

- from 19 to 19, at in Township
from 19 to 19, at in Township
from 19 to 19, at in Township

Record, Volume " J " page " 412 "

ALSO, upon said day of 19 Robert Buford County Surveyor presented to said County Board, his report of survey of said proposed road, plat and field notes, in words and figures as follows, to-wit:

Pursuant to the order of the Board, I met with Courtney A. Robertson, Cordell D. Meeks and Joseph F. Reardon viewers, at the of in Quindaro Township, on the 15th day of November, 1957, and under the direction of said viewers, proceeded to survey said road as petitioned for, conspicuously marking the same throughout, and noting the courses and distances, and I do hereby certify that the following is a correct return of the survey of said road, and plat of the same, to-wit:


Rowland Avenue in Rowland Heights Subdivision.

PROOF OF PUBLIC NOTICE

County Surveyor's Report and Field Notes

ROAD RECORD

Acme Bindery Co. - 4537



County
Surveyor's
Plat and
Field Notes

Field Notes

ALSO, upon said 25th day of November, 19 57, said Courtney A. Robertson, Cordell D. Meeks and Joseph F. Reardon, Viewers, presented to said County Board their several reports, as follows, to-wit:

"Pursuant to Commissioners' Notice, we met at the of in Quindaro Township, on the 15th day of November, 19 57, and taking to our assistance and as chain carriers, and as marker, proceeded to view the route of the road petitioned for, which was surveyed under our direction by Robert Buford County Surveyor, the field notes and plat of which survey are hereto attached and form part of this report, and after careful deliberation we are of the opinion that said road is practicable, and of public utility, and recommend that it be granted, as located and surveyed, and that it be established and opened feet wide."

Viewers' Report
of View and
Survey

WYANDOTTE COUNTY, KANSAS

Viewers' Report of Damages Claimed and Awarded

And further report that the following is a complete list of the names of all persons (Owners, Agents or Guardians) who filed claims with us for damages or compensation, (which said claims are herewith submitted,) by reason of the location and establishment of said proposed road and the amount awarded to each, by us, to-wit:

NAMES	Owner, Agent or Guardian	FRACTIONAL PART	Sec.	Twp.	R'nge	Acres Appropriated	Am't Claimed	Am't Awarded by Viewers	Commissioners Revision	
<u>NO DAMAGES CLAIMED</u>							<u>NO DAMAGES ALLOWED</u>			

Petitioner's Affidavit of Service of Notice

ALSO, upon said..... day of....., 19....., there was presented to said County Board, the affidavit of..... one of the petitioners aforesaid, setting forth that due notice of the..... of said proposed road, together with date of meeting of the Viewers, as per published notice of County Clerk, had been served upon each of the persons noted below, who, as Owners, Agents, or Guardians were all the persons through whose premises said road is proposed to be located, except those who have signed Relinquishment, to-wit:

Date When Notice Was Served	NAME OF PERSON	Owner, Agent or Guardian	FRACTIONAL PART	Sec.	Twp.	Range	REMARKS

Final Order of Board of County Commissioners

WHEREUPON, on the 25th day of November....., 1957....., the following action thereon was had by said Board of County Commissioners, to-wit:

Upon due consideration, no legal objection having been offered against the establishment of said road, and believing the same to be of public utility, it is ORDERED: that the Viewers' Report of View and Report and Plat of Survey be adopted, and that said road be declared located and established as a public highway in accordance therewith; full record thereof to be made in the County Road Record and Plat, as Road No....., and the Trustees of..... Quindaro..... Township be notified to cause the same to be opened for public travel.

ORDER MAILED TO THE HIGHWAY COMMISSIONER TO OPEN ROAD NOVEMBER 25, 1957.

I CERTIFY, that the foregoing is a complete record of the location and establishment of said road No....., as required by law to be made, and that the same was recorded on the..... day of....., 19.....

.....
County Clerk.

ROAD RECORD

Acme Bindery Co.—4537

Road No.

BE IT REMEMBERED, That on the 8th day of November, 1957, a Road Petition signed by Gerald G. Green and 12 others, was presented to the Board of County Commissioners of Wyandotte County, Kansas, praying for Location of a certain road, described as follows, to-wit:

A road in Sunset Manor, a subdivision in Wyandotte County, Kansas, designated as 64th Terrace, and extending Southward from Leavenworth Road to a junction with 64th Terrace in Edith Gardens Annex, a subdivision in Wyandotte County, Kansas.

PETITION

SAID PETITION was accompanied with Bond, as required by law, signed by as principal, and as sureties, in the penal sum of DOLLARS, (\$.....)

BOND

WE, The undersigned, owning land along the line of the road described in the accompanying petition hereby relinquish all claim of damage that we might have, either as owner or agent, by reason of land to be appropriated as right of way for said road, and waive notice to land owners, provided by law, and donate the land for right of way for said road through the lands, a description of which is placed opposite our several names:

Relinquishment
of Claim
for Damages

NAMES	Owner or Agent	DESCRIPTION	S	T	R	Total Number of Acres in Description
<u>NAMES THAT APPEAR ON ROAD PETITION</u>						
GERALD G. GREEN						
CHARLES W. MOBERLY						
MARIJANINE MOBERLY						
LESTER E. PAINTER						
BERNARD KLEINMAN						
RICHARD J. SHEVEY						
WAYNE LANDIS						
ROY G. BARKYOUMB						
RAY CARR						
E. C. HIXSON						
EDWARD ABERSOLD						
J. HODAM						

I, one of the petitioners on the Petition herewith submitted, do hereby certify that all of the resident land owners owning land along the line of the road described therein have signed the within relinquishment except:

Signed:

One of the Petitioners.

WYANDOTTE COUNTY, KANSAS

WHEREUPON, said bond was approved by the Board, and it appearing to the satisfaction of the Board, that the law had been substantially complied with, it was ordered, that Courtney A. Robertson, Cordell D. Meeks and Joseph F. Reardon be appointed viewers of the proposed road, and that they meet in conjunction with the County Surveyor, at the of in Quindaro Township, on the 8th day of November, 19 57, and proceed to view and lay out said road, according to law, giving to all parties a hearing, and make due report of their proceedings to the County Board.

Appointment of Viewers

AFTERWARDS, TO-WIT: On the 11th day of October, 19 57, R. W. Jensen County Clerk, presented to said Board his certificate, under seal, setting forth, that pursuant to law he had caused public

ROAD NOTICE

State of Kansas, Wyandotte County, ss. To Whom It May Concern: Take Notice, that a legal petition signed by Gerald G. Green and other householders of Quindaro Township, in said County, has been presented to the Board of County Commissioners, praying for the location of a road, as follows, viz.: A road in Sunset Manor, a subdivision in Wyandotte County, Kansas, designated at 64th Terrace, and extending southward from Leavenworth Road to a junction with 64th Terrace in Edith Gardens Annex, a subdivision in Wyandotte County, Kansas. And that said Board has appointed Joseph F. Reardon, Cordell D. Meeks and Courtney A. Robertson, viewers, who will meet at the point of beginning of said road, as petitioned for on the 8th day of November, 1957, and proceed to view said road, as the law directs, at which time and place all persons interested may attend and have a hearing. In case said viewers fail to meet on the day designated, they may meet on the following day, as provided by law, without further notice. Witness my hand and the official seal of said county, this 11th day of October, 1957. R. W. JENSEN, County Clerk (Seal) (First Published Oct. 17, 1957) 22-WE-10-24

PROOF OF PUBLIC NOTICE

notice of said proposed road to be published in The Wyandotte Echo (a weekly newspaper, published in Kansas City, Kansas,) for two consecutive weeks and that said notice was so published in said newspaper, on the 17th day of October, 19 57, the 24th day of October, 19 57, and the day of 19 57, and also caused similar notices to be posted to public view upon the bulletin board in his office from October 10, 19 57, to November 25, 19 57, and similar notices to be publicly posted in the following places, to-wit: from 19 to 19, at in Township from 19 to 19, at in Township from 19 to 19, at in Township and had also caused record of same to be made in the County Commissioner's

" 214 "

day of November, 19 57 Robert Buford County Surveyor

his report of survey of said proposed road, plat and field notes, in words and figures as follows, to-wit:


County Surveyor's Report and Field Notes

Pursuant to the order of the Board, I met with Joseph F. Reardon, Courtney A. Robertson and Cordell D. Meeks viewers, at the of in Quindaro Township, on the 8th day of November, 19 57, and under the direction of said viewers, proceeded to survey said road as petitioned for, conspicuously marking the same throughout, and noting the courses and distances, and I do hereby certify that the following is a correct return of the survey of said road, and plat of the same, to-wit:

A road in Sunset Manor, a subdivision in Wyandotte County, Kansas, designated as 64th Terrace, and extending Southward from Leavenworth Road to a junction with 64th Terrace, in Edith Gardens Annex, a subdivision in Wyandotte County, Kansas.

ROAD RECORD

Acme Bindery Co.—4537



County
Surveyor's
Plat and
Field Notes

Field Notes

ALSO, upon said 25th day of November, 1957, said Courtney A. Robertson, Cordell D. and Meeks and Joseph F. Reardon Viewers, presented to said County Board their several reports, as follows, to-wit:

"Pursuant to Commissioners' Notice, we met at the _____ of _____ in Quindaro Township, on the 8th day of November, 1957, and taking to our assistance _____ and _____, as chain carriers, and _____ as marker, proceeded to view the route of the road petitioned for, which was surveyed under our direction by Robert Buford _____ County Surveyor, the field notes and plat of which survey are hereto attached and form part of this report, and after careful deliberation we are of the opinion that said road is practicable, and of public utility, and recommend that it be granted, as located and surveyed, and that it be established and opened _____ feet wide."

Viewers' Report
of View and
Survey

WYANDOTTE COUNTY, KANSAS

Viewers' Report of Damages Claimed and Awarded

And further report that the following is a complete list of the names of all persons (Owners, Agents or Guardians) who filed claims with us for damages or compensation, (which said claims are herewith submitted,) by reason of the location and establishment of said proposed road and the amount awarded to each, by us, to-wit:

NAMES	Owner, Agent or Guardian	FRACTIONAL PART	Sec.	Twp.	R'nge	Acres Appropriated	Am't Claimed	Am't Awarded by Viewers	Commissioners Revision
<u>NO DAMAGES CLAIMED</u>							<u>DO DAMAGES ALLOWED</u>		

Petitioner's Affidavit of Service of Notice

ALSO, upon said day of, 19....., there was presented to said County Board, the affidavit of one of the petitioners aforesaid, setting forth that due notice of the of said proposed road, together with date of meeting of the Viewers, as per published notice of County Clerk, had been served upon each of the persons noted below, who, as Owners, Agents, or Guardians were all the persons through whose premises said road is proposed to be located, except those who have signed Relinquishment, to-wit:

Date When Notice Was Served	NAME OF PERSON	Owner, Agent or Guardian	FRACTIONAL PART	Sec.	Twp.	Range	REMARKS
NOTICE TO OPEN ROAD MAILED TO HIGHWAY COMMISSIONER NOVEMBER 25, 1957.							

Final Order of Board of County Commissioners

WHEREUPON, on the 25th day of November, 19 57, the following action thereon was had by said Board of County Commissioners, to-wit:

Upon due consideration, no legal objection having been offered against the establishment of said road, and believing the same to be of public utility, it is ORDERED: that the Viewers' Report of View and Report and Plat of Survey be adopted, and that said road be declared located and established as a public highway in accordance therewith; full record thereof to be made in the County Road Record and Plat, as Road No....., and the Trustees of Quindaro Township be notified to cause the same to be opened for public travel.

I CERTIFY, that the foregoing is a complete record of the location and establishment of said road No....., as required by law to be made, and that the same was recorded on the day of, 19.....

.....
County Clerk.

ROAD RECORD

Acme Bindery Co.—4537

Road No.

BE IT REMEMBERED, That on the 18th day of April, 1956, a Road Petition signed by J. C. Thompson and 12 others, was presented to the Board of County Commissioners of Wyandotte County, Kansas, praying for Location of a certain road, described as follows, to-wit:

PETITION

Beginning at 66th and Nogard to 65th and Nogard, from Nogard to Rowland 65th Street, and from Nogard to Rowland on 65th Street Terrace, and Rowland from 66th Street to 65th Street in First Addition to Hazel Crest.

BOND

SAID PETITION was accompanied with Bond, as required by law, signed by..... as principal, and..... as sureties, in the penal sum of..... DOLLARS, (\$.....)

Relinquishment
of Claim
for Damages

WE, The undersigned, owning land along the line of the..... road described in the accompanying petition hereby relinquish all claim of damage that we might have, either as owner or agent, by reason of land to be appropriated as right of way for said road, and waive notice to land owners, provided by law, and donate the land for right of way for said road through the lands, a description of which is placed opposite our several names:

NAMES	Owner or Agent	DESCRIPTION	S	T	R	Total Number of Acres in Description
<u>NAMES THAT APPEAR ON ROAD PETITION</u>						
HARRY E. BODRER						
HOWARD C. TROWBRIDGE						
ALBERT HAYES						
FLOYD STOREY						
OREN C. SMITH						
ELMER GROVE						
NEAL VAN DORN						
LUCILLE LISTER						
REX L. VICKERS						
RICHARD C. BARROWS						
FLOYD M. TAYLOR						
WILLIS L. GASS						

I,..... one of the petitioners on the Petition herewith submitted, do hereby certify that all of the resident land owners owning land along the line of the road described therein have signed the within relinquishment except:.....

Signed:.....
One of the Petitioners.

WYANDOTTE COUNTY, KANSAS

Appointment of Viewers

WHEREUPON, said bond was approved by the Board, and it appearing to the satisfaction of the Board, that the law had been substantially complied with, it was ordered, that Courtney A. Robertson, Cordell D. Meeks and Joseph F. Reardon be appointed viewers of the proposed road, and that they meet in conjunction with the County Surveyor, at the of in Quindaro Township, on the 9th day of August, 1957, and proceed to view and lay out said road, according to law, giving to all parties a hearing, and make due report of their proceedings to the County Board.

PROOF OF PUBLIC NOTICE

State of Kansas, Wyandotte County, ss. To Whom It May Concern: Take notice that a legal petition signed by J. C. Thompson and other householders of Quindaro Township, in said County, has been presented to the Board of County Commissioners praying for the location of roads as follows, viz: Beginning at 66th and Nogard to 65th and Nogard, from Nogard to Rowland 65th Street, and from Nogard to Rowland on 65th Street Terrace, and Rowland from 66th to 65th Street in First Addition to Hazel Crest. And that said Board has appointed Joseph F. Reardon, Cordell D. Meeks and Courtney A. Robertson Viewers, who will meet at the point of beginning of said road, as petitioned for on the 18th day of August, 1957, and proceed to view said road, as the law directs, at which time and place all persons interested may attend and have a hearing. In case said viewers fail to meet on the day designated, they may meet on the following day, as provided by law, without further notice. Witness my hand and the official seal of said County, this 18th day of July, 1957. R. W. JENSEN, County Clerk. (First Published July 24, 1957) 22-WK-2-1-57

On the 15th day of July, 1957, R. W. Jensen Board his certificate, under seal, setting forth, that pursuant to law he had caused public notice of said proposed road to be published in Wyandotte Echo (a weekly newspaper, published in Kansas City, Kansas,) for two consecutive weeks and that said notice was so published in said newspaper, on the 25th day of July, 1957, the 1st day of August, 1957, and the day of 1957, and also caused similar notices to be posted to public view upon the bulletin board in his office from July 15, 1957, to December 26, 1957, and similar notices to be publicly posted in the following places, to-wit: from 19 to 19, at in Township from 19 to 19, at in Township from 19 to 19, at in Township and had also caused record of same to be made in the County Commissioner's

County Surveyor's Report and Field Notes

Record, Volume " D " page " 371 " ALSO, upon said day of 19 County Surveyor presented to said County Board, his report of survey of said proposed road, plat and field notes, in words and figures as follows, to-wit:

Pursuant to the order of the Board, I met with Courtney A. Robertson, Cordell D. Meeks and Joseph F. Reardon viewers, at the of in Quindaro Township, on the 9th day of August, 1957, and under the direction of said viewers, proceeded to survey said road as petitioned for, conspicuously marking the same throughout, and noting the courses and distances, and I do hereby certify that the following is a correct return of the survey of said road, and plat of the same, to-wit:

Beginning at 66th and Nogard to 65th and Nogard, from Nogard to Rowland 65th Street, and from Nogard to Rowland on 65th Street Terrace, and Rowland from 66th Street to 65th Street in First Addition to Hazel Crest.

ROAD RECORD

Acme Bindery Co.—4537

SEE PLAT AND FIELD NOTES IN FOLDER

County
Surveyor's
Plat and
Field Notes

Field Notes

ALSO, upon said 26th day of December, 1957, said Courtney A. Robertson, Cordell D. Meeks and Joseph F. Reardon, Viewers, presented to said County Board their several reports, as follows, to-wit:

"Pursuant to Commissioners' Notice, we met at the _____ of _____ in Quindaro Township, on the 9th day of August, 1957, and taking to our assistance _____ and _____, as chain carriers, and _____ as marker, proceeded to view the route of the road petitioned for, which was surveyed under our direction by Robert L. Buford County Surveyor, the field notes and plat of which survey are hereto attached and form part of this report, and after careful deliberation we are of the opinion that said road is practicable, and of public utility, and recommend that it be granted, as located and surveyed, and that it be established and opened _____ feet wide."

Viewers' Report
of View and
Survey

WYANDOTTE COUNTY, KANSAS

Viewers' Report of Damages Claimed and Awarded

And further report that the following is a complete list of the names of all persons (Owners, Agents or Guardians) who filed claims with us for damages or compensation, (which said claims are herewith submitted,) by reason of the location and establishment of said proposed road and the amount awarded to each, by us, to-wit:

NAMES	Owner, Agent or Guardian	FRACTIONAL PART	Sec.	Twp.	R'ng	Acres Appropriated	Am't Claimed	Am't Awarded by Viewers	Commissioners Revision
NO DAMAGES CLAIMED CLAIMED							NO DAMAGES ALLOWED		

Petitioner's Affidavit of Service of Notice

ALSO, upon said day of, 19....., there was presented to said County Board, the affidavit of one of the petitioners aforesaid, setting forth that due notice of the of said proposed road, together with date of meeting of the Viewers, as per published notice of County Clerk, had been served upon each of the persons noted below, who, as Owners, Agents, or Guardians were all the persons through whose premises said road is proposed to be located, except those who have signed Relinquishment, to-wit:

Date When Notice Was Served	NAME OF PERSON	Owner, Agent or Guardian	FRACTIONAL PART	Sec.	Twp.	Range	REMARKS
NOTICE TO OPEN ROAD MAILED TO HIGHWAY COMMISSIONER DECEMBER 26, 1957.							

Final Order of Board of County Commissioners

WHEREUPON, on the 26th day of December, 197....., the following action thereon was had by said Board of County Commissioners, to-wit:

Upon due consideration, no legal objection having been offered against the establishment of said road, and believing the same to be of public utility, it is ORDERED: that the Viewers' Report of View and Report and Plat of Survey be adopted, and that said road be declared located and established as a public highway in accordance therewith; full record thereof to be made in the County Road Record and Plat, as Road No....., and the Trustees of Township be notified to cause the same to be opened for public travel.

I CERTIFY, that the foregoing is a complete record of the location and establishment of said road No....., as required by law to be made, and that the same was recorded on the day of, 19.....

.....
County Clerk.

ROAD RECORD

Acme Bindery Co.—4537

Road No.

BE IT REMEMBERED, That on the 31st day of October, 1957, a Road Petition signed by M. C. Bergin and 12 others, was presented to the Board of County Commissioners of Wyandotte County, Kansas, praying for Vacation of a certain road, described as follows, to-wit:

PETITION

Oaksides Street as shown on the plat of Resurvey of Oaksides Addition, all located in the city limits of Bonner Springs, Kansas.

SAID PETITION was accompanied with Bond, as required by law, signed by as principal, and and as sureties, in the penal sum of DOLLARS, (\$.....)

BOND

WE, The undersigned, owning land along the line of the road described in the accompanying petition hereby relinquish all claim of damage that we might have, either as owner or agent, by reason of land to be appropriated as right of way for said road, and waive notice to land owners, provided by law, and donate the land for right of way for said road through the lands, a description of which is placed opposite our several names:

Relinquishment
of Claim
for Damages

NAMES	Owner or Agent	DESCRIPTION	S	T	R	Total Number of Acres in Description
<u>NAMES THAT APPEAR ON ROAD PETITION</u>						
M. C. BERGIN						
LLOYD S. HILL						
KATHLEEN ROWETH						
MRS JACK DODSON						
LUCY DEAN						
MARY DOWNING						
P. C. MARTIN						
MELVIN KEEN						
MELVIN OELSCHLAGER						
DAVE POGUE						
RALPH VON FRIEDLY						
E. TIMMONS						

I, one of the petitioners on the Petition herewith submitted, do hereby certify that all of the resident land owners owning land along the line of the road described therein have signed the within relinquishment except:

Signed:
One of the Petitioners.

WYANDOTTE COUNTY, KANSAS

Appointment
of
Viewers

WHEREUPON, said bond was approved by the Board, and it appearing to the satisfaction of the Board, that the law had been substantially complied with, it was ordered, that Courtney A. Robertson, Cordell D. Meeks and Joseph F. Reardon be appointed viewers of the proposed road, and that they meet in conjunction with the County Surveyor, at the _____ of _____ in Delaware Township, on the 13th day of December, 1957, and proceed to view and lay out said road, according to law, giving to all parties a hearing, and make due report of their proceedings to the County Board.

AFTERWARDS, TO-WIT: On the 18th day of November, 1957, R. W. Jensen County Clerk, presented to said Board his certificate, under seal, setting forth, that pursuant to law he had caused public

LEGAL NOTICES

ROAD NOTICE
State of Kansas
Wyandotte County, ss.
To Whom It May Concern:
Take Notice, That a legal petition signed by M. C. Bergin and other householders of Bonner Springs Township, in said County, has been presented to the Board of County Commissioners, praying for the vacation of a road, as follows, viz: Oakside street as shown on the plat of Resurvey of Oakside Addition, all located in the city limits of Bonner Springs, Kansas.

And that said Board has appointed Joseph F. Reardon, Cordell D. Meeks and Courtney A. Robertson, viewers, who will meet at the point of beginning of said road, as petitioned for on the 13th day of December, 1957, and proceed to view said road, as the law directs, at which time and place all persons interested may attend and have a hearing. In case said viewers fail to meet on the day designated, they may meet on the following day, as provided by law, without further notice.

Witness my hand and the official seal of said County, this 18th day of November, 1957.

(Seal) R. W. JENSEN,
Clerk.
Nov. 21, 1957

notice of said proposed road to be published in The Wyandotte Echo (a weekly newspaper, published in Kansas City, Kansas,) for two consecutive weeks and that said notice was so published in said newspaper, on the 21st day of November, 1957, the 28th day of November, 1957, and the _____ day of _____, 19____, and also caused similar notices to be posted to public view upon the bulletin board in his office from November 18, 1957, to January 16, 1958, and similar notices to be publicly posted in the following places, to-wit:

from _____ 19____, to _____ 19____, at _____ in _____ Township
from _____ 19____, to _____ 19____, at _____ in _____ Township
from _____ 19____, to _____ 19____, at _____ in _____ Township

and had also caused record of same to be made in the County Commissioner's office. 436 "

presented to said County Board, his report of survey of said proposed road, plat and field notes, in words and figures as follows, to-wit:

Pursuant to the order of the Board, I met with Courtney A. Robertson, Cordell D. Meeks and Joseph F. Reardon viewers, at the _____ of _____ in Delaware Township, on the 13th day of December, 1957, and under the direction of said viewers, proceeded to survey said road as petitioned for, conspicuously marking the same throughout, and noting the courses and distances, and I do hereby certify that the following is a correct return of the survey of said road, and plat of the same, to-wit:


Oakside Street as shown on the plat of Resurvey of Oakside Addition, all located in the city limits of Bonner Springs, Kansas.

PROOF OF
PUBLIC
NOTICE

County
Surveyor's
Report and
Field Notes

ROAD RECORD

Acme Bindery Co.—4537



County
Surveyor's
Plat and
Field Notes

Field Notes

ALSO, upon said 16th day of January, 1958, said Courtney A. Robertson, Cordell D. Meeks and Joseph F. Reardon, Viewers, presented to said County Board their several reports, as follows, to-wit:

"Pursuant to Commissioners' Notice, we met at the _____ of _____ in Delaware Township, on the 13th day of December, 1957, and taking to our assistance _____ and _____, as chain carriers, and _____ as marker, proceeded to view the route of the road petitioned for, which was surveyed under our direction by Robert L. Buford County Surveyor, the field notes and plat of which survey are hereto attached and form part of this report, and after careful deliberation we are of the opinion that said road is ^{not} practicable, and of ^{no} public utility, and recommend that it be ~~vacated~~ ~~vacated~~ ~~vacated~~ VACATED _____."

Viewers' Report
of View and
Survey

WYANDOTTE COUNTY, KANSAS

Viewers' Report of Damages Claimed and Awarded

And further report that the following is a complete list of the names of all persons (Owners, Agents or Guardians) who filed claims with us for damages or compensation, (which said claims are herewith submitted,) by reason of the location and establishment of said proposed road and the amount awarded to each, by us, to-wit:

NAMES	Owner, Agent or Guardian	FRACTIONAL PART	Sec.	Twp.	R'ng	Acres Appropriated	Am't Claimed	Am't Awarded by Viewers	Commissioners Revision
<u>NO DAMAGES ALLOWED</u>								<u>NO DAMAGES CLAIMED</u>	

Petitioner's Affidavit of Service of Notice

ALSO, upon said ~~XXXXX~~ day of ~~XXXXXXXX~~, 19 ~~XX~~, there was presented to said County Board, the affidavit of ~~XXXXXXXX~~ one of the petitioners aforesaid, setting forth that due notice of the ~~XXXXXXXX~~ of said proposed road, together with date of meeting of the Viewers, as per published notice of County Clerk, had been served upon each of the persons noted below, who, as Owners, Agents, or Guardians were all the persons through whose premises said road is proposed to be located, except those who have signed Relinquishment, to-wit:

Date When Notice Was Served	NAME OF PERSON	Owner, Agent or Guardian	FRACTIONAL PART	Sec.	Twp.	Range	REMARKS

Final Order of Board of County Commissioners

WHEREUPON, on the 16th day of January, 19 58, the following action thereon was had by said Board of County Commissioners, to-wit:

Vacation

Upon due consideration, no legal objection having been offered against the ~~XXXXXXXX~~ of said road, and believing the same to be of public utility, it is ORDERED: that the Viewers' Report of View and Report and Plat of Survey be adopted, and that said road be declared ~~located and established~~ as a public highway in accordance therewith; full record thereof to be made in the County Road Record and Plat, as Road No. ~~XXXXXXXX~~, and the Trustees of Delaware Township be notified to cause the same to be ~~opened for~~ ^{closed to} public travel.

ORDER TO CHAIRMAN OF HIGHWAY COMMISSIONERS TO VACATE ROAD MAILED JANUARY 16, 1958.

I CERTIFY, that the foregoing is a complete record of the location and establishment of said road No. ~~XXXXXXXX~~, as required by law to be made, and that the same was recorded on the ~~XXXX~~ day of ~~XXXXXXXX~~, 19 ~~XX~~

County Clerk.

ROAD RECORD

Acme Bindery Co.—4537

Road No.

BE IT REMEMBERED, That on the 19th day of September, 1957, a Road Petition signed by J. E. Bishop and 13 others, was presented to the Board of County Commissioners of Wyandotte County, Kansas, praying for..... Location..... of a certain road, described as follows, to-wit:

Beginning at the intersection of 62nd Street and Roswell Avenue in the northeast $\frac{1}{4}$ of Section 34-10-24, thence west along Roswell Avenue to 63rd Street.

SAID PETITION was accompanied with Bond, as required by law, signed by..... as principal, and..... and..... as sureties, in the penal sum of..... DOLLARS, (\$.....)

WE, The undersigned, owning land along the line of the..... road described in the accompanying petition hereby relinquish all claim of damage that we might have, either as owner or agent, by reason of land to be appropriated as right of way for said road, and waive notice to land owners, provided by law, and donate the land for right of way for said road through the lands, a description of which is placed opposite our several names:

PETITION

BOND

Relinquishment
of Claim
for Damages

NAMES	Owner or Agent	DESCRIPTION	S	T	R	Total Number of Acres in Description
<u>NAMES THAT APPEAR ON ROAD PETITION</u>						
JAMES L. SWALLOW						
CHARLES BILLUPS						
WALTER WELCH						
J. E. BISHOP						
HAROLD BRYAN						
LEONARD H. SWALLOW						
MRS. LAURENCE WAGNER						
CHARLES E. ELLIS						
MRS. L. R. PIKE						
KENNETH O. GRAY						
SHIRLEY KINCAID						
EARL H. GRAY						
LEOLA BLANCHE MILLER						

I,..... one of the petitioners on the Petition herewith submitted, do hereby certify that all of the resident land owners owning land along the line of the road described therein have signed the within relinquishment except:.....

Signed:.....
One of the Petitioners.

WYANDOTTE COUNTY, KANSAS

Appointment of Viewers

WHEREUPON, said bond was approved by the Board, and it appearing to the satisfaction of the Board, that the law had been substantially complied with, it was ordered, that Courtney A. Robertson, Cordell D. Meeks and Joseph F. Reardon be appointed viewers of the proposed road, and that they meet in conjunction with the County Surveyor, at the of in Quindaro Township, on the 10th day of January, 1958, and proceed to view and lay out said road, according to law, giving to all parties a hearing, and make due report of their proceedings to the County Board.

AFTERWARDS, TO-WIT: On the 12th day of December, 1957, R. W. Jensen County Clerk, presented to said Board his certificate, under seal, setting forth, that pursuant to law he had caused public

ROAD NOTICE
State of Kansas,
Wyandotte County, ss.
To Whom It May Concern:
Take Notice, That a legal petition signed by J. E. Bishop and other householders of Quindaro Township, in said County, has been presented to the Board of County Commissioners praying for the location of a road, as follows, viz: Beginning at the intersection of 62nd Street and Roswell Avenue in the northeast 1/4 of Section 34-10-24, thence west along Roswell Avenue to 63rd Street. And that said Board has appointed Joseph F. Reardon, Cordell D. Meeks and Courtney A. Robertson, viewers, who will meet at the point of beginning of said road, as petitioned for on the 10th day of January, 1958, and proceed to view said road, as the law directs, at which time and place all persons interested may attend and have a hearing. In case said viewers fail to meet on the day designated, they may meet on the following day, as provided by law, without further notice.

notice of said proposed road to be published in The Wyandotte Echo (a weekly newspaper, published in Kansas City, Kansas,) for two consecutive weeks and that said notice was so published in said newspaper, on the 19th day of December, 1957, the 26th day of December, 1957, and the day of December, 1957, and also caused similar notices to be posted to public view upon the bulletin board in his office from December 12, 1957, to January 16, 1958, and similar notices to be publicly posted in the following places, to-wit: from 19, to 19, at in Township from 19, to 19, at in Township from 19, to 19, at in Township and had also caused record of same to be made in the County Commissioner's

PROOF OF PUBLIC NOTICE

Witness my hand and the official seal of said county, this 12th day of December, 1957. R. W. JENSEN, County Clerk. 468"

Reco (Seal) of 19 Robert Buford County Surveyor presented to said County Board, his report of survey of said proposed road, plat and field notes, in words and figures as follows, to-wit:


County Surveyor's Report and Field Notes

Pursuant to the order of the Board, I met with Courtney A. Robertson, Cordell D. Meeks and Joseph F. Reardon viewers, at the of in Quindaro Township, on the 10th day of January, 1958, and under the direction of said viewers, proceeded to survey said road as petitioned for, conspicuously marking the same throughout, and noting the courses and distances, and I do hereby certify that the following is a correct return of the survey of said road, and plat of the same, to-wit:

Beginning at the intersection of 62nd Street and Roswell Avenue in the northeast 1/4 of Section 34-10-24, thence west along Roswell Avenue to 63rd Street.

ROAD RECORD

Acme Bindery Co.—4637



County
Surveyor's
Plat and
Field Notes

Field Notes


ALSO, upon said 16th day of January, 19 58, said Courtney A. Robertson, Cordell D. and Meeks, Joseph F. Reardon, Viewers, presented to said County Board their several reports, as follows, to-wit:

"Pursuant to Commissioners' Notice, we met at the of in Quindaro Township, on the 10th day of January, 19 58, and taking to our assistance and as chain carriers, and as marker, proceeded to view the route of the road petitioned for, which was surveyed under our direction by Robert L. Buford County Surveyor, the field notes and plat of which survey are hereto attached and form part of this report, and after careful deliberation we are of the opinion that said road is practicable, and of public utility, and recommend that it be granted, as located and surveyed, and that it be established and opened feet wide."

Viewers' Report
of View and
Survey

ROAD RECORD

Arme Bindery Co.—4537



County
Surveyor's
Plat and
Field Notes

Field Notes

ALSO, upon said 16th day of January, 1958, said Courtney A. Robertson, Cordell D. and Meeks, Joseph F. Reardon, Viewers, presented to said County Board their several reports, as follows, to-wit:

"Pursuant to Commissioners' Notice, we met at the _____ of _____ in Quindaro Township, on the 10th day of January, 1958, and taking to our assistance _____ and _____, as chain carriers, and _____ as marker, proceeded to view the route of the road petitioned for, which was surveyed under our direction by Robert L. Buford County Surveyor, the field notes and plat of which survey are hereto attached and form part of this report, and after careful deliberation we are of the opinion that said road is practicable, and of public utility, and recommend that it be granted, as located and surveyed, and that it be established and opened _____ feet wide."

Viewers' Report
of View and
Survey

WYANDOTTE COUNTY, KANSAS

Viewers' Report of Damages Claimed and Awarded

And further report that the following is a complete list of the names of all persons (Owners, Agents or Guardians) who filed claims with us for damages or compensation, (which said claims are herewith submitted,) by reason of the location and establishment of said proposed road and the amount awarded to each, by us, to-wit:

NAMES	Owner, Agent or Guardian	FRACTIONAL PART	Sec.	Twp.	R'ng	Acres Appropriated	Am't Claimed	Am't Awarded by Viewers	Commissioners Revision	
<u>NO DAMAGES CLAIMED</u>							<u>NO DAMAGES ALLOWED</u>			

Petitioner's Affidavit of Service of Notice

ALSO, upon said.....day of....., 19....., there was presented to said County Board, the affidavit of.....one of the petitioners aforesaid, setting forth that due notice of the.....of said proposed road, together with date of meeting of the Viewers, as per published notice of County Clerk, had been served upon each of the persons noted below, who, as Owners, Agents, or Guardians were all the persons through whose premises said road is proposed to be located, except those who have signed Relinquishment, to-wit:

Date When Notice Was Served	NAME OF PERSON	Owner, Agent or Guardian	FRACTIONAL PART	Sec.	Twp.	Range	REMARKS

Final Order of Board of County Commissioners

WHEREUPON, on the 16TH day of January....., 1958....., the following action thereon was had by said Board of County Commissioners, to-wit:

Upon due consideration, no legal objection having been offered against the establishment of said road, and believing the same to be of public utility, it is ORDERED: that the Viewers' Report of View and Report and Plat of Survey be adopted, and that said road be declared located and established as a public highway in accordance therewith; full record thereof to be made in the County Road Record and Plat, as Road No....., and the Trustees of Quindaro..... Township be notified to cause the same to be opened for public travel.

ORDER TO CHAIRMAN OF HIGHWAY COMMISSIONERS TO OPEN ROAD MAILED JANUARY 16, 1958.

I CERTIFY, that the foregoing is a complete record of the location and establishment of said road No....., as required by law to be made, and that the same was recorded on the.....day of....., 19.....

.....
County Clerk.

ROAD RECORD

Arme Bindery Co.—4537

Road No.

BE IT REMEMBERED, That on the 12th day of November, 1957, a Road Petition signed by Howard L. Haney and 12 others, was presented to the Board of County Commissioners of Wyandotte County, Kansas, praying for Location of a certain road, described as follows, to wit:

PETITION

Argentine Street beginning at the southeast corner of the northeast quarter of the southwest quarter of Section 24, Township 11S, Range 24E, thence east 753.53 feet.

SAID PETITION was accompanied with Bond, as required by law, signed by as principal, and as sureties, in the penal sum of DOLLARS, (\$.....)

BOND

WE, The undersigned, owning land along the line of the road described in the accompanying petition hereby relinquish all claim of damage that we might have, either as owner or agent, by reason of land to be appropriated as right of way for said road, and waive notice to land owners, provided by law, and donate the land for right of way for said road through the lands, a description of which is placed opposite our several names:

Relinquishment of Claim for Damages

NAMES	Owner or Agent	DESCRIPTION	S	T	R	Total Number of Acres in Description
<u>NAMES THAT APPEAR ON THE ROAD PETITION</u>						
LEE K. CASTOR						
RAY FOUST						
CLARICE A. FOUST						
MARGUERITE L. HARKNESS						
HAROLD J. HARKNESS						
LORENE LONG						
BILLY LONG						
ONYX T. KENNEDY						
GWLADYS KENNEDY						
DONALD K. ZIMMERMAN						
DICKIE ZIMMERMAN						
CARNELIAN ASHLOCK						

I, one of the petitioners on the Petition herewith submitted, do hereby certify that all of the resident land owners owning land along the line of the road described therein have signed the within relinquishment except:

Signed: One of the Petitioners.

WYANDOTTE COUNTY, KANSAS

WHEREUPON, said bond was approved by the Board, and it appearing to the satisfaction of the Board, that the law had been substantially complied with, it was ordered, that Courtney A. Robertson, Cordell D. Meeks and Joseph F. Reardon be appointed viewers of the proposed road, and that they meet in conjunction with the County Surveyor, at the 20th of December in Shawnee Township, on the 20th day of December, 1957, and proceed to view and lay out said road, according to law, giving to all parties a hearing, and make due report of their proceedings to the County Board.

Appointment of Viewers

AFTERWARDS, TO-WIT: On the 25th day of November, 1957, R. W. Jensen County Clerk, presented to said Board his certificate, under seal, setting forth, that pursuant to law he had caused public

LEGAL NOTICE
State of Kansas, Wyandotte County, ss.
To Whom It May Concern:
Take Notice, That a legal petition signed by Howard L. Haney and other householders of Shawnee Township, in said County, has been presented to the Board of County Commissioners, praying for the location of a road, as follows, viz.: Argentine Street beginning at the southeast corner of the northeast quarter of the southwest quarter of Section 24, Township 11S, Range 24E, thence east 753.53 feet.
And that said Board has appointed Joseph F. Reardon, Cordell D. Meeks and Courtney A. Robertson, viewers, who will meet at the point of beginning of said road, as petitioned for on the 20th day of December, 1957, and proceed to view said road, as the law directs, at which time and place all persons interested may attend and have a hearing. In case said viewers fail to meet on the day designated, they may meet on the following day, as provided by law, without further notice.
Witness my hand and the official seal of said county, this 25th day of November, 1957.
R. W. JENSEN, County Clerk.
(First Published Nov. 28, 1957)
St. WE-12-5-57

PROOF OF PUBLIC NOTICE

notice of said proposed road to be published in The Wyandotte Echo (a weekly newspaper, published in Kansas City, Kansas,) for two consecutive weeks and that said notice was so published in said newspaper, on the 28th day of November, 1957, the 5th day of December, 1957, and the 25th day of December, 1957, and also caused similar notices to be posted to public view upon the bulletin board in his office from November 25, 1957, to January 16, 1958, and similar notices to be publicly posted in the following places, to-wit:

from 19 to 19, at in Township
from 19 to 19, at in Township
from 19 to 19, at in Township
and had also caused record of same to be made in the County Commissioner's

Record (Seal) R. W. JENSEN, County Clerk. (First Published Nov. 28, 1957) St. WE-12-5-57

441

ALSO, upon said day of January, 1958, Robert L. Buford County Surveyor

County Surveyor's Report and Field Notes


presented to said County Board, his report of survey of said proposed road, plat and field notes, in words and figures as follows, to-wit:

Pursuant to the order of the Board, I met with Courtney A. Robertson, Cordell D. Meeks and Joseph F. Reardon viewers, at the of in Shawnee Township, on the 20th day of December, 1957, and under the direction of said viewers, proceeded to survey said road as petitioned for, conspicuously marking the same throughout, and noting the courses and distances, and I do hereby certify that the following is a correct return of the survey of said road, and plat of the same, to-wit:

Argentine Street beginning at the southeast corner of the northeast quarter of the southwest quarter of Section 24, Township 11S, Range 24E, thence east 753.53 feet.

ROAD RECORD

Acme Bindery Co.—4537



County
Surveyor's
Plat and
Field Notes

Field Notes

ALSO, upon said 16th day of January, 19 58, said Courtney A. Robertson, Cordell D. Meeks and Joseph F. Reardon, Viewers, presented to said County Board their several reports, as follows, to-wit:

"Pursuant to Commissioners' Notice, we met at the _____ of _____ in Shawnee Township, on the 20th day of December, 19 57, and taking to our assistance _____ and _____, as chain carriers, and _____ as marker, proceeded

to view the route of the road petitioned for, which was surveyed under our direction by Robert L. Buford County Surveyor, the field notes and plat of which survey are hereto attached and form part of this report, and after careful deliberation we are of the opinion that said road is practicable, and of public utility, and recommend that it be granted, as located and surveyed, and that it be established and opened _____ feet wide."

Viewers' Report
of View and
Survey

WYANDOTTE COUNTY, KANSAS

Viewers' Report of Damages Claimed and Awarded

And further report that the following is a complete list of the names of all persons (Owners, Agents or Guardians) who filed claims with us for damages or compensation, (which said claims are herewith submitted,) by reason of the location and establishment of said proposed road and the amount awarded to each, by us, to-wit:

NAMES	Owner, Agent or Guardian	FRACTIONAL PART	Sec.	Twp.	R'ng	Acres Appropriated	Am't Claimed	Am't Awarded by Viewers	Commissioners Revision	
<u>NO DAMAGES CLAIMED</u>							<u>NO DAMAGES ALLOWED</u>			

Petitioner's Affidavit of Service of Notice

ALSO, upon said 16th day of January, 1958, there was presented to said County Board, the affidavit of one of the petitioners aforesaid, setting forth that due notice of the of said proposed road, together with date of meeting of the Viewers, as per published notice of County Clerk, had been served upon each of the persons noted below, who, as Owners, Agents, or Guardians were all the persons through whose premises said road is proposed to be located, except those who have signed Relinquishment, to-wit:

Date When Notice Was Served	NAME OF PERSON	Owner, Agent or Guardian	FRACTIONAL PART	Sec.	Twp.	Range	REMARKS

Final Order of Board of County Commissioners

WHEREUPON, on the 16th day of January, 1958, the following action thereon was had by said Board of County Commissioners, to-wit:

Upon due consideration, no legal objection having been offered against the establishment of said road, and believing the same to be of public utility, it is ORDERED: that the Viewers' Report of View and Report and Plat of Survey be adopted, and that said road be declared located and established as a public highway in accordance therewith; full record thereof to be made in the County Road Record and Plat, as Road No. _____, and the Trustees of Shawnee Township be notified to cause the same to be opened for public travel.

ORDER TO CHAIRMAN OF HIGHWAY COMMISSIONERS TO OPEN ROAD MAILED JANUARY 15, 1958.

I CERTIFY, that the foregoing is a complete record of the location and establishment of said road No. _____, as required by law to be made, and that the same was recorded on the _____ day of _____, 19_____

County Clerk.

ROAD RECORD

Acme Bindery Co.—4537

Road No.

BE IT REMEMBERED, That on the 29th day of November, 1957, a Road Petition signed by Paul Pachak and 19 others, was presented to the Board of County Commissioners of Wyandotte County, Kansas, praying for Location of a certain road, described as follows, to-wit:

PETITION

78th Street and Ella Avenue, thence west on Ella Avenue 1,000 ft. to 79th Terrace, thence north on 79th Terr. 200 feet, all in Pike View Sub., in Section 8, Township 11s, Range 24E, Wyandotte County, Kansas.

SAID PETITION was accompanied with Bond, as required by law, signed by as principal, and as sureties, in the penal sum of DOLLARS, (\$.....)

BOND

WE, The undersigned, owning land along the line of the road described in the accompanying petition hereby relinquish all claim of damage that we might have, either as owner or agent, by reason of land to be appropriated as right of way for said road, and waive notice to land owners, provided by law, and donate the land for right of way for said road through the lands, a description of which is placed opposite our several names:

Relinquishment
of Claim
for Damages

NAMES	Owner or Agent	DESCRIPTION	S	T	R	Total Number of Acres in Description
NAMES THAT APPEAR ON ROAD PETITION						
JOHN T. GARVEY						
JOSEPH W. CARROLL						
JAMES O. CHARLSON						
MARY CHARLSON						
JOHN J. PACHAK						
V. M. STEPHENSON						
HENRY ZABARNICH						
C. L. BLANSIT						
C. W. JONES						
FRANK KARY						
VICTORIA KARY						
HARRY MILLER						
DAVE MILLER						
M. L. MADERAK						
G. W. MADERAK						
GEORGE FIENE						
MRS. GEORGE FIENE						
PAUL SCHERZER						
HENRY S. M. COX						

I, one of the petitioners on the Petition herewith submitted, do hereby certify that all of the resident land owners owning land along the line of the road described therein have signed the within relinquishment except:

Signed:
One of the Petitioners.

WYANDOTTE COUNTY, KANSAS

Appointment
of
Viewers

WHEREUPON, said bond was approved by the Board, and it appearing to the satisfaction of the Board, that the law had been substantially complied with, it was ordered, that Courtney A. Robertson, Cordell D. Meeks and Joseph F. Reardon be appointed viewers of the proposed road, and that they meet in conjunction with the County Surveyor, at the _____ of _____ in Wyandotte Township, on the 27th day of December, 1957, and proceed to view and lay out said road, according to law, giving to all parties a hearing, and make due report of their proceedings to the County Board.

AFTERWARDS, TO-WIT: On the 2nd day of December, 1957, R. W. Jensen County Clerk, presented to said Board his certificate, under seal, setting forth, that pursuant to law he had caused public notice of said proposed road to be published in The Wyandotte Echo

ROAD NOTICE
 State of Kansas,
 Wyandotte County, ss.
 To Whom It May Concern:
 Take Notice, That a legal petition signed by Paul Pachak and other householders of Wyandotte Township in said County, has been presented to the Board of County Commissioners, praying for the location of roads, as follows, viz.: Beginning at 78th St. and Ella Ave., thence west on Ella Ave. 1,000 ft. to 79th Terr. thence north on 79th Terr. 200 feet, all in Pike View Sub., in Section 8, Township 11S, Range 24E, Wyandotte County, Kansas.
 And that said Board has appointed Joseph F. Reardon, Cordell D. Meeks and Courtney A. Robertson, viewers, who will meet at the point of beginning of said road, as petitioned for on the 27th day of December, 1957, and proceed to view said road, as the law directs, at which time and place all persons interested may attend and have a hearing in case said viewers fail to meet on the day designated, they may meet on the following day, as provided by law, without further notice.
 Witness my hand and the official seal of said County, this 2nd day of December, 1957.
 R. W. JENSEN,
 County Clerk.
 (First Published Dec. 5, 1957).
 St. WE-11-12-57

(a weekly newspaper, published in Kansas City, Kansas,) for two consecutive weeks and that said notice was so published in said newspaper, on the 5th day of December, 1957, the 12th day of December, 1957, and the _____ day of _____, 19____, and also caused similar notices to be posted to public view upon the bulletin board in his office from November 27, 1957, to January 20, 1958, and similar notices to be publicly posted in the following places, to-wit:
 from _____ 19____, to _____ 19____, at _____ in _____ Township
 from _____ 19____, to _____ 19____, at _____ in _____ Township
 from _____ 19____, to _____ 19____, at _____ in _____ Township
 and had also caused record of same to be made in the County Commissioner's

PROOF OF
PUBLIC
NOTICE

County
Surveyor's
Report and
Field Notes


451 "
 of January, 1958, Robert L. Buford County Surveyor presented to said County Board, his report of survey of said proposed road, plat and field notes, in words and figures as follows, to-wit:

Pursuant to the order of the Board, I met with Courtney A. Robertson, Cordell D. Meeks and Joseph F. Reardon viewers, at the _____ of _____ in Wyandotte Township, on the 27th day of December, 1957, and under the direction of said viewers, proceeded to survey said road as petitioned for, conspicuously marking the same throughout, and noting the courses and distances, and I do hereby certify that the following is a correct return of the survey of said road, and plat of the same, to-wit:

78th Street and Ella Avenue, thence west on Ella Avenue 1,000 ft. to 79th Terrace, thence north on 79th Terrace 200 feet, all in Pike View Sub., in Section 8, Township 11S, Range 24E, Wyandotte County, Kansas.

ROAD RECORD

Arme Bindery Co.—4537



County
Surveyor's
Plat and
Field Notes

Field Notes

ALSO, upon said 20th day of January, 19 58, said Courtney A. Robertson, Cordell D. Meeks, and Joseph F. Reardon, Viewers, presented to said County Board their several reports, as follows, to-wit:

"Pursuant to Commissioners' Notice, we met at the ~~27th day of December~~ in Wyandotte Township, on the 27th day of December, 19 57, and taking to our assistance _____ and _____ as chain carriers, and _____ as marker, proceeded to view the route of the road petitioned for, which was surveyed under our direction by Robert L. Buford County Surveyor, the field notes and plat of which survey are hereto attached and form part of this report, and after careful deliberation we are of the opinion that said road is practicable, and of public utility, and recommend that it be granted, as located and surveyed, and that it be established and opened _____ feet wide."

Viewers' Report
of View and
Survey

WYANDOTTE COUNTY, KANSAS

Viewers' Report of Damages Claimed and Awarded

And further report that the following is a complete list of the names of all persons (Owners, Agents or Guardians) who filed claims with us for damages or compensation, (which said claims are herewith submitted,) by reason of the location and establishment of said proposed road and the amount awarded to each, by us, to-wit:

NAMES	Owner, Agent or Guardian	FRACTIONAL PART	Sec.	Twp.	R'nge	Acres Appropriated	Am't Claimed	Am't Awarded by Viewers	Commissioners Revision
<u>NO DAMAGES CLAIMED</u>					<u>NO DAMAGES ALLOWED</u>				

Petitioner's Affidavit of Service of Notice

ALSO, upon said 20th day of January, 1958, there was presented to said County Board, the affidavit of one of the petitioners aforesaid, setting forth that due notice of the of said proposed road, together with date of meeting of the Viewers, as per published notice of County Clerk, had been served upon each of the persons noted below, who, as Owners, Agents, or Guardians were all the persons through whose premises said road is proposed to be located, except those who have signed Relinquishment, to-wit:

Date When Notice Was Served	NAME OF PERSON	Owner, Agent or Guardian	FRACTIONAL PART	Sec.	Twp.	Range	REMARKS

Final Order of Board of County Commissioners

WHEREUPON, on the 20th day of January, 1958, the following action thereon was had by said Board of County Commissioners, to-wit:

Upon due consideration, no legal objection having been offered against the establishment of said road, and believing the same to be of public utility, it is **ORDERED**: that the Viewers' Report of View and Report and Plat of Survey be adopted, and that said road be declared located and established as a public highway in accordance therewith; full record thereof to be made in the County Road Record and Plat, as Road No., and the Trustees of Wyandotte Township be notified to cause the same to be opened for public travel.

ORDER TO CHAIRMAN OF HIGHWAY COMMISSIONERS TO OPEN ROAD MAILED JANUARY 22, 1958.

I CERTIFY, that the foregoing is a complete record of the location and establishment of said road No., as required by law to be made, and that the same was recorded on the day of, 19.....

.....
County Clerk.

ROAD RECORD

Acme Bindery Co.—4537

Road No.

BE IT REMEMBERED, That on the 26th day of March, 19 56, a Road Petition signed by James Strickland and 14 others, was presented to the Board of County Commissioners of Wyandotte County, Kansas, praying for the location of a certain road, described as follows, to wit:

Ridge Avenue; 73rd Terrace, 73rd Court, as shown on the recorded plat of Strickland Subdivision No. 2.

PETITION

BOND

SAID PETITION was accompanied with Bond, as required by law, signed by as principal, and as sureties, in the penal sum of DOLLARS, (\$.....)

WE, The undersigned, owning land along the line of the road described in the accompanying petition hereby relinquish all claim of damage that we might have, either as owner or agent, by reason of land to be appropriated as right of way for said road, and waive notice to land owners, provided by law, and donate the land for right of way for said road through the lands, a description of which is placed opposite our several names:

Relinquishment of Claim for Damages

NAMES THAT APPEAR ON ROAD PETITION	Owner or Agent	DESCRIPTION	S	T	R	Total Number of Acres in Description
Sam V. Sparks Chas. E. Sparks Melvin H. Milam, Jr. George L. Cop Robert C. Ross Wayne C. Leeth Thomas L. Griswold D. W. Saville Elmer M. Oliver Willard K. Vanderpool George W. Hill Glenn N. Trader Ernest O. Bjorgaard George Strickland						

I, one of the petitioners on the Petition herewith submitted, do hereby certify that all of the resident land owners owning land along the line of the road described therein have signed the within relinquishment except:

Signed:

One of the Petitioners.

WYANDOTTE COUNTY, KANSAS

WHEREUPON, said bond was approved by the Board, and it appearing to the satisfaction of the Board, that the law had been substantially complied with, it was ordered, that Courtney A. Robertson, Joseph F. Reardon and Cordell D. Meeks be appointed viewers of the proposed road, and that they meet in conjunction with the County Surveyor, at the _____ of _____ in Wyandotte Township, on the 4th day of April, 1958, and proceed to view and lay out said road, according to law, giving to all parties a hearing, and make due report of their proceedings to the County Board.

Appointment
of
Viewers

AFTERWARDS, TO-WIT: On the 6th day of March, 1958, Wyandotte

ROAD NOTICE
State of Kansas
Wyandotte County, ss.
To Whom It May Concern:
Take Notice, That a legal petition signed by James Strickland and other householders of Wyandotte Township, in said county has been presented to the Board of County Commissioners, praying for the location of roads, as follows, viz: Ridge Avenue, 73rd Terrace and 73rd Court as shown on the recorded plat of Strickland Subdivision No. 1.
And that said Board has appointed Joseph F. Reardon, Cordell D. Meeks and Courtney A. Robertson, viewers, who will meet at the point of beginning of said road, as petitioned for on the 4th day of April, 1958, and proceed to view said road, as the law directs, at which time and place all persons interested may attend and have a hearing. In case said viewers fail to meet on the day designated, they may meet on the following day, as provided by law, without further notice.
Witness my hand and the official seal of said county this 6th day of March, 1958.

C. W. WISEN, County Clerk.
(Seal) _____
(First Published _____ 13, 1958)
21-WB-2-20-58

and his certificate, under seal, setting forth, that pursuant to law he had caused public

notice of said proposed road to be published in THE WYANDOTTE ECHO (a weekly newspaper, published in KANSAS CITY, KANSAS Kansas,) for two consecutive weeks and that said notice was so published in said newspaper, on the 13th day of March, 1958, the 20th day of March, 1958, and the _____ day of _____, 19____, and also caused similar notices to be posted to public view upon the bulletin board in his office from March 6, 1958, to April 4th, 1958, and similar notices to be publicly posted in the following places, to-wit:
from _____ 19____, to _____ 19____, at _____ in _____ Township
from _____ 19____, to _____ 19____, at _____ in _____ Township
from _____ 19____, to _____ 19____, at _____ in _____ Township
and had also caused record of same to be made in the County Commissioner's

PROOF OF
PUBLIC
NOTICE

Record, Volume " D-1 " page " 516 "

ALSO, upon said _____ day of _____, 19____, _____ County Surveyor presented to said County Board, his report of survey of said proposed road, plat and field notes, in words and figures as follows, to-wit:


County
Surveyor's
Report and
Field Notes

Pursuant to the order of the Board, I met with Courtney A. Robertson, Cordell D. Meeks and Joseph F. Reardon viewers, at the _____ of _____ in Wyandotte Township, on the 4th day of April, 1958, and under the direction of said viewers, proceeded to survey said road as petitioned for, conspicuously marking the same throughout, and noting the courses and distances, and I do hereby certify that the following is a correct return of the survey of said road, and plat of the same, to-wit:

Ridge Avenue, 73rd Terrace and 73rd Court as shown on the recorded plat of Strickland Subdivision No.2

ROAD RECORD

Acme Bindery Co. - 4537



SEE PLAT AND FIELD NOTES IN FOLDER

County
Surveyor's
Plat and
Field Notes

Field Notes

ALSO, upon said 15th day of May, 19 58, said Courtney A. Robertson, Joseph F. Reardon and Cordell D. Meeks, Viewers, presented to said County Board their several reports, as follows, to-wit:

"Pursuant to Commissioners' Notice, we met at the _____ of _____ in Wyandotte Township, on the 4th day of April, 19 58, and taking to our assistance _____ and _____, as chain carriers, and _____ as marker, proceeded to view the route of the road petitioned for, which was surveyed under our direction by Robert L. Buford County Surveyor, the field notes and plat of which survey are hereto attached and form part of this report, and after careful deliberation we are of the opinion that said road is practicable, and of public utility, and recommend that it be granted, as located and surveyed, and that it be established and opened _____ feet wide."

Viewers' Report
of View and
Survey

WYANDOTTE COUNTY, KANSAS

Viewers' Report of Damages Claimed and Awarded

And further report that the following is a complete list of the names of all persons (Owners, Agents or Guardians) who filed claims with us for damages or compensation, (which said claims are herewith submitted,) by reason of the location and establishment of said proposed road and the amount awarded to each, by us, to-wit:

NAMES	Owner, Agent or Guardian	FRACTIONAL PART	Sec.	Twp.	R'ng	Acres Appropriated	Am't Claimed	Am't Awarded by Viewers	Commissioners Revision
<u>NO DAMAGES CLAIMED</u>					<u>NO DAMAGES ALLOWED</u>				

Petitioner's Affidavit of Service of Notice

ALSO, upon said..... day of....., 19....., there was presented to said County Board, the affidavit of..... one of the petitioners aforesaid, setting forth that due notice of the..... of said proposed road, together with date of meeting of the Viewers, as per published notice of County Clerk, had been served upon each of the persons noted below, who, as Owners, Agents, or Guardians were all the persons through whose premises said road is proposed to be located, except those who have signed Relinquishment, to-wit:

Date When Notice Was Served	NAME OF PERSON	Owner, Agent or Guardian	FRACTIONAL PART	Sec.	Twp.	Range	REMARKS

Final Order of Board of County Commissioners

WHEREUPON, on the 15th day of May, 1958, the following action thereon was had by said Board of County Commissioners, to-wit:

Upon due consideration, no legal objection having been offered against the establishment of said road, and believing the same to be of public utility, it is ORDERED: that the Viewers' Report of View and Report and Plat of Survey be adopted, and that said road be declared located and established as a public highway in accordance therewith; full record thereof to be made in the County Road Record and Plat, as Road No....., and the Trustees of..... Wyandotte Township be notified to cause the same to be opened for public travel.

ORDER TO CHAIRMAN OF HIGHWAY COMMISSIONERS TO OPEN ROAD, MAILED MAY 16, 1958.

I CERTIFY, that the foregoing is a complete record of the location and establishment of said road No....., as required by law to be made, and that the same was recorded on the..... day of....., 19.....

.....
County Clerk.

ROAD RECORD

Acme Bindery Co.—4537

Road No.

BE IT REMEMBERED, That on the 30th day of September, 19 57, a Road Petition signed by Robert W. Harbour and 15 others, was presented to the Board of County Commissioners of Wyandotte County, Kansas, praying for The Location of a certain road, described as follows, to-wit:

PETITION

A strip or parcel of land 66 feet wide being 33 feet on either side of the following described center line.

Beginning at a point on the south side of Kansas Avenue which is forty (40) feet south and three hundred five and fourtenths (305.4) feet west of the northeast corner of the northwest quarter of Section 22, T. 11S, R. 24E of the 6th P.M. in Wyandotte County, Kansas.

Said point of beginning also being thirty-three (33) feet southeasterly of the southeasterly right-of-way line of the Union Pacific Railroad Company measured at right angles to said right-of-way line.

Thence southwesterly parallel with and thirty-three (33) feet normally distant from said Union Pacific right-of-way line nineteen hundred forty-six and four-tenths (1946.4) feet more or less to the easterly property line of the Griffin Wheel Company, containing an area of 2.949 acres.

BOND

SAID PETITION was accompanied with Bond, as required by law, signed by..... as principal, and..... and..... as sureties, in the penal sum of..... DOLLARS, (\$.....)

Relinquishment
of Claim
for Damages

WE, The undersigned, owning land along the line of the..... road described in the accompanying petition hereby relinquish all claim of damage that we might have, either as owner or agent, by reason of land to be appropriated as right of way for said road, and waive notice to land owners, provided by law, and donate the land for right of way for said road through the lands, a description of which is placed opposite our several names:

NAMES	Owner or Agent	DESCRIPTION	S	T	R	Total Number of Acres in Description
<u>NAMES THAT APPEAR ON ROAD PETITION</u>						
W. Fath						
John Jolliff						
Mrs. Wm J. Watts						
M. H. Mauher						
Alvin Godard						
C. L. Feverly						
Jom R. Collins						
Stanley Sumon						
Grace Bierman						
Inez De Keyser						
Mildred Hodson						
Allen Stau						
Thomas E. Miller						
Elmer Luthrell						
Lenord Russell						

I,..... one of the petitioners on the Petition herewith submitted, do hereby certify that all of the resident land owners owning land along the line of the road described therein have signed the within relinquishment except:.....

Signed:.....
One of the Petitioners.

WYANDOTTE COUNTY, KANSAS

ROAD NOTICE
 State of Kansas,
 Wyandotte County, ss:
TO WHOM IT MAY CONCERN:
TAKE NOTICE That a legal petition signed by Robert W Harbour and other householders of Wyandotte County, has been presented to the Board of County Commissioners, praying for the location of a township road, as follows, viz: A strip or parcel of land 66 feet wide being 33 feet on either side of the following described center line.
 Beginning at a point on the south side of Kansas Avenue which is forty (40) feet south and three hundred five and four-tenths (305.4) feet west of the northeast corner of the northwestern quarter of Section 22, T. 11S, R. 24E of the 6th P.M. in Wyandotte County, Kansas.
 Thence southeasterly of the southeasterly right-of-way line of the Union Pacific Railroad Company measured at right angles to said right-of-way line.
 Thence southwesterly parallel with and thirty-three (33) feet normally distant from said Union Pacific right-of-way line nineteen hundred forty-six and four-tenths (1946.4) feet more or less to the easterly property line of the Griffin Wheel Company, containing an area of 2.949 acres.
 And that said Board has appointed **Meeks and Joseph F. Reardon**, Viewers, who will meet at the point of beginning of said road, as petitioned for on the 9th day of May, 1958, and proceed to view said road, as the law directs, at which time and place all persons interested may attend and have a hearing. In case said viewers fail to meet on the day designated, they may meet on the following day, as provided by law, without further notice.
 WITNESS my hand and the official seal of said County, this 14th day of April, 1958.
R. W. JENSEN,
 County Clerk
 (SEAL)
 (First Published April 17, 1958)
 ST-W.E.-4-24-58

Appointment of Viewers

PROOF OF PUBLIC NOTICE

County Surveyor's Report and Field Notes

was approved by the Board, and it appearing to the satisfaction of the Board, that the law had with, it was ordered, that Courtney A. Robertson, Cordell D. Meeks and _____ be appointed viewers of the proposed road, and that they meet in conjunction with _____ of _____ in Wyandotte _____ day of May, 1958, and proceed to view and lay out said road,

and give a hearing, and make due report of their proceedings to the County Board. the 14th day of April, 1958 R. W. Jensen

and his certificate, under seal, setting forth, that pursuant to law he had caused public notice of said proposed road to be published in The Wyandotte Echo (a weekly newspaper, published in Kansas City, Kansas), for two consecutive weeks and that said notice was so published in said newspaper, on the 17th day of April, 1958, the 24th day of April, 1958, and the _____ day of _____, 19____, and also caused similar notices to be posted to public view upon the bulletin board in his office from April 14th 1958, to 9th of May, 1958, and similar notices to be publicly posted in the following places, to-wit:
 from _____ 19____, to _____ 19____, at _____ in _____ Township
 from _____ 19____, to _____ 19____, at _____ in _____ Township
 from _____ 19____, to _____ 19____, at _____ in _____ Township
 and had also caused record of same to be made in the County Commissioner's

Record, Volume "D-1" page 539"

ALSO, upon said 15th day of May, 1958, Robert L. Buford County Surveyor presented to said County Board, his report of survey of said proposed road, plat and field notes, in words and figures as follows, to-wit:

Pursuant to the order of the Board, I met with Courtney A. Robertson, Cordell D. Meeks and Joseph F. Reardon viewers, at the _____ of _____ in Wyandotte Township, on the 9th day of May, 1958, and under the direction of said viewers, proceeded to survey said road as petitioned for, conspicuously marking the same throughout, and noting the courses and distances, and I do hereby certify that the following is a correct return of the survey of said road, and plat of the same, to-wit:

A strip or parcel of land 66feet wide being 33 feet on either side of the following described center line.


Beginning at a point on the south side of Kansas Avenue which is forty (40) feet south and three hundred five and fourtenths (305.4) feet west of the northeast corner of the northwest quarter of Section 22, T. 11S, R. 24E of the 6th P.M. in Wyandotte County, Kansas.

Said point of beginning also being thirty-three (33) feet southeasterly of the southeasterly right-of-way line of the Union Pacific Railroad Company measured at right angles to said right-of-way line.

Thence southwesterly parallel with and thirty-three (33) feet normally distant from said Unkon Pacific right-of-way line nineteen hundred forty-six and four-tenths (1946.4) feet more or less to the easterly property line of the Griffin Wheel Company, containing an area of 2.949 Acres.

ROAD RECORD

Acme Bindery Co.—4537



SEE PLAT And FIELD NOTES IN FOLDER

County
Surveyor's
Plat and
Field Notes

Field Notes

ALSO, upon said 9th day of May, 1958, said Courtney A. Robertson, Cordell D. Meeks and Joseph F. Reardon, Viewers, presented to said County Board their several reports, as follows, to-wit:

"Pursuant to Commissioners' Notice, we met at the _____ of _____ in Wyandotte Township, on the 9th day of May, 1958, and taking to our assistance _____ and _____, as chain carriers, and _____ as marker, proceeded to view the route of the road petitioned for, which was surveyed under our direction by Robert L. Buford County Surveyor, the field notes and plat of which survey are hereto attached and form part of this report, and after careful deliberation we are of the opinion that said road is practicable, and of public utility, and recommend that it be granted, as located and surveyed, and that it be established and opened _____ feet wide."

Viewers' Report
of View and
Survey

WYANDOTTE COUNTY, KANSAS

Viewers' Report of Damages Claimed and Awarded

And further report that the following is a complete list of the names of all persons (Owners, Agents or Guardians) who filed claims with us for damages or compensation, (which said claims are herewith submitted,) by reason of the location and establishment of said proposed road and the amount awarded to each, by us, to-wit:

NAMES	Owner, Agent or Guardian	FRACTIONAL PART	Sec.	Twp.	R'nge	Acres Appropriated	Am't Claimed	Am't Awarded by Viewers	Commissioners Revision	
<u>NO DAMAGES CLAIMED</u>							<u>NO DAMAGES ALLOWED</u>			

Petitioner's Affidavit of Service of Notice

ALSO, upon said 15TH day of May, 1958, there was presented to said County Board, the affidavit of.....one of the petitioners aforesaid, setting forth that due notice of the.....of said proposed road, together with date of meeting of the Viewers, as per published notice of County Clerk, had been served upon each of the persons noted below, who, as Owners, Agents, or Guardians were all the persons through whose premises said road is proposed to be located, except those who have signed Relinquishment, to-wit:

Date When Notice Was Served	NAME OF PERSON	Owner, Agent or Guardian	FRACTIONAL PART	Sec.	Twp.	Range	REMARKS

Final Order of Board of County Commissioners

WHEREUPON, on the 15th day of May, 1958, the following action thereon was had by said Board of County Commissioners, to-wit:

Upon due consideration, no legal objection having been offered against the establishment of said road, and believing the same to be of public utility, it is ORDERED: that the Viewers' Report of View and Report and Plat of Survey be adopted, and that said road be declared located and established as a public highway in accordance therewith; full record thereof to be made in the County Road Record and Plat, as Road No....., and the Trustees of Wyandotte Township be notified to cause the same to be opened for public travel.

ORDER TO HIGHWAY COMMISSIONER TO OPEN ROAD MAILED MAY 16, 1958.

I CERTIFY, that the foregoing is a complete record of the location and establishment of said road No....., as required by law to be made, and that the same was recorded on the.....day of....., 19.....

.....
County Clerk.

ROAD RECORD

Acme Bindery Co.—4537

Road No.

BE IT REMEMBERED, That on the 10th day of February, 19 58, a Road Petition signed by Mrs. Sturlain Rolen and 12 others, was presented to the Board of County Commissioners of Wyandotte County, Kansas, praying for Location of a certain road, described as follows, to wit:

Beginnin at 14th Street and Maddox Ave. as shown on the Plat of BOYD'S ADDITION thence west along Maddox Avenue, to the west line of BOYDS ADDITION.

PETITION

SAID PETITION was accompanied with Bond, as required by law, signed by as principal, and as sureties, in the penal sum of DOLLARS, (\$.....)

BOND

WE, The undersigned, owning land along the line of the road described in the accompanying petition hereby relinquish all claim of damage that we might have, either as owner or agent, by reason of land to be appropriated as right of way for said road, and waive notice to land owners, provided by law, and donate the land for right of way for said road through the lands, a description of which is placed opposite our several names:

Relinquishment of Claim for Damages

NAMES	Owner or Agent	DESCRIPTION	S	T	R	Total Number of Acres in Description
<u>NAMES THAT APPEAR ON ROAD PETITION</u>						
Charles Green						
Jim Hopkins						
Ray Kirch						
W. M. Fergueson						
Kenneth Shelby						
Ed Coleman						
C. Barben						
T. L. Darrell						
JOseph Clark						
Herbert White						
John Cunningham						
Henry Harvey						

I, one of the petitioners on the Petition herewith submitted, do hereby certify that all of the resident land owners owning land along the line of the road described therein have signed the within relinquishment except:

Signed:
One of the Petitioners.

WYANDOTTE COUNTY, KANSAS

Appointment of Viewers

WHEREUPON, said bond was approved by the Board, and it appearing to the satisfaction of the Board, that the law had been substantially complied with, it was ordered, that Courtney A. Robertson, Cordell D. Meeks and Joseph F. Reardon be appointed viewers of the proposed road, and that they meet in conjunction with the County Surveyor, at the Shawnee Township, on the 21st day of March, 19 58, and proceed to view and lay out said road, according to law, giving to all parties a hearing, and make due report of their proceedings to the County Board.

PROOF OF PUBLIC NOTICE

State of Kansas, Wyandotte County, ss. To Whom It May Concern: Take Notice, That a legal petition signed by Mrs. Sturlain Rolin and other householders of Shawnee Township, in said county, has been presented to the Board of County Commissioners, praying for the location of a road, as follows, viz.: Beginning at 14th Street and Maddox Avenue as shown on the plat of Boyd's Addition, thence west along Maddox Avenue to the west line of Boyd's Addition. And that said Board as appointed Joseph F. Reardon, Cordell D. Meeks and Courtney A. Robertson, viewers, who will meet at the point of beginning of said road, as petitioned for on the 21st day of March, 1958, and proceed to view said road, as the law directs, at which time and place all persons interested may attend and have a hearing. In case said viewers fail to meet on the day designated, they may meet on the following day, as provided by law, without further notice. Witness my hand and the official seal of said county, this 20th day of February, 1958. R. W. JENSEN. (Seal) County Clerk (First Published Feb. 27, 1958) St. W-2-6-58

On the 20th day of February, 19 58 R. W. Jensen Board his certificate, under seal, setting forth, that pursuant to law he had caused public notice of said proposed road to be published in The Wyandotte Echo (a weekly newspaper, published in Kansas City, Kansas,) for two consecutive weeks and that said notice was so published in said newspaper, on the 27th day of February, 19 58, the 6th day of March, 19 58, and the day of 19, and also caused similar notices to be posted to public view upon the bulletin board in his office from February 20 19 58, to 21st of March, 19 58, and similar notices to be publicly posted in the following places, to-wit: from 19, to 19, at in Township from 19, to 19, at in Township from 19, to 19, at in Township and had also caused record of same to be made in the County Commissioner's

Record, Volume " D-1 " page " 505 "

County Surveyor's Report and Field Notes

ALSO, upon said 15th day of May, 19 58 Robert L. Buford County Surveyor presented to said County Board, his report of survey of said proposed road, plat and field notes, in words and figures as follows, to-wit:

Pursuant to the order of the Board, I met with Courtney A. Robertson, Cordell D. Meeks and Joseph F. Reardon viewers, at the Shawnee Township, on the 21st day of March, 19 58 and under the direction of said viewers, proceeded to survey said road as petitioned for, conspicuously marking the same throughout, and noting the courses and distances, and I do hereby certify that the following is a correct return of the survey of said road, and plat of the same, to-wit:

Beginning at 14th Street and Maddox Ave. as shown on the Plat of BOYD'S ADDITION thence west along Maddox Ave, to the west line of Boyd's Addition.

ROAD RECORD

Acme Bindery Co. - 4537

SEE PLAT AND FIELD NOTES IN FOLDER

County
Surveyor's
Plat and
Field Notes

Field Notes

ALSO, upon said 15th day of May, 19 58, said Courtney A. Robertson, Cordell D. Meeks and Joseph F. Reardon, Viewers, presented to said County Board their several reports, as follows, to-wit:

"Pursuant to Commissioners' Notice, we met at the _____ of _____ in _____ Township, on the _____ day of _____, 19 _____, and taking to our assistance _____ and _____, as chain carriers, and _____ as marker, proceeded to view the route of the road petitioned for, which was surveyed under our direction by Robert L. Buford County Surveyor, the field notes and plat of which survey are hereto attached and form part of this report, and after ~~we~~ ^{we} deliberation we are of the opinion that said road ^{is not} practicable, and of ^{no} public utility, and recommend that it be ~~located and surveyed, and that it be established and opened.~~ ^{repealed,} as ~~located and surveyed, and that it be established and opened.~~ ^{XXXXXX}

Viewers' Report
of View and
Survey

WYANDOTTE COUNTY, KANSAS

Viewers' Report of Damages Claimed and Awarded

And further report that the following is a complete list of the names of all persons (Owners, Agents or Guardians) who filed claims with us for damages or compensation, (which said claims are herewith submitted,) by reason of the location and establishment of said proposed road and the amount awarded to each, by us, to-wit:

NAMES	Owner, Agent or Guardian	FRACTIONAL PART	Sec.	Twp.	R'ng	Acres Appropriated	Am't Claimed	Am't Awarded by Viewers	Commissioners Revision

Petitioner's Affidavit of Service of Notice

ALSO, upon said..... day of....., 19....., there was presented to said County Board, the affidavit of..... one of the petitioners aforesaid, setting forth that due notice of the..... of said proposed road, together with date of meeting of the Viewers, as per published notice of County Clerk, had been served upon each of the persons noted below, who, as Owners, Agents, or Guardians were all the persons through whose premises said road is proposed to be located, except those who have signed Relinquishment, to-wit:

Date When Notice Was Served	NAME OF PERSON	Owner, Agent or Guardian	FRACTIONAL PART	Sec.	Twp.	Range	REMARKS

Final Order of Board of County Commissioners

WHEREUPON, on the 15th day of May, 1958, the following action thereon was had by said Board of County Commissioners, to-wit:

Upon due consideration, ~~no~~ legal objection having been offered against the establishment of said road, and believing the same to be of public utility, it is ORDERED: that the Viewers' Report of View and Report and Plat of Survey be ~~accepted~~ ^{rejected} and ~~that said road be located~~ ^{full record thereof to be made} in the County Road Record and Plat, as Road No....., and the Trustees of Shawnee Township be notified to cause the same to be ~~opened~~ ^{not} for public travel.

ORDER TO CHAIRMAN OF HIGHWAY COMMISSIONERS THAT SAID ROAD WAS REJECTED, MAILED, MAY 16, 1958.

I CERTIFY, that the foregoing is a complete record of the location and establishment of said road No....., as required by law to be made, and that the same was recorded on the..... day of....., 19.....

County Clerk.

ROAD RECORD

Acme Bindery Co.—4537

Road No.

BE IT REMEMBERED, That on the 29th day of November, 1956, a Road Petition signed by Joseph McDowell and 12 others, was presented to the Board of County Commissioners of

Wyandotte County, Kansas, praying for Location of a certain road, described as follows, to-wit:

All roads in LEA HILLS SUBDIVISION, Wood Ave., 49th Street Terrace, 49th Street, Catherine Avenue, Richmond Ave, Garfield, and Lea Court, as platted and dedicated in said subdivision. The above subdivision is located in the NW 1/4 of Section 1-11-24.

PETITION

SAID PETITION was accompanied with Bond, as required by law, signed by

as principal, and and as sureties, in the penal sum of DOLLARS, (\$.....)

WE, The undersigned, owning land along the line of the road described in the accompanying petition hereby relinquish all claim of damage that we might have, either as owner or agent, by reason of land to be appropriated as right of way for said road, and waive notice to land owners, provided by law, and donate the land for right of way for said road through the lands, a description of which is placed opposite our several names:

BOND

Relinquishment of Claim for Damages

NAMES	Owner or Agent	DESCRIPTION	S	T	R	Total Number of Acres in Description
<u>NAMES THAT APPEAR ON ROAD PETITION</u>						
Joseph H. McDowell						
Claudine McDowell						
Edward McCarthy						
Margaret McCarthy						
Donald R. McCully						
Mildred O. McCully						
R. H. McMullen, Jr.						
Billie J. McMullen						
Norma L. Hill						
Gayle A. Hill						
Janice Reynolds						
J. O. Reynolds						

I, one of the petitioners on the Petition herewith submitted, do hereby certify that all of the resident land owners owning land along the line of the road described therein have signed the within relinquishment except:

Signed: One of the Petitioners.

WYANDOTTE COUNTY, KANSAS

WHEREUPON, said bond was approved by the Board, and it appearing to the satisfaction of the Board, that the law had been substantially complied with, it was ordered, that Courtney A. Robertson, Cordell D. Meeks and Joseph F. Reardon be appointed viewers of the proposed road, and that they meet in conjunction with the County Surveyor, at the _____ of _____ in Wyandotte Township, on the 23th day of May, 1958, and proceed to view and lay out said road, according to law, giving to all parties a hearing, and make due report of their proceedings to the County Board.

Appointment
of
Viewers

State of Wyandotte
To Whom It May Concern:
Takes Notice, that a petition signed by Joseph A. Howell and other householders of Wyandotte Township, in said County, has been presented to the Board of County Commissioners, praying for the location of roads, as follows, viz: All roads in Lea Hills Subdivision, Wood Avenue, 49th Street Terrace, 49th Street, Catherine Avenue, Richmond Avenue, Garfield Avenue, and Lea Court as platted and dedicated in said subdivision. The above subdivision is located in the NW 1/4 of Section 1-11-24.
And that said Board has appointed Courtney A. Robertson, Cordell D. Meeks and Joseph F. Reardon, viewers, who will meet at the point of beginning of said roads, as petitioned for on the 23rd day of May, 1958, and proceed to view said roads, as the law directs, at which time and place all persons interested may attend and have a hearing. In case said viewers fail to meet on the day designated, they may meet on the following day, as provided by law, without further notice.
Witness my hand and the official seal of said County, this 24th day of April, 1958.
(Seal)
R. W. Jensen, County Commissioner

on the 24th day of April, 1958, R. W. Jensen

Board his certificate, under seal, setting forth, that pursuant to law he had caused public notice of said proposed road to be published in The Wyandotte Echo (a weekly newspaper, published in Kansas City, Kansas, Kansas,) for two consecutive weeks and that said notice was so published in said newspaper, on the 1st day of May, 1958, the 8th day of May, 1958, and the _____ day of _____, 19____, and also caused similar notices to be posted to public view upon the bulletin board in his office from April 24, 1958, to May 23, 1958, and similar notices to be publicly posted in the following places, to-wit:

- from _____ 19____, to _____ 19____, at _____ in _____ Township
- from _____ 19____, to _____ 19____, at _____ in _____ Township
- from _____ 19____, to _____ 19____, at _____ in _____ Township

and had also caused record of same to be made in the County Commissioner's office. "D-1" day of June, 1958, Robert L. Buford, County Surveyor

PROOF OF
PUBLIC
NOTICE

presented to said County Board, his report of survey of said proposed road, plat and field notes, in words and figures as follows, to-wit:


Pursuant to the order of the Board, I met with Courtney A. Robertson, Cordell D. Meeks and Joseph F. Reardon viewers, at the _____ of _____ in Wyandotte Township, on the 23rd day of May, 1958, and under the direction of said viewers, proceeded to survey said road as petitioned for, conspicuously marking the same throughout, and noting the courses and distances, and I do hereby certify that the following is a correct return of the survey of said road, and plat of the same, to-wit:

All roads in Lea Hills Subdivision, Wood Avenue, 49th Street Terrace, 49th Street, Catherine Avenue, Richmond Avenue, Garfield Avenue, and Lea Court as platted and dedicated in said subdivision. The above subdivision is located in the NW 1/4 of Section 1-11-24.

County
Surveyor's
Report and
Field Notes

ROAD RECORD

Acme Bindery Co.—4537



County
Surveyor's
Plat and
Field Notes

Field Notes

ALSO, upon said 9th day of June, 1958, said Courtney A. Robertson, Cordell D. Meeks and Joseph F. Reardon, Viewers, presented to said County Board their several reports, as follows, to-wit:

"Pursuant to Commissioners' Notice, we met at the _____ of _____ in Wyandotte Township, on the 23rd day of May, 1958, and taking to our assistance _____ and _____, as chain carriers, and _____ as marker, proceeded to view the route of the road petitioned for, which was surveyed under our direction by Robert L. Buford County Surveyor, the field notes and plat of which survey are hereto attached and form part of this report, and after careful deliberation we are of the opinion that said road is practicable, and of public utility, and recommend that it be granted, as located and surveyed, and that it be established and opened _____ feet wide."

Viewers' Report
of View and
Survey

WYANDOTTE COUNTY, KANSAS

Viewers' Report of Damages Claimed and Awarded

And further report that the following is a complete list of the names of all persons (Owners, Agents or Guardians) who filed claims with us for damages or compensation, (which said claims are herewith submitted,) by reason of the location and establishment of said proposed road and the amount awarded to each, by us, to-wit:

NAMES	Owner, Agent or Guardian	FRACTIONAL PART	Sec.	Twp.	R'nge	Acres Appropriated	Am't Claimed	Am't Awarded by Viewers	Commissioners Revision	
<u>NO DAMAGES CLAIMED</u>							<u>NO DAMAGES ALLOWED</u>			

Petitioner's Affidavit of Service of Notice

ALSO, upon said day of, 19....., there was presented to said County Board, the affidavit of one of the petitioners aforesaid, setting forth that due notice of the of said proposed road, together with date of meeting of the Viewers, as per published notice of County Clerk, had been served upon each of the persons noted below, who, as Owners, Agents, or Guardians were all the persons through whose premises said road is proposed to be located, except those who have signed Relinquishment, to-wit:

Date When Notice Was Served	NAME OF PERSON	Owner, Agent or Guardian	FRACTIONAL PART	Sec.	Twp.	Range	REMARKS

Final Order of Board of County Commissioners

WHEREUPON, on the 9th day of June, 1958, the following action thereon was had by said Board of County Commissioners, to-wit:

Upon due consideration, no legal objection having been offered against the establishment of said road, and believing the same to be of public utility, it is ORDERED: that the Viewers' Report of View and Report and Plat of Survey be adopted, and that said road be declared located and established as a public highway in accordance therewith; full record thereof to be made in the County Road Record and Plat, as Road No....., and the Trustees of..... Wyandotte Township be notified to cause the same to be opened for public travel.

ORDER TO CHAIRMAN OF HIGHWAY COMMISSIONERS TO OPEN ROAD MAILED June 9, 1958

I CERTIFY, that the foregoing is a complete record of the location and establishment of said road No....., as required by law to be made, and that the same was recorded on the day of, 19.....

.....
County Clerk.

ROAD RECORD

Acme Bindery Co.—4537

Road No.

BE IT REMEMBERED, That on the 10th day of April, 19 58, a Road Petition signed by I. E. Gillett and 12 others, was presented to the Board of County Commissioners of Wyandotte County, Kansas, praying for Vacation of a certain road, described as follows, to-wit:

PETITION

All that part of Matoon Road or Muncie Road lying in the northeast quarter of the northeast quarter of Section 18, Township 11, Range 25, Wyandotte County, Kansas, running across and lying within the property line limits of the Kansas and Missouri Railway and Terminal company, also, all that part of a road known as Matoon Road or Muncie Road in the northwest quarter of the northeast quarter of Section 18, Township 11, Range 25, Wyandotte County, Kansas, crossing or lying within the property line limits of the Kansas and Missouri Railway and Terminal Company.

SAID PETITION was accompanied with Bond, as required by law, signed by as principal, and as sureties, in the penal sum of DOLLARS, (\$.....)

BOND

WE, The undersigned, owning land along the line of the road described in the accompanying petition hereby relinquish all claim of damage that we might have, either as owner or agent, by reason of land to be appropriated as right of way for said road, and waive notice to land owners, provided by law, and donate the land for right of way for said road through the lands, a description of which is placed opposite our several names:

Relinquishment
of Claim
for Damages

NAMES	Owner or Agent	DESCRIPTION	S	T	R	Total Number of Acres in Description
<u>NAMES THAT APPEAR ON ROAD PETITION</u>						
ROBERT L. BUFORD						
BARBARA WIRTHMAN						
JAMES A MUDER						
CLAUDE DUCK						
PETER J. FERDER						
MRS. MARVIN J. KUICK						
MRS. VERETT W. BELT						
MRS. EVERITE STONER						
WILLIAM C. SAXBY						
JEAN MUDER						
JAMES LEO MROZ						
HELEN RUBY						

I, one of the petitioners on the Petition herewith submitted, do hereby certify that all of the resident land owners owning land along the line of the road described therein have signed the within relinquishment except:

Signed:
One of the Petitioners.

WYANDOTTE COUNTY, KANSAS

WHEREUPON, said bond was approved by the Board, and it appearing to the satisfaction of the Board, that the law had been substantially complied with, it was ordered, that Courtney A. Robertson, Cordell D. Meeks and Joseph F. Reardon be appointed viewers of the proposed road, and that they meet in conjunction with the County Surveyor, at the _____ of _____ in Wyandotte Township, on the 16th day of May, 19 58, and proceed to view and lay out said road, according to law, giving to all parties a hearing, and make due report of their proceedings to the County Board.

Appointment of Viewers

AFTERWARDS, TO-WIT: On the 21st day of April, 19 58 R. W. Jensen County Clerk, presented to said Board his certificate, under seal, setting forth, that pursuant to law he had caused public

ROAD NOTICE
 State of Kansas,
 Wyandotte County, ss.
 To Whom It May Concern:
 Take Notice that a legal petition signed by I. E. Gillett, Secretary of the Kansas & Missouri Railway & Terminal Company and other householders of Wyandotte Township, in said County, has been presented to the Board of County Commissioners praying for the vacation of a road, as follows, viz: All that part of Matoon Road or Muncie Road lying in the northeast quarter of the northeast quarter of Section 18, Township 11, Range 25, Wyandotte County, Kansas, running across and lying within the property line limits of the Kansas & Missouri Railway & Terminal Company, also, all that part of a road known as Matoon Road or Muncie Road in the northwest quarter of the northeast quarter of Section 18, Township 11, Range 25, Wyandotte County, Kansas, crossing or lying within the property line limits of the Kansas & Missouri Railway & Terminal Company.
 And that said board has appointed Courtney A. Robertson, Cordell D. Meeks and Joseph F. Reardon, viewers, who will meet at the point of beginning of said road, as petitioned for on the 16th day of May, 1958, and proceed to view said road, as the law directs, at which time and place all persons interested may attend and have a hearing. In case said viewers fail to meet on the day designated, they may meet on the following day, as provided by law, without further notice.
 Witness my hand and the official seal of said county at the day of April, 1958.
 R. W. Jensen
 (Seal) County Clerk
 (First Published _____ 1958)
 St. W. 4-1-58

PROOF OF PUBLIC NOTICE

County Surveyor's Report and Field Notes

Re
 pr
 fol
 County Clerk
 First Published Dec. 5, 1957
 4-12-57

notice of said proposed road to be published in Wyandotte Echo (a weekly newspaper, published in Kansas City, Kansas,) for two consecutive weeks and that said notice was so published in said newspaper, on the _____ day of _____, 19 _____, the 24th day of April, 19 58, and the 1st day of May, 1958

~~April 21~~ 19 58, and also caused similar notices to be posted to public view upon the bulletin board in his office from April 21, 19 58, to May 16, 19 58, and similar notices to be publicly posted in the following places, to-wit:

- from _____ 19 _____, to _____ 19 _____, at _____ in _____ Township
- from _____ 19 _____, to _____ 19 _____, at _____ in _____ Township
- from _____ 19 _____, to _____ 19 _____, at _____ in _____ Township

and had also caused record of same to be made in the County Commissioner's 547 " of June, 19 58 Robert L. Buford County Surveyor

s report of survey of said proposed road, plat and field notes, in words and figures as

ard, I met with Courtney A. Robertson, Cordell D. Meeks and viewers, at the _____ of _____ in Wyandotte

May, 19 58, and under the direction of said viewers, proceeded to survey said road as petitioned for, conspicuously marking the same throughout, and noting the courses and distances,

and I do hereby certify that the following is a correct return of the survey of said road, and plat of the same, to-wit:

All that part of Matoon Road or Muncie Road lying in the northeast quarter of Section 18, Township 11, Range 25, Wyandotte County, Kansas, running across and lying within the property line limits of the Kansas and Missouri Railway and Terminal Company, also, all that part of a road known as Matoon road or Muncie Road in the northwest quarter of the northeast quarter of Section 18, Township 11, Range 25, Wyandotte County, Kansas, crossing or lying within the property line limits of the Kansas and Missouri Railway and Terminal Company.

WYANDOTTE COUNTY, KANSAS

Viewers' Report of Damages Claimed and Awarded

And further report that the following is a complete list of the names of all persons (Owners, Agents or Guardians) who filed claims with us for damages or compensation, (which said claims are herewith submitted,) by reason of the location and establishment of said proposed road and the amount awarded to each, by us, to-wit:

NAMES	Owner, Agent or Guardian	FRACTIONAL PART	Sec.	Twp.	R'ng	Acres Appropriated	Am't Claimed	Am't Awarded by Viewers	Commissioners Revision
<u>NO DAMAGES CLAIMED</u>					<u>NO DAMAGES ALLOWED</u>				

Petitioner's Affidavit of Service of Notice

ALSO, upon said day of, 19....., there was presented to said County Board, the affidavit of one of the petitioners aforesaid, setting forth that due notice of the of said proposed road, together with date of meeting of the Viewers, as per published notice of County Clerk, had been served upon each of the persons noted below, who, as Owners, Agents, or Guardians were all the persons through whose premises said road is proposed to be located, except those who have signed Relinquishment, to-wit:

Date When Notice Was Served	NAME OF PERSON	Owner, Agent or Guardian	FRACTIONAL PART	Sec.	Twp.	Range	REMARKS

Final Order of Board of County Commissioners

WHEREUPON, on the 12th day of June, 1958, the following action thereon was had by said Board of County Commissioners, to-wit:

VACATION

Upon due consideration, no legal objection having been offered against the ~~establishment~~ of said road, and believing the same to be ~~of~~ ^{not} public utility, it is ORDERED: that the Viewers' Report of View and Report and Plat of Survey be adopted, and that said road be declared ~~as a public highway~~ ^{vacated} as a public highway in accordance therewith; full record thereof to be made in the County Road Record and Plat, as Road No., and the Trustees of Wyandotte Township be notified to cause the same to be ~~opened for~~ ^{vacated} ~~opened for~~.

ORDER TO CHAIRMAN OF HIGHWAY COMMISSIONERS TO VACATE ROAD MAILED JUNE 12, 1958.

I CERTIFY, that the foregoing is a complete record of the location and establishment of said road No., as required by law to be made, and that the same was recorded on the day of, 19.....

.....
County Clerk.

ROAD RECORD

Acme Bindery Co.—4837

Road No.

BE IT REMEMBERED, That on the 17th day of April, 1958, a Road Petition signed by Elnora C. Goepfert and 26 others, was presented to the Board of County Commissioners of Wyandotte County, Kansas, praying for LOCATION of a certain road, described as follows, to-wit:

No. 5 Highway north to parkview Street, said street being called Savage Drive in Bethel, Kansas.

PETITION

SAID PETITION was accompanied with Bond, as required by law, signed by as principal, and as sureties, in the penal sum of DOLLARS, (\$.....)

BOND

WE, The undersigned, owning land along the line of the road described in the accompanying petition hereby relinquish all claim of damage that we might have, either as owner or agent, by reason of land to be appropriated as right of way for said road, and waive notice to land owners, provided by law, and donate the land for right of way for said road through the lands, a description of which is placed opposite our several names:

Relinquishment
of Claim
for Damages

NAMES	Owner or Agent	DESCRIPTION	S	T	R	Total Number of Acres in Description
<u>NAMES THAT APPEAR ON ROAD PETITION</u>						
Elnora Goepfert						
James H. Shupner						
Margaret Miller						
Harvey Foster						
Glee A. Foster						
John A. Lacy						
Edna E. Gaston						
Claude F. Goepfert						
William H. Gaston						
William F. Harding						
Helen L. Harding						
Charley Cole						
Dorothy Cole						
Fairy L Haggard						
Margie Horner						
Emory P. Haggard						
Shirley J. Lynn						
Marion S. Lynn						
Norma J. Kelly						
Roy F. Freeman						
Hattie B. Freeman						
Millard Carlson						
Edna Carlson						
Hazel Edwards						

I, one of the petitioners on the Petition herewith submitted, do hereby certify that all of the resident land owners owning land along the line of the road described therein have signed the within relinquishment except:

Signed:
One of the Petitioners.

WYANDOTTE COUNTY, KANSAS

WHEREUPON, said bond was approved by the Board, and it appearing to the satisfaction of the Board, that the law had been substantially complied with, it was ordered, that Courtney A. Robertson, Cordell D. Meeks and Joseph F. Reardon be appointed viewers of the proposed road, and that they meet in conjunction with the County Surveyor, at the _____ of _____ in Quindaro Township, on the 16th day of May, 19 58, and proceed to view and lay out said road, according to law, giving to all parties a hearing, and make due report of their proceedings to the County Board.

Appointment
of
Viewers

AFTERWARDS, TO-WIT: On the 21st day of April, 19 58, R. W. Jensen

County Clerk _____ board his certificate, under seal, setting forth, that pursuant to law he had caused public notice of said proposed road to be published in The Wyandotte Echo (a weekly newspaper, published in Kansas City, Kansas, Kansas) for two consecutive weeks and that said notice was so published in said newspaper, on the 24th day of April, 19 58, the 1st day of May, 19 58, and the _____ day of _____, 19 _____, and also caused similar notices to be posted to public view upon the bulletin board in his office from April 21, 19 58, to May 16, 19 58, and similar notices to be publicly posted in the following places, to-wit:

from _____ 19 _____, to _____ 19 _____, at _____ in _____ Township
 from _____ 19 _____, to _____ 19 _____, at _____ in _____ Township
 from _____ 19 _____, to _____ 19 _____, at _____ in _____ Township

and had also caused record of same to be made in the County Commissioner's

NOTICE

State of _____
 Wyandotte County, Kansas.
 To Whom It May Concern:

Take Notice that a legal petition signed by Minora C. Goeppfert and other householders of Quindaro Township, in said County, has been presented to the Board of County Commissioners, praying for the location of a road, as follows, viz: Beginning at No. 5 Highway north to Parkview Street, said street being called Savage Drive, in Bethel, Kansas.

And that said board has appointed Courtney A. Robertson, Cordell D. Meeks and Joseph F. Reardon, viewers, who will meet at the point of beginning of said road, as petitioned for on the 16th day of May, 1958, and proceed to view said road, as the law directs, at which time and place all persons interested may attend and have a hearing. In case said viewers fail to meet on the day designated, they may meet on the following day as provided by law, without further notice.

Witness my hand and the official seal of said County this 21st day of April, 1958.

(Seal) _____ R. W. JENSEN,
 County Clerk.

PROOF OF
PUBLIC
NOTICE

Recd _____ 547 _____
 (First Published _____ 1958)
 ALSO, upon said _____ day of _____, 19 _____, _____ County Surveyor

County
Surveyor's
Report and
Field Notes


presented to said County Board, his report of survey of said proposed road, plat and field notes, in words and figures as follows, to-wit:

Pursuant to the order of the Board, I met with Courtney A. Robertson, Cordell D. Meeks and Joseph F. Reardon viewers, at the _____ of _____ in Quindaro Township, on the 16th day of May, 19 58, and under the direction of said viewers, proceeded to survey said road as petitioned for, conspicuously marking the same throughout, and noting the courses and distances, and I do hereby certify that the following is a correct return of the survey of said road, and plat of the same, to-wit:

No. 5 Highway North to Parkview Street, said street being called Savage Drive in Bethel, Kansas.

ROAD RECORD

Acme Bindery Co.—4537



County
Surveyor's
Plat and
Field Notes

Field Notes

ALSO, upon said 12th day of June, 19 58, said Courtney A. Robertson, Cordell D. Meeks and Joseph F. Reardon, Viewers, presented to said County Board their several reports, as follows, to-wit:

"Pursuant to Commissioners' Notice, we met at the _____ of _____ in Quindaro Township, on the 16th day of May, 19 58, and taking to our assistance _____ and _____, as chain carriers, and _____ as marker, proceeded to view the route of the road petitioned for, which was surveyed under our direction by Robert L. Buford, County Surveyor, the field notes and plat of which survey are hereto attached and form part of this report, and after careful deliberation we are of the opinion that said road is practicable, and of public utility, and recommend that it be granted, as located and surveyed, and that it be established and opened _____ feet wide."

Viewers' Report
of View and
Survey

WYANDOTTE COUNTY, KANSAS


Viewers' Report of Damages Claimed and Awarded

And further report that the following is a complete list of the names of all persons (Owners, Agents or Guardians) who filed claims with us for damages or compensation, (which said claims are herewith submitted,) by reason of the location and establishment of said proposed road and the amount awarded to each, by us, to-wit:

NAMES	Owner, Agent or Guardian	FRACTIONAL PART	Sec.	Twp.	R'ng	Acres Appropriated	Am't Claimed	Am't Awarded by Viewers	Commissioners Revision	
NO DAMAGES ALLOWED							NO DAMAGES CLAIMED			

Petitioner's Affidavit of Service of Notice

ALSO, upon said day of, 19....., there was presented to said County Board, the affidavit of one of the petitioners aforesaid, setting forth that due notice of the of said proposed road, together with date of meeting of the Viewers, as per published notice of County Clerk, had been served upon each of the persons noted below, who, as Owners, Agents, or Guardians were all the persons through whose premises said road is proposed to be located, except those who have signed Relinquishment, to-wit:

Date When Notice Was Served	NAME OF PERSON	Owner, Agent or Guardian	FRACTIONAL PART	Sec.	Twp.	Range	REMARKS
							

Final Order of Board of County Commissioners

WHEREUPON, on the 12th day of June, 1958, the following action thereon was had by said Board of County Commissioners, to-wit:

Upon due consideration, no legal objection having been offered against the establishment of said road, and believing the same to be of public utility, it is ORDERED: that the Viewers' Report of View and Report and Plat of Survey be adopted, and that said road be declared located and established as a public highway in accordance therewith; full record thereof to be made in the County Road Record and Plat, as Road No....., and the Trustees of Quindaro Township be notified to cause the same to be opened for public travel.

ORDER TO HIGHWAY COMMISSIONERS TO OPEN ROAD MAILED JUNE 12, 1958.

I CERTIFY, that the foregoing is a complete record of the location and establishment of said road No....., as required by law to be made, and that the same was recorded on the day of, 19.....

.....
County Clerk.

ROAD RECORD

Acme Bindery Co.—4537

Road No.

BE IT REMEMBERED, That on the 8th day of May, 1958, a Road Petition signed by Martin Miros and 12 others, was presented to the Board of County Commissioners of Wyandotte County, Kansas, praying for the Vacation of a certain ~~lot~~ ^{Alley} described as follows, to-wit:

PETITION

Beginning at the Southwest corner of Lot "A" in Miros Addition to Malott's 1st Subdivision, a subdivision in Wyandotte County, Kansas, thence South 30 feet, thence East 321.5 feet, thence North 30 feet, thence West 321.5 feet to the beginning; being marked "Alley" on plat Book 25 Page 8.

BOND

SAID PETITION was accompanied with Bond, as required by law, signed by as principal, and as sureties, in the penal sum of DOLLARS, (\$.....)

Relinquishment
of Claim
for Damages

WE, The undersigned, owning land along the line of the road described in the accompanying petition hereby relinquish all claim of damage that we might have, either as owner or agent, by reason of land to be appropriated as right of way for said road, and waive notice to land owners, provided by law, and donate the land for right of way for said road through the lands, a description of which is placed opposite our several names:

NAMES	Owner or Agent	DESCRIPTION	S	T	R	Total Number of Acres in Description
<u>NAMES THAT APPEAR ON ROAD PETITION</u>						
PAUL E ROWDEN						
MRS. PAUL ROWDEN						
ROBERT ROWDEN						
MRS. O. D. PACE						
HERMAN D HOLLIS						
EXIE M. HOLLIS						
HAROLD L. REECE						
JACKIE REECE						
EVELYN EISMAN						
CLARA HERDMAN						
JOSEPH KROJNOVICH						
MARGARET KROJNOVICH						

I, one of the petitioners on the Petition herewith submitted, do hereby certify that all of the resident land owners owning land along the line of the road described therein have signed the within relinquishment except:

Signed:
One of the Petitioners.

WYANDOTTE COUNTY, KANSAS

WHEREUPON, said bond was approved by the Board, and it appearing to the satisfaction of the Board, that the law had been substantially complied with, it was ordered, that Courtney A. Robertson, Cordell D. Meeks and Joseph F. Reardon be appointed viewers of the proposed road, and that they meet in conjunction with the County Surveyor, at the _____ of _____ in Quindaro _____ Alley Township, on the 13th day of June, 1958, and proceed to view and lay out said ~~road~~, according to law, giving to all parties a hearing, and make due report of their proceedings to the County Board.

AFTERWARDS, TO-WIT: On the 15th day of May, 1958, R. W. Jensen _____

Courtesy (First Published May 22, 1958) St. WE-6-5-58

ROAD NOTICE
 State of Kansas,
 Wyandotte County, ss.
 To Whom It May Concern:
 Take Notice, That a legal petition, signed by Martin Miros and other householders of Quindaro Township, in said county, has been presented to the Board of County Commissioners, praying for the vacation of an alley, as follows, viz.: Beginning at the southwest corner of Lot "A" in Miros Addition to Malott's 1st Subdivision, a subdivision in Wyandotte County, Kansas, thence south 30 feet, thence east 321.5 feet, thence north 30 feet, thence west 321.5 feet to the beginning; being marked "Alley" on Plat Book 25, Page 8.
 And that said Board has appointed Courtney A. Robertson, Cordell D. Meeks and Joseph F. Reardon, viewers, who will meet at the point of beginning of said road, as petitioned for on the 13th day of June, 1958, and proceed to view said road, as the law directs, at which time and place all persons interested may attend and have a hearing. In case said viewers fail to meet on the day designated, they may meet on the following day, as provided by law, without further notice.
 Witness my hand and the official seal of said County, this 15th day of May, 1958.
 R. W. JENNEN,
 County Clerk.
 (Seal)
 (First Published May 22, 1958)
 St. WE-6-5-58

his certificate, under seal, setting forth, that pursuant to law he had caused public notice of said proposed ~~road~~ Alley to be published in The Wyandotte Echo (a weekly newspaper, published in Kansas City, Kansas,) for two consecutive weeks and that said notice was so published in said newspaper, on the 22nd day of May, 1958, the 29th day of May, 1958, and the _____ day of _____, 19____, and also caused similar notices to be posted to public view upon the bulletin board in his office from May 15th, 1958, to June 13, 1958, and similar notices to be publicly posted in the following places, to-wit:
 from _____ 19____, to _____ 19____, at _____ in _____ Township
 from _____ 19____, to _____ 19____, at _____ in _____ Township
 from _____ 19____, to _____ 19____, at _____ in _____ Township
 and had also caused record of same to be made in the County Commissioner's _____
 June _____, 1958, Robert L. Buford _____ County Surveyor
 ALLEY
 report of survey of said proposed ~~road~~ plat and field notes, in words and figures as

Pursuant to the order of the Board, I met with Courtney A. Robertson, Cordell D. Meeks and Joseph F. Reardon viewers, at the _____ of _____ in Quindaro _____ Alley Township, on the 13th day of June, 1958, and under the direction of said viewers, proceeded to survey said ~~road~~ Alley as petitioned for, conspicuously marking the same throughout, and noting the courses and distances, and I do hereby certify that the following is a correct return of the survey of said ~~road~~ Alley and plat of the same, to-wit:

Beginning at the Southwest corner of Lot "A" in Miros Addition to Malott's 1st Subdivision, a subdivision in Wyandotte County, Kansas, thence South 30 feet, thence East 321.5 feet, thence North 30 feet, thence West 321.5 feet to the beginning; marked "Alley" on plat Book 25 Page 8;


Appointment of Viewers

PROOF OF PUBLIC NOTICE

County Surveyor's Report and Field Notes

ROAD RECORD

Acme Bindery Co. - 4537



County
Surveyor's
Plat and
Field Notes

Field Notes

ALSO, upon said 23rd day of June, 1958, said Courtney A. Robertson, Cordell D. Meeks and Joseph F. Reardon, Viewers, presented to said County Board their several reports, as follows, to-wit:

"Pursuant to Commissioners' Notice, we met at the _____ of _____ in Quindaro Township, on the 13th day of June, 1958, and taking to our assistance _____ and _____, as chain carriers, and _____ as marker, proceeded to view the route of the ~~road~~ Alley petitioned for, which was surveyed under our direction by Robert L. Buford County Surveyor, the field notes and plat of which survey are hereto attached and form part of this report, and after careful deliberation we are of the opinion that said ~~road~~ Alley is ^{not} practicable, and of ^{no} public utility, and recommend that it be granted, as ~~road~~ Vacated and surveyed, and that it be ~~vacated~~ Vacated and ~~closed~~ CLOSED ~~XXXXXX~~."

Viewers' Report
of View and
Survey

ROAD RECORD

Acme Bindery Co.—4537

Road No.

BE IT REMEMBERED, That on the 12th day of June, 1958, a Road Petition signed by James W. Potter and 12 others, was presented to the Board of County Commissioners of Wyandotte County, Kansas, praying for The Location of a certain road, described as follows, to wit:

Beginning at the intersection of 53rd Street and Hageman Avenue, in INDIAN RIDGE ADDITION, thence west along Hageman Avenue 645.8 feet more or less.

SAID PETITION was accompanied with Bond, as required by law, signed by as principal, and as sureties, in the penal sum of DOLLARS, (\$.....)

WE, The undersigned, owning land along the line of the road described in the accompanying petition hereby relinquish all claim of damage that we might have, either as owner or agent, by reason of land to be appropriated as right of way for said road, and waive notice to land owners, provided by law, and donate the land for right of way for said road through the lands, a description of which is placed opposite our several names:

PETITION

BOND

Relinquishment of Claim for Damages

NAMES	Owner or Agent	DESCRIPTION	S	T	R	Total Number of Acres in Description
NAMES THAT APPEAR ON ROAD PETITION						
Mrs. John Divine						
Ray M. Bottorff						
Mrs. Ray M. Bottorff						
Earl I. Calark, Jr.						
Jean O. Calark						
Mrs. Richard F. Stopp						
Mr. Richard F. Stopp						
M. L. Cerlette						
Ray Schierbaum						
Olive Schierbaum						
Aubrey Claxton						
John F. Burge						

I, one of the petitioners on the Petition herewith submitted, do hereby certify that all of the resident land owners owning land along the line of the road described therein have signed the within relinquishment except:

Signed:
One of the Petitioners.

WYANDOTTE COUNTY, KANSAS

Appointment of Viewers

WHEREUPON, said bond was approved by the Board, and it appearing to the satisfaction of the Board, that the law had been substantially complied with, it was ordered, that Courtney A. Robertson, Cordell D. Meeks and Joseph F. Reardon be appointed viewers of the proposed road, and that they meet in conjunction with the County Surveyor, at the of in Shawnee Township, on the 11th day of July, 1958, and proceed to view and lay out said road, according to law, giving to all parties a hearing, and make due report of their proceedings to the County Board.

AFTERWARDS TO-WIT: On the 16th day of June, 1958, R. W. Jensen

NOTICE
State of Wyandotte ss.
To Whom it Concerns:
Take Notice, that a legal petition signed by James W. Potter and other householders of Shawnee Township, in said County, has been presented to the Board of County Commissioners, praying for the location of a road, as follows, viz.: Beginning at the intersection of 53rd Street and Hageman Avenue in Indian Ridge Addition, thence west along Hageman Avenue 645.8 feet more or less. And that said Board has appointed Courtney A. Robertson, Cordell D. Meeks and Joseph F. Reardon, viewers, who will meet at the point of beginning of said road, as petitioned for on the 11th day of July, 1958, and proceed to view said road, as the law directs, at which time and place all persons interested may attend and have a hearing. In case said viewers fail to meet on the day designated, they may meet on the following day, as provided by law, without further notice. Witness my hand and the official seal of said County, this 16th day of June, 1958. R. W. JENSEN, County Commissioner.

Board his certificate, under seal, setting forth, that pursuant to law he had caused public notice of said proposed road to be published in The Wyandotte Echo (a weekly newspaper, published in Kansas City, Kansas,) for two consecutive weeks and that said notice was so published in said newspaper, on the 19th day of June, 1958, the 26th day of June, 1958, and the day of 1958, and also caused similar notices to be posted to public view upon the bulletin board in his office from June 16, 1958, to July 11th, 1958, and similar notices to be publicly posted in the following places, to-wit: from 19, to 19, at in Township from 19, to 19, at in Township from 19, to 19, at in Township and had also caused record of same to be made in the County Commissioner's

PROOF OF PUBLIC NOTICE

Record, Volume "D-1" page "578"

ALSO, upon said 21st day of July, 1958, Robert L. Buford County Surveyor presented to said County Board, his report of survey of said proposed road, plat and field notes, in words and figures as follows, to-wit:


County Surveyor's Report and Field Notes

Pursuant to the order of the Board, I met with Courtney A. Robertson, Cordell D. Meeks and Joseph F. Reardon viewers, at the of in Shawnee Township, on the 11th day of July, 1958, and under the direction of said viewers, proceeded to survey said road as petitioned for, conspicuously marking the same throughout, and noting the courses and distances, and I do hereby certify that the following is a correct return of the survey of said road, and plat of the same, to-wit:

Beginning at the intersection of 53rd Street and Hageman Avenue in INDIAN RIDGE ADDITION, thence West along Hageman Avenue 645.8 feet more or less.

ROAD RECORD

Arme Bindery Co. - 4537



County
Surveyor's
Plat and
Field Notes

Field Notes

ALSO, upon said 21st day of July, 19⁵⁸, said Courtney A. Robertson, Cordell D. Meeks and Joseph F. Reardon, Viewers, presented to said County Board their several reports, as follows, to-wit:

"Pursuant to Commissioners' Notice, we met at the _____ of _____ in Shawnee Township, on the 11th day of July, 19⁵⁸, and taking to our assistance _____ and _____, as chain carriers, and _____ as marker, proceeded to view the route of the road petitioned for, which was surveyed under our direction by Robert L. Buford County Surveyor, the field notes and plat of which survey are hereto attached and form part of this report, and after careful deliberation we are of the opinion that said road is practicable, and of public utility, and recommend that it be granted, as located and surveyed, and that it be established and opened _____ feet wide."

Viewers' Report
of View and
Survey

ORDER TO CHAIRMAN OF HIGHWAY COMMISSIONERS TO OPEN ROAD MAILED JULY 22, 1958.

WYANDOTTE COUNTY, KANSAS

Viewers' Report of Damages Claimed and Awarded

And further report that the following is a complete list of the names of all persons (Owners, Agents or Guardians) who filed claims with us for damages or compensation, (which said claims are herewith submitted,) by reason of the location and establishment of said proposed road and the amount awarded to each, by us, to-wit:

NAMES	Owner, Agent or Guardian	FRACTIONAL PART	Sec.	Twp.	R'ng	Acres Appropriated	Am't Claimed	Am't Awarded by Viewers	Commissioners Revision
<u>NO DAMAGES CLAIMED</u>							<u>NO DAMAGES ALLOWED</u>		

Petitioner's Affidavit of Service of Notice

ALSO, upon said..... day of....., 19....., there was presented to said County Board, the affidavit of..... one of the petitioners aforesaid, setting forth that due notice of the..... of said proposed road, together with date of meeting of the Viewers, as per published notice of County Clerk, had been served upon each of the persons noted below, who, as Owners, Agents, or Guardians were all the persons through whose premises said road is proposed to be located, except those who have signed Relinquishment, to-wit:

Date When Notice Was Served	NAME OF PERSON	Owner, Agent or Guardian	FRACTIONAL PART	Sec.	Twp.	Range	REMARKS

Final Order of Board of County Commissioners

WHEREUPON, on the 21st day of July, 19 58, the following action thereon was had by said Board of County Commissioners, to-wit:

Upon due consideration, no legal objection having been offered against the establishment of said road, and believing the same to be of public utility, it is ORDERED: that the Viewers' Report of View and Report and Plat of Survey be adopted, and that said road be declared located and established as a public highway in accordance therewith; full record thereof to be made in the County Road Record and Plat, as Road No....., and the Trustees of..... Township be notified to cause the same to be opened for public travel.

ORDER TO CHAIRMAN OF HIGHWAY COMMISSIONERS TO OPEN ROAD MAILED JULY 22, 1958.

I CERTIFY, that the foregoing is a complete record of the location and establishment of said road No....., as required by law to be made, and that the same was recorded on the..... day of....., 19.....

.....
County Clerk.

ROAD RECORD

Acme Bindery Co.—4537

Road No.....

BE IT REMEMBERED, That on the 19th day of May, 1958, a Road Petition signed by William F. Geiger and 13 others, was presented to the Board of County Commissioners of Wyandotte County, Kansas, praying for The Location of a certain road, described as follows, to wit:

PETITION

Beginning at one-half block north of 53rd and Metropolitan, extends east 210 feet, southeast approximately 125 feet, to be known as Dixie Court, in Geiger Addition.

SAID PETITION was accompanied with Bond, as required by law, signed by..... as principal, and..... as sureties, in the penal sum of..... DOLLARS, (\$.....)

BOND

WE, The undersigned, owning land along the line of the..... road described in the accompanying petition hereby relinquish all claim of damage that we might have, either as owner or agent, by reason of land to be appropriated as right of way for said road, and waive notice to land owners, provided by law, and donate the land for right of way for said road through the lands, a description of which is placed opposite our several names:

Relinquishment of Claim for Damages

NAMES	Owner or Agent	DESCRIPTION	S	T	R	Total Number of Acres in Description
NAMES THAT APPEAR ON ROAD PETITION						
C. N. SWARTZ						
R. G. MONTGOMERY						
NORMAN L. GAIGNOT						
BILL CRETEN						
EUGENE MOORE						
LOIS VAN BRUNT						
J. O. WIDENER						
O. F. POFFINBARGER						
MR. S HOWARD L. HANEY						
MRS. A. W. CHRISTINE						
N. R. BUIE						
LEROY HERRING						
MRS. G. R. CRAIG						

I,..... one of the petitioners on the Petition herewith submitted, do hereby certify that all of the resident land owners owning land along the line of the road described therein have signed the within relinquishment except:.....

Signed:..... One of the Petitioners.

WYANDOTTE COUNTY, KANSAS

WHEREUPON, said bond was approved by the Board, and it appearing to the satisfaction of the Board, that the law had been substantially complied with, it was ordered, that Courtney A. Robertson, Cordell D. Meeks and Joseph F. Reardon be appointed viewers of the proposed road, and that they meet in conjunction with the County Surveyor, at the Township, on the 20th day of June, 1958, and proceed to view and lay out said road, according to law, giving to all parties a hearing, and make due report of their proceedings to the County Board.

Appointment of Viewers

AFTERWARDS, TO-WIT: On the 22nd day of May, 1958, R. W. Jensen

ROAD NOTICE

State of Kansas, Wyandotte County, ss. To Whom It May Concern: Take Notice, That a legal petition signed by William F. Geiger and other householders of Shawnee Township, in said County, has been presented to the board of County Commissioners praying for the location of a road, as follows, viz.: Beginning at one-half block north of 53rd and Metropolitan, extends east 210 feet, southeast approximately 125 feet to be known as Dixie Court in Geiger Addition.

Board his certificate, under seal, setting forth, that pursuant to law he had caused public notice of said proposed road to be published in The Wyandotte Echo (a weekly newspaper, published in Kansas City, Kansas,) for two consecutive weeks and that said notice was so published in said newspaper, on the 29th day of May, 1958, the 5th day of June, 1958, and the day of June, 1958, and also caused similar notices to be posted to public view upon the bulletin board in his office from May 22nd, 1958, to June 20, 1958, and similar notices to be publicly posted in the following places, to-wit: from 19 to 19, at in Township from 19 to 19, at in Township from 19 to 19, at in Township and had also caused record of same to be made in the County Commissioner's

PROOF OF PUBLIC NOTICE

R. W. JENSEN, County Clerk. (Seal) (First Published May 29, 1958) " 565 "

ALSO, upon said 21st day of July, 1958, Robert L. Buford County Surveyor presented to said County Board, his report of survey of said proposed road, plat and field notes, in words and figures as follows, to-wit:

County Surveyor's Report and Field Notes

Pursuant to the order of the Board, I met with Courtney A. Robertson, Cordell D. Meeks and Joseph F. Reardon viewers, at the Township, on the 20th day of June, 1958, and under the direction of said viewers, proceeded to survey said road as petitioned for, conspicuously marking the same throughout, and noting the courses and distances, and I do hereby certify that the following is a correct return of the survey of said road, and plat of the same, to-wit:

Beginning at one-half block north of 53rd and Metropolitan, extends east 210 feet, southeast approximately 125 feet to be known as Dixie Court in Geiger Addition.

ROAD RECORD

367

Acme Bindery Co. - 4537



SEE PLAT AND FILED NOTES IN FOLDER

County
Surveyor's
Plat and
Field Notes

Field Notes

ALSO, upon said 21st day of July, 19 58, said Courtney A. Robertson, Cordell D. Meeks and Joseph F. Reardon, Viewers, presented to said County Board their several reports, as follows, to-wit: "Pursuant to Commissioners' Notice, we met at the _____ of _____ in Shawnee Township, on the 20th day of June, 19 58, and taking to our assistance _____ and _____, as chain carriers, and _____ as marker, proceeded to view the route of the road petitioned for, which was surveyed under our direction by Robert L. Buford County Surveyor, the field notes and plat of which survey are hereto attached and form part of this report, and after careful deliberation we are of the opinion that said road is practicable, and of public utility, and recommend that it be granted, as located and surveyed, and that it be established and opened _____ feet wide."

Viewers' Report
of View and
Survey

WYANDOTTE COUNTY, KANSAS

Viewers' Report of Damages Claimed and Awarded

And further report that the following is a complete list of the names of all persons (Owners, Agents or Guardians) who filed claims with us for damages or compensation, (which said claims are herewith submitted,) by reason of the location and establishment of said proposed road and the amount awarded to each, by us, to-wit:

NAMES	Owner, Agent or Guardian	FRACTIONAL PART	Sec.	Twp.	R'ng	Acres Appropriated	Am't Claimed	Am't Awarded by Viewers	Commissioners Revision
<u>NO DAMAGES ALLOWED</u>					<u>NO DAMAGES CLAIMED</u>				

Petitioner's Affidavit of Service of Notice

ALSO, upon said day of, 19....., there was presented to said County Board, the affidavit of one of the petitioners aforesaid, setting forth that due notice of the of said proposed road, together with date of meeting of the Viewers, as per published notice of County Clerk, had been served upon each of the persons noted below, who, as Owners, Agents, or Guardians were all the persons through whose premises said road is proposed to be located, except those who have signed Relinquishment, to-wit:

Date When Notice Was Served	NAME OF PERSON	Owner, Agent or Guardian	FRACTIONAL PART	Sec.	Twp.	Range	REMARKS

Final Order of Board of County Commissioners

WHEREUPON, on the 21st day of July, 1958, the following action thereon was had by said Board of County Commissioners, to-wit:

Upon due consideration, no legal objection having been offered against the establishment of said road, and believing the same to be of public utility, it is ORDERED: that the Viewers' Report of View and Report and Plat of Survey be adopted, and that said road be declared located and established as a public highway in accordance therewith; full record thereof to be made in the County Road Record and Plat, as Road No....., and the Trustees of Shawnee Township be notified to cause the same to be opened for public travel.

Notice TO HIGHWAY COMMISSIONER TO OPEN ROAD MAILED JULY 22, 1958.

I CERTIFY, that the foregoing is a complete record of the location and establishment of said road No....., as required by law to be made, and that the same was recorded on the day of, 19.....

.....
County Clerk.

ROAD RECORD

Acme Bindery Co.—4537

Road No.

BE IT REMEMBERED, That on the 30th day of June, 19 58, a Road Petition signed by T. C. Smithey and 14 others, was presented to the Board of County Commissioners of Wyandotte County, Kansas, praying for Location of a certain road, described as follows, to-wit:

44th Street Terrace and Leavenworth Road, a Road Way 40' feet wide, Running North 330 feet thence East on Delavan 267.35' ft. A subdivision of Land in Wyandotte County, Kansas. (Apex Heights)

PETITION

SAID PETITION was accompanied with Bond, as required by law, signed by as principal, and and as sureties, in the penal sum of DOLLARS, (\$.....)

BOND

WE, The undersigned, owning land along the line of the road described in the accompanying petition hereby relinquish all claim of damage that we might have, either as owner or agent, by reason of land to be appropriated as right of way for said road, and waive notice to land owners, provided by law, and donate the land for right of way for said road through the lands, a description of which is placed opposite our several names:

Relinquishment
of Claim
for Damages

NAMES	Owner or Agent	DESCRIPTION	S	T	R	Total Number of Acres in Description
<u>NAMES THAT APPEAR ON PETITION</u>						
EARL T DOLLISON						
MILDRED DOLLISON						
JOHN VACA						
MARILYN VACA						
WILLIS T. BAKER						
LUCILLE BAKER						
RILEY DUKE						
VIVIAN DUKE						
RUBY GRIFFITH						
ELVA TUNISON						
JOSEPH SEIFORT						
LOIS MAKE PARKER						
KENNETH L. SMITHEY						
T. C. SMITHEY						

I, one of the petitioners on the Petition herewith submitted, do hereby certify that all of the resident land owners owning land along the line of the road described therein have signed the within relinquishment except:

Signed:
One of the Petitioners.

WYANDOTTE COUNTY, KANSAS

WHEREUPON, said bond was approved by the Board, and it appearing to the satisfaction of the Board, that the law had been substantially complied with, it was ordered, that Courtney A. Robertson, Cordell D. Meeks and Joseph F. Reardon be appointed viewers of the proposed road, and that they meet in conjunction with the County Surveyor, at the of in Quindaro Township, on the 1st day of August, 1958, and proceed to view and lay out said road, according to law, giving to all parties a hearing, and make due report of their proceedings to the County Board.

Appointment of Viewers

AFTERWARDS TO-WIT: On the 3rd day of July, 1958, R. W. Jensen

LEGAL NOTICES

ROAD NOTICE

State of Kansas, Wyandotte County, ss. Take Notice, That a legal petition signed by T. C. Smiley and other householders of Quindaro Township, in said county, has been presented to the Board of County Commissioners, praying for the location of roads as follows, viz: Beginning at 44th Street Terrace and Leavenworth Road, a roadway 40 feet wide, running north 330 feet, thence east on Delavan 267.35 feet, a subdivision of land in Wyandotte County, Kansas. (Apex Heights).

And that said Board has appointed Courtney A. Robertson, Cordell D. Meeks and Joseph F. Reardon viewers, who will meet at the point of beginning of said road, as petitioned for on the 1st day of August, 1958, and proceed to view said road as the law directs, at which time and place all persons interested may attend and have a hearing. In case said viewers fail to meet on the day designated, they may meet on the following day, as provided by law, without further notice.

Witness my hand and the official seal of said County, this 3rd day of July, 1958.

(Seal) R. W. JENSEN, County Commissioner

(First Published July 10, 1958) St. W. E. 7-17-58

and his certificate, under seal, setting forth, that pursuant to law he had caused public notice of said proposed road to be published in The Wyandotte Echo (a weekly newspaper, published in Kansas City, Kansas,) for two consecutive weeks and that said notice was so published in said newspaper, on the 10th day of July, 1958, the 17th day of July, 1958, and the day of July, 1958, and also caused similar notices to be posted to public view upon the bulletin board in his office from July 3, 1958, to August 1, 1958, and similar notices to be publicly posted in the following places, to-wit:

- from 19 to 19, at in Township
from 19 to 19, at in Township
from 19 to 19, at in Township

and had also caused record of same to be made in the County Commissioner's office.

Attest my hand and the official seal of said County, this 3rd day of August, 1958, Robert L. Buford County Surveyor

presented to said County Board, his report of survey of said proposed road, plat and field notes, in words and figures as follows, to-wit:

Pursuant to the order of the Board, I met with Courtney A. Robertson, Cordell D. Meeks and Joseph F. Reardon viewers, at the of in Quindaro Township, on the 1st day of August, 1958, and under the direction of said viewers, proceeded to survey said road as petitioned for, conspicuously marking the same throughout, and noting the courses and distances, and I do hereby certify that the following is a correct return of the survey of said road, and plat of the same, to-wit:


Beginning at 44th Street Terrace and Leavenworth Road, a roadway 40 feet wide, running north 330 feet, thence east on Delavan 267.35 feet, a subdivision of land in Wyandotte County, Kansas. (APEX HEIGHTS)

PROOF OF PUBLIC NOTICE

County Surveyor's Report and Field Notes

ROAD RECORD

Acme Bindery Co. - 4537



County
Surveyor's
Plat and
Field Notes

Field Notes

ALSO, upon said 25th day of August, 19 58, said Courtney A. Robertson, Cordell D. Meeks and Joseph F. Reardon, Viewers, presented to said County Board their several reports, as follows, to-wit:

"Pursuant to Commissioners' Notice, we met at the of in Quindaro Township, on the 1st day of August, 19 58, and taking to our assistance and, as chain carriers, and as marker, proceeded to view the route of the road petitioned for, which was surveyed under our direction by Robert L. Buford County Surveyor, the field notes and plat of which survey are hereto attached and form part of this report, and after careful deliberation we are of the opinion that said road is practicable, and of public utility, and recommend that it be granted, as located and surveyed, and that it be established and opened feet wide."

Viewers' Report
of View and
Survey

WYANDOTTE COUNTY, KANSAS

Viewers' Report of Damages Claimed and Awarded

And further report that the following is a complete list of the names of all persons (Owners, Agents or Guardians) who filed claims with us for damages or compensation, (which said claims are herewith submitted,) by reason of the location and establishment of said proposed road and the amount awarded to each, by us, to-wit:

NAMES	Owner, Agent or Guardian	FRACTIONAL PART	Sec.	Twp.	R'nge	Acres Appropriated	Am't Claimed	Am't Awarded by Viewers	Commissioners Revision	
<u>No Damages Claimed</u>							<u>NO DAMAGES ALLOWED</u>			

Petitioner's Affidavit of Service of Notice

ALSO, upon said day of, 19....., there was presented to said County Board, the affidavit of one of the petitioners aforesaid, setting forth that due notice of the of said proposed road, together with date of meeting of the Viewers, as per published notice of County Clerk, had been served upon each of the persons noted below, who, as Owners, Agents, or Guardians were all the persons through whose premises said road is proposed to be located, except those who have signed Relinquishment, to-wit:

Date When Notice Was Served	NAME OF PERSON	Owner, Agent or Guardian	FRACTIONAL PART	Sec.	Twp.	Range	REMARKS

Final Order of Board of County Commissioners

WHEREUPON, on the 25th day of August, 19 58, the following action thereon was had by said Board of County Commissioners, to-wit:

Upon due consideration, no legal objection having been offered against the establishment of said road, and believing the same to be of public utility, it is ORDERED: that the Viewers' Report of View and Report and Plat of Survey be adopted, and that said road be declared located and established as a public highway in accordance therewith; full record thereof to be made in the County Road Record and Plat, as Road No....., and the Trustees of..... Quindaro Township be notified to cause the same to be opened for public travel.

ORDER TO CHAIRMAN OF HIGHWAY COMMISSIONERS TO OPEN ROAD MAILED AUGUST 25, 1958.

I CERTIFY, that the foregoing is a complete record of the location and establishment of said road No....., as required by law to be made, and that the same was recorded on the day of 19.....

.....
County Clerk.

ROAD RECORD

Acme Bindery Co.—4537

Road No.

BE IT REMEMBERED, That on the 10th day of September, 1958, a Road Petition signed by John J. Rollheiser and 16 others, was presented to the Board of County Commissioners of Wyandotte County, Kansas, praying for Location of a certain road, described as follows, to wit:

beginning at 77th Street, thence west on Cleveland to the Turn Around, located in Rolla-Dale Subdivision, Section 32-10-24.

SAID PETITION was accompanied with Bond, as required by law, signed by as principal, and and as sureties, in the penal sum of DOLLARS, (\$.....)

WE, The undersigned, owning land along the line of the road described in the accompanying petition hereby relinquish all claim of damage that we might have, either as owner or agent, by reason of land to be appropriated as right of way for said road, and waive notice to land owners, provided by law, and donate the land for right of way for said road through the lands, a description of which is placed opposite our several names:

PETITION

BOND

Relinquishment of Claim for Damages

NAMES	Owner or Agent	DESCRIPTION	S	T	R	Total Number of Acres in Description
<u>NAMES THAT APPEAR ON PETITION</u>						
HARRY E. BOHRER						
BILL PAUL						
J. H. STUMPNER						
DELMAR HARROH						
RAY VILES						
WILLIAM HENDRICKS						
W. K. HOOD						
VAN J. GALLEHUGH						
WM. L. MILLSAP						
L. E. WILDERMAN						
WM. ANDERTON						
G. C. GRESS						
CHAS L. DODSON						
L. R. CELLEN, JR.						
TOMMIE ZEAMAH						
LOUIS VEEMS						

I, one of the petitioners on the Petition herewith submitted, do hereby certify that all of the resident land owners owning land along the line of the road described therein have signed the within relinquishment except:

Signed:
One of the Petitioners.

WYANDOTTE COUNTY, KANSAS

WHEREUPON, said bond was approved by the Board, and it appearing to the satisfaction of the Board, that the law had been substantially complied with, it was ordered, that Courtney A. Robertson, Joseph F. Reardon and Cordell D. Meeks be appointed viewers of the proposed road, and that they meet in conjunction with

Appointment of Viewers

the County Surveyor, at the of in Quindaro Township, on the 17th day of October 19 58, and proceed to view and lay out said road, according to law, giving to all parties a hearing, and make due report of their proceedings to the County Board.

AFTERWARDS, TO-WIT: On the 18th day of October 19 58, R. W. Jensen

board his certificate, under seal, setting forth, that pursuant to law he had caused public

TO TAKE NOTICE: A petition signed by James... and other householders... presented to the Board of County Commissioners... beginning at 77th Street, thence west on Cleveland to the turn around, located in Rolla-Dale Subdivision, Section 32-10-24. And that said Board has appointed Courtney A. Robertson, Cordell D. Meeks, and Joseph F. Reardon Viewers, who will meet at the point of beginning of said road, as petitioned for on the 17th day of October, 1958, and proceed to view said road, as the law directs, at which time and place all persons interested may attend and have a hearing. In case said viewers fail to meet on the day designated, they may meet on the following day, as provided by law, without further notice. WITNESS my hand and the official seal of said County, this 18th day of September, 1958. R. W. JENSEN, Clerk (First Published Sept. 25, 1958)

PROOF OF PUBLIC NOTICE

notice of said proposed road to be published in The Wyandotte Echo (a weekly newspaper, published in Kansas City, Kansas) for two consecutive weeks and that said notice was so published in said newspaper, on the 25th day of September 19 58, the 2nd day of October 19 58, and the day of 19 58, and also caused similar notices to be posted to public view upon the bulletin board in his office from Sept. 22, 19 58, to November 7, 19 58, and similar notices to be publicly posted in the following places, to-wit: from 19 to 19, at in Township from 19 to 19, at in Township from 19 to 19, at in Township and had also caused record of same to be made in the County Commissioner's

Record, Volume page 625

ALSO, upon said 10th day of November 19 58, Robert L. Buford County Surveyor

County Surveyor's Report and Field Notes


presented to said County Board, his report of survey of said proposed road, plat and field notes, in words and figures as follows, to-wit:

Pursuant to the order of the Board, I met with Courtney A. Robertson, Cordell D. Meeks and Joseph F. Reardon viewers, at the of in Quindaro Township, on the 17th day of October 19 58, and under the direction of said viewers, proceeded to survey said road as petitioned for, conspicuously marking the same throughout, and noting the courses and distances, and I do hereby certify that the following is a correct return of the survey of said road, and plat of the same, to-wit:

Beginning at 77th Street, thence west on Cleveland to the turn around, located in Rolla-Dale Subdivision, Section 32-10-24.

ROAD RECORD

Acme Bindery Co.—437



County
Surveyor's
Plat and
Field Notes

Field Notes

ALSO, upon said 10th day of November, 1958, said Courtney A. Robertson, Cordell D. Meeks and Joseph F. Reardon, Viewers, presented to said County Board their several reports, as follows, to-wit:

"Pursuant to Commissioners' Notice, we met at the _____ of _____ in Quindaro Township, on the 17th day of October, 1958, and taking to our assistance _____

and _____, as chain carriers, and _____ as marker, proceeded to view the route of the road petitioned for, which was surveyed under our direction by Robert L. Buford

County Surveyor, the field notes and plat of which survey are hereto attached and form part of this report, and after careful deliberation we are of the opinion that said road is practicable, and of public utility, and recommend that it be granted, as located and surveyed, and that it be established and opened _____ feet wide."

Viewers' Report
of View and
Survey

WYANDOTTE COUNTY, KANSAS

Viewers' Report of Damages Claimed and Awarded

And further report that the following is a complete list of the names of all persons (Owners, Agents or Guardians) who filed claims with us for damages or compensation, (which said claims are herewith submitted,) by reason of the location and establishment of said proposed road and the amount awarded to each, by us, to-wit:

NAMES	Owner, Agent or Guardian	FRACTIONAL PART	Sec.	Twp.	R'ng	Acres Appropriated	Am't Claimed	Am't Awarded by Viewers	Commissioners Revision
<u>NO DAMAGES CLAIMED</u>					<u>NO DAMAGES ALLOWED</u>				

Petitioner's Affidavit of Service of Notice

ALSO, upon said.....day of....., 19....., there was presented to said County Board, the affidavit of.....one of the petitioners aforesaid, setting forth that due notice of the.....of said proposed road, together with date of meeting of the Viewers, as per published notice of County Clerk, had been served upon each of the persons noted below, who, as Owners, Agents, or Guardians were all the persons through whose premises said road is proposed to be located, except those who have signed Relinquishment, to-wit:

Date When Notice Was Served	NAME OF PERSON	Owner, Agent or Guardian	FRACTIONAL PART	Sec.	Twp.	Range	REMARKS

Final Order of Board of County Commissioners

WHEREUPON, on the 10th day of November....., 1958., the following action thereon was had by said Board of County Commissioners, to-wit:

Upon due consideration, no legal objection having been offered against the establishment of said road, and believing the same to be of public utility, it is ORDERED: that the Viewers' Report of View and Report and Plat of Survey be adopted, and that said road be declared located and established as a public highway in accordance therewith; full record thereof to be made in the County Road Record and Plat, as Road No....., and the Trustees of Quindaro Township be notified to cause the same to be opened for public travel.

Notice to open Road mailed to Highway Commissioner, November 10th, 1958.

I CERTIFY, that the foregoing is a complete record of the location and establishment of said road No....., as required by law to be made, and that the same was recorded on the.....day of....., 19.....

County Clerk.

ROAD RECORD

Acme Bindery Co.—4537

Road No.

BE IT REMEMBERED, That on the 16th day of October, 19 58, a Road Petition signed by Jack E. Owens and 12 others, was presented to the Board of County Commissioners of

PETITION

Wyandotte County, Kansas, praying for Location of a certain road, described as follows, to wit:

Beginning at North 56th Street in Carmel Gardens, a subdivision of land in the NW 1/4 of Section 35, Township 10 South, Range 34 West, Quindaro Township. Beginning at the north line of Yecker Avenue, thence north a distance of approximately 330 feet to the turn around in North 56th Street, intending to extend North 56th Street.

SAID PETITION was accompanied with Bond, as required by law, signed by as principal, and and as sureties, in the penal sum of DOLLARS, (\$.....)

BOND

WE, The undersigned, owning land along the line of the road described in the accompanying petition hereby relinquish all claim of damage that we might have, either as owner or agent, by reason of land to be appropriated as right of way for said road, and waive notice to land owners, provided by law, and donate the land for right of way for said road through the lands, a description of which is placed opposite our several names:

Relinquishment of Claim for Damages

NAMES	Owner or Agent	DESCRIPTION	S	T	R	Total Number of Acres in Description
<u>NAMES THAT APPEAR ON PETITION</u>						
Leroy F. Foresman						
Helen T. Foresman						
E. W. Peterson						
Lucille Peterson						
Mary Ellen Welter						
Leo H. Welter						
Paul H. Williams						
Elaine Mosimann						
Eugene M. Garlet						
Lawrence K. Stahl						
Mrs. L. K. Stahl						
Miles Beary						

I, one of the petitioners on the Petition herewith submitted, do hereby certify that all of the resident land owners owning land along the line of the road described therein have signed the within relinquishment except:

Signed:

One of the Petitioners.

WYANDOTTE COUNTY, KANSAS

WHEREUPON, said bond was approved by the Board, and it appearing to the satisfaction of the Board, that the law had been substantially complied with, it was ordered, that Courtney A. Robertson, Joseph F. Reardon and Cordell D. Meeks be appointed viewers of the proposed road, and that they meet in conjunction with the County Surveyor, at the of in Quindaro Township, on the 14th day of November, 1958, and proceed to view and lay out said road,

Appointment of Viewers

acc Co. State of Kansas, Wyandotte County, ss. To Whom It May Concern: Take Notice, That a legal petition signed by Jack Owens and other householders of Quindaro Township, in said County, has been presented to the Board of County Commissioners, praying for the location of a road, as follows, viz: Beginning at North 56th Street in Carmel Gardens, a subdivision of land in the NW 1/4 of Section 35, Township 10 South, Range 34 West, Quindaro Township, Beginning at the north line of Yecker Avenue, thence north a distance of approximately 330 feet to the turn around in North 56th Street, intending to extend North 56th Street.

And that said Board has appointed Courtney A. Robertson, Cordell D. Meeks and Joseph F. Reardon, viewers, who will meet at the point of beginning of said road, as petitioned for on the 14th day of November, 1958, and proceed to view said road, as the law directs, at which time and place all persons interested may attend and have a hearing. In case said viewers fail to meet on the day designated, they may meet on the following day, as provided by law, without further notice.

Witness my hand and the official seal of said County, this 20th day of October, 1958.

R. W. JENSEN, County Clerk (Seal) (First Published Oct. 23, 1958) 21-WE-10-30-58

Re " 1 " Also, upon said 4th day of December, 1958, Robert Buford County Surveyor presented to said County Board, his report of survey of said proposed road, plat and field notes, in words and figures as follows, to-wit:

PROOF OF PUBLIC NOTICE

Pursuant to the order of the Board, I met with Courtney A. Robertson, Cordell D. Meeks and Joseph F. Reardon viewers, at the of in Quindaro Township, on the 14th day of November, 1958, and under the direction of said viewers, proceeded to survey said road as petitioned for, conspicuously marking the same throughout, and noting the courses and distances, and I do hereby certify that the following is a correct return of the survey of said road, and plat of the same, to-wit:

County Surveyor's Report and Field Notes

Beginning at North 56th Street In Carmel Gardens, a Subdivision of land in the NW 1/4 of Section 35, Township 10 South, Range 34 West, Quindaro Township. Beginning at the north line of Yecker Avenue, thence north a distance of approximately 330 feet to the turn around in North 56th Street, intending to extend North 56th Street.

ROAD RECORD

Arme Bindery Co.—4537



County
Surveyor's
Plat and
Field Notes

Field Notes

ALSO, upon said 4th day of December, 19 58, said Courtney A. Robertson, Cordell D. Meeks and Joseph F. Reardon, Viewers, presented to said County Board their several reports, as follows, to-wit:

"Pursuant to Commissioners' Notice, we met at the of in Quindaro Township, on the 14th day of November, 19 58, and taking to our assistance and as chain carriers, and as marker, proceeded to view the route of the road petitioned for, which was surveyed under our direction by Robert L. Buford County Surveyor, the field notes and plat of which survey are hereto attached and form part of this report, and after careful deliberation we are of the opinion that said road is practicable, and of public utility, and recommend that it be granted, as located and surveyed, and that it be established and opened feet wide."

Viewers' Report
of View and
Survey

WYANDOTTE COUNTY, KANSAS

Viewers' Report of Damages Claimed and Awarded

And further report that the following is a complete list of the names of all persons (Owners, Agents or Guardians) who filed claims with us for damages or compensation, (which said claims are herewith submitted,) by reason of the location and establishment of said proposed road and the amount awarded to each, by us, to-wit:

NAMES	Owner, Agent or Guardian	FRACTIONAL PART	Sec.	Twp.	R'ng	Aeres Appropriated	Am't Claimed	Am't Awarded by Viewers	Commissioners Revision
<u>NO DAMAGES ALLOWED</u>					<u>NO DAMAGES CLAIMED</u>				

Petitioner's Affidavit of Service of Notice

ALSO, upon said day of, 19....., there was presented to said County Board, the affidavit of one of the petitioners aforesaid, setting forth that due notice of the of said proposed road, together with date of meeting of the Viewers, as per published notice of County Clerk, had been served upon each of the persons noted below, who, as Owners, Agents, or Guardians were all the persons through whose premises said road is proposed to be located, except those who have signed Relinquishment, to-wit:

Date When Notice Was Served	NAME OF PERSON	Owner, Agent or Guardian	FRACTIONAL PART	Sec.	Twp.	Range	REMARKS

Final Order of Board of County Commissioners

WHEREUPON, on the 4th day of December, 1958, the following action thereon was had by said Board of County Commissioners, to-wit:

Upon due consideration, no legal objection having been offered against the establishment of said road, and believing the same to be of public utility, it is ORDERED: that the Viewers' Report of View and Report and Plat of Survey be adopted, and that said road be declared located and established as a public highway in accordance therewith; full record thereof to be made in the County Road Record and Plat, as Road No....., and the Trustees of Quindaro Township be notified to cause the same to be opened for public travel.

NOTICE MAILED TO HIGHWAY COMMISSIONER TO OPEN ROAD, MAILED DECEMBER 4, 1958.

I CERTIFY, that the foregoing is a complete record of the location and establishment of said road No....., as required by law to be made, and that the same was recorded on the day of, 19.....

.....
County Clerk.

ROAD RECORD

Acme Bindery Co.—4537

Road No.

BE IT REMEMBERED, That on the 11th day of September, 19 58, a Road Petition signed by Cleveland Gress and 18 others, was presented to the Board of County Commissioners of

Wyandotte County, Kansas, praying for location of a certain road, described as follows, to-wit:

Beginning at the northwest corner of the northeast $\frac{1}{4}$ of Section 36-10-23, thence west 30 feet, thence south to the center line of the now dedicated Georgia Street, thence east 60 feet, thence north to the center line of the now dedicated Leavenworth Road, thence west 30 feet to the point of beginning. To be known as 95th Street, an extension of 95th Street existing, to run north and south between Georgia Street and Leavenworth Road (60 ft. right-of-way)

PETITION

BOND

SAID PETITION was accompanied with Bond, as required by law, signed by as principal, and as sureties, in the penal sum of DOLLARS, (\$.....)

WE, The undersigned, owning land along the line of the road described in the accompanying petition hereby relinquish all claim of damage that we might have, either as owner or agent, by reason of land to be appropriated as right of way for said road, and waive notice to land owners, provided by law, and donate the land for right of way for said road through the lands, a description of which is placed opposite our several names:

Relinquishment
of Claim
for Damages

NAMES	Owner or Agent	DESCRIPTION	S	T	R	Total Number of Acres in Description
<u>Names that Appear on Road Petition</u>						
George Bennetto						
Roscoe Davis						
Maxine H. Fuller						
Joe Bloznik						
William Gilmore						
A. F. Grisinginger						
Cleveland Gress						
Aloysius Barber						
John B. Wood						
Walter Walker						
H. V. McFarland						
Ed H. Dragush						
R. M. Cunningham						
Leonard M. Barer						
Georgia Dunn						
W. F. Ruffin						
E. H. Davis						
Joseph A. Sass						

I, one of the petitioners on the Petition herewith submitted, do hereby certify that all of the resident land owners owning land along the line of the road described therein have signed the within relinquishment except:

Signed: One of the Petitioners.

WYANDOTTE COUNTY, KANSAS

WHEREUPON, said bond was approved by the Board, and it appearing to the satisfaction of the Board, that the law had been substantially complied with, it was ordered, that Courtney A. Robertson, Cordell D. Meeks and Joseph F. Reardon

Appointment of Viewers

be appointed viewers of the proposed road, and that they meet in conjunction with the County Surveyor, at the _____ of _____ in Prairie Township, on the 17th day of October, 19 58, and proceed to view and lay out said road,

and accede to a hearing, and make due report of their proceedings to the County Board.

the 18th day of September, 19 58, R. W. Jensen,

County Board his certificate, under seal, setting forth, that pursuant to law he had caused public

notice of said proposed road to be published in The Wyandotte Echo

(a weekly newspaper, published in Kansas City, Kansas,

for two consecutive weeks and that said notice was so published in said newspaper,

on the 25th day of September, 19 58, the 2nd

day of October, 19 58, and the _____ day of _____

19 _____, and also caused similar notices to be posted to

public view upon the bulletin board in his office from September 22nd

19 58, to October 17th, 19 58, and similar notices to be publicly

posted in the following places, to-wit:

from _____ 19 _____, to _____ 19 _____, at _____ in _____ Township

from _____ 19 _____, to _____ 19 _____, at _____ in _____ Township

from _____ 19 _____, to _____ 19 _____, at _____ in _____ Township

and had also caused record of same to be made in the County Commissioner's

Record _____ 625 "

_____ day of _____ 19 58, Robert L. Buford _____ County Surveyor

presented to said County Board, his report of survey of said proposed road, plat and field notes, in words and figures as

follows, to-wit:

Pursuant to the order of the Board, I met with Courtney A. Robertson, Cordell D. Meeks _____ and

Joseph F. Reardon _____ viewers, at the _____ of _____ in Prairie

Township, on the 17th day of October, 19 58, and under the direction of said viewers, proceeded

to survey said road as petitioned for, conspicuously marking the same throughout, and noting the courses and distances,

and I do hereby certify that the following is a correct return of the survey of said road, and plat of the same, to-wit:

Beginning at the northwest corner of the northeast $\frac{1}{4}$ of Section 36-10-23, thence

west 30 feet, thence south to the center line of the now dedicated Georgia Street, thence

east 60 feet, thence north to the center line of the now dedicated Leavenworth Road,

thence west 30 feet to the point of beginning. To be known as 95th Street, an extension

of 95th Street existing, to run north and south between Georgia Street and Leavenworth

Road (60 ft. right-of-way)

PROOF OF PUBLIC NOTICE

County Surveyor's Report and Field Notes

ROAD RECORD

Acme Bindery Co.—4537

SEE PLAT AND FIELD NOTES IN FOLDER

County
Surveyor's
Plat and
Field Notes

Field Notes

ALSO, upon said 4th day of December, 19 58, said Courtney A. Robertson, Cordell D. Meeks, and Joseph F. Reardon, Viewers, presented to said County Board their several reports, as follows, to-wit:

"Pursuant to Commissioners' Notice, we met at the of in Quindaro Township, on the 17th day of October, 19 58, and taking to our assistance and, as chain carriers, and as marker, proceeded to view the route of the road petitioned for, which was surveyed under our direction by Robert L. Buford County Surveyor, the field notes and plat of which survey are hereto attached and form part of this report, and after careful deliberation we are of the opinion that said road is practicable, and of public utility, and recommend that it be granted, as located and surveyed, and that it be established and opened feet wide."

Viewers' Report
of View and
Survey

WYANDOTTE COUNTY, KANSAS

Viewers' Report of Damages Claimed and Awarded

And further report that the following is a complete list of the names of all persons (Owners, Agents or Guardians) who filed claims with us for damages or compensation, (which said claims are herewith submitted,) by reason of the location and establishment of said proposed road and the amount awarded to each, by us, to-wit:

NAMES	Owner, Agent or Guardian	FRACTIONAL PART	Sec.	Twp.	R'nge	Acres Appropriated	Am't Claimed	Am't Awarded by Viewers	Commissioners Revision	
<u>No damages claimed</u>							<u>NODAMAGES ALLOWED.</u>			

Petitioner's Affidavit of Service of Notice

ALSO, upon said..... day of....., 19....., there was presented to said County Board, the affidavit of..... one of the petitioners aforesaid, setting forth that due notice of the..... of said proposed road, together with date of meeting of the Viewers, as per published notice of County Clerk, had been served upon each of the persons noted below, who, as Owners, Agents, or Guardians were all the persons through whose premises said road is proposed to be located, except those who have signed Relinquishment, to-wit:

Date When Notice Was Served	NAME OF PERSON	Owner, Agent or Guardian	FRACTIONAL PART	Sec.	Twp.	Range	REMARKS

Final Order of Board of County Commissioners

WHEREUPON, on the 4th day of December, 1958, the following action thereon was had by said Board of County Commissioners, to-wit:

Upon due consideration, no legal objection having been offered against the establishment of said road, and believing the same to be of public utility, it is ORDERED: that the Viewers' Report of View and Report and Plat of Survey be adopted, and that said road be declared located and established as a public highway in accordance therewith; full record thereof to be made in the County Road Record and Plat, as Road No....., and the Trustees of Prairie Township be notified to cause the same to be opened for public travel.

NOTICE TO HIGHWAY COMMISSIONER TO OPEN ROAD MAILED DECEMBER 4, 1958.

I CERTIFY, that the foregoing is a complete record of the location and establishment of said road No....., as required by law to be made, and that the same was recorded on the..... day of....., 19.....

.....
County Clerk.

ROAD RECORD

Arme Bindery Co.—4537

Road No.

BE IT REMEMBERED, That on the 20th day of November, 1958, a Road Petition signed by
 and others, was presented to the Board of County Commissioners of
 Wyandotte County, Kansas, praying for Location of a certain road, described as follows, to-wit:

Webster Avenue as shown on Plat of Landell Estates.

PETITION

SAID PETITION was accompanied with Bond, as required by law, signed by.....
 as principal, and..... and..... as sureties, in the
 penal sum of..... DOLLARS, (\$.....)

BOND

WE, The undersigned, owning land along the line of the..... road described in the accompanying
 petition hereby relinquish all claim of damage that we might have, either as owner or agent, by reason of land to be approp-
 riated as right of way for said road, and waive notice to land owners, provided by law, and donate the land for right of way
 for said road through the lands, a description of which is placed opposite our several names:

Relinquishment
of Claim
for Damages

NAMES	Owner or Agent	DESCRIPTION	S	T	R	Total Number of Acres in Description
<u>NAMES THAT APPEAR ON ROAD PETITION</u>						
Frank Rahija						
Frank A. Glatz, jr.						
Ivan Rahija						
M. J. Krisman						
J. A Muder, Sr.						
Bdw. P. Schmidt						
Albert A. Maas						
Mike Hotujac						
A. Roboliwicz						
R. W. Quigley						
Frank Kolcic						
Clyde B. Adams						
R. h. McCormick						

I,..... one of the petitioners on the Petition herewith
 submitted, do hereby certify that all of the resident land owners owning land along the line of the road described therein
 have signed the within relinquishment except:.....

Signed:.....
 One of the Petitioners.

WYANDOTTE COUNTY, KANSAS

Appointment
of
Viewers

WHEREUPON, said bond was approved by the Board, and it appearing to the satisfaction of the Board, that the law had been substantially complied with, it was ordered, that Courtney A. Robertson, Joseph F. Reardon and Cordell D. Meeks be appointed viewers of the proposed road, and that they meet in conjunction with the County Surveyor, at the _____ of _____ in Quindaro Township, on the 19th day of December, 1958, and proceed to view and lay out said road, according to law, giving to all parties a hearing, and make due report of their proceedings to the County Board.

AFTERWARDS, TO-WIT: On the 24th day of November, 1958, R. W. Jensen County Clerk, presented to said Board his certificate, under seal, setting forth, that pursuant to law he had caused public

ROAD NOTICE
State of Kansas,
Wyandotte County, ss.
To Whom It May Concern:
Take Notice, That a legal petition signed by Frank Rahija and other householders of Quindaro Township, in said county, has been presented to the Board of County Commissioners, praying for the location of a road, as follows, viz: Webster Avenue as shown on plat of Landell Estates.
And that said Board has appointed Courtney A. Robertson, Cordell D. Meeks and Joseph F. Reardon viewers, who will meet at the point of beginning of said road, as petitioned for on the 19th day of December, 1958, and proceed to view said road as the law directs, at which time and place all persons interested may attend and have a hearing. In case said viewers fail to meet on the day designated, they may meet on the following day, as provided by law, without further notice.
Witness my hand and the official seal of said county, this 24th day of November, 1958.
R. W. JENSEN,
County Clerk.
(Seal) (Filed Nov. 27, 1958)

notice of said proposed road to be published in The Wyandotte Echo (a weekly newspaper, published in Kansas City, Kansas,) for two consecutive weeks and that said notice was so published in said newspaper, on the _____ day of _____, 19____, the 27th day of November, 1958, and the 4th day of December, 1958, and also caused similar notices to be posted to public view upon the bulletin board in his office from November 24th, 1958, to December 19, 1958, and similar notices to be publicly posted in the following places, to-wit:

from _____, 19____, to _____, 19____, at _____ in _____ Township
from _____, 19____, to _____, 19____, at _____ in _____ Township
from _____, 19____, to _____, 19____, at _____ in _____ Township
and had also caused record of same to be made in the County Commissioner's

Record 21-WB _____ 15 "

PROOF OF
PUBLIC
NOTICE

ALSO, upon said 8th day of January, 1959, Robert Buford County Surveyor presented to said County Board, his report of survey of said proposed road, plat and field notes, in words and figures as follows, to-wit:


Pursuant to the order of the Board, I met with Courtney A. Robertson, Cordell D. Meeks and Joseph F. Reardon viewers, at the _____ of _____ in Quindaro Township, on the 19th day of December, 1958, and under the direction of said viewers, proceeded to survey said road as petitioned for, conspicuously marking the same throughout, and noting the courses and distances, and I do hereby certify that the following is a correct return of the survey of said road, and plat of the same, to-wit:

Webster Avenue as shown on Plat of Landell Estates.

County
Surveyor's
Report and
Field Notes

ROAD RECORD

Acme Bindery Co.—4537



County
Surveyor's
Plat and
Field Notes

Field Notes

ALSO, upon said 8th day of January, 19 59, said Courtney A. Robertson, Cordell D. Meeks and Joseph F. Reardon, Viewers, presented to said County Board their several reports, as follows, to-wit:

"Pursuant to Commissioners' Notice, we met at the of in Quindaro Township, on the 19th day of December, 19 58, and taking to our assistance and as chain carriers, and as marker, proceeded to view the route of the road petitioned for, which was surveyed under our direction by Robert Buford County Surveyor, the field notes and plat of which survey are hereto attached and form part of this report, and after careful deliberation we are of the opinion that said road is practicable, and of public utility, and recommend that it be granted, as located and surveyed, and that it be established and opened feet wide."

Viewers' Report
of View and
Survey

ROAD RECORD

Acme Bindery Co.—4537

Road No.

BE IT REMEMBERED, That on the 22nd day of August, 1957, a Road Petition signed by N. E. Chadborn and 12 others, was presented to the Board of County Commissioners of Wyandotte County, Kansas, praying for Location of a certain road, described as follows, to-wit:

PETITION

Oakland Avenue, from 79th Street to 82nd Street: Freeman Avenue from 79th Street to 81st Street: New Jersey from 79th Street shown by the recorded plats of Arrowhead Village, First Addition and Arrowhead Village, Second Addition.

SAID PETITION was accompanied with Bond, as required by law, signed by..... as principal, and..... as sureties, in the penal sum of..... DOLLARS, (\$.....)

BOND

WE, The undersigned, owning land along the line of the..... road described in the accompanying petition hereby relinquish all claim of damage that we might have, either as owner or agent, by reason of land to be appropriated as right of way for said road, and waive notice to land owners, provided by law, and donate the land for right of way for said road through the lands, a description of which is placed opposite our several names:

Relinquishment
of Claim
for Damages

NAMES	Owner or Agent	DESCRIPTION	S	T	R	Total Number of Acres in Description
<u>NAMES THAT APPEAR ON ROAD PETITION</u>						
M. E. Chadborn						
R. R. Higman						
Mrs. Harry Scherzer, Jr.						
Frank Rahija						
Frank Glatz,						
William H. Brune						
Leonard Childers						
Truman Schlef						
Lewis G. Allen						
William R. Allen						
Fred A. Brooks						
Chas M. Bolton						

I,..... one of the petitioners on the Petition herewith submitted, do hereby certify that all of the resident land owners owning land along the line of the road described therein have signed the within relinquishment except:.....

Signed:.....
One of the Petitioners.

WYANDOTTE COUNTY, KANSAS

WHEREUPON, said bond was approved by the Board, and it appearing to the satisfaction of the Board, that the law had been substantially complied with, it was ordered, that Courtney A. Robertson, Cordell D. Meeks and Joseph F. Reardon be appointed viewers of the proposed road, and that they meet in conjunction with the County Surveyor, at the _____ of _____ in Wyandotte Township, on the 24th day of October, 19 58, and proceed to view and lay out said road, according to law, giving to all parties a hearing, and make due report of their proceedings to the County Board.

Appointment of Viewers

AFTERWARDS, TO-WIT: On the 25th day of September, 19 58, R. W. Jensen County Clerk, presented to said Board his certificate, under seal, setting forth, that pursuant to law he had caused public notice of said proposed road to be published in The Wyandotte Echo (a weekly newspaper, published in Kansas City, Kansas,) for two consecutive weeks and that said notice was so published in said newspaper, on the 2nd day of October, 19 58, the 9th day of October, 19 58, and the _____ day of _____, 19 _____, and also caused similar notices to be posted to public view upon the bulletin board in his office from Sept. 25, 19 58, to October 24th, 19 58, and similar notices to be publicly posted in the following places, to-wit:

ROAD NOTICE
 State of Kansas
 Wyandotte County, ss:
 TO WHOM IT MAY CONCERN:
 TAKE NOTICE That a legal petition signed by M. E. Chadborn and other householders of Wyandotte Township, in said County, has been presented to the Board of County Commissioners, praying for the location of a road as follows, viz:
 Beginning at Oakland Avenue from 79th Street to 82nd Street, Freeman Avenue from 79th Street to 81st Street, New Jersey from 79th Street to 82nd Street, 79th Street, 81st Street and 81st Terrace, all as shown by the recorded plats of Arrowhead Village, First Addition and Arrowhead Village, Second Addition.
 And that said Board has appointed Courtney A. Robertson, Cordell D. Meeks, and Joseph F. Reardon, Viewers, who will meet at the point of beginning of said road, as petitioned for on the 24th day of October, 1958, and proceed to view said road, as the law directs, at which time and place all persons interested may attend and have a hearing. In case said viewers fail to meet on the day designated, they may meet on the following day, as provided by law, without further notice.
 WIT my hand and the official seal of said County, this 15th day of _____, 1958.

 (First Addition, 1958)

PROOF OF PUBLIC NOTICE

from _____ 19 _____, to _____ 19 _____, at _____ in _____ Township
 from _____ 19 _____, to _____ 19 _____, at _____ in _____ Township
 from _____ 19 _____, to _____ 19 _____, at _____ in _____ Township
 and had also caused record of same to be made in the County Commissioner's

Re _____ 627 _____
 WIT my hand and the official seal of said County, this 15th day of _____, 1958.

 (First Addition, 1958)
 _____ his report of survey of said proposed road, plat and field notes, in words and figures as follows, to-wit:


County Surveyor's Report and Field Notes

Pursuant to the order of the Board, I met with Courtney A. Robertson, Cordell D. Meeks and Joseph F. Reardon viewers, at the _____ of _____ in Wyandotte Township, on the 24th day of October, 19 58, and under the direction of said viewers, proceeded to survey said road as petitioned for, conspicuously marking the same throughout, and noting the courses and distances, and I do hereby certify that the following is a correct return of the survey of said road, and plat of the same, to-wit:

Beginning at Oakland Avenue from 79th Street to 82nd Street, Freeman Avenue from 79th Street to 81st Street, New Jersey from 79th Street to 82nd Street, 79th Street, 81st Street and 81st Terrace, all as shown by the recorded plats of Arrowhead Village, First Addition and Arrowhead Village, Second Addition.

ROAD RECORD

Acme Bindery Co.—4537



County
Surveyor's
Plat and
Field Notes

Field Notes

ALSO, upon said 12th day of January, 1959, said Cartney A. Robertson, Cordell D. Meeks, and Joseph F. Reardon, Viewers, presented to said County Board their several reports, as follows, to-wit:

"Pursuant to Commissioners' Notice, we met at the _____ of _____ in Wyandotte Township, on the 24th day of October, 1958, and taking to our assistance _____ and _____, as chain carriers, and _____ as marker, proceeded to view the route of the road petitioned for, which was surveyed under our direction by Robert L. Buford County Surveyor, the field notes and plat of which survey are hereto attached and form part of this report, and after careful deliberation we are of the opinion that said road is practicable, and of public utility, and recommend that it be granted, as located and surveyed, and that it be established and opened _____ feet wide."

Viewers' Report
of View and
Survey

WYANDOTTE COUNTY, KANSAS

Viewers' Report of Damages Claimed and Awarded

And further report that the following is a complete list of the names of all persons (Owners, Agents or Guardians) who filed claims with us for damages or compensation, (which said claims are herewith submitted,) by reason of the location and establishment of said proposed road and the amount awarded to each, by us, to-wit:

NAMES	Owner, Agent or Guardian	FRACTIONAL PART	Sec.	Twp.	R'nge	Acres Appropriated	Am't Claimed	Am't Awarded by Viewers	Commissioners Revision
<u>No Damages Allowed</u>								<u>No Damage Claimed</u>	

Petitioner's Affidavit of Service of Notice

ALSO, upon said..... day of....., 19....., there was presented to said County Board, the affidavit of..... one of the petitioners aforesaid, setting forth that due notice of the..... of said proposed road, together with date of meeting of the Viewers, as per published notice of County Clerk, had been served upon each of the persons noted below, who, as Owners, Agents, or Guardians were all the persons through whose premises said road is proposed to be located, except those who have signed Relinquishment, to-wit:

Date When Notice Was Served	NAME OF PERSON	Owner, Agent or Guardian	FRACTIONAL PART	Sec.	Twp.	Range	REMARKS

Final Order of Board of County Commissioners

WHEREUPON, on the 12th day of January....., 1959....., the following action thereon was had by said Board of County Commissioners, to-wit:

Upon due consideration, no legal objection having been offered against the establishment of said road, and believing the same to be of public utility, it is ORDERED: that the Viewers' Report of View and Report and Plat of Survey be adopted, and that said road be declared located and established as a public highway in accordance therewith; full record thereof to be made in the County Road Record and Plat, as Road No....., and the Trustees of Wyandotte Township be notified to cause the same to be opened for public travel.

NOTICE TO HIGHWAY COMMISSIONER TO OPEN ROAD MAILED JANUARY 13, 1959.

I CERTIFY, that the foregoing is a complete record of the location and establishment of said road No....., as required by law to be made, and that the same was recorded on the..... day of....., 19.....

.....
County Clerk.

ROAD RECORD

Arme Bindery Co. - 4537

Road No.

BE IT REMEMBERED, That on the 9th day of October, 1958, a Road Petition signed by T. C. Smithey and 14 others, was presented to the Board of County Commissioners of Wyandotte County, Kansas, praying for Location of a certain road, described as follows, to-wit:

63rd Street thence West 608.26 in Meadow Brook Addition a subdivision of land in Wyandotte County, Kansas, said road to be known as Longwood Court.

PETITION

SAID PETITION was accompanied with Bond, as required by law, signed by as principal, and as sureties, in the penal sum of DOLLARS, (\$.....)

BOND

WE, The undersigned, owning land along the line of the road described in the accompanying petition hereby relinquish all claim of damage that we might have, either as owner or agent, by reason of land to be appropriated as right of way for said road, and waive notice to land owners, provided by law, and donate the land for right of way for said road through the lands, a description of which is placed opposite our several names:

Relinquishment
of Claim
for Damages

NAMES	Owner or Agent	DESCRIPTION	S	T	R	Total Number of Acres in Description
<u>NAMES THAT APPEAR ON PETITION</u>						
Earl Dollison						
Herman C. Smithey						
D. L. Stone						
Wanda Stone						
Mary L. Coleman						
Mary Lue Preston						
Charles Lawson						
Lorraine Lawson						
J. B. Smith						
Joy Smith						
J. R. Preston						
Roanald Sennett						
Earlene Sennett						
Phillip W. Coleman						

I, one of the petitioners on the Petition herewith submitted, do hereby certify that all of the resident land owners owning land along the line of the road described therein have signed the within relinquishment except:

Signed:
One of the Petitioners.

WYANDOTTE COUNTY, KANSAS

Appointment
of
Viewers

WHEREUPON, said bond was approved by the Board, and it appearing to the satisfaction of the Board, that the law had been substantially complied with, it was ordered, that Courtney A. Robertson, Cordell D. Meeks and Joseph F. Reardon be appointed viewers of the proposed road, and that they meet in conjunction with the County Surveyor, at the _____ of _____ in Quindaro Township, on the 7th day of November, 1958, and proceed to view and lay out said road, according to law, giving to all parties a hearing, and make due report of their proceedings to the County Board.

AFTERWARDS, TO-WIT: On the 14th day of October, 1958, R. W. Jensen County Clerk, presented to said Board his certificate, under seal, setting forth, that pursuant to law he had caused public

ROAD NOTICE
State of Kansas,
Wyandotte County, ss.
To Whom It May Concern:
Take Notice, That a legal petition signed by T. C. Smithy and other householders of Quindaro Township, in said County, has been presented to the Board of County Commissioners, praying for the location of a road, as follows, viz.: Beginning at 63rd Street, thence west 608.26 feet in Meadowbrook Addition, a subdivision of land in Wyandotte County, Kansas, said road to be known as Longwood Court.
And that said Board has appointed Courtney A. Robertson, Cordell D. Meeks and Joseph F. Reardon, viewers, who will meet at the point of beginning of said road, as petitioned for on the 7th day of November, 1958, and proceed to view said road, as the law directs, at which time and place all persons interested may attend and have a hearing. In case said viewers fail to meet on the day designated, they may meet on the following day, as provided by law, without further notice.
Witness my hand and the official seal of said County, this 14th day of October, 1958.
R. W. JENSEN,
County Clerk.
(Seal)
(First Published Oct. 15, 1958)
St-WE-10-23-58

notice of said proposed road to be published in The Wyandotte Echo (a weekly newspaper, published in Kansas City, Kansas,) for two consecutive weeks and that said notice was so published in said newspaper, on the 16th day of October, 1958, the 23rd day of October, 1958, and the _____ day of _____, 19____, and also caused similar notices to be posted to public view upon the bulletin board in his office from October 14, 1958, to November 7th, 1958, and similar notices to be publicly posted in the following places, to-wit:
from _____ 19____, to _____ 19____, at _____ in _____ Township
from _____ 19____, to _____ 19____, at _____ in _____ Township
from _____ 19____, to _____ 19____, at _____ in _____ Township
and had also caused record of same to be made in the County Commissioner's

PROOF OF
PUBLIC
NOTICE

“ 633 ”
_____ day of January, 1959, Robert L. Buford County Surveyor presented to said County Board, his report of survey of said proposed road, plat and field notes, in words and figures as follows, to-wit:


County
Surveyor's
Report and
Field Notes

Pursuant to the order of the Board, I met with Courtney A. Robertson, Cordell D. Meeks and Joseph F. Reardon viewers, at the _____ of _____ in Quindaro Township, on the 7th day of November, 1958, and under the direction of said viewers, proceeded to survey said road as petitioned for, conspicuously marking the same throughout, and noting the courses and distances, and I do hereby certify that the following is a correct return of the survey of said road, and plat of the same, to-wit:

Beginning at 63rd Street, thence west 608.26 feet in Meadowbrook Addition, a subdivision of land in Wyandotte County, Kansas, said road to be known as Longwood Court.

ROAD RECORD

Acme Bindery Co.—4537



County
Surveyor's
Plat and
Field Notes

Field Notes

ALSO, upon said 12th day of January, 1959, said Courtney A. Robertson, Cordell D. Meeks, and Joseph F. Reardon, Viewers, presented to said County Board their several reports, as follows, to-wit:

"Pursuant to Commissioners' Notice, we met at the _____ of _____ in Quindaro Township, on the 7th day of January, 1959, and taking to our assistance _____ and _____, as chain carriers, and _____ as marker, proceeded to view the route of the road petitioned for, which was surveyed under our direction by Robert L. Buford County Surveyor, the field notes and plat of which survey are hereto attached and form part of this report, and after careful deliberation we are of the opinion that said road is practicable, and of public utility, and recommend that it be granted, as located and surveyed, and that it be established and opened _____ feet wide."

Viewers' Report
of View and
Survey

WYANDOTTE COUNTY, KANSAS

Viewers' Report of Damages Claimed and Awarded

And further report that the following is a complete list of the names of all persons (Owners, Agents or Guardians) who filed claims with us for damages or compensation, (which said claims are herewith submitted,) by reason of the location and establishment of said proposed road and the amount awarded to each, by us, to-wit:

NAMES	Owner, Agent or Guardian	FRACTIONAL PART	Sec.	Twp.	R'ng	Acres Appropriated	Am't Claimed	Am't Awarded by Viewers	Commissioners Revision
<u>NO DAMAGES ALLOWED</u>					<u>NO DAMGAES CLAIMED</u>				

Petitioner's Affidavit of Service of Notice

ALSO, upon said.....day of....., 19....., there was presented to said County Board, the affidavit of.....one of the petitioners aforesaid, setting forth that due notice of the.....of said proposed road, together with date of meeting of the Viewers, as per published notice of County Clerk, had been served upon each of the persons noted below, who, as Owners, Agents, or Guardians were all the persons through whose premises said road is proposed to be located, except those who have signed Relinquishment, to-wit:

Date When Notice Was Served	NAME OF PERSON	Owner, Agent or Guardian	FRACTIONAL PART	Sec.	Twp.	Range	REMARKS

Final Order of Board of County Commissioners

WHEREUPON, on the 12th day of January....., 19 59., the following action thereon was had by said Board of County Commissioners, to-wit:

Upon due consideration, no legal objection having been offered against the establishment of said road, and believing the same to be of public utility, it is ORDERED: that the Viewers' Report of View and Report and Plat of Survey be adopted, and that said road be declared located and established as a public highway in accordance therewith; full record thereof to be made in the County Road Record and Plat, as Road No....., and the Trustees of.....Quindaro.....Township be notified to cause the same to be opened for public travel.

NOTIC TO HIGHWAY COMMISSIONER TO OPEN ROAD MAILED JANUARY 13, 1959.

I CERTIFY, that the foregoing is a complete record of the location and establishment of said road No....., as required by law to be made, and that the same was recorded on the.....day of....., 19.....

.....
County Clerk.

ROAD RECORD

Acme Bindery Co. - 4537

Road No.

BE IT REMEMBERED, That on the 8th day of September, 19 58, a Road Petition signed by Mary L. Winkelbauer and 12 others, was presented to the Board of County Commissioners of Wyandotte County, Kansas, praying for Location of a certain road, described as follows, to wit:

PETITION

Beginning at a point 32 poles east of the southwest corner of the southeast 1/4 of Section 3, Township 11, Range 24, thence east 14 poles, thence north 80 poles, thence west 14 poles, thence south 80 poles to the point of beginning. The north 25 feet of the above described tract of land to be dedicated for road purposes to the County Commissioners of Wyandotte County, Kansas, Also, beginning at a point 32 poles (528.0) feet east and 80 poles (1,320.0 feet) north of the southwest corner of the southeast 1/4 of Section 3, Township 11, Range 24, Wyandotte County, Kansas, thence west 264.0 feet, thence south 25.0 feet, thence east 264.0, thence north 25.0 feet to the point of beginning. Above described tracts to be dedicated for road purposes to the County Commissioners of Wyandotte County, Kansas, and to be known as Everett Avenue.

SAID PETITION was accompanied with Bond, as required by law, signed by as principal, and and as sureties, in the penal sum of DOLLARS, (\$.....)

BOND

WE, The undersigned, owning land along the line of the road described in the accompanying petition hereby relinquish all claim of damage that we might have, either as owner or agent, by reason of land to be appropriated as right of way for said road, and waive notice to land owners, provided by law, and donate the land for right of way for said road through the lands, a description of which is placed opposite our several names:

Relinquishment of Claim for Damages

NAMES	Owner or Agent	DESCRIPTION	S	T	R	Total Number of Acres in Description
<u>NAMES THAT APPEAR ON PETITION</u>						
RAPHAEL ALEXANDER						
DON FISHER						
MONA FISHER						
JOHN MAGDICK						
EILEEN MAGDICK						
EVA FITHIAN						
ROBENA ASBURY						
FAYE S. ASBURY						
VIRGINIA ALEXANDER						
CHARLES FITHIAN						
D. C. WINKELBAUER						
MARY L. WINKELBAUER						

I, one of the petitioners on the Petition herewith submitted, do hereby certify that all of the resident land owners owning land along the line of the road described therein have signed the within relinquishment except:

Signed:
One of the Petitioners.

WYANDOTTE COUNTY, KANSAS

Appointment
of
Viewers

WHEREUPON, said bond was approved by the Board, and it appearing to the satisfaction of the Board, that the law had been substantially complied with, it was ordered, that Courtney A. Robertson, Cordell D. Meeks and Joseph F. Reardon be appointed viewers of the proposed road, and that they meet in conjunction with the County Surveyor, at the _____ of _____ in Wyandotte Township, on the 10th day of October, 19 58, and proceed to view and lay out said road, according to law, giving to all parties a hearing, and make due report of their proceedings to the County Board.

AFTERWARDS, TO-WIT: On the 15th day of September, 19 58, R. W. Jensen County Clerk, presented to said Board his certificate, under seal, setting forth, that pursuant to law he had caused public

State of Kansas,
Wyandotte County,
To Whom It May Concern,
Take Notice, that a lease and other householders of Wyandotte Township, in said County, has been presented to the Board of County Commissioners, praying for the location of a road, as follows, viz.: Beginning at a point 32 poles east of the southwest corner of the southeast 1/4 of Section 3, Township 11, Range 24, thence east 14 poles, thence north 80 poles, thence west 14 poles, thence south 80 poles to the point of beginning. The north 25 feet of the above described tract of land to be dedicated for road purposes to the County Commissioners of Wyandotte County, Kansas.
Also beginning at a point 32 poles (528.0 feet) east and 80 poles (1,320.0 feet) north of the southwest corner of the southeast 1/4 of Section 3, Township 11, Range 24, Wyandotte County, Kansas, thence west 264.0 feet, thence south 25.0 feet, thence east 264.0 feet, thence north 25.0 feet to the point of beginning. Above described tracts to be dedicated for road purposes to the County Commissioners of Wyandotte County, Kansas, and to be known as Everett Avenue.

PROOF OF
PUBLIC
NOTICE

notice of said proposed road to be published in The Wyandotte Echo (a weekly newspaper, published in The Kansas City, Kansas,) for two consecutive weeks and that said notice was so published in said newspaper, on the 18th day of September, 19 58, the 25th day of September, 19 58, and the _____ day of _____, 19 _____, and also caused similar notices to be posted to public view upon the bulletin board in his office from September 15, 19 58, to October 10th, 19 58, and similar notices to be publicly posted in the following places, to-wit:

- from _____ 19 _____, to _____ 19 _____, at _____ in _____ Township
- from _____ 19 _____, to _____ 19 _____, at _____ in _____ Township
- from _____ 19 _____, to _____ 19 _____, at _____ in _____ Township

and had also caused record of same to be made in the County Commissioner's office. " 623 "

County
Surveyor's
Report and
Field Notes

Also, upon said _____ day of January, 19 59, Robert L. Buford County Surveyor presented to said County Board, his report of survey of said proposed road, plat and field notes, in words and figures as follows, to-wit:


Pursuant to the order of the Board, I met with Courtney A. Robertson, Cordell D. Meeks and Joseph F. Reardon viewers, at the _____ of _____ in Wyandotte Township, on the 10th day of October, 19 58, and under the direction of said viewers, proceeded to survey said road as petitioned for, conspicuously marking the same throughout, and noting the courses and distances, and I do hereby certify that the following is a correct return of the survey of said road, and plat of the same, to-wit:

Beginning at a point 32 poles east of the southwest corner of the southeast 1/4 of Section 3, Township 11, Range 24, Thence east 14 poles, thence north 80 poles, thence west 14 poles, thence south 80 poles to the point of beginning. The north 25 feet of the above described tract of land to be dedicated for road purposes to the County Commissioners of Wyandotte County, Kansas.

Also, beginning at a point 32 poles (528.0) feet east and 80 poles (1,320.0 feet) north of the southwest corner of the southeast 1/4 of Section 3, Township 11, Range 24, Wyandotte County, Kansas, thence west 264.0 feet, thence south 25.0 feet, thence east 264.0 feet, thence north 25.0 feet to the point of beginning. Above described tracts to be dedicated for road purposes to the County Commissioners of Wyandotte County, Kansas, and to be known as Everett Avenue.

ROAD RECORD

Acme Bindery Co.-4537



County
Surveyor's
Plat and
Field Notes

Field Notes

ALSO, upon said 13th day of January, 19 59, said Courtney A. Robertson, Cordell D. Meeks
 and Joseph F. Reardon, Viewers, presented to said County Board their several reports, as follows, to-wit:
 "Pursuant to Commissioners' Notice, we met at the.....of.....in Wyandotte
 Township, on the 10th day of October, 19 58, and taking to our assistance.....
 and....., as chain carriers, and..... as marker, proceeded
 to view the route of the road petitioned for, which was surveyed under our direction by Robert L. Buford
 County Surveyor, the field notes and plat of which survey are hereto attached and form part of this report, and after careful
 deliberation we are of the opinion that said road is practicable, and of public utility, and recommend that it be granted, as
 located and surveyed, and that it be established and opened.....feet wide."

Viewers' Report
of View and
Survey

WYANDOTTE COUNTY, KANSAS

Viewers' Report of Damages Claimed and Awarded

And further report that the following is a complete list of the names of all persons (Owners, Agents or Guardians) who filed claims with us for damages or compensation, (which said claims are herewith submitted,) by reason of the location and establishment of said proposed road and the amount awarded to each, by us, to-wit:

NAMES	Owner, Agent or Guardian	FRACTIONAL PART	Sec.	Twp.	R'nge	Acres Appropriated	Am't Claimed	Am't Awarded by Viewers	Commissioners Revision
<u>NO DAMAGES ALLOWED</u>					<u>NO DAMAGES CLAIMED</u>				

Petitioner's Affidavit of Service of Notice

ALSO, upon said day of, 19....., there was presented to said County Board, the affidavit of one of the petitioners aforesaid, setting forth that due notice of the of said proposed road, together with date of meeting of the Viewers, as per published notice of County Clerk, had been served upon each of the persons noted below, who, as Owners, Agents, or Guardians were all the persons through whose premises said road is proposed to be located, except those who have signed Relinquishment, to-wit:

Date When Notice Was Served	NAME OF PERSON	Owner, Agent or Guardian	FRACTIONAL PART	Sec.	Twp.	Range	REMARKS

Final Order of Board of County Commissioners

WHEREUPON, on the 13th day of January, 1959, the following action thereon was had by said Board of County Commissioners, to-wit:

Upon due consideration, no legal objection having been offered against the establishment of said road, and believing the same to be of public utility, it is ORDERED: that the Viewers' Report of View and Report and Plat of Survey be adopted, and that said road be declared located and established as a public highway in accordance therewith; full record thereof to be made in the County Road Record and Plat, as Road No....., and the Trustees of Wyandotte Township be notified to cause the same to be opened for public travel.

NOTICE TO HIGHWAY COMMISSIONER TO OPEN ROAD MAILED JANUARY 13, 1959.

I CERTIFY, that the foregoing is a complete record of the location and establishment of said road No....., as required by law to be made, and that the same was recorded on the day of, 19.....

.....
County Clerk.

ROAD RECORD

Acme Bindery Co.—4537

Road No.

BE IT REMEMBERED, That on the 24th day of July, 1958, a Road Petition signed by Roy W. Brillhart and 12 others, was presented to the Board of County Commissioners of Wyandotte County, Kansas, praying for Location of a certain road, described as follows, to-wit:

PETITION

Beginning at the intersection of 45th Street and the Wyandotte-Johnson County line including 45th Street, Sutton Court and Oliver Avenue, all of which are located in Brillhart Gardens in Wyandotte County, Kansas.

SAID PETITION was accompanied with Bond, as required by law, signed by as principal, and as sureties, in the penal sum of DOLLARS, (\$.....)

BOND

WE, The undersigned, owning land along the line of the road described in the accompanying petition hereby relinquish all claim of damage that we might have, either as owner or agent, by reason of land to be appropriated as right of way for said road, and waive notice to land owners, provided by law, and donate the land for right of way for said road through the lands, a description of which is placed opposite our several names:

Relinquishment of Claim for Damages

NAMES	Owner or Agent	DESCRIPTION	S	T	R	Total Number of Acres in Description
<u>NAMES THAT APPEAR ON PETITION</u>						
E. L. Michael						
A. Alvey						
Leon W. McGee						
John J. McDonald						
Lee V. Durham						
William Hayduk						
Robert J. Glavin						
Jrs. James E. Groll						
Mrs. M. C. Hierman						
N. C. Fralin						
Mrs. Fred Meisner						
Mrs. Charles A. Cathey						

I, one of the petitioners on the Petition herewith submitted, do hereby certify that all of the resident land owners owning land along the line of the road described therein have signed the within relinquishment except:

Signed:
One of the Petitioners.

WYANDOTTE COUNTY, KANSAS

Appointment
of
Viewers

WHEREUPON, said bond was approved by the Board, and it appearing to the satisfaction of the Board, that the law had been substantially complied with, it was ordered, that Courtney A. Robertson, Cordell D. Meeks and Joseph F. Reardon be appointed viewers of the proposed road, and that they meet in conjunction with the County Surveyor, at the _____ of _____ in Shawnee Township, on the 22nd day of August, 1958, and proceed to view and lay out said road, according to law, giving to all parties a hearing, and make due report of their proceedings to the County Board.

AFTERWARDS, TO-WIT: On the 28th day of July, 1958, R. W. Jensen County Clerk, presented to said Board his certificate, under seal, setting forth, that pursuant to law he had caused public

NOTICE
 TO WHOM IT MAY CONCERN:
 TAKE NOTICE that a legal petition signed by W. Brillhart and other persons of Shawnee Township, in Wyandotte County, has been presented to the Board of County Commissioners praying for the location of roads as follows, viz:
 Beginning at the intersection of 45th Street and the Wyandotte-Johnson County Line including 45th Street, Sutton Court and Oliver Avenue, all of which are located in Brillhart Gardens in Wyandotte County, Kansas.
 And that said Board has appointed Courtney A. Robertson, Cordell D. Meeks and Joseph F. Reardon, Viewers, who will meet at the point of beginning of said road, as petitioned for on the 22nd day of August, 1958, and proceed to view said road, as the law directs, at which time and place all persons interested may attend and have a hearing. In case said viewers fail to meet on the day designated, they may meet on the following day, as provided by law, without further notice.

notice of said proposed road to be published in The Wyandotte Echo (a weekly newspaper, published in Kansas City, Kansas,) for two consecutive weeks and that said notice was so published in said newspaper, on the 31st day of July, 1958, the 7th day of August, 1958, and the _____ day of _____, 19____, and also caused similar notices to be posted to public view upon the bulletin board in his office from July 28th 1958, to August 22nd, 1958, and similar notices to be publicly posted in the following places, to-wit:
 from _____ 19____, to _____ 19____, at _____ in _____ Township
 from _____ 19____, to _____ 19____, at _____ in _____ Township
 from _____ 19____, to _____ 19____, at _____ in _____ Township
 and had also caused record of same to be made in the County Commissioner's

PROOF OF
PUBLIC
NOTICE

WITNESS my hand and the official seal of said County, this 28th day of July, 1958.

R. W. Jensen, County Clerk
 ay of January, 1959, Robert L. Buford County Surveyor

County
Surveyor's
Report and
Field Notes

presented to said County Board, his report of survey of said proposed road, plat and field notes, in words and figures as follows, to-wit:

Pursuant to the order of the Board, I met with Courtney A. Robertson, Cordell D. Meeks and Joseph F. Reardon viewers, at the _____ of _____ in Shawnee Township, on the 22nd day of August, 1958, and under the direction of said viewers, proceeded to survey said road as petitioned for, conspicuously marking the same throughout, and noting the courses and distances, and I do hereby certify that the following is a correct return of the survey of said road, and plat of the same, to-wit:

Beginning at the intersection of 45th Street and the Wyandotte-Johnson County Line including 45th Street, Sutton Court and Oliver Avenue, all of which are located in Brillhart Gardens in Wyandotte County, Kansas.

ROAD RECORD

Acme Bindery Co.-4537

SEE PLAT AND FIELD NOTES IN FOLDER

County
Surveyor's
Plat and
Field Notes

Field Notes

ALSO, upon said 12th day of January, 1959, said Courtney A. Robertson, Cordell D. Meeks, and Joseph F. Reardon, Viewers, presented to said County Board their several reports, as follows, to-wit:

"Pursuant to Commissioners' Notice, we met at the _____ of _____ in Shawnee Township, on the 22nd day of August, 1958, and taking to our assistance _____ and _____, as chain carriers, and _____ as marker, proceeded to view the route of the road petitioned for, which was surveyed under our direction by Robert L. Buford County Surveyor, the field notes and plat of which survey are hereto attached and form part of this report, and after careful deliberation we are of the opinion that said road is practicable, and of public utility, and recommend that it be granted, as located and surveyed, and that it be established and opened _____ feet wide."

Viewers' Report
of View and
Survey

WYANDOTTE COUNTY, KANSAS

Viewers' Report of Damages Claimed and Awarded

And further report that the following is a complete list of the names of all persons (Owners, Agents or Guardians) who filed claims with us for damages or compensation, (which said claims are herewith submitted,) by reason of the location and establishment of said proposed road and the amount awarded to each, by us, to-wit:

NAMES	Owner, Agent or Guardian	FRACTIONAL PART	Sec.	Twp.	R'nge	Acres Appropriated	Am't Claimed	Am't Awarded by Viewers	Commissioners Revision
<u>NO DAMAGES ALLOWED</u>							<u>NO DAMAGES CLAIMED</u>		

Petitioner's Affidavit of Service of Notice

ALSO, upon said day of, 19....., there was presented to said County Board, the affidavit of one of the petitioners aforesaid, setting forth that due notice of the of said proposed road, together with date of meeting of the Viewers, as per published notice of County Clerk, had been served upon each of the persons noted below, who, as Owners, Agents, or Guardians were all the persons through whose premises said road is proposed to be located, except those who have signed Relinquishment, to-wit:

Date When Notice Was Served	NAME OF PERSON	Owner, Agent or Guardian	FRACTIONAL PART	Sec.	Twp.	Range	REMARKS

Final Order of Board of County Commissioners

WHEREUPON, on the 12th day of January, 1959, the following action thereon was had by said Board of County Commissioners, to-wit:

Upon due consideration, no legal objection having been offered against the establishment of said road, and believing the same to be of public utility, it is ORDERED: that the Viewers' Report of View and Report and Plat of Survey be adopted, and that said road be declared located and established as a public highway in accordance therewith; full record thereof to be made in the County Road Record and Plat, as Road No....., and the Trustees of Shawnee Township be notified to cause the same to be opened for public travel.

NOTICE TO HIGHWAY COMMISSIONERS TO OPEN ROAD MAILED JANUARY 13th, 1959.

I CERTIFY, that the foregoing is a complete record of the location and establishment of said road No....., as required by law to be made, and that the same was recorded on the day of, 19.....

.....
County Clerk.

ROAD RECORD

Acme Bindery Co.—4537

Road No.
BE IT REMEMBERED, That on the 27th day of October, 19 58, a Road Petition signed by Charles Taylor and 18 others, was presented to the Board of County Commissioners of Wyandotte County, Kansas, praying for Location of a certain road, described as follows, to wit:

PETITION

Beginning at a point on the West line of Lot 1, Hatcher Heights, Section 24-10-24, subdivision of land in Kansas City, Wyandotte County, Kansas, according to the recorded plat thereof, a copy of which is attached hereto and made a part hereof; thence east, parallel with the North line of said Lot 1, 74.0 feet; thence Easterly on a curve to the left, having a radius of 181.0 feet, an arc distance of 105.82 feet; thence Easterly on a curve to the right, having a common tangent with the last described point, having a radius of 126.02 feet, an arc distance of 73.68 feet; thence East, parallel with the North line of said Lot 1, 94.0 feet or more to a point which is 10.0 feet East of the East line of said Lot 1, to be known as "HATCHER ROAD"

BOND

SAID PETITION was accompanied with Bond, as required by law, signed by as principal, and as sureties, in the penal sum of DOLLARS, (\$.....)

Relinquishment
of Claim
for Damages

WE, The undersigned, owning land along the line of the road described in the accompanying petition hereby relinquish all claim of damage that we might have, either as owner or agent, by reason of land to be appropriated as right of way for said road, and waive notice to land owners, provided by law, and donate the land for right of way for said road through the lands, a description of which is placed opposite our several names:

NAMES	Owner or Agent	DESCRIPTION	S	T	R	Total Number of Acres in Description
<u>NAMES THAT APPEAR ON PETITION</u>						
Heibert Harris						
Jamie Harris						
Luther Ashley						
Tanus Lagore						
Kenneth M. Joyce						
Dolores Joyce						
R. M. Sebrall						
R. E. Theno						
R. E. Theno						
Katherine Williams						
Charles Beamon, Jr.						
Herndan Williams, Jr.						
Mae Williams						
B. T. Henderson						
Mark C. Hinze						
Julia Hinze						
Charles Taylor						
Beatrice Taylor						

I, one of the petitioners on the Petition herewith submitted, do hereby certify that all of the resident land owners owning land along the line of the road described therein have signed the within relinquishment except:

Signed:
One of the Petitioners.

WYANDOTTE COUNTY, KANSAS

WHEREUPON, said bond was approved by the Board, and it appearing to the satisfaction of the Board, that the law had been substantially complied with, it was ordered, that Courtney A. Robertson, Cordell D. Meeks and Joseph F. Reardon be appointed viewers of the proposed road, and that they meet in conjunction with the County Surveyor, at the of in Quindaro Township, on the 2nd day of January, 1959, and proceed to view and lay out said road, according to law, giving to all parties a hearing, and make due report of their proceedings to the County Board.

AFTERWARDS, TO-WIT: On the 4th day of December, 1958, R. W. Jensen County Clerk, presented to said Board his certificate, under seal, setting forth, that pursuant to law he had caused public

ROAD NOTICE

State of Kansas, Wyandotte County, ss. To Whom It May Concern: Take Notice, That a legal petition signed by Charles Taylor and other householders of Quindaro Township, in said County, has been presented to the Board of County Commissioners, praying for the location of a road, as follows, viz.: Beginning at a point on the west line of Lot 1, Hatcher Heights, a subdivision of land in Kansas City, Wyandotte County, Kansas, according to the recorded plat thereof, thence east parallel with the north line of said Lot 1, 74.0 feet, thence easterly on a curve to the left, having a radius of 181.0 feet, an arc distance of 195.82 feet, thence easterly on a curve to the right, having a common tangent with the last described point, having a radius of 126.02 feet, an arc distance of 73.68 feet, thence east parallel with the north line of said Lot 1, 94.0 feet or more to a point which is 10.0 feet east of the east line of said Lot 1, to be known as Hatcher Road.

And that said board has appointed Courtney A. Robertson, Cordell D. Meeks and Joseph F. Reardon, viewers, who will meet at the point of beginning of said road, as petitioned for on the 2nd day of January, 1959, and proceed to view said road, as the law directs, at which time and place all persons interested may attend and have a hearing. In case said viewers fail to meet on the day designated, they may meet on the following day, as provided by law, without further notice.

Witness my hand and official seal of said county, this 4th day of December, 1958. R. W. Jensen County Clerk (Seal) (First Published, Dec. 11-12-58)

notice of said proposed road to be published in The Wyandotte Echo (a weekly newspaper, published in Kansas City, Kansas, Kansas) for two consecutive weeks and that said notice was so published in said newspaper, on the 11th day of December, 1958, the 18th day of December, 1958, and the day of December, 1958, and also caused similar notices to be posted to public view upon the bulletin board in his office from December 4th, 1958, to January 2, 1959, and similar notices to be publicly posted in the following places, to-wit:

- from 19 to 19, at in Township
from 19 to 19, at in Township
from 19 to 19, at in Township

and had also caused record of same to be made in the County Commissioner's office on the 18th day of January, 1959, County Surveyor

his report of survey of said proposed road, plat and field notes, in words and figures as follows: On the 18th day of January, 1959, County Surveyor

Board, I met with Courtney A. Robertson, Cordell D. Meeks, and Joseph F. Reardon, viewers, at the of in Quindaro Township, on the 2nd day of January, 1959, and under the direction of said viewers, proceeded

to survey said road as petitioned for, conspicuously marking the same throughout, and noting the courses and distances, and I do hereby certify that the following is a correct return of the survey of said road, and plat of the same, to-wit:

Beginning at a point on the west line of Lot 1, Hatcher Heights, a subdivision of land in Kansas City, Wyandotte County, Kansas, according to the recorded plat thereof, thence east parallel with the north line of said Lot 1, 74.0 feet, thence easterly on a curve to the left, having a radius of 181.0 feet, an arc distance of 195.82 feet, thence easterly on a curve to the right, having a common tangent with the last described point, having a radius of 126.02 feet, an arc distance of 73.68 feet, thence east parallel with the north line of said Lot 1, 94.0 feet or more to a point which is 10.0 feet east of the east line of said Lot 1, to be known as Hatcher Road.

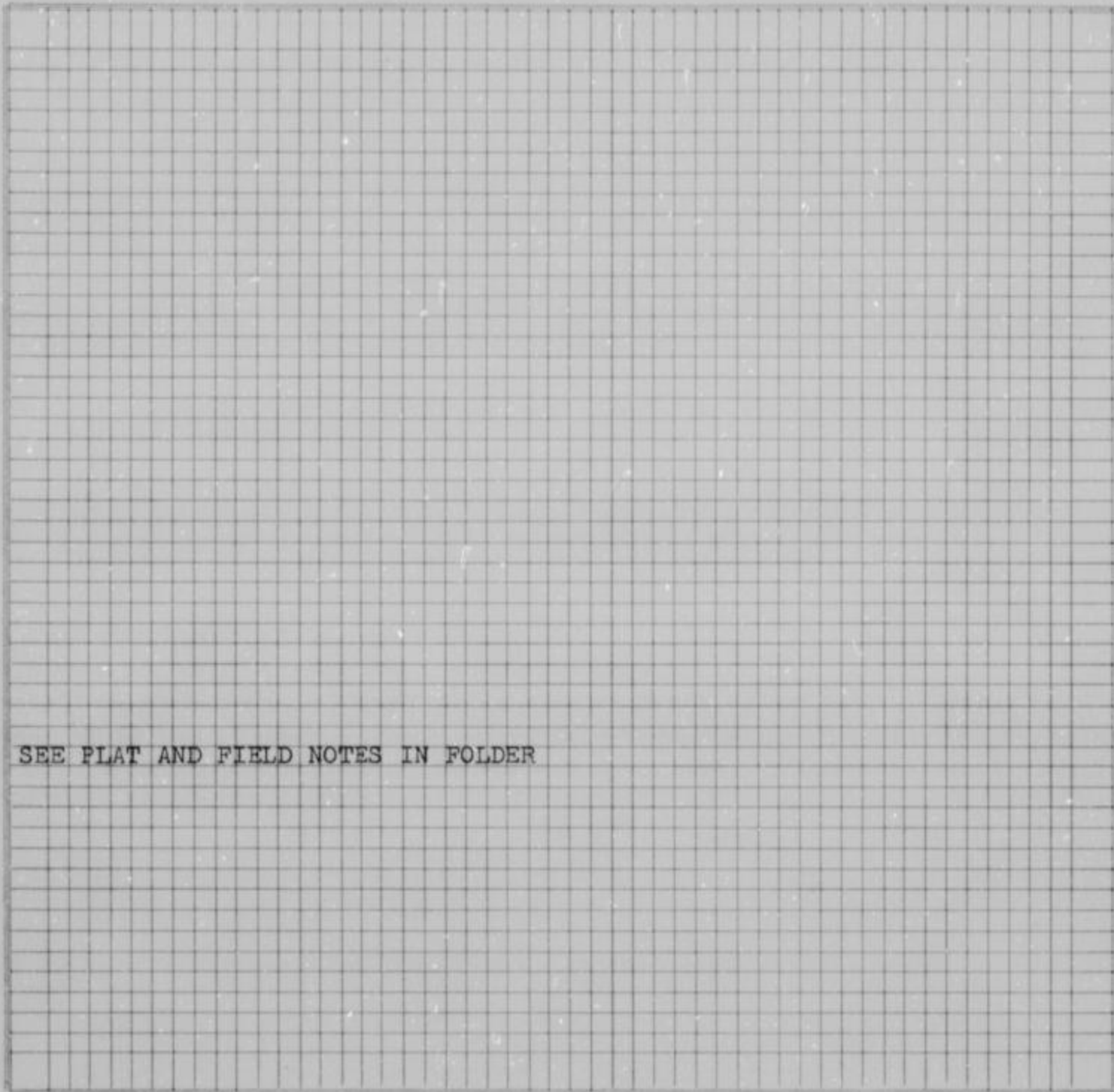
Appointment of Viewers

PROOF OF PUBLIC NOTICE

County Surveyor's Report and Field Notes

ROAD RECORD

Arme Bindery Co.—4537



County
Surveyor's
Plat and
Field Notes

Field Notes

ALSO, upon said 19th day of January, 1959, said Courtney A. Robertson, Cordell D. Meeks, and Joseph F. Reardon, Viewers, presented to said County Board their several reports, as follows, to-wit:

"Pursuant to Commissioners' Notice, we met at the _____ of _____ in Quindaro Township, on the 2nd day of January, 1959, and taking to our assistance _____ and _____, as chain carriers, and _____ as marker, proceeded to view the route of the road petitioned for, which was surveyed under our direction by Robert L. Buford County Surveyor, the field notes and plat of which survey are hereto attached and form part of this report, and after careful deliberation we are of the opinion that said road is practicable, and of public utility, and recommend that it be granted, as located and surveyed, and that it be established and opened _____ feet wide."

Viewers' Report
of View and
Survey

Notice to Highway Commissioner to Open Road Mailed January 19, 1959.

WYANDOTTE COUNTY, KANSAS

Viewers' Report of Damages Claimed and Awarded

And further report that the following is a complete list of the names of all persons (Owners, Agents or Guardians) who filed claims with us for damages or compensation, (which said claims are herewith submitted,) by reason of the location and establishment of said proposed road and the amount awarded to each, by us, to-wit:

NAMES	Owner, Agent or Guardian	FRACTIONAL PART	Sec.	Twp.	R'ng	Acres Appropriated	Am't Claimed	Am't Awarded by Viewers	Commissioners Revision
<u>NO DAMAGES ALLOWED</u>					<u>NO DAMAGES CLAIMED</u>				

Petitioner's Affidavit of Service of Notice

ALSO, upon said day of, 19....., there was presented to said County Board, the affidavit of one of the petitioners aforesaid, setting forth that due notice of the of said proposed road, together with date of meeting of the Viewers, as per published notice of County Clerk, had been served upon each of the persons noted below, who, as Owners, Agents, or Guardians were all the persons through whose premises said road is proposed to be located, except those who have signed Relinquishment, to-wit:

Date When Notice Was Served	NAME OF PERSON	Owner, Agent or Guardian	FRACTIONAL PART	Sec.	Twp.	Range	REMARKS

Final Order of Board of County Commissioners

WHEREUPON, on the 19th day of January, 1959, the following action thereon was had by said Board of County Commissioners, to-wit:

Upon due consideration, no legal objection having been offered against the establishment of said road, and believing the same to be of public utility, it is ORDERED: that the Viewers' Report of View and Report and Plat of Survey be adopted, and that said road be declared located and established as a public highway in accordance therewith; full record thereof to be made in the County Road Record and Plat, as Road No....., and the Trustees of Quindaro Township be notified to cause the same to be opened for public travel.

NOTICE TO HIGHWAY COMMISSIONERS MAILED JANUARY 19, 1959.

I CERTIFY, that the foregoing is a complete record of the location and establishment of said road No....., as required by law to be made, and that the same was recorded on the day of, 19.....

County Clerk.

ROAD RECORD

Acme Bindery Co.—4537

Road No.

BE IT REMEMBERED, That on the 20th day of October, 1958, a Road Petition signed by T. C. Smithey and 17 others, was presented to the Board of County Commissioners of Wyandotte County, Kansas, praying for Location of a certain road, described as follows, to-wit:

PETITION

~~Beginning at 79th Street and Richland Road, thence south 660 feet known as Richland Court, a subdivision of land in Wyandotte County, Kansas. (APEX HEREIN)~~

Beginning at 79th Street and Richland Road, thence south 660 feet known as Richland Court, a subdivision of land in Wyandotte County, Kansas.

BOND

SAID PETITION was accompanied with Bond, as required by law, signed by..... as principal, and..... and..... as sureties, in the penal sum of..... DOLLARS, (\$.....)

Relinquishment
of Claim
for Damages

WE, The undersigned, owning land along the line of the..... road described in the accompanying petition hereby relinquish all claim of damage that we might have, either as owner or agent, by reason of land to be appropriated as right of way for said road, and waive notice to land owners, provided by law, and donate the land for right of way for said road through the lands, a description of which is placed opposite our several names:

NAMES	Owner or Agent	DESCRIPTION	S	T	R	Total Number of Acres in Description
<u>NAMES THAT APPEAR ON PETITION</u>						
Raymond A. Godard						
Mrs. H. Ferguson						
Mr. H. Ferguson						
Mr. James O. Springer						
Mrs. James Springer						
Heln Swigert						
Irvin Swigert						
Rose Stephens						
Mrs. Wm. A. Miller						
Marvin L. Campbell						
Mrs. Marvin L. Campbell						
Carl C. German						
Mrs. Carl C. German						
L. F. Vincent						
Mrs. L. F. Vincent						
Mrs. F. E. Petersen						
Frank E. Petersen						

I,..... one of the petitioners on the Petition herewith submitted, do hereby certify that all of the resident land owners owning land along the line of the road described therein have signed the within relinquishment except:.....

Signed:.....
One of the Petitioners.

WYANDOTTE COUNTY, KANSAS

WHEREUPON, said bond was approved by the Board, and it appearing to the satisfaction of the Board, that the law had been substantially complied with, it was ordered, that Courtney A. Robertson, Cordell D. Meeks and Joseph F. Reardon be appointed viewers of the proposed road, and that they meet in conjunction with the County Surveyor, at the of in Quindaro Township, on the 26th day of December, 1958, and proceed to view and lay out said road, according to law, giving to all parties a hearing, and make due report of their proceedings to the County Board.

Appointment of Viewers

the 1st day of December, 1958, R. W. Jensen

LEGAL NOTICES ROAD NOTICE State of Kansas, Wyandotte County, ss. To Whom It May Concern: Take Notice, That a legal petition signed by T. C. Smithy and other householders of Wyandotte Township, in said County, has been presented to the Board of County Commissioners, praying for the location of a road, as follows, viz: Beginning at 79th Street and Richland Road, thence south 660 feet known as Richland Court, a subdivision of land in Wyandotte County, Kansas. And that said Board has appointed Courtney A. Robertson, Cordell D. Meeks and Joseph F. Reardon, viewers, who will meet at the point of beginning of said road, as petitioned for on the 26th day of December, 1958, and proceed to view said road, as the law directs, at which time and place all persons interested may attend and have a hearing in case said viewers fail to meet on the day designated, they may meet on the following day, as provided by law, without further notice. Witness my hand and the seal of said county, this 1st day of December, 1958. R. W. JENSEN County Clerk (Seal) (First Published Dec. 31-WE-12-11-58)

PROOF OF PUBLIC NOTICE

ard his certificate, under seal, setting forth, that pursuant to law he had caused public notice of said proposed road to be published in The Wyandotte Echo (a weekly newspaper, published in Kansas City, Kansas,) for two consecutive weeks and that said notice was so published in said newspaper, on the 4th day of December, 1958, the 11th day of December, 1958, and the day of December, 1958, and also caused similar notices to be posted to public view upon the bulletin board in his office from December 1st, 1958, to December 26th, 1958, and similar notices to be publicly posted in the following places, to-wit: from 19 to 19, at in Township from 19 to 19, at in Township from 19 to 19, at in Township and had also caused record of same to be made in the County Commissioner's

Record, Volume page "17"

ALSO, upon said 19th day of January, 1959, Robert L. Buford County Surveyor presented to said County Board, his report of survey of said proposed road, plat and field notes, in words and figures as follows, to-wit:

County Surveyor's Report and Field Notes


Pursuant to the order of the Board, I met with Courtney A. Robertson, Cordell D. Meeks and Joseph F. Reardon viewers, at the of in Quindaro Township, on the 26th day of December, 1958, and under the direction of said viewers, proceeded to survey said road as petitioned for, conspicuously marking the same throughout, and noting the courses and distances, and I do hereby certify that the following is a correct return of the survey of said road, and plat of the same, to-wit:

Beginning at 79th Street and Richland Road, thence south 660 feet known as Richland Court, a subdivision of land in Wyandotte County, Kansas.

ROAD RECORD

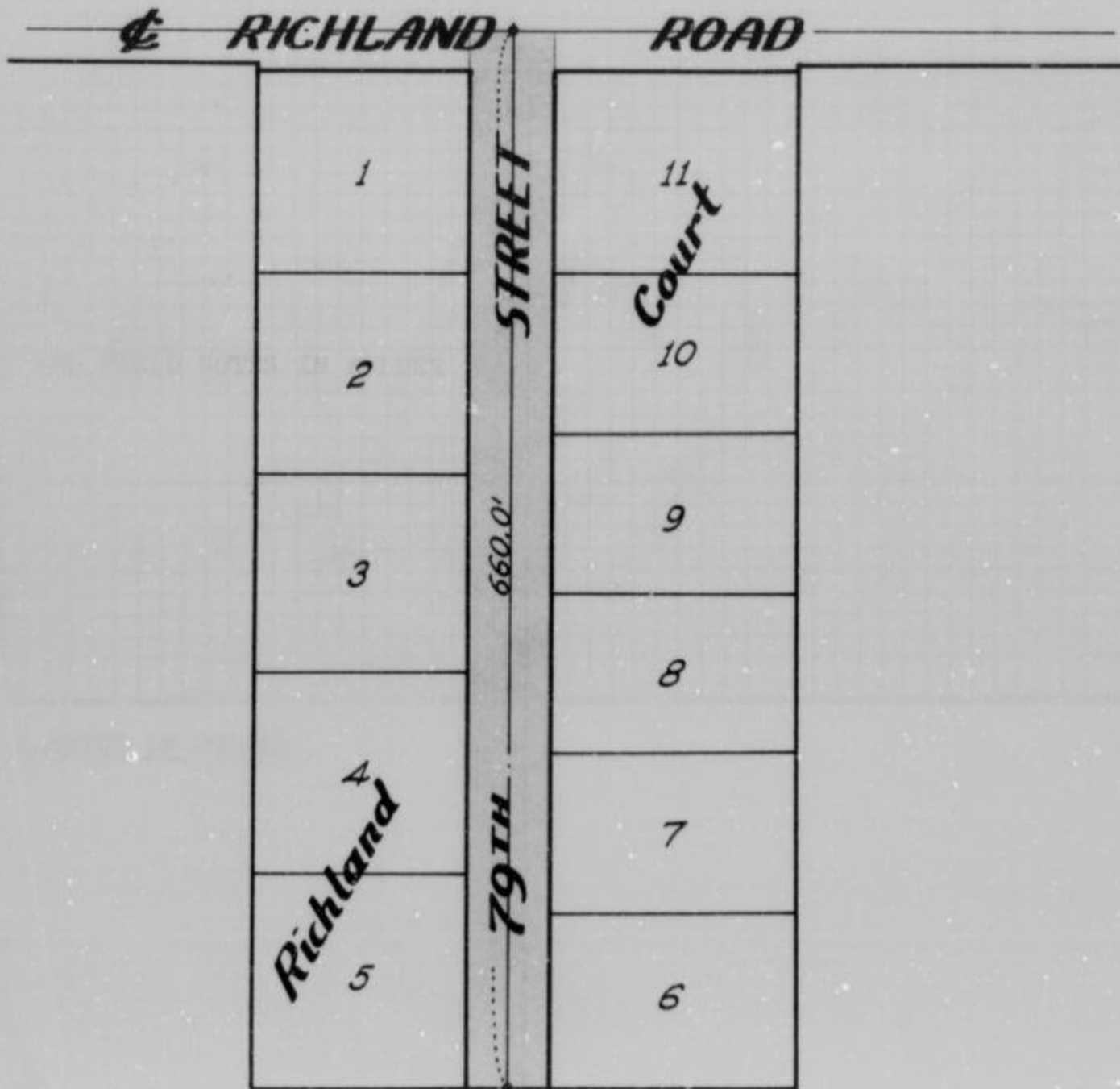
Roads to be ACCEPTED by Wyandotte County, Kansas as surveyed the 19th day of January, 1959.

By: Robert L. Buford
ROBERT L. BUFORD
COUNTY SURVEYOR OF WYANDOTTE CO., KANSAS



SCALE: 1"=100'

County Surveyor's Plat and Field Notes



Field Notes

ordell D. Meeks,

to-wit:


Viewers' Report of View and Survey

proceeded

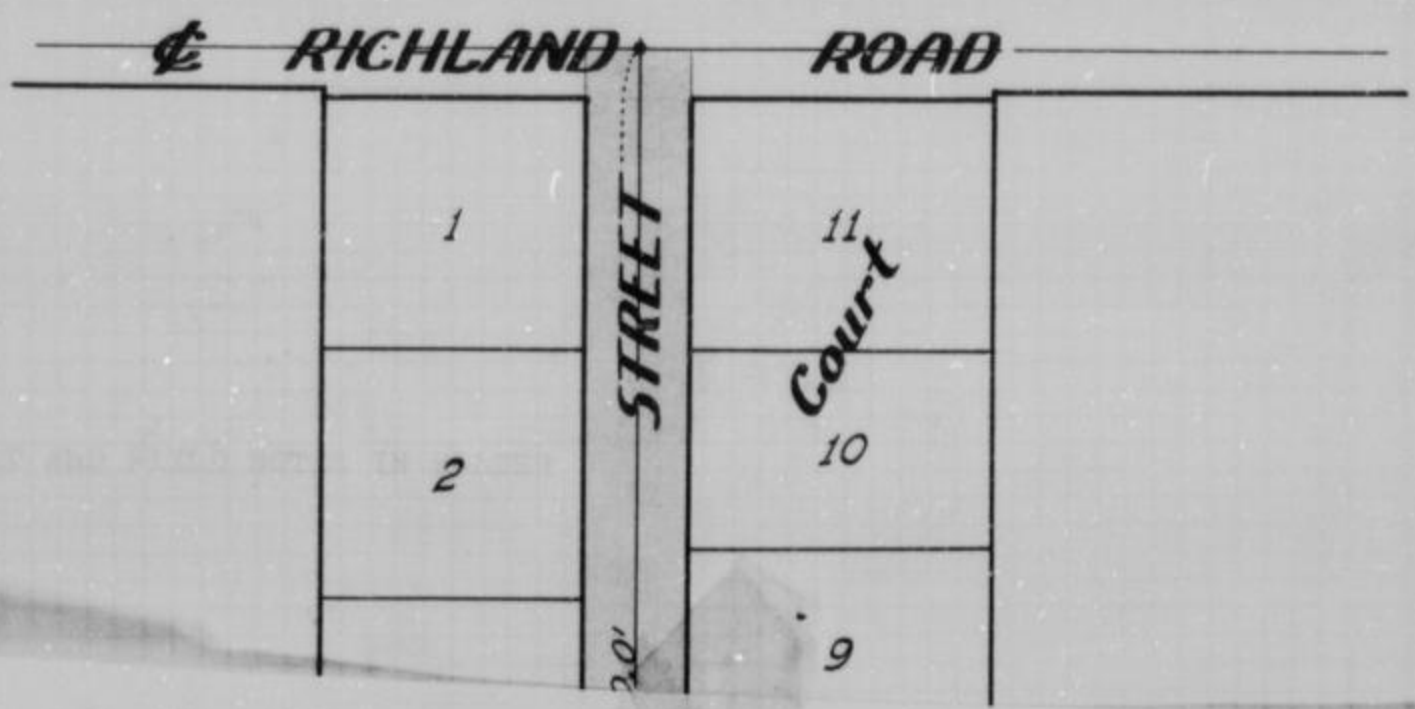
to view the route of the road petitioned for, which was surveyed under the direction of
County Surveyor, the field notes and plat of which survey are hereto attached and form part of this report, and after careful
deliberation we are of the opinion that said road is practicable, and of public utility, and recommend that it be granted, as
located and surveyed, and that it be established and opened.....feet wide."

Roads to be ACCEPTED by Wyandotte County, Kansas as surveyed the 19th day of January, 1959.

By: Robert L. Buford
ROBERT L. BUFORD
COUNTY SURVEYOR OF WYANDOTTE CO., KANSAS



SCALE: 1"=100'



County Surveyor's Plat and Field Notes

Field Notes

ALSO, upon said 19th day of January, 1959, said Courtney A. Robertson, Cordell D. Meeks, and Joseph F. Reardon, Viewers, presented to said County Board their several reports, as follows, to-wit: "Pursuant to Commissioners' Notice, we met at the _____ of _____ in Quindaro Township, on the 26th day of December, 1958, and taking to our assistance _____ and _____, as chain carriers, and _____ as marker, proceeded to view the route of the road petitioned for, which was surveyed under our direction by Robert L. Buford County Surveyor, the field notes and plat of which survey are hereto attached and form part of this report, and after careful deliberation we are of the opinion that said road is practicable, and of public utility, and recommend that it be granted, as located and surveyed, and that it be established and opened _____ feet wide."

Viewers' Report of View and Survey

WYANDOTTE COUNTY, KANSAS

Viewers' Report of Damages Claimed and Awarded

And further report that the following is a complete list of the names of all persons (Owners, Agents or Guardians) who filed claims with us for damages or compensation, (which said claims are herewith submitted,) by reason of the location and establishment of said proposed road and the amount awarded to each, by us, to-wit:

NAMES	Owner, Agent or Guardian	FRACTIONAL PART	Sec.	Twp.	Range	Acres Appropriated	Am't Claimed	Am't Awarded by Viewers	Commissioners Revision	
NAMES THAT APPEAR ON										
							No Damages Claimed	No Damages allowed		

Petitioner's Affidavit of Service of Notice

ALSO, upon said day of, 19....., there was presented to said County Board, the affidavit of one of the petitioners aforesaid, setting forth that due notice of the of said proposed road, together with date of meeting of the Viewers, as per published notice of County Clerk, had been served upon each of the persons noted below, who, as Owners, Agents, or Guardians were all the persons through whose premises said road is proposed to be located, except those who have signed Relinquishment, to-wit:

Date When Notice Was Served	NAME OF PERSON	Owner, Agent or Guardian	FRACTIONAL PART	Sec.	Twp.	Range	REMARKS

Final Order of Board of County Commissioners

WHEREUPON, on the 19th day of January, 1959, the following action thereon was had by said Board of County Commissioners, to-wit:

Upon due consideration, no legal objection having been offered against the establishment of said road, and believing the same to be of public utility, it is ORDERED: that the Viewers' Report of View and Report and Plat of Survey be adopted, and that said road be declared located and established as a public highway in accordance therewith; full record thereof to be made in the County Road Record and Plat, as Road No....., and the Trustees of Quindaro Township be notified to cause the same to be opened for public travel.

NOTICE MAILED TO HIGHWAY COMMISSIONER TO OPEN ROAD, JANUARY 19, 1959.

I CERTIFY, that the foregoing is a complete record of the location and establishment of said road No....., as required by law to be made, and that the same was recorded on the day of, 19.....

County Clerk.

ROAD RECORD

Acme Bindery Co.—4337

Road No.

BE IT REMEMBERED, That on the 18th day of September, 1958, a Road Petition signed by J. H. Russell and 16 others, was presented to the Board of County Commissioners of Wyandotte County, Kansas, praying for Location of a certain road, described as follows, to-wit:

Beginning at Riverview Street, thence north on 82nd Street to Northrup, thence west on Northrup to 82nd Terrace, thence south on 82nd Terrace to Riverview Street, all being in Riverview Acres, a subdivision of Land in Wyandotte County, Kansas.

PETITION

SAID PETITION was accompanied with Bond, as required by law, signed by as principal, and and as sureties, in the penal sum of DOLLARS, (\$.....)

BOND

WE, The undersigned, owning land along the line of the road described in the accompanying petition hereby relinquish all claim of damage that we might have, either as owner or agent, by reason of land to be appropriated as right of way for said road, and waive notice to land owners, provided by law, and donate the land for right of way for said road through the lands, a description of which is placed opposite our several names:

Relinquishment
of Claim
for Damages

NAMES	Owner or Agent	DESCRIPTION	S	T	R	Total Number of Acres in Description
<u>NAMES THAT APPEAR ON PETITION</u>						
J. H. Russell, Pres.						
H. Russell, Secy.						
T. C. Russell						
J. H. Russell						
Elaine Russell Siler						
Shirley Brown						
Glenn Brown						
Colline J. Wood						
Archie L. Wood						
Lahoma A. Russell						
Louis C. Chick						
Wanda Chick						
Robert Duderstadt						
Addie Duderstadt						

I, one of the petitioners on the Petition herewith submitted, do hereby certify that all of the resident land owners owning land along the line of the road described therein have signed the within relinquishment except:

Signed:
One of the Petitioners.

WYANDOTTE COUNTY, KANSAS

Appointment
of
Viewers

WHEREUPON, said bond was approved by the Board, and it appearing to the satisfaction of the Board, that the law had been substantially complied with, it was ordered, that Courtney A. Robertson, Cordell D. Meeks and Joseph F. Reardon be appointed viewers of the proposed road, and that they meet in conjunction with the County Surveyor, at the _____ of _____ in Wyandotte Township, on the 24th day of October, 19 58, and proceed to view and lay out said road, according to law, giving to all parties a hearing, and make due report of their proceedings to the County Board.

AFTERWARDS, TO-WIT: On the 25th day of September, 19 58, R. W. Jensen

PROOF OF
PUBLIC
NOTICE

ROAD NOTICE
State of Kansas,
Wyandotte County, ss:
TO WHOM IT MAY CONCERN:
TAKE NOTICE That a legal petition signed by J. H. Russell, president of Russell Developments, Inc. and other householders of Wyandotte Township, in said County has been presented to the Board of County Commissioners praying for the location of roads, as follows, viz:
Beginning at Riverview Street, thence north on 82nd Street to Northrup, thence west on Northrup to 82nd Terrace, thence south on 82nd Terrace to Riverview Street, all being in Riverview Acres, a subdivision of land in Wyandotte County, Kansas.
And that said Board has appointed Courtney A. Robertson, Cordell D. Meeks, and Joseph F. Reardon, Viewers, who will meet at the point of beginning of said road, as petitioned for on the 24th day of October, 1958, and proceed to view said road, as the law directs, at which time and place all persons interested may attend and have a hearing. In case said viewers fail to meet on the day designated, they may meet on the following day, as provided by law, without further notice.
WITNESS my hand and the official seal of said County, this 25th day of September, 1958.
R. W. Jensen
County Commissioner
(First Published 2, 1958)
at W.E. - 10

board his certificate, under seal, setting forth, that pursuant to law he had caused public notice of said proposed road to be published in The Wyandotte Echo (a weekly newspaper, published in Kansas City, Kansas,) for two consecutive weeks and that said notice was so published in said newspaper, on the 2nd day of October, 19 58, the 9th day of October, 19 58, and the _____ day of _____, 19 _____, and also caused similar notices to be posted to public view upon the bulletin board in his office from September 25, 19 58, to October 24th, 19 58, and similar notices to be publicly posted in the following places, to-wit:
from _____ 19 _____, to _____ 19 _____, at _____ in _____ Township
from _____ 19 _____, to _____ 19 _____, at _____ in _____ Township
from _____ 19 _____, to _____ 19 _____, at _____ in _____ Township
and had also caused record of same to be made in the County Commissioner's _____
" _____
of January, 19 59, Robert L. Buford County Surveyor

County
Surveyor's
Report and
Field Notes

presented report of survey of said proposed road, plat and field notes, in words and figures as follows, to-wit:
Pursuant to the order of the Board, I met with Courtney A. Robertson, Cordell D. Meeks and Joseph F. Reardon viewers, at the _____ of _____ in Wyandotte Township, on the 24th day of October, 19 58, and under the direction of said viewers, proceeded to survey said road as petitioned for, conspicuously marking the same throughout, and noting the courses and distances, and I do hereby certify that the following is a correct return of the survey of said road, and plat of the same, to-wit:

Beginning at Riverview Street, thence north on 82nd Street to Northrup, thence west on Northrup to 82nd Terrace, thence south on 82nd Terrace to Riverview Street, all being in Riverview Acres, a subdivision of land in Wyandotte County, Kansas.

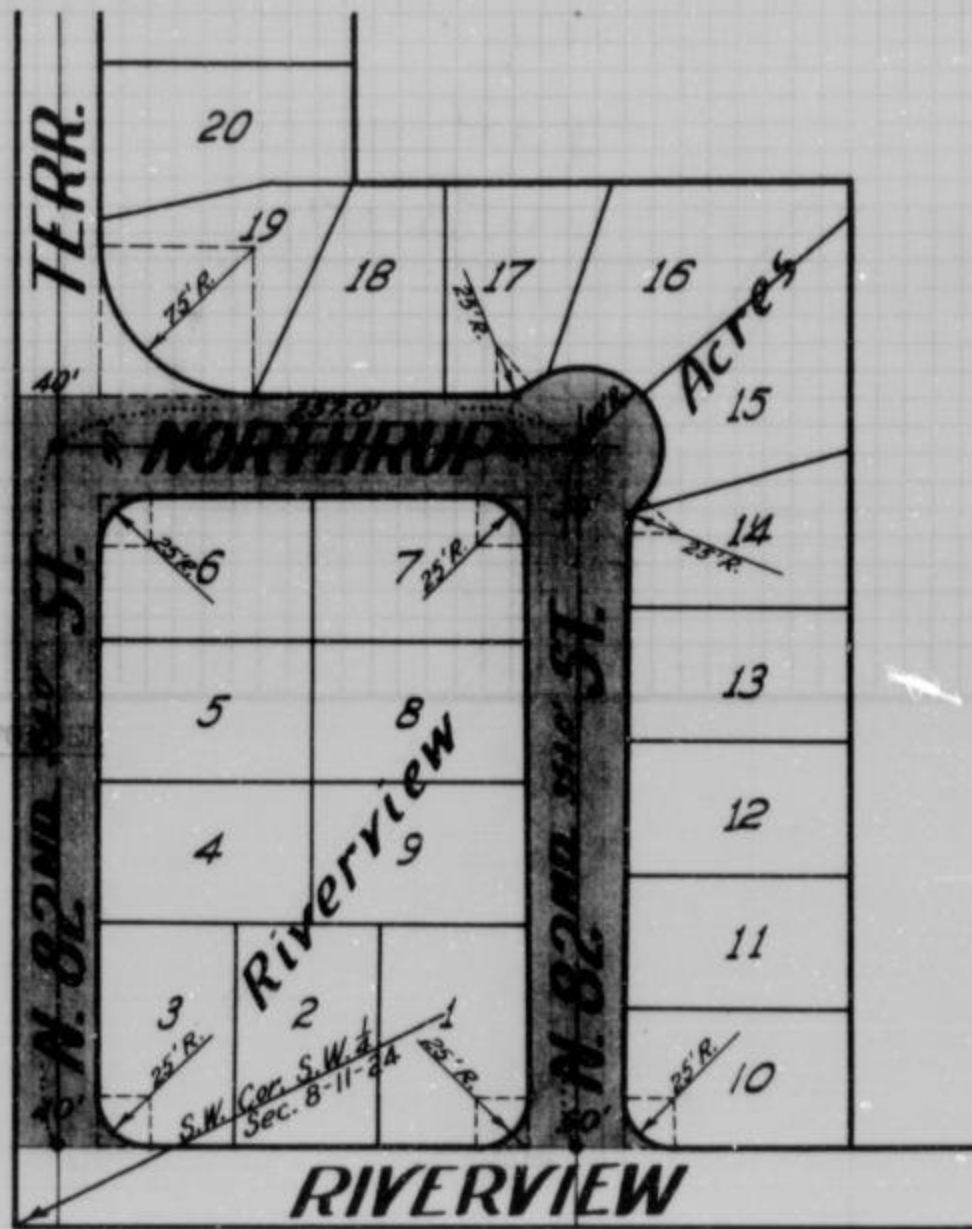
ROAD RECORD

Roads To Be Accepted By Wyandotte County, Kansas As Surveyed the 15th Day Of January, 1959.

By Robert L. Buford
ROBERT L. BUFORD
COUNTY SURVEYOR OF WYANDOTTE COUNTY, KANSAS



SCALE: 1" = 100'



FIELD NOTES IN F

County Surveyor's Plat and Field Notes

Field Notes

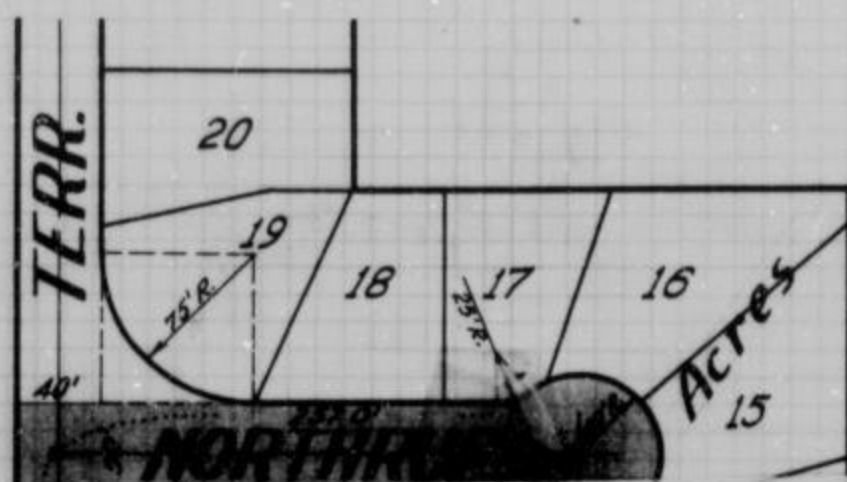
ALSO, upon said 19th day of January 1959, said Courtney A. Robertson, Cordell D. Meeks and Joseph F. Beardon Viewers, presented to said County Board their several reports, as follows, to-wit: "Pursuant to Commissioners' Notice, we met at the _____ of _____ in Wyandotte Township, on the 20th day of October, 1958, and taking to our assistance _____ and _____ as chain carriers, and _____ as marker, proceeded to view the route of the road petitioned for, which was surveyed under our direction by Robert L. Buford _____ county surveyor, the field notes and plat of which survey are hereto attached and form part of this report, and after careful deliberation we are of the opinion that said road is practicable, and of public utility, and recommend that it be granted, as located and surveyed, and that it be established and opened _____ feet wide."

Viewers' Report of View and Survey

ROAD RECORD

Roads To Be Accepted By Wyandotte County, Kansas As Surveyed the 15th Day Of January, 1959.

By Robert L. Buford
ROBERT L. BUFORD
COUNTY SURVEYOR OF WYANDOTTE COUNTY, KANSAS



County Surveyor's Plat and Field Notes

Field Notes

ALSO, upon said 19th day of January, 1959, said Courtney A. Robertson, Cordell D. Meeks and Joseph F. Reardon, Viewers, presented to said County Board their several reports, as follows, to-wit:

"Pursuant to Commissioners' Notice, we met at the _____ of _____ in Wyandotte Township, on the 24th day of October, 1958, and taking to our assistance _____ and _____, as chain carriers, and _____ as marker, proceeded to view the route of the road petitioned for, which was surveyed under our direction by Robert L. Buford County Surveyor, the field notes and plat of which survey are hereto attached and form part of this report, and after careful deliberation we are of the opinion that said road is practicable, and of public utility, and recommend that it be granted, as located and surveyed, and that it be established and opened _____ feet wide."

Viewers' Report of View and Survey

WYANDOTTE COUNTY, KANSAS

Viewers' Report of Damages Claimed and Awarded

And further report that the following is a complete list of the names of all persons (Owners, Agents or Guardians) who filed claims with us for damages or compensation, (which said claims are herewith submitted,) by reason of the location and establishment of said proposed road and the amount awarded to each, by us, to-wit:

NAMES	Owner, Agent or Guardian	FRACTIONAL PART	Sec.	Twp.	R'ng	Acres Appropriated	Am't Claimed	Am't Awarded by Viewers	Commissioners Revision	
NO DAMAGES ALLOWED							NO DAMAGES CLAIMED			

Petitioner's Affidavit of Service of Notice

ALSO, upon said.....day of....., 19....., there was presented to said County Board, the affidavit of.....one of the petitioners aforesaid, setting forth that due notice of the.....of said proposed road, together with date of meeting of the Viewers, as per published notice of County Clerk, had been served upon each of the persons noted below, who, as Owners, Agents, or Guardians were all the persons through whose premises said road is proposed to be located, except those who have signed Relinquishment, to-wit:

Date When Notice Was Served	NAME OF PERSON	Owner, Agent or Guardian	FRACTIONAL PART	Sec.	Twp.	Range	REMARKS

Final Order of Board of County Commissioners

WHEREUPON, on the 19th day of January....., 19⁵⁹....., the following action thereon was had by said Board of County Commissioners, to-wit:

Upon due consideration, no legal objection having been offered against the establishment of said road, and believing the same to be of public utility, it is ORDERED: that the Viewers' Report of View and Report and Plat of Survey be adopted, and that said road be declared located and established as a public highway in accordance therewith; full record thereof to be made in the County Road Record and Plat, as Road No....., and the Trustees of.....Wyandotte Township be notified to cause the same to be opened for public travel.

NOTICE TO HIGHWAY COMMISSIONER TO OPEN ROAD MAILED JANUARY 19, 1959.

I CERTIFY, that the foregoing is a complete record of the location and establishment of said road No....., as required by law to be made, and that the same was recorded on the.....day of....., 19.....

.....
County Clerk.

ROAD RECORD

Acme Bindery Co.—4327

Road No.....

BE IT REMEMBERED, That on the 29th day of September, 19 58, a Road Petition signed by Alan Austin and 14 others, was presented to the Board of County Commissioners of Wyandotte County, Kansas, praying for Location of a certain road, described as follows, to wit:

PETITION

Beginning at 70th and Waverly, thence north to Verde Drive, and Verde Drive from a point 112 feet west of 70th Street east to the east boundary line of Villa Verde Addition, and 69th Street from a point at Verde Drive, thence 130 feet north, all according to the approved road plat for Villa Verde Addition, Wyandotte County, Kansas.

SAID PETITION was accompanied with Bond, as required by law, signed by as principal, and as sureties, in the penal sum of DOLLARS, (\$)

BOND

WE, The undersigned, owning land along the line of the road described in the accompanying petition hereby relinquish all claim of damage that we might have, either as owner or agent, by reason of land to be appropriated as right of way for said road, and waive notice to land owners, provided by law, and donate the land for right of way for said road through the lands, a description of which is placed opposite our several names:

Relinquishment of Claim for Damages

NAMES	Owner or Agent	DESCRIPTION	S	T	R	Total Number of Acres in Description
<u>NAMES THAT APPEAR ON PETITION</u>						
William R. Brdigens						
Frances A. Curtis						
Robert C. Gosney						
Kenneth E. Grigsby						
Jack Forbes						
Jerry Brotherson						
Thelma G. Papa						
George Gunther						
Thomas Carr						
D. W. Douglas						
E. L. Schlenker						
Norman E. Branner						
Max Wendt						

I, one of the petitioners on the Petition herewith submitted, do hereby certify that all of the resident land owners owning land along the line of the road described therein have signed the within relinquishment except:

Signed: One of the Petitioners.

WYANDOTTE COUNTY, KANSAS

Appointment
of
Viewers

WHEREUPON, said bond was approved by the Board, and it appearing to the satisfaction of the Board, that the law had been substantially complied with, it was ordered, that Courtney A. Robertson, Joseph F. Reard and Cordell D. Meeks be appointed viewers of the proposed road, and that they meet in conjunction with the County Surveyor, at the _____ of _____ in Quindaro Township, on the 26th day of December, 19 58, and proceed to view and lay out said road, according to law, giving to all parties a hearing, and make due report of their proceedings to the County Board.

AFTERWARDS, TO-WIT: On the 1st day of December, 19 58, R. W. Jensen

County Clerk presented to _____ Board his certificate, under seal, setting forth, that pursuant to law he had caused public

PROOF OF
PUBLIC
NOTICE

ROAD NOTICE
State of Kansas,
Wyandotte County, ss.
To Whom It May Concern:
Take Notice, That a legal petition signed by Alan Austin and other householders of Quindaro Township, in said County, has been presented to the Board of County Commissioners, praying for the location of roads as follows, viz: Beginning at 70th and Waverly, thence north to Verde Drive, and Verde Drive from a point 112 feet west of 70th Street east to the east boundary line of Villa Verde Addition, and 69th Street from a point at Verde Drive, thence 130 feet north, all according to the approved road plat for Villa Verde Addition, Wyandotte County, Kansas.

And that said Board has appointed Courtney A. Robertson, Cordell D. Meeks and Joseph F. Reardon, viewers, who will meet at the point of beginning of said road, as petitioned for on the 26th day of December, 1958, and proceed to view said road, as the law directs, at which time and place all persons interested may attend and have a hearing. In case said viewers fail to meet on the day designated, they may meet on the following day, as provided by law, without further notice.

Witness my hand and the official seal of said county, this 1st day of December, 1958.
R. W. JENSEN,
County Clerk.
(First Published Dec. 4, 1958)

notice of said proposed road to be published in The Wyandotte Echo (a weekly newspaper, published in Kansas City, Kansas,) for two consecutive weeks and that said notice was so published in said newspaper, on the 4th day of December, 19 58, the 11th day of December, 19 58, and the _____ day of _____, 19 _____, and also caused similar notices to be posted to public view upon the bulletin board in his office from December 1st 19 58, to December 26th, 19 58, and similar notices to be publicly posted in the following places, to-wit:
from _____ 19 _____, to _____ 19 _____, at _____ in _____ Township
from _____ 19 _____, to _____ 19 _____, at _____ in _____ Township
from _____ 19 _____, to _____ 19 _____, at _____ in _____ Township
and had also caused record of same to be made in the County Commissioner's

Rec
pres

17 " _____
_____ of January, 19 59, Robert L. Buford _____ County Surveyor

is report of survey of said proposed road, plat and field notes, in words and figures as follows, to-wit:

County
Surveyor's
Report and
Field Notes

Pursuant to the order of the Board, I met with Courtney A. Robertson, Cordell D. Meeks and Joseph F. Reardon viewers, at the _____ of _____ in Quindaro Township, on the 26th day of December, 19 58, and under the direction of said viewers, proceeded to survey said road as petitioned for, conspicuously marking the same throughout, and noting the courses and distances, and I do hereby certify that the following is a correct return of the survey of said road, and plat of the same, to-wit:

BEGINNING at 70th & Waverly, thence north to Verde Drive, and Verde Drive from a point 112 feet west of 70th Street east to the east boundary line of Villa Verde Addition, and 69th Street from a point at Verde Drive, thence 130 feet north, all according to the approved road plat for Villa Verde Addition, Wyandotte County, Kansas.

ROAD RECORD

Acme Bindery Co.—4537

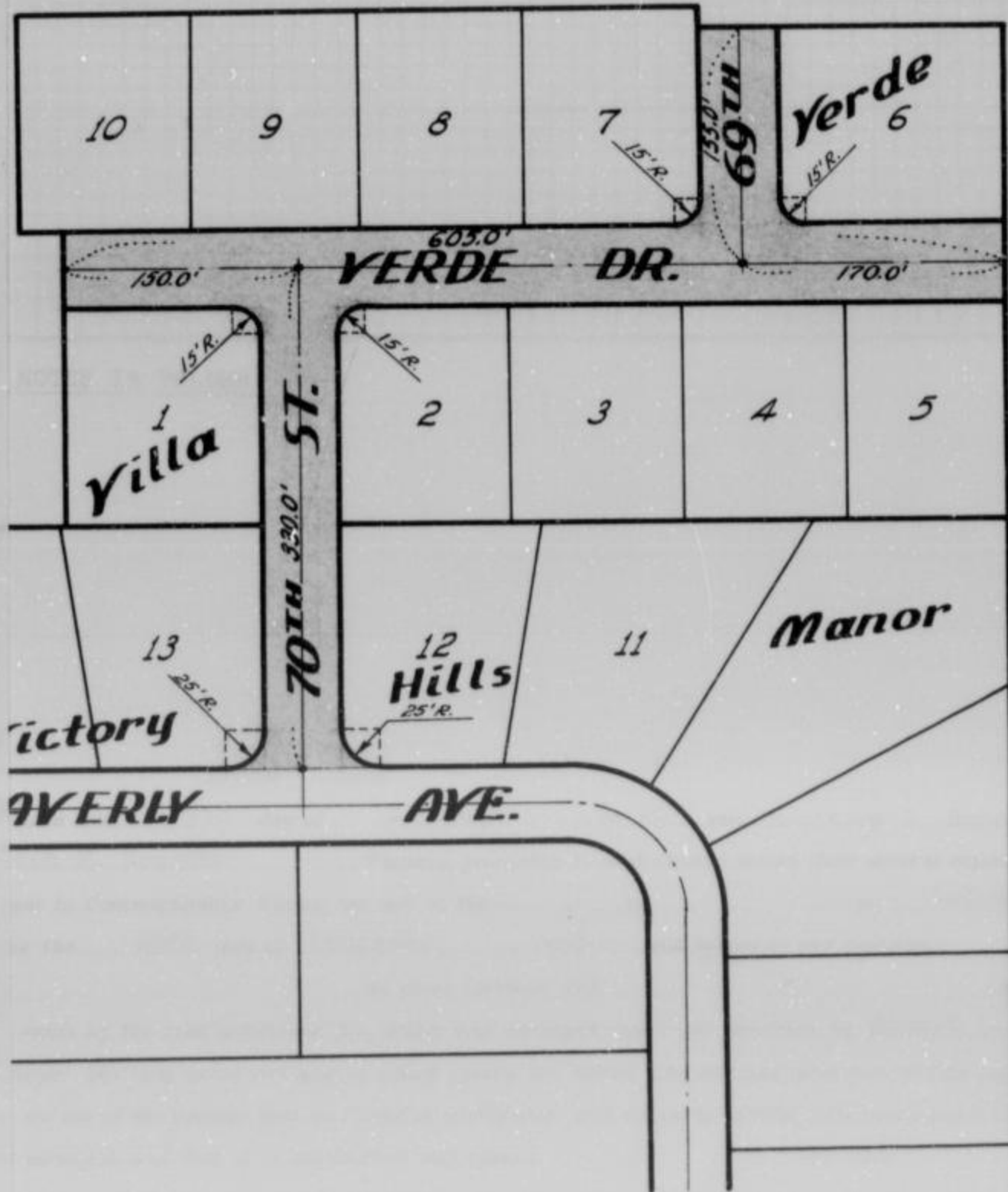
Roads to be ACCEPTED by Wyandotte County, Kansas as surveyed the 19th day of January, 1959.

By: Robert L. Buford
ROBERT L. BUFORD
COUNTY SURVEYOR OF WYANDOTTE CO., KANSAS



SCALE: 1" = 100'

County
Surveyor's
Plat and
Field Notes



Field Notes

and
Tou
and.
to t
Cou
deli
loca

dell D. Meeks
 o-wit: Viewers' Report
 of View and
 Survey
 eeded
 areful
 ed, as

ROAD RECORD

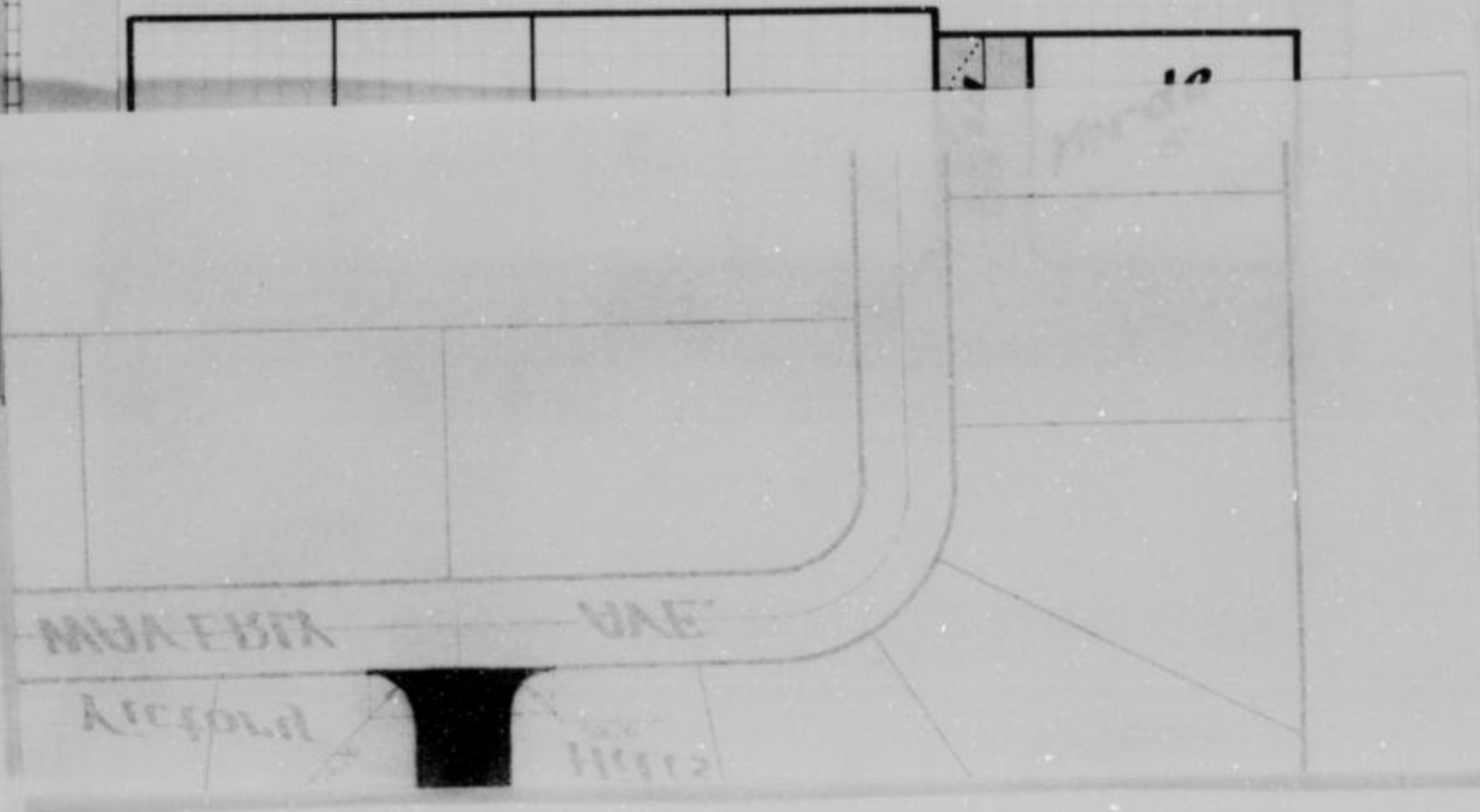
Acme Bindery Co.—4537

Roads to be ACCEPTED by Wyandotte County, Kansas as surveyed the 19th day of January, 1959.

By: Robert L. Buford
ROBERT L. BUFORD
COUNTY SURVEYOR OF WYANDOTTE CO., KANSAS



SCALE: 1" = 100'



County
Surveyor's
Plat and
Field Notes

Field Notes

ALSO, upon said 19th day of January, 1959, said Courtney A. Robertson, Cordell D. Meeks and Joseph E. Reardon, Viewers, presented to said County Board their several reports, as follows, to-wit:

"Pursuant to Commissioners' Notice, we met at the _____ of _____ in Quindaro Township, on the 26th day of December, 1958, and taking to our assistance _____ and _____, as chain carriers, and _____ as marker, proceeded to view the route of the road petitioned for, which was surveyed under our direction by Robert L. Buford, County Surveyor, the field notes and plat of which survey are hereto attached and form part of this report, and after careful deliberation we are of the opinion that said road is practicable, and of public utility, and recommend that it be granted, as located and surveyed, and that it be established and opened _____ feet wide."

Viewers' Report
of View and
Survey

WYANDOTTE COUNTY, KANSAS

Viewers' Report of Damages Claimed and Awarded

And further report that the following is a complete list of the names of all persons (Owners, Agents or Guardians) who filed claims with us for damages or compensation, (which said claims are herewith submitted,) by reason of the location and establishment of said proposed road and the amount awarded to each, by us, to-wit:

NAMES	Owner, Agent or Guardian	FRACTIONAL PART	Sec.	Twp.	R'ng	Acres Appropriated	Am't Claimed	Am't Awarded by Viewers	Commissioners Revision
NO DAMAGES ALLOWED					NO DAMAGES CLAIMED				

Petitioner's Affidavit of Service of Notice

ALSO, upon said.....day of....., 19....., there was presented to said County Board, the affidavit of.....one of the petitioners aforesaid, setting forth that due notice of the.....of said proposed road, together with date of meeting of the Viewers, as per published notice of County Clerk, had been served upon each of the persons noted below, who, as Owners, Agents, or Guardians were all the persons through whose premises said road is proposed to be located, except those who have signed Relinquishment, to-wit:

Date When Notice Was Served	NAME OF PERSON	Owner, Agent or Guardian	FRACTIONAL PART	Sec.	Twp.	Range	REMARKS

Final Order of Board of County Commissioners

WHEREUPON, on the 19th day of January, 1959, the following action thereon was had by said Board of County Commissioners, to-wit:

Upon due consideration, no legal objection having been offered against the establishment of said road, and believing the same to be of public utility, it is ORDERED: that the Viewers' Report of View and Report and Plat of Survey be adopted, and that said road be declared located and established as a public highway in accordance therewith; full record thereof to be made in the County Road Record and Plat, as Road No....., and the Trustees of Quindaro Township be notified to cause the same to be opened for public travel.

NOTICE TO HIGHWAY COMMISSIONERS TO OPEN ROAD MAILED JANUARY 19, 1959.

I CERTIFY, that the foregoing is a complete record of the location and establishment of said road No....., as required by law to be made, and that the same was recorded on the.....day of....., 19.....

County Clerk.

ROAD RECORD

Acme Bindery Co.—4537

Road No.

BE IT REMEMBERED, That on the 4th day of December, 1958, a Road Petition signed by John A. Kluck and 14 others, was presented to the Board of County Commissioners of Wyandotte County, Kansas, praying for Location of a certain road, described as follows, to-wit:

Beginning at the intersection of 78th Street and Armstrong Avenue, thence west on Armstrong Avenue 1,171 feet more or less, located in Westridge Addition.

PETITION

SAID PETITION was accompanied with Bond, as required by law, signed by..... as principal, and..... as sureties, in the penal sum of..... DOLLARS, (\$.....)

BOND

WE, The undersigned, owning land along the line of the..... road described in the accompanying petition hereby relinquish all claim of damage that we might have, either as owner or agent, by reason of land to be appropriated as right of way for said road, and waive notice to land owners, provided by law, and donate the land for right of way for said road through the lands, a description of which is placed opposite our several names:

Relinquishment
of Claim
for Damages

NAMES	Owner or Agent	DESCRIPTION	S	T	R	Total Number of Acres in Description
<u>NAMES THAT APPEAR ON PETITION</u>						
William Blingles						
Horace S. Jacks						
Al Leiker						
Russell F. Kinney						
Joseph W. Carroll						
John T. Garvey						
J. F. Fosdick						
William Irwin, Jr.						
Harold T. Enoch						
Clifford W. Smith						
William P. Simpson						
Kenneth I. Metcalf						
Joe A. De Keyher, S .						

I,..... one of the petitioners on the Petition herewith submitted, do hereby certify that all of the resident land owners owning land along the line of the road described therein have signed the within relinquishment except:.....

Signed:.....
One of the Petitioners.

WYANDOTTE COUNTY, KANSAS

Appointment of Viewers

WHEREUPON, said bond was approved by the Board, and it appearing to the satisfaction of the Board, that the law had been substantially complied with, it was ordered, that Courtney A. Robertson, Cordell D. Meeks and Joseph F. Reardon be appointed viewers of the proposed road, and that they meet in conjunction with the County Surveyor, at the ... of ... in Wyandotte Township, on the 2nd day of January, 19 59, and proceed to view and lay out said road, according to law, giving to all parties a hearing, and make due report of their proceedings to the County Board.

AFTERWARDS, TO-WIT: On the 8th day of December, 19 58, R. W. Jensen County Clerk, presented to said Board his certificate, under seal, setting forth, that pursuant to law he had caused public

ROAD NOTICE

State of Kansas, Wyandotte County, ss. To Whom It May Concern: Take Notice, That a legal petition signed by John A. Kluck and other householders of Wyandotte Township, in said County, has been presented to the Board of County Commissioners, praying for the location of a road, as follows, viz: Beginning at the intersection of 78th Street and Armstrong Avenue, thence west on Armstrong Avenue 1,171 feet more or less, located in Westridge Addition. And that said board has appointed Courtney A. Robertson, Cordell D. Meeks and Joseph F. Reardon, viewers, who will meet at the point of beginning of said road, as petitioned for on the 2nd day of January, 1959, and proceed to view said road, as the law directs, at which time and place all persons interested may attend and have a hearing. In case said viewers fail to meet on the day designated, they may meet on the following day, as provided by law, without further notice. Witness my hand and the official seal of said county, this 8th day of December, 1958.

R. W. JENSEN, County Clerk. (Seal) (First Published, Dec. 11, 1958) St. WE-12-18-58

notice of said proposed road to be published in The Wyandotte Echo (a weekly newspaper, published in Kansas City, Kansas,) for two consecutive weeks and that said notice was so published in said newspaper, on the 11th day of December, 19 58, the 18th day of December, 19 58, and the ... day of ... 19 ..., and also caused similar notices to be posted to public view upon the bulletin board in his office from December 8th, 19 58, to January 2nd, 19 59, and similar notices to be publicly posted in the following places, to-wit: from ... 19 ..., to ... 19 ..., at ... in ... Township from ... 19 ..., to ... 19 ..., at ... in ... Township from ... 19 ..., to ... 19 ..., at ... in ... Township and had also caused record of same to be made in the County Commissioner's

PROOF OF PUBLIC NOTICE


presented to said County Board, his report of survey of said proposed road, plat and field notes, in words and figures as follows, to-wit: Pursuant to the order of the Board, I met with Courtney A. Robertson, Cordell D. Meeks and Joseph F. Reardon viewers, at the ... of ... in Wyandotte Township, on the 2nd day of January, 19 59, and under the direction of said viewers, proceeded to survey said road as petitioned for, conspicuously marking the same throughout, and noting the courses and distances, and I do hereby certify that the following is a correct return of the survey of said road, and plat of the same, to-wit:

County Surveyor's Report and Field Notes

Beginning at the intersection of 78th Street and Armstrong Avenue, thence west on Armstrong Avenue 1,171 feet more or less, located in Westridge Addition.

ROAD RECORD

Acme Bindery Co.—4537



County
Surveyor's
Plat and
Field Notes

SEE FIELD NOTES IN FOLDER

Field Notes

ALSO, upon said 22nd day of January, 1959, said Courtney A. Robertson, Cordell D. Meeks, and Joseph F. Reardon, Viewers, presented to said County Board their several reports, as follows, to-wit:

"Pursuant to Commissioners' Notice, we met at the _____ of _____ in Wyandotte Township, on the _____ day of _____, 19____, and taking to our assistance _____ and _____, as chain carriers, and _____ as marker, proceeded to view the route of the road petitioned for, which was surveyed under our direction by Robert L. Buford County Surveyor, the field notes and plat of which survey are hereto attached and form part of this report, and after careful deliberation we are of the opinion that said road is practicable, and of public utility, and recommend that it be granted, as located and surveyed, and that it be established and opened _____ feet wide."

Viewers' Report
of View and
Survey

WYANDOTTE COUNTY, KANSAS

Viewers' Report of Damages Claimed and Awarded

And further report that the following is a complete list of the names of all persons (Owners, Agents or Guardians) who filed claims with us for damages or compensation, (which said claims are herewith submitted,) by reason of the location and establishment of said proposed road and the amount awarded to each, by us, to-wit:

NAMES	Owner, Agent or Guardian	FRACTIONAL PART	Sec.	Twp.	R'ng	Acres Appropriated	Am't Claimed	Am't Awarded by Viewers	Commissioners Revision
NO DAMAGES ALLOWED					NO DAMAGES CLAIMED				

Petitioner's Affidavit of Service of Notice

ALSO, upon said..... day of....., 19....., there was presented to said County Board, the affidavit of..... one of the petitioners aforesaid, setting forth that due notice of the..... of said proposed road, together with date of meeting of the Viewers, as per published notice of County Clerk, had been served upon each of the persons noted below, who, as Owners, Agents, or Guardians were all the persons through whose premises said road is proposed to be located, except those who have signed Relinquishment, to-wit:

Date When Notice Was Served	NAME OF PERSON	Owner, Agent or Guardian	FRACTIONAL PART	Sec.	Twp.	Range	REMARKS

Final Order of Board of County Commissioners

WHEREUPON, on the..... 22nd..... day of..... January....., 19 59....., the following action thereon was had by said Board of County Commissioners, to-wit:

Upon due consideration, no legal objection having been offered against the establishment of said road, and believing the same to be of public utility, it is ORDERED: that the Viewers' Report of View and Report and Plat of Survey be adopted, and that said road be declared located and established as a public highway in accordance therewith; full record thereof to be made in the County Road Record and Plat, as Road No....., and the Trustees of..... Wyandotte Township be notified to cause the same to be opened for public travel.

NOTICE TO OPEN ROAD MAILED TO HIGHWAY COMMISSIONER ON JANUARY 23, 1959.

I CERTIFY, that the foregoing is a complete record of the location and establishment of said road No....., as required by law to be made, and that the same was recorded on the..... day of....., 19.....

.....
County Clerk.

ROAD RECORD

Arme Bindery Co.—4337

Road No.
BE IT REMEMBERED, That on the 27th day of October, 19 58, a Road Petition signed by Charles Taylor and 18 others, was presented to the Board of County Commissioners of Wyandotte County, Kansas, praying for Vacation of a certain road, described as follows, to-wit:

PETITION

Beginning at a point which is 148.0 feet south of and 20.0 feet east of the northwest corner of Lot 1, Hatcher Heights, a subdivision in Kansas City, Wyandotte County, Kansas, according to the recorded plat thereof, thence east parallel with the north line of said Lot 1, 333.46 feet to a point in the east line of said Lot 1, thence north along the east line of said Lot 1, 66.0 feet.

SAID PETITION was accompanied with Bond, as required by law, signed by as principal, and and as sureties, in the penal sum of DOLLARS, (\$.....)

BOND

WE, The undersigned, owning land along the line of the road described in the accompanying petition hereby relinquish all claim of damage that we might have, either as owner or agent, by reason of land to be appropriated as right of way for said road, and waive notice to land owners, provided by law, and donate the land for right of way for said road through the lands, a description of which is placed opposite our several names:

Relinquishment
of Claim
for Damages

NAMES	Owner or Agent	DESCRIPTION	S	T	R	Total Number of Acres in Description
<u>NAMES THAT APPEAR ON PETITION</u>						
Herbert Harris						
Jamie Harris						
Luther Ashley						
Tinus Legore						
Kenneth M. Joyce						
Colores Joyce						
R. M. Sebree						
R. E. Theno						
Katherine Williams						
Charles Beamon, Jr.						
Herndon Williams, Jr.						
Mae Williams						
Mae Williams						
B. T. Henderson						
Julia Henderson						
Mark C. Hinze						
Mark C. Hinze						
Julia Hinze						
Beatrice Taylor						

I, one of the petitioners on the Petition herewith submitted, do hereby certify that all of the resident land owners owning land along the line of the road described therein have signed the within relinquishment except:

Signed:
One of the Petitioners.

WYANDOTTE COUNTY, KANSAS

WHEREUPON, said bond was approved by the Board, and it appearing to the satisfaction of the Board, that the law had been substantially complied with, it was ordered, that Joseph F. Reardon, Cordell D. Meeks and Courtney A. Robertson be appointed viewers of the proposed road, and that they meet in conjunction with the County Surveyor, at the _____ of _____ in Quindaro Township, on the 2nd day of January, 19 59, and proceed to view and lay out said road, according to law, giving to all parties a hearing, and make due report of their proceedings to the County Board.

Appointment of Viewers

AFTERWARDS, TO-WIT: On the 4th day of December, 19 58, R. W. Jensen County Clerk, presented to said Board his certificate, under seal, setting forth, that pursuant to law he had caused public

ROAD NOTICE

State of Kansas, Wyandotte County, ss. To Whom It May Concern: Take Notice, That a legal petition signed by Charles Taylor and other householders of Quindaro Township, in said County, has been presented to the Board of County Commissioners, praying for the location of a road, as follows, viz.: Beginning at a point on the west line of Lot 1, Hatcher Heights, a subdivision of land in Kansas City, Wyandotte County, Kansas, according to the recorded plat thereof, thence east parallel with the north line of said Lot 1, 14.9 feet, thence easterly on a curve to the left, having a radius of 181.0 feet, an arc distance of 105.82 feet, thence easterly on a curve to the right, having a common tangent with the last described point, having a radius of 126.92 feet, an arc distance of 73.68 feet, thence east parallel with the north line of said Lot 1, 94.9 feet or more to a point which is 18.9 feet east of the east line of said Lot 1, to be known as Hatcher Road.

PROOF OF PUBLIC NOTICE

And that said board has appointed Courtney A. Robertson, Cordell D. Meeks and Joseph F. Reardon, viewers, who will meet at the point of beginning of said road, as petitioned for on the 2nd day of January, 1959, and proceed to view said road, as the law directs, at which time and place all persons interested may attend and have a hearing. In case said viewers fail to meet on the day designated, they may meet on the following day, as provided by law, without further notice.

County Surveyor's Report and Field Notes

Witness my hand and the official seal of said county, this 4th day of December, 1958.
R. W. JENSEN,
County Clerk.
(Seal) First Published, Dec. 11, 1958
St-WE-12-18-58

notice of said proposed road to be published in The Wyandotte Echo (a weekly newspaper, published in Kansas City, Kansas Kansas,) for two consecutive weeks and that said notice was so published in said newspaper, on the 11th day of December, 19 58, the 18th day of December, 19 58, and the _____ day of _____, 19 _____, and also caused similar notices to be posted to public view upon the bulletin board in his office from December 4, 19 58, to January 2nd, 19 59, and similar notices to be publicly posted in the following places, to-wit:
from _____ 19 _____, to _____ 19 _____, at _____ in _____ Township
from _____ 19 _____, to _____ 19 _____, at _____ in _____ Township
from _____ 19 _____, to _____ 19 _____, at _____ in _____ Township
and had also caused record of same to be made in the County Commissioner's

Record of _____ 19 _____ of January _____, 19 59, Robert Buford County Surveyor

present report of survey of said proposed road, plat and field notes, in words and figures as

follow _____ board, I met with Courtney A. Robertson, Cordell D. Meeks and

Joseph _____ viewers, at the _____ of _____ in Quindaro

Township, on the _____ day of _____, 19 59, and under the direction of said viewers, proceeded to survey said road as petitioned for, conspicuously marking the same throughout, and noting the courses and distances, and I do hereby certify that the following is a correct return of the survey of said road, and plat of the same, to-wit:

Beginning at a point which is 148.0 feet south of and 20.0 feet east of the northwest corner of Lot 1, Hatcher Heights, a subdivision in Kansas City, Wyandotte County, Kansas, according to the recorded plat thereof, thence east parallel with the north line of said Lot 1, 333.46 feet to a point in the east line of said Lot 1, thence north along the east line of said Lot 1, 66.0 feet.

WYANDOTTE COUNTY, KANSAS

Viewers' Report of Damages Claimed and Awarded

And further report that the following is a complete list of the names of all persons (Owners, Agents or Guardians) who filed claims with us for damages or compensation, (which said claims are herewith submitted,) by reason of the location and establishment of said proposed road and the amount awarded to each, by us, to-wit:

NAMES	Owner, Agent or Guardian	FRACTIONAL PART	Sec.	Twp.	Range	Acres Appropriated	Am't Claimed	Am't Awarded by Viewers	Commissioners Revision	
NO DAMAGES CLAIMED							NO DAMAGES ALLOWED			

Petitioner's Affidavit of Service of Notice

ALSO, upon said..... day of....., 19....., there was presented to said County Board, the affidavit of..... one of the petitioners aforesaid, setting forth that due notice of the..... of said proposed road, together with date of meeting of the Viewers, as per published notice of County Clerk, had been served upon each of the persons noted below, who, as Owners, Agents, or Guardians were all the persons through whose premises said road is proposed to be located, except those who have signed Relinquishment, to-wit:

Date When Notice Was Served	NAME OF PERSON	Owner, Agent or Guardian	FRACTIONAL PART	Sec.	Twp.	Range	REMARKS

Final Order of Board of County Commissioners

WHEREUPON, on the 22nd day of January, 19⁵⁹, the following action thereon was had by said Board of County Commissioners, to-wit:

Upon due consideration, no legal objection having been offered against the ^{Vacation} ~~establishment~~ of said road, and believing the same to be of ^{no} public utility, it is ORDERED: that the Viewers' Report of View and Report and Plat of Survey be adopted, and that said road be declared ^{vacated} ~~locally and established~~ as a public highway in accordance therewith; full record thereof to be made in the County Road Record and Plat, as Road No....., and the Trustees of..... Quindaro..... Township be notified to cause the same to be ^{closed} ~~opened~~ for public travel.

Order to Chairman of Highway Commissioners to close Road, Mailed January 23, 1959.

I CERTIFY, that the foregoing is a complete record of the location and establishment of said road No....., as required by law to be made, and that the same was recorded on the..... day of....., 19.....

County Clerk.

ROAD RECORD

Acme Bindery Co.—4537

Road No.....

BE IT REMEMBERED, That on the 2nd day of January, 19 59, a Road Petition signed by Mrs. Wm. B. Perry and 18 others, was presented to the Board of County Commissioners of Wyandotte County, Kansas, praying for Location of a certain road, described as follows, to-wit:

81st Street Terrace beginning at the North property line of Lot 5, Block 10 and ending at the South property line of Lot 14, Block 7, Stony Point South, a subdivision in Wyandotte County, Kansas. Also Elizabeth from 81st Street Terrace to the west property line of Stony Point South.

PETITION

SAID PETITION was accompanied with Bond, as required by law, signed by..... as principal, and..... as sureties, in the penal sum of..... DOLLARS, (\$.....)

BOND

WE, The undersigned, owning land along the line of the..... road described in the accompanying petition hereby relinquish all claim of damage that we might have, either as owner or agent, by reason of land to be appropriated as right of way for said road, and waive notice to land owners, provided by law, and donate the land for right of way for said road through the lands, a description of which is placed opposite our several names:

Relinquishment of Claim for Damages

NAMES	Owner or Agent	DESCRIPTION	S	T	R	Total Number of Acres in Description
<u>NAMES THAT APPEAR ON PETITION</u>						
Mrs. Wm. B. Perry						
Wm. B. Perry						
Mrs. Jos. P. Sears						
Mrs. Wayne Brumfield						
Wayne H. Brumfield						
Mrs. Shirley A. Rollwagen						
Fred A. Rollwagen						
Mrs. E. B. Wieder						
Mrs. D. E. Mufich						
Donald E. Mufich						
Joseph R. Elonich						
Mary S. Elonich						
Betty Schlup						
David J. Schlup						
Mrs. James Xarhis						
James J. Xarhis						
Mrs. Jerry J. Xarhis						

I,..... one of the petitioners on the Petition herewith submitted, do hereby certify that all of the resident land owners owning land along the line of the road described therein have signed the within relinquishment except:.....

Signed:..... One of the Petitioners.

WYANDOTTE COUNTY, KANSAS

Appointment of Viewers

WHEREUPON, said bond was approved by the Board, and it appearing to the satisfaction of the Board, that the law had been substantially complied with, it was ordered, that Courtney A. Robertson, Cordell D. Meeks and Joseph F. Reardon be appointed viewers of the proposed road, and that they meet in conjunction with the County Surveyor, at the of in Wyandotte Township, on the 13th day of February, 19 59, and proceed to view and lay out said road, according to law, giving to all parties a hearing, and make due report of their proceedings to the County Board.

PROOF OF PUBLIC NOTICE

AFTERWARDS TO-WIT: On the 15th day of January, 19 59, James L. Conroy, County Clerk, do hereby certify, under seal, setting forth, that pursuant to law he had caused public notice of said proposed road to be published in The Wyandotte Echo (a weekly newspaper, published in Kansas City, Kansas,) for two consecutive weeks and that said notice was so published in said newspaper, on the 22nd day of January, 19 59, the 29th day of January, 19 59, and the day of January, 19 59, and also caused similar notices to be posted to public view upon the bulletin board in his office from January 15, 19 59, to February 13, 19 59, and similar notices to be publicly posted in the following places, to-wit: from 19 to 19, at in Township from 19 to 19, at in Township from 19 to 19, at in Township and had also caused record of same to be made in the County Commissioner's office.

Witness my hand and the official seal of said county, this 15th day of January, 1959. JAMES L. CONROY, County Clerk. (First Published January 22, 1959) St-WE-1-25-59


County Surveyor's Report and Field Notes

ALSO, upon said day of February, 19 59, Robert L. Buford, County Surveyor presented to said County Board, his report of survey of said proposed road, plat and field notes, in words and figures as follows, to-wit: Pursuant to the order of the Board, I met with Courtney A. Robertson, Cordell D. Meeks and Joseph F. Reardon viewers, at the of in Wyandotte Township, on the 13th day of February, 19 59, and under the direction of said viewers, proceeded to survey said road as petitioned for, conspicuously marking the same throughout, and noting the courses and distances, and I do hereby certify that the following is a correct return of the survey of said road, and plat of the same, to-wit:

81st Street Terrace beginning at the north property line of Lot 5, Block 10, and ending at the south property line of Lot 14, Block 7, Stony Point South, a subdivision in Wyandotte County, Kansas; also Elizabeth from 81st Street Terrace to the west property line of Stony Point South.

ROAD RECORD

Acme Bindery Co - 4537



County
Surveyor's
Plat and
Field Notes

Field Notes

ALSO, upon said 24TH day of February, 19 59, said Courtney A. Robertson, Cordell D. Meeks, and Joseph F. Beardon, Viewers, presented to said County Board their several reports, as follows, to-wit:

"Pursuant to Commissioners' Notice, we met at the of in Wyandotte Township, on the 13th day of February, 19 59, and taking to our assistance and as chain carriers, and as marker, proceeded to view the route of the road petitioned for, which was surveyed under our direction by Robert L. Buford County Surveyor, the field notes and plat of which survey are hereto attached and form part of this report, and after careful deliberation we are of the opinion that said road is practicable, and of public utility, and recommend that it be granted, as located and surveyed, and that it be established and opened feet wide."

Viewers' Report
of View and
Survey

WYANDOTTE COUNTY, KANSAS

Viewers' Report of Damages Claimed and Awarded

And further report that the following is a complete list of the names of all persons (Owners, Agents or Guardians) who filed claims with us for damages or compensation, (which said claims are herewith submitted,) by reason of the location and establishment of said proposed road and the amount awarded to each, by us, to-wit:

NAMES	Owner, Agent or Guardian	FRACTIONAL PART	Sec.	Twp.	R'nge	Acres Appropriated	Am't Claimed	Am't Awarded by Viewers	Commissioners Revision
<u>NO DAMAGES CLAIMED</u>					<u>NO DAMAGES ALLOWED</u>				

Petitioner's Affidavit of Service of Notice

ALSO, upon said.....day of....., 19....., there was presented to said County Board, the affidavit of.....one of the petitioners aforesaid, setting forth that due notice of the.....of said proposed road, together with date of meeting of the Viewers, as per published notice of County Clerk, had been served upon each of the persons noted below, who, as Owners, Agents, or Guardians were all the persons through whose premises said road is proposed to be located, except those who have signed Relinquishment, to-wit:

Date When Notice Was Served	NAME OF PERSON	Owner, Agent or Guardian	FRACTIONAL PART	Sec.	Twp.	Range	REMARKS

Final Order of Board of County Commissioners

WHEREUPON, on the 24th day of February, 1959, the following action thereon was had by said Board of County Commissioners, to-wit:

Upon due consideration, no legal objection having been offered against the establishment of said road, and believing the same to be of public utility, it is ORDERED: that the Viewers' Report of View and Report and Plat of Survey be adopted, and that said road be declared located and established as a public highway in accordance therewith; full record thereof to be made in the County Road Record and Plat, as Road No....., and the Trustees of.....Wyandotte..... Township be notified to cause the same to be opened for public travel.

ORDER TO CHAIRMAN OF HIGHWAY COMMISSIONERS TO OPEN ROAD MAILED FEBRUARY 24, 1959

I CERTIFY, that the foregoing is a complete record of the location and establishment of said road No....., as required by law to be made, and that the same was recorded on the.....day of....., 19.....

.....
County Clerk.

ROAD RECORD

Acme Bindery Co.—4537

Road No.
BE IT REMEMBERED, That on the 8th day of December, 1958, a Road Petition signed by L. J. Canfield and 14 others, was presented to the Board of County Commissioners of Wyandotte County, Kansas, praying for Location of a certain road, described as follows, to-wit:

PETITION

Rowland Avenue from the east line of 57th Street as now established and running east to the east line of Winchells' Subdivision, as now shown on the recorded plat there of, said road being approximately 725.0 feet in length, all in Winchell's Subdivision.

SAID PETITION was accompanied with Bond, as required by law, signed by as principal, and as sureties, in the penal sum of DOLLARS, (\$.....)

BOND

WE, The undersigned, owning land along the line of the road described in the accompanying petition hereby relinquish all claim of damage that we might have, either as owner or agent, by reason of land to be appropriated as right of way for said road, and waive notice to land owners, provided by law, and donate the land for right of way for said road through the lands, a description of which is placed opposite our several names:

Relinquishment
of Claim
for Damages

NAMES	Owner or Agent	DESCRIPTION	S	T	R	Total Number of Acres in Description
<u>NAMES THAT APPEAR ON PETITION</u>						
Fred A. Brooks						
Roy J. Salts						
Wiley Thompson						
Charles J. Davis						
Lorraine Dill						
H. E. Van Fossen						
L. J. Canfield						
H. T. Brzowski						
David E. Soons						
Aaron E. Brooks						
O. B. Quincey						
A. C. McCormick						
Jack Stockhoff						
Carl Calvert						

I, one of the petitioners on the Petition herewith submitted, do hereby certify that all of the resident land owners owning land along the line of the road described therein have signed the within relinquishment except:

Signed:
One of the Petitioners.

WYANDOTTE COUNTY, KANSAS

WHEREUPON, said bond was approved by the Board, and it appearing to the satisfaction of the Board, that the law had been substantially complied with, it was ordered, that Courtney A. Robertson, Cordell D. Meeks and Joseph F. Reardon be appointed viewers of the proposed road, and that they meet in conjunction with the County Surveyor, at the of in Quindaro Township, on the 27th day of February, 1959, and proceed to view and lay out said road, according to law, giving to all parties a hearing, and make due report of their proceedings to the County Board.

Appointment of Viewers

AFTERWARDS TO-WIT: On the 2nd day of February, 1959, James L. Conroy

State of Kansas, Wyandotte County, ss. Take Notice, That a legal petition, signed by L. J. Canfield and other householders of Quindaro Township, in said county, has been presented to the Board of County Commissioners, praying for the location of a road, as follows, viz.: Rowland Avenue from the east line of 67th street as now established and running east to the east line of Winchell's Subdivision, as now shown on the recorded plat thereof, said road being approximately 725.0 feet in length, all in Winchell's Subdivision. And that said board has appointed Courtney A. Robertson, Cordell D. Meeks and Joseph F. Reardon, viewers, who will meet at the point of beginning of said road, as petitioned for on the 15th day of February, 1959, and proceed to view said road, as the law directs, at which time and place all persons interested may attend and have a hearing. In case said viewers fail to meet on the day designated, they may meet on the following day, as provided by law, without further notice.

PROOF OF PUBLIC NOTICE

board his certificate, under seal, setting forth, that pursuant to law he had caused public notice of said proposed road to be published in The Wyandotte Echo (a weekly newspaper, published in Kansas City, Kansas,) for two consecutive weeks and that said notice was so published in said newspaper, on the 5th day of February, 1959, the 12th day of February, 1959, and the day of February, 1959, and also caused similar notices to be posted to public view upon the bulletin board in his office from 19 to 19, and similar notices to be publicly posted in the following places, to-wit: from 19 to 19, at in Township from 19 to 19, at in Township from 19 to 19, at in Township and had also caused record of same to be made in the County Commissioner's

Witness my hand and the official seal of said county this 2nd day of February, 1959. JAMES L. CONROY, County Clerk.

Rec. (Seal) JAMES L. CONROY, 59. County Clerk. (Filed Published Feb. 5, 1959) Robert L. Buford County Surveyor presented to said County Board, his report of survey of said proposed road, plat and field notes, in words and figures as follows, to-wit:


County Surveyor's Report and Field Notes

Pursuant to the order of the Board, I met with Courtney A. Robertson, Cordell D. Meeks and Joseph F. Reardon viewers, at the of in Quindaro Township, on the 27th day of February, 1959, and under the direction of said viewers, proceeded to survey said road as petitioned for, conspicuously marking the same throughout, and noting the courses and distances, and I do hereby certify that the following is a correct return of the survey of said road, and plat of the same, to-wit:

Rowland Avenue from the east line of 67th Street as now established and running east to the east line of Winchell's Subdivision, as now shown on the recorded plat thereof, said road being approximately 725.0 feet in length, all in Winchell's Subdivision.

ROAD RECORD

Acme Bindery Co.—4537



County
Surveyor's
Plat and
Field Notes

Field Notes

ALSO, upon said 2nd day of March, 19 59, said Courtney A. Robertson, Cordell D. Meeks and Joseph F. Reardon, Viewers, presented to said County Board their several reports, as follows, to-wit:

"Pursuant to Commissioners' Notice, we met at the of in Quindaro Township, on the 27th day of February, 19 59, and taking to our assistance and as chain carriers, and as marker, proceeded to view the route of the road petitioned for, which was surveyed under our direction by Robert L. Buford County Surveyor, the field notes and plat of which survey are hereto attached and form part of this report, and after careful deliberation we are of the opinion that said road is practicable, and of public utility, and recommend that it be granted, as located and surveyed, and that it be established and opened feet wide."

Viewers' Report
of View and
Survey

WYANDOTTE COUNTY, KANSAS

Viewers' Report of Damages Claimed and Awarded

And further report that the following is a complete list of the names of all persons (Owners, Agents or Guardians) who filed claims with us for damages or compensation, (which said claims are herewith submitted,) by reason of the location and establishment of said proposed road and the amount awarded to each, by us, to-wit:

NAMES	Owner, Agent or Guardian	FRACTIONAL PART	Sec.	Twp.	R'ng	Acres Appropriated	Am't Claimed	Am't Awarded by Viewers	Commissioners Revision
<u>NO DAMAGES CLAIMED</u>							<u>NO DAMAGES ALLOWED</u>		

Petitioner's Affidavit of Service of Notice

ALSO, upon said day of, 19....., there was presented to said County Board, the affidavit of one of the petitioners aforesaid, setting forth that due notice of the of said proposed road, together with date of meeting of the Viewers, as per published notice of County Clerk, had been served upon each of the persons noted below, who, as Owners, Agents, or Guardians were all the persons through whose premises said road is proposed to be located, except those who have signed Relinquishment, to-wit:

Date When Notice Was Served	NAME OF PERSON	Owner, Agent or Guardian	FRACTIONAL PART	Sec.	Twp.	Range	REMARKS

Final Order of Board of County Commissioners

WHEREUPON, on the 2nd day of March, 1959, the following action thereon was had by said Board of County Commissioners, to-wit:

Upon due consideration, no legal objection having been offered against the establishment of said road, and believing the same to be of public utility, it is ORDERED: that the Viewers' Report of View and Report and Plat of Survey be adopted, and that said road be declared located and established as a public highway in accordance therewith; full record thereof to be made in the County Road Record and Plat, as Road No., and the Trustees of Quindaro Township be notified to cause the same to be opened for public travel.

NOTICE TO HIGHWAY COMMISSIONER TO OPEN ROAD MAILED MARCH 2, 1959.

I CERTIFY, that the foregoing is a complete record of the location and establishment of said road No., as required by law to be made, and that the same was recorded on the day of, 19.....

.....
County Clerk.

ROAD RECORD

Acme Bindery Co.—4537

Road No.

BE IT REMEMBERED, That on the 27th day of October, 1958, a Road Petition signed by Mrs. Evelyn Bowman and 16 others, was presented to the Board of County Commissioners of Wyandotte County, Kansas, praying for Location of a certain road, described as follows, to-wit:

PETITION

Beginning at the intersection of 73rd Street and the north line of Washington Heights Addition, a continuation of 73rd Street northerly for a distance of 146 feet, to be known as 73rd Street and to be 50 feet in width.

SAID PETITION was accompanied with Bond, as required by law, signed by as principal, and as sureties, in the penal sum of DOLLARS, (\$.....)

BOND

WE, The undersigned, owning land along the line of the road described in the accompanying petition hereby relinquish all claim of damage that we might have, either as owner or agent, by reason of land to be appropriated as right of way for said road, and waive notice to land owners, provided by law, and donate the land for right of way for said road through the lands, a description of which is placed opposite our several names:

Relinquishment
of Claim
for Damages

NAMES	Owner or Agent	DESCRIPTION	S	T	R	Total Number of Acres in Description
<u>NAMES THAT APPEAR ON PETITION</u>						
Otis E. Jackson						
Darlene Jackson						
Lena Mayberry						
Wayne S. Howlett						
A. J. Willoughby						
R. O. Wisecup						
A. L. Whitford						
D. A. Schroeder						
Mary J. Schroeder						
Mrs. Paul D. Kasper						
Leroy C. Bowman						
Betty Bradshaw						
William Leimkuhler						
Mrs. F. M. McCoy						
Shirley Ellenberger						
Albert Ellenberger						

I, one of the petitioners on the Petition herewith submitted, do hereby certify that all of the resident land owners owning land along the line of the road described therein have signed the within relinquishment except:

Signed:
One of the Petitioners.

WYANDOTTE COUNTY, KANSAS

WHEREUPON, said bond was approved by the Board, and it appearing to the satisfaction of the Board, that the law had been substantially complied with, it was ordered, that Courtney A. Robertson, Cordell D. Meeks and Joseph F. Reardon be appointed viewers of the proposed road, and that they meet in conjunction with the County Surveyor, at the _____ of _____ in Quindaro Township, on the 19th day of December, 1958, and proceed to view and lay out said road, according to law, giving to all parties a hearing, and make due report of their proceedings to the County Board.

AFTERWARDS, TO-WIT: On the 20th day of November, 1958, R. W. Jensen, County Clerk, presented to said Board his certificate, under seal, setting forth, that pursuant to law he had caused public

ROAD NOTICE
 State of Kansas,
 Wyandotte County, ss.
 To Whom It May Concern:
 Take Notice, That a legal petition signed by Mrs. Evelyn Bowman and other householders of Quindaro Township, in said County, has been presented to the Board of County Commissioners, praying for the location of a road, as follows, viz.: Beginning at the intersection of 73rd Street and the north line of Washington Heights Addition, a continuation of 73rd Street northerly for a distance of 146 feet, to be known as 73rd Street and to be 50 feet in width.
 And that said Board has appointed Courtney A. Robertson, Cordell D. Meeks and Joseph F. Reardon viewers, who will meet at the point of beginning of said road, as petitioned for on the 19th day of December, 1958, and proceed to view said road as the law directs, at which time and place all persons interested may attend and have a hearing. In case said viewers fail to meet on the day designated, they may meet on the following day, as provided by law, without further notice.
 Witness my hand and the official seal of said county, this 20th day of November, 1958.
 R. W. JENSEN,
 (Seal) County Clerk.
 (First Published Nov. 27, 1958)
 St. WE-12-4-55

notice of said proposed road to be published in The Wyandotte Echo (a weekly newspaper, published in Kansas City, Kansas,) for two consecutive weeks and that said notice was so published in said newspaper, on the 27th day of November, 1958, the 4th day of December, 1958, and the _____ day of _____, 19____, and also caused similar notices to be posted to public view upon the bulletin board in his office from November 20th 1958, to December 19th, 1958, and similar notices to be publicly posted in the following places, to-wit:

from _____ 19____, to _____ 19____, at _____ in _____ Township
 from _____ 19____, to _____ 19____, at _____ in _____ Township
 from _____ 19____, to _____ 19____, at _____ in _____ Township
 and had also caused record of same to be made in the County Commissioner's

Record of _____ 13____ of _____ 19____ Robert L. Buford County Surveyor

presented to said County Board, his report of survey of said proposed road, plat and field notes, in words and figures as follows, to-wit:

Pursuant to the order of the Board, I met with Courtney A. Robertson, Cordell D. Meeks and Joseph F. Reardon viewers, at the _____ of _____ in Quindaro Township, on the 19th day of December, 1958, and under the direction of said viewers, proceeded to survey said road as petitioned for, conspicuously marking the same throughout, and noting the courses and distances, and I do hereby certify that the following is a correct return of the survey of said road, and plat of the same, to-wit:

Beginning at the intersection of 73rd Street and the north line of Washington Heights Addition, a continuation of 73rd Street northerly for a distance of 146 feet, to be known as 73rd Street and to be 50 feet in width.


Appointment of Viewers

PROOF OF PUBLIC NOTICE

County Surveyor's Report and Field Notes

ROAD RECORD

Acme Bindery Co.—4537



County
Surveyor's
Plat and
Field Notes

Field Notes

ALSO, upon said 9th day of March, 1959, said Courtney A. Robertson, Cordell D. Meeks and Joseph F. Reardon, Viewers, presented to said County Board their several reports, as follows, to-wit:

"Pursuant to Commissioners' Notice, we met at the _____ of _____ in Quindaro Township, on the 19th day of December, 1958, and taking to our assistance _____ and _____, as chain carriers, and _____ as marker, proceeded to view the route of the road petitioned for, which was surveyed under our direction by Robert L. Buford County Surveyor, the field notes and plat of which survey are hereto attached and form part of this report, and after careful deliberation we are of the opinion that said road is practicable, and of public utility, and recommend that it be granted, as located and surveyed, and that it be established and opened _____ feet wide."

Viewers' Report
of View and
Survey

NOTICE TO HIGHWAY COMMISSIONERS TO OPEN ROAD MAILED MARCH 10, 1959.

WYANDOTTE COUNTY, KANSAS

Viewers' Report of Damages Claimed and Awarded

And further report that the following is a complete list of the names of all persons (Owners, Agents or Guardians) who filed claims with us for damages or compensation, (which said claims are herewith submitted,) by reason of the location and establishment of said proposed road and the amount awarded to each, by us, to-wit:

NAMES	Owner, Agent or Guardian	FRACTIONAL PART	Sec.	Twp.	R'ng	Acres Appropriated	Am't Claimed	Am't Awarded by Viewers	Commissioners Revision
NO DAMAGES ALLOWED							NO DAMAGES CLAIMED		

Petitioner's Affidavit of Service of Notice

ALSO, upon said..... day of....., 19....., there was presented to said County Board, the affidavit of..... one of the petitioners aforesaid, setting forth that due notice of the..... of said proposed road, together with date of meeting of the Viewers, as per published notice of County Clerk, had been served upon each of the persons noted below, who, as Owners, Agents, or Guardians were all the persons through whose premises said road is proposed to be located, except those who have signed Relinquishment, to-wit:

Date When Notice Was Served	NAME OF PERSON	Owner, Agent or Guardian	FRACTIONAL PART	Sec.	Twp.	Range	REMARKS

Final Order of Board of County Commissioners

WHEREUPON, on the 9th day of March, 1959, the following action thereon was had by said Board of County Commissioners, to-wit:

Upon due consideration, no legal objection having been offered against the establishment of said road, and believing the same to be of public utility, it is ORDERED: that the Viewers' Report of View and Report and Plat of Survey be adopted, and that said road be declared located and established as a public highway in accordance therewith; full record thereof to be made in the County Road Record and Plat, as Road No....., and the Trustees of Quindaro Township be notified to cause the same to be opened for public travel.

NOTICE TO HIGHWAY COMMISSIONER TO OPEN ROAD MAILED, MARCH 10th, 1959

I CERTIFY, that the foregoing is a complete record of the location and establishment of said road No....., as required by law to be made, and that the same was recorded on the..... day of....., 19.....

County Clerk.

ROAD RECORD

Acme Bindery Co.—4537

Road No.

BE IT REMEMBERED, That on the 23rd day of October, 1958, a Road Petition signed by Jack W. Harding and 14 others, was presented to the Board of County Commissioners of Wyandotte County, Kansas, praying for Location of a certain road, described as follows, to-wit:

PETITION

Beginning at 76th Street extended south from the NE corner of the SW $\frac{1}{4}$ of the NW $\frac{1}{4}$ of Section 16, Township 11S, Range 24E, a distance of 329 feet and terminating at the south line of Tract No. 287¹ said right of way to be a total of 50 feet in width, extending 25 feet each side of the east line of the SW $\frac{1}{4}$ of the NW $\frac{1}{4}$ of said Section 16, twp 11S, Range 24E, all located in Wyandotte Township, Wyandotte County, Kansas extending 76th Street south 329 feet.

SAID PETITION was accompanied with Bond, as required by law, signed by..... as principal, and..... and..... as sureties, in the penal sum of..... DOLLARS, (\$.....)

BOND

WE, The undersigned, owning land along the line of the..... road described in the accompanying petition hereby relinquish all claim of damage that we might have, either as owner or agent, by reason of land to be appropriated as right of way for said road, and waive notice to land owners, provided by law, and donate the land for right of way for said road through the lands, a description of which is placed opposite our several names:

Relinquishment
of Claim
for Damages

NAMES	Owner or Agent	DESCRIPTION	S	T	R	Total Number of Acres in Description
<u>NAMES THAT APPEAR ON PETITION</u>						
L. H. Bierman						
Jack Walker						
Ada Sherrill						
Mrs. James T. Carter						
Mrs. Chet Moore						
Mrs. Vern Krich						
Mrs. Joseph Framar						
L. G. Stogsdell						
James C. Glover						
Claude M. Golden						
Mrs. R. Moose						
Mrs. Glenn Erwin						
Aley Bosley						
M. L. Olson						

I,..... one of the petitioners on the Petition herewith submitted, do hereby certify that all of the resident land owners owning land along the line of the road described therein have signed the within relinquishment except:.....

Signed:.....
One of the Petitioners.

WYANDOTTE COUNTY, KANSAS

Appointment
of
Viewers

WHEREUPON, said bond was approved by the Board, and it appearing to the satisfaction of the Board, that the law had been substantially complied with, it was ordered, that Courtney A. Robertson, Cordell D. Meeks and Joseph F. Reardon be appointed viewers of the proposed road, and that they meet in conjunction with the County Surveyor, at the _____ of _____ in Wyandotte Township, on the 26th day of December, 19 58, and proceed to view and lay out said road, according to law, giving to all parties a hearing, and make due report of their proceedings to the County Board.

AFTERWARDS, TO-WIT: On the 1st day of December, 19 58, R. W. Jensen, County Clerk, presented to said Board his certificate, under seal, setting forth, that pursuant to law he had caused public

ROAD NOTICE
State of Kansas,
Wyandotte County, ss.
To Whom It May Concern:
Take Notice, That a legal petition signed by Jack W. Harding and other householders of Wyandotte Township, in said County, has been presented to the Board of County Commissioners, praying for the location only of a road, as follows, viz.: Beginning at 76th Street extended south from the NE corner of the SW $\frac{1}{4}$ of the NW $\frac{1}{4}$ of Section 16, Township 11S, Range 24E, a distance of 329 feet and terminating at the south line of Tract No. 2871, said right-of-way to be a total of 50 feet in width, extending 25 feet each side of the east line of the SW $\frac{1}{4}$ of the NW $\frac{1}{4}$ of said Section 16, Township 11S, Range 24E, all located in Wyandotte Township, Wyandotte County, Kansas, extending 76th Street south 329 feet.
And that said Board has appointed Courtney A. Robertson, Cordell D. Meeks and Joseph F. Reardon, viewers, who will meet at the point of beginning of said road, as petitioned for on the 26th day of December, 1958, and proceed to view said road, as the law directs, at which time and place all persons interested may attend and have a hearing. In case said viewers fail to meet on the day designated, they may meet on the following day, as provided by law, without further notice.
Witness my hand and the official seal of said county, this 1st day of December, 1958.
R. W. JENSEN,
County Clerk.
(First Published Dec. 4, 1958)
St-WE-1

notice of said proposed road to be published in The Wyandotte Echo (a weekly newspaper, published in Kansas City, Kansas,) for two consecutive weeks and that said notice was so published in said newspaper, on the 4th day of December, 19 58, the 11th day of December, 19 58, and the _____ day of _____, 19 _____, and also caused similar notices to be posted to public view upon the bulletin board in his office from December 1, 19 58, to December 26, 19 58, and similar notices to be publicly posted in the following places, to-wit:

from _____ 19 _____, to _____ 19 _____, at _____ in _____ Township
from _____ 19 _____, to _____ 19 _____, at _____ in _____ Township
from _____ 19 _____, to _____ 19 _____, at _____ in _____ Township
and had also caused record of same to be made in the County Commissioner's

Record of _____ 17 _____ of March, 19 59, Robert L. Buford, County Surveyor's report of survey of said proposed road, plat and field notes, in words and figures as follows:

Pursuant to the order of the Board, I met with Courtney A. Robertson, Cordell D. Meeks and Joseph F. Reardon viewers, at the _____ of _____ in Wyandotte

Township, on the 26th day of December, 19 58, and under the direction of said viewers, proceeded to survey said road as petitioned for, conspicuously marking the same throughout, and noting the courses and distances, and I do hereby certify that the following is a correct return of the survey of said road, and plat of the same, to-wit:

Beginning at 76th Street extended south from the NE corner of the SW $\frac{1}{4}$ of the NW $\frac{1}{4}$ of Section 16, Township 11S, Range 24E, a distance of 329 feet and terminating at the south line of Tract No. 2871 said right of way to be a total of 50 feet in width, extending 25 feet each side of the east line of the SW $\frac{1}{4}$ of the NW $\frac{1}{4}$ of said Section 16, twp 11S, Range 24E, all located in Wyandotte Township, Wyandotte County, Kansas, extending 76th Street south 329 feet.

PROOF OF
PUBLIC
NOTICE

County
Surveyor's
Report and
Field Notes

WYANDOTTE COUNTY, KANSAS

Viewers' Report of Damages Claimed and Awarded

And further report that the following is a complete list of the names of all persons (Owners, Agents or Guardians) who filed claims with us for damages or compensation, (which said claims are herewith submitted,) by reason of the location and establishment of said proposed road and the amount awarded to each, by us, to-wit:

NAMES	Owner, Agent or Guardian	FRACTIONAL PART	Sec.	Twp.	R'ng	Acres Appropriated	Am't Claimed	Am't Awarded by Viewers	Commissioners Revision
<u>NO DAMAGES ALLOWED</u>							<u>NO DAMAGES CLAIMED</u>		

Petitioner's Affidavit of Service of Notice

ALSO, upon said.....day of....., 19....., there was presented to said County Board, the affidavit of.....one of the petitioners aforesaid, setting forth that due notice of the.....of said proposed road, together with date of meeting of the Viewers, as per published notice of County Clerk, had been served upon each of the persons noted below, who, as Owners, Agents, or Guardians were all the persons through whose premises said road is proposed to be located, except those who have signed Relinquishment, to-wit:

Date When Notice Was Served	NAME OF PERSON	Owner, Agent or Guardian	FRACTIONAL PART	Sec.	Twp.	Range	REMARKS

Final Order of Board of County Commissioners

WHEREUPON, on the 9th day of March, 1959, the following action thereon was had by said Board of County Commissioners, to-wit:

Upon due consideration, no legal objection having been offered against the establishment of said road, and believing the same to be of public utility, it is ORDERED: that the Viewers' Report of View and Report and Plat of Survey be adopted, and that said road be declared located and established as a public highway in accordance therewith; full record thereof to be made in the County Road Record and Plat, as Road No....., and the Trustees of Wyandotte Township be notified to cause the same to be opened for public travel.

NOTICE TO HIGHWAY COMMISSIONER TO OPEN ROAD, MAILED MARCH 9th, 1959

I CERTIFY, that the foregoing is a complete record of the location and establishment of said road No....., as required by law to be made, and that the same was recorded on the.....day of....., 19.....

County Clerk.

ROAD RECORD

Acme Bindery Co.—4537

Road No.

BE IT REMEMBERED, That on the 28th *day of* November, 1958, *a Road Petition signed by*
William R. Southerland and 13 *others, was presented to the Board of County Commissioners of*
Wyandotte County, Kansas, praying for Location *of a certain road, described as follows, to wit:*

49th Street from the south line of Gibbs Road north to and including the turn around a distance of approximately 835 feet, and Dodson Avenue from 49th Street west to the west property line of Burrwood Manor No. 3, and Melody from 49th Terrace east to and including the turn around at the end of Melody, all in Burrwood Manor No. 3

PETITION

SAID PETITION was accompanied with Bond, as required by law, signed by.....
as principal, and.....*and*.....*as sureties, in the*
penal sum of.....*DOLLARS, (\$*.....*)*

BOND

WE, The undersigned, owning land along the line of the.....*road described in the accompanying*
petition hereby relinquish all claim of damage that we might have, either as owner or agent, by reason of land to be approp-
riated as right of way for said road, and waive notice to land owners, provided by law, and donate the land for right of way
for said road through the lands, a description of which is placed opposite our several names:

Relinquishment
of Claim
for Damages

NAMES	Owner or Agent	DESCRIPTION	S	T	R	Total Number of Acres in Description
<u>NAMES THAT APPEAR ON PETITION</u>						
Joseph Lautensleger						
Clyde Cook						
J. P. Browne						
A. E. Shirley						
Eldon V. Cook						
Robert J. Melchior						
Kenneth H. Larson						
Glen L. Culp						
Richard L. Ring						
George A. Price						
C. A. Powell						
A. L. Alvey						

I,.....*one of the petitioners on the Petition herewith*
submitted, do hereby certify that all of the resident land owners owning land along the line of the road described therein
have signed the within relinquishment except:.....

Signed:.....
One of the Petitioners.

WYANDOTTE COUNTY, KANSAS

WHEREUPON, said bond was approved by the Board, and it appearing to the satisfaction of the Board, that the law had been substantially complied with, it was ordered, that Courtney A. Robertson, Joseph F. Reardon and

Appointment of Viewers

Cordell D. Meeks be appointed viewers of the proposed road, and that they meet in conjunction with the County Surveyor, at the of in Shawnee Township, on the 26th day of December, 1958, and proceed to view and lay out said road, according to law, giving to all parties a hearing, and make due report of their proceedings to the County Board.

AFTERWARDS, TO-WIT: On the 1st day of December, 1958, R. W. Jensen County Clerk, presented to said Board his certificate, under seal, setting forth, that pursuant to law he had caused public

ROAD NOTICE State of Kansas, Wyandotte County, ss. To Whom It May Concern: Take Notice, That a legal petition signed by William R. Sutherland and other householders of Shawnee Township, in said County, has been presented to the Board of County Commissioners, praying for the location of a road as follows, viz: 49th Street from the south line of Gibbs Road north to and including the turn around, a distance of approximately 835 feet, and Dodson Avenue from 49th Street west to the west property line of Burrwood Manor No. 3, and Melody from 49th Terrace east to and including the turn around at the end of Melody, all in Burrwood Manor No. 3. And that said Board has appointed Courtney A. Robertson, Cordell D. Meeks and Joseph F. Reardon, viewers, who will meet at the point of beginning of said road, as petitioned for on the 26th day of December, 1958, and proceed to view said road, as the law directs, at which time and place all persons interested may attend and have a hearing. In case said viewers fail to meet on the day designated, they may meet on the following day, as provided by law, without further notice. Witness my hand and the official seal of said county, this 1st day of December, 1958. R. W. JENSEN, County Clerk. (Seal) (First Published Dec. 4, 1958) St-WE-12-11-58

PROOF OF PUBLIC NOTICE

notice of said proposed road to be published in The Wyandotte Echo (a weekly newspaper, published in Kansas City, Kansas,) for two consecutive weeks and that said notice was so published in said newspaper, on the 4th day of December, 1958, the 11th day of December, 1958, and the day of 1958, and also caused similar notices to be posted to public view upon the bulletin board in his office from December 1st 1958, to December 26th, 1958, and similar notices to be publicly posted in the following places, to-wit:

from 19 to 19, at in Township from 19 to 19, at in Township from 19 to 19, at in Township and had also caused record of same to be made in the County Commissioner's

Re: " 17 " day of March, 1959, Robert L. Buford County Surveyor

County Surveyor's Report and Field Notes


pre: his report of survey of said proposed road, plat and field notes, in words and figures as follows, to-wit:

Pursuant to the order of the Board, I met with Courtney A. Robertson, Cordell D. Meeks and Joseph F. Reardon viewers, at the of in Shawnee Township, on the 26th day of December, 1958, and under the direction of said viewers, proceeded to survey said road as petitioned for, conspicuously marking the same throughout, and noting the courses and distances, and I do hereby certify that the following is a correct return of the survey of said road, and plat of the same, to-wit:

49th Street from the south line of Gibbs Road north to and including the turn around a distance of approximately 835 feet, and Dodson Avenue from 49th Street west to the west property line of Burrwood Manor No. 3, and Melody from 49th Terrace east to and including the turn around at the end of Melody, all in Burrwood Manor No. 3.

ROAD RECORD

Acme Bindery Co. - 4537



County
Surveyor's
Plat and
Field Notes

Field Notes

ALSO, upon said 9th day of March, 19 59, said Courtney A. Robertson, Cordell D. Meeks and Joseph F. Reardon, Viewers, presented to said County Board their several reports, as follows, to-wit:

"Pursuant to Commissioners' Notice, we met at the _____ of _____ in Shawnee Township, on the 26th day of December, 19 59, and taking to our assistance _____ and _____, as chain carriers, and _____ as marker, proceeded to view the route of the road petitioned for, which was surveyed under our direction by Robert L. Buford County Surveyor, the field notes and plat of which survey are hereto attached and form part of this report, and after careful deliberation we are of the opinion that said road is practicable, and of public utility, and recommend that it be granted, as located and surveyed, and that it be established and opened _____ feet wide."

Viewers' Report
of View and
Survey

WYANDOTTE COUNTY, KANSAS

Viewers' Report of Damages Claimed and Awarded

And further report that the following is a complete list of the names of all persons (Owners, Agents or Guardians) who filed claims with us for damages or compensation, (which said claims are herewith submitted,) by reason of the location and establishment of said proposed road and the amount awarded to each, by us, to-wit:

NAMES	Owner, Agent or Guardian	FRACTIONAL PART	Sec.	Twp.	R'nge	Acres Appropriated	Am't Claimed	Am't Awarded by Viewers	Commissioners Revision
NO DAMAGES ALLOWED								NO DAMAGES CLAIMED	

Petitioner's Affidavit of Service of Notice

ALSO, upon said day of, 19....., there was presented to said County Board, the affidavit of one of the petitioners aforesaid, setting forth that due notice of the of said proposed road, together with date of meeting of the Viewers, as per published notice of County Clerk, had been served upon each of the persons noted below, who, as Owners, Agents, or Guardians were all the persons through whose premises said road is proposed to be located, except those who have signed Relinquishment, to-wit:

Date When Notice Was Served	NAME OF PERSON	Owner, Agent or Guardian	FRACTIONAL PART	Sec.	Twp.	Range	REMARKS

Final Order of Board of County Commissioners

WHEREUPON, on the 9th day of March, 1959, the following action thereon was had by said Board of County Commissioners, to-wit:

Upon due consideration, no legal objection having been offered against the establishment of said road, and believing the same to be of public utility, it is ORDERED: that the Viewers' Report of View and Report and Plat of Survey be adopted, and that said road be declared located and established as a public highway in accordance therewith; full record thereof to be made in the County Road Record and Plat, as Road No....., and the Trustees of Shawnee Township be notified to cause the same to be opened for public travel.

Notice to Highway Commissioner to Open road, Mailed March 10, 1959.

I CERTIFY, that the foregoing is a complete record of the location and establishment of said road No....., as required by law to be made, and that the same was recorded on the day of, 19.....

.....
County Clerk.

ROAD RECORD

Acme Bindery Co. - 4537

Road No.

BE IT REMEMBERED, That on the 12th day of March, 19 59, a Road Petition signed by William H. Brewster and others, was presented to the Board of County Commissioners of Wyandotte County, Kansas, praying for Vacation of a certain road, described as follows, to-wit:

PETITION

Beginning at Eden Ave., Now known as 39th Street north of Kessler Drive now known as Locust Street. Said thence North of Locust about 153.3 feet, 40 feet wide known as south 39th Street North of Locust Street dead end, never has been open and cannot because the continuation of Kessler Drive being vacated.

SAID PETITION was accompanied with Bond, as required by law, signed by as principal, and and as sureties, in the penal sum of DOLLARS, (\$.....)

BOND

WE, The undersigned, owning land along the line of the road described in the accompanying petition hereby relinquish all claim of damage that we might have, either as owner or agent, by reason of land to be appropriated as right of way for said road, and waive notice to land owners, provided by law, and donate the land for right of way for said road through the lands, a description of which is placed opposite our several names:

Relinquishment of Claim for Damages

NAMES	Owner or Agent	DESCRIPTION	S	T	R	Total Number of Acres in Description
<u>NAMES THAT APPEAR ON PETITION</u>						
Joe K. Brewster						
E. R. Messick						
John P. Bell						
Richard Meisner						
Julius E. Werle						
S. H. Kelley						
Jesse V. Chambers						
Mrs. Clara Meisgner						
William R. Cory						
Frank Schellenbauer						
Lawrence R. Meisner						
T. P. Kenney						
C. E. Williams						
Geo. T. Arnold						
Mrs. Wm. Taylor						
Wm. P. Werbe						

I, one of the petitioners on the Petition herewith submitted, do hereby certify that all of the resident land owners owning land along the line of the road described therein have signed the within relinquishment except:

Signed:
One of the Petitioners.

WYANDOTTE COUNTY, KANSAS

Appointment of Viewers

WHEREUPON, said bond was approved by the Board, and it appearing to the satisfaction of the Board, that the law had been substantially complied with, it was ordered, that Courtney A. Robertson, Cordell D. Meeks and Joseph F. Reardon be appointed viewers of the proposed road, and that they meet in conjunction with the County Surveyor, at the of in Shawnee Township, on the 24th day of April, 19 59, and proceed to view and lay out said road, according to law, giving to all parties a hearing, and make due report of their proceedings to the County Board.

the 30th day of March, 19 59, James L. Conroy

State of Kansas, Wyandotte County, ss. Take notice, that a legal petition signed by William H. Brewster and other householders of Shawnee Township, in said county, has been presented to the Board of County Commissioners, praying for the vacation of a road, as follows, viz.: Beginning at Eden Avenue, now known as 39th Street north of Kessler Drive now known as Locust Street, said thence north of Locust Street about 153.3 feet, 40 feet wide known as South 39th Street north of Locust Street dead end, never has been open and cannot because the continuation of Kessler Drive being vacated.

ward his certificate, under seal, setting forth, that pursuant to law he had caused public notice of said proposed road to be published in The Wyandotte Echo (a weekly newspaper, published in Kansas City, Kansas,) for two consecutive weeks and that said notice was so published in said newspaper, on the 2nd day of April, 19 59, the 9th day of April, 19 59, and the day of 19, and also caused similar notices to be posted to public view upon the bulletin board in his office from March 30 19 59, to April 24, 19 59, and similar notices to be publicly posted in the following places, to-wit:

from 19, to 19, at in Township from 19, to 19, at in Township from 19, to 19, at in Township and had also caused record of same to be made in the County Commissioner's

PROOF OF PUBLIC NOTICE

And that said Board has appointed Courtney A. Robertson, Cordell D. Meeks and Joseph F. Reardon viewers, who will meet at the point of beginning of said road, as petitioned for on the 24th day of April, 1959, and proceed to view said road, as the law directs, at which time and place all persons interested may attend and have a hearing. In case said viewers fail to meet on the day designated, they may meet on the following day, as provided by law, without further notice. Witness my hand and the official seal of said county, this 30th day of March, 1959.

Record of March, 1959. JAMES L. CONROY, 85

of May, 19 59, Robert L. Buford County Surveyor

County Surveyor's Report and Field Notes

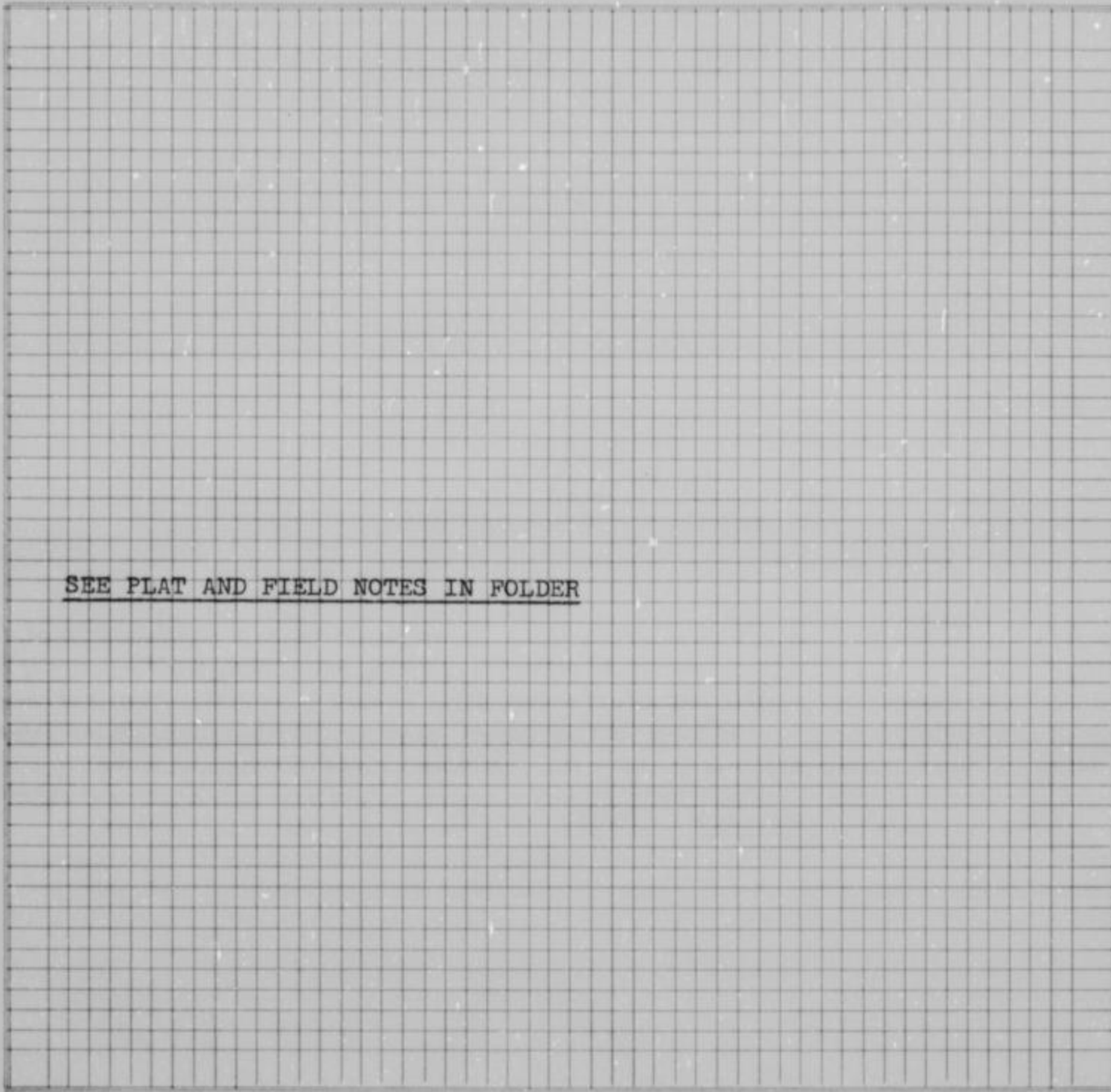
presented to said County Board, his report of survey of said proposed road, plat and field notes, in words and figures as follows, to-wit:

Pursuant to the order of the Board, I met with Courtney A. Robertson, Cordell D. Meeks and Joseph F. Reardon viewers, at the of in Shawnee Township, on the 24th day of April, 19 59, and under the direction of said viewers, proceeded to survey said road as petitioned for, conspicuously marking the same throughout, and noting the courses and distances, and I do hereby certify that the following is a correct return of the survey of said road, and plat of the same, to-wit:

Beginning at Eden Avenue now known as 39th Street north of Kessler Drive now known as Locust Street. Said thence north of Locust Street about 153.3 feet, 40 feet wide known as South 39th Street north of Locust Street dead end, never has been open and cannot because the continuation of Kessler Drive being vacated.

ROAD RECORD

Acme Bindery Co.—4537



County
Surveyor's
Plat and
Field Notes

Field Notes

ALSO, upon said 18th day of May, 19 59, said Courtney A. Robertson, Cordell D. Meeks and Joseph F. Reardon, Viewers, presented to said County Board their several reports, as follows, to-wit:

"Pursuant to Commissioners' Notice, we met at the _____ of _____ in Shawnee Township, on the 24th day of April, 19 59, and taking to our assistance _____ and _____, as chain carriers, and _____ as marker, proceeded to view the route of the road petitioned for, which was surveyed under our direction by Robert L. Buford County Surveyor, the field notes and plat of which survey are hereto attached and form part of this report, and after careful deliberation we are of the opinion that said road is ^{not} practicable, and of ^{no} public utility, and recommend that it be granted, as Vacated ~~located~~ and surveyed, and that it be ~~located~~ Vacated _____ feet wide."

Viewers' Report
of View and
Survey

WYANDOTTE COUNTY, KANSAS

Viewers' Report of Damages Claimed and Awarded

And further report that the following is a complete list of the names of all persons (Owners, Agents or Guardians) who filed claims with us for damages or compensation, (which said claims are herewith submitted,) by reason of the location and establishment of said proposed road and the amount awarded to each, by us, to-wit:

NAMES	Owner, Agent or Guardian	FRACTIONAL PART	Sec.	Twp.	R'nge	Acres Appropriated	Am't Claimed	Am't Awarded by Viewers	Commissioners Revision
<u>NO DAMAGES ALLOWED</u>							<u>NO DAMAGES CLAIMED</u>		

Petitioner's Affidavit of Service of Notice

ALSO, upon said..... day of....., 19....., there was presented to said County Board, the affidavit of..... one of the petitioners aforesaid, setting forth that due notice of the..... of said proposed road, together with date of meeting of the Viewers, as per published notice of County Clerk, had been served upon each of the persons noted below, who, as Owners, Agents, or Guardians were all the persons through whose premises said road is proposed to be located, except those who have signed Relinquishment, to-wit:

Date When Notice Was Served	NAME OF PERSON	Owner, Agent or Guardian	FRACTIONAL PART	Sec.	Twp.	Range	REMARKS

Final Order of Board of County Commissioners

WHEREUPON, on the 18th day of May, 1959, the following action thereon was had by said Board of County Commissioners, to-wit:

Upon due consideration, no legal objection having been offered against the ~~establishment~~ ^{Vacation} of said road, and believing the same to be of ^{no} public utility, it is ORDERED: that the Viewers' Report of View and Report and Plat of Survey be adopted, and that said road be declared ~~located and established as a public highway~~ ^{VACATED} in accordance therewith; full record thereof to be made in the County Road Record and Plat, as Road No....., and the Trustees of ~~.....~~ ^{SHAWNEE} Township be notified to cause the same to be ~~opened~~ ^{closed} for public travel.

NOTICE TO HIGHWAY COMMISSIONERS TO VACATE ROAD MAILED MAY 18, 1959.

I CERTIFY, that the foregoing is a complete record of the location and establishment of said road No....., as required by law to be made, and that the same was recorded on the..... day of....., 19.....

County Clerk.

ROAD RECORD

Acme Bindery Co - 4537

Road No.
BE IT REMEMBERED, That on the 27th day of April, 1959, a Road Petition signed by Neva E. Perry and 12 others, was presented to the Board of County Commissioners of Wyandotte County, Kansas, praying for Location of a certain road, described as follows, to-wit:

PETITION

Beginning at 80th Terrace from Riverview to south boundary of turnpike, 81st Terrace from Riverview to south boundary of turnpike, Northrup from 80th Terr. to 81st Terrace, Ohio from 80th Terrace to west boundary of stony Point South and 82nd Street from Ohio to south boundary of turnpike. All of these streets are located in Stony Point South south of turnpike.

SAID PETITION was accompanied with Bond, as required by law, signed by as principal, and as sureties, in the penal sum of DOLLARS, (\$.....)

BOND

WE, The undersigned, owning land along the line of the road described in the accompanying petition hereby relinquish all claim of damage that we might have, either as owner or agent, by reason of land to be appropriated as right of way for said road, and waive notice to land owners, provided by law, and donate the land for right of way for said road through the lands, a description of which is placed opposite our several names:

Relinquishment
of Claim
for Damages

NAMES	Owner or Agent	DESCRIPTION	S	T	R	Total Number of Acres in Description
<u>NAMES THAT APPEAR ON ROAD PETITION</u>						
Albert H. Rohlfing						
Frances L. Rohlfing						
Louise Haugen						
Irvin Haugen						
H. E. Hays						
Helen Hays						
Donald Call						
Sandra Call						
Joseph V. Ash						
Mrs. Betth Ash						
I. L. Lester						
Agnes Lester						

I, one of the petitioners on the Petition herewith submitted, do hereby certify that all of the resident land owners owning land along the line of the road described therein have signed the within relinquishment except:

Signed:
 One of the Petitioners.

WYANDOTTE COUNTY, KANSAS

WHEREUPON, said bond was approved by the Board, and it appearing to the satisfaction of the Board, that the law had been substantially complied with, it was ordered, that Courtney A. Robertson, Cordell D. Meeks and Joseph F. Reardon be appointed viewers of the proposed road, and that they meet in conjunction with the County Surveyor, at the _____ of _____ in Wyandotte Township, on the 12th day of June, 19 59, and proceed to view and lay out said road,

Appointment of Viewers

and proceed to view and lay out said road, and make due report of their proceedings to the County Board. On the 14th day of May, 19 59, James L. Conroy

ward his certificate, under seal, setting forth, that pursuant to law he had caused public notice of said proposed road to be published in The Wyandotte Echo (a weekly newspaper, published in Kansas City, Kansas,) for two consecutive weeks and that said notice was so published in said newspaper, on the 21st day of May, 19 59, the 28th day of May, 19 59, and the _____ day of _____, 19 _____, and also caused similar notices to be posted to public view upon the bulletin board in his office from May 14th 19 59, to June 12th, 19 59, and similar notices to be publicly posted in the following places, to-wit:

from _____ 19 _____, to _____ 19 _____, at _____ in _____ Township
 from _____ 19 _____, to _____ 19 _____, at _____ in _____ Township
 from _____ 19 _____, to _____ 19 _____, at _____ in _____ Township

and had also caused record of same to be made in the County Commissioner's

Witness my hand and the official seal of said county, this 14th day of May, 1959.

JAMES L. CONROY, County Clerk (Seal) (First Published May 21, 1959) 21-WE-3-25-59

ALSO, upon said _____ day of July, 19 59, Robert L. Buford County Surveyor

presented to said County Board, his report of survey of said proposed road, plat and field notes, in words and figures as follows, to-wit:

Pursuant to the order of the Board, I met with Courtney A. Robertson, Cordell D. Meeks and Joseph F. Reardon viewers, at the _____ of _____ in Wyandotte Township, on the 12th day of June, 19 59, and under the direction of said viewers, proceeded to survey said road as petitioned for, conspicuously marking the same throughout, and noting the courses and distances, and I do hereby certify that the following is a correct return of the survey of said road, and plat of the same, to-wit:

Beginning at 80th Terrace from Riverview to south boundary of turnpike, 81st Terrace from Riverview to south boundary of turnpike, Northrup from 80th Terrace to 81st Terrace, Ohio from 80th Terrace to west boundary of Stony Point South & 82nd Street from Ohio to south boundary of turnpike. All of these streets are located in Stony Point South south of turnpike.

LEGAL NOTICES

ROAD NOTICE

State of Kansas, Wyandotte County, ss. To Whom It May Concern:

Take Notice, that a legal petition signed by Neva A. Perry and other householders of Wyandotte Township in said county, has been presented to the Board of County Commissioners, praying for the location of roads as follows, viz: Beginning at 80th Terrace from Riverview to south boundary of turnpike, 81st Terrace from Riverview to south boundary of turnpike, Northrup from 80th Terrace to 81st Terrace, Ohio from 80th Terrace to west boundary of Stony Point South and 82nd street from Ohio to south boundary of turnpike. All of these streets are located in Stony Point South south of turnpike.

And that said Board has appointed Courtney A. Robertson, Cordell D. Meeks and Joseph F. Reardon viewers, who will meet at the point of beginning of said road, as petitioned for on the 12th day of June, 1959, and proceed to view said road, as the law directs, at which time and place all persons interested may attend and have a hearing. In case said viewers fail to meet on the day designated, they may meet on the following day, as provided by law, without further notice.

Witness my hand and the official seal of said county, this 14th day of May, 1959.

JAMES L. CONROY, County Clerk (Seal) (First Published May 21, 1959) 21-WE-3-25-59

PROOF OF PUBLIC NOTICE

County Surveyor's Report and Field Notes

WYANDOTTE COUNTY, KANSAS

Viewers' Report of Damages Claimed and Awarded

And further report that the following is a complete list of the names of all persons (Owners, Agents or Guardians) who filed claims with us for damages or compensation, (which said claims are herewith submitted,) by reason of the location and establishment of said proposed road and the amount awarded to each, by us, to-wit:

NAMES	Owner, Agent or Guardian	FRACTIONAL PART	Sec.	Twp.	R'nge	Acres Appropriated	Am't Claimed	Am't Awarded by Viewers	Commissioners Revision
<u>NO DAMAGES ALLOWED</u>					<u>NO DAMAGES CLAIMED</u>				

Petitioner's Affidavit of Service of Notice

ALSO, upon said.....day of....., 19....., there was presented to said County Board, the affidavit of.....one of the petitioners aforesaid, setting forth that due notice of the.....of said proposed road, together with date of meeting of the Viewers, as per published notice of County Clerk, had been served upon each of the persons noted below, who, as Owners, Agents, or Guardians were all the persons through whose premises said road is proposed to be located, except those who have signed Relinquishment, to-wit:

Date When Notice Was Served	NAME OF PERSON	Owner, Agent or Guardian	FRACTIONAL PART	Sec.	Twp.	Range	REMARKS

Final Order of Board of County Commissioners

WHEREUPON, on the 27th day of July, 1959, the following action thereon was had by said Board of County Commissioners, to-wit:

Upon due consideration, no legal objection having been offered against the establishment of said road, and believing the same to be of public utility, it is ORDERED: that the Viewers' Report of View and Report and Plat of Survey be adopted, and that said road be declared located and established as a public highway in accordance therewith; full record thereof to be made in the County Road Record and Plat, as Road No....., and the Trustees of.....Wyandotte Township be notified to cause the same to be opened for public travel.

NOTICE TO HIGHWAY COMMISSIONER TO OPEN ROAD MAILED JULY 28, 1959.

I CERTIFY, that the foregoing is a complete record of the location and establishment of said road No....., as required by law to be made, and that the same was recorded on the.....day of....., 19.....

County Clerk.

ROAD RECORD

Acme Bindery Co.—4537

Road No.

BE IT REMEMBERED, That on the 11th day of June, 1959, a Road Petition signed by Louis C. Miller and 12 others, was presented to the Board of County Commissioners of Wyandotte County, Kansas, praying for Location of a certain road, described as follows, to-wit:

North 73rd Street, Webster and Webster Court as platted in Navajo Hills a subdivision in Wyandotte County, Kansas.

PETITION

SAID PETITION was accompanied with Bond, as required by law, signed by as principal, and and as sureties, in the penal sum of DOLLARS, (\$.....)

BOND

WE, The undersigned, owning land along the line of the road described in the accompanying petition hereby relinquish all claim of damage that we might have, either as owner or agent, by reason of land to be appropriated as right of way for said road, and waive notice to land owners, provided by law, and donate the land for right of way for said road through the lands, a description of which is placed opposite our several names:

Relinquishment
of Claim
for Damages

NAMES	Owner or Agent	DESCRIPTION	S	T	R	Total Number of Acres in Description
<u>NAMES THAT APPEAR ON PETITION</u>						
Earnest E. Carr						
Harry Coanis						
Ralph F. Miller						
LeRoy E. Miller						
John Miller						
Nick Berrko						
Alvin E. Van Cleave						
Howard D. Adams						
Ben L. Powell						
David H. Beazell						
Charles Dixon						
Perry C. Smith						

I, one of the petitioners on the Petition herewith submitted, do hereby certify that all of the resident land owners owning land along the line of the road described therein have signed the within relinquishment except:

Signed:
One of the Petitioners.

WYANDOTTE COUNTY, KANSAS

WHEREUPON, said board was approved by the Board, and it appearing to the satisfaction of the Board, that the law had been substantially complied with, it was ordered, that Courtney A. Robertson, Cordell D. Meeks and Joseph F. Reardon be appointed viewers of the proposed road, and that they meet in conjunction with the County Surveyor, at the of in Quindaro Township, on the 31st day of July, 1959, and proceed to view and lay out said road, according to law, giving to all parties a hearing, and make due report of their proceedings to the County Board.

Appointment of Viewers

AFTERWARDS, TO-WIT: On the 2nd day of July, 1959, James L. Conroy

County Clerk read his certificate, under seal, setting forth, that pursuant to law he had caused public

PROOF OF PUBLIC NOTICE. State of Kansas, Wyandotte County, ss. TAKE NOTICE, That a legal petition signed by Louis C. Miller and other householders of Quindaro Township, in said County, has been presented to the Board of County Commissioners, praying for the location of roads as follows, viz: North 73rd Street, Webster and Webster Court, as platted in Navajo Hills, a subdivision in Wyandotte County, Kansas. And that said Board has appointed Courtney A. Robertson, Cordell D. Meeks, and Joseph F. Reardon, Viewers, who will meet at the point of beginning of said road, as petitioned for on the 31st day of July, 1959, and proceed to view said road, as the law directs, at which time and place all persons interested may attend and have a hearing. In case said viewers fail to meet on the day designated, they may meet on the following day, as provided by law, without further notice. WITNESSE my hand and the official seal of said County, this 2nd day of July, 1959. JAMES L. CONROY, County Clerk. (SEAL) (First Published July 2, 1959) St.-W.E.-7-16-59

PROOF OF PUBLIC NOTICE

notice of said proposed road to be published in The Wyandotte Echo (a weekly newspaper, published in Kansas City, Kansas, Kansas,) for two consecutive weeks and that said notice was so published in said newspaper, on the 9th day of July, 1959, the 16th day of July, 1959, and the day of July, 1959, and also caused similar notices to be posted to public view upon the bulletin board in his office from July 2, 1959, to July 31st, 1959, and similar notices to be publicly posted in the following places, to-wit:

- from 19 to 19 at in Township
from 19 to 19 at in Township
from 19 to 19 at in Township

Rec 131

ALSO, upon said 15th day of August, 1959, Robert L. Buford County Surveyor presented to said County Board, his report of survey of said proposed road, plat and field notes, in words and figures as follows, to-wit:

County Surveyor's Report and Field Notes

Pursuant to the order of the Board, I met with Courtney A. Robertson, Cordell D. Meeks and Joseph F. Reardon viewers, at the of in Quindaro Township, on the 31st day of July, 1959, and under the direction of said viewers, proceeded to survey said road as petitioned for, conspicuously marking the same throughout, and noting the courses and distances, and I do hereby certify that the following is a correct return of the survey of said road, and plat of the same, to-wit:

North 73rd Street, Webster and Webster Court as platted in Navajo Hills a subdivision in Wyandotte County, Kansas.

ROAD RECORD

Acme Bindery Co. - 4527

PLAT AND FIELD NOTES IN FOLDER

County
Surveyor's
Plat and
Field Notes

Field Notes

ALSO, upon said 15th day of August, 1959, said Courtney A. Robertson, Cordell D. Meeks, and Joseph F. Reardon, Viewers, presented to said County Board their several reports, as follows, to-wit:

"Pursuant to Commissioners' Notice, we met at the _____ of _____ in Quindaro Township, on the 31st day of July, 1959, and taking to our assistance _____ and _____, as chain carriers, and _____ as marker, proceeded to view the route of the road petitioned for, which was surveyed under our direction by Robert L. Buford County Surveyor, the field notes and plat of which survey are hereto attached and form part of this report, and after careful deliberation we are of the opinion that said road is practicable, and of public utility, and recommend that it be granted, as located and surveyed, and that it be established and opened _____ feet wide."

Viewers' Report
of View and
Survey

WYANDOTTE COUNTY, KANSAS

Viewers' Report of Damages Claimed and Awarded

And further report that the following is a complete list of the names of all persons (Owners, Agents or Guardians) who filed claims with us for damages or compensation, (which said claims are herewith submitted,) by reason of the location and establishment of said proposed road and the amount awarded to each, by us, to-wit:

NAMES	Owner, Agent or Guardian	FRACTIONAL PART	Sec.	Twp.	R'nge	Acres Appropriated	Am't Claimed	Am't Awarded by Viewers	Commissioners Revision
NO DAMAGES CLAIMED					NO DAMAGES ALLOWED				

Petitioner's Affidavit of Service of Notice

ALSO, upon said.....day of....., 19....., there was presented to said County Board, the affidavit of.....one of the petitioners aforesaid, setting forth that due notice of the.....of said proposed road, together with date of meeting of the Viewers, as per published notice of County Clerk, had been served upon each of the persons noted below, who, as Owners, Agents, or Guardians were all the persons through whose premises said road is proposed to be located, except those who have signed Relinquishment, to-wit:

Date When Notice Was Served	NAME OF PERSON	Owner, Agent or Guardian	FRACTIONAL PART	Sec.	Twp.	Range	REMARKS

Final Order of Board of County Commissioners

WHEREUPON, on the 13th day of August, 1959, the following action thereon was had by said Board of County Commissioners, to-wit:

Upon due consideration, no legal objection having been offered against the establishment of said road, and believing the same to be of public utility, it is ORDERED: that the Viewers' Report of View and Report and Plat of Survey be adopted, and that said road be declared located and established as a public highway in accordance therewith; full record thereof to be made in the County Road Record and Plat, as Road No....., and the Trustees of Quindaro Township be notified to cause the same to be opened for public travel.

NOTICE TO HIGHWAY COMMISSIONER TO OPEN ROAD MAILED AUGUST 14, 1959

I CERTIFY, that the foregoing is a complete record of the location and establishment of said road
 No....., as required by law to be made, and that the same was recorded on
 the.....day of....., 19.....

County Clerk.

ROAD RECORD

Acme Bindery Co.—4537

Road No.

BE IT REMEMBERED, That on the 18th day of May, 1959, a Road Petition signed by Ralph H. Resseger and 13 others, was presented to the Board of County Commissioners of Wyandotte County, Kansas, praying for Location of a certain road, described as follows, to-wit:

PETITION

Beginning at the intersection of the north right-of-way line of Parallel Avenue and 68th Street, thence north 934.25 feet to p. c. of a curve to the left with radius of 364.18 feet, thence on curve center line 232.13 feet more or less to the north boundary line of subdivision; also Greeley Avenue 150.4 feet west of the west right-of-way line of 68th Street, all streets in Idyllwood Addition.

SAID PETITION was accompanied with Bond, as required by law, signed by as principal, and and as sureties, in the penal sum of DOLLARS, (\$.....)

BOND

WE, The undersigned, owning land along the line of the road described in the accompanying petition hereby relinquish all claim of damage that we might have, either as owner or agent, by reason of land to be appropriated as right of way for said road, and waive notice to land owners, provided by law, and donate the land for right of way for said road through the lands, a description of which is placed opposite our several names:

Relinquishment
of Claim
for Damages

NAMES	Owner or Agent	DESCRIPTION	S	T	R	Total Number of Acres in Description
<u>NAMES THAT APPEAR ON ROAD PETITION</u>						
Betty Franklin						
Beulah Swearengin						
Chuck Porting						
Ethel Friesner						
Charles Riddle						
Mrs. M. Bates						
James Bushong						
Gladys Herman						
Philip A. Shifflett						
H. S. Altman						
W. J. Miller						
K. Barnhart						
G. E. Huber						

I, one of the petitioners on the Petition herewith submitted, do hereby certify that all of the resident land owners owning land along the line of the road described therein have signed the within relinquishment except:

Signed:
One of the Petitioners.

WYANDOTTE COUNTY, KANSAS

Appointment of Viewers

WHEREUPON, said bond was approved by the Board, and it appearing to the satisfaction of the Board, that the law had been substantially complied with, it was ordered, that Courtney A. Robertson, Cordell D. Meeks and Joseph F. Reardon be appointed viewers of the proposed road, and that they meet in conjunction with the County Surveyor, at the _____ of _____ in Quindaro Township, on the 19th day of June, 19 59, and proceed to view and lay out said road, according to law, giving to all parties a hearing, and make due report of their proceedings to the County Board.

AFTERWARDS, TO-WIT: On the 21st day of May, 19 59, James L. Conroy County Clerk, presented to said Board his certificate, under seal, setting forth, that pursuant to law he had caused public

ROAD NOTICE
 State of Kansas,
 Wyandotte County, ss.
 To Whom It May Concern:
 Take notice, that a legal petition signed by Ralph H. Resseger and other householders of Quindaro Township, in said County, has been presented to the Board of County Commissioners, praying for the location of roads as follows, viz: Beginning at the intersection of the north right-of-way line of Parallel Avenue and 68th Street, thence north 934.25 feet to p.c. of a curve to the left with radius of 364.18 feet, thence on curve centerline 232.10 feet more or less to the north boundary line of subdivision; also Greeley Avenue 150.4 feet west of the west right-of-way line of 68th Street, all streets in Idyllwood Addition.
 And that said Board has appointed Courtney A. Robertson, Cordell D. Meeks and Joseph F. Reardon viewers, who will meet at the point of beginning of said road, as petitioned for on the 19th day of June, 1959, and proceed to view said road, as the law directs, at which time and place all persons interested may attend and have a hearing. In case said viewers fail to meet on the 19th day of June, they may meet on _____

PROOF OF PUBLIC NOTICE

notice of said proposed road to be published in The Wyandotte Echo (a weekly newspaper, published in Kansas City, Kansas, ~~Kansas~~) for two consecutive weeks and that said notice was so published in said newspaper, on the 28th day of May, 19 59, the 4th day of June, 19 59, and the _____ day of _____, 19 _____, and also caused similar notices to be posted to public view upon the bulletin board in his office from May 21st 19 59, to June 19, 19 59, and similar notices to be publicly posted in the following places, to-wit:
 from _____ 19 _____, to _____ 19 _____, at _____ in _____ Township
 from _____ 19 _____, to _____ 19 _____, at _____ in _____ Township
 from _____ 19 _____, to _____ 19 _____, at _____ in _____ Township
 and had also caused record of same to be made in the County Commissioner's

Record, Volume "E-1" page "107"

ALSO, upon said 24th day of August, 19 59, Robert L. Buford County Surveyor presented to said County Board, his report of survey of said proposed road, plat and field notes, in words and figures as follows, to-wit:


County Surveyor's Report and Field Notes

Pursuant to the order of the Board, I met with Courtney A. Robertson, Cordell D. Meeks and Joseph F. Reardon viewers, at the _____ of _____ in Quindaro Township, on the 19th day of June, 19 59, and under the direction of said viewers, proceeded to survey said road as petitioned for, conspicuously marking the same throughout, and noting the courses and distances, and I do hereby certify that the following is a correct return of the survey of said road, and plat of the same, to-wit:

Beginning at the intersection of the north right-of-way line or parallel Avenue and 68th Street, thence north 934.25 feet p. c. of a curve to the left with radius of ~~364.18~~ feet, thence on curve centerline 232.10 feet more or less to the north boundary line of subdivision; also Greeley Avenue 150.4 feet west of the west right-of-way line of 68th Street, all streets in Idyllwood Addition.

ROAD RECORD

Acme Bindery Co.—4337



County
Surveyor's
Plat and
Field Notes

Field Notes

ALSO, upon said 24th day of August, 19 59, said Courtney A. Robertson, Cordell D. Meeks and Joseph F. Reardon, Viewers, presented to said County Board their several reports, as follows, to-wit:

"Pursuant to Commissioners' Notice, we met at the _____ of _____ in Quindaro Township, on the 19th day of June, 19 59, and taking to our assistance _____ and _____, as chain carriers, and _____ as marker, proceeded to view the route of the road petitioned for, which was surveyed under our direction by Robert L. Buford County Surveyor, the field notes and plat of which survey are hereto attached and form part of this report, and after careful deliberation we are of the opinion that said road is practicable, and of public utility, and recommend that it be granted, as located and surveyed, and that it be established and opened _____ feet wide."

Viewers' Report
of View and
Survey

WYANDOTTE COUNTY, KANSAS

Viewers' Report of Damages Claimed and Awarded

And further report that the following is a complete list of the names of all persons (Owners, Agents or Guardians) who filed claims with us for damages or compensation, (which said claims are herewith submitted,) by reason of the location and establishment of said proposed road and the amount awarded to each, by us, to-wit:

NAMES	Owner, Agent or Guardian	FRACTIONAL PART	Sec.	Twp.	R'ng	Acres Appropriated	Am't Claimed	Am't Awarded by Viewers	Commissioners Revision
<u>NO DAMAGES ALLOWED</u>							<u>NO DAMAGES CLAIMED</u>		

Petitioner's Affidavit of Service of Notice

ALSO, upon said..... day of....., 19....., there was presented to said County Board, the affidavit of..... one of the petitioners aforesaid, setting forth that due notice of the..... of said proposed road, together with date of meeting of the Viewers, as per published notice of County Clerk, had been served upon each of the persons noted below, who, as Owners, Agents, or Guardians were all the persons through whose premises said road is proposed to be located, except those who have signed Relinquishment, to-wit:

Date When Notice Was Served	NAME OF PERSON	Owner, Agent or Guardian	FRACTIONAL PART	Sec.	Twp.	Range	REMARKS

Final Order of Board of County Commissioners

WHEREUPON, on the 24th day of August, 1959, the following action thereon was had by said Board of County Commissioners, to-wit:

Upon due consideration, no legal objection having been offered against the establishment of said road, and believing the same to be of public utility, it is ORDERED: that the Viewers' Report of View and Report and Plat of Survey be adopted, and that said road be declared located and established as a public highway in accordance therewith; full record thereof to be made in the County Road Record and Plat, as Road No....., and the Trustees of Quindaro Township be notified to cause the same to be opened for public travel.

NOTICE TO HIGHWAY COMMISSIONER TO OPEN ROAD MAILED AUGUST 24, 1959.

I CERTIFY, that the foregoing is a complete record of the location and establishment of said road No....., as required by law to be made, and that the same was recorded on the..... day of....., 19.....

County Clerk.

ROAD RECORD

Acme Bindery Co.—4537

Road No.

BE IT REMEMBERED, That on the 28th day of May, 19 59, a Road Petition signed by J. P. Browne and 19 others, was presented to the Board of County Commissioners of Wyandotte County, Kansas, praying for the Location of a certain road, described as follows, to-wit:

Beginning at the north line of Parallel Road and 104th Street Terrace, thence North 1487 feet more or less.

PETITION

SAID PETITION was accompanied with Bond, as required by law, signed by as principal, and and as sureties, in the penal sum of DOLLARS, (\$.....)

BOND

WE, The undersigned, owning land along the line of the road described in the accompanying petition hereby relinquish all claim of damage that we might have, either as owner or agent, by reason of land to be appropriated as right of way for said road, and waive notice to land owners, provided by law, and donate the land for right of way for said road through the lands, a description of which is placed opposite our several names:

Relinquishment
of Claim
for Damages

NAMES	Owner or Agent	DESCRIPTION	S	T	R	Total Number of Acres in Description
<u>NAMES THAT APPEAR ON PETITION</u>						
Clyde Cook						
Harold C. Cook						
Eldon V. Cook						
Anna Armentrout						
Kenneth De Graw						
Robert Porter						
Bert Porter						
Joe Sass						
Richard Cunningham						
W. Rosche						
Pete Anderson						
William Rosche						
Peter North						
R. Mindenhahl						
J. D. Jaccard						
E. I. Adams						
E. I. Adams						
John Durasatt						

I, one of the petitioners on the Petition herewith submitted, do hereby certify that all of the resident land owners owning land along the line of the road described therein have signed the within relinquishment except:

Signed:
One of the Petitioners.

WYANDOTTE COUNTY, KANSAS

Appointment of Viewers

WHEREUPON, said bond was approved by the Board, and it appearing to the satisfaction of the Board, that the law had been substantially complied with, it was ordered, that Courtney A. Robertson, Cordell D. Meeks and Joseph F. Reardon be appointed viewers of the proposed road, and that they meet in conjunction with the County Surveyor, at the of in Prairie Township, on the 24th day of July, 19 59, and proceed to view and lay out said road, according to law, giving to all parties a hearing, and make due report of their proceedings to the County Board.

AFTERWARDS, TO-WIT: On the 25th day of June, 19 59, James L. Conroy County Clerk, presented to said Board his certificate, under seal, setting forth, that pursuant to law he had caused public

State of Kansas, Wyandotte County, ss. TO WHOM IT MAY CONCERN: TAKE NOTICE, That a legal petition signed by J. F. Browns and other householders of Prairie Township, in said County, has been presented to the Board of County Commissioners, praying for the location of a road, as follows, viz: Beginning at the north line of Parallel Road and 104th Street Terrace, thence north on 104th Street Terrace 1487 feet more or less, said road being in Parallel Heights, a subdivision in Wyandotte County, Kansas. And that said Board has appointed Courtney A. Robertson, Cordell D. Meeks and Joseph F. Reardon, Viewers, who will meet at the point of beginning of said road, as petitioned for on the 24th day of July, 1959, and proceed to view said road, as the law directs, at which time and place all persons interested may attend and have a hearing. In case said viewers fail to meet on the day designated, they may meet on the following day, as provided by law, without further notice. WITNESS my hand and the official seal of said County, this 25th day of June, 1959.

notice of said proposed road to be published in The Wyandotte Echo (a weekly newspaper, published in Kansas City, Kansas Kansas) for two consecutive weeks and that said notice was so published in said newspaper, on the 2nd day of July, 19 59, the 9th day of July, 19 59, and the day of 19, and also caused similar notices to be posted to public view upon the bulletin board in his office from 19, to 19, and similar notices to be publicly posted in the following places, to-wit:

from 19, to 19, at in Township from 19, to 19, at in Township from 19, to 19, at in Township and had also caused record of same to be made in the County Commissioner's

PROOF OF PUBLIC NOTICE

R. JAMES L. CONROY, County Clerk, July 3, 1959, " 125 " day of August, 19 59, Robert L. Buford County Surveyor

County Surveyor's Report and Field Notes


presented to said County Board, his report of survey of said proposed road, plat and field notes, in words and figures as follows, to-wit:

Pursuant to the order of the Board, I met with Courtney A. Robertson, Cordell D. Meeks and Joseph F. Reardon viewers, at the of in Prairie Township, on the 24th day of July, 19 59, and under the direction of said viewers, proceeded to survey said road as petitioned for, conspicuously marking the same throughout, and noting the courses and distances, and I do hereby certify that the following is a correct return of the survey of said road, and plat of the same, to-wit:

Beginning at the north line of Parallel Road and 104th Street Terrace, thence north 1487 feet more or less.

ROAD RECORD

Acme Bindery Co. - 4537



County
Surveyor's
Plat and
Field Notes

Field Notes

ALSO, upon said 24th day of August, 19 59, said Courtney A. Robertson, Cordell D. Meeks and Joseph F. Reardon, Viewers, presented to said County Board their several reports, as follows, to-wit:

"Pursuant to Commissioners' Notice, we met at the _____ of _____ in _____ Prairie Township, on the 24th day of July, 19 59, and taking to our assistance _____ and _____, as chain carriers, and _____ as marker, proceeded to view the route of the road petitioned for, which was surveyed under our direction by Robert L. Buford County Surveyor, the field notes and plat of which survey are hereto attached and form part of this report, and after careful deliberation we are of the opinion that said road is practicable, and of public utility, and recommend that it be granted, as located and surveyed, and that it be established and opened _____ feet wide."

Viewers' Report
of View and
Survey

WYANDOTTE COUNTY, KANSAS

Viewers' Report of Damages Claimed and Awarded

And further report that the following is a complete list of the names of all persons (Owners, Agents or Guardians) who filed claims with us for damages or compensation, (which said claims are herewith submitted,) by reason of the location and establishment of said proposed road and the amount awarded to each, by us, to-wit:

NAMES	Owner, Agent or Guardian	FRACTIONAL PART	Sec.	Twp.	R'ng	Acres Appropriated	Am't Claimed	Am't Awarded by Viewers	Commissioners Revision
<u>NO DAMAGES CLAIMED</u>							<u>NO DAMAGES ALLOWED</u>		

Petitioner's Affidavit of Service of Notice

ALSO, upon said.....day of....., 19....., there was presented to said County Board, the affidavit of.....one of the petitioners aforesaid, setting forth that due notice of the.....of said proposed road, together with date of meeting of the Viewers, as per published notice of County Clerk, had been served upon each of the persons noted below, who, as Owners, Agents, or Guardians were all the persons through whose premises said road is proposed to be located, except those who have signed Relinquishment, to-wit:

Date When Notice Was Served	NAME OF PERSON	Owner, Agent or Guardian	FRACTIONAL PART	Sec.	Twp.	Range	REMARKS

Final Order of Board of County Commissioners

WHEREUPON, on the 24th day of August, 19⁵⁹, the following action thereon was had by said Board of County Commissioners, to-wit:

Upon due consideration, no legal objection having been offered against the establishment of said road, and believing the same to be of public utility, it is ORDERED: that the Viewers' Report of View and Report and Plat of Survey be adopted, and that said road be declared located and established as a public highway in accordance therewith; full record thereof to be made in the County Road Record and Plat, as Road No....., and the Trustees of Prairie Township be notified to cause the same to be opened for public travel.

NOTICE TO HIGHWAY COMMISSIONER TO OPEN ROAD MAILED AUGUST 24th, 1959.

I CERTIFY, that the foregoing is a complete record of the location and establishment of said road No....., as required by law to be made, and that the same was recorded on the.....day of....., 19.....

County Clerk.

ROAD RECORD

Acme Bindery Co.—4537

Road No.

BE IT REMEMBERED, That on the 18th day of June, 1959, a Road Petition signed by Guy Gray and 13 others, was presented to the Board of County Commissioners of Wyandotte County, Kansas, praying for Location of a certain road, described as follows, to wit:

Beginning at the west line of 47th Street thence west to the end of Farrow Avenue (west 398 feet more or less)

PETITION

SAID PETITION was accompanied with Bond, as required by law, signed by as principal, and as sureties, in the penal sum of DOLLARS, (\$)

BOND

WE, The undersigned, owning land along the line of the road described in the accompanying petition hereby relinquish all claim of damage that we might have, either as owner or agent, by reason of land to be appropriated as right of way for said road, and waive notice to land owners, provided by law, and donate the land for right of way for said road through the lands, a description of which is placed opposite our several names:

Relinquishment of Claim for Damages

NAMES	Owner or Agent	DESCRIPTION	S	T	R	Total Number of Acres in Description
<u>NAMES THAT APPEAR ON PETITION</u>						
Guy Gray						
Maj. Mark T. Jones						
Gladys M. Jones						
John J. Kozial, Sr.						
May H. Parsons						
XXXXXXXXXX						
Llewellyn M. Boles						
Robert O. Pierce						
Ralph A. Green						
J. W. Bruce						
Lloyd K. Berg						
Joy Stanley						
Frank H. Gray						
H. Gray						

I, one of the petitioners on the Petition herewith submitted, do hereby certify that all of the resident land owners owning land along the line of the road described therein have signed the within relinquishment except:

Signed: One of the Petitioners.

WYANDOTTE COUNTY, KANSAS

WHEREUPON, said bond was approved by the Board, and it appearing to the satisfaction of the Board, that the law had been substantially complied with, it was ordered, that Courtney A. Robertson, Cordell D. Meeks and Joseph F. Reardon be appointed viewers of the proposed road, and that they meet in conjunction with the County Surveyor, at the of in Quindaro Township, on the 17th day of July, 19 59, and proceed to view and lay out said road, according to law, giving to all parties a hearing, and make due report of their proceedings to the County Board.

Appointment of Viewers

AFTERWARDS, TO-WIT: On the 22nd day of June, 19 59, James L. Conroy, County Clerk, do hereby certify that he has caused public notice of said proposed road to be published in The Wyandotte Echo (a weekly newspaper, published in Kansas City, Kansas,) for two consecutive weeks and that said notice was so published in said newspaper, on the 25th day of June, 19 59, the 2nd day of July, 19 59, and the day of July, 19 59, and also caused similar notices to be posted to public view upon the bulletin board in his office from 19 to 19, and similar notices to be publicly posted in the following places, to-wit:

State of Kansas, Wyandotte County, ss. TO WHOM IT MAY CONCERN: TAKE NOTICE, That a legal petition signed by Guy Gray and other householders of Quindaro Township, in said County, has been presented to the Board of County Commissioners, praying for the location of a road, as follows, viz: Beginning at the West Line of 47th Street, thence West on Farrow Avenue 398 feet, more or less. and that said Board has appointed Courtney A. Robertson, Cordell D. Meeks, and Joseph F. Reardon, Viewers, who will meet at the point of beginning of said road, as petitioned for on the 17th day of July, 1959, and proceed to view said road, as the law directs, at which time and place all persons interested may attend and have a hearing. In case said viewers fail to meet on the day designated, they may meet on the following day, as provided by law, without further notice. WITNESS my hand and the official seal of said County, this 22nd day of June, 1959. JAMES L. CONROY, County Clerk. (First Published June 25, 1959) St. W.E. 7-2-59.

PROOF OF PUBLIC NOTICE

Record, Volume " E-1 " page " 124 "

ALSO, upon said 18th day of September, 1959, Robert L. Buford, County Surveyor presented to said County Board, his report of survey of said proposed road, plat and field notes, in words and figures as follows, to-wit:

County Surveyor's Report and Field Notes

Pursuant to the order of the Board, I met with Courtney A. Robertson, Cordell D. Meeks and Joseph F. Reardon viewers, at the of in Quindaro Township, on the 17th day of July, 19 59, and under the direction of said viewers, proceeded to survey said road as petitioned for, conspicuously marking the same throughout, and noting the courses and distances, and I do hereby certify that the following is a correct return of the survey of said road, and plat of the same, to-wit:

Beginning at the west line of 47th Street, thence west on Farrow Avenue 398 feet more or less

ROAD RECORD

Acme Bindery Co. - 4537



County
Surveyor's
Plat and
Field Notes

Field Notes

ALSO, upon said 18th day of September, 19 59, said Cordell D. Meeks, Joseph F. Reardon and _____, Viewers, presented to said County Board their several reports, as follows, to-wit:

"Pursuant to Commissioners' Notice, we met at the _____ of _____ in Quindaro Township, on the 17th day of July, 19 59, and taking to our assistance _____ and _____ as chain carriers, and _____ as marker, proceeded to view the route of the road petitioned for, which was surveyed under our direction by Robert Buford County Surveyor, the field notes and plat of which survey are hereto attached and form part of this report, and after careful deliberation we are of the opinion that said road is practicable, and of public utility, and recommend that it be granted, as located and surveyed, and that it be established and opened _____ feet wide."

Viewers' Report
of View and
Survey

WYANDOTTE COUNTY, KANSAS

Viewers' Report of Damages Claimed and Awarded

And further report that the following is a complete list of the names of all persons (Owners, Agents or Guardians) who filed claims with us for damages or compensation, (which said claims are herewith submitted,) by reason of the location and establishment of said proposed road and the amount awarded to each, by us, to-wit:

NAMES	Owner, Agent or Guardian	FRACTIONAL PART	Sec.	Twp.	R'nge	Acres Appropriated	Am't Claimed	Am't Awarded by Viewers	Commissioners Revision	
<u>NO DAMAGES CLAIMED</u>							<u>NO DAMAGES ALLOWED</u>			

Petitioner's Affidavit of Service of Notice

ALSO, upon said.....day of....., 19....., there was presented to said County Board, the affidavit of.....one of the petitioners aforesaid, setting forth that due notice of the.....of said proposed road, together with date of meeting of the Viewers, as per published notice of County Clerk, had been served upon each of the persons noted below, who, as Owners, Agents, or Guardians were all the persons through whose premises said road is proposed to be located, except those who have signed Relinquishment, to-wit:

Date When Notice Was Served	NAME OF PERSON	Owner, Agent or Guardian	FRACTIONAL PART	Sec.	Twp.	Range	REMARKS

Final Order of Board of County Commissioners

WHEREUPON, on the 18th day of September, 1959, the following action thereon was had by said Board of County Commissioners, to-wit:

Upon due consideration, no legal objection having been offered against the establishment of said road, and believing the same to be of public utility, it is ORDERED: that the Viewers' Report of View and Report and Plat of Survey be adopted, and that said road be declared located and established as a public highway in accordance therewith; full record thereof to be made in the County Road Record and Plat, as Road No....., and the Trustees of.....Quindaro..... Township be notified to cause the same to be opened for public travel.

NOTICE TO HIGHWAY COMMISSIONER TO OPEN ROAD MAILED SEPTEMBER 18th, 1959.

I CERTIFY, that the foregoing is a complete record of the location and establishment of said road No....., as required by law to be made, and that the same was recorded on the.....day of....., 19.....

.....
County Clerk.

ROAD RECORD

Acme Bindery Co.—4537

Road No.

BE IT REMEMBERED, That on the 23rd day of July, 1959, a Road Petition signed by George B. Walker, Jr. and 12 others, was presented to the Board of County Commissioners of Wyandotte County, Kansas, praying for Vacation of a certain road, described as follows, to-wit:

PETITION

Beginning at the east line of 49th Street and the north line of Lot 6, Block 1 in Springdale Addition, thence East 206.85 feet to the East line of the Addition; thence North 30 feet, thence West along the south line of Lot 5, Block 1, 195.72 feet to the East line of 49th Street, thence Southwesterly 31.20 feet to beginning, this being the boundaries of Freeman Avenue.

SAID PETITION was accompanied with Bond, as required by law, signed by as principal, and and as sureties, in the penal sum of DOLLARS, (\$.....)

BOND

WE, The undersigned, owning land along the line of the road described in the accompanying petition hereby relinquish all claim of damage that we might have, either as owner or agent, by reason of land to be appropriated as right of way for said road, and waive notice to land owners, provided by law, and donate the land for right of way for said road through the lands, a description of which is placed opposite our several names:

Relinquishment
of Claim
for Damages

NAMES	Owner or Agent	DESCRIPTION	S	T	R	Total Number of Acres in Description
<u>NAMES THAT APPEAR ON PETITION</u>						
David Reed						
J. W. Jobe						
Dave J. Merilatt						
Otto K. Engelinohr						
Henry Phillips						
Bob Decker						
L. C. Pennington						
G. P. Parish						
R. E. McClellen						
La Verne Zugelder						
Robert B. Waaker						
C. L. Shockley						

I, one of the petitioners on the Petition herewith submitted, do hereby certify that all of the resident land owners owning land along the line of the road described therein have signed the within relinquishment except:

Signed:
One of the Petitioners.

WYANDOTTE COUNTY, KANSAS

WHEREUPON, said bond was approved by the Board, and it appearing to the satisfaction of the Board, that the law had been substantially complied with, it was ordered, that Courtney A. Robertson, Cordell D. Meeks and Joseph F. Reardon be appointed viewers of the proposed road, and that they meet in conjunction with the County Surveyor, at the _____ of _____ in Wyandotte Township, on the 28th day of August, 19 59, and proceed to view and lay out said road,

Appointment
of
Viewers

and they shall attend a hearing, and make due report of their proceedings to the County Board. At the 3rd day of August, 1959, James L. Conroy

County

LEGAL NOTICES
ROAD NOTICE
State of Kansas
Wyandotte County, ss:
TO WHOM IT MAY CONCERN:
TAKE NOTICE that a legal petition signed by George B. Walker, Jr., and Robert P. Elkins and other householders of Wyandotte Township, in said County, has been presented to the Board of County Commissioners, praying for the vacation of a road, as follows, viz:
Beginning at the east line of 49th Street and the north line of Lot 6, Block 1 in Springvale Addition, thence east 206.85 feet to the east line of the addition, thence north 30 feet, thence west along the south line of Lot 5, Block 1, 195.72 feet to the east line of 49th Street, thence southwesterly 31.20 feet to beginning, this being the boundaries of Freeman Avenue subject to the center 10 feet being retained as a walk easement for Eugene Ware School.
And that said Board has appointed Courtney A. Robertson, Cordell D. Meeks and Joseph F. Reardon Viewers, who will meet at the point of beginning of said road, as petitioned for on the 28th day of August, 1959, and proceed to view said road, as the law directs, at which time and place all persons interested may attend and have a hearing. In case said viewers fail to meet on the day designated, they may meet on the following day, as provided by law, without further notice.
Witness my hand and the official seal of said County, this 3rd day of August, 1959.
JAMES L. CONROY,
County Clerk.
Published August 4, 1959

PROOF OF
PUBLIC
NOTICE

board his certificate, under seal, setting forth, that pursuant to law he had caused public notice of said proposed road to be published in The Wyandotte Echo (a weekly newspaper, published in Kansas City, Kansas,) for two consecutive weeks and that said notice was so published in said newspaper, on the 6th day of August, 19 59, the 13th day of August, 19 59, and the _____ day of _____, 19 _____, and also caused similar notices to be posted to public view upon the bulletin board in his office from August 3rd, 19 59, to August 28th, 19 59, and similar notices to be publicly posted in the following places, to-wit:
from _____ 19 _____, to _____ 19 _____, at _____ in _____ Township
from _____ 19 _____, to _____ 19 _____, at _____ in _____ Township
from _____ 19 _____, to _____ 19 _____, at _____ in _____ Township
and had also caused record of same to be made in the County Commissioner's

Record _____ 151" _____ day of September, 19 59, Robert L. Buford County Surveyor

County
Surveyor's
Report and
Field Notes

presented his report of survey of said proposed road, plat and field notes, in words and figures as follows, to-wit:

Pursuant to the order of the Board, I met with Courtney A. Robertson, Cordell D. Meeks and Joseph F. Reardon viewers, at the _____ of _____ in Wyandotte Township, on the 28th day of August, 1959, and under the direction of said viewers, proceeded to survey said road as petitioned for, conspicuously marking the same throughout, and noting the courses and distances, and I do hereby certify that the following is a correct return of the survey of said road, and plat of the same, to-wit:

Beginning at the east line of 49th Street and the north line of Lot 6, Block 1 in Springvale Addition, thence east 206.85 feet to the east line of the addition, thence north 30 feet, thence west along the south line of Lot 5, Block 1, 195.72 feet to the east line of 49th Street, thence southwesterly 31.20 feet to beginning, this being the boundaries of Freeman Avenue.
Subject to the center 10 feet being retained as a walk easement for Eugene Ware School.

ROAD RECORD

Acme Bindery Co. - 4537

Large empty grid area for drawing or notes.

SEE PLAT AND FEILD NOTES IN FOLDER

County
Surveyor's
Plat and
Field Notes

Field Notes

ALSO, upon said 17th day of September, 19 59, said Courtney A. Robertson, Cordell D. Meeks
and Joseph F. Reardon, Viewers, presented to said County Board their several reports, as follows, to-wit:
"Pursuant to Commissioners' Notice, we met at the of Wyandotte
Township, on the 28th day of August, 1959, and taking to our assistance
and, as chain carriers, and as marker, proceeded
to view the route of the road petitioned for, which was surveyed under our direction by Robert L. Buford
County Surveyor, the field notes and plat of which survey are hereto attached and form part of this report, and after careful
deliberation we are of the opinion that said road is ^{not} practicable, and of ^{no} public utility, ~~and recommend that it be vacated~~
~~vacated~~ and surveyed, XXX

Viewers' Report
of View and
Survey

WYANDOTTE COUNTY, KANSAS

Viewers' Report of Damages Claimed and Awarded

And further report that the following is a complete list of the names of all persons (Owners, Agents or Guardians) who filed claims with us for damages or compensation, (which said claims are herewith submitted,) by reason of the location and establishment of said proposed road and the amount awarded to each, by us, to-wit:

NAMES	Owner, Agent or Guardian	FRACTIONAL PART	Sec.	Twp.	R'nge	Acres Appropriated	Am't Claimed	Am't Awarded by Viewers	Commissioners Revision
<u>NO DAMAGES CLAIMED</u>					<u>NO DAMAGES ALLOWED</u>				

Petitioner's Affidavit of Service of Notice

ALSO, upon said day of, 19....., there was presented to said County Board, the affidavit of one of the petitioners aforesaid, setting forth that due notice of the of said proposed road, together with date of meeting of the Viewers, as per published notice of County Clerk, had been served upon each of the persons noted below, who, as Owners, Agents, or Guardians were all the persons through whose premises said road is proposed to be located, except those who have signed Relinquishment, to-wit:

Date When Notice Was Served	NAME OF PERSON	Owner, Agent or Guardian	FRACTIONAL PART	Sec.	Twp.	Range	REMARKS

Final Order of Board of County Commissioners

WHEREUPON, on the 17th day of September, 1959, the following action thereon was had by said Board of County Commissioners, to-wit:

Upon due consideration, no legal objection having been offered against the ~~establishment~~^{Vacation} of said road, and believing the same to be of public utility, it is ORDERED: that the Viewers' Report of View and Report and Plat of Survey be adopted, and that said road be declared ~~vacated~~^{no} and ~~established~~^{vacated} in accordance therewith; full record thereof to be made in the County Road Record and Plat, as Road No. ~~XXXXX~~^{vacated}, and the Trustees of Wyandotte Township be notified to cause the same to be ~~XXXXX~~^{XXXXX} for public travel.

NOTICE TO CHAIRMAN OF HIGHWAY COMMISSION TO VACATED ROAD MAILED SEPTEMBER 18, 1959.

I CERTIFY, that the foregoing is a complete record of the location and establishment of said road No., as required by law to be made, and that the same was recorded on the day of, 19.....

.....
County Clerk.

ROAD RECORD

Acme Bindery Co.—4537

Road No.

BE IT REMEMBERED, That on the 9th day of July, 19 59, a Road Petition signed by Howard D. Adams and 13 others, was presented to the Board of County Commissioners of Wyandotte County, Kansas, praying for Location of a certain road, described as follows, to-wit:

PETITION

Beginning at the centerline of 73rd Street and the south line of Washington View Subdivision, thence south along said centerline produced, a distance of 227.88 feet and terminating at a point 227.88 feet south of the south line of said Washington View Subdivision.

SAID PETITION was accompanied with Bond, as required by law, signed by as principal, and as sureties, in the penal sum of DOLLARS, (\$.....)

BOND

WE, The undersigned, owning land along the line of the road described in the accompanying petition hereby relinquish all claim of damage that we might have, either as owner or agent, by reason of land to be appropriated as right of way for said road, and waive notice to land owners, provided by law, and donate the land for right of way for said road through the lands, a description of which is placed opposite our several names:

Relinquishment of Claim for Damages

NAMES	Owner or Agent	DESCRIPTION	S	T	R	Total Number of Acres in Description
NAMES THAT APPEAR ON PETITION						
Ben L. Powell						
Paul E. Andrews						
Anna Mae Andrews						
Jackson Carey						
Artie Carey						
David H. Beazell						
Adrian M. Beazell						
Charles E. Dixon						
May L. Dixon						
Arden Schoening						
Jeannette T. Hosking						
Edwin Allen Hosking						
Leland Wallace						

I, one of the petitioners on the Petition herewith submitted, do hereby certify that all of the resident land owners owning land along the line of the road described therein have signed the within relinquishment except:

Signed:
One of the Petitioners.

WYANDOTTE COUNTY, KANSAS

Appointment of Viewers

WHEREUPON, said bond was approved by the Board, and it appearing to the satisfaction of the Board, that the law had been substantially complied with, it was ordered, that Courtney A. Robertson, Cordell D. Meeks and Joseph F. Reardon be appointed viewers of the proposed road, and that they meet in conjunction with the County Surveyor, at the of in Quindaro Township, on the 14th day of August, 19 59, and proceed to view and lay out said road, according to law, giving to all parties a hearing, and make due report of their proceedings to the County Board.

AFTERWARDS TO WIT: On the 16th day of July, 19 59, James L. Conroy

State of Kansas, Wyandotte County, ss.

TO WHOM IT MAY CONCERN:

TAKE NOTICE that a legal petition signed by Howard D. Adams and other householders of Quindaro Township, in said County, has been presented to the Board of County Commissioners, praying for the location of a road, as follows, viz: Beginning at the center line of 73rd Street and the south line of Washington View Subdivision, thence south along said center line produced, a distance of 227.88 feet and terminating at a point 227.88 feet south of the south line of said Washington View Subdivision.

And that said Board has appointed Courtney A. Robertson, Cordell D. Meeks, and Joseph F. Reardon, Viewers, who will meet at the point of beginning of said road, as petitioned for on the 14th day of August, 1959, and proceed to view said road, as the law directs, at which time and place all persons interested may attend and have a hearing. In case said viewers fail to meet on the day designated, they may meet on the following day, as provided by law, without further notice.

WITNESS my hand and the official seal of said County, this 16th day of July, 1959.

JAMES L. CONROY, County Clerk

Board his certificate, under seal, setting forth, that pursuant to law he had caused public notice of said proposed road to be published in The Wyandotte Echo (a weekly newspaper, published in Kansas City, Kansas,) for two consecutive weeks and that said notice was so published in said newspaper, on the 23rd day of July, 19 59, the 30th day of July, 19 59, and the day of 19, and also caused similar notices to be posted to public view upon the bulletin board in his office from July 16th, 19 59, to 14th, August, 19 59, and similar notices to be publicly posted in the following places, to-wit:

from 19, to 19, at in Township from 19, to 19, at in Township from 19, to 19, at in Township and had also caused record of same to be made in the County Commissioner's

“ 142 ”

ALSO, upon said 21st day of September, 19 59 Robert L. Buford County Surveyor

presented to said County Board, his report of survey of said proposed road, plat and field notes, in words and figures as follows, to-wit:

Pursuant to the order of the Board, I met with Courtney A. Robertson, Cordell D. Meeks and Joseph F. Reardon viewers, at the of in Quindaro Township, on the 14th day of August, 19 59, and under the direction of said viewers, proceeded to survey said road as petitioned for, conspicuously marking the same throughout, and noting the courses and distances, and I do hereby certify that the following is a correct return of the survey of said road, and plat of the same, to-wit:

Beginning at the centerline of 73rd Street and the south line of Washington View Subdivision, thence south along said centerline produced, a distance of 227.88 feet and terminating at a point 227.88 feet south of the south line of said Washington View Subdivision.

PROOF OF PUBLIC NOTICE

County Surveyor's Report and Field Notes

ROAD RECORD

Acme Bindery Co. - 4537

Plat and field Notes in folder

County
Surveyor's
Plat and
Field Notes

Field Notes

ALSO, upon said 21 st day of September, 19 59, said Cordell D. Meeks
and Joseph F. Reardon, Viewers, presented to said County Board their several reports, as follows, to-wit:
"Pursuant to Commissioners' Notice, we met at the of in Quindaro
Township, on the 14th day of August, 19 59, and taking to our assistances
and, as chain carriers, and as marker, proceeded
to view the route of the road petitioned for, which was surveyed under our direction by Robert L. Buford
County Surveyor, the field notes and plat of which survey are hereto attached and form part of this report, and after careful
deliberation we are of the opinion that said road is practicable, and of public utility, and recommend that it be granted, as
located and surveyed, and that it be established and opened XXXXXXXXXXXXXXXXXXXX feet wide."

Viewers' Report
of View and
Survey

WYANDOTTE COUNTY, KANSAS

Viewers' Report of Damages Claimed and Awarded

And further report that the following is a complete list of the names of all persons (Owners, Agents or Guardians) who filed claims with us for damages or compensation, (which said claims are herewith submitted,) by reason of the location and establishment of said proposed road and the amount awarded to each, by us, to-wit:

NAMES	Owner, Agent or Guardian	FRACTIONAL PART	Sec.	Twp.	R'ng	Acres Appropriated	Am't Claimed	Am't Awarded by Viewers	Commissioners Revision
<u>NO DAMAGES CLAIMED</u>							<u>NO DAMAGES ALLOWED</u>		

Petitioner's Affidavit of Service of Notice

ALSO, upon said.....day of....., 19....., there was presented to said County Board, the affidavit of.....one of the petitioners aforesaid, setting forth that due notice of the.....of said proposed road, together with date of meeting of the Viewers, as per published notice of County Clerk, had been served upon each of the persons noted below, who, as Owners, Agents, or Guardians were all the persons through whose premises said road is proposed to be located, except those who have signed Relinquishment, to-wit:

Date When Notice Was Served	NAME OF PERSON	Owner, Agent or Guardian	FRACTIONAL PART	Sec.	Twp.	Range	REMARKS

Final Order of Board of County Commissioners

WHEREUPON, on the 21st.....day of.....September....., 19.59....., the following action thereon was had by said Board of County Commissioners, to-wit:

Upon due consideration, no legal objection having been offered against the establishment of said road, and believing the same to be of public utility, it is ORDERED: that the Viewers' Report of View and Report and Plat of Survey be adopted, and that said road be declared located and established as a public highway in accordance therewith; full record thereof to be made in the County Road Record and Plat, as Road No. XXXXXXXXXXXX, and the Trustees of.....Quindaro.....Township be notified to cause the same to be opened for public travel.

NOTICE TO HIGHWAY COMMISSIONER TO OPEN ROAD MAILED SEPTEMBER 21, 1959.

I CERTIFY, that the foregoing is a complete record of the location and establishment of said road No....., as required by law to be made, and that the same was recorded on the.....day of....., 19.....

County Clerk.

ROAD RECORD

Acme Bindery Co.—4537

Road No.

BE IT REMEMBERED, That on the 16th day of March, 1959, a Road Petition signed by Charles B. Lovell and 12 others, was presented to the Board of County Commissioners of Wyandotte County, Kansas, praying for location of a certain road, described as follows, to-wit:

a point 326 feet West of the Southeast corner of Section 28, Township 10, Range 24, Thence North 900 Feet; thence West 50 feet; thence South 900 feet; thence East 50 feet to the point of beginning, and commonly designated as North 67th Street Terrace, North from Leavenworth Road.

PETITION

SAID PETITION was accompanied with Bond, as required by law, signed by..... as principal, and..... and..... as sureties, in the penal sum of..... DOLLARS, (\$.....)

BOND

WE, The undersigned, owning land along the line of the..... road described in the accompanying petition hereby relinquish all claim of damage that we might have, either as owner or agent, by reason of land to be appropriated as right of way for said road, and waive notice to land owners, provided by law, and donate the land for right of way for said road through the lands, a description of which is placed opposite our several names:

Relinquishment of Claim for Damages

NAMES	Owner or Agent	DESCRIPTION	S	T	R	Total Number of Acres in Description
<u>Names that Appear on Petition</u>						
Charles B. Lovell						
Margaret M. Lovell						
Gary McCarty						
Jo Ann McCarty						
Claude Higgins						
Betty Higgins						
J.R. Hamilton						
Guy Williams						
Joy Hefton						
Clarence J. Murray						
Charline Murray						
Georgette Seaton						

I,..... one of the petitioners on the Petition herewith submitted, do hereby certify that all of the resident land owners owning land along the line of the road described therein have signed the within relinquishment except:.....

Signed:.....
One of the Petitioners.

WYANDOTTE COUNTY, KANSAS

Appointment
of
Viewers

WHEREUPON, said bond was approved by the Board, and it appearing to the satisfaction of the Board, that the law had been substantially complied with, it was ordered, that Courtney A. Robertson, Cordell D. Meeks and Joseph F. Reardon be appointed viewers of the proposed road, and that they meet in conjunction with the County Surveyor, at the _____ of _____ in Quindaro Township, on the 9th day of October, 19 59, and proceed to view and lay out said road, according to law, giving to all parties a hearing, and make due report of their proceedings to the County Board.

PROOF OF
PUBLIC
NOTICE

ATTORNEY'S OFFICE TO WHOM
ROAD NOTICE
State of Kansas,
Wyandotte County, ss:
TO WHOM IT MAY CONCERN:
Take notice, that a legal petition signed by Charles B. Lovell and other householders of Quindaro Township, in said County, has been presented to the Board of County Commissioners, praying for the location of a road, as follows, viz: Beginning at a point 326 feet west of the southeast corner of Section 28, Township 10, Range 24, thence north 900 feet, thence west 50 feet, thence south 900 feet, thence east 50 feet to the point of beginning, and commonly designated as North 67th Street Terrace, north from Leavenworth Road, and that said Board has appointed Courtney A. Robertson, Cordell D. Meeks, and Joseph F. Reardon Viewers, who will meet at _____ of _____ in _____ Township, on the _____ day of _____, 19 _____, and under the direction of said viewers, proceeded to survey said road as petitioned for, conspicuously marking the same throughout, and noting the courses and distances, and I do hereby certify that the following is a correct return of the survey of said road, and plat of the same, to-wit:

On the 10th day of September, 19 59, James L. Conroy Board his certificate, under seal, setting forth, that pursuant to law he had caused public notice of said proposed road to be published in Wyandotte Echo (a weekly newspaper, published in Kansas City, Kansas,) for two consecutive weeks and that said notice was so published in said newspaper, on the 17th day of September, 19 59, the 24th day of September, 19 59, and the _____ day of _____, 19 _____, and also caused similar notices to be posted to public view upon the bulletin board in his office from September 10th 19 59, to October 9th, 19 59, and similar notices to be publicly posted in the following places, to-wit:
from _____ 19 _____, to _____ 19 _____, at _____ in _____ Township
from _____ 19 _____, to _____ 19 _____, at _____ in _____ Township
from _____ 19 _____, to _____ 19 _____, at _____ in _____ Township
and had also caused record of same to be made in the County Commissioner's

Record, Volume " E-1 " page " 166 "

County
Surveyor's
Report and
Field Notes


ALSO, upon said 26th day of October, 19 59, Robert L. Buford County Surveyor presented to said County Board, his report of survey of said proposed road, plat and field notes, in words and figures as follows, to-wit:

Pursuant to the order of the Board, I met with Courtney A. Robertson, Cordell D. Meeks and Joseph F. Reardon viewers, at the _____ of _____ in Quindaro Township, on the 9th day of October, 19 59, and under the direction of said viewers, proceeded to survey said road as petitioned for, conspicuously marking the same throughout, and noting the courses and distances, and I do hereby certify that the following is a correct return of the survey of said road, and plat of the same, to-wit:

Beginning at a point 326 feet West of the Southeast corner of Section 28, Township 10, Range 24, thence north 900 feet, thence West 50 feet, thence south 900 feet, thence east 50 feet to the point of beginning, and commonly designated as North 67th Street Terrace, north from Leavenworth Road.

ROAD RECORD

Arme Bindery Co.—4537



County
Surveyor's
Plat and
Field Notes

Field Notes

ALSO, upon said 26th day of October, 19 59, said Courtney A. Robertson, Cordell D. Meeks and Joseph F. Reardon, Viewers, presented to said County Board their several reports, as follows, to-wit:

"Pursuant to Commissioners' Notice, we met at the _____ of _____ in Quindaro Township, on the 9th day of October, 19 59, and taking to our assistance _____ and _____, as chain carriers, and _____ as marker, proceeded to view the route of the road petitioned for, which was surveyed under our direction by Robert L. Buford County Surveyor, the field notes and plat of which survey are hereto attached and form part of this report, and after careful deliberation we are of the opinion that said road is practicable, and of public utility, and recommend that it be granted, as located and surveyed, and that it be established and opened _____ feet wide."

Viewers' Report
of View and
Survey

WYANDOTTE COUNTY, KANSAS

Viewers' Report of Damages Claimed and Awarded

And further report that the following is a complete list of the names of all persons (Owners, Agents or Guardians) who filed claims with us for damages or compensation, (which said claims are herewith submitted,) by reason of the location and establishment of said proposed road and the amount awarded to each, by us, to-wit:

NAMES	Owner, Agent or Guardian	FRACTIONAL PART	Sec.	Twp.	R'ng	Acres Appropriated	Am't Claimed	Am't Awarded by Viewers	Commissioners Revision	
NO DAMAGES CLAIMED							NO DAMAGES ALLOWED			

Petitioner's Affidavit of Service of Notice

ALSO, upon said.....day of....., 19....., there was presented to said County Board, the affidavit of.....one of the petitioners aforesaid, setting forth that due notice of the.....of said proposed road, together with date of meeting of the Viewers, as per published notice of County Clerk, had been served upon each of the persons noted below, who, as Owners, Agents, or Guardians were all the persons through whose premises said road is proposed to be located, except those who have signed Relinquishment, to-wit:

Date When Notice Was Served	NAME OF PERSON	Owner, Agent or Guardian	FRACTIONAL PART	Sec.	Twp.	Range	REMARKS

Final Order of Board of County Commissioners

WHEREUPON, on the 26th day of October....., 1959....., the following action thereon was had by said Board of County Commissioners, to-wit:

Upon due consideration, no legal objection having been offered against the establishment of said road, and believing the same to be of public utility, it is ORDERED: that the Viewers' Report of View and Report and Plat of Survey be adopted, and that said road be declared located and established as a public highway in accordance therewith; full record thereof to be made in the County Road Record and Plat, as Road No....., and the Trustees of Quindaro..... Township be notified to cause the same to be opened for public travel.

Notice to Locate Road mailed to Highway Commissioner October 26, 1959.

I CERTIFY, that the foregoing is a complete record of the location and establishment of said road No....., as required by law to be made, and that the same was recorded on the.....day of....., 19.....

County Clerk.

ROAD RECORD

Acme Bindery Co.—4537

Road No.

BE IT REMEMBERED, That on the 24th day of September, 1959, a Road Petition signed by Kenneth E. Yeates and Twelve others, was presented to the Board of County Commissioners of Wyandotte County, Kansas, praying for Location of a certain road, described as follows, to-wit:

Beginning at the west line of Stony Point South on Ohio west to North 82nd. Street Terrace, North on 82nd. St. Terr. to the Cul-da-Sac and including Cul-da-Sac south of the Turnpike R/W, all in Riverview Acres.

PETITION

SAID PETITION was accompanied with Bond, as required by law, signed by as principal, and and as sureties, in the penal sum of DOLLARS, (\$.....)

BOND

WE, The undersigned, owning land along the line of the road described in the accompanying petition hereby relinquish all claim of damage that we might have, either as owner or agent, by reason of land to be appropriated as right of way for said road, and waive notice to land owners, provided by law, and donate the land for right of way for said road through the lands, a description of which is placed opposite our several names:

Relinquishment
of Claim
for Damages

NAMES	Owner or Agent	DESCRIPTION	S	T	R	Total Number of Acres in Description
Dean Davis Kenneth E. Yeates Mrs. Betty Ash Mrs. Don Crawford Paul N. Miller Maurice M. Isbell Mrs. W.C. Hoover W.J. Hedrick Robert Duderstadt Annie Duderstadt Mrs. H.E. Hays Mrs. David E. Brammell						

I, one of the petitioners on the Petition herewith submitted, do hereby certify that all of the resident land owners owning land along the line of the road described therein have signed the within relinquishment except:

Signed:
One of the Petitioners.

WYANDOTTE COUNTY, KANSAS

Appointment of Viewers

WHEREUPON, said bond was approved by the Board, and it appearing to the satisfaction of the Board, that the law had been substantially complied with, it was ordered, that Courtney A. Robertson, Cordell D. Meeks and Joseph F. Reardon be appointed viewers of the proposed road, and that they meet in conjunction with the County Surveyor, at the of in Wyandotte Township, on the 30th day of October, 19 59, and proceed to view and lay out said road, according to law, giving to all parties a hearing, and make due report of their proceedings to the County Board.

PROOF OF PUBLIC NOTICE

State of Kansas, County of Wyandotte. On the 1st day of October, 1959, James L. Conroy, County Commissioner, do hereby certify that the following is a correct return of the survey of said road, and plat of the same, to-wit: Beginning at the west line of Stony Point South on Ohio Ave. west to North 82nd St. Terr. north on 82nd St. Terr. to the cul-de-sac and including the cul-de-sac south of the Turnpike right-of-way, all in Riverview Acres. And that said Board has appointed Courtney A. Robertson, Cordell D. Meeks and Joseph F. Reardon Viewers, who will meet at the point of beginning of said road, as petitioned for on the 30th day of October, 1959, and proceed to view said road, as the law directs, at which time and place all persons interested may attend and have a hearing. In case said viewers fail to meet on the day designated, they may meet on the following day, as provided by law, without further notice. Witness my hand and the official seal of said County, this 1st day of October, 1959. JAMES L. CONROY, County Commissioner.

On the 1st day of October, 1959, James L. Conroy, County Commissioner, do hereby certify that the following is a correct return of the survey of said road, and plat of the same, to-wit: Beginning at the west line of Stony Point South on Ohio Ave. west to North 82nd St. Terr. north on 82nd St. Terr. to the cul-de-sac and including the cul-de-sac south of the Turnpike right-of-way, all in Riverview Acres. And that said Board has appointed Courtney A. Robertson, Cordell D. Meeks and Joseph F. Reardon Viewers, who will meet at the point of beginning of said road, as petitioned for on the 30th day of October, 1959, and proceed to view said road, as the law directs, at which time and place all persons interested may attend and have a hearing. In case said viewers fail to meet on the day designated, they may meet on the following day, as provided by law, without further notice. Witness my hand and the official seal of said County, this 1st day of October, 1959. JAMES L. CONROY, County Commissioner.

County Surveyor's Report and Field Notes

Also, on the 1st day of November, 19 59, Robert L. Buford, County Surveyor presented to said County Board, his report of survey of said proposed road, plat and field notes, in words and figures as follows, to-wit:

Pursuant to the order of the Board, I met with Courtney A. Robertson, Cordell D. Meeks and Joseph F. Reardon viewers, at the of in Wyandotte Township, on the 30th day of October, 1959, and under the direction of said viewers, proceeded to survey said road as petitioned for, conspicuously marking the same throughout, and noting the courses and distances, and I do hereby certify that the following is a correct return of the survey of said road, and plat of the same, to-wit:

Beginning at the west line of Stony Point South on Ohio Avenue west to North 82nd. St. Terr, north on 82nd. St. Terr. to the cul-de-sac and including the cul-de-sac south of the Turnpike right of way, all in Riverview Acres.

ROAD RECORD

Acme Bindery Co. - 4537

PLAT AND FIELD NOTES IN FOLDER

County
Surveyor's
Plat and
Field Notes

Field Notes

ALSO, upon said 9th day of November, 19 59, said Courtney A. Robertson, Cordell D. Meeks and Joseph F. Reardon, Viewers, presented to said County Board their several reports, as follows, to-wit:

"Pursuant to Commissioners' Notice, we met at the _____ of _____ in Wyandotte Township, on the 30th day of October, 19 59, and taking to our assistance _____ and _____, as chain carriers, and _____ as marker, proceeded to view the route of the road petitioned for, which was surveyed under our direction by Robert L. Buford County Surveyor, the field notes and plat of which survey are hereto attached and form part of this report, and after careful deliberation we are of the opinion that said road is practicable, and of public utility, and recommend that it be granted, as located and surveyed, and that it be established and opened _____ feet wide."

Viewers' Report
of View and
Survey

WYANDOTTE COUNTY, KANSAS

Viewers' Report of Damages Claimed and Awarded

And further report that the following is a complete list of the names of all persons (Owners, Agents or Guardians) who filed claims with us for damages or compensation, (which said claims are herewith submitted,) by reason of the location and establishment of said proposed road and the amount awarded to each, by us, to-wit:

NAMES	Owner, Agent or Guardian	FRACTIONAL PART	Sec.	Twp.	R'ng	Acres Appropriated	Am't Claimed	Am't Awarded by Viewers	Commissioners Revision	
No Damages Claimed							No Damages Allowed			

Petitioner's Affidavit of Service of Notice

ALSO, upon said.....day of....., 19....., there was presented to said County Board, the affidavit of.....one of the petitioners aforesaid, setting forth that due notice of the.....of said proposed road, together with date of meeting of the Viewers, as per published notice of County Clerk, had been served upon each of the persons noted below, who, as Owners, Agents, or Guardians were all the persons through whose premises said road is proposed to be located, except those who have signed Relinquishment, to-wit:

Date When Notice Was Served	NAME OF PERSON	Owner, Agent or Guardian	FRACTIONAL PART	Sec.	Twp.	Range	REMARKS

Final Order of Board of County Commissioners

WHEREUPON, on the 9th day of November....., 1959, the following action thereon was had by said Board of County Commissioners, to-wit:

Upon due consideration, no legal objection having been offered against the establishment of said road, and believing the same to be of public utility, it is ORDERED: that the Viewers' Report of View and Report and Plat of Survey be adopted, and that said road be declared located and established as a public highway in accordance therewith; full record thereof to be made in the County Road Record and Plat, as Road No....., and the Trustees of.....Wyandotte Township be notified to cause the same to be opened for public travel.

Notice to Locate Road mailed to Highway Commissioner November 12 1959.

I CERTIFY, that the foregoing is a complete record of the location and establishment of said road No....., as required by law to be made, and that the same was recorded on the.....day of....., 19.....

.....
County Clerk.

ROAD RECORD

Acme Bindery Co.—4537

Road No.

BE IT REMEMBERED, That on the 28th day of September, 1959, a Road Petition signed by Melvin C. Odell and Twelve others, was presented to the Board of County Commissioners of Wyandotte County, Kansas, praying for Location of a certain road, described as follows, to-wit:

Beginning at the center of 9th Street Place then west 192.93 feet to the west of the circle, known as Friendship Heights #7

PETITION

SAID PETITION was accompanied with Bond, as required by law, signed by as principal, and and as sureties, in the penal sum of DOLLARS, (\$.....)

BOND

WE, The undersigned, owning land along the line of the road described in the accompanying petition hereby relinquish all claim of damage that we might have, either as owner or agent, by reason of land to be appropriated as right of way for said road, and waive notice to land owners, provided by law, and donate the land for right of way for said road through the lands, a description of which is placed opposite our several names:

Relinquishment
of Claim
for Damages

NAMES	Owner or Agent	DESCRIPTION	S	T	R	Total Number of Acres in Description
Harold F. Stafford Mrs. Bob Wootton Mrs. Ken Wiseman J.A. Warner Lloyd P. Armstrong John O. Franklin B.W. Harford John A. Sucec Ruth F. Todd Charles M. Jameson Donald F. Bevans John E. Phillips						

I, one of the petitioners on the Petition herewith submitted, do hereby certify that all of the resident land owners owning land along the line of the road described therein have signed the within relinquishment except:

Signed:
One of the Petitioners.

WYANDOTTE COUNTY, KANSAS

Appointment of Viewers

WHEREUPON, said bond was approved by the Board, and it appearing to the satisfaction of the Board, that the law had been substantially complied with, it was ordered, that Courtney A. Robertson, Cordell D. Meeks and Joseph F. Reardon be appointed viewers of the proposed road, and that they meet in conjunction with the County Surveyor, at the of in Shawnee Township Township, on the 30th day of October, 1959, and proceed to view and lay out said road, according to law, giving to all parties a hearing, and make due report of their proceedings to the County Board.

AFTERWARDS, TO-WIT: On the 1st day of October, 1959, James L. Conroy County Clerk board his certificate, under seal, setting forth, that pursuant to law he had caused public notice of said proposed road to be published in Wyandotte Echo (a weekly newspaper, published in Kansas City Kansas,) for two consecutive weeks and that said notice was so published in said newspaper, on the 8th day of October, 1959, the 15th day of October, 1959, and the day of, 1959, and also caused similar notices to be posted to public view upon the bulletin board in his office from 1959, to 1959, and similar notices to be publicly posted in the following places, to-wit:

To Whom It May Concern: Take notice, that a legal petition signed by Melvin C. Odell and other householders of Shawnee Township, in said County, has been presented to the Board of County Commissioners, praying for the location of a road, as follows, viz: Beginning at the center of 9th St. Place, then west 192.93 feet to the west of the circle, in Friendship Heights No. 7. And that said Board has appointed Courtney A. Robertson, Cordell D. Meeks and Joseph F. Reardon Viewers, who will meet, at the point of beginning of said road, as petitioned for on the 30th day of October, 1959, and proceed to view said road, as the law directs, at which time and place all persons interested may attend and have a hearing. In case said viewers fail to meet on the day designated, they may meet on the following day, as provided by law, without further notice. Witness my hand and the official seal of this County, this 1st day of October, 1959.

from 1959, to 1959, at in Township from 1959, to 1959, at in Township from 1959, to 1959, at in Township and had also caused record of same to be made in the County Commissioner's

PROOF OF PUBLIC NOTICE

ALSO, upon said 9th day of November, 1959, Robert L. Buford County Surveyor presented to said County Board, his report of survey of said proposed road, plat and field notes, in words and figures as follows, to-wit:


County Surveyor's Report and Field Notes

Pursuant to the order of the Board, I met with Courtney A. Robertson, Cordell D. Meeks and Joseph F. Reardon viewers, at the of in Shawnee Township, on the 30th day of October, 1959, and under the direction of said viewers, proceeded to survey said road as petitioned for, conspicuously marking the same throughout, and noting the courses and distances, and I do hereby certify that the following is a correct return of the survey of said road, and plat of the same, to-wit:

Beginning at the center of 9th Street Place then west 192.93 feet to the west of the circle, in Friendship Heights No. 7

ROAD RECORD

Acme Bindery Co.—4537



PLAT AND FIELD NOTES IN FOLDER

County
Surveyor's
Plat and
Field Notes

Field Notes

ALSO, upon said 9th day of November, 1959, said Courtney A. Robertson, Cordell D. Meeks and Joseph F. Reardon, Viewers, presented to said County Board their several reports, as follows, to-wit:

"Pursuant to Commissioners' Notice, we met at the _____ of _____ in Shawnee Township, on the 30th day of October, 1959, and taking to our assistance _____ and _____, as chain carriers, and _____ as marker, proceeded to view the route of the road petitioned for, which was surveyed under our direction by Robert L. Buford County Surveyor, the field notes and plat of which survey are hereto attached and form part of this report, and after careful deliberation we are of the opinion that said road is practicable, and of public utility, and recommend that it be granted, as located and surveyed, and that it be established and opened _____ feet wide."

Viewers' Report
of View and
Survey

WYANDOTTE COUNTY, KANSAS

Viewers' Report of Damages Claimed and Awarded

And further report that the following is a complete list of the names of all persons (Owners, Agents or Guardians) who filed claims with us for damages or compensation, (which said claims are herewith submitted,) by reason of the location and establishment of said proposed road and the amount awarded to each, by us, to-wit:

NAMES	Owner, Agent or Guardian	FRACTIONAL PART	Sec.	Twp.	R'nge	Acres Appropriated	Am't Claimed	Am't Awarded by Viewers	Commissioners Revision
No Damages Claimed							No Damages Allowed		

Petitioner's Affidavit of Service of Notice

ALSO, upon said..... day of....., 19....., there was presented to said County Board, the affidavit of..... one of the petitioners aforesaid, setting forth that due notice of the..... of said proposed road, together with date of meeting of the Viewers, as per published notice of County Clerk, had been served upon each of the persons noted below, who, as Owners, Agents, or Guardians were all the persons through whose premises said road is proposed to be located, except those who have signed Relinquishment, to-wit:

Date When Notice Was Served	NAME OF PERSON	Owner, Agent or Guardian	FRACTIONAL PART	Sec.	Twp.	Range	REMARKS

Final Order of Board of County Commissioners

WHEREUPON, on the 9th day of November....., 19 59....., the following action thereon was had by said Board of County Commissioners, to-wit:

Upon due consideration, no legal objection having been offered against the establishment of said road, and believing the same to be of public utility, it is ORDERED: that the Viewers' Report of View and Report and Plat of Survey be adopted, and that said road be declared located and established as a public highway in accordance therewith; full record thereof to be made in the County Road Record and Plat, as Road No....., and the Trustees of Shawnee Township be notified to cause the same to be opened for public travel.

Notice To Locate Road mailed to Highway Commissioner November 12, 1959

I CERTIFY, that the foregoing is a complete record of the location and establishment of said road No....., as required by law to be made, and that the same was recorded on the..... day of....., 19.....

.....
County Clerk.

ROAD RECORD

Acme Bindery Co. - 4537

Road No.

BE IT REMEMBERED, That on the 10th day of September, 19 59, a Road Petition signed by Mrs. Albert Brune and 16 others, was presented to the Board of County Commissioners of Wyandotte County, Kansas, praying for Location of a certain road, described as follows, to-wit:

PETITION

All roads in the Subdivision Brune Acres, namely Georgia Avenue from the West line of Clearview Heights to the East property line of 67th Street, and 66th Street Terrace from Georgia to Kimball.

SAID PETITION was accompanied with Bond, as required by law, signed by as principal, and and as sureties, in the penal sum of DOLLARS, (\$.....)

BOND

WE, The undersigned, owning land along the line of the road described in the accompanying petition hereby relinquish all claim of damage that we might have, either as owner or agent, by reason of land to be appropriated as right of way for said road, and waive notice to land owners, provided by law, and donate the land for right of way for said road through the lands, a description of which is placed opposite our several names:

Relinquishment
of Claim
for Damages

NAMES	Owner or Agent	DESCRIPTION	S	T	R	Total Number of Acres in Description
James Griggs W.H. Priem B.R. Roberts G.T. Soptich Charles T. Goode James L. Cooksey Anna Mae Stimac Alva D. Floyd Tony Lichtenauer Coy Cowden C.O. Barber C.R. Palmer Fred Blanz Albert Brune Marie Gallehugh James R. Stanley						

I, one of the petitioners on the Petition herewith submitted, do hereby certify that all of the resident land owners owning land along the line of the road described therein have signed the within relinquishment except:

Signed:
One of the Petitioners.

WYANDOTTE COUNTY, KANSAS

Appointment of Viewers

WHEREUPON, said bond was approved by the Board, and it appearing to the satisfaction of the Board, that the law had been substantially complied with, it was ordered, that Courtney A. Robertson, Cordell D. Meeks and Joseph F. Reardon be appointed viewers of the proposed road, and that they meet in conjunction with the County Surveyor, at the of in Quindaro Township, on the 16th day of October, 19 59, and proceed to view and lay out said road, according to law, giving to all parties a hearing, and make due report of their proceedings to the County Board.

PROOF OF PUBLIC NOTICE

AFTERWARDS, TO-WIT: On the 21st. day of September, 19 59 James L. Conroy board his certificate, under seal, setting forth, that pursuant to law he had caused public notice of said proposed road to be published in Wyandotte Echo (a weekly newspaper, published in Kansas City Kansas,) for two consecutive weeks and that said notice was so published in said newspaper, on the 24th day of September, 19 59, the 1st day of October, 19 59, and the day of, 19, and also caused similar notices to be posted to public view upon the bulletin board in his office from 19, to 19, and similar notices to be publicly posted in the following places, to-wit: from 19, to 19, at in Township from 19, to 19, at in Township from 19, to 19, at in Township and had also caused record of same to be made in the County Commissioner's

ROAD NOTICE State of Kansas, Wyandotte County, ss. To Whom It May Concern: Take notice, that a legal petition signed by Mrs. Albert Brune and other householders of Quindaro Township, in said County, has been presented to the Board of County Commissioners, praying for the location of roads, as follows, viz.: All roads in the subdivision, "Brune Acres," namely Georgia Avenue from the west line of Clearview Heights to the east property line of 67th Street, and 66th Street Terrace from Georgia to Kimball. And that said Board has appointed Courtney A. Robertson, Cordell D. Meeks and Joseph F. Reardon, Viewers, who will meet at the point of beginning of said road, as petitioned for on the 16th day of October, 1959, and proceed to view said road, as the law directs, at which time and place all persons interested may attend and have a hearing. In case said viewers fail to meet on the day designated, they may meet on the following day, as provided by law, without further notice. Witness my hand and the official seal of said County, this 21st day of September, 1959. JAMES L. CONROY.

County Surveyor's Report and Field Notes

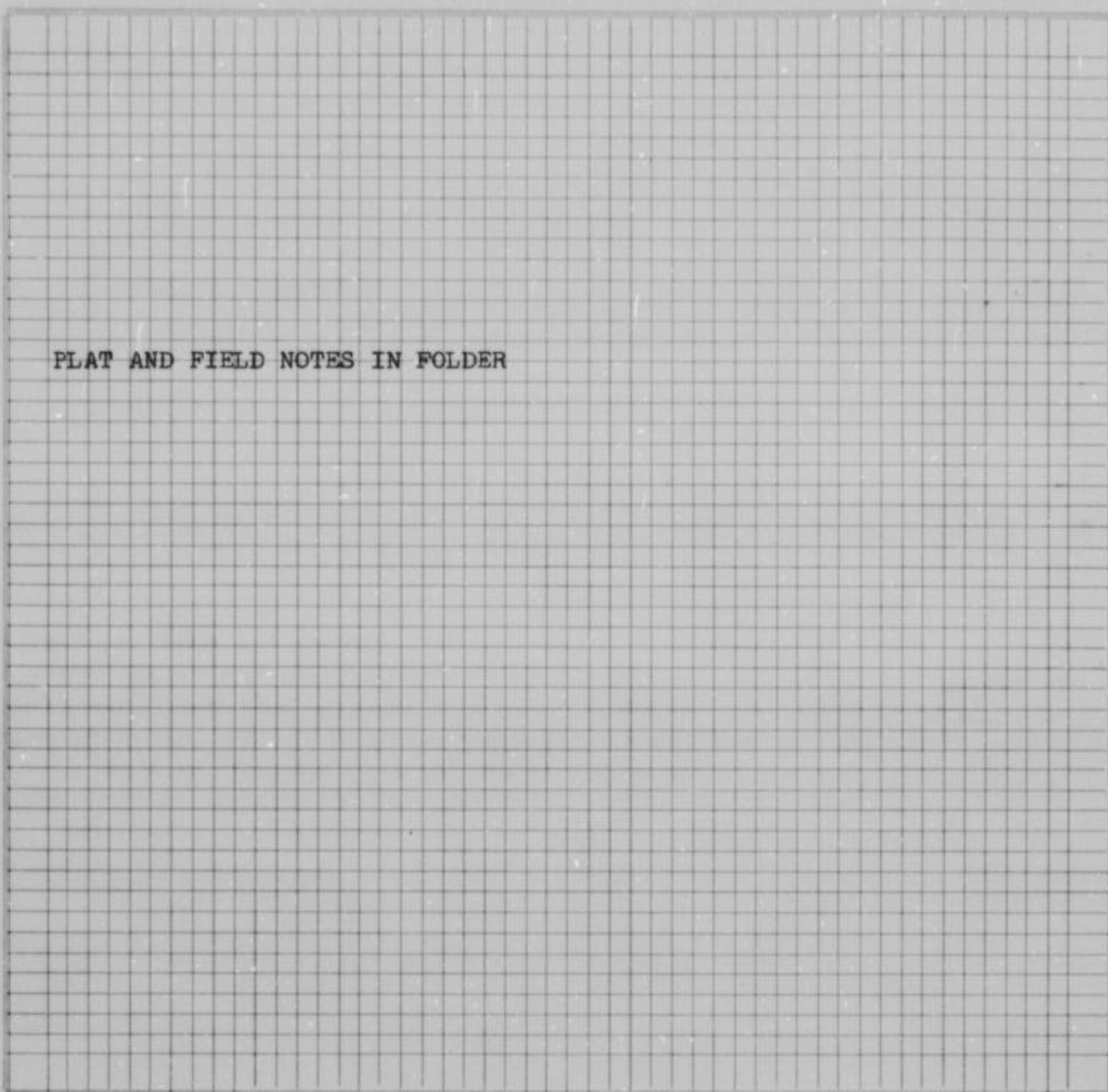
ALSO, upon said 12th day of November, 19 59, Robert L. Buford County Surveyor presented to said County Board, his report of survey of said proposed road, plat and field notes, in words and figures as follows, to-wit:

Pursuant to the order of the Board, I met with Courtney A. Robertson, Cordell D. Meeks and Joseph F. Reardon viewers, at the of in Quindaro Township, on the 16th day of October, 19 59, and under the direction of said viewers, proceeded to survey said road as petitioned for, conspicuously marking the same throughout, and noting the courses and distances, and I do hereby certify that the following is a correct return of the survey of said road, and plat of the same, to-wit:

All roads in the subdivision Brune Acres namely Georgia Avenue from the west line of Clearview Heights to the east property line of 67th Street, and 66th Street Terrace from Georgia to Kimball.

ROAD RECORD

Acme Bindery Co. - 4537



County
Surveyor's
Plat and
Field Notes

Field Notes

ALSO, upon said 5th day of November, 19 59, said Courtney A. Robertson, Cordell D. Meeks, and Joseph F. Reardon Viewers, presented to said County Board their several reports, as follows, to-wit:

"Pursuant to Commissioners' Notice, we met at the _____ of _____ in Quindaro Township, on the 16th day of October, 19 59, and taking to our assistance _____ and _____, as chain carriers, and _____ as marker, proceeded to view the route of the road petitioned for, which was surveyed under our direction by Robert L. Buford County Surveyor, the field notes and plat of which survey are hereto attached and form part of this report, and after careful deliberation we are of the opinion that said road is practicable, and of public utility, and recommend that it be granted, as located and surveyed, and that it be established and opened _____ feet wide."

Viewers' Report
of View and
Survey

WYANDOTTE COUNTY, KANSAS

Viewers' Report of Damages Claimed and Awarded

And further report that the following is a complete list of the names of all persons (Owners, Agents or Guardians) who filed claims with us for damages or compensation, (which said claims are herewith submitted,) by reason of the location and establishment of said proposed road and the amount awarded to each, by us, to-wit:

NAMES	Owner, Agent or Guardian	FRACTIONAL PART	Sec.	Twp.	Range	Acres Appropriated	Am't Claimed	Am't Awarded by Viewers	Commissioners Revision
No Damages Claimed						No Damages Allowed			

Petitioner's Affidavit of Service of Notice

ALSO, upon said... day of..., 19..., there was presented to said County Board, the affidavit of... one of the petitioners aforesaid, setting forth that due notice of the... of said proposed road, together with date of meeting of the Viewers, as per published notice of County Clerk, had been served upon each of the persons noted below, who, as Owners, Agents, or Guardians were all the persons through whose premises said road is proposed to be located, except those who have signed Relinquishment, to-wit:

Date When Notice Was Served	NAME OF PERSON	Owner, Agent or Guardian	FRACTIONAL PART	Sec.	Twp.	Range	REMARKS

Final Order of Board of County Commissioners

WHEREUPON, on the 5th day of November..., 1959, the following action thereon was had by said Board of County Commissioners, to-wit:

Upon due consideration, no legal objection having been offered against the establishment of said road, and believing the same to be of public utility, it is ORDERED: that the Viewers' Report of View and Report and Plat of Survey be adopted, and that said road be declared located and established as a public highway in accordance therewith; full record thereof to be made in the County Road Record and Plat, as Road No..., and the Trustees of Quindaro Township be notified to cause the same to be opened for public travel.

Notice to Locate Road mailed to Highway Commissioner November 12, 1959.

I CERTIFY, that the foregoing is a complete record of the location and establishment of said road No..., as required by law to be made, and that the same was recorded on the... day of..., 19...

County Clerk.

ROAD RECORD

Acme Bindery Co.—4527

Road No.

BE IT REMEMBERED, That on the 5th day of November, 1959, a Road Petition signed by Frank A. Bigham and 16 others, was presented to the Board of County Commissioners of Wyandotte County, Kansas, praying for location of a certain road, described as follows, to-wit:

PETITION

Beginning at the intersection of Parallel Road and North 87th Street, north on 87th Street to Waverly, west on Waverly to Greeley Drive, then southeast on Greeley Drive to the east property line of Indian Woods Subdivision, and also including Lafayette Court in Indian Woods Subdivision, all of the above named roads being in Indian Woods Subdivision.

SAID PETITION was accompanied with Bond, as required by law, signed by as principal, and as sureties, in the penal sum of DOLLARS, (\$.....)

BOND

WE, The undersigned, owning land along the line of the road described in the accompanying petition hereby relinquish all claim of damage that we might have, either as owner or agent, by reason of land to be appropriated as right of way for said road, and waive notice to land owners, provided by law, and donate the land for right of way for said road through the lands, a description of which is placed opposite our several names:

Relinquishment
of Claim
for Damages

NAMES	Owner or Agent	DESCRIPTION	S	T	R	Total Number of Acres in Description

I, one of the petitioners on the Petition herewith submitted, do hereby certify that all of the resident land owners owning land along the line of the road described therein have signed the within relinquishment except:

Signed:
One of the Petitioners.

WYANDOTTE COUNTY, KANSAS

Appointment of Viewers

WHEREUPON, said bond was approved by the Board, and it appearing to the satisfaction of the Board, that the law had been substantially complied with, it was ordered, that Courtney A. Robertson, Cordell D. Meeks and Joseph F. Reardon be appointed viewers of the proposed road, and that they meet in conjunction with the County Surveyor, at the _____ of _____ in Quindaro Township, on the 18th day of December, 19 59, and proceed to view and lay out said road, according to law, giving to all parties a hearing, and make due report of their proceedings to the County Board.

NOTICE
State of Kansas,
Wyandotte County, ss.
To Whom It May Concern:
Take notice, that a legal petition signed by Frank A. Bigham and other householders of Quindaro Township, in said County, has been presented to the Board of County Commissioners, praying for the location of roads, as follows, viz:
Beginning at the intersection of Parallel Road and North 87th Street, north on 87th Street to Waverly, west on Waverly to Greeley Drive, then southeast on Greeley Drive to the east property line of Indian Woods Subdivision, and also including Lafayette Court in Indian Woods Subdivision, all of the above named roads being in Indian Woods Subdivision.
And that said Board has appointed Courtney A. Robertson, Cordell D. Meeks and Joseph F. Reardon viewers, who will meet at the point of beginning of said roads, as petitioned for on the 18th day of December, 1959, and proceed to view said roads, as the law directs, at which time and place all persons interested may attend and have a hearing. In case said viewers fail to meet on the day designated, they may meet on the following day, as provided by law, without further notice.
Witness my hand and the official seal of said County, this 23rd day of November, 1959.
JAMES L. CONROY,
County Surveyor.
By Lois Pickler,
Deputy.
(First Published Nov. 26, 1959)

at the 23rd day of December, 19 59, James L. Conroy

board his certificate, under seal, setting forth, that pursuant to law he had caused public notice of said proposed road to be published in Wyandotte Echo (a weekly newspaper, published in Kansas City, Kansas,) for two consecutive weeks and that said notice was so published in said newspaper, on the 26th day of November, 19 59, the 3rd day of December, 19 59, and the _____ day of _____, 19 _____, and also caused similar notices to be posted to public view upon the bulletin board in his office from _____, 19 _____, to _____, 19 _____, and similar notices to be publicly posted in the following places, to-wit:

from _____, 19 _____, to _____, 19 _____, at _____ in _____ Township
from _____, 19 _____, to _____, 19 _____, at _____ in _____ Township
from _____, 19 _____, to _____, 19 _____, at _____ in _____ Township
and had also caused record of same to be made in the County Commissioner's

PROOF OF PUBLIC NOTICE

Witness my hand and the official seal of said County, this 23rd day of November, 1959.
JAMES L. CONROY,
County Surveyor.
By Lois Pickler,
Deputy.
(First Published Nov. 26, 1959)

_____ day of December, 19 59, Robert L. Buford County Surveyor

his report of survey of said proposed road, plat and field notes, in words and figures as follows, to-wit:

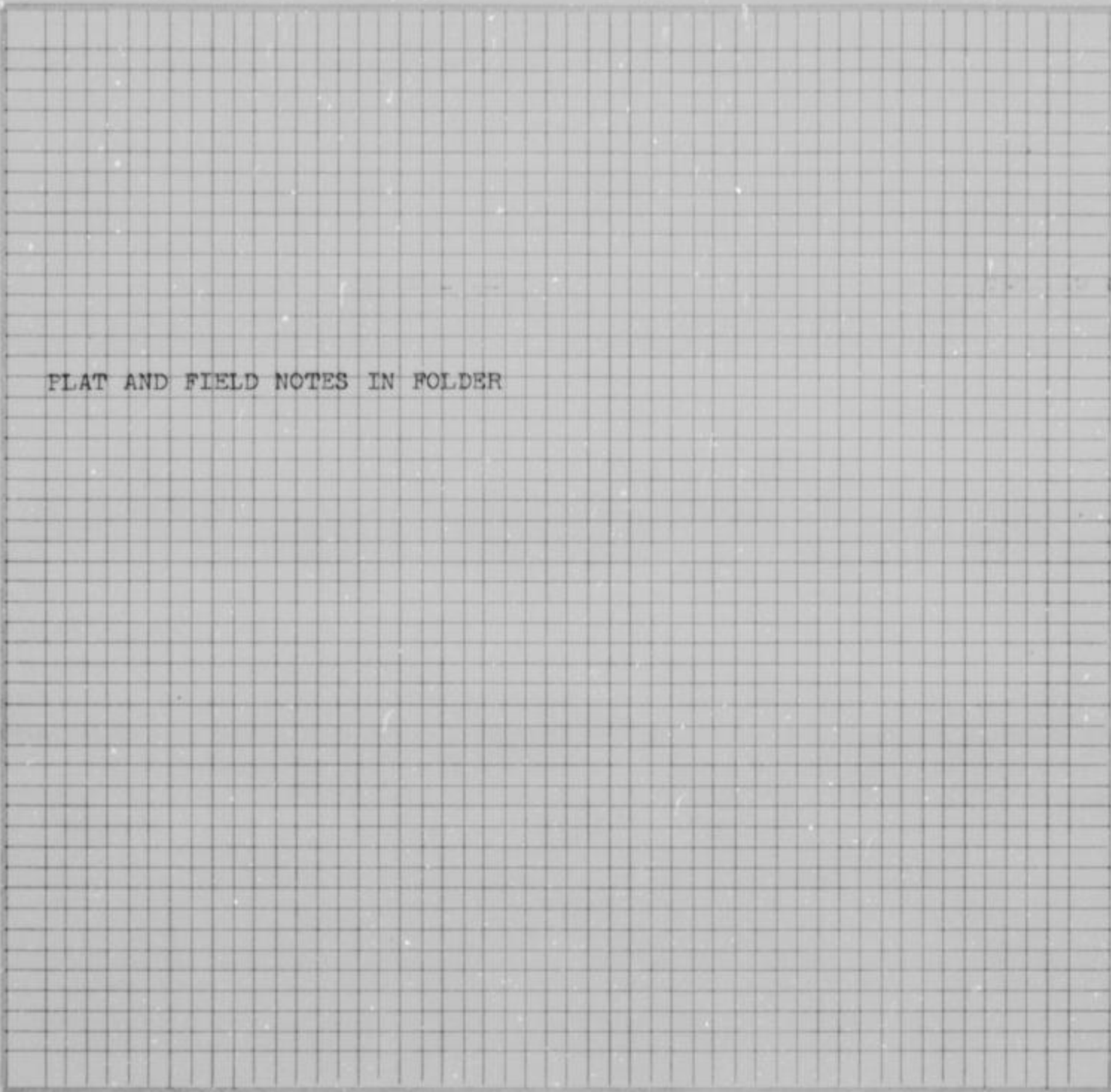
County Surveyor's Report and Field Notes

Pursuant to the order of the Board, I met with Courtney A. Robertson, Cordell D. Meeks and Joseph F. Reardon viewers, at the _____ of _____ in Quindaro Township, on the 18th day of December, 19 59, and under the direction of said viewers, proceeded to survey said road as petitioned for, conspicuously marking the same throughout, and noting the courses and distances, and I do hereby certify that the following is a correct return of the survey of said road, and plat of the same, to-wit:

Beginning at the intersection of Parallel Road and North 87th Street, north on 87th Street to Waverly, west on Waverly to Greeley Drive, then southeast on Greeley Drive to the east property line of Indian Woods Subdivision, and also including Lafayette Court in Indian Woods Subdivision.

ROAD RECORD

Acme Bindery Co. - 4537



PLAT AND FIELD NOTES IN FOLDER

County
Surveyor's
Plat and
Field Notes

Field Notes

ALSO, upon said 31st day of December, 19 59, said Courtney A. Robertson, Catiell D. Meeks and Joseph F. Reardon, Viewers, presented to said County Board their several reports, as follows, to-wit:

"Pursuant to Commissioners' Notice, we met at the of in Quindaro Township, on the 18th day of December, 19 59, and taking to our assistance and as chain carriers, and as marker, proceeded to view the route of the road petitioned for, which was surveyed under our direction by Robert I. Buford County Surveyor, the field notes and plat of which survey are hereto attached and form part of this report, and after careful deliberation we are of the opinion that said road is practicable, and of public utility, and recommend that it be granted, as located and surveyed, and that it be established and opened feet wide."

Viewers' Report
of View and
Survey

WYANDOTTE COUNTY, KANSAS

Viewers' Report of Damages Claimed and Awarded

And further report that the following is a complete list of the names of all persons (Owners, Agents or Guardians) who filed claims with us for damages or compensation, (which said claims are herewith submitted,) by reason of the location and establishment of said proposed road and the amount awarded to each, by us, to-wit:

NAMES	Owner, Agent or Guardian	FRACTIONAL PART	Sec.	Twp.	R'ng	Acres Appropriated	Am't Claimed	Am't Awarded by Viewers	Commissioners Revision
No Damages Claimed			No Damages Allowed						

Petitioner's Affidavit of Service of Notice

ALSO, upon said day of, 19....., there was presented to said County Board, the affidavit of one of the petitioners aforesaid, setting forth that due notice of the of said proposed road, together with date of meeting of the Viewers, as per published notice of County Clerk, had been served upon each of the persons noted below, who, as Owners, Agents, or Guardians were all the persons through whose premises said road is proposed to be located, except those who have signed Relinquishment, to-wit:

Date When Notice Was Served	NAME OF PERSON	Owner, Agent or Guardian	FRACTIONAL PART	Sec.	Twp.	Range	REMARKS

Final Order of Board of County Commissioners

WHEREUPON, on the 31st day of December, 1959, the following action thereon was had by said Board of County Commissioners, to-wit:

Upon due consideration, no legal objection having been offered against the establishment of said road, and believing the same to be of public utility, it is ORDERED: that the Viewers' Report of View and Report and Plat of Survey be adopted, and that said road be declared located and established as a public highway in accordance therewith; full record thereof to be made in the County Road Record and Plat, as Road No....., and the Trustees of Quindaro Township be notified to cause the same to be opened for public travel.

Notice To Locate Road mailed to Highway Commissioner January 18, 1960.

I CERTIFY, that the foregoing is a complete record of the location and establishment of said road No....., as required by law to be made, and that the same was recorded on the day of, 19.....

.....
County Clerk.

ROAD RECORD

Acme Bindery Co. - 4537

Road No.

BE IT REMEMBERED, That on the 20th day of November 1959, a Road Petition signed by Mary Elizabeth Bergold and 21 others, was presented to the Board of County Commissioners of Wyandotte County, Kansas, praying for location of a certain road, described as follows, to-wit:

PETITION

Beginning at approximately 744 feet west of the northeast corner of the southwest one quarter of Section 34-10-24, thence 428 feet more or less in a southwesterly direction to the intersection of North 63rd Street located in Section 34-10-24, known as Waverly Avenue in Bergold Heights, a subdivision of land in Wyandotte County, Kansas.

SAID PETITION was accompanied with Bond, as required by law, signed by..... as principal, and..... and..... as sureties, in the penal sum of..... DOLLARS, (\$.....)

BOND

WE, The undersigned, owning land along the line of the..... road described in the accompanying petition hereby relinquish all claim of damage that we might have, either as owner or agent, by reason of land to be appropriated as right of way for said road, and waive notice to land owners, provided by law, and donate the land for right of way for said road through the lands, a description of which is placed opposite our several names:

Relinquishment of Claim for Damages

NAMES	Owner or Agent	DESCRIPTION	S	T	R	Total Number of Acres in Description
Mrs. Herman Vogrin Herman H. Vogrin Mrs. G.E. Masterson G.E. Masterson Hazel Hand Louise Youngmans Henry Youngmans Mrs. Henry Taylor Mrs. Henry Taylor Dorothe Kriss Mrs. Bob Montgomery Bob E. Montgomery D.E. Barnhart Doris L. Barnhart Karl Karlson Theda Tapp James E. Tapp Donald L. Ragland Rosemary Ragland Clarence Olson Jr. Betty Mae Olson						

I,..... one of the petitioners on the Petition herewith submitted, do hereby certify that all of the resident land owners owning land along the line of the road described therein have signed the within relinquishment except:.....

Signed:.....
One of the Petitioners.

WYANDOTTE COUNTY, KANSAS

WHEREUPON, said bond was approved by the Board, and it appearing to the satisfaction of the Board, that the law had been substantially complied with, it was ordered, that Courtney A. Robertson, Cordell D. Meeks and Joseph F. Reardon be appointed viewers of the proposed road, and that they meet in conjunction with the County Surveyor, at the of in Quindaro Township, on the 28th day of December, 1959, and proceed to view and lay out said road, according to law, giving to all parties a hearing, and make due report of their proceedings to the County Board.

Appointment of Viewers

the 27th day of November, 1959, James L. Conroy

board his certificate, under seal, setting forth, that pursuant to law he had caused public notice of said proposed road to be published in The Wyandotte Echo (a weekly newspaper, published in Kansas City Kansas,) for two consecutive weeks and that said notice was so published in said newspaper, on the 3rd day of December, 1959, the 12th day of December, 1959, and the day of 1959, and also caused similar notices to be posted to public view upon the bulletin board in his office from 1959, to 1959, and similar notices to be publicly posted in the following places, to-wit: from 1959, to 1959, at in Township from 1959, to 1959, at in Township from 1959, to 1959, at in Township and had also caused record of same to be made in the County Commissioner's

PROOF OF PUBLIC NOTICE

LEGAL NOTICES ROAD NOTICE State of Kansas, Wyandotte County, ss. To Whom It May Concern: Take notice, that a legal petition signed by Mary Elizabeth Bergold and other householders of Quindaro Township, in said County, has been presented to the Board of County Commissioners, praying for the location of a road, as follows, viz: Beginning approximately 744 ft. west of the northeast corner of the southwest one-quarter of Section 34-10-24, thence 428 ft. more or less in a southwesterly direction to the intersection of North 63rd Street located in Section 34-10-24, known as Waverly Avenue in Bergold Heights, a subdivision of land in Wyandotte County, Kansas. And that said Board has appointed Courtney A. Robertson, Cordell D. Meeks and Joseph F. Reardon Viewers, who will meet at the point of beginning of said road, as petitioned for on the 28th day of December, 1959, and proceed to view said road, as the law directs, at which time and place all persons interested may attend and have a hearing. In case said viewers fail to meet on the day designated, they may meet on the following day, as provided by law, without further notice. Witness my hand and the official seal of said County, this 27th day of November, 1959. (Seal) JAMES L. CONROY, County Clerk. (First Published December 3, 1959) 31-W.E.-12-16-59

County Surveyor's Report and Field Notes

ay of January, 1960, Robert L. Buford County Surveyor


his report of survey of said proposed road, plat and field notes, in words and figures as follows, to-wit:

Pursuant to the order of the Board, I met with Cordell D. Meeks, Courtney A. Robertson and Joseph F. Reardon viewers, at the of in Quindaro Township, on the 28th day of December, 1960, and under the direction of said viewers, proceeded to survey said road as petitioned for, conspicuously marking the same throughout, and noting the courses and distances, and I do hereby certify that the following is a correct return of the survey of said road, and plat of the same, to-wit:

Beginning approximately 744 feet west of the northeast corner of the southwest one-quarter of Section 34-10-24 thence 428 feet more or less in a southwesterly direction to the intersection of North 63rd Street located in Section 34-10-24, known as Waverly Avenue in Bergold Heights, a subdivision of land in Wyandotte County, Kansas.

ROAD RECORD

Acme Bindery Co.—4537



County
Surveyor's
Plat and
Field Notes

Field Notes

ALSO, upon said 18th day of January, 19 60, said Courtney A. Robertson, Cordell D. Meeks and Joseph E. Reardon, Viewers, presented to said County Board their several reports, as follows, to-wit:

"Pursuant to Commissioners' Notice, we met at the _____ of _____ in Quindaro Township, on the 28th day of December, 19 59, and taking to our assistance _____ and _____, as chain carriers, and _____ as marker, proceeded to view the route of the road petitioned for, which was surveyed under our direction by Robert L. Buford County Surveyor, the field notes and plat of which survey are hereto attached and form part of this report, and after careful deliberation we are of the opinion that said road is practicable, and of public utility, and recommend that it be granted, as located and surveyed, and that it be established and opened _____ feet wide."

Viewers' Report
of View and
Survey

WYANDOTTE COUNTY, KANSAS

Viewers' Report of Damages Claimed and Awarded

And further report that the following is a complete list of the names of all persons (Owners, Agents or Guardians) who filed claims with us for damages or compensation, (which said claims are herewith submitted,) by reason of the location and establishment of said proposed road and the amount awarded to each, by us, to-wit:

NAMES	Owner, Agent or Guardian	FRACTIONAL PART	Sec.	Twp.	R'nge	Acres Appropriated	Am't Claimed	Am't Awarded by Viewers	Commissioners Revision
No Damages Claimed									
							No Damages Allowed		

Petitioner's Affidavit of Service of Notice

ALSO, upon said..... day of....., 19....., there was presented to said County Board, the affidavit of..... one of the petitioners aforesaid, setting forth that due notice of the..... of said proposed road, together with date of meeting of the Viewers, as per published notice of County Clerk, had been served upon each of the persons noted below, who, as Owners, Agents, or Guardians were all the persons through whose premises said road is proposed to be located, except those who have signed Relinquishment, to-wit:

Date When Notice Was Served	NAME OF PERSON	Owner, Agent or Guardian	FRACTIONAL PART	Sec.	Twp.	Range	REMARKS

Final Order of Board of County Commissioners

WHEREUPON, on the 18th day of January....., 1960....., the following action thereon was had by said Board of County Commissioners, to-wit:

Upon due consideration, no legal objection having been offered against the establishment of said road, and believing the same to be of public utility, it is ORDERED: that the Viewers' Report of View and Report and Plat of Survey be adopted, and that said road be declared located and established as a public highway in accordance therewith; full record thereof to be made in the County Road Record and Plat, as Road No....., and the Trustees of..... Quindaro..... Township be notified to cause the same to be opened for public travel.

NOTICE SENT TO CHAIRMAN OF HIGHWAY COMMISSIONER 1-19-60

I CERTIFY, that the foregoing is a complete record of the location and establishment of said road No....., as required by law to be made, and that the same was recorded on the..... day of....., 19.....

.....
County Clerk.

ROAD RECORD

Acme Bindery Co.—4537

Road No.

BE IT REMEMBERED, That on the 23rd day of December, 1959, a Road Petition signed by Andrew L. Alvey and 14 others, was presented to the Board of County Commissioners of Wyandotte County, Kansas, praying for Location of a certain road, described as follows, to-wit:

Beginning at the South boundary line of Cedar Lawn Annex Addition on 49th Street Place, South on 49th Street Place to Douglas Avenue, also Douglas Avenue from 49th Place to 49th Street as shown in the plat of South Cedar Lawn Addition.

SAID PETITION was accompanied with Bond, as required by law, signed by as principal, and as sureties, in the penal sum of DOLLARS, (\$.....)

WE, The undersigned, owning land along the line of the road described in the accompanying petition hereby relinquish all claim of damage that we might have, either as owner or agent, by reason of land to be appropriated as right of way for said road, and waive notice to land owners, provided by law, and donate the land for right of way for said road through the lands, a description of which is placed opposite our several names:

PETITION

BOND

Relinquishment
of Claim
for Damages

NAMES	Owner or Agent	DESCRIPTION	S	T	R	Total Number of Acres in Description
David H. Fiene H.W. Thomas Claud O. Sterner Gerald L. Michael John Richards Elmer Hicks Don L. Helmick Charles Everhart Ben Boushin Frank Thorp Robert E. Mohony Jr. John Harris K.C. Brader W.H. Bruffett						-

I, one of the petitioners on the Petition herewith submitted, do hereby certify that all of the resident land owners owning land along the line of the road described therein have signed the within relinquishment except:

Signed:
One of the Petitioners.

WYANDOTTE COUNTY, KANSAS

WHEREUPON, said bond was approved by the Board, and it appearing to the satisfaction of the Board, that the law had been substantially complied with, it was ordered, that Courtney A. Robertson, Cordell D. Meeks and Joseph F. Reardon be appointed viewers of the proposed road, and that they meet in conjunction with the County Surveyor, at the _____ of _____ in Shawnee Township, on the 29th day of January, 19 60, and proceed to view and lay out said road, according to law, giving to all parties a hearing, and make due report of their proceedings to the County Board.

Appointment of Viewers

2.00 (First Published January 7, 1960)
21-WE-1-14-60

ROAD NOTICE

0.44 State of Kansas,
78.10 Wyandotte County, ss.
10.21 To Whom It May Concern:

10.25 Take notice, that a legal petition
09.27 signed by Andrew L. Alvey and
23.18 other householders of Shawnee
30.45 Township, in said County, has been
26.67 presented to the Board of County
23.91 Commissioners, praying for the loca-
47.14 tion of roads, as follows, viz:
52.75 Beginning at the south bound-
5.20 ary line of Cedar Lawn Annex
104.49 Addition on 49th Street Place,
15.75 south on 49th Street Place to
570.95 Douglas Avenue, also Douglas
218.97 Avenue from 49th Street Place
to 49th Street, as shown in the
plat of South Cedar Lawn Ad-
dition.

13.27 And that said Board has appoint-
40.87 ed Courtney A. Robertson, Cordell
15.50 D. Meeks and Joseph F. Reardon
Viewers, who will meet at the point
of beginning of said road, as peti-
tioned for on the 29th day of Janu-
ary, 1960, and proceed to view said
road, as the law directs, at which
time and place all persons interested
may attend and have a hearing. In
case said viewers fail to meet on
the day designated, they may meet
on the following day, as provided
by law, without further notice.

47.05 Witness my hand and the official
200.00 seal of said County, this 31st day
154.84 of December, 1959.

5.36 JAMES L. CONROY,
County Clerk.
42.50 (First Published January 7, 1960)
21-WE-1-14-60

2.27

25.97

25.05

18.00

PROOF OF PUBLIC NOTICE

County Surveyor's Report and Field Notes

31st day of December, 19 60, James L. Conroy

his certificate, under seal, setting forth, that pursuant to law he had caused public notice of said proposed road to be published in Wyandotte Echo (a weekly newspaper, published in Kansas City, Kansas,) for two consecutive weeks and that said notice was so published in said newspaper, on the 7th day of January, 19 60, the 14th day of January, 19 60, and the _____ day of _____, 19 _____, and also caused similar notices to be posted to public view upon the bulletin board in his office from _____ 19 _____, to _____ 19 _____, and similar notices to be publicly posted in the following places, to-wit:

from _____ 19 _____, to _____ 19 _____, at _____ in _____ Township

from _____ 19 _____, to _____ 19 _____, at _____ in _____ Township

from _____ 19 _____, to _____ 19 _____, at _____ in _____ Township

and had also caused record of same to be made in the County Commissioner's _____

February, 19 60 Robert L. Buford County Surveyor

report of survey of said proposed road, plat and field notes, in words and figures as follows, to-wit:

Pursuant to the order of the Board, I met with Courtney A. Robertson, Cordell D. Meeks and Joseph F. Reardon viewers, at the _____ of _____ in Shawnee Township, on the 29th day of January, 19 60, and under the direction of said viewers, proceeded to survey said road as petitioned for, conspicuously marking the same throughout, and noting the courses and distances, and I do hereby certify that the following is a correct return of the survey of said road, and plat of the same, to-wit:

Beginning at the south boundary line of Cedar Lawn Annex Addition on 49th Street Place south on 49th Street Place to Douglas Ave. also Douglas Avenue from 49th St. Place to 49th Street, as shown in the plat of South Cedar Lawn Addn.

ROAD RECORD

Arme Bindery Co.—4537

PLAT AND FIELD NOTES IN FOLDER

County
Surveyor's
Plat and
Field Notes

Field Notes

ALSO, upon said 8th day of January, 1960, said Courtney A. Robertson, Cordell D. Meeks and Joseph F. Reardon, Viewers, presented to said County Board their several reports, as follows, to-wit:

"Pursuant to Commissioners' Notice, we met at the _____ of _____ in Shawnee Township, on the 29th day of January, 1960, and taking to our assistance _____ and _____, as chain carriers, and _____ as marker, proceeded to view the route of the road petitioned for, which was surveyed under our direction by Robert L. Buford County Surveyor, the field notes and plat of which survey are hereto attached and form part of this report, and after careful deliberation we are of the opinion that said road is practicable, and of public utility, and recommend that it be granted, as located and surveyed, and that it be established and opened _____ feet wide."

Viewers' Report
of View and
Survey

WYANDOTTE COUNTY, KANSAS

Viewers' Report of Damages Claimed and Awarded

And further report that the following is a complete list of the names of all persons (Owners, Agents or Guardians) who filed claims with us for damages or compensation, (which said claims are herewith submitted,) by reason of the location and establishment of said proposed road and the amount awarded to each, by us, to-wit:

NAMES	Owner, Agent or Guardian	FRACTIONAL PART	Sec.	Twp.	R'ng	Acres Appropriated	Am't Claimed	Am't Awarded by Viewers	Commissioners Revision
No claims filed					No Claims Allowed				

Petitioner's Affidavit of Service of Notice

ALSO, upon said day of, 19....., there was presented to said County Board, the affidavit of one of the petitioners aforesaid, setting forth that due notice of the of said proposed road, together with date of meeting of the Viewers, as per published notice of County Clerk, had been served upon each of the persons noted below, who, as Owners, Agents, or Guardians were all the persons through whose premises said road is proposed to be located, except those who have signed Relinquishment, to-wit:

Date When Notice Was Served	NAME OF PERSON	Owner, Agent or Guardian	FRACTIONAL PART	Sec.	Twp.	Range	REMARKS

Final Order of Board of County Commissioners

WHEREUPON, on the 8th day of February, 1960, the following action thereon was had by said Board of County Commissioners, to-wit:

Upon due consideration, no legal objection having been offered against the establishment of said road, and believing the same to be of public utility, it is ORDERED: that the Viewers' Report of View and Report and Plat of Survey be adopted, and that said road be declared located and established as a public highway in accordance therewith; full record thereof to be made in the County Road Record and Plat, as Road No....., and the Trustees of.....Shawnee..... Township be notified to cause the same to be opened for public travel.

NOTICE SENT TO HIGHWAY COMMISSIONER 2-8-60

I CERTIFY, that the foregoing is a complete record of the location and establishment of said road No....., as required by law to be made, and that the same was recorded on the day of, 19.....

.....
County Clerk.

ROAD RECORD

Acme Bindery Co.—4537

Road No.

BE IT REMEMBERED, That on the 22nd day of December, 1959, a Road Petition signed by M.E. Chadborn and 17 others, was presented to the Board of County Commissioners of Wyandotte County, Kansas, praying for LOCATION of a certain road, described as follows, to-wit:

Beginning at Corona Avenue between 79th Street and 81st Street in Arrowhead Village, Second Addition, a subdivision of land in Wyandotte County Kansas.

PETITION

SAID PETITION was accompanied with Bond, as required by law, signed by as principal, and and as sureties, in the penal sum of DOLLARS, (\$.....)

BOND

WE, The undersigned, owning land along the line of the road described in the accompanying petition hereby relinquish all claim of damage that we might have, either as owner or agent, by reason of land to be appropriated as right of way for said road, and waive notice to land owners, provided by law, and donate the land for right of way for said road through the lands, a description of which is placed opposite our several names:

Relinquishment
of Claim
for Damages

NAMES	Owner or Agent	DESCRIPTION	S	T	R	Total Number of Acres in Description
M.E. Chadborn						
R.E. Mather						
Donald R. Mather						
Vesta Taylor						
Thomas Fielden						
James Eagle						
D.R. Alexander						
Nellie Smith						
LaVerne Erickson						
Ermajene Nuesse						
Mrs. John Brady						
Mrs. Stanley Sandin						
Robert H. Porter						
Earl K. Woodard						
Doris E. Trent						
Leo Glick Jr.						
Mrs. R.E. Simpson						
Chas. Blanchard						

I, one of the petitioners on the Petition herewith submitted, do hereby certify that all of the resident land owners owning land along the line of the road described therein have signed the within relinquishment except:

Signed:

One of the Petitioners.

WYANDOTTE COUNTY, KANSAS

WHEREUPON, said bond was approved by the Board, and it appearing to the satisfaction of the Board, that the law had been substantially complied with, it was ordered, that Courtney A. Robertson, Cordell D. Meeks and Joseph F. Reardon be appointed viewers of the proposed road, and that they meet in conjunction with the County Surveyor, at the _____ of _____ in Wyandotte Township, on the 29th day of January, 19 60, and proceed to view and lay out said road, according to law, giving to all parties a hearing, and make due report of their proceedings to the County Board.

Appointment of Viewers

AFTERWARDS, TO-WIT: On the 31st day of December, 19 59

LEGAL NOTICES

ROAD NOTICE

State of Kansas,
Wyandotte County, ss.

To Whom It May Concern:

Take notice, that a legal petition signed by M. E. Chadborn, President of Developments, Incorporated, and other householders of Wyandotte Township, in said County, has been presented to the Board of County Commissioners, praying for the location of a road, as follows, viz: Beginning at Corona Avenue between 79th Street and 81st Street in Arrowhead Village, Second Addition, a subdivision of land in Wyandotte County, Kansas.

Viewers, who will meet at _____ of beginning of said road, as petitioned for on the 29th day of January, 1960, and proceed to view said road, as the law directs, at which time and place all persons interested may attend and have a hearing. In case said viewers fail to meet on the day designated, they may meet on the following day, as provided by law, without further notice.

Witness my hand and the official seal of said County, this 31st day of December, 1959.

JAMES L. CONROY,
County Clerk.
(Seal)
(First Published January 7, 1960)
St-WE-1-14-60

PROOF OF PUBLIC NOTICE

_____ read his certificate, under seal, setting forth, that pursuant to law he had caused public notice of said proposed road to be published in _____ Wyandotte Echo _____ (a weekly newspaper, published in _____ Kansas City _____ Kansas,) for two consecutive weeks and that said notice was so published in said newspaper, on the 7th day of January, 19 60, the 14th day of January, 19 60, and the _____ day of _____, 19 _____, and also caused similar notices to be posted to public view upon the bulletin board in his office from _____, 19 _____, to _____, 19 _____, and similar notices to be publicly posted in the following places, to-wit:

from _____ 19 _____, to _____ 19 _____, at _____ in _____ Township

from _____ 19 _____, to _____ 19 _____, at _____ in _____ Township

from _____ 19 _____, to _____ 19 _____, at _____ in _____ Township

and had also caused record of same to be made in the County Commissioner's _____

_____ February, 19 60 Robert L. Buford _____ County Surveyor

County Surveyor's Report and Field Notes

presented to said County Board, his report of survey of said proposed road, plat and field notes, in words and figures as follows, to-wit:

Pursuant to the order of the Board, I met with Courtney A. Robertson, Cordell D. Meeks and Joseph F. Reardon viewers, at the _____ of _____ in Wyandotte Township, on the 29th day of January, 19 60, and under the direction of said viewers, proceeded to survey said road as petitioned for, conspicuously marking the same throughout, and noting the courses and distances, and I do hereby certify that the following is a correct return of the survey of said road, and plat of the same, to-wit:

Beginning at Corona Avenue between 79th Street and 81st Street in Arrowhead Village, Second Addition, a subdivision of land in Wyandotte County, Kansas.

ROAD RECORD

Acme Bindery Co.—4537

SEE PLAT AND FIELD NOTES IN FOLDER

County
Surveyor's
Plat and
Field Notes

Field Notes

ALSO, upon said 8th day of February, 19 60, said Courtney A. Robertson, Cordell D. Meeks and Joseph F. Reardon, Viewers, presented to said County Board their several reports, as follows, to-wit:

"Pursuant to Commissioners' Notice, we met at the _____ of _____ in Wyandotte Township, on the 29th day of January, 19 60, and taking to our assistance _____ and _____, as chain carriers, and _____ as marker, proceeded to view the route of the road petitioned for, which was surveyed under our direction by Robert L. Euford County Surveyor, the field notes and plat of which survey are hereto attached and form part of this report, and after careful deliberation we are of the opinion that said road is practicable, and of public utility, and recommend that it be granted, as located and surveyed, and that it be established and opened _____ feet wide."

Viewers' Report
of View and
Survey

WYANDOTTE COUNTY, KANSAS

Viewers' Report of Damages Claimed and Awarded

And further report that the following is a complete list of the names of all persons (Owners, Agents or Guardians) who filed claims with us for damages or compensation, (which said claims are herewith submitted,) by reason of the location and establishment of said proposed road and the amount awarded to each, by us, to-wit:

NAMES	Owner, Agent or Guardian	FRACTIONAL PART	Sec.	Twp.	R'nge	Acres Appropriated	Am't Claimed	Am't Awarded by Viewers	Commissioners Revision
No Claims Filed					NO CLAIMS ALLOWED				

Petitioner's Affidavit of Service of Notice

ALSO, upon said day of, 19....., there was presented to said County Board, the affidavit of one of the petitioners aforesaid, setting forth that due notice of the of said proposed road, together with date of meeting of the Viewers, as per published notice of County Clerk, had been served upon each of the persons noted below, who, as Owners, Agents, or Guardians were all the persons through whose premises said road is proposed to be located, except those who have signed Relinquishment, to-wit:

Date When Notice Was Served	NAME OF PERSON	Owner, Agent or Guardian	FRACTIONAL PART	Sec.	Twp.	Range	REMARKS

Final Order of Board of County Commissioners

WHEREUPON, on the 8th day of February, 1960, the following action thereon was had by said Board of County Commissioners, to-wit:

Upon due consideration, no legal objection having been offered against the establishment of said road, and believing the same to be of public utility, it is ORDERED: that the Viewers' Report of View and Report and Plat of Survey be adopted, and that said road be declared located and established as a public highway in accordance therewith; full record thereof to be made in the County Road Record and Plat, as Road No....., and the Trustees of..... Township be notified to cause the same to be opened for public travel.

NOTICE SENT TO CHAIRMAN OF HIGHWAY COMMISSIONERS 2-8-60

I CERTIFY, that the foregoing is a complete record of the location and establishment of said road No....., as required by law to be made, and that the same was recorded on the day of, 19.....

County Clerk.

ROAD RECORD

Acme Bindery Co.—4537

Road No.
BE IT REMEMBERED, That on the 28th day of October, 1959, a Road Petition signed by Harvey M. Clifton and 12 others, was presented to the Board of County Commissioners of Wyandotte County, Kansas, praying for VACATION of a certain road, described as follows, to-wit:

PETITION

Beginning at the intersection of Chrysler Road and the south line of Kindelberger Road in Section 27-10-25, and terminating at a point 744.6 feet south of point of beginning.

SAID PETITION was accompanied with Bond, as required by law, signed by as principal, and and as sureties, in the penal sum of DOLLARS, (\$.....)

BOND

WE, The undersigned, owning land along the line of the road described in the accompanying petition hereby relinquish all claim of damage that we might have, either as owner or agent, by reason of land to be appropriated as right of way for said road, and waive notice to land owners, provided by law, and donate the land for right of way for said road through the lands, a description of which is placed opposite our several names:

Relinquishment
of Claim
for Damages

NAMES	Owner or Agent	DESCRIPTION	S	T	R	Total Number of Acres in Description
Leon Y. Keeton						
Jack Wingater						
W.M. Swider						
Arden L. Gripp						
Roy A. Best						
Bernard A. Craig						
William R. Vail						
J.S. Simpson						
Willard L. Bradbury						
Gordon E. Seago						
C.E. Erickson						
John M. Crary						

I, one of the petitioners on the Petition herewith submitted, do hereby certify that all of the resident land owners owning land along the line of the road described therein have signed the within relinquishment except:

Signed:
One of the Petitioners.

WYANDOTTE COUNTY, KANSAS

WHEREUPON, said bond was approved by the Board, and it appearing to the satisfaction of the Board, that the law had been substantially complied with, it was ordered, that Courtney A. Robertson, Cordell D. Meeks and Joseph F. Reardon be appointed viewers of the proposed road, and that they meet in conjunction with the County Surveyor, at the _____ of _____ in Quindaro Township, on the 29th day of January, 19 60, and proceed to view and lay out said road, according to law, giving to all parties a hearing, and make due report of their proceedings to the County Board.

Appointment of Viewers

ROAD NOTICE
 (First Published Dec. 24, 1959)
 State of Kansas,
 Wyandotte County, ss.
 To Whom It May Concern:
 Take notice, that a legal petition signed by Harvey M. Clifton and other householders of Quindaro Township, in said County, has been presented to the Board of County Commissioners, praying for the vacation of Chrysler road, as follows, viz:
 Beginning at the intersection of Chrysler Road and the south line of Kindelberger Road in Section 27, Township 10S, Range 25E and terminating at a point 744.6 feet south of point of beginning.
 And that said Board has appointed Courtney A. Robertson, Cordell D. Meeks and Joseph F. Reardon Viewers, who will meet at the point of beginning of said road, as petitioned for on the 29th day of January, 1960, and proceed to view said road, as the law directs, at which time and place all persons interested may attend and have a hearing. In case said viewers fail to meet on the day designated, they may meet on the following day, as provided by law, without further notice.
 Witness my hand and the official seal of said County, this 31st day of December, 1959.
 JAMES L. CONROY,
 County Clerk.
 (Seal)
 (First Published January 7, 1960)
 St-WE-1-14-60

31st day of December, 19 60, James L. Conroy
 his certificate, under seal, setting forth, that pursuant to law he had caused public notice of said proposed road to be published in Wyandotte Echo (a weekly newspaper, published in Kansas City, Kansas,) on the 7th day of January, 19 60, the 14th day of January, 19 60, and the _____ day of _____, 19 _____, and also caused similar notices to be posted to public view upon the bulletin board in his office from _____, 19 _____, to _____, 19 _____, and similar notices to be publicly posted in the following places, to-wit:
 from _____, 19 _____, to _____, 19 _____, at _____ in _____ Township
 from _____, 19 _____, to _____, 19 _____, at _____ in _____ Township
 from _____, 19 _____, to _____, 19 _____, at _____ in _____ Township
 and had also caused record of same to be made in the County Commissioner's _____
 February, 19 60 Robert L. Buford County Surveyor

PROOF OF PUBLIC NOTICE


presented to said County Board, his report of survey of said proposed road, plat and field notes, in words and figures as follows, to-wit:
 Pursuant to the order of the Board, I met with Courtney A. Robertson, Cordell D. Meeks and Joseph F. Reardon viewers, at the _____ of _____ in Quindaro Township, on the 29th day of January, 19 60, and under the direction of said viewers, proceeded to survey said road as petitioned for, conspicuously marking the same throughout, and noting the courses and distances, and I do hereby certify that the following is a correct return of the survey of said road, and plat of the same, to-wit:

County Surveyor's Report and Field Notes

Beginning at the intersection of Chrysler Road and the south line of Kindelberger Road in Section 27 Township 10 Range 25 and terminating at a point 744.6 feet south of point of beginning.

ROAD RECORD

Acme Bindery Co.—4537



PLAT AND FIELD NOTES IN FOLDER

County
Surveyor's
Plat and
Field Notes

Field Notes

ALSO, upon said 8th day of February, 19 60, said Courtney A. Robertson, Cordell D. Meeks
 and Joseph F. Reardon, Viewers, presented to said County Board their several reports, as follows, to-wit:
 "Pursuant to Commissioners' Notice, we met at the _____ of _____ in Quindaro
 Township, on the 29th day of January, 19 60, and taking to our assistance _____
 and _____, as chain carriers, and _____ as marker, proceeded
 to view the route of the road petitioned for, which was surveyed under our direction by Robert L. Buford
 County Surveyor, the field notes and plat of which survey are hereto attached and form part of this report, and after careful
 deliberation we are of the opinion that said road is practicable, and of public utility, and recommend that it be granted, as
 located and surveyed, and that it be established and opened _____ feet wide."

Viewers' Report
of View and
Survey

WYANDOTTE COUNTY, KANSAS

Viewers' Report of Damages Claimed and Awarded

And further report that the following is a complete list of the names of all persons (Owners, Agents or Guardians) who filed claims with us for damages or compensation, (which said claims are herewith submitted,) by reason of the location and establishment of said proposed road and the amount awarded to each, by us, to-wit:

NAMES	Owner, Agent or Guardian	FRACTIONAL PART	Sec.	Twp.	Range	Acres Appropriated	Am't Claimed	Am't Awarded by Viewers	Commissioners Revision
NO CLAIMS FILED			NO CLAIMS ALLOWED						

Petitioner's Affidavit of Service of Notice

ALSO, upon said.....day of....., 19....., there was presented to said County Board, the affidavit of.....one of the petitioners aforesaid, setting forth that due notice of the.....of said proposed road, together with date of meeting of the Viewers, as per published notice of County Clerk, had been served upon each of the persons noted below, who, as Owners, Agents, or Guardians were all the persons through whose premises said road is proposed to be located, except those who have signed Relinquishment, to-wit:

Date When Notice Was Served	NAME OF PERSON	Owner, Agent or Guardian	FRACTIONAL PART	Sec.	Twp.	Range	REMARKS

Final Order of Board of County Commissioners

WHEREUPON, on the 8th day of February, 1960, the following action thereon was had by said Board of County Commissioners, to-wit:

Upon due consideration, no legal objection having been offered against the establishment of said road, and believing the same to be of public utility, it is ORDERED: that the Viewers' Report of View and Report and Plat of Survey be adopted, and that said road be declared located and established as a public highway in accordance therewith; full record thereof to be made in the County Road Record and Plat, as Road No....., and the Trustees of.....Quindaro..... Township be notified to cause the same to be opened for public travel.

NOTICE TO CHAIRMAN OF HIGHWAY COMMISSIONER SENT 2-9-60

I CERTIFY, that the foregoing is a complete record of the location and establishment of said road No....., as required by law to be made, and that the same was recorded on the.....day of....., 19.....

County Clerk,

ROAD RECORD

Acme Bindery Co.—4537

Road No.

BE IT REMEMBERED, That on the 25th day of February, 19 60, a Road Petition signed by Ward Hitt Jr. and 12 others, was presented to the Board of County Commissioners of Wyandotte County, Kansas, praying for VACATION of a certain road, described as follows, to wit:

PETITION

Beginning at intersection of Marley Road with the east line of Chrysler Road, thence east approximately 221.5 feet to the west line of the already vacated Marley Road, so that the said road will be vacated between Chrysler Road on the west to Fairfax Road on the east. Also vacate any pedestrian walkway, if any exists, along Marley Road from its intersection with the west line of Fairfax Road, thence west 243 feet. Excluding however, from such vacation and reserving any and all public utility easements now of record.

SAID PETITION was accompanied with Bond, as required by law, signed by as principal, and as sureties, in the penal sum of DOLLARS, (\$)

BOND

WE, The undersigned, owning land along the line of the road described in the accompanying petition hereby relinquish all claim of damage that we might have, either as owner or agent, by reason of land to be appropriated as right of way for said road, and waive notice to land owners, provided by law, and donate the land for right of way for said road through the lands, a description of which is placed opposite our several names:

Relinquishment of Claim for Damages

NAMES	Owner or Agent	DESCRIPTION	S	T	R	Total Number of Acres in Description
Marion Phillips Virginia Brendel Laura Sager Ruth Land Betty Brown Beth Hall Lowell Brune H. Childs Louise Cooper Clarence Roberts Roy Groves Ward Hitt, Jr.						

I, one of the petitioners on the Petition herewith submitted, do hereby certify that all of the resident land owners owning land along the line of the road described therein have signed the within relinquishment except:

Signed: One of the Petitioners.

WYANDOTTE COUNTY, KANSAS

Appointment of Viewers

WHEREUPON, said bond was approved by the Board, and it appearing to the satisfaction of the Board, that the law had been substantially complied with, it was ordered, that Courtney A. Robertson, Cordell D. Meeks and Joseph F. Reardon be appointed viewers of the proposed road, and that they meet in conjunction with the County Surveyor, at the _____ of _____ in Quindaro _____

ROAD NOTICE
State of Kansas,
Wyandotte County, ss.
To Whom It May Concern:
Take Notice, That a legal petition signed by Ward Pitt, Jr. and other householders of Quindaro Township in said County, has been presented to the Board of County Commissioners, praying for the vacation of Marley Road, as follows, viz: Beginning at the intersection of Marley Road with the east line of Chrysler Road, thence east approximately 221.5 feet to the west line of the already vacated Marley Road, so that the said road will be vacated between Chrysler Road on the west to Fairfax Road on the east. Also vacate any pedestrian walkway, if any exists, along Marley Road from its intersection with the west line of Fairfax Road, thence west 143 feet.
And that said Board has appointed Courtney A. Robertson, Cordell D. Meeks and Joseph F. Reardon, viewers, who will meet at the point of beginning of said road, as petitioned for on the 1st day of April, 1960, and proceed to view said road, as the law directs, at which time and place all persons interested may attend and have a hearing. In case said viewers fail to meet on the day designated, they may meet on the following day, as provided by law, without further notice.
Witness my hand and the official seal of said county, this 7th day of March, 1960.
JAMES L. CONROY,
County Clerk.
By: Lora Dicklar,
Deputy.
(First Published March 18, 1960)
St. WE 2-17-60

signs of April 19 60, and proceed to view and lay out said road, a hearing, and make due report of their proceedings to the County Board.
7th day of March 19 60 James L. Conroy
his certificate, under seal, setting forth, that pursuant to law he had caused public notice of said proposed road to be published in Wyandotte Echo (a weekly newspaper, published in Kansas City Kansas,) for two consecutive weeks and that said notice was so published in said newspaper, on the 10th day of March 19 60, the 17th day of March 19 60, and the _____ day of _____, 19_____, and also caused similar notices to be posted to public view upon the bulletin board in his office from _____, 19_____, to _____, 19_____, and similar notices to be publicly posted in the following places, to-wit:
from _____ 19_____, to _____ 19_____, at _____ in _____ Township
from _____ 19_____, to _____ 19_____, at _____ in _____ Township
from _____ 19_____, to _____ 19_____, at _____ in _____ Township
and had also caused record of same to be made in the County Commissioner's _____

PROOF OF PUBLIC NOTICE


County Surveyor's Report and Field Notes

County Surveyor report of survey of said proposed road, plat and field notes, in words and figures as follows: _____
_____ and _____ viewers, at the _____ of _____ in _____ Township, on the _____ day of _____, 19_____, and under the direction of said viewers, proceeded to survey said road as petitioned for, conspicuously marking the same throughout, and noting the courses and distances, and I do hereby certify that the following is a correct return of the survey of said road, and plat of the same, to-wit:

ROAD RECORD

Acme Bindery Co.—4537

SEE COUNTY COMMISSIONERS JOURNAL E PAGE 279



County Surveyor's Plat and Field Notes

Field Notes

ALSO, upon said 7th day of April, 19 60, said Joseph F. Reardon, Cordell D. Meeks and Courtney A. Robertson, Viewers, presented to said County Board their several reports, as follows, to-wit:

"Pursuant to Commissioners' Notice, we met at the _____ of _____ in Quindaro Township, on the 7th day of March, 19 60, and taking to our assistance _____ and _____, as chain carriers, and _____ as marker, proceeded to view the route of the road petitioned for, which was surveyed under our direction by _____ County Surveyor, the field notes and plat of which survey are hereto attached and form part of this report, and after careful deliberation we are of the opinion that said road is practicable, and of public utility, and recommend that it be granted, as located and surveyed, and that it be established and opened _____ feet wide."

Viewers' Report of View and Survey

WYANDOTTE COUNTY, KANSAS

Viewers' Report of Damages Claimed and Awarded

And further report that the following is a complete list of the names of all persons (Owners, Agents or Guardians) who filed claims with us for damages or compensation, (which said claims are herewith submitted,) by reason of the location and establishment of said proposed road and the amount awarded to each, by us, to-wit:

NAMES	Owner, Agent or Guardian	FRACTIONAL PART	Sec.	Twp.	R'ng	Acres Appropriated	Am't Claimed	Am't Awarded by Viewers	Commissioners Revision
NO CLAIMS FILED								NO CLAIMS ALLOWED	

Petitioner's Affidavit of Service of Notice

ALSO, upon said day of, 19....., there was presented to said County Board, the affidavit of one of the petitioners aforesaid, setting forth that due notice of the of said proposed road, together with date of meeting of the Viewers, as per published notice of County Clerk, had been served upon each of the persons noted below, who, as Owners, Agents, or Guardians were all the persons through whose premises said road is proposed to be located, except those who have signed Relinquishment, to-wit:

Date When Notice Was Served	NAME OF PERSON	Owner, Agent or Guardian	FRACTIONAL PART	Sec.	Twp.	Range	REMARKS

Final Order of Board of County Commissioners

WHEREUPON, on the 7th day of April, 1960, the following action thereon was had by said Board of County Commissioners, to-wit:

Upon due consideration, no legal objection having been offered against the establishment of said road, and believing the same to be of public utility, it is ORDERED: that the Viewers' Report of View and Report and Plat of Survey be adopted, and that said road be declared located and established as a public highway in accordance therewith; full record thereof to be made in the County Road Record and Plat, as Road No....., and the Trustees of Township be notified to cause the same to be opened for public travel.

I CERTIFY, that the foregoing is a complete record of the location and establishment of said road No., as required by law to be made, and that the same was recorded on the day of, 19.....

County Clerk.

ROAD RECORD

Acme Bindery Co.—4537

Road No.

BE IT REMEMBERED, That on the 19th day of March, 1960, a Road Petition signed by Sam B. Berlin Jr. & Geo. Bennett, and 15 others, was presented to the Board of County Commissioners of

PETITION

Wyandotte County, Kansas, praying for Vacation of a certain road, described as follows, to-wit: Minnesota Avenue formerly known as Reidy Road Beginning at the Northwest corner of Tract #105 and East to the Northeast corner of Tract #103, to the proposed location of 48th Street, and vacation of 49th Street from Armstrong Ave. North to the present Minnesota Avenue. If this petition is granted, the Petitioner agrees to construct streets as follows:
 Extend Armstrong Ave. from the present 49th Street East to the East line of Tract 103 to proposed 48th Street and 48th Street North from the proposed extension of Armstrong Avenue to the present Minnesota Avenue.

SAID PETITION was accompanied with Bond, as required by law, signed by as principal, and as sureties, in the penal sum of DOLLARS, (\$))

BOND

WE, The undersigned, owning land along the line of the road described in the accompanying petition hereby relinquish all claim of damage that we might have, either as owner or agents, by reason of land to be appropriated as right of way for said road, and waive notice to land owners, provided by law, and donate the land for right of way for said road through the lands, a description of which is placed opposite our several names:

Relinquishment
of Claim
for Damages

NAMES	Owner or Agent	DESCRIPTION	S	T	R	Total Number of Acres in Description
Walter Douglas						
Rosa Lee Douglas						
Sam McCarter						
F.N. Phillips M.D.						
Pearl Phillips						
F.M. Barnett						
Frank & Maxine Jones						
E. & Velma Hopkins						
Frank Jones						
Edith Jones						
Nathaniel Laro						
Bertha Barnett						
Sarah McCarter						
W.M. Jones						
C. Van Gelder						

I, one of the petitioners on the Petition herewith submitted, do hereby certify that all of the resident land owners owning land along the line of the road described therein have signed the within relinquishment except:

Signed:
One of the Petitioners.

WYANDOTTE COUNTY, KANSAS

Appointment of Viewers

WHEREUPON, said bond was approved by the Board, and it appearing to the satisfaction of the Board, that the law had been substantially complied with, it was ordered, that Courtney A. Robertson, Cordell D. Meeks and Joseph F. Reardon be appointed viewers of the proposed road, and that they meet in conjunction with the County Surveyor, at the _____ of _____ in Wyandotte Township, on the 25th day of March, 19 60, and proceed to view and lay out said road, according to law, giving to all parties a hearing, and make due report of their proceedings to the County Board.

PROOF OF PUBLIC NOTICE

County Surveyor's Report and Field Notes

State of Kansas
Wyandotte County
To Whom It May Concern:

Take notice that a legal petition signed by Sam Berlin, Jr., and George Bennett and other householders of Wyandotte Township, in said County, has been presented to the Board of County Commissioners, praying for the vacation of roads, as follows:

Minnesota Avenue, formerly known as Reidy Road, beginning at the northwest corner of Tract No. 188 and east to the northeast corner of Tract No. 161 to the proposed location of 4th Street, and the vacation of 49th Street from Armstrong Avenue north to the present Minnesota Avenue.

And that said Board has appointed Courtney A. Robertson, Cordell D. Meeks and Joseph F. Reardon viewers, who will meet at the point of beginning of said road, as petitioned for, on the 15th day of March, 1960, and proceed to view said road, as the law directs, at which time and place all persons interested may attend and have a hearing. In case said viewers fail to meet on the day designated, they may meet on the following day as provided by law, without further notice.

Witness my hand and the official seal of said County, this 19th day of February, 1960.

(Seal) JAMES L. CONROY,
County Clerk.
By Lawrence Thoels,
Deputy.
(First Published March 2, 1960)
St. WE-2-19-60

On the 29th day of February, 19 60, _____ Board his certificate, under seal, setting forth, that pursuant to law he had caused public notice of said proposed road to be published in _____ Wyandotte Echo _____ (a weekly newspaper, published in _____ Kansas City _____ Kansas,) for two consecutive weeks and that said notice was so published in said newspaper, on the 3 day of _____ March _____ 19 60, the 10th day of _____ March _____, 19 _____, and the _____ day of _____, 19 _____, and also caused similar notices to be posted to public view upon the bulletin board in his office from _____, 19 _____, to _____, 19 _____, and similar notices to be publicly posted in the following places, to-wit:

from _____ 19 _____, to _____ 19 _____, at _____ in _____ Township
from _____ 19 _____, to _____ 19 _____, at _____ in _____ Township
from _____ 19 _____, to _____ 19 _____, at _____ in _____ Township

and had also caused record of same to be made in the County Commissioner's _____

_____ day of _____, 19 _____, _____ County Surveyor

his report of survey of said proposed road, plat and field notes, in words and figures as follows, to-wit:

Pursuant to the order of the Board, I met with _____ and _____ viewers, at the _____ of _____ in _____ Township, on the _____ day of _____, 19 _____, and under the direction of said viewers, proceeded to survey said road as petitioned for, conspicuously marking the same throughout, and noting the courses and distances, and I do hereby certify that the following is a correct return of the survey of said road, and plat of the same, to-wit:

ROAD RECORD

Acme Bindery Co. - 4137

SEE PAGE 285 COMMISSIONERS JOURNAL E-1

County
Surveyor's
Plat and
Field Notes

Field Notes

ALSO, upon said 14th day of April, 19 60, said Courtney A. R^Ubertson, Cordell D. Meeks and Joseph F. Reardon, Viewers, presented to said County Board their several reports, as follows, to-wit:

"Pursuant to Commissioners' Notice, we met at the _____ of _____ in Wyandotte Township, on the 25th day of March, 19 60, and taking to our assistance _____ and _____, as chain carriers, and _____ as marker, proceeded to view the route of the road petitioned for, which was surveyed under our direction by _____ County Surveyor, the field notes and plat of which survey are hereto attached and form part of this report, and after careful deliberation we are of the opinion that said road is practicable, and of public utility, and recommend that it be granted, as located and surveyed, and that it be established and opened _____ feet wide."

Viewers' Report
of View and
Survey

WYANDOTTE COUNTY, KANSAS

Viewers' Report of Damages Claimed and Awarded

And further report that the following is a complete list of the names of all persons (Owners, Agents or Guardians) who filed claims with us for damages or compensation, (which said claims are herewith submitted,) by reason of the location and establishment of said proposed road and the amount awarded to each, by us, to-wit:

NAMES	Owner, Agent or Guardian	FRACTIONAL PART	Sec.	Twp.	R'ng	Acres Appropriated	Am't Claimed	Am't Awarded by Viewers	Commissioners Revision
NO CLAIMS FILED									
								NO CLAIMS ALLOWED	

Petitioner's Affidavit of Service of Notice

ALSO, upon said day of, 19....., there was presented to said County Board, the affidavit of one of the petitioners aforesaid, setting forth that due notice of the of said proposed road, together with date of meeting of the Viewers, as per published notice of County Clerk, had been served upon each of the persons noted below, who, as Owners, Agents, or Guardians were all the persons through whose premises said road is proposed to be located, except those who have signed Relinquishment, to-wit:

Date When Notice Was Served	NAME OF PERSON	Owner, Agent or Guardian	FRACTIONAL PART	Sec.	Twp.	Range	REMARKS

Final Order of Board of County Commissioners

WHEREUPON, on the day of, 19....., the following action thereon was had by said Board of County Commissioners, to-wit:

Upon due consideration, no legal objection having been offered against the establishment of said road, and believing the same to be of public utility, it is **ORDERED**: that the Viewers' Report of View and Report and Plat of Survey be adopted, and that said road be declared located and established as a public highway in accordance therewith; full record thereof to be made in the County Road Record and Plat, as Road No., and the Trustees of Township be notified to cause the same to be opened for public travel.

I CERTIFY, that the foregoing is a complete record of the location and establishment of said road No., as required by law to be made, and that the same was recorded on the day of, 19.....

.....
County Clerk.

ROAD RECORD

Acme Bindery Co.—4537

Road No.....

BE IT REMEMBERED, That on the 14th day of January, 1960, a Road Petition signed by Donald R. McCully and 20 others, was presented to the Board of County Commissioners of Wyandotte County, Kansas, praying for Location of a certain road, described as follows, to-wit:

PETITION

beginning at the east line of Lea Hills Addn. where Garfield dead ends, thence East 180 ft. said right of way to include the following described tracts:
 1. The N. 20 ft of the W 90 ft of a Tr. beginning 710.5 ft S. of the NE cor. of the NE $\frac{1}{4}$ of 1-11-24, in Wyandotte County, Ks. thence S 104 ft thence W 750 ft; thence N 104 ft thence W 750 ft., thence N. 104 ft., thence E. 750 ft. to beginning. 2. The N 20 ft of a Tr beg. 710.5 ft S and 750 ft. W of the NE Cor of the NE $\frac{1}{4}$ of 1-11-24, Wy.Co.Ks. thence S 104 ft; thence W. 90 Ft thence N. 104 ft thence E 90 ft to beginning. 3. The S 20 ft of a Tr beginning 606.5 ft. S and 750 Ft. W of the NE Cor of the NE $\frac{1}{4}$ of 1-11-24, WY. Co. Ks. thence S. 104 ft thence W 90 ft thence N. 104 ft thence E. 90 ft to beginning. 4. The S 20 ft of a tr. beg. 606.5 ft S and 660 ft. W of the NE Cor of the NE $\frac{1}{4}$ of 1-11-24, WY. Co. Ks. thence S. 104 ft., thence W. 90 ft., thence N. 104ft., thence E. 90 ft to the point of beg.

SAID PETITION was accompanied with Bond, as required by law, signed by.....
 as principal, and.....and.....as sureties, in the
 penal sum of.....DOLLARS, (\$.....)

BOND

WE, The undersigned, owning land along the line of the.....road described in the accompanying petition hereby relinquish all claim of damage that we might have, either as owner or agent, by reason of land to be appropriated as right of way for said road, and waive notice to land owners, provided by law, and donate the land for right of way for said road through the lands, a description of which is placed opposite our several names:

Relinquishment
of Claim
for Damages

NAMES	Owner or Agent	DESCRIPTION	S	T	R	Total Number of Acres in Description
Donald R. McCully Mildred O. McCully Katharine Dramshek Joseph J. Straub Roy R. Seagil Harold E. Lowe W.B. Cullens Marie E. Lowe Mrs. Edw. E. Crews Mrs. Gayle Hill Gayle A. Hill Edward E. Crews Webster Kelly Bernese M. Kelley Marion W. Schucht Norma Schucht Robert Baker Richard S. Baker Marvin W. Rock R.F. Ramson G.W. Hatfield						

I,.....one of the petitioners on the Petition herewith submitted, do hereby certify that all of the resident land owners owning land along the line of the road described therein have signed the within relinquishment except:.....

Signed:.....
One of the Petitioners.

WYANDOTTE COUNTY, KANSAS

WHEREUPON, said bond was approved by the Board, and it appearing to the satisfaction of the Board, that the law had

Appointment of Viewers

Union, the Township of ...

Wyandotte County, ss. To Whom It May Concern: Take notice that a legal petition signed by Donald R. McCulley and other householders of Wyandotte Township, in said County, has been presented to the Board of County Commissioners, praying for the location of a road, as follows, viz: Beginning at the east line of Lea Hills Addition where Garfield Road ends, thence east 180 feet, ...

lered, that Courtney A. Robertson, Cordell D. Meeks and be appointed viewers of the proposed road, and that they meet in conjunction with of in Wyandotte February 19 60, and proceed to view and lay out said road, ing, and make due report of their proceedings to the County Board. t day of January 19 60 James L. Conroy certificate, under seal, setting forth, that pursuant to law he had caused public notice of said proposed road to be published in The Wyandotte Echo a weekly newspaper, published in Kansas City Kansas, or two consecutive weeks and that said notice was so published in said newspaper, n the 28th day of January 19 60 the 4th lay of February 19 60, and the day of 19, and also caused similar notices to be posted to public view upon the bulletin board in his office from 9, to 19, and similar notices to be publicly posted in the following places, to-wit: rom 19, to 19, at in Township rom 19, to 19, at in Township rom 19, to 19, at in Township and had also caused record of same to be made in the County Commissioner's April 19 60 Robert L. Buford County Surveyor of survey of said proposed road, plat and field notes, in words and figures as st with Courtney A. Robertson, Cordell D. Meeks and s, at the of in Wyandotte oruary 19 60, and under the direction of said viewers, proceeded to survey and lay out said road, conspicuously marking the same throughout, and noting the courses and distances, and I do hereby certify that the following is a correct return of the survey of said road, and plat of the same, to-wit:

PROOF OF PUBLIC NOTICE

County Surveyor's Report and Field Notes

And that said Board has appointed Courtney A. Robertson, Cordell D. Meeks and Joseph P. Reardon Viewers, who will meet at the point of beginning of said road, as petitioned for on the 19th day of February, 1960, and proceed to view said road, as the law directs, at which time and place all persons interested may attend and have a hearing. In case said viewers fail to meet on the day following, they may meet on the following day, as provided by law, without further notice. Witness my hand and the official seal of said County, this 31st day of January 1960. JAMES L. CONROY, County Clerk. (Seal) (First Published Jan. 31, 1960)

ROAD RECORD

Acme Bindery Co. 4537

PLAT AND FIELD NOTES IN FOLDER

County
Surveyor's
Plat and
Field Notes

Field Notes

ALSO, upon said 28th day of April, 1960, said Courtney A. Robertson, Cordell D. Meeks
 and Joseph F. Reardon, Viewers, presented to said County Board their several reports, as follows, to-wit:
Wyandotte
 "Pursuant to Commissioners' Notice, we met at the _____ of _____ in _____
 Township, on the 19th day of February, 1960, and taking to our assistance _____
 and _____, as chain carriers, and _____ as marker, proceeded
 to view the route of the road petitioned for, which was surveyed under our direction by Robert L. Buford
 County Surveyor, the field notes and plat of which survey are hereto attached and form part of this report, and after careful
 deliberation we are of the opinion that said road is practicable, and of public utility, and recommend that it be granted, as
 located and surveyed, and that it be established and opened _____ feet wide."

Viewers' Report
of View and
Survey

WYANDOTTE COUNTY, KANSAS

Viewers' Report of Damages Claimed and Awarded

And further report that the following is a complete list of the names of all persons (Owners, Agents or Guardians) who filed claims with us for damages or compensation, (which said claims are herewith submitted,) by reason of the location and establishment of said proposed road and the amount awarded to each, by us, to-wit:

NAMES	Owner, Agent or Guardian	FRACTIONAL PART	Sec.	Twp.	R'ng	Acres Appropriated	Am't Claimed	Am't Awarded by Viewers	Commissioners Revision
NO CLAIMS FILED							NO CLAIMS ALLOWED		

Petitioner's Affidavit of Service of Notice

ALSO, upon said..... day of....., 19....., there was presented to said County Board, the affidavit of..... one of the petitioners aforesaid, setting forth that due notice of the..... of said proposed road, together with date of meeting of the Viewers, as per published notice of County Clerk, had been served upon each of the persons noted below, who, as Owners, Agents, or Guardians were all the persons through whose premises said road is proposed to be located, except those who have signed Relinquishment, to-wit:

Date When Notice Was Served	NAME OF PERSON	Owner, Agent or Guardian	FRACTIONAL PART	Sec.	Twp.	Range	REMARKS

Final Order of Board of County Commissioners

WHEREUPON, on the 28th day of April....., 19 60, the following action thereon was had by said Board of County Commissioners, to-wit:

Upon due consideration, no legal objection having been offered against the establishment of said road, and believing the same to be of public utility, it is ORDERED: that the Viewers' Report of View and Report and Plat of Survey be adopted, and that said road be declared located and established as a public highway in accordance therewith; full record thereof to be made in the County Road Record and Plat, as Road No....., and the Trustees of..... Township be notified to cause the same to be opened for public travel.

Notice sent to Highway Commissioner 4-29-60

I CERTIFY, that the foregoing is a complete record of the location and establishment of said road No....., as required by law to be made, and that the same was recorded on the..... day of....., 19.....

.....
County Clerk.

ROAD RECORD

Acme Bindery Co.—4537

Road No.

BE IT REMEMBERED, That on the 4th day of April, 19 60, a Road Petition signed by George L. Gower and 17 others, was presented to the Board of County Commissioners of Wyandotte County, Kansas, praying for Location of a certain road, described as follows, to wit:

PETITION

Beginning at the East line of Lot 15, in Barkers Addition which is also the end of existing Parkview Avenue, thence west 106 feet, more or less, Right of Way is 40 feet wide and this is an extension to existing Parkview Avenue; west of 51st Street, in SE $\frac{1}{4}$, SE $\frac{1}{4}$, SE $\frac{1}{4}$ Sec. 26, T-10-S, R-24-E Quindaro Township.

SAID PETITION was accompanied with Bond, as required by law, signed by as principal, and and as surties, in the penal sum of DOLLARS, (\$.....)

BOND

WE, The undersigned, owning land along the line of the road described in the accompanying petition hereby relinquish all claim of damage that we might have, either as owner or agent, by reason of land to be appropriated as right of way for said road, and waive notice to land owners, provided by law, and donate the land for right of way for said road through the lands, a description of which is placed opposite our several names:

Relinquishment of Claim for Damages

NAMES	Owner or Agent	DESCRIPTION	S	T	R	Total Number of Acres in Description
Erma M. Ellis						
Mr. W.R. Jones						
Mr. & Mrs. Jers Johnson						
Mr. & Mrs. Walter J. Gilbert						
Helen and L Valentine						
H.F. & Mrs. McMillian						
Glen & Wilma Tolman						
John & Mrs. Whitaker						
C.S. & Mrs. Wood						
Mr. & Mrs. G.L. Brown						
Mr. & Mrs. Glen P. Cox						
Mr. & Mrs. Ernest Dull						
Mr. & Mrs. Ned Ferrell						
Mr. & Mrs. Leonard Johnson						
Mr. & Mrs. W.A. Malcolm						
Mrs. R.K. Theno						
Mr. Ray Theno						

I, one of the petitioners on the Petition herewith submitted, do hereby certify that all of the resident land owners owning land along the line of the road described therein have signed the within relinquishment except:

Signed:
One of the Petitioners.

WYANDOTTE COUNTY, KANSAS

WHEREUPON, said bond was approved by the Board, and it appearing to the satisfaction of the Board, that the law had been substantially complied with, it was ordered, that Courtney A. Robertson, Cordell D. Meeks and Joseph F. Reardon be appointed viewers of the proposed road, and that they meet in conjunction with the County Surveyor, at the of in Quindaro Township, on the 6th day of May, 19 60, and proceed to view and lay out said road,

Appointment of Viewers

ROAD NOTICE
State of Kansas, Wyandotte County, ss.
To Whom It May Concern:
Take notice, that a legal petition signed by George L. Gower and other householders of Quindaro Township, in said County, has been presented to the Board of County Commissioners, praying for the location of a road, as follows, viz:
Beginning at the east line of Lot 15, in Barker's Addition which is also the end of existing Parkview Avenue, thence west 106 feet, more or less. Right of way is 40 feet wide and this is an extension to existing Parkview Avenue west of 51st Street in SE 1/4, SE 1/4, Sec. 26, T. 10S, R. 24E Quindaro Township.
And that said Board has appointed Courtney A. Robertson, Cordell D. Meeks and Joseph F. Reardon Viewers, who will meet at the point of beginning of said road, as petitioned for on the 6th day of May, 1960, and proceed to view said road, as the law directs, at which time and place all persons interested may attend and have a hearing. In case said viewers fail to meet on the day designated, they may meet on the following day, as provided by law, without further notice.
Witness my hand and the official seal of said County, this 11th day of April, 1960.
JAMES L. CONROY,
County Clerk.
(Seal)
(First published April 14, 1960)
21-WE-4-11-60

PROOF OF PUBLIC NOTICE

County Surveyor's Report and Field Notes

and hearing, and make due report of their proceedings to the County Board.
11th day of April, 19 60, James L. Conroy
his certificate, under seal, setting forth, that pursuant to law he had caused public notice of said proposed road to be published in Wyandotte Echo (a weekly newspaper, published in Kansas City, Kansas,) for two consecutive weeks and that said notice was so published in said newspaper, on the 14th day of April, 19 60, the 21st day of April, 19 60, and the day of 19, and also caused similar notices to be posted to public view upon the bulletin board in his office from 19, to 19, and similar notices to be publicly posted in the following places, to-wit:
from 19, to 19, at in Township
from 19, to 19, at in Township
from 19, to 19, at in Township
and had also caused record of same to be made in the County Commissioner's
June 19 60 Thomas F. Lally County Surveyor

Report of survey of said proposed road, plat and field notes, in words and figures as follows, to-wit:
Pursuant to the order of the Board, I met with Courtney A. Robertson, Cordell D. Meeks and Joseph F. Reardon viewers, at the of in Quindaro Township, on the 6th day of May, 19 60, and under the direction of said viewers, proceeded to survey said road as petitioned for, conspicuously marking the same throughout, and noting the courses and distances, and I do hereby certify that the following is a correct return of the survey of said road, and plat of the same, to-wit:

Beginning at the east line of Lot 15 in Baker's Addition which is also the end of existing Parkview Avenue, thence west 106 feet, more or less. Right of way is 40 feet wide and this is an extension to existing Parkview Avenue west of 51st Street in SE 1/4, SE 1/4, Sec. 26, T. 10S, R. 24E Quindaro Township.

ROAD RECORD

Acme Bindery Co.—4537

PLAT AND FIELD NOTES IN FOLDER

County
Surveyor's
Plat and
Field Notes

Field Notes

ALSO, upon said 13th day of June, 19 60, said Cordell D. Meeks, Joseph F. Reardon and Courtney A. Robertson, Viewers, presented to said County Board their several reports, as follows, to-wit:

"Pursuant to Commissioners' Notice, we met at the _____ of _____ in Quindaro Township, on the 6th day of May, 19 60, and taking to our assistance _____ and _____, as chain carriers, and _____ as marker, proceeded to view the route of the road petitioned for, which was surveyed under our direction by Thomas F. Lally, County Surveyor, the field notes and plat of which survey are hereto attached and form part of this report, and after careful deliberation we are of the opinion that said road is practicable, and of public utility, and recommend that it be granted, as located and surveyed, and that it be established and opened _____ feet wide."

Viewers' Report
of View and
Survey

WYANDOTTE COUNTY, KANSAS

Viewers' Report of Damages Claimed and Awarded

And further report that the following is a complete list of the names of all persons (Owners, Agents or Guardians) who filed claims with us for damages or compensation, (which said claims are herewith submitted,) by reason of the location and establishment of said proposed road and the amount awarded to each, by us, to-wit:

NAMES	Owner, Agent or Guardian	FRACTIONAL PART	Sec.	Twp.	R'nge	Acres Appropriated	Am't Claimed	Am't Awarded by Viewers	Commissioners Revision
NO CLAIMS FILED					NO CLAIMS ALLOWED				

Petitioner's Affidavit of Service of Notice

ALSO, upon said day of, 19....., there was presented to said County Board, the affidavit of one of the petitioners aforesaid, setting forth that due notice of the of said proposed road, together with date of meeting of the Viewers, as per published notice of County Clerk, had been served upon each of the persons noted below, who, as Owners, Agents, or Guardians were all the persons through whose premises said road is proposed to be located, except those who have signed Relinquishment, to-wit:

Date When Notice Was Served	NAME OF PERSON	Owner, Agent or Guardian	FRACTIONAL PART	Sec.	Twp.	Range	REMARKS

Final Order of Board of County Commissioners

WHEREUPON, on the 13th day of June, 1960, the following action thereon was had by said Board of County Commissioners, to-wit:

Upon due consideration, no legal objection having been offered against the establishment of said road, and believing the same to be of public utility, it is ORDERED: that the Viewers' Report of View and Report and Plat of Survey be adopted, and that said road be declared located and established as a public highway in accordance therewith; full record thereof to be made in the County Road Record and Plat, as Road No....., and the Trustees of..... Township be notified to cause the same to be opened for public travel.

NOTICE SENT TO HIGHWAY COMMISSION JUNE 14, 1960

I CERTIFY, that the foregoing is a complete record of the location and establishment of said road No....., as required by law to be made, and that the same was recorded on the day of, 19.....

County Clerk.

ROAD RECORD

Acme Bindery Co. - 4537

Road No.

BE IT REMEMBERED, That on the 29th day of April, 1960, a Road Petition signed by Helen R. Novak and 12 others, was presented to the Board of County Commissioners of Wyandotte County, Kansas, praying for Location of a certain road, described as follows, to-wit:

PETITION

Beginning at the west line of 51st Street and Lathrop Avenue, thence West 525 feet along Lathrop Avenue, a strip of ground forth feet wide for road purposes, Section 35-10-24

SAID PETITION was accompanied with Bond, as required by law, signed by as principal, and and as sureties, in the penal sum of DOLLARS, (\$.....)

BOND

WE, The undersigned, owning land along the line of the road described in the accompanying petition hereby relinquish all claim of damage that we might have, either as owner or agent, by reason of land to be appropriated as right of way for said road, and waive notice to land owners, provided by law, and donate the land for right of way for said road through the lands, a description of which is placed opposite our several names:

Relinquishment
of Claim
for Damages

NAMES	Owner or Agent	DESCRIPTION	S	T	R	Total Number of Acres in Description
J. A. Nicholson Myron N. Jorgensen Mrs. Harmer Nelson Robert W. Bone Margaret P. Huber Cynthia W. Chapman Richard Chapman Melvin Williams Robert D. Poohanon Roy Bohonon Margaret Stevens Susanna Stambaugh						

I, one of the petitioners on the Petition herewith submitted, do hereby certify that all of the resident land owners owning land along the line of the road described therein have signed the within relinquishment except:

Signed:
One of the Petitioners.

WYANDOTTE COUNTY, KANSAS

WHEREUPON, said bond was approved by the Board, and it appearing to the satisfaction of the Board, that the law had been substantially complied with, it was ordered, that Courtney A. Robertson, Cordell D. Meeks and Joseph F. Reardon be appointed viewers of the proposed road, and that they meet in conjunction with the County Surveyor, at the of in Quindaro Township, on the 3rd day of June, 19 60, and proceed to view and lay out said road, according to law, giving to all parties a hearing, and make due report of their proceedings to the County Board.

Appointment of Viewers

AFTERWARDS, TO-WIT: On the 9th day of May, 19 60, James L. Conroy

(First Published May 5, 1960) St-WE-4-1-60.

ROAD NOTICE State of Kansas, Wyandotte County, ss. To Whom It May Concern: Take notice, that a legal petition signed by Helen R. Novak and other householders of Quindaro Township, in said County, has been presented to the Board of County Commissioners, praying for the location of a road, as follows, viz: Beginning at the west line of 51st Street and Lathrop Avenue, thence west 525 feet along Lathrop Avenue, a strip of ground forty feet wide for road purposes in Section 35-10-24. And that said Board has appointed Courtney A. Robertson, Cordell D. Meeks and Joseph F. Reardon Viewers, who will meet at the point of beginning of said road, as petitioned for on the 3rd day of June, 1960, and proceed to view said road, as the law directs, at which time and place all persons interested may attend and have a hearing. In case said viewers fail to meet on the day designated, they may meet on the following day, as provided by law, without further notice. Witness my hand and the official seal of said County, this 9th day of May, 1960. (SEAL) JAMES L. CONROY, County Clerk. (First Published May 11, 1960) St-WE-5-19-60

his certificate, under seal, setting forth, that pursuant to law he had caused public notice of said proposed road to be published in Wyandotte Echo (a weekly newspaper, published in Kansas City, Kansas,) for two consecutive weeks and that said notice was so published in said newspaper, on the 12th day of May, 19 60, the 19th day of May, 19 60, and the day of May, 19 60, and also caused similar notices to be posted to public view upon the bulletin board in his office from 19 to 19, and similar notices to be publicly posted in the following places, to-wit: from 19 to 19, at in Township from 19 to 19, at in Township from 19 to 19, at in Township and had also caused record of same to be made in the County Commissioner's office on the 9th day of June, 19 60. Thomas F. Lally County Surveyor

PROOF OF PUBLIC NOTICE

CALL FOR REDEMPTION OF

Pursuant to the order of the Board, I met with Courtney A. Robertson, Cordell D. Meeks and Joseph F. Reardon viewers, at the of in Quindaro Township, on the 3rd day of June, 19 60, and under the direction of said viewers, proceeded to survey said road as petitioned for, conspicuously marking the same throughout, and noting the courses and distances, and I do hereby certify that the following is a correct return of the survey of said road, and plat of the same, to-wit:

County Surveyor's Report and Field Notes

Beginning at the west line of 51st Street and Lathrop Avenue, thence West 525 feet along Lathrop Avenue, a strip of ground forty feet wide for road purposes in section 35-10-24

ROAD RECORD

Arme Bindery Co. - 4537

PLAT AND FIELD NOTES IN FOLDER

County
Surveyor's
Plat and
Field Notes

Field Notes

ALSO, upon said 13th day of June, 1960, said Courtney A. R^ubertson, Cordell D. Meeks and Joseph F. Reardon, Viewers, presented to said County Board their several reports, as follows, to-wit:

"Pursuant to Commissioners' Notice, we met at the _____ of _____ in Quindaro Township, on the 3rd day of June, 1960, and taking to our assistance _____ and _____ as chain carriers, and _____ as marker, proceeded to view the route of the road petitioned for, which was surveyed under our direction by Thomas F. Lally County Surveyor, the field notes and plat of which survey are hereto attached and form part of this report, and after careful deliberation we are of the opinion that said road is practicable, and of public utility, and recommend that it be granted, as located and surveyed, and that it be established and opened _____ feet wide."

Viewers' Report
of View and
Survey

WYANDOTTE COUNTY, KANSAS

Viewers' Report of Damages Claimed and Awarded

And further report that the following is a complete list of the names of all persons (Owners, Agents or Guardians) who filed claims with us for damages or compensation, (which said claims are herewith submitted,) by reason of the location and establishment of said proposed road and the amount awarded to each, by us, to-wit:

NAMES	Owner, Agent or Guardian	FRACTIONAL PART	Sec.	Twp.	R'nge	Acres Appropriated	Am't Claimed	Am't Awarded by Viewers	Commissioners Revision
NO CLAIMS FILED									

Petitioner's Affidavit of Service of Notice

ALSO, upon said day of, 19....., there was presented to said County Board, the affidavit of one of the petitioners aforesaid, setting forth that due notice of the of said proposed road, together with date of meeting of the Viewers, as per published notice of County Clerk, had been served upon each of the persons noted below, who, as Owners, Agents, or Guardians were all the persons through whose premises said road is proposed to be located, except those who have signed Relinquishment, to-wit:

Date When Notice Was Served	NAME OF PERSON	Owner, Agent or Guardian	FRACTIONAL PART	Sec.	Twp.	Range	REMARKS

Final Order of Board of County Commissioners

WHEREUPON, on the 13th day of June, 1960, the following action thereon was had by said Board of County Commissioners, to-wit:

Upon due consideration, no legal objection having been offered against the establishment of said road, and believing the same to be of public utility, it is ORDERED: that the Viewers' Report of View and Report and Plat of Survey be adopted, and that said road be declared located and established as a public highway in accordance therewith; full record thereof to be made in the County Road Record and Plat, as Road No....., and the Trustees of.....Quindaro..... Township be notified to cause the same to be opened for public travel.

NOTICE SENT TO HIGHWAY COMMISSION 6-14-60

I CERTIFY, that the foregoing is a complete record of the location and establishment of said road No....., as required by law to be made, and that the same was recorded on the day of, 19.....

County Clerk.

ROAD RECORD

Acme Bindery Co.—4537

Road No.

BE IT REMEMBERED, That on the 19th day of April, 1960, a Road Petition signed by Oliver M. Solberg and 17 others, was presented to the Board of County Commissioners of Wyandotte County, Kansas, praying for Vacation of a certain road, described as follows, to-wit:

Beginning at 81st Street south from the south line of State Avenue to the North line of Minnesota Avenue.

PETITION

SAID PETITION was accompanied with Bond, as required by law, signed by as principal, and and as sureties, in the penal sum of DOLLARS, (\$.....)

BOND

WE, The undersigned, owning land along the line of the road described in the accompanying petition hereby relinquish all claim of damage that we might have, either as owner or agent, by reason of land to be appropriated as right of way for said road, and waive notice to land owners, provided by law, and donate the land for right of way for said road through the lands, a description of which is placed opposite our several names:

Relinquishment
of Claim
for Damages

NAMES	Owner or Agent	DESCRIPTION	S	T	R	Total Number of Acres in Description
Robert L. Buford Barbara J. Wirthman Henry O. Wirthman Clinton R. St. Clair Johanna St Clair Francis G. Cayle Durwood Ferguson Edith Ferguson Ray M. Young Mrs. Warren A. Sicks Warren A. Sicks Joseph Morris Margie L. Buford William M. Smith Homer Nelson L. Uel Bush C. Dunlap						

I, one of the petitioners on the Petition herewith submitted, do hereby certify that all of the resident land owners owning land along the line of the road described therein have signed the within relinquishment except:

Signed:
One of the Petitioners.

WYANDOTTE COUNTY, KANSAS

WHEREUPON, said bond was approved by the Board, and it appearing to the satisfaction of the Board, that the law had been substantially complied with, it was ordered, that Courtney A. Robertson, Cordell D. Meeks and Joseph F. Reardon be appointed viewers of the proposed road, and that they meet in conjunction with the County Surveyor, at the _____ of _____ in Wyandotte Township, on the 3rd day of June, 19 60, and proceed to view and lay out said road, according to law, giving to all parties a hearing, and make due report of their proceedings to the County Board.

Appointment of Viewers

Kansas City, Mo.
(First Published May 11, 1960)
11-WE-5-12-60

9th day of May, 19 60, James L. Conroy

ROAD NOTICE
State of Kansas,
Wyandotte County, ss.
To Whom It May Concern:
Take notice, that a legal petition signed by Oliver M. Solberg, Vice President of Craftmark Industries, Inc., and other householders of Wyandotte Township, in said County, has been presented to the Board of County Commissioners, praying for the vacation of a road, as follows, viz:
Beginning at 81st Street south from the south line of State Avenue to the north line of Minnesota Avenue.
And that said Board has appointed Courtney A. Robertson, Cordell D. Meeks and Joseph F. Reardon Viewers, who will meet at the point of beginning of said road, as petitioned for on the 3rd day of June, 1960, and proceed to view said road, as the law directs, at which time and place all persons interested may attend and have a hearing. In case said viewers fail to meet on the day designated, they may meet on the following day, as provided by law, without further notice.
Witness my hand and the official seal of said County, this 9th day of May, 1960.
(SEAL) JAMES L. CONROY,
County Clerk.
(First Published May 11, 1960)
11-WE-5-12-60

PROOF OF PUBLIC NOTICE

In his certificate, under seal, setting forth, that pursuant to law he had caused public notice of said proposed road to be published in Wyandotte Echo (a weekly newspaper, published in Kansas City, Kansas,) for two consecutive weeks and that said notice was so published in said newspaper, on the 12th day of May, 19 60, the 19th day of May, 19 60, and the _____ day of _____, 19 _____, and also caused similar notices to be posted to public view upon the bulletin board in his office from _____, 19 _____, to _____, 19 _____, and similar notices to be publicly posted in the following places, to-wit:
from _____, 19 _____, to _____, 19 _____, at _____ in _____ Township
from _____, 19 _____, to _____, 19 _____, at _____ in _____ Township
from _____, 19 _____, to _____, 19 _____, at _____ in _____ Township
and had also caused record of same to be made in the County Commissioner's _____

County Surveyor's Report and Field Notes

of June, 19 60 Thomas F. Lally County Surveyor
report of survey of said proposed road, plat and field notes, in words and figures as follows, to-wit:

Pursuant to the order of the Board, I met with Joseph F. Reardon, Cordell D. Meeks and Courtney A. Robertson viewers, at the _____ of _____ in Wyandotte Township, on the 3rd day of June, 19 60, and under the direction of said viewers, proceeded to survey said road as petitioned for, conspicuously marking the same throughout, and noting the courses and distances, and I do hereby certify that the following is a correct return of the survey of said road, and plat of the same, to-wit:

Beginning at 81st Street south from the south line of State Avenue to the north line of Minnesota Avenue.

ROAD RECORD

Acme Bindery Co.—4537

PLAT AND FIELD NOTES IN FOLDER

County
Surveyor's
Plat and
Field Notes

Field Notes

ALSO, upon said 13th day of June, 19 60, said Cordell D. Meeks, Joseph F. Reardon and Courtney A. Robertson, Viewers, presented to said County Board their several reports, as follows, to-wit:

"Pursuant to Commissioners' Notice, we met at the _____ of _____ in Wyandotte Township, on the 3rd day of June, 19 60, and taking to our assistance _____ and _____, as chain carriers, and _____ as marker, proceeded to view the route of the road petitioned for, which was surveyed under our direction by Thomas F. Lally, County Surveyor, the field notes and plat of which survey are hereto attached and form part of this report, and after careful deliberation we are of the opinion that said road is practicable, and of public utility, and recommend that it be granted, as located and surveyed, and that it be established and opened _____ feet wide."

Viewers' Report
of View and
Survey

ROAD RECORD

Acme Bindery Co.—4537

Road No.

BE IT REMEMBERED, That on the 25th day of April, 1960, a Road Petition signed by E.M. Alvey and 13 others, was presented to the Board of County Commissioners of Wyandotte County, Kansas, praying for Location of a certain road, described as follows, to-wit:

Beginning at the intersection of 46th Street and Oliver Avenue extending 130 feet more or less to the west line of Brillhart Gardens.

PETITION

SAID PETITION was accompanied with Bond, as required by law, signed by as principal, and and as sureties, in the penal sum of DOLLARS, (\$.....)

BOND

WE, The undersigned, owning land along the line of the road described in the accompanying petition hereby relinquish all claim of damage that we might have, either as owner or agent, by reason of land to be appropriated as right of way for said road, and waive notice to land owners, provided by law, and donate the land for right of way for said road through the lands, a description of which is placed opposite our several names:

Relinquishment
of Claim
for Damages

NAMES	Owner or Agent	DESCRIPTION	S	T	R	Total Number of Acres in Description
Louis Neumer Kenneth E. Phillips Robert Jenkins James D. Kelley Jack Kathleen McGaire James Shope Robert G. Henderson Clarence H. Scott Nicholas Ventura Florine T. Dickerson Juanita L. Gilmore Robert E. Long						

I, one of the petitioners on the Petition herewith submitted, do hereby certify that all of the resident land owners owning land along the line of the road described therein have signed the within relinquishment except:

Signed:
One of the Petitioners.

WYANDOTTE COUNTY, KANSAS

WHEREUPON, said bond was approved by the Board, and it appearing to the satisfaction of the Board, that the law had been substantially complied with, it was ordered, that Courtney A. Robertson, Cordell D. Meeks and Joseph F. Reardon be appointed viewers of the proposed road, and that they meet in conjunction with the County Surveyor, at the _____ of _____ in Shawnee Township, on the 17th day of June, 19 60, and proceed to view and lay out said road, according to law, giving to all parties a hearing, and make due report of their proceedings to the County Board.

Appointment of Viewers

19th day of May, 19 60 James L. Conroy

is certificate, under seal, setting forth, that pursuant to law he had caused public notice of said proposed road to be published in Wyandotte Echo (a weekly newspaper, published in Kansas City, Kansas,) for two consecutive weeks and that said notice was so published in said newspaper, on the 26th day of May, 19 60, the 2nd day of June, 19 60, and the _____ day of _____, 19 _____, and also caused similar notices to be posted to public view upon the bulletin board in his office from _____, 19 _____, to _____, 19 _____, and similar notices to be publicly posted in the following places, to-wit:

LEGAL NOTICES

ROAD NOTICE

State of Kansas,
Wyandotte County, ss.

To Whom It May Concern:

Take notice, that a legal petition signed by E. M. Alvey and other householders of Shawnee Township, in said County, has been presented to the Board of County Commissioners, praying for the location of a road, as follows, viz:

Beginning at the intersection of 46th Street and Oliver Avenue extending 130 feet more or less to the west line of Brillhart Gardens.

And that said Board has appointed Courtney A. Robertson, Cordell D. Meeks and Joseph F. Reardon Viewers, who will meet at the point of beginning of said road, as petitioned for on the 17th day of June, 1960, and proceed to view said road, as the law directs, at which time and place all persons interested may attend and have a hearing. In case said viewers fail to meet on the day designated, they may meet on the following day, as provided by law, without further notice.

Witness my hand and the official seal of said County, this 19th day of May, 1960.

(SEAL) JAMES L. CONROY,
County Clerk
(First Published May 26, 1960)
St - W.E. 4-2-60

the in v
wit: No
of is
in
in
4
pa
and
perw
by t
Atki
cess
and
your
befo
at l
Cou
Kan
said
you
cree
upor
W
Kan
Stat
Atto
(Sea
(E
St -
H
tod:
tomc

from _____, 19 _____, to _____, 19 _____, at _____ in _____ Township
from _____, 19 _____, to _____, 19 _____, at _____ in _____ Township
from _____, 19 _____, to _____, 19 _____, at _____ in _____ Township
and had also caused record of same to be made in the County Commissioner's

PROOF OF PUBLIC NOTICE

June, 19 60 Thomas F. Lally County Surveyor

Report of survey of said proposed road, plat and field notes, in words and figures as follows, to-wit:

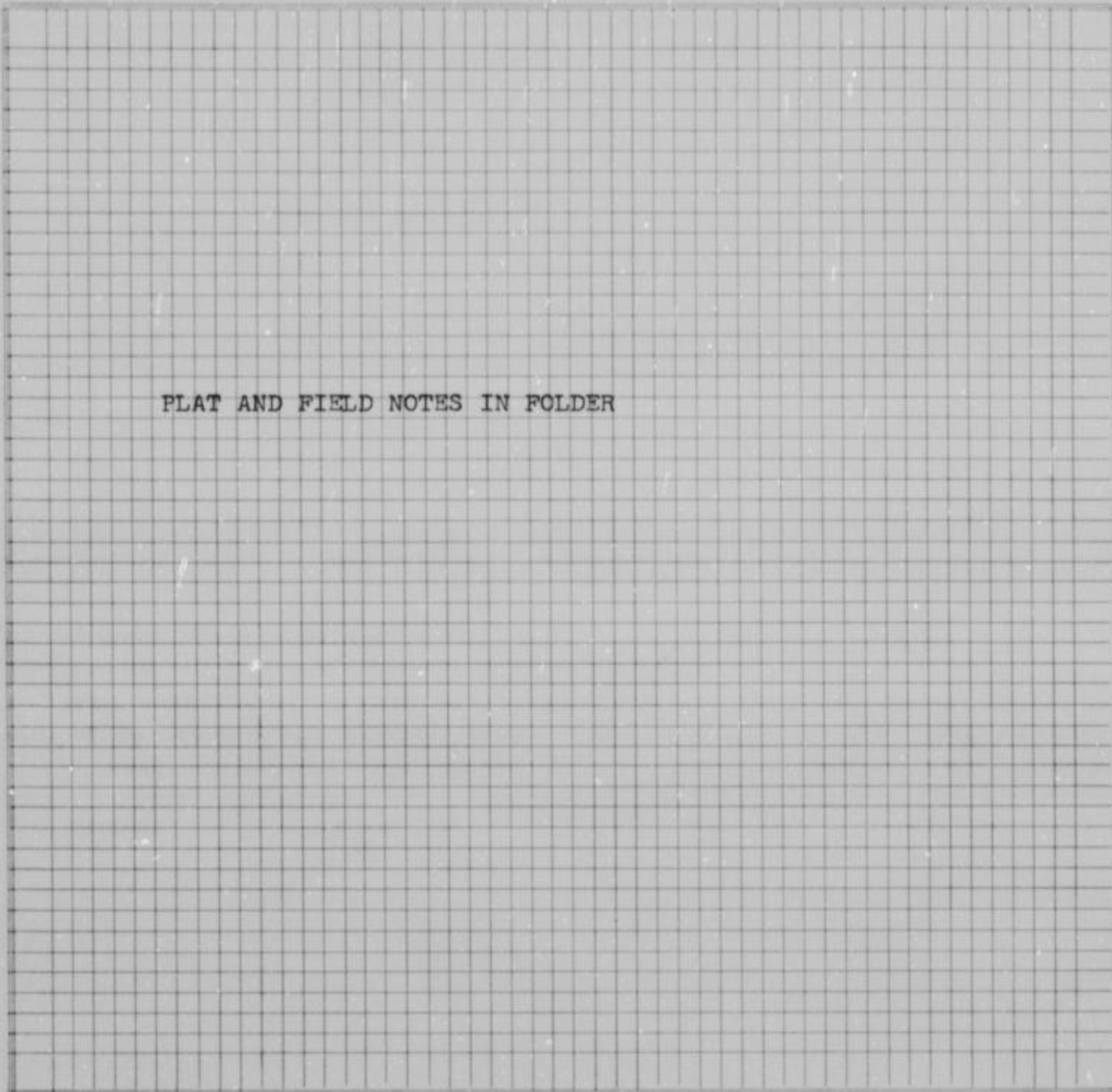
County Surveyor's Report and Field Notes

Pursuant to the order of the Board, I met with Courtney A. Robertson, Cordell D. Meeks and Joseph F. Reardon viewers, at the _____ of _____ in Shawnee Township Township, on the 17th day of June, 19 60, and under the direction of said viewers, proceeded to survey said road as petitioned for, conspicuously marking the same throughout, and noting the courses and distances, and I do hereby certify that the following is a correct return of the survey of said road, and plat of the same, to-wit:

Beginning at the intersection of 46th Street and Oliver Avenue extending 130 feet more or less to the West line of Brillhart Gardens.

ROAD RECORD

Acme Bindery Co.-4537



County
Surveyor's
Plat and
Field Notes

Field Notes

ALSO, upon said 23rd day of June, 1960, said Courtney A. Robertson Cordell D. Meeks and Joseph F. Reardon, Viewers, presented to said County Board their several reports, as follows, to-wit:

"Pursuant to Commissioners' Notice, we met at the _____ of _____ in Shawnee Township, on the 17th day of June, 1960, and taking to our assistance _____ and _____, as chain carriers, and _____ as marker, proceeded to view the route of the road petitioned for, which was surveyed under our direction by Thomas F. Lally County Surveyor, the field notes and plat of which survey are hereto attached and form part of this report, and after careful deliberation we are of the opinion that said road is practicable, and of public utility, and recommend that it be granted, as located and surveyed, and that it be established and opened _____ feet wide."

Viewers' Report
of View and
Survey

WYANDOTTE COUNTY, KANSAS

Viewers' Report of Damages Claimed and Awarded

And further report that the following is a complete list of the names of all persons (Owners, Agents or Guardians) who filed claims with us for damages or compensation, (which said claims are herewith submitted,) by reason of the location and establishment of said proposed road and the amount awarded to each, by us, to-wit:

NAMES	Owner, Agent or Guardian	FRACTIONAL PART	Sec.	Twp.	R'ng	Acres Appropriated	Am't Claimed	Am't Awarded by Viewers	Commissioners Revision
No Claims Filed									
							No Claims Allowed		

Petitioner's Affidavit of Service of Notice

ALSO, upon said.....day of....., 19....., there was presented to said County Board, the affidavit of.....one of the petitioners aforesaid, setting forth that due notice of the.....of said proposed road, together with date of meeting of the Viewers, as per published notice of County Clerk, had been served upon each of the persons noted below, who, as Owners, Agents, or Guardians were all the persons through whose premises said road is proposed to be located, except those who have signed Relinquishment, to-wit:

Date When Notice Was Served	NAME OF PERSON	Owner, Agent or Guardian	FRACTIONAL PART	Sec.	Twp.	Range	REMARKS

Final Order of Board of County Commissioners

WHEREUPON, on the 23rd day of June, 1960, the following action thereon was had by said Board of County Commissioners, to-wit:

Upon due consideration, no legal objection having been offered against the establishment of said road, and believing the same to be of public utility, it is ORDERED: that the Viewers' Report of View and Report and Plat of Survey be adopted, and that said road be declared located and established as a public highway in accordance therewith; full record thereof to be made in the County Road Record and Plat, as Road No....., and the Trustees of Shawnee Township be notified to cause the same to be opened for public travel.

NOTICE SENT TO HIGHWAY COMMISSION 6-24-60

I CERTIFY, that the foregoing is a complete record of the location and establishment of said road No....., as required by law to be made, and that the same was recorded on the.....day of....., 19.....

.....
County Clerk.

ROAD RECORD

Acme Bindery Co.—4537

Road No.

BE IT REMEMBERED, That on the 22nd day of April, 1960, a Road Petition signed by Maurice Friedl and 12 others, was presented to the Board of County Commissioners of Wyandotte County, Kansas, praying for Location *denied* of a certain road, described as follows, to wit:

PETITION

Beginning at a point 1347.4' West and 20' North of the Center of Section 27, Township 10S, Range 24 E, Wyandotte County, Kansas; thence North 662.00' along the centerline of Elizabeth Avnue as shown on the recorded plat of Malott Place Subdivision. This road is known locally as 65th Street.

Voided

SAID PETITION was accompanied with Bond, as required by law, signed by as principal, and and as sureties, in the penal sum of DOLLARS, (\$.....)

BOND

WE, The undersigned, owning land along the line of the road described in the accompanying petition hereby relinquish all claim of damage that we might have, either as owner or agent, by reason of land to be appropriated as right of way for said road, and waive notice to land owners, provided by law, and donate the land for right of way for said road through the lands, a description of which is placed opposite our several names:

Relinquishment of Claim for Damages

NAMES	Owner or Agent	DESCRIPTION	S	T	R	Total Number of Acres in Description
Clifton Davenport Henry Carey Ralph Gravatt George O. Sharp George W. Sharp C.A. Eastwood Machael C. Kline Luther L. Sipes Martin Lord Ray N. Wood Roy Klamm Mrs. Mabel L. Goelitzer						

Road Location denied 6-20-60

I, one of the petitioners on the Petition herewith submitted, do hereby certify that all of the resident land owners owning land along the line of the road described therein have signed the within relinquishment except:

Signed:
One of the Petitioners.

WYANDOTTE COUNTY, KANSAS

WHEREUPON, said bond was approved by the Board, and it appearing to the satisfaction of the Board, that the law had been substantially complied with, it was ordered, that Courtney A. Robertson, Cordell D. Meeks and Joseph F. Reardon be appointed viewers of the proposed road, and that they meet in conjunction with the County Surveyor, at the of in Quindaro Township, on the 17th day of June 19 60, and proceed to view and lay out said road, a hearing, and make due report of their proceedings to the County Board.

Appointment of Viewers

Attest: JOE H. SWINEHART, Probate Judge. (Seal) (First Published April 28, 1960) St-WE-5-12-60. ROAD NOTICE State of Kansas, Wyandotte County, ss. To Whom It May Concern: Take notice, that a legal petition signed by Maurice Friedl and other householders of Quindaro Township, in said County, has been presented to the Board of County Commissioners, praying for the location of a road, as follows, viz: Beginning at a point 1347.4 feet west and 10 feet north of the center of Section 27, Township 10S, Range 24E, thence north 662 feet along the center-line of Elizabeth Avenue as shown on the recorded plat of Malott Place Subdivision. This road is now known as North 46th Street. And that said Board has appointed Courtney A. Robertson, Cordell D. Meeks and Joseph F. Reardon Viewers, who will meet at the point of beginning of said road, as petitioned for on the 3rd day of June, 1960, and proceed to view said road, as the law directs, at which time and place all persons interested may attend and have a hearing. In case said viewers fail to meet on the day designated, they may meet on the following day, as provided by law, without further notice. Witness my hand and the official seal of said County, this 9th day of May, 1960. JAMES L. CONROY, County Clerk. (Seal) (First Published May 12, 1960) St-WE-5-15-60. CALL FOR REDEMPTION OF SCHOOL DISTRICT NO. 12 NO FUND WARRANT

PROOF OF PUBLIC NOTICE

County Surveyor's Report and Field Notes

23rd day of May 19 60 James L. Conroy

his certificate, under seal, setting forth, that pursuant to law he had caused public notice of said proposed road to be published in The Wyandotte Echo (a weekly newspaper, published in Kansas City Kansas,) for two consecutive weeks and that said notice was so published in said newspaper, on the 12th day of May 19 60, the 19th day of May 19 60, and the day of 19, and also caused similar notices to be posted to public view upon the bulletin board in his office from 19 to 19, and similar notices to be publicly posted in the following places, to-wit: from 19 to 19, at in Township from 19 to 19, at in Township from 19 to 19, at in Township and had also caused record of same to be made in the County Commissioner's

June 19 60 Thomas F. Lally County Surveyor


report of survey of said proposed road, plat and field notes, in words and figures as

Pursuant to the order of the Board, I met with Courtney A. Robertson, Cordell D. Meeks and Joseph F. Reardon viewers, at the of in Quindaro Township, on the 17th day of June 19 60, and under the direction of said viewers, proceeded to survey said road as petitioned for, conspicuously marking the same throughout, and noting the courses and distances, and I do hereby certify that the following is a correct return of the survey of said road, and plat of the same, to-wit:

Beginning at 65th & Atlas Avenue as shown on recorded plat of Friedl Addition terminated at the west boundary line of Friedl Addition in Section 27-10-24.

ROAD RECORD

Acme Bindery Co. - 4337



County
Surveyor's
Plat and
Field Notes

Field Notes

ALSO, upon said 23rd day of June, 19 60, said Courtney A. Robertson Cordell D Meeks and Joseph F. Reardon, Viewers, presented to said County Board their several reports, as follows, to-wit:

"Pursuant to Commissioners' Notice, we met at the of in Quindaro Township, on the 17th day of June, 19 60, and taking to our assistance and as chain carriers, and as marker, proceeded to view the route of the road petitioned for, which was surveyed under our direction by Thomas F. Lally County Surveyor, the field notes and plat of which survey are hereto attached and form part of this report, and after careful deliberation we are of the opinion that said road is practicable, and of public utility, and recommend that it be granted, as located and surveyed, and that it be established and opened feet wide."

Viewers' Report
of View and
Survey

WYANDOTTE COUNTY, KANSAS

Viewers' Report of Damages Claimed and Awarded

And further report that the following is a complete list of the names of all persons (Owners, Agents or Guardians) who filed claims with us for damages or compensation, (which said claims are herewith submitted,) by reason of the location and establishment of said proposed road and the amount awarded to each, by us, to-wit:

NAMES	Owner, Agent or Guardian	FRACTIONAL PART	Sec.	Twp.	R'ng	Acres Appropriated	Am't Claimed	Am't Awarded by Viewers	Commissioners Revision
No Claims Filed									
							No Claims Allowed		

Petitioner's Affidavit of Service of Notice

ALSO, upon said day of, 19....., there was presented to said County Board, the affidavit of one of the petitioners aforesaid, setting forth that due notice of the of said proposed road, together with date of meeting of the Viewers, as per published notice of County Clerk, had been served upon each of the persons noted below, who, as Owners, Agents, or Guardians were all the persons through whose premises said road is proposed to be located, except those who have signed Relinquishment, to-wit:

Date When Notice Was Served	NAME OF PERSON	Owner, Agent or Guardian	FRACTIONAL PART	Sec.	Twp.	Range	REMARKS
		<i>[Handwritten Signature]</i>					

Final Order of Board of County Commissioners

WHEREUPON, on the 23rd day of June....., 19...60., the following action thereon was had by said Board of County Commissioners, to-wit:

Upon due consideration, no legal objection having been offered against the establishment of said road, and believing the same to be of public utility, it is ORDERED: that the Viewers' Report of View and Report and Plat of Survey be adopted, and that said road be declared located and established as a public highway in accordance therewith; full record thereof to be made in the County Road Record and Plat, as Road No....., and the Trustees of Quindaro Township be notified to cause the same to be opened for public travel.

NOTICE SENT TO STATE HIGHWAY COMMISSION 6-24-60

I CERTIFY, that the foregoing is a complete record of the location and establishment of said road No....., as required by law to be made, and that the same was recorded on the day of, 19.....

.....
County Clerk.

ROAD RECORD

Acme Bindery Co. - 4537

Road No.

BE IT REMEMBERED, That on the 27th day of November, 1960, a Road Petition signed by Maurice Friedl and 12 others, was presented to the Board of County Commissioners of Wyandotte County, Kansas, praying for Vacation of a certain road, described as follows, to-wit:

Beginning at 65th and Atlas Avenue as shown on the recorded plat of Friedl Addition terminated at the West boundary line of Friedl Addition Section 27-10-24.

PETITION

SAID PETITION was accompanied with Bond, as required by law, signed by as principal, and and as sureties, in the penal sum of DOLLARS, (\$.....)

BOND

WE, The undersigned, owning land along the line of the road described in the accompanying petition hereby relinquish all claim of damage that we might have, either as owner or agent, by reason of land to be appropriated as right of way for said road, and waive notice to land owners, provided by law, and donate the land for right of way for said road through the lands, a description of which is placed opposite our several names:

Relinquishment
of Claim
for Damages

NAMES	Owner or Agent	DESCRIPTION	S	T	R	Total Number of Acres in Description
Martin M. Lord Clifton Davenport George W. Sharp Ray M. Wood J.M. Blankenship C.A. Eastwood Ralph R. Gravatt Mr. Lester Wheatley Henry Carey George O. Sharp Fred L. Cook Mrs Mabel L. Goelitzer						

I, one of the petitioners on the Petition herewith submitted, do hereby certify that all of the resident land owners owning land along the line of the road described therein have signed the within relinquishment except:

Signed:
One of the Petitioners.

WYANDOTTE COUNTY, KANSAS

Appointment
of
Viewers

WHEREUPON, said bond was approved by the Board, and it appearing to the satisfaction of the Board, that the law had been substantially complied with, it was ordered, that Courtney A. Robertson, Cordell D. Meeks and Joseph F. Reardon be appointed viewers of the proposed road, and that they meet in conjunction with the County Surveyor, at the _____ of _____ in Quindaro Township, on the 17th day of June, 1960, and proceed to view and lay out said road, according to law, giving _____ hearing, and make due report of their proceedings to the County Board.

Thursday, May 26, 1960

23rd day of May, 1960 James L. Conroy

LEGAL NOTICES

ROAD NOTICE
State of Kansas,
Wyandotte County, ss.
To Whom It May Concern:
Take notice that a legal petition signed by Maurice Friedl and other householders of Quindaro Township, in said County, has been presented to the Board of County Commissioners, praying for the vacation of a road, as follows, viz:
Beginning at 65th and Atlas Avenue as shown on recorded plat of Friedl Addition terminated at the west boundary line of Friedl Addition in Section 27-10-24.
And that said Board has appointed Courtney A. Robertson, Cordell D. Meeks, and Joseph F. Reardon Viewers, who will meet at the point of beginning of said road, as petitioned for on the 17th day of June, 1960, and proceed to view said road, as the law directs, at which time and place all persons interested may attend and have a hearing. In case said viewers fail to meet on the day designated, they may meet on the following day, as provided by law, without further notice.
Witness my hand and the official seal of said County, this 23rd day of May, 1960.
(SEAL) JAMES L. CONROY,
County Clerk
(First Published May 26, 1960)
It -- W.E. 6-2-60

his certificate, under seal, setting forth, that pursuant to law he had caused public notice of said proposed road to be published in Wyandotte Echo (a weekly newspaper, published in Kansas City Kansas,) for two consecutive weeks and that said notice was so published in said newspaper, on the 26 day of May, 1960 the 2nd day of June, 1960, and the _____ day of _____, 19____, and also caused similar notices to be posted to public view upon the bulletin board in his office from _____, 19____, to _____, 19____, and similar notices to be publicly posted in the following places, to-wit:
from _____, 19____, to _____, 19____, at _____ in _____ Township
from _____, 19____, to _____, 19____, at _____ in _____ Township
from _____, 19____, to _____, 19____, at _____ in _____ Township
and had also caused record of same to be made in the County Commissioner's _____

PROOF OF
PUBLIC
NOTICE

presented to said County Board, his report of survey of said proposed road, plat and field notes, in words and figures as follows, to-wit:

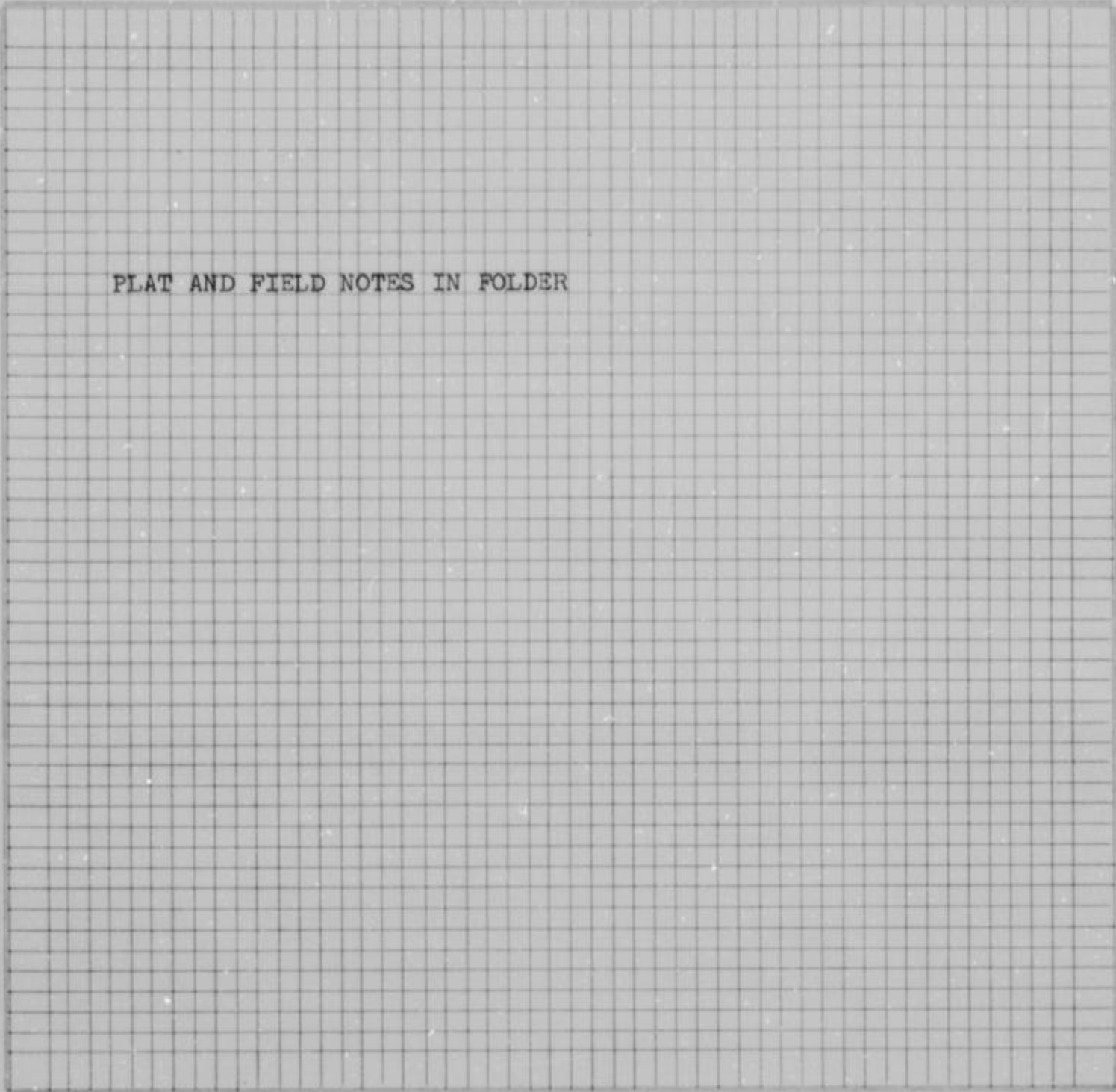
Pursuant to the order of the Board, I met with Courtney A. Robertson, Cordell D. Meeks and Joseph F. Reardon viewers, at the _____ of _____ in Quindaro Township, on the 17th day of June, 1960, and under the direction of said viewers, proceeded to survey said road as petitioned for, conspicuously marking the same throughout, and noting the courses and distances, and I do hereby certify that the following is a correct return of the survey of said road, and plat of the same, to-wit:

Beginning at 65th & Atlas Avenue as shown on the recorded plat of Friedl Addition terminated at the west boundary line of Friedl Addition, Section 27-10-24.

County
Surveyor's
Report and
Field Notes

ROAD RECORD

Acme Bindery Co.—4537



County
Surveyor's
Plat and
Field Notes

Field Notes

ALSO, upon said 20th day of June, 19 60., said Courtney A. Robertson, Cordell D. Meeks and Joseph F. Reardon, Viewers, presented to said County Board their several reports, as follows, to-wit:

"Pursuant to Commissioners' Notice, we met at the _____ of _____ in Quindaro Township, on the 17th day of June, 19 60., and taking to our assistance _____ and _____ as chain carriers, and _____ as marker, proceeded to view the route of the road petitioned for, which was surveyed under our direction by Thomas F. Lally County Surveyor, the field notes and plat of which survey are hereto attached and form part of this report, and after careful deliberation we are of the opinion that said road is practicable, and of public utility, and recommend that it be granted, as located and surveyed, and that it be established and opened _____ feet wide."

Viewers' Report
of View and
Survey

WYANDOTTE COUNTY, KANSAS

Viewers' Report of Damages Claimed and Awarded

And further report that the following is a complete list of the names of all persons (Owners, Agents or Guardians) who filed claims with us for damages or compensation, (which said claims are herewith submitted,) by reason of the location and establishment of said proposed road and the amount awarded to each, by us, to-wit:

NAMES	Owner, Agent or Guardian	FRACTIONAL PART	Sec.	Twp.	R'nge	Acres Appropriated	Am't Claimed	Am't Awarded by Viewers	Commissioners Revision
No Claims Filed								No Claims Allowed	

Petitioner's Affidavit of Service of Notice

ALSO, upon said.....day of....., 19....., there was presented to said County Board, the affidavit of.....one of the petitioners aforesaid, setting forth that due notice of the.....of said proposed road, together with date of meeting of the Viewers, as per published notice of County Clerk, had been served upon each of the persons noted below, who, as Owners, Agents, or Guardians were all the persons through whose premises said road is proposed to be located, except those who have signed Relinquishment, to-wit:

Date When Notice Was Served	NAME OF PERSON	Owner, Agent or Guardian	FRACTIONAL PART	Sec.	Twp.	Range	REMARKS

Final Order of Board of County Commissioners

WHEREUPON, on the 20th day of June, 1960, the following action thereon was had by said Board of County Commissioners, to-wit:

Upon due consideration, no legal objection having been offered against the establishment of said road, and believing the same to be of public utility, it is ORDERED: that the Viewers' Report of View and Report and Plat of Survey be adopted, and that said road be declared located and established as a public highway in accordance therewith; full record thereof to be made in the County Road Record and Plat, as Road No....., and the Trustees of.....Quindaro..... Township be notified to cause the same to be opened for public travel.

NOTICE SENT TO HIGHWAY COMMISSION

I CERTIFY, that the foregoing is a complete record of the location and establishment of said road No....., as required by law to be made, and that the same was recorded on the.....day of....., 19.....

.....
County Clerk.

ROAD RECORD

Acme Bindery Co.—4537

Road No.

BE IT REMEMBERED, That on the 2nd day of December, 1959, a Road Petition signed by George Bennett and 17 others, was presented to the Board of County Commissioners of Wyandotte County, Kansas, praying for..... Location..... of a certain road, described as follows, to-wit:

Beginning at the intersection of North 50th Street and Armstrong Avenue, north on 50th Street to U.S. Highway 24-40-73; Armstrong Avenue from the intersection of proposed vacation 49th Street east to 48th Street; 48th Street north from Armstrong Avenue to the intersection with proposed vacation--Minnesota Avenue also 48th St. from Minnesota Avenue north to State Avenue.

PETITION

SAID PETITION was accompanied with Bond, as required by law, signed by..... as principal, and..... and..... as sureties, in the penal sum of..... DOLLARS, (\$.....)

BOND

WE, The undersigned, owning land along the line of the..... road described in the accompanying petition hereby relinquish all claim of damage that we might have, either as owner or agent, by reason of land to be appropriated as right of way for said road, and waive notice to land owners, provided by law, and donate the land for right of way for said road through the lands, a description of which is placed opposite our several names:

Relinquishment
of Claim
for Damages

NAMES	Owner or Agent	DESCRIPTION	S	T	R	Total Number of Acres in Description
Leonard Childers Edward Hopkins Sarah McCarter Nathaniel Lars Walter Douglas Rosa Lee Douglas Bertha Barnett F.N. Phillips M.D. Pearl E. Phillips Tyrel McFadden Edith Jones Frank Jones C. Wollenberg Mrs. Jack Cogan Naomi Caughan Randell Cain Jr.						

I,..... one of the petitioners on the Petition herewith submitted, do hereby certify that all of the resident land owners owning land along the line of the road described therein have signed the within relinquishment except:.....

Signed:.....
One of the Petitioners.

WYANDOTTE COUNTY, KANSAS

WHEREUPON, said bond was approved by the Board, and it appearing to the satisfaction of the Board, that the law had been substantially complied with, it was ordered, that Courtney A. Robertson, Cordell D. Meeks and Joseph F. Reardon be appointed viewers of the proposed road, and that they meet in conjunction with the County Surveyor, at the _____ of _____ in Wyandotte Township, on the 8th day of July, 19 60, and proceed to view and lay out said road, according to law, giving to all parties a hearing, and make due report of their proceedings to the County Board.

Appointment of Viewers

On the 6th day of June, 19 60, James L. Conroy

Board his certificate, under seal, setting forth, that pursuant to law he had caused public notice of said proposed road to be published in Wyandotte Echo (a weekly newspaper, published in Kansas City, Kansas, Kansas,) for two consecutive weeks and that said notice was so published in said newspaper, on the 9th day of June, 19 60, the 16th day of June, 19 60, and the _____ day of _____, 19 _____, and also caused similar notices to be posted to public view upon the bulletin board in his office from _____, 19 _____, to _____, 19 _____, and similar notices to be publicly posted in the following places, to-wit:

from _____, 19 _____, to _____, 19 _____, at _____ in _____ Township
 from _____, 19 _____, to _____, 19 _____, at _____ in _____ Township
 from _____, 19 _____, to _____, 19 _____, at _____ in _____ Township

and had also caused record of same to be made in the County Commissioner's

ROAD NOTICE

State of Kansas, Wyandotte County, ss.

To Whom It May Concern:

Take Notice, That a legal petition signed by George Bennett and other householders of Wyandotte Township, in said County, has been presented to the Board of County Commissioners, praying for the location of the following described roads, viz: Beginning at the intersection of North 50th Street and Armstrong Avenue, north on 50th Street to U.S. Highway 24-40-73; Armstrong Avenue from the intersection of proposed vacation--49th Street-- east to 48th Street; 48th Street north from Armstrong Avenue to the intersection with proposed vacation--Minnesota Avenue; also 48th Street from Minnesota Avenue north to State Avenue.

And that said Board has appointed Courtney A. Robertson, Cordell D. Meeks and Joseph F. Reardon viewers, who will meet at the point of beginning of said road, as petitioned for on the 8th day of July, 1960, and proceed to view said road, as the law directs, at which time and place all persons interested may attend and have a hearing. In case said viewers fail to meet on the day designated, they may meet on the following day, as provided by law, without further notice.

Witness my hand and the official seal of said County this 6th day of June, 1960.

JAMES L. CONROY,
 County Clerk.
 (First Published June 2, 1960)
 21-WE-4-15-60

PROOF OF PUBLIC NOTICE

Witness my hand and the official seal of said County this 6th day of June, 1960. _____ day of _____, 19 _____ County Surveyor

County Surveyor's Report and Field Notes

his report of survey of said proposed road, plat and field notes, in words and figures as follows, to-wit:

Pursuant to the order of the Board, I met with Courtney A. Robertson, Cordell D. Meeks and Joseph F. Reardon viewers, at the _____ of _____ in Wyandotte Township, on the 8th day of July, 19 60, and under the direction of said viewers, proceeded to survey said road as petitioned for, conspicuously marking the same throughout, and noting the courses and distances, and I do hereby certify that the following is a correct return of the survey of said road, and plat of the same, to-wit:

Beginning at the intersection of North 50th Street and Armstrong Avenue, north on 50th Street to U.S. Highway 24-40-73; Armstrong Avenue from the intersection of proposed vacation 49th Street East to 48th Street; 48th Street north from Armstrong Avenue to the intersection with proposed vacation --Minnesota Avenue; also 48th Street from Minnesota Avenue north to State Avenue.

ROAD RECORD

Acme Bindery Co.—4537

PLAT AND FIELD NOTES IN FOLDER

County
Surveyor's
Plat and
Field Notes

Field Notes

ALSO, upon said 14th day of July, 1960, said Courtney A. Robertson, Cordell D. Meeks and Joseph F. Reardon, Viewers, presented to said County Board their several reports, as follows, to-wit:

"Pursuant to Commissioners' Notice, we met at the _____ of _____ in Wyandotte Township, on the 8th day of July, 1960, and taking to our assistance _____ and _____, as chain carriers, and _____ as marker, proceeded to view the route of the road petitioned for, which was surveyed under our direction by Thomas F. Lally County Surveyor, the field notes and plat of which survey are hereto attached and form part of this report, and after careful deliberation we are of the opinion that said road is practicable, and of public utility, and recommend that it be granted, as located and surveyed, and that it be established and opened _____ feet wide."

Viewers' Report
of View and
Survey

WYANDOTTE COUNTY, KANSAS

Viewers' Report of Damages Claimed and Awarded

And further report that the following is a complete list of the names of all persons (Owners, Agents or Guardians) who filed claims with us for damages or compensation, (which said claims are herewith submitted,) by reason of the location and establishment of said proposed road and the amount awarded to each, by us, to-wit:

NAMES	Owner, Agent or Guardian	FRACTIONAL PART	Sec.	Twp.	R'nge	Acres Appropriated	Am't Claimed	Am't Awarded by Viewers	Commissioners Revision
NO CLAIMS FILED									

NO CLAIMS ALLOWED

Petitioner's Affidavit of Service of Notice

ALSO, upon said day of, 19....., there was presented to said County Board, the affidavit of one of the petitioners aforesaid, setting forth that due notice of the of said proposed road, together with date of meeting of the Viewers, as per published notice of County Clerk, had been served upon each of the persons noted below, who, as Owners, Agents, or Guardians were all the persons through whose premises said road is proposed to be located, except those who have signed Relinquishment, to-wit:

Date When Notice Was Served	NAME OF PERSON	Owner, Agent or Guardian	FRACTIONAL PART	Sec.	Twp.	Range	REMARKS

Final Order of Board of County Commissioners

WHEREUPON, on the 14th day of July, 19.....60, the following action thereon was had by said Board of County Commissioners, to-wit:

Upon due consideration, no legal objection having been offered against the establishment of said road, and believing the same to be of public utility, it is ORDERED: that the Viewers' Report of View and Report and Plat of Survey be adopted, and that said road be declared located and established as a public highway in accordance therewith; full record thereof to be made in the County Road Record and Plat, as Road No....., and the Trustees of Wyandotte Township be notified to cause the same to be opened for public travel.

NOTICE SENT TO HIGHWAY COMMISSION 7-15-60

I CERTIFY, that the foregoing is a complete record of the location and establishment of said road No....., as required by law to be made, and that the same was recorded on the day of, 19.....

.....
County Clerk.

ROAD RECORD

Acme Bindery Co.—4537

Road No.

BE IT REMEMBERED, That on the 21st day of June, 1960, a Road Petition signed by Paul Jones and 18 others, was presented to the Board of County Commissioners of Wyandotte County, Kansas, praying for Vacation of a certain road, described as follows, to-wit:

PETITION

All that part of a park as shown on the recorded plat of the Resurvey of Panarama Heights in Wyandotte County, Kansas, Beginning at a point on the West line of said park, said point being also the southeast corner of Lot 20, Hearin Gardens, Section 24-11-24, a subdivision in Wyandotte County, Kansas, according to recorded plat thereof; thence south along the west line of said park and the east line of Hearin Gardens, 50.0 feet; thence east along the easterly prolongation of the south line of Osage Avenue to its intersection with the westerly line of Madden Avenue; thence northwesterly along the westerly right of way line of said Madden Avenue to its intersection with the easterly prolongation of the north line of said Osage Avenue, thence west to the point of beginning.

BOND

SAID PETITION was accompanied with Bond, as required by law, signed by as principal, and as sureties, in the penal sum of DOLLARS, (\$.....)

Relinquishment
of Claim
for Damages

WE, The undersigned, owning land along the line of the road described in the accompanying petition hereby relinquish all claim of damage that we might have, either as owner or agent, by reason of land to be appropriated as right of way for said road, and waive notice to land owners, provided by law, and donate the land for right of way for said road through the lands, a description of which is placed opposite our several names:

NAMES	Owner or Agent	DESCRIPTION	S	T	R	Total Number of Acres in Description
Kenneth Syring						
Gerald Tush						
Arnold Voth						
Hubert G. Waugh						
Archie L. Roberts						
Burley B. Martin						
Frank K. Johnson						
Walter A. Syring						
Garlan Thomas						
R.N. Johnston						
C.N. Swartz						
H.C. Brooks						
Russell Johnson						
Carl W. Way						
Gene D. Thomas						
M.W. Hammer						
W.N. Masterson						
Grant Van Brunt						

I, one of the petitioners on the Petition herewith submitted, do hereby certify that all of the resident land owners owning land along the line of the road described therein have signed the within relinquishment except:

Signed:
One of the Petitioners.

WYANDOTTE COUNTY, KANSAS

WHEREUPON, said bond was approved by the Board, and it appearing to the satisfaction of the Board, that the law had been substantially complied with, it was ordered, that Courtney A. Robertson, Cordell D. Meeks and Joseph F. Reardon be appointed viewers of the proposed road, and that they meet in conjunction with

Appointment of Viewers

the County Surveyor, at the _____ of _____ in Shawnee Township, on the 8th day of July, 19 60, and proceed to view and lay out said road,

and make due report of their proceedings to the County Board. 6th day of June, 19 60 James L. Conroy

Take Notice, That a legal petition signed by Paul Jones and other householders of Shawnee Township, in said County, has been presented to the Board of County Commissioners, praying for the vacation of all that part of a park as shown on the recorded plat of the Resurvey of Panarama Heights in Wyandotte County, Kansas, beginning at a point on the west line of said park, said point being also the southeast corner of Lot 20, Hearin Gardens, Section 24-11-24, a subdivision in Wyandotte County, Kansas, according to recorded plat thereof; thence south along the west line of said park and the east line of Hearin Gardens, 50.0 feet; thence east along the easterly prolongation of the south line of Osage Avenue to its intersection with the westerly line of Madden Avenue; thence northwesterly along the westerly right-of-way line of said Madden Avenue to its intersection with the easterly prolongation of the north line of said Osage Avenue; thence west to the point of beginning.

PROOF OF PUBLIC NOTICE

his certificate, under seal, setting forth, that pursuant to law he had caused public notice of said proposed road to be published in Wyandotte Echo (a weekly newspaper, published in Kansas City, Kansas, Kansas,) for two consecutive weeks and that said notice was so published in said newspaper, on the 9th day of June, 19 60, the 16th day of June, 19 60, and the _____ day of _____, 19 _____, and also caused similar notices to be posted to public view upon the bulletin board in his office from _____, 19 _____, to _____, 19 _____, and similar notices to be publicly posted in the following places, to-wit: from _____, 19 _____, to _____, 19 _____, at _____ in _____ Township from _____, 19 _____, to _____, 19 _____, at _____ in _____ Township from _____, 19 _____, to _____, 19 _____, at _____ in _____ Township and had also caused record of same to be made in the County Commissioner's _____

County Surveyor's Report and Field Notes

And that said Board has appointed Courtney A. Robertson, Cordell D. Meeks and Joseph F. Reardon viewers, who will meet at the point of beginning of said road, as petitioned for on the 8th day of July, 1960, and proceed to view said road, as the law directs, at which time and place all persons interested may attend and have a hearing. In case said viewers fail to meet on the day designated, they may meet on the following day, as provided by law, without further notice. Witness my hand and the official seal of said County this 6th day of June, 1960.

I, _____, County Surveyor, do hereby certify that I met with Courtney A. Robertson, Cordell D. Meeks and _____ viewers, at the _____ of _____ in Shawnee Township, on the 8th day of July, 19 60, and under the direction of said viewers, proceeded to survey said road as petitioned for, conspicuously marking the same throughout, and noting the courses and distances, and I do hereby certify that the following is a correct return of the survey of said road, and plat of the same, to-wit:

All that part of a park as shown on the recorded plat of the Resurvey of Panarama Heights Beginning at a point on the west line of said park, said point being also the southeast corner of Lot 20, Hearin Gardens, Sec. 24-11-24, a subdivision in Wyandotte County, Kansas, according to recorded plat thereof; thence south along the west line of said park and the east line of Hearin Gardens, 50.0 feet; thence east along the easterly prolongation of the south line of Osage Avenue to its intersection with the westerly line of Madden Avenue; thence northwesterly along the westerly right of way line of said Madden Avenue to its intersection with the easterly prolongation of the north line of said Osage Avenue; thence west to the point of beginning.

ROAD RECORD

Acme Bindery Co.—4337

PLAT AND FIELD NOTES IN FOLDER

County
Surveyor's
Plat and
Field Notes

Field Notes

ALSO, upon said 21st day of July, 19 60, said Courtney A. Robertson, Cordell D. Meeks and Joseph F. Reardon, Viewers, presented to said County Board their several reports, as follows, to-wit:

"Pursuant to Commissioners' Notice, we met at the _____ of _____ in Shawnee Township, on the 8th day of July, 19 60, and taking to our assistance _____ and _____, as chain carriers, and _____ as marker, proceeded to view the route of the road petitioned for, which was surveyed under our direction by Thomas F. Lally County Surveyor, the field notes and plat of which survey are hereto attached and form part of this report, and after careful deliberation we are of the opinion that said road is practicable, and of public utility, and recommend that it be granted, as located and surveyed, and that it be established and opened _____ feet wide."

Viewers' Report
of View and
Survey

WYANDOTTE COUNTY, KANSAS

Viewers' Report of Damages Claimed and Awarded

And further report that the following is a complete list of the names of all persons (Owners, Agents or Guardians) who filed claims with us for damages or compensation, (which said claims are herewith submitted,) by reason of the location and establishment of said proposed road and the amount awarded to each, by us, to-wit:

NAMES	Owner, Agent or Guardian	FRACTIONAL PART	Sec.	Twp.	R'nge	Acres Appropriated	Am't Claimed	Am't Awarded by Viewers	Commissioners Revision
NO CLAIMS FILED							NO CLAIMS ALLOWED		

Petitioner's Affidavit of Service of Notice

ALSO, upon said day of, 19....., there was presented to said County Board, the affidavit of one of the petitioners aforesaid, setting forth that due notice of the of said proposed road, together with date of meeting of the Viewers, as per published notice of County Clerk, had been served upon each of the persons noted below, who, as Owners, Agents, or Guardians were all the persons through whose premises said road is proposed to be located, except those who have signed Relinquishment, to-wit:

Date When Notice Was Served	NAME OF PERSON	Owner, Agent or Guardian	FRACTIONAL PART	Sec.	Twp.	Range	REMARKS

Final Order of Board of County Commissioners

WHEREUPON, on the 21th day of July, 19 60, the following action thereon was had by said Board of County Commissioners, to-wit:

Upon due consideration, no legal objection having been offered against the establishment of said road, and believing the same to be of public utility, it is ORDERED: that the Viewers' Report of View and Report and Plat of Survey be adopted, and that said road be declared located and established as a public highway in accordance therewith; full record thereof to be made in the County Road Record and Plat, as Road No....., and the Trustees of Township be notified to cause the same to be opened for public travel.

NOTICE SENT TO HIGHWAY COMMISSION 7-22-60

I CERTIFY, that the foregoing is a complete record of the location and establishment of said road No....., as required by law to be made, and that the same was recorded on the day of, 19.....

County Clerk.

ROAD RECORD

Acme Bindery Co. - 4537

Road No.

BE IT REMEMBERED, That on the 3rd day of June, 19 60, a Road Petition signed by John Edison and 12 others, was presented to the Board of County Commissioners of Wyandotte County, Kansas, praying for Vacation of a certain road, described as follows, to-wit:

Beginning at the intersection of Locust Avenue and South 37th Street, extending south along lots 100 and 101 on 37th Street in B.T. Brewster Farm Addition, termination to be the south line of lot 101.

PETITION

SAID PETITION was accompanied with Bond, as required by law, signed by..... as principal, and..... and..... as sureties, in the penal sum of..... DOLLARS, (\$.....)

BOND

WE, The undersigned, owning land along the line of the..... road described in the accompanying petition hereby relinquish all claim of damage that we might have, either as owner or agent, by reason of land to be appropriated as right of way for said road, and waive notice to land owners, provided by law, and donate the land for right of way for said road through the lands, a description of which is placed opposite our several names:

Relinquishment
of Claim
for Damages

NAMES	Owner or Agent	DESCRIPTION	S	T	R	Total Number of Acres in Description
Roger Pruitt George D. Duermyer Arthur E. Lineback Mrs. Agnes Boatman Mrs. M.G. Diehl James L. Pankey Odce Pankey Mrs. Joseph A. Folk Catherine Folk Donna Deison C.R. Tanner Mrs. Joseph A. White						

I,..... one of the petitioners on the Petition herewith submitted, do hereby certify that all of the resident land owners owning land along the line of the road described therein have signed the within relinquishment except:.....

Signed:.....
One of the Petitioners.

WYANDOTTE COUNTY, KANSAS

WHEREUPON, said bond was approved by the Board, and it appearing to the satisfaction of the Board, that the law had been substantially complied with, it was ordered, that Courtney A. Robertson, Cordell D. Meeks and Joseph F. Reardon be appointed viewers of the proposed road, and that they meet in conjunction with the County Surveyor, at the ... of ... in Shawnee Township, on the 22nd day of July, 1960, and proceed to view and lay out said road, according to law, giving to all parties a hearing, and make due report of their proceedings to the County Board.

Appointment of Viewers

AFTERWARDS, TO-WIT: On the 14th day of June, 1960, James L. Conroy

County Clerk, presented to said Board his certificate, under seal, setting forth, that pursuant to law he had caused public

Take Notice, That a legal petition signed by John Eidson and other householders of Shawnee Township, in said County, has been presented to the Board of County Commissioners, praying for the Vacation of a road, as follows, viz: Beginning at the intersection of Locust Avenue and South 37th Street, extending South along Lots 100 and 101 on 37th Street in B. T. Brewster Farm Addition, Section 31-11-25; termination to be the South Line of Lot 101. And that said Board has appointed Courtney A. Robertson, Joseph F. Reardon, and Cordell D. Meeks, Viewers, who will meet at the point of beginning of said road, as petitioned for on the 22nd day of July, 1960, and proceed to view said road, as the law directs, at which time and place all persons interested may attend and have a hearing. In case said viewers fail to meet on the day designated, they may meet on the following day, as provided by law, without further notice.

notice of said proposed road to be published in Wyandotte Echo (a weekly newspaper, published in Kansas City Kansas,) on the 23rd day of June, 1960, the 30th day of June, 1960, and the ... day of ... 1960, and also caused similar notices to be posted to public view upon the bulletin board in his office from ... 1960, to ... 1960, and similar notices to be publicly posted in the following places, to-wit: from ... 1960, to ... 1960, at ... in ... Township from ... 1960, to ... 1960, at ... in ... Township from ... 1960, to ... 1960, at ... in ... Township and had also caused record of same to be made in the County Commissioner's

PROOF OF PUBLIC NOTICE

July, 1960, Thomas F. Lally County Surveyor

Report of survey of said proposed road, plat and field notes, in words and figures as follows, to-wit:

County Surveyor's Report and Field Notes

Pursuant to the order of the Board, I met with Courtney A. Robertson, Cordell D. Meeks and Joseph F. Reardon viewers, at the ... of ... in Shawnee Township, on the 22nd day of July, 1960, and under the direction of said viewers, proceeded to survey said road as petitioned for, conspicuously marking the same throughout, and noting the courses and distances, and I do hereby certify that the following is a correct return of the survey of said road, and plat of the same, to-wit:

Beginning at the intersection of Locust Avenue and South 37th Street, extending south along lots 100 and 101 on 37th Street in B.T. Brewster Farm Addition, termination to be the south line of lot 101.

ROAD RECORD

Acme Bindery Co.—4537

PLAT AND FIELD NOTES IN FOLDER

County
Surveyor's
Plat and
Field Notes

Field Notes

ALSO, upon said 28th day of July, 19 60, said Courtney A. Robertson, Cordell D. Meeks and Joseph F. Reardon, Viewers, presented to said County Board their several reports, as follows, to-wit:

"Pursuant to Commissioners' Notice, we met at the _____ of _____ in Shawnee Township, on the 22nd day of July, 19 60, and taking to our assistance _____ and _____, as chain carriers, and _____ as marker, proceeded to view the route of the road petitioned for, which was surveyed under our direction by Thomas F. Lally County Surveyor, the field notes and plat of which survey are hereto attached and form part of this report, and after careful deliberation we are of the opinion that said road is practicable, and of public utility, and recommend that it be granted, as located and surveyed, and that it be established and opened _____ feet wide."

Viewers' Report
of View and
Survey

WYANDOTTE COUNTY, KANSAS

Viewers' Report of Damages Claimed and Awarded

And further report that the following is a complete list of the names of all persons (Owners, Agents or Guardians) who filed claims with us for damages or compensation, (which said claims are herewith submitted,) by reason of the location and establishment of said proposed road and the amount awarded to each, by us, to-wit:

NAMES	Owner, Agent or Guardian	FRACTIONAL PART	Sec.	Twp.	R'nge	Acres Appropriated	Am't Claimed	Am't Awarded by Viewers	Commissioners Revision
No CLAIMS FILED			NO CLAIMS ALLOWED						

Petitioner's Affidavit of Service of Notice

ALSO, upon said..... day of....., 19....., there was presented to said County Board, the affidavit of..... one of the petitioners aforesaid, setting forth that due notice of the..... of said proposed road, together with date of meeting of the Viewers, as per published notice of County Clerk, had been served upon each of the persons noted below, who, as Owners, Agents, or Guardians were all the persons through whose premises said road is proposed to be located, except those who have signed Relinquishment, to-wit:

Date When Notice Was Served	NAME OF PERSON	Owner, Agent or Guardian	FRACTIONAL PART	Sec.	Twp.	Range	REMARKS

Final Order of Board of County Commissioners

WHEREUPON, on the 28TH day of July, 1960, the following action thereon was had by said Board of County Commissioners, to-wit:

Upon due consideration, no legal objection having been offered against the establishment of said road, and believing the same to be of public utility, it is ORDERED: that the Viewers' Report of View and Report and Plat of Survey be adopted, and that said road be declared located and established as a public highway in accordance therewith; full record thereof to be made in the County Road Record and Plat, as Road No....., and the Trustees of..... Shawnee..... Township be notified to cause the same to be opened for public travel.

NOTICE SENT TO HIGHWAY COMMISSION 7-29-60

I CERTIFY, that the foregoing is a complete record of the location and establishment of said road No....., as required by law to be made, and that the same was recorded on the..... day of....., 19.....

.....
County Clerk.

ROAD RECORD

Acme Bindery Co.—4537

Road No.

BE IT REMEMBERED, That on the 28th day of June, 1960, a Road Petition signed by Jerome Grossman and 12 others, was presented to the Board of County Commissioners of Wyandotte County, Kansas, praying for Location of a certain road, described as follows, to-wit:

PETITION

Beginning at South Quivirian Acres as platted to include 62nd. Street, Haskell Avenue, Cleveland Avenue, Nogard (formerly Quivirian) Avenue and 61st Street Terrace bounded as follows: N-0 Degrees 21' 32" W (996.23') S-89 degrees 35' 44" W (932.00') N-0 degrees 21'32" W (996.51') S-89 degrees 36' 44" W (932.00)

BOND

SAID PETITION was accompanied with Bond, as required by law, signed by as principal, and and as sureties, in the penal sum of DOLLARS, (\$.....)

Relinquishment
of Claim
for Damages

WE, The undersigned, owning land along the line of the road described in the accompanying petition hereby relinquish all claim of damage that we might have, either as owner or agent, by reason of land to be appropriated as right of way for said road, and waive notice to land owners, provided by law, and donate the land for right of way for said road through the lands, a description of which is placed opposite our several names:

NAMES	Owner or Agent	DESCRIPTION	S	T	R	Total Number of Acres in Description
Jack H. Davis Charles A. Hutson Mrs. Frank Howard Mr. Elmer E. Breeland Mrs. Ronald Petersen Mrs. R.L. Llewellyn Joe L. Summers Andrew Kebar Edwin M. Lewis Gerald Kasselmann Vincent A. Schüetz Harold Mevert						

I, one of the petitioners on the Petition herewith submitted, do hereby certify that all of the resident land owners owning land along the line of the road described therein have signed the within relinquishment except:

Signed:
One of the Petitioners.

WYANDOTTE COUNTY, KANSAS

Appointment of Viewers

WHEREUPON, said bond was approved by the Board, and it appearing to the satisfaction of the Board, that the law had been substantially complied with, it was ordered, that Courtney A. Robertson, Cordell D. Meeks and Joseph F. Reardon be appointed viewers of the proposed road, and that they meet in conjunction with the County Surveyor, at the _____ of _____ in Quindaro Township, on the 12th day of August, 19 60, and proceed to view and lay out said road, according to law, giving to all parties a hearing, and make due report of their proceedings to the County Board.

AFTERWARDS, TO-WIT: On the 7th day of July, 19 60, James L. Conroy

County Surveyor, by his certificate, under seal, setting forth, that pursuant to law he had caused public

notice of said proposed road to be published in Wyandotte Echo (a weekly newspaper, published in Kansas City, Kansas, Kansas,) for two consecutive weeks and that said notice was so published in said newspaper, on the 14th day of July, 19 60, the 21st day of July, 19 60, and the _____ day of _____, 19 _____, and also caused similar notices to be posted to public view upon the bulletin board in his office from _____ 19 _____, to _____ 19 _____, and similar notices to be publicly posted in the following places, to-wit:

from _____ 19 _____, to _____ 19 _____, at _____ in _____ Township
 from _____ 19 _____, to _____ 19 _____, at _____ in _____ Township
 from _____ 19 _____, to _____ 19 _____, at _____ in _____ Township
 and had also caused record of same to be made in the County Commissioner's

August 19 60 Thomas F. Lally County Surveyor

Take notice, that a legal petition signed by Jerome Grossman and other householders of Quindaro Township, in said County, has been presented to the Board of County Commissioners, praying for the location of township roads as follows, viz:
 Beginning at South Quivirian Acres as platted to include 62nd Street, Haskell Avenue, Cleveland Avenue, Nogard (formerly Quivirian) Avenue and 61st Street Terrace, bounded as follows: N. 0 degrees 21'32" W. (996.23'), S. 89 degrees 35'44" W. (932.00'), N. 0 degrees 21'32" W. (996.51'), S. 89 degrees 35'44" W. (932.00').
 And that said Board has appointed Courtney A. Robertson, Joseph F. Reardon and Cordell D. Meeks viewers, who will meet at the point of beginning of said road, as petitioned for on the 12th day of August, 1960, and proceed to view said road, as the law directs, at which time and place all persons interested may attend and have a hearing. In case said viewers fail to meet on the day designated, they may meet on the following day, as provided by law, without further notice.
 Witness my hand and the official seal of said County, this 7th day of July, 1960.

PROOF OF PUBLIC NOTICE

report of survey of said proposed road, plat and field notes, in words and figures as follows, to-wit:

Pursuant to the order of the Board, I met with Courtney A. Robertson, Cordell D. Meeks and Joseph F. Reardon viewers, at the _____ of _____ in Quindaro Township, on the 12th day of August, 19 60, and under the direction of said viewers, proceeded to survey said road as petitioned for, conspicuously marking the same throughout, and noting the courses and distances, and I do hereby certify that the following is a correct return of the survey of said road, and plat of the same, to-wit:

Beginning at South Quivirian Acres as platted to include 62nd. Street, Haskell Avenue, Cleveland Avenue, Nogard (Formerly Quivirian) Avenue and 61st Street Terr. bounded as follows: N-0 Degrees 21'32" W (996.23") s-89 Degrees 35'44" W (932.00) N-0 degrees 21'32"W (996.51) S-89 degrees 36'44"W (932.00')

County Surveyor's Report and Field Notes

ROAD RECORD

Acme Bindery Co.—4537



County
Surveyor's
Plat and
Field Notes

Field Notes

ALSO, upon said 18th day of August, 1960, said Courtney A. Robertson, Cordell D. Meeks and Joseph F. Reardon, Viewers, presented to said County Board their several reports, as follows, to-wit:

"Pursuant to Commissioners' Notice, we met at the _____ of _____ in Quindaro Township, on the 12th day of August, 1960, and taking to our assistance _____ and _____, as chain carriers, and _____ as marker, proceeded to view the route of the road petitioned for, which was surveyed under our direction by Thomas F. Lally, County Surveyor, the field notes and plat of which survey are hereto attached and form part of this report, and after careful deliberation we are of the opinion that said road is practicable, and of public utility, and recommend that it be granted, as located and surveyed, and that it be established and opened _____ feet wide."

Viewers' Report
of View and
Survey

NOTICE SENT TO HIGHWAY COMMISSION AUGUST 20, 1960

WYANDOTTE COUNTY, KANSAS

Viewers' Report of Damages Claimed and Awarded

And further report that the following is a complete list of the names of all persons (Owners, Agents or Guardians) who filed claims with us for damages or compensation, (which said claims are herewith submitted,) by reason of the location and establishment of said proposed road and the amount awarded to each, by us, to-wit:

NAMES	Owner, Agent or Guardian	FRACTIONAL PART	Sec.	Twp.	R'nge	Acres Appropriated	Am't Claimed	Am't Awarded by Viewers	Commissioners Revision
NO CLAIMS FILED								NO CLAIMS ALLOWED	

Petitioner's Affidavit of Service of Notice

ALSO, upon said day of, 19....., there was presented to said County Board, the affidavit of one of the petitioners aforesaid, setting forth that due notice of the of said proposed road, together with date of meeting of the Viewers, as per published notice of County Clerk, had been served upon each of the persons noted below, who, as Owners, Agents, or Guardians were all the persons through whose premises said road is proposed to be located, except those who have signed Relinquishment, to-wit:

Date When Notice Was Served	NAME OF PERSON	Owner, Agent or Guardian	FRACTIONAL PART	Sec.	Twp.	Range	REMARKS

Final Order of Board of County Commissioners

WHEREUPON, on the 18th day of August, 1960, the following action thereon was had by said Board of County Commissioners, to-wit:

Upon due consideration, no legal objection having been offered against the establishment of said road, and believing the same to be of public utility, it is ORDERED: that the Viewers' Report of View and Report and Plat of Survey be adopted, and that said road be declared located and established as a public highway in accordance therewith; full record thereof to be made in the County Road Record and Plat, as Road No....., and the Trustees of Quindaro Township be notified to cause the same to be opened for public travel.

I CERTIFY, that the foregoing is a complete record of the location and establishment of said road No....., as required by law to be made, and that the same was recorded on the day of, 19.....

.....
County Clerk.

ROAD RECORD

Acme Bindery Co.—4537

Road No.

BE IT REMEMBERED, That on the 21st day of June, 19 60, a Road Petition signed by W.H. Cade and 13 others, was presented to the Board of County Commissioners of Wyandotte County, Kansas, praying for Location of a certain road, described as follows, to-wit:

51st and Kimball to 49th and Kimball

PETITION

SAID PETITION was accompanied with Bond, as required by law, signed by as principal, and and as sureties, in the penal sum of DOLLARS, (\$.....)

BOND

WE, The undersigned, owning land along the line of the road described in the accompanying petition hereby relinquish all claim of damage that we might have, either as owner or agent, by reason of land to be appropriated as right of way for said road, and waive notice to land owners, provided by law, and donate the land for right of way for said road through the lands, a description of which is placed opposite our several names:

Relinquishment
of Claim
for Damages

NAMES	Owner or Agent	DESCRIPTION	S	T	R	Total Number of Acres in Description
W.H. Cade E.R. Mills Gram Soptic Rebel Gaskill Charles E. Hunt James D. Peerson J.R. Evans J. Harvey Young Robert P. Thompson George Howell C.R. Simpson R.B. Kilpatric Nelson White						

I, one of the petitioners on the Petition herewith submitted, do hereby certify that all of the resident land owners owning land along the line of the road described therein have signed the within relinquishment except:

Signed:
One of the Petitioners.

WYANDOTTE COUNTY, KANSAS

Appointment
of
Viewers

WHEREUPON, said bond was approved by the Board, and it appearing to the satisfaction of the Board, that the law had been substantially complied with, it was ordered, that Courtney A. Robertson, Cordell D. Meeks and Joseph F. Reardon be appointed viewers of the proposed road, and that they meet in conjunction with the County Surveyor, at the _____ of _____ in Quindaro Township, on the 5th day of August, 19 60, and proceed to view and lay out said road, according to law, giving to all parties a hearing, and make due report of their proceedings to the County Board.

AFTERWARDS, TO-WIT: On the 30th day of June, 19 60, James L. Conroy

County Clerk, presented to said Board his certificate, under seal, setting forth, that pursuant to law he had caused public

ROAD NOTICE
State of Kansas,
Wyandotte County, ss.
To Whom It May Concern:
Take notice, that a legal petition signed by W. H. Cade and other householders of Quindaro Township, in said County, has been presented to the Board of County Commissioners, praying for the location of a Township road, as follows, viz: Kimball Avenue from 51st Street East to 49th Street.
And that said Board has appointed Courtney A. Robertson, Joseph F. Reardon and Cordell D. Meeks, Viewers, who will meet at the point of beginning of said road, as petitioned for on the 5th day of August, 1960, and proceed to view said road, as the law directs, at which time and place all persons interested may attend and have a hearing. In case said viewers fail to meet on the day designated, they may meet on the following day, as provided by law, without further notice.
Witness my hand and the official seal of said county, this 10th day of June, 1960.
(Seal) JAMES L. CONROY,

notice of said proposed road to be published in Wyandotte Echo (a weekly newspaper, published in Kansas City Kansas,) for two consecutive weeks and that said notice was so published in said newspaper, on the 7th day of July, 19 60, the 14th day of July, 19 60, and the _____ day of _____, 19 _____, and also caused similar notices to be posted to public view upon the bulletin board in his office from _____, 19 _____, to _____, 19 _____, and similar notices to be publicly posted in the following places, to-wit:

from _____, 19 _____, to _____, 19 _____, at _____ in _____ Township
from _____, 19 _____, to _____, 19 _____, at _____ in _____ Township
from _____, 19 _____, to _____, 19 _____, at _____ in _____ Township
and had also caused record of same to be made in the County Commissioner's

Re _____ of August, 19 60 Thomas F. Lally County Surveyor

PROOF OF
PUBLIC
NOTICE

County
Surveyor's
Report and
Field Notes

presented to said County Board, his report of survey of said proposed road, plat and field notes, in words and figures as follows, to-wit:

Pursuant to the order of the Board, I met with Courtney A. Robertson, Cordell D. Meeks and Joseph F. Reardon viewers, at the _____ of _____ in Quindaro Township, on the 5th day of August, 19 60, and under the direction of said viewers, proceeded to survey said road as petitioned for, conspicuously marking the same throughout, and noting the courses and distances, and I do hereby certify that the following is a correct return of the survey of said road, and plat of the same, to-wit:

Beginning at Kimball Avenue from 51st Street East to 49th Street.

ROAD RECORD

Arme Bindery Co. - 4537

PLAT AND FIELD NOTES IN FOLDER

County
Surveyor's
Plat and
Field Notes

Field Notes

ALSO, upon said 29th day of August, 1960, said Courtney A. Robertson, Cordell D. Meeks and Joseph F. Reardon, Viewers, presented to said County Board their several reports, as follows, to-wit:

"Pursuant to Commissioners' Notice, we met at the _____ of _____ in Quindaro Township, on the 5th day of August, 1960, and taking to our assistance _____ and _____, as chain carriers, and _____ as marker, proceeded to view the route of the road petitioned for, which was surveyed under our direction by Thomas F. Lally County Surveyor, the field notes and plat of which survey are hereto attached and form part of this report, and after careful deliberation we are of the opinion that said road is practicable, and of public utility, and recommend that it be granted, as located and surveyed, and that it be established and opened _____ feet wide."

Viewers' Report
of View and
Survey

WYANDOTTE COUNTY, KANSAS

Viewers' Report of Damages Claimed and Awarded

And further report that the following is a complete list of the names of all persons (Owners, Agents or Guardians) who filed claims with us for damages or compensation, (which said claims are herewith submitted,) by reason of the location and establishment of said proposed road and the amount awarded to each, by us, to-wit:

NAMES	Owner, Agent or Guardian	FRACTIONAL PART	Sec.	Twp.	R'ng	Acres Appropriated	Am't Claimed	Am't Awarded by Viewers	Commissioners Revision
NO CLAIMS FILED									

NO CLAIMS ALLOWED

Petitioner's Affidavit of Service of Notice

ALSO, upon said..... day of....., 19....., there was presented to said County Board, the affidavit of..... one of the petitioners aforesaid, setting forth that due notice of the..... of said proposed road, together with date of meeting of the Viewers, as per published notice of County Clerk, had been served upon each of the persons noted below, who, as Owners, Agents, or Guardians were all the persons through whose premises said road is proposed to be located, except those who have signed Relinquishment, to-wit:

Date When Notice Was Served	NAME OF PERSON	Owner, Agent or Guardian	FRACTIONAL PART	Sec.	Twp.	Range	REMARKS

Final Order of Board of County Commissioners

WHEREUPON, on the 29th day of August, 1960, the following action thereon was had by said Board of County Commissioners, to-wit:

Upon due consideration, no legal objection having been offered against the establishment of said road, and believing the same to be of public utility, it is ORDERED: that the Viewers' Report of View and Report and Plat of Survey be adopted, and that said road be declared located and established as a public highway in accordance therewith; full record thereof to be made in the County Road Record and Plat, as Road No....., and the Trustees of Quindaro Township be notified to cause the same to be opened for public travel.

Notice Sent to Highway Commission 8-30-60

I CERTIFY, that the foregoing is a complete record of the location and establishment of said road No....., as required by law to be made, and that the same was recorded on the..... day of....., 19.....

.....
County Clerk.

ROAD RECORD

Acme Bindery Co.—4537

Road No.

BE IT REMEMBERED, That on the 27 day of July, 19 60, a Road Petition signed by Goldie M. Ragan and 12 others, was presented to the Board of County Commissioners of

PETITION

Wyandotte County, Kansas, praying for Location of a certain road, described as follows, to-wit:

A point 635 feet north of the intersection of the north line of the Turnpike right-of-way and the center line of 61st street, thence west 36 feet, thence south 190 feet to a point 36 feet west of the center line of 61st Street, thence southerly 195 feet to a point 85 feet west of the center line of 61st Street, thence southerly 230 feet to the end, said point being 87 feet west of the center of 61st Street, total length 615 feet. Road was built by the Turnpike Authority when overpass on 61st Street was built. Average width of roadway is 16 feet.

SAID PETITION was accompanied with Bond, as required by law, signed by as principal, and as sureties, in the penal sum of DOLLARS, (\$.....)

BOND

WE, The undersigned, owning land along the line of the road described in the accompanying petition hereby relinquish all claim of damage that we might have, either as owner or agent, by reason of land to be appropriated as right of way for said road, and waive notice to land owners, provided by law, and donate the land for right of way for said road through the lands, a description of which is placed opposite our several names:

Relinquishment
of Claim
for Damages

NAMES	Owner or Agent	DESCRIPTION	S	T	R	Total Number of Acres in Description
Joseph Andalikerwiz						
Pete Marchers						
W. L. Ragan Sr.						
F. W. Mamie						
J. M. Mitchell						
J. L. Rag						
Bertha Ragan						
Leo Kroge						
John Sewer						
C. T. McCarty						
G. C. Lohrey						
Ezra S. Church						

I, one of the petitioners on the Petition herewith submitted, do hereby certify that all of the resident land owners owning land along the line of the road described therein have signed the within relinquishment except:

Signed:
One of the Petitioners.

WYANDOTTE COUNTY, KANSAS

Appointment
of
Viewers

WHEREUPON, said bond was approved by the Board, and it appearing to the satisfaction of the Board, that the law had been substantially complied with, it was ordered, that Courtney A. Robertson, Joseph F. Reardon and Cordell D. Meeks be appointed viewers of the proposed road, and that they meet in conjunction with the County Surveyor, at the _____ of _____ in Wyandotte Township, on the 2nd day of September, 19 60, and proceed to view and lay out said road, according to law, giving to all parties a hearing, and make due report of their proceedings to the County Board.

AFTERWARDS, TO-WIT: On the 8th day of August, 19 60, James L. Conroy County Clerk, presented to said Board his certificate, under seal, setting forth, that pursuant to law he had caused public

State of Kansas,
Wyandotte County, ss.
To Whom It May Concern:
Take notice, that a legal petition signed by Goldie M. Ragan and other householders of Wyandotte Township, in said County, has been presented to the Board of County Commissioners, praying for the location of a road, as follows, viz:
Beginning at a point 635 feet north of the intersection of the north line of the Turnpike right-of-way and the center line of 61st Street, thence west 36 feet, thence south 190 feet to a point 36 feet west of the center line of 61st Street, thence southerly 195 feet to a point 85 feet west of the center line of 61st Street, thence southerly 230 feet to the end, said point being 87 feet west of the center of 61st Street, total length 615 feet. Road was built by the Turnpike Authority when overpass on 61st Street was built. Average width of roadway is 16 feet.
And that said Board has appointed Courtney A. Robertson, Cordell D. Meeks and Joseph F. Reardon viewers, who will meet at the point of beginning of said road, as petitioned for on the 2nd day of September, 1960, and proceed to view said road, as the law directs, at which time and place all persons interested may attend and have a hearing. In case said viewers fail to meet on the day designated, they may meet on the following day, as provided by law, without further notice.
Witness my hand and the official seal of said County, this 8th day of August, 1960.
JAMES L. CONROY,
County Clerk.
(Seal)
[First Published August 11, 1960]

notice of said proposed road to be published in Wyandotte Echo (a weekly newspaper, published in Kansas City, Kansas,) for two consecutive weeks and that said notice was so published in said newspaper, on the 11 day of August, 19 60, the 18th day of August, 19 60, and the _____ day of _____, 19 _____, and also caused similar notices to be posted to public view upon the bulletin board in his office from _____, 19 _____, to _____, 19 _____, and similar notices to be publicly posted in the following places, to-wit:
from _____, 19 _____, to _____, 19 _____, at _____ in _____ Township
from _____, 19 _____, to _____, 19 _____, at _____ in _____ Township
from _____, 19 _____, to _____, 19 _____, at _____ in _____ Township
and had also caused record of same to be made in the County Commissioner's _____

PROOF OF
PUBLIC
NOTICE

County
Surveyor's
Report and
Field Notes

_____ of _____, 19 60, Thomas F. Lally County Surveyor

report of survey of said proposed road, plat and field notes, in words and figures as

_____ and I met with Courtney A. Robertson, Cordell D. Meeks _____ and _____ viewers, at the _____ of _____ in Wyandotte _____

September _____, 19 60, and under the direction of said viewers, proceeded to survey said road as petitioned for, conspicuously marking the same throughout, and noting the courses and distances,

and I do hereby certify that the following is a correct return of the survey of said road, and plat of the same, to-wit:

Beginning at a point 635 feet north of the intersection of the north line of the Turnpike right-of-way and the center line of 61st Street, thence west 36 Feet, thence south 190 feet to a point 36 feet west of the center line of 61st Street, thence southerly 195 feet to a point 85 feet west of the center line of 61st Street, thence southerly 230 feet to the end, said point being 87 feet west of the center of 61st Street, total length 615 feet. Road was built by the Turnpike Authority when overpass on 61st Street was built. Average width of roadway is 16 feet.

ROAD RECORD

Acme Bindery Co. - 4537

PLAT AND FIELD NOTES IN FOLDER

County
Surveyor's
Plat and
Field Notes

Field Notes

ALSO, upon said 8th day of September, 19 60, said Rourtney A. Robertson, Cordell D. Meeks and Joseph F. Reardon, Viewers, presented to said County Board their several reports, as follows, to-wit:

"Pursuant to Commissioners' Notice, we met at the of in Wyandotte Township, on the 2nd day of September, 19 60, and taking to our assistance and, as chain carriers, and as marker, proceeded to view the route of the road petitioned for, which was surveyed under our direction by Thomas F. Lally County Surveyor, the field notes and plat of which survey are hereto attached and form part of this report, and after careful deliberation we are of the opinion that said road is practicable, and of public utility, and recommend that it be granted, as located and surveyed, and that it be established and opened feet wide."

Viewers' Report
of View and
Survey

WYANDOTTE COUNTY, KANSAS

Viewers' Report of Damages Claimed and Awarded

And further report that the following is a complete list of the names of all persons (Owners, Agents or Guardians) who filed claims with us for damages or compensation, (which said claims are herewith submitted,) by reason of the location and establishment of said proposed road and the amount awarded to each, by us, to-wit:

NAMES	Owner, Agent or Guardian	FRACTIONAL PART	Sec.	Twp.	R'ng	Acres Appropriated	Am't Claimed	Am't Awarded by Viewers	Commissioners Revision
NO CLAIMS FILED									

Petitioner's Affidavit of Service of Notice

ALSO, upon said..... day of....., 19....., there was presented to said County Board, the affidavit of..... one of the petitioners aforesaid, setting forth that due notice of the..... of said proposed road, together with date of meeting of the Viewers, as per published notice of County Clerk, had been served upon each of the persons noted below, who, as Owners, Agents, or Guardians were all the persons through whose premises said road is proposed to be located, except those who have signed Relinquishment, to-wit:

Date When Notice Was Served	NAME OF PERSON	Owner, Agent or Guardian	FRACTIONAL PART	Sec.	Twp.	Range	REMARKS

Final Order of Board of County Commissioners

WHEREUPON, on the 8th day of September....., 19 60, the following action thereon was had by said Board of County Commissioners, to-wit:

Upon due consideration, no legal objection having been offered against the establishment of said road, and believing the same to be of public utility, it is ORDERED: that the Viewers' Report of View and Report and Plat of Survey be adopted, and that said road be declared located and established as a public highway in accordance therewith; full record thereof to be made in the County Road Record and Plat, as Road No....., and the Trustees of.....Wyandotte..... Township be notified to cause the same to be opened for public travel.

Notice Sent to Highway Commission 9-9-60

I CERTIFY, that the foregoing is a complete record of the location and establishment of said road No....., as required by law to be made, and that the same was recorded on the..... day of....., 19.....

.....
County Clerk.

ROAD RECORD

Acme Bindery Co.—4537

Road No.

BE IT REMEMBERED, That on the 24th day of June, 1960, a Road Petition signed by Merrill C. Bullock and 13 others, was presented to the Board of County Commissioners of Wyandotte County, Kansas, praying for Vacation of a certain road, described as follows, to-wit:

PETITION

Beginning at the intersection of Oakland and Wilson Streets; to include all of Wilson Street bordering Lot 5 Block 2- Springvale Subdivision, terminating at the south end of Lot 5 Block 2 - A distance of approximately 153.05 feet - as shown on the original plat of Springvale subdivision.

SAID PETITION was accompanied with Bond, as required by law, signed by as principal, and as sureties, in the penal sum of DOLLARS, (\$.....)

BOND

WE, The undersigned, owning land along the line of the road described in the accompanying petition hereby relinquish all claim of damage that we might have, either as owner or agent, by reason of land to be appropriated as right of way for said road, and waive notice to land owners, provided by law, and donate the land for right of way for said road through the lands, a description of which is placed opposite our several names:

Relinquishment
of Claim
for Damages

NAMES	Owner or Agent	DESCRIPTION	S	T	R	Total Number of Acres in Description
Charles T. Smith Wyatt LeManska Jewel D. Woods Valentine Peknik Delor H. Byia Harry E. Nohir W. B. Schuster Olin C. Stimitt D. E. Farester Mrs. Carrol Cooper Alberta LeManska Kenneth C. Martin J. E. Schmidt						

I, one of the petitioners on the Petition herewith submitted, do hereby certify that all of the resident land owners owning land along the line of the road described therein have signed the within relinquishment except:

Signed:
One of the Petitioners.

WYANDOTTE COUNTY, KANSAS

Appointment
of
Viewers

WHEREUPON, said bond was approved by the Board, and it appearing to the satisfaction of the Board, that the law had been substantially complied with, it was ordered, that Courtney A. Robertson, Cordell D. Meeks and Joseph F. Reardon be appointed viewers of the proposed road, and that they meet in conjunction with the County Surveyor, at the _____ of _____ in Wyandotte Township, on the 19th day of August, 19 60, and proceed to view and lay out said road,

_____ as a hearing, and make due report of their proceedings to the County Board. _____ the 14th day of July, 19 60, James L. Conroy _____

signed by _____ other householders of Wyandotte Township, in said County, has been presented to the Board of County Commissioners, praying for the vacation of a road, as follows, viz: Beginning at the intersection of Oakland and Wilson Streets; to include all of Wilson Street bordering Lot 5, Block 2, Springvale Subdivision; terminating at the South end of Lot 5, Block 2 - a distance of approximately 153.05 feet - as shown on the original plat of Springvale Subdivision.

And that said Board has appointed Cordell D. Meeks, Joseph F. Reardon and Courtney A. Robertson viewers, who will meet at the point of beginning of said road, as petitioned for on the 19th day of August, 1960, and proceed to view said road, as the law directs, at which time and place all persons interested may attend and have a hearing. In case said viewers fail to meet on the day designated, they may meet on the following day, as provided by law, without further notice.

Witness my hand and the official seal of said County, this 14th day of July, 1960.

_____ filed his certificate, under seal, setting forth, that pursuant to law he had caused public notice of said proposed road to be published in Wyandotte Echo (a weekly newspaper, published in Kansas City, Kansas,) for two consecutive weeks and that said notice was so published in said newspaper, on the 21st day of July, 19 60, the 28th day of July, 19 60, and the _____ day of _____, 19 _____, and also caused similar notices to be posted to public view upon the bulletin board in his office from _____ 19 _____, to _____ 19 _____, and similar notices to be publicly posted in the following places, to-wit: from _____ 19 _____, to _____ 19 _____, at _____ in _____ Township from _____ 19 _____, to _____ 19 _____, at _____ in _____ Township from _____ 19 _____, to _____ 19 _____, at _____ in _____ Township and had also caused record of same to be made in the County Commissioner's _____

PROOF OF
PUBLIC
NOTICE

_____ (County Surveyor), upon said _____ day of September, 19 60, Thomas F. Lally _____ County Surveyor

County
Surveyor's
Report and
Field Notes

presented to said County Board, his report of survey of said proposed road, plat and field notes, in words and figures as follows, to-wit:

Pursuant to the order of the Board, I met with Courtney A. Robertson, Cordell D. Meeks and Joseph F. Reardon viewers, at the _____ of _____ in Wyandotte Township, on the 19th day of August, 19 60, and under the direction of said viewers, proceeded to survey said road as petitioned for, conspicuously marking the same throughout, and noting the courses and distances, and I do hereby certify that the following is a correct return of the survey of said road, and plat of the same, to-wit:

Beginning at the intersection of Oakland and Wilson Streets; to include all of Wilson Street bordering Lot 5 Block 2- Springvale Subdivision; terminating at the South end of Lot 5 Block 2 - a distance of approximately 153.05 feet - as shown on the original plat of Springvale subdivision.

ROAD RECORD

Acme Bindery Co.—4537

Plat and Field Notes in Folder

County
Surveyor's
Plat and
Field Notes

Field Notes

ALSO, upon said 8th day of September, 1960, said Courtney A. Robertson, Cordell D. Meeks and Joseph F. Reardon, Viewers, presented to said County Board their several reports, as follows, to-wit:

"Pursuant to Commissioners' Notice, we met at the _____ of _____ in Wyandotte Township, on the 19th day of August, 1960, and taking to our assistance _____ and _____, as chain carriers, and _____ as marker, proceeded to view the route of the road petitioned for, which was surveyed under our direction by Thomas F. Lally, County Surveyor, the field notes and plat of which survey are hereto attached and form part of this report, and after careful deliberation we are of the opinion that said road is practicable, and of public utility, and recommend that it be granted, as located and surveyed, and that it be established and opened _____ feet wide."

Viewers' Report
of View and
Survey

WYANDOTTE COUNTY, KANSAS

Viewers' Report of Damages Claimed and Awarded

And further report that the following is a complete list of the names of all persons (Owners, Agents or Guardians) who filed claims with us for damages or compensation, (which said claims are herewith submitted,) by reason of the location and establishment of said proposed road and the amount awarded to each, by us, to-wit:

NAMES	Owner, Agent or Guardian	FRACTIONAL PART	Sec.	Twp.	R'nge	Acres Appropriated	Am't Claimed	Am't Awarded by Viewers	Commissioners Revision
NO CLAIMS FILED					NO CLAIMS ALLOWED				

Petitioner's Affidavit of Service of Notice

ALSO, upon said day of, 19....., there was presented to said County Board, the affidavit of one of the petitioners aforesaid, setting forth that due notice of the of said proposed road, together with date of meeting of the Viewers, as per published notice of County Clerk, had been served upon each of the persons noted below, who, as Owners, Agents, or Guardians were all the persons through whose premises said road is proposed to be located, except those who have signed Relinquishment, to-wit:

Date When Notice Was Served	NAME OF PERSON	Owner, Agent or Guardian	FRACTIONAL PART	Sec.	Twp.	Range	REMARKS

Final Order of Board of County Commissioners

WHEREUPON, on the 8th day of September, 19 60, the following action thereon was had by said Board of County Commissioners, to-wit:

Upon due consideration, no legal objection having been offered against the establishment of said road, and believing the same to be of public utility, it is ORDERED: that the Viewers' Report of View and Report and Plat of Survey be adopted, and that said road be declared located and established as a public highway in accordance therewith; full record thereof to be made in the County Road Record and Plat, as Road No....., and the Trustees of Wyandotte Township be notified to cause the same to be opened for public travel.

Notice Sent to Highway Commission 9-9-60

I CERTIFY, that the foregoing is a complete record of the location and establishment of said road No....., as required by law to be made, and that the same was recorded on the day of, 19.....

County Clerk.

ROAD RECORD

Acme Bindery Co.—4537

Road No.....

BE IT REMEMBERED, That on the 2nd day of August, 19 60, a Road Petition signed by Richard Herdman and 12 others, was presented to the Board of County Commissioners of Wyandotte County, Kansas, praying for Vacation of a certain road, described as follows, to-wit:

Beginning at 122nd Street Terrace between Leavenworth Road (3rd Street) and Delavan Street (4th Street) in Piper, Kansas, Section 28-10-23.

PETITION

SAID PETITION was accompanied with Bond, as required by law, signed by..... as principal, and..... as sureties, in the penal sum of..... DOLLARS, (\$.....)

WE, The undersigned, owning land along the line of the..... road described in the accompanying petition hereby relinquish all claim of damage that we might have, either as owner or agent, by reason of land to be appropriated as right of way for said road, and waive notice to land owners, provided by law, and donate the land for right of way for said road through the lands, a description of which is placed opposite our several names:

BOND

Relinquishment of Claim for Damages

NAMES	Owner or Agent	DESCRIPTION	S	T	R	Total Number of Acres in Description
R. C. Herdman Sam O. Grein Joe A. Beck R. D. Mogle Billie Mogle Charles R. Wise B. L. Johnston B. A. Bettis Edna Burns Walter Scott C. W. McConius Ernest E. McCland						

I,..... one of the petitioners on the Petition herewith submitted, do hereby certify that all of the resident land owners owning land along the line of the road described therein have signed the within relinquishment except:.....

Signed:.....
One of the Petitioners.

WYANDOTTE COUNTY, KANSAS

Appointment
of
Viewers

WHEREUPON, said bond was approved by the Board, and it appearing to the satisfaction of the Board, that the law had been substantially complied with, it was ordered, that Courtney A. Robertson, Cordell D. Meeks and Joseph F. Reardon be appointed viewers of the proposed road, and that they meet in conjunction with the County Surveyor, at the _____ of _____ in Prairie Township, on the 16th day of September, 19 60, and proceed to view and lay out said road, according to law, giving to all parties a hearing, and make due report of their proceedings to the County Board.

AFTERWARDS, TO-WIT: On the 18th day of August, 19 60, James L. Conroy County Clerk presented to said Board his certificate, under seal, setting forth, that pursuant to law he had caused public

Take notice, that a legal petition signed by Edward Herdman and other householders of Prairie Township, in said County, has been presented to the Board of County Commissioners, praying for the vacation of a road, as follows, viz:
Beginning at 122nd Street Terrace between Leavenworth Road (3rd Street) and Delavan Street (4th Street) in Piper, Kansas, Section 28-10-23.
And that said Board has appointed Courtney A. Robertson, Cordell D. Meeks and Joseph F. Reardon Viewers, who will meet at the point of beginning of said road, as petitioned for on the 16th day of September, 1960, and proceed to view said road, as the law directs, at which time and place all persons interested may attend and have a hearing. In case said viewers fail to meet on the day designated, they may meet on the following day, as provided by law, without further notice.
Witness my hand and the official seal of said County, this 18th day of August, 1960.

JAMES L. CONROY
County Clerk

notice of said proposed road to be published in Wyandotte Echo (a weekly newspaper, published in Kansas City, Kansas,) for two consecutive weeks and that said notice was so published in said newspaper, on the 25th day of August, 19 60, the 1st day of September, 19 60, and the _____ day of _____, 19 _____, and also caused similar notices to be posted to public view upon the bulletin board in his office from _____ 19 _____, to _____ 19 _____, and similar notices to be publicly posted in the following places, to-wit:
from _____ 19 _____, to _____ 19 _____, at _____ in _____ Township
from _____ 19 _____, to _____ 19 _____, at _____ in _____ Township
from _____ 19 _____, to _____ 19 _____, at _____ in _____ Township
and had also caused record of same to be made in the County Commissioner's

PROOF OF
PUBLIC
NOTICE

Re _____ of September, 19 60, Thomas F. Lally County Surveyor presented to said County Board, his report of survey of said proposed road, plat and field notes, in words and figures as follows, to-wit:

County
Surveyor's
Report and
Field Notes

Pursuant to the order of the Board, I met with Courtney A. Robertson, Cordell D. Meeks and Joseph F. Reardon viewers, at the _____ of _____ in Prairie Township, on the 16th day of September, 19 60, and under the direction of said viewers, proceeded to survey said road as petitioned for, conspicuously marking the same throughout, and noting the courses and distances, and I do hereby certify that the following is a correct return of the survey of said road, and plat of the same, to-wit:

Beginning at 122nd Street Terrace between Leavenworth Road (3rd Street) and Delavan Street (4th Street) in Piper, Kansas, Section 28-10-23.

ROAD RECORD

Acme Bindery Co.-4537

Plat and Field Notes in Folder

County
Surveyor's
Plat and
Field Notes

Field Notes

ALSO, upon said 22nd day of September, 19 60, said Courtney A. Robertson, Cordell D. Meeks and Joseph F. Reardon, Viewers, presented to said County Board their several reports, as follows, to-wit:

"Pursuant to Commissioners' Notice, we met at the _____ of _____ in Prairie Township, on the 16th day of September, 19 60, and taking to our assistance _____ and _____, as chain carriers, and _____ as marker, proceeded to view the route of the road petitioned for, which was surveyed under our direction by Thomas F. Lally County Surveyor, the field notes and plat of which survey are hereto attached and form part of this report, and after careful deliberation we are of the opinion that said road is practicable, and of public utility, and recommend that it be granted, as located and surveyed, and that it be established and opened _____ feet wide."

Viewers' Report
of View and
Survey

WYANDOTTE COUNTY, KANSAS

Viewers' Report of Damages Claimed and Awarded

And further report that the following is a complete list of the names of all persons (Owners, Agents or Guardians) who filed claims with us for damages or compensation, (which said claims are herewith submitted,) by reason of the location and establishment of said proposed road and the amount awarded to each, by us, to-wit:

NAMES	Owner, Agent or Guardian	FRACTIONAL PART	Sec.	Twp.	R'nge	Acres Appropriated	Am't Claimed	Am't Awarded by Viewers	Commissioners Revision
NO CLAIMS FILED					NO CLAIMS ALLOWED				

Petitioner's Affidavit of Service of Notice

ALSO, upon said.....day of....., 19....., there was presented to said County Board, the affidavit of.....one of the petitioners aforesaid, setting forth that due notice of the.....of said proposed road, together with date of meeting of the Viewers, as per published notice of County Clerk, had been served upon each of the persons noted below, who, as Owners, Agents, or Guardians were all the persons through whose premises said road is proposed to be located, except those who have signed Relinquishment, to-wit:

Date When Notice Was Served	NAME OF PERSON	Owner, Agent or Guardian	FRACTIONAL PART	Sec.	Twp.	Range	REMARKS

Final Order of Board of County Commissioners

WHEREUPON, on the 22nd day of September, 1960, the following action thereon was had by said Board of County Commissioners, to-wit:

Upon due consideration, no legal objection having been offered against the establishment of said road, and believing the same to be of public utility, it is ORDERED: that the Viewers' Report of View and Report and Plat of Survey be adopted, and that said road be declared located and established as a public highway in accordance therewith; full record thereof to be made in the County Road Record and Plat, as Road No....., and the Trustees of.....Prairie..... Township be notified to cause the same to be opened for public travel.

NOTICE SENT TO HIGHWAY COMMISSION 9-23-60

I CERTIFY, that the foregoing is a complete record of the location and establishment of said road No....., as required by law to be made, and that the same was recorded on the.....day of....., 19.....

.....
County Clerk.

ROAD RECORD

Acme Bladery Co.—4537

Road No.

BE IT REMEMBERED, That on the 12th day of July, 1960, a Road Petition signed by Russell L. Jones and 12 others, was presented to the Board of County Commissioners of Wyandotte County, Kansas, praying for Vacation of a certain road, described as follows, to-wit:

Beginning at the Northeast Cor. Lot 27 in Springvale Add, Thence North 40 feet, Thence west 103.67 feet, Thence South 40 feet, Thence East 103.67 feet to beginning, Street known as Wood Ave. intersecting at 49th St.

PETITION

SAID PETITION was accompanied with Bond, as required by law, signed by as principal, and and as sureties, in the penal sum of DOLLARS, (\$.....)

BOND

WE, The undersigned, owning land along the line of the road described in the accompanying petition hereby relinquish all claim of damage that we might have, either as owner or agent, by reason of land to be appropriated as right of way for said road, and waive notice to land owners, provided by law, and donate the land for right of way for said road through the lands, a description of which is placed opposite our several names:

Relinquishment
of Claim
for Damages

NAMES	Owner or Agent	DESCRIPTION	S	T	R	Total Number of Acres in Description
Russel V. Rinehart Mathew Urnein Gary N. Walker R. V. Spencer J. H. Clyde Daniel Wright George Hozak George F. Boughman Mrs. Otto F. Linnell Jr. Arthur E. Mullins R. E. McComell J. V. Martino						

I, one of the petitioners on the Petition herewith submitted, do hereby certify that all of the resident land owners owning land along the line of the road described therein have signed the within relinquishment except:

Signed:
One of the Petitioners.

WYANDOTTE COUNTY, KANSAS

WHEREUPON, said bond was approved by the Board, and it appearing to the satisfaction of the Board, that the law had been substantially complied with, it was ordered, that Courtney A. Robertson, Cordell D. Meeks and Joseph F. Reardon be appointed viewers of the proposed road, and that they meet in conjunction with the County Surveyor, at the _____ of _____ in Wyandotte Township, on the 16th day of September, 19 60, and proceed to view and lay out said road, according to law, giving to all parties a hearing, and make due report of their proceedings to the County Board.

Appointment of Viewers

AFTERWARDS TO WIT: On the 18th day of August, 19 60, James L. Conroy

Take notice, that a legal petition signed by Russell L. Jones and other householders of Wyandotte Township, in said County, has been presented to the Board of County Commissioners, praying for the vacation of a road, as follows, viz: Beginning at the northeast corner Lot 27 in Springvale Addition, thence north 40 feet, thence west 103.67 feet, thence south 40 feet, thence east 103.67 feet to beginning, street known as Wood Avenue intersecting at 49th Street.

PROOF OF PUBLIC NOTICE

his certificate, under seal, setting forth, that pursuant to law he had caused public notice of said proposed road to be published in Wyandotte Echo (a weekly newspaper, published in Kansas City, Kansas,) for two consecutive weeks and that said notice was so published in said newspaper, on the 25th day of August, 19 60, the 1st day of September, 19 60, and the _____ day of _____, 19 _____, and also caused similar notices to be posted to public view upon the bulletin board in his office from _____, 19 _____, to _____, 19 _____, and similar notices to be publicly posted in the following places, to-wit: from _____, 19 _____, to _____, 19 _____, at _____ in _____ Township from _____, 19 _____, to _____, 19 _____, at _____ in _____ Township from _____, 19 _____, to _____, 19 _____, at _____ in _____ Township and had also caused record of same to be made in the County Commissioner's _____

Witness my hand and the official seal of said County, this 18th day of August, 1960. JAMES L. CONROY County Clerk By LAWRENCE THOELT Deputy (First Published August 25, 1960) 21-WE-9-1-60

County Surveyor's Report and Field Notes

September, 19 60 Thomas F. Lally County Surveyor

Pursuant to the order of the Board, I met with Courtney A. Robertson, Cordell D. Meeks and Joseph F. Reardon viewers, at the _____ of _____ in Wyandotte Township, on the 16th day of September, 19 60, and under the direction of said viewers, proceeded to survey said road as petitioned for, conspicuously marking the same throughout, and noting the courses and distances, and I do hereby certify that the following is a correct return of the survey of said road, and plat of the same, to-wit:

Beginning at the northeast corner of Lot 27 in Springvale Addition, thence north 40 feet, thence west 103.67 feet, thence south 40 feet, thence east 103.67 feet to beginning, street known as Wood Avenue intersecting at 49th St.

ROAD RECORD

Acme Bindery Co.—4837

Plat and Field Notes in Folder

County
Surveyor's
Plat and
Field Notes

Field Notes

ALSO, upon said 22nd day of September, 19 60, said Courtney A. Robertson, Cordell D. Meeks and Joseph F. Reardon, Viewers, presented to said County Board their several reports, as follows, to-wit:

"Pursuant to Commissioners' Notice, we met at the _____ of _____ in Wyandotte Township, on the 16th day of September, 19 60, and taking to our assistance _____ and _____, as chain carriers, and _____ as marker, proceeded to view the route of the road petitioned for, which was surveyed under our direction by Thomas F. Lally County Surveyor, the field notes and plat of which survey are hereto attached and form part of this report, and after careful deliberation we are of the opinion that said road is practicable, and of public utility, and recommend that it be granted, as located and surveyed, and that it be established and opened _____ feet wide."

Viewers' Report
of View and
Survey

WYANDOTTE COUNTY, KANSAS

Viewers' Report of Damages Claimed and Awarded

And further report that the following is a complete list of the names of all persons (Owners, Agents or Guardians) who filed claims with us for damages or compensation, (which said claims are herewith submitted,) by reason of the location and establishment of said proposed road and the amount awarded to each, by us, to-wit:

NAMES	Owner, Agent or Guardian	FRACTIONAL PART	Sec.	Twp.	R'nge	Acres Appropriated	Am't Claimed	Am't Awarded by Viewers	Commissioners Revision
NO CLAIMS FILED			NO CLAIMS ALLOWED						

Petitioner's Affidavit of Service of Notice

ALSO, upon said day of, 19....., there was presented to said County Board, the affidavit of one of the petitioners aforesaid, setting forth that due notice of the of said proposed road, together with date of meeting of the Viewers, as per published notice of County Clerk, had been served upon each of the persons noted below, who, as Owners, Agents, or Guardians were all the persons through whose premises said road is proposed to be located, except those who have signed Relinquishment, to-wit:

Date When Notice Was Served	NAME OF PERSON	Owner, Agent or Guardian	FRACTIONAL PART	Sec.	Twp.	Range	REMARKS

Final Order of Board of County Commissioners

WHEREUPON, on the 22nd day of September, 19 60, the following action thereon was had by said Board of County Commissioners, to-wit:

Upon due consideration, no legal objection having been offered against the establishment of said road, and believing the same to be of public utility, it is ORDERED: that the Viewers' Report of View and Report and Plat of Survey be adopted, and that said road be declared located and established as a public highway in accordance therewith; full record thereof to be made in the County Road Record and Plat, as Road No....., and the Trustees of Wyandotte Township be notified to cause the same to be opened for public travel.

NOTICE SENT TO HIGHWAY COMMISSION 9-23-60

I CERTIFY, that the foregoing is a complete record of the location and establishment of said road No....., as required by law to be made, and that the same was recorded on the day of, 19.....

County Clerk.

ROAD RECORD

Acme Bindery Co.—4537

Road No.

BE IT REMEMBERED, That on the 21st day of March, 19 60, a Road Petition signed by William T. Geiger and 12 others, was presented to the Board of County Commissioners of Wyandotte County, Kansas, praying for Location of a certain road, described as follows, to wit:

Beginning at a point 753.53 feet West and 25 feet North of the Northeast corner of the Southeast $\frac{1}{4}$ of the Southwest $\frac{1}{4}$, Section 24 Township 11, Range 24, thence South 50 feet, thence West 571.84 feet, thence North 50 feet, thence East 571.84 feet to point of beginning.

PETITION

SAID PETITION was accompanied with Bond, as required by law, signed by as principal, and and as sureties, in the penal sum of DOLLARS, (\$.....)

BOND

WE, The undersigned, owning land along the line of the road described in the accompanying petition hereby relinquish all claim of damage that we might have, either as owner or agent, by reason of land to be appropriated as right of way for said road, and waive notice to land owners, provided by law, and donate the land for right of way for said road through the lands, a description of which is placed opposite our several names:

Relinquishment
of Claim
for Damages

NAMES	Owner or Agent	DESCRIPTION	S	T	R	Total Number of Acres in Description
Howard L. Haney Jess M. Melton Art Christine Hal Harrison C. T. Shea Fred Kresin John E. Rolley Ben DeCaigny H. R. Hanneman N. R. Bule L. H. Neumer O. F. Poffinbarger						

I, one of the petitioners on the Petition herewith submitted, do hereby certify that all of the resident land owners owning land along the line of the road described therein have signed the within relinquishment except:

Signed:
One of the Petitioners.

WYANDOTTE COUNTY, KANSAS

WHEREUPON, said bond was approved by the Board, and it appearing to the satisfaction of the Board, that the law had been substantially complied with, it was ordered, that Courtney A. Robertson, Cordell D. Meeks and Joseph F. Reardon be appointed viewers of the proposed road, and that they meet in conjunction with the County Surveyor, at the _____ of _____ in Shawnee Township, on the 16th day of September, 19 60, and proceed to view and lay out said road, according to law, giving to all parties a hearing, and make due report of their proceedings to the County Board.

Appointment of Viewers

APPROVED, TO-WIT: On the 18th day of August, 19 60, James L. Conroy

To whom it may concern: Take notice, that a legal petition signed by William F. Geiger and other householders of Shawnee Township, in said County, has been presented to the Board of County Commissioners, praying for the location of a road, as follows, viz: Beginning at a point 753.53 feet west and 25 feet north of the northeast corner of the southeast 1/4 of the southwest 1/4, Section 24, Township 11, Range 24, thence south 50 feet, thence west 571.84 feet, thence north 50 feet, thence east 571.84 feet to point of beginning. And that said Board has appointed Courtney A. Robertson, Cordell D. Meeks and Joseph F. Reardon Viewers, who will meet at the point of beginning of said road, as petitioned for on the 16th day of September, 1960, and proceed to view said road, as the law directs, at which time and place all persons interested may attend and have a hearing. In case said viewers fail to meet on the day designated, they may meet on the following day, as provided by law, without further notice. Witness my hand and the official seal of said County, this 18th day of August 1960.

PROOF OF PUBLIC NOTICE

his certificate, under seal, setting forth, that pursuant to law he had caused public notice of said proposed road to be published in Wyandotte Echo (a weekly newspaper, published in Kansas City, Kansas,) for two consecutive weeks and that said notice was so published in said newspaper, on the 25th day of August, 19 60, the 1st day of September, 19 60, and the _____ day of _____, 19 _____, and also caused similar notices to be posted to public view upon the bulletin board in his office from _____, 19 _____, to _____, 19 _____, and similar notices to be publicly posted in the following places, to-wit:

from _____, 19 _____, to _____, 19 _____, at _____ in _____ Township
from _____, 19 _____, to _____, 19 _____, at _____ in _____ Township
from _____, 19 _____, to _____, 19 _____, at _____ in _____ Township

and had also caused record of same to be made in the County Commissioner's _____

September, 19 60 Thomas F. Lally County Surveyor

report of survey of said proposed road, plat and field notes, in words and figures as follows, to-wit:

County Surveyor's Report and Field Notes

Pursuant to the order of the Board, I met with Courtney A. Robertson, Cordell D. Meeks and Joseph F. Reardon viewers, at the _____ of _____ in Shawnee Township, on the 16th day of September, 19 60, and under the direction of said viewers, proceeded to survey said road as petitioned for, conspicuously marking the same throughout, and noting the courses and distances, and I do hereby certify that the following is a correct return of the survey of said road, and plat of the same, to-wit:

Beginning at a point 753.53 feet West and 25 feet North of the Northeast corner of the Southeast 1/4 of the Southwest 1/4, Section 24, Township 11, Range 24, thence South 50 feet, thence West 571.84 feet, thence North 50 feet, thence East 571.84 feet to point of beginning.

ROAD RECORD

Arme Bindery Co.—4537

Plat and Field Notes in Folder

County
Surveyor's
Plat and
Field Notes

Field Notes

ALSO, upon said 22nd day of September, 1960, said Courtney A. Robertson, Cordell D. Meeks and Joseph F. Reardon, Viewers, presented to said County Board their several reports, as follows, to-wit:

"Pursuant to Commissioners' Notice, we met at the of in Shawnee Township, on the 16th day of September, 1960, and taking to our assistance and as chain carriers, and as marker, proceeded to view the route of the road petitioned for, which was surveyed under our direction by Thomas F. Lally County Surveyor, the field notes and plat of which survey are hereto attached and form part of this report, and after careful deliberation we are of the opinion that said road is practicable, and of public utility, and recommend that it be granted, as located and surveyed, and that it be established and opened feet wide."

Viewers' Report
of View and
Survey

WYANDOTTE COUNTY, KANSAS

Viewers' Report of Damages Claimed and Awarded

And further report that the following is a complete list of the names of all persons (Owners, Agents or Guardians) who filed claims with us for damages or compensation, (which said claims are herewith submitted,) by reason of the location and establishment of said proposed road and the amount awarded to each, by us, to-wit:

NAMES	Owner, Agent or Guardian	FRACTIONAL PART	Sec.	Twp.	R'ng	Acres Appropriated	Am't Claimed	Am't Awarded by Viewers	Commissioners Revision
NO CLAIMS FILED					NO CLAIMS ALLOWED				

Petitioner's Affidavit of Service of Notice

ALSO, upon said.....day of....., 19....., there was presented to said County Board, the affidavit of.....one of the petitioners aforesaid, setting forth that due notice of the.....of said proposed road, together with date of meeting of the Viewers, as per published notice of County Clerk, had been served upon each of the persons noted below, who, as Owners, Agents, or Guardians were all the persons through whose premises said road is proposed to be located, except those who have signed Relinquishment, to-wit:

Date When Notice Was Served	NAME OF PERSON	Owner, Agent or Guardian	FRACTIONAL PART	Sec.	Twp.	Range	REMARKS

Final Order of Board of County Commissioners

WHEREUPON, on the 22nd day of September....., 1960, the following action thereon was had by said Board of County Commissioners, to-wit:

Upon due consideration, no legal objection having been offered against the establishment of said road, and believing the same to be of public utility, it is ORDERED: that the Viewers' Report of View and Report and Plat of Survey be adopted, and that said road be declared located and established as a public highway in accordance therewith; full record thereof to be made in the County Road Record and Plat, as Road No....., and the Trustees of Shawnee Township be notified to cause the same to be opened for public travel.

NOTICE SENT TO HIGHWAY COMMISSION 9-23-60

I CERTIFY, that the foregoing is a complete record of the location and establishment of said road No....., as required by law to be made, and that the same was recorded on the.....day of....., 19.....

County Clerk.

ROAD RECORD

Acme Bindery Co.—4537

Road No.

BE IT REMEMBERED, That on the 18th day of January, 1957, a Road Petition signed by Richard Bierman and 13 others, was presented to the Board of County Commissioners of Wyandotte County, Kansas, praying for Location of a certain road, described as follows, to wit:

PETITION

Beginning at a point approximately 671.4 feet south of the northeast corner of the northwest $\frac{1}{4}$ of Section 31-11-25, or the centerline of 42nd Street 671.4 feet south of Gibbs Road, thence west 458.2 feet more or less, to be known as Dodson Street, and to be 50 feet in width. Said 50 feet width to be 30 feet north and 20 feet south of the centerline of said proposed road.

SAID PETITION was accompanied with Bond, as required by law, signed by as principal, and and as sureties, in the penal sum of DOLLARS, (\$.....)

BOND

WE, The undersigned, owning land along the line of the road described in the accompanying petition hereby relinquish all claim of damage that we might have, either as owner or agent, by reason of land to be appropriated as right of way for said road, and waive notice to land owners, provided by law, and donate the land for right of way for said road through the lands, a description of which is placed opposite our several names:

Relinquishment
of Claim
for Damages

NAMES	Owner or Agent	DESCRIPTION	S	T	R	Total Number of Acres in Description
Mrs. Earl W. Violet Rowena Brown Charles Braet Byron Leon Mohan C. B. Morris May L. Stambaugh Vester I. Greer Mrs. B. W. Kane Mrs. Leroy Landrum Mrs. Shirley Bush Mrs. John R. Christopher Mrs. J. H. Rogers Mrs. E. J. McFarland						

I, one of the petitioners on the Petition herewith submitted, do hereby certify that all of the resident land owners owning land along the line of the road described therein have signed the within relinquishment except:

Signed:
One of the Petitioners.

WYANDOTTE COUNTY, KANSAS

WHEKEUPON, said bond was approved by the Board, and it appearing to the satisfaction of the Board, that the law had been substantially complied with, it was ordered, that Courtney A. Robertson, Cordell D. Meeks and

Appointment of Viewers

Joseph F. Reardon be appointed viewers of the proposed road, and that they meet in conjunction with the County Surveyor, at the _____ of _____ in Shawnee

Township, on the 16th day of September, 19 60, and proceed to view and lay out said road, according to law, giving to all parties a hearing, and make due report of their proceedings to the County Board.

_____ 18th day of August, 19 60, James L. Conroy

ROAD NOTICE
 State of Kansas,
 Wyandotte County, ss.
 To whom it may concern:
 Take notice, that a legal petition signed by Richard Bierman and other householders of Shawnee Township, in said County, has been presented to the Board of County Commissioners, praying for the location of a road, as follows, viz:
 Beginning at a point approximately 671.4 feet south of the northeast corner of the northwest ¼ of Section 31-11-25, or the centerline of 42nd Street 671.4 feet south of Gibbs Road, thence west 458.2 feet more or less, to be known as Dodson Street and to be 50 feet in width. Said 50 feet width to be 30 feet north and 20 feet south of the centerline of said proposed road.
 And that said Board has appointed Courtney A. Robertson, Cordell D. Meeks and Joseph F. Reardon Viewers, who will meet at the point of beginning of said road, as petitioned for on the 18th day of September, 1960, and proceed to view said road, as the law directs, at which time and place all persons interested may attend and have a hearing. In case said viewers fail to meet on the day designated, they may meet on the following day, as provided by law, without further notice.
 Witness my hand and the official seal of said County, this 18th day of August, 1960.
 JAMES L. CONROY
 County Clerk
 By LAWRENCE THOLE
 Deputy
 (First Published August 25, 1960)

PROOF OF PUBLIC NOTICE

County Surveyor's Report and Field Notes

I his certificate, under seal, setting forth, that pursuant to law he had caused public

notice of said proposed road to be published in Wyandotte Echo (a weekly newspaper, published in Kansas City Kansas,)

for two consecutive weeks and that said notice was so published in said newspaper, on the 25th day of August, 19 60, the 1st day of September, 19 60, and the _____ day of _____, 19 _____, and also caused similar notices to be posted to public view upon the bulletin board in his office from _____, 19 _____, to _____, 19 _____, and similar notices to be publicly posted in the following places, to-wit:

from _____, 19 _____, to _____, 19 _____, at _____ in _____ Township

from _____, 19 _____, to _____, 19 _____, at _____ in _____ Township

from _____, 19 _____, to _____, 19 _____, at _____ in _____ Township

and had also caused record of same to be made in the County Commissioner's _____

of _____ September, 19 60, Thomas F. Lally County Surveyor

Report of survey of said proposed road, plat and field notes, in words and figures as

_____ I met with Courtney A. Robertson, Cordell D. Meeks and

Joseph F. Reardon viewers, at the _____ of _____ in Shawnee Township, on the 16th day of September, 19 60, and under the direction of said viewers, proceeded to survey said road as petitioned for, conspicuously marking the same throughout, and noting the courses and distances, and I do hereby certify that the following is a correct return of the survey of said road, and plat of the same, to-wit:

Beginning at a point approximately 671.4 feet south of the northeast corner of the northwest ¼ of Section 31-11-25, or the centerline of 42nd Street 671.4 feet south of Gibbs Road, thence west 458.2 feet more or less, to be known as Dodson Street and to be 50 feet in width. Said 50 feet width to be 30 feet north and 20 feet south of the centerline of said proposed road.

ROAD RECORD

Acme Bindery Co.—4537

Plat and Field Notes in Folder

County
Surveyor's
Plat and
Field Notes

Field Notes

ALSO, upon said 22nd day of September, 19 60, said Courtney A. Robertson, Cordell D. Meeks and Joseph F. Reardon, Viewers, presented to said County Board their several reports, as follows, to-wit:

"Pursuant to Commissioners' Notice, we met at the _____ of _____ in Shawnee Township, on the 16th day of September, 19 60, and taking to our assistance _____ and _____, as chain carriers, and _____ as marker, proceeded to view the route of the road petitioned for, which was surveyed under our direction by Thomas F. Lally County Surveyor, the field notes and plat of which survey are hereto attached and form part of this report, and after careful deliberation we are of the opinion that said road is practicable, and of public utility, and recommend that it be granted, as located and surveyed, and that it be established and opened _____ feet wide."

Viewers' Report
of View and
Survey

WYANDOTTE COUNTY, KANSAS

Viewers' Report of Damages Claimed and Awarded

And further report that the following is a complete list of the names of all persons (Owners, Agents or Guardians) who filed claims with us for damages or compensation, (which said claims are herewith submitted,) by reason of the location and establishment of said proposed road and the amount awarded to each, by us, to-wit:

NAMES	Owner, Agent or Guardian	FRACTIONAL PART	Sec.	Twp.	R'nge	Acres Appropriated	Am't Claimed	Am't Awarded by Viewers	Commissioners Revision
NO CLAIMS FILED					NO CLAIMS ALLOWED				

Petitioner's Affidavit of Service of Notice

ALSO, upon said day of, 19....., there was presented to said County Board, the affidavit of one of the petitioners aforesaid, setting forth that due notice of the of said proposed road, together with date of meeting of the Viewers, as per published notice of County Clerk, had been served upon each of the persons noted below, who, as Owners, Agents, or Guardians were all the persons through whose premises said road is proposed to be located, except those who have signed Relinquishment, to-wit:

Date When Notice Was Served	NAME OF PERSON	Owner, Agent or Guardian	FRACTIONAL PART	Sec.	Twp.	Range	REMARKS

Final Order of Board of County Commissioners

WHEREUPON, on the 22nd day of September, 1960, the following action thereon was had by said Board of County Commissioners, to-wit:

Upon due consideration, no legal objection having been offered against the establishment of said road, and believing the same to be of public utility, it is ORDERED: that the Viewers' Report of View and Report and Plat of Survey be adopted, and that said road be declared located and established as a public highway in accordance therewith; full record thereof to be made in the County Road Record and Plat, as Road No....., and the Trustees of..... Shawnee..... Township be notified to cause the same to be opened for public travel.

NOTICE SENT TO HIGHWAY COMMISSION 9-23-60

I CERTIFY, that the foregoing is a complete record of the location and establishment of said road No....., as required by law to be made, and that the same was recorded on the day of, 19.....

County Clerk.

ROAD RECORD

Acme Bindery Co.—4537

Road No.

BE IT REMEMBERED, That on the 21st day of June, 1960, a Road Petition signed by Thomas Braskovich and 17 others, was presented to the Board of County Commissioners of Wyandotte County, Kansas, praying for Vacation of a certain road, described as follows, to-wit:

Beginning at a point of intersection of Fayette, Seward Avenue and North 82nd St. Terr., thence south to the intersection of North 82nd St. Terr. and Georgia thereby vacating North 82nd St. Terr.

Also, beginning at a point of intersection of 83rd St. and Genessee St., thence northeasterly to the intersection of Genessee St. and Main St., thereby vacating Genessee St.

SAID PETITION was accompanied with Bond, as required by law, signed by as principal, and as sureties, in the penal sum of DOLLARS, (\$.....)

WE, The undersigned, owning land along the line of the road described in the accompanying petition hereby relinquish all claim of damage that we might have, either as owner or agent, by reason of land to be appropriated as right of way for said road, and waive notice to land owners, provided by law, and donate the land for right of way for said road through the lands, a description of which is placed opposite our several names:

PETITION

BOND

Relinquishment
of Claim
for Damages

NAMES	Owner or Agent	DESCRIPTION	S	T	R	Total Number of Acres in Description
V. L. Johnson						
D. E. Adamson						
Charles R. Dumlap						
L. R. Dunlay						
M. E. DeVault						
Fred Balls						
Gænn Bailes						
D. E. Hixson						
F. J. Covalt						
Frank Probasco						
L. W. Fischer						
Mrs. Leo Andrews						
H. E. Horner						
Earl M. Anderson						
Robert D. Tipton						
James E. Adamson						
Ralph T. Johnson						

I, one of the petitioners on the Petition herewith submitted, do hereby certify that all of the resident land owners owning land along the line of the road described therein have signed the within relinquishment except:

Signed:
One of the Petitioners.

WYANDOTTE COUNTY, KANSAS

WHEREUPON, said bond was approved by the Board, and it appearing to the satisfaction of the Board, that the law had been substantially complied with, it was ordered, that Commissioner Robertson, Commissioner Meeks and Commissioner Reardon be appointed viewers of the proposed road, and that they meet in conjunction with the County Surveyor, at the of in Quindaro Township, on the 30th day of September, 19 60, and proceed to view and lay out said road, according to law, giving to all parties a hearing, and make due report of their proceedings to the County Board.

Appointment of Viewers

AFTERWARDS, TO-WIT: On the 1st day of September, 19 60, James L. Conroy

Cour...ard his certificate, under seal, setting forth, that pursuant to law he had caused public

State Wyandotte To W

Take notice, that a legal petition signed by Thomas Draskovich and other householders of Quindaro Township, in said County, has been presented to the Board of County Commissioners, praying for the vacation of a road, as follows, viz.: Beginning at the point of intersection of Fayette St. Seward Ave. and Green Haven St. (now known as North 82nd St. Terr.), thence south to the intersection of Green Haven St. (North 82d St. Terr.) and Georgia Ave. thereby vacating Green Haven St. (North 82nd St. Terr.), located in the Town of Bethel, Kansas;

PROOF OF PUBLIC NOTICE

Also beginning at a point of intersection of 83rd St. and Genessee St., thence northeasterly to the intersection of Genessee St. and Main St., thereby vacating Genessee St., located in the Town of Bethel, Kansas.

And that said Board has appointed Courtney A. Robertson, Cordell D. Meeks, and Joseph F. Reardon, viewers, who will meet at the point of beginning of said road, as petitioned for on the 30th day of September, 1960, and proceed to view said road, as the law directs, at which time and place all persons interested may attend and have a hearing. In case said viewers fail to meet on the day designated, they may meet on the following day, as provided by law, without further notice.

County Surveyor's Report and Field Notes

Witness my hand and the official seal of said County, this 1st day of September, 1960.

(Seal of James L. Conroy, County Clerk, Wyandotte County, Kansas, 1960)

notice of said proposed road to be published in Wyandotte Echo (a weekly newspaper, published in Kansas City, Kansas, Kansas,) for two consecutive weeks and that said notice was so published in said newspaper, on the 8th day of September, 19 60, the 15th day of September, 19 60, and the day of

19, and also caused similar notices to be posted to public view upon the bulletin board in his office from August 29th 19 60, to Sept. 30th 19 60, and similar notices to be publicly posted in the following places, to-wit:

from Aug. 29 1960, to Sept. 30 1960, at Beg Pt. Quindaro Township from 19, to 19, at in Township from 19, to 19, at in Township and had also caused record of same to be made in the County Commissioner's

Rec...y of October, 19 60 Thomas F. Lally County Surveyor

pre...is report of survey of said proposed road, plat and field notes, in words and figures as

fol...oard, I met with Commissioner Robertson, Commissioner Meeks and viewers, at the of in Quindaro

Township, on the 30th day of September, 19 60, and under the direction of said viewers, proceeded to survey said road as petitioned for, conspicuously marking the same throughout, and noting the courses and distances, and I do hereby certify that the following is a correct return of the survey of said road, and plat of the same, to-wit:

Beginning at a point of intersection of Fayette, Seward Avenue and North 82nd St. Terr., thence south to the intersection of North 82nd St. Terr. and Georgia thereby vacating North 82nd St. Terr.

Also, beginning at a point of intersection of 83rd At. and Genessee St., thence northeasterly to the intersection of Genessee St. and Main St., thereby vacating Genessee St.

ROAD RECORD

Acme Bindery Co.—4537

PLAT AND FIELD NOTES IN FOLDER

County
Surveyor's
Plat and
Field Notes

Field Notes

ALSO, upon said 4th day of October, 19 60, said Commissioner Robertson, Commissioner Meeks and Commissioner Reardon, Viewers, presented to said County Board their several reports, as follows, to-wit:

"Pursuant to Commissioners' Notice, we met at the _____ of _____ in Quindaro Township, on the 30th day of September, 19 60, and taking to our assistance _____ and _____, as chain carriers, and _____ as marker, proceeded to view the route of the road petitioned for, which was surveyed under our direction by Thomas F. Lally County Surveyor, the field notes and plat of which survey are hereto attached and form part of this report, and after careful deliberation we are of the opinion that said road is ^{NOT} practicable, and of ^{NO} public utility, and recommend that it ~~be granted, as located and surveyed,~~ and that it be established and opened 16.66 feet wide."

Viewers' Report
of View and
Survey

Notice sent to Highway Commission 10-7-60

WYANDOTTE COUNTY, KANSAS

Viewers' Report of Damages Claimed and Awarded

And further report that the following is a complete list of the names of all persons (Owners, Agents or Guardians) who filed claims with us for damages or compensation, (which said claims are herewith submitted,) by reason of the location and establishment of said proposed road and the amount awarded to each, by us, to-wit:

NAMES	Owner, Agent or Guardian	FRACTIONAL PART	Sec.	Twp.	R'ng	Acres Appropriated	Am't Claimed	Am't Awarded by Viewers	Commissioners Revision
NO CLAIMS FILED					NO CLAIMS ALLOWED				

Petitioner's Affidavit of Service of Notice

ALSO, upon said day of, 19....., there was presented to said County Board, the affidavit of one of the petitioners aforesaid, setting forth that due notice of the of said proposed road, together with date of meeting of the Viewers, as per published notice of County Clerk, had been served upon each of the persons noted below, who, as Owners, Agents, or Guardians were all the persons through whose premises said road is proposed to be located, except those who have signed Relinquishment, to-wit:

Date When Notice Was Served	NAME OF PERSON	Owner, Agent or Guardian	FRACTIONAL PART	Sec.	Twp.	Range	REMARKS

Final Order of Board of County Commissioners

WHEREUPON, on the 6th day of October, 1960, the following action thereon was had by said Board of County Commissioners, to-wit:

Upon due consideration, no legal objection having been offered against the ~~establishment~~^{creation} of said road, and believing the same to be of public utility, it is ORDERED: that the Viewers' Report of View and Report and Plat of Survey be adopted, and that said road be ~~declared located and established~~^{created} as a public highway in accordance therewith; full record thereof to be made in the County Road Record and Plat, as Road No., and the Trustees of Quindaro Township be notified to cause the same to be opened for public travel.

I CERTIFY, that the foregoing is a complete record of the location and establishment of said road No., as required by law to be made, and that the same was recorded on the day of, 19.....

County Clerk.