

Wyandotte County Surveyor's Office
Road Record Books

Book - K - Pages 1-640

3 - 22 - 82

Wyandotte County Surveyor's Office
Road Record Books

Book - K - Pages 1-640

3 - 22 - 82

ROAD RECORD

Acme Bindery Co. 8057

Road No. _____
BE IT REMEMBERED, That on the 15th day of July, 19 60, a Road Petition signed by
Clyde B. Adams and 12 others, was presented to the Board of County Commissioners of
 Wyandotte County, Kansas, praying for vacation of a certain road, described as follows, to-wit:

PETITION

"All that part of Fairfax Road (80 feet wide) lying North of the extended North line of Kindelberger Road and South of a line 642 feet North of and parallel with the North line of said Kindelberger Road." ending at the south end of vacated Fairfax Road as shown in Road Record Book H, page 342 in 1941.

SAID PETITION was accompanied with Bond, as required by law, signed by _____
 as principal, and _____ and _____ as sureties, in the
 penal sum of _____ DOLLARS, (\$ _____)

BOND

WE, The undersigned, owning land along the line of the _____ road described in the accompanying
 petition, hereby relinquish all claim of damage that we might have, either as owner or agent, by reason of land to be appropri-
 ated as right of way for said road, and waive notice to land owners, provided by law, and donate the land for right of way
 for said road through the lands, a description of which is placed opposite our several names:

Relinquishment
of Claim
for Damages

NAMES	Owner or Agent	DESCRIPTION	S	T	R	Total Number of Acres in Description
Harry D. Chumley - James Bushong Mande A. Leahy Irene E. Olson Queenie Leimkubler Arlene Cooper C. P. Ford W. J. Kanorky E. R. Mills Tommie Zlansh Mike Hatujoll Alexander Gervoich						

I, _____ one of the petitioners on the Petition herewith
 submitted, do hereby certify that all of the resident land owners owning land along the line of the road described therein
 have signed the within relinquishment except: _____

Signed: _____
 One of the Petitioners.

WYANDOTTE COUNTY, KANSAS

WHEREUPON, said bond was approved by the Board, and it appearing to the satisfaction of the Board, that the law had been substantially complied with, it was ordered, that Commissioner Robertson, Commissioner Meeks and Commissioner Reardon be appointed viewers of the proposed road, and that they meet in conjunction with the County Surveyor, at the of in Quindaro Township, on the 30th day of September, 19 60, and proceed to view and lay out said road, according to law, giving to all parties a hearing, and make due report of their proceedings to the County Board.

Appointment of Viewers

AFTERWARDS, TO-WIT: On the 1st day of September, 19 60, James L. Conroy

County Board his certificate, under seal, setting forth, that pursuant to law he had caused public

notice, that a legal petition signed by Clyde B. Adams and other householders of Quindaro Township, in said County, has been presented to the Board of County Commissioners, praying for the vacation of a road, as follows, viz.: All that part of Fairfax Road (80 feet wide) lying north of the extended north line of Kindelberger Road and south of a line 642 feet north of and parallel with the north line of said Kindelberger Road ending at the south end of vacated Fairfax Road as shown in Road Record Book H, page 342 in 1941. And that said Board has appointed Courtney A. Robertson, Cordell D. Meeks, and Joseph F. Reardon, viewers, who will meet at the point of beginning of said road, as petitioned for on the 30th day of September, 1960, and proceed to view said road, as the law directs, at which time and place all persons interested may attend and have a hearing. In case said viewers fail to meet on the day designated, they may meet on the following day, as provided by law, without further notice.

notice of said proposed road to be published in Wyandotte Echo (a weekly newspaper, published in Kansas City Kansas,) for two consecutive weeks and that said notice was so published in said newspaper, on the 8th day of September, 19 60, the 15th day of September, 19 60, and the day of September, 19 60, and also caused similar notices to be posted to public view upon the bulletin board in his office from August 29, 19 60, to September 30, 19 60, and similar notices to be publicly posted in the following places, to-wit: from 8-29 1960, 9-30 19 60, at in Quindaro Township from 19, 19, at in Township from 19, 19, at in Township and had also caused record of same to be made in the County Commissioner's

PROOF OF PUBLIC NOTICE

Witness my hand and the official seal of said County, this 1st day of September, 1960.

JAMES L. CONROY, County Surveyor

County Surveyor's Report and Field Notes

his report of survey of said proposed road, plat and field notes, in words and figures as follows, to-wit:

Pursuant to the order of the Board, I met with Commissioner Robertson, Commissioner Meeks and Commissioner Reardon, at the of in Quindaro Township, on the 30th day of September, 19 60, and under the direction of said viewers, proceeded to survey said road as petitioned for, conspicuously marking the same throughout, and noting the courses and distances, and I do hereby certify that the following is a correct return of the survey of said road, and plat of the same, to-wit:

"All that part of Fairfax Road (80 feet wide) lying North of the extended North line of Kindelberger Road and South of a line 642 feet North of and parallel with the North line of said Kindelberger Road." ending at the south end of vacated Fairfax Road as shown in Road Record Book H, page 342 in 1941

ROAD RECORD

Acme Blotter Co. 8857

PLAT & FIELD NOTES IN FOLDER

County
Surveyor's
Plat and
Field Notes

Field Notes

ALSO, upon said 6th day of October, 1960, said Commissioner Robertson, Commissioner and Meeks & Comm. Reardon, Viewers, presented to said County Board their several reports, as follows, to-wit:

"Pursuant to Commissioners' Notice, we met at the _____ of _____ in Quindaro Township, on the 30th day of September, 1960, and taking to our assistance _____ and _____, as chain carriers, and _____ as marker, proceeded to view the route of the road petitioned for, which was surveyed under our direction by Thomas F. Lally County Surveyor, the field notes and plat of which survey are hereto attached and form part of this report, and after careful deliberation we are of the opinion that said road is ^{not} ~~not~~ ^{no} ~~no~~ of public utility, and recommend that it be ~~granted, as~~ ~~about and surveyed and that it be established and opened~~ vacated _____ feet wide."

Viewers' Report
of View and
Survey

WYANDOTTE COUNTY, KANSAS

Viewers' Report of Damages Claimed and Awarded

And further report that the following is a complete list of the names of all persons (Owners, Agents or Guardians) who filed claims with us for damages or compensation, (which said claims are herewith submitted), by reason of the location and establishment of said proposed road and the amount awarded to each, by us, to-wit:

NAMES	Owner, Agent or Guardian	FRACTIONAL PART	Sec.	Twp.	R'ng	Acres Appropriated	Am't Claimed	Am't Awarded by Viewers	Commissioners Revision
NO CLAIMS FILED					NO CLAIMS ALLOWED				

Petitioner's Affidavit of Service of Notice

ALSO, upon said day of, 19....., there was presented to said County Board, the affidavit of one of the petitioners aforesaid, setting forth that due notice of the of said proposed road, together with date of meeting of the Viewers, as per published notice of County Clerk, had been served upon each of the persons noted below, who, as Owners, Agents, or Guardians were all the persons through whose premises said road is proposed to be located, except those who have signed Relinquishment, to-wit:

Date When Notice Was Served	NAME OF PERSON	Owner, Agent or Guardian	FRACTIONAL PART	Sec.	Twp.	Range	REMARKS

Final Order of Board of County Commissioners

WHEREUPON, on the 5th day of October....., 19 60., the following action thereon was had by said Board of County Commissioners, to-wit:

vacation
Upon due consideration, no legal objection having been offered against the ~~establishment~~ of said road, and believing the same to be of ~~public~~ utility, it is ORDERED: that the Viewers' Report of View and Report and Plat of Survey be adopted, and that said road be ~~declared located and established~~ vacated and established as a public highway, in accordance therewith; full record thereof to be made in the County Road Record and Plat, as Road No....., and the Trustees of Quindaro Township be notified to cause the same to be opened for public travel.

Notice sent to Highway Commission 11-15-60

I CERTIFY, that the foregoing is a complete record of the location and establishment of said road No....., as required by law to be made, and that the same was recorded on the day of, 19.....

County Clerk.

ROAD RECORD

Acme Bindery Co. 8057

Road No. _____
BE IT REMEMBERED, That on the 9th day of June, 1960, a Road Petition signed by
Louis C. Miller and 11 others, was presented to the Board of County Commissioners of
 Wyandotte County, Kansas, praying for _____ Location _____ of a certain road, described as follows, to-wit:

PETITION

Greeley Avenue, Waverly Avenue, 73rd Street and 74th Street, in Millhaven, s sub-
 division in Wyandotte County, Kansas

SAID PETITION was accompanied with Bond, as required by law, signed by _____
 as principal, and _____ and _____ as sureties, in the
 penal sum of _____ DOLLARS, (\$ _____)

BOND

WE, The undersigned, owning land along the line of the _____ road described in the accompanying
 petition, hereby relinquish all claim of damage that we might have, either as owner or agent, by reason of land to be approp-
 riated as right of way for said road, and waive notice to land owners, provided by law, and donate the land for right of way
 for said road through the lands, a description of which is placed opposite our several names:

Relinquishment
 of Claim
 for Damages

NAMES	Owner or Agent	DESCRIPTION	S	T	R	Total Number of Acres in Description
Mrs. F. Van Cleave Pauline Balliett Charles Runford John P. Miller Mrs. Fray Guthrie William R. Newsome Mrs. Ralph Miller D. W. Morgan H. C. Schabler Le Roy E. Miller Mrs. James W. Dobbs						

I, _____ one of the petitioners on the Petition herewith
 submitted, do hereby certify that all of the resident land owners owning land along the line of the road described therein
 have signed the within relinquishment except: _____

Signed: _____
 One of the Petitioners.

WYANDOTTE COUNTY, KANSAS

WHEREUPON, said bond was approved by the Board, and it appearing to the satisfaction of the Board, that the law had been substantially complied with, it was ordered, that Commissioner Robertson, Commissioner Meeks and Commissioner Reardon be appointed viewers of the proposed road, and that they meet in conjunction with the County Surveyor, at the _____ of _____ in Quindaro Township, on the 7th day of October, 19 60, and proceed to view and lay out said road, according to law, giving to all parties a hearing, and make due report of their proceedings to the County Board.

Appointment of Viewers

AFTERWARDS, TO-WIT: On the 8th day of September, 19 60, James L. Conroy County Clerk, presented to said Board his certificate, under seal, setting forth, that pursuant to law he had caused public

Wyandotte County, Kansas
To Whom It May Concern:
 Take notice, that a legal petition signed by Louis C. Miller and other householders of Quindaro Township, in said County, has been presented to the Board of County Commissioners, praying for the location of roads as follows, viz:
 Greeley Avenue, Waverly Avenue, 73rd Street and 74th Street, in Millhaven, a subdivision in Wyandotte County, Kansas.
 And that said Board has appointed Courtney A. Robertson, Cordell D. Meeks and Joseph F. Reardon viewers, who will meet at the point of beginning of said road, as petitioned for on the 7th day of October, 1960, and proceed to view said roads, as the law directs, at which time and place all persons interested may attend and have a hearing. In case said viewers fail to meet on the day designated, they may meet on the following day, as provided by law, without further notice.
 Witness my hand and the official seal of said County, this 8th day of September, 1960.

PROOF OF PUBLIC NOTICE

notice of said proposed road to be published in Wyandotte Echo (a weekly newspaper, published in Kansas City, Kansas,) for two consecutive weeks and that said notice was so published in said newspaper, on the 15th day of September, 19 60, the 22nd day of September, 19 60, and the _____ day of _____, 19 _____, and also caused similar notices to be posted to public view upon the bulletin board in his office from September 8, 19 60, to October 7, 19 60, and similar notices to be publicly posted in the following places, to-wit:
 from 9-8, 19 60, 10-7, 19 60, at _____ in Quindaro Township
 from _____, 19 _____, at _____ in _____ Township
 from _____, 19 _____, at _____ in _____ Township
 and had also caused record of same to be made in the County Commissioner's

_____ of October, 19 60, Thomas F. Lally County Surveyor

County Surveyor's Report and Field Notes

presented to said County Board, his report of survey of said proposed road, plat and field notes, in words and figures as follows, to-wit:

Pursuant to the order of the Board, I met with Commissioner Robertson, Commissioner Meeks and Commissioner Reardon viewers, at the _____ of _____ in Quindaro Township, on the 7th day of October, 19 60, and under the direction of said viewers, proceeded to survey said road as petitioned for, conspicuously marking the same throughout, and noting the courses and distances, and I do hereby certify that the following is a correct return of the survey of said road, and plat of the same, to-wit:

Greeley Avenue, Waverly Avenue, 73rd Street and 74th Street, in Millhaven, a subdivision in Wyandotte County, Kansas

ROAD RECORD

Acme Bindery Co. 8057

PLAT & FIELD NOTES IN FOLDER

County
Surveyor's
Plat and
Field Notes

Field Notes

ALSO, upon said 13th day of October, 19 60., said Commissioner Robertson, Comm. Meeks and Commissioner Reardon, Viewers, presented to said County Board their several reports, as follows, to-wit:
"Pursuant to Commissioners' Notice, we met at the of in Quindaro Township, on the 7th day of October, 19 60., and taking to our assistance and, as chain carriers, and as marker, proceeded to view the route of the road petitioned for, which was surveyed under our direction by Thomas F. Lally County Surveyor, the field notes and plat of which survey are hereto attached and form part of this report, and after careful deliberation we are of the opinion that said road is practicable, and of public utility, and recommend that it be granted, as located and surveyed, and that it be established and opened feet wide."

Viewers' Report
of View and
Survey

WYANDOTTE COUNTY, KANSAS

Viewers' Report of Damages Claimed and Awarded

And further report that the following is a complete list of the names of all persons (Owners, Agents or Guardians) who filed claims with us for damages or compensation, (which said claims are herewith submitted), by reason of the location and establishment of said proposed road and the amount awarded to each, by us, to-wit:

NAMES	Owner, Agent or Guardian	FRACTIONAL PART	Sec.	Twp.	R'ng	Acres Appropriated	Am't Claimed	Am't Awarded by Viewers	Commissioners Revision
NO CLAIMS FILED									

NO CLAIMS ALLOWED

Petitioner's Affidavit of Service of Notice

ALSO, upon said..... day of....., 19....., there was presented to said County Board, the affidavit of.....one of the petitioners aforesaid, setting forth that due notice of the.....of said proposed road, together with date of meeting of the Viewers, as per published notice of County Clerk, had been served upon each of the persons noted below, who, as Owners, Agents, or Guardians were all the persons through whose premises said road is proposed to be located, except those who have signed Relinquishment, to-wit:

Date When Notice Was Served	NAME OF PERSON	Owner, Agent or Guardian	FRACTIONAL PART	Sec.	Twp.	Range	REMARKS

Final Order of Board of County Commissioners

WHEREUPON, on the 13th day of October....., 1960 the following action thereon was had by said Board of County Commissioners, to-wit:

Upon due consideration, no legal objection having been offered against the establishment of said road, and believing the same to be of public utility, it is ORDERED: that the Viewers' Report of View and Report and Plat of Survey be adopted, and that said road be declared located and established as a public highway, in accordance therewith; full record thereof to be made in the County Road Record and Plat, as Road No....., and the Trustees of..... Township be notified to cause the same to be opened for public travel.

Notice sent to Highway Commission 11-15-60

I CERTIFY, that the foregoing is a complete record of the location and establishment of said road No....., as required by law to be made, and that the same was recorded on the..... day of....., 19.....

.....
County Clerk.

ROAD RECORD

Acme Bindery Co. 8027

Road No. _____
BE IT REMEMBERED, That on the 21st day of September, 1960, a Road Petition signed by
L. D. Wiard and 15 others, was presented to the Board of County Commissioners of
 Wyandotte County, Kansas, praying for Location _____ of a certain road, described as follows, to-wit:

PETITION

Beginning at a point on the North line of Lakewood Addition 25.70' East of the Northwest corner thereof, in Section 29-11-23: thence N 11° 57' W 300.00'; thence N 11° 14' W 322.32'; thence N 6° 53' E 200.00' thence N 33° 39' E 335.00'; thence North 227.00', being a continuation of Linda Lane in said Addition.

SAID PETITION was accompanied with Bond, as required by law, signed by _____
 as principal, and _____ and _____ as sureties, in the
 penal sum of _____ DOLLARS, (\$ _____)

BOND

WE, The undersigned, owning land along the line of the _____ road described in the accompanying petition, hereby relinquish all claim of damage that we might have, either as owner or agent, by reason of land to be appropriated as right of way for said road, and waive notice to land owners, provided by law, and donate the land for right of way for said road through the lands, a description of which is placed opposite our several names:

Relinquishment
of Claim
for Damages

NAMES	Owner or Agent	DESCRIPTION	S	T	R	Total Number of Acres in Description
Glen L. A. Feur						
Paul S. Wiard						
Homer F. Miesse						
Virgil Jones						
Gerald L. Patrick						
William D. Grinstead						
Ralph L. Klamm						
Albert F. Wiard						
Paul Hwel						
Raymond E. Reymolds						
Art Pevner						
John F. Blanz						
Vernon L. Plear						
Lena C. Williams						
John J. Button						

I, _____ one of the petitioners on the Petition herewith submitted, do hereby certify that all of the resident land owners owning land along the line of the road described therein have signed the within relinquishment except: _____

Signed: _____
One of the Petitioners.

WYANDOTTE COUNTY, KANSAS

WHEREUPON, said bond was approved by the Board, and it appearing to the satisfaction of the Board, that the law had been substantially complied with, it was ordered, that Commissioner Robertson, Commissioner Reardon and ... be appointed viewers of the proposed road, and that they meet in conjunction with the County Surveyor, at the ... of ... in Delaware Township, on the 18th day of November, 19 60, and proceed to view and lay out said road, according to law, giving to all parties a hearing, and make due report of their proceedings to the County Board.

Appointment of Viewers

AFTERWARDS, TO-WIT: On the 17 day of October, 19 60, James L. Conroy

County Board his certificate, under seal, setting forth, that pursuant to law he had caused public

Take notice, that a legal petition signed by L. D. Wiard and other householders of Delaware Township, in said County, has been presented to the Board of County Commissioners, praying for the location of a road, as follows, viz: Beginning at a point on the North line of Lakewood Addition 25.70 feet East of the Northwest corner thereof in Section 29-11-23, thence North 11° 57' West 300 feet, thence North 11° 14' West 322.32 feet, thence North 6° 53' East 200 feet, thence North 33° 39' East 335 feet, thence North 227 feet, being a continuation of Linda Lane in said Addition. And that said Board has appointed Courtney A. Robertson, Cordell D. Meeks and Joseph F. Reardon viewers, who will meet at the point of beginning of said road, as petitioned for on the 18th day of November, 1960, and proceed to view said road, as the law directs, at which time and place all persons interested may attend and have a hearing. In case said viewers fail to meet on the day designated, they may meet on the following day, as provided by law, without further notice. Witness my hand and the official seal of said County, this 17th day of October, 1960.

PROOF OF PUBLIC NOTICE

notice of said proposed road to be published in Wyandotte Echo (a weekly newspaper, published in Kansas City Kansas,) for two consecutive weeks and that said notice was so published in said newspaper, on the 20 day of October, 19 60, the 27th day of October, 19 60, and the ... day of ... 19 ... and also caused similar notices to be posted to public view upon the bulletin board in his office from October 17 19 60, to November 25 19 60, and similar notices to be public'y posted in the following places, to-wit: from 10-17 19 60, 11-25 19 60, at ... in Delaware Township from ... 19 ... 19 ... at ... in ... Township from ... 19 ... 19 ... at ... in ... Township and had also caused record of same to be made in the County Commissioner's

County Surveyor's Report and Field Notes

Record of November, 19 60, Thomas F. Lally County Surveyor

present his report of survey of said proposed road, plat and field notes, in words and figures as follows:

Pursuant to the order of the Board, I met with Commissioner Robertson, Commissioner Reardon and ... viewers, at the ... of ... in Delaware Township, on the 18th day of November, 19 60, and under the direction of said viewers, proceeded to survey said road as petitioned for, conspicuously marking the same throughout, and noting the courses and distances, and I do hereby certify that the following is a correct return of the survey of said road, and plat of the same, to-wit:

Beginning at a point on the North line of Lake wood Addition 25.70' East of the Northwest corner thereof, in Section 29-11-23; thence N 11° 57' W 300.00'; thence N 11° 14' W 322.32'; thence N 6° 53' E 200.00'; thence N 33° 39' E 335.00'; thence North 227.00', being a continuation of Linda Lane in said Addition.

ROAD RECORD

Acme Bindery Co. - 3057

PLAT & FIELD NOTES IN FOLDER

County
Surveyor's
Plat and
Field Notes

Field Notes

ALSO, upon said 25 day of November, 19 60, said Commissioner Robertson and Commissioner Reardon, Viewers, presented to said County Board their several reports, as follows, to-wit:

"Pursuant to Commissioners' Notice, we met at the of in Delaware Township, on the 18th day of November, 19 60, and taking to our assistance and, as chain carriers, and as marker, proceeded to view the route of the road petitioned for, which was surveyed under our direction by Thomas F. Lally County Surveyor, the field notes and plat of which survey are hereto attached and form part of this report, and after careful deliberation we are of the opinion that said road is practicable, and of public utility, and recommend that it be granted, as located and surveyed, and that it be established and opened feet wide."

Viewers' Report
of View and
Survey

WYANDOTTE COUNTY, KANSAS

Viewers' Report of Damages Claimed and Awarded

And further report that the following is a complete list of the names of all persons (Owners, Agents or Guardians) who filed claims with us for damages or compensation, (which said claims are herewith submitted), by reason of the location and establishment of said proposed road and the amount awarded to each, by us, to-wit:

NAMES	Owner, Agent or Guardian	FRACTIONAL PART	Sec.	Twp.	R'nge	Acres Appropriated	Am't Claimed	Am't Awarded by Viewers	Commissioners Revision
NO CLAIMS FILED					NO CLAIMS ALLOWED				

Petitioner's Affidavit of Service of Notice

ALSO, upon said..... day of....., 19....., there was presented to said County Board, the affidavit of..... one of the petitioners aforesaid, setting forth that due notice of the..... of said proposed road, together with date of meeting of the Viewers, as per published notice of County Clerk, had been served upon each of the persons noted below, who, as Owners, Agents, or Guardians were all the persons through whose premises said road is proposed to be located, except those who have signed Relinquishment, to-wit:

Date When Notice Was Served	NAME OF PERSON	Owner, Agent or Guardian	FRACTIONAL PART	Sec.	Twp.	Range	REMARKS

Final Order of Board of County Commissioners

WHEREUPON, on the 25th day of November....., 1960., the following action thereon was had by said Board of County Commissioners, to-wit:

Upon due consideration, no legal objection having been offered against the establishment of said road, and believing the same to be of public utility, it is ORDERED: that the Viewers' Report of View and Report and Plat of Survey be adopted, and that said road be declared located and established as a public highway, in accordance therewith; full record thereof to be made in the County Road Record and Plat, as Road No....., and the Trustees of..... Township be notified to cause the same to be opened for public travel.

Notice Sent to Highway Commission 11-25-60

I CERTIFY, that the foregoing is a complete record of the location and establishment of said road No....., as required by law to be made, and that the same was recorded on the..... day of....., 19.....

County Clerk.

ROAD RECORD

Acme Bindery Co. 8057

Road No.
BE IT REMEMBERED, That on the 3 day of October, 19 60, a Road Petition signed by
Robert H. Boyer and 12 others, was presented to the Board of County Commissioners of
 Wyandotte County, Kansas, praying for location of a certain road, described as follows, to-wit:
 Beginning at 70th & Haskell Avenue to 69th & Haskell Avenue, 69th Street from
 Verde Drive to the north boundary of Villa Verde Addition.

PETITION

SAID PETITION was accompanied with Bond, as required by law, signed by.....
 as principal, and and as sureties, in the
 penal sum of..... DOLLARS, (\$.....)

BOND

WE, The undersigned, owning land along the line of the..... road described in the accompanying
 petition, hereby relinquish all claim of damage that we might have, either as owner or agent, by reason of land to be approp-
 riated as right of way for said road, and waive notice to land owners, provided by law, and donate the land for right of way
 for said road through the lands, a description of which is placed opposite our several names:

Relinquishment
of Claim
for Damages

NAMES	Owner or Agent	DESCRIPTION	S	T	R	Total Number of Acres in Description
Fred H. Leive Mike McCarty Joe Countney John E. Hill, Jr. Marie Dudley Mrs. George Gunther, Jr. Mrs. Betty Sullivan Mrs. Don A. Ellis Mrs. Larry Novotney Mrs. E. C. Boddington Mrs. G. C. Rimel Mrs. C. H. Yates						

I, one of the petitioners on the Petition herewith
 submitted, do hereby certify that all of the resident land owners owning land along the line of the road described therein
 have signed the within relinquishment except:.....

Signed:
 One of the Petitioners.

WYANDOTTE COUNTY, KANSAS

Appointment of Viewers

WHEREUPON, said bond was approved by the Board, and it appearing to the satisfaction of the Board, that the law had been substantially complied with, it was ordered, that Commissioner Robertson, Commissioner Reardon and be appointed viewers of the proposed road, and that they meet in conjunction with the County Surveyor, at the of in Quindaro Township, on the 18th day of November, 19 60., and proceed to view and lay out said road, according to law, giving to all parties a hearing, and make due report of their proceedings to the County Board.

AFTERWARDS, TO-WIT: On the 17th day of October, 19 60., James L. Conroy

County Board his certificate, under seal, setting forth, that pursuant to law he had caused public

that a legal petition signed by Robert H. Boyer and other householders of Quindaro Township, in said County, has been presented to the Board of County Commissioners, praying for the location of roads as follows, viz: Beginning at 70th & Haskell Avenue to 69th & Haskell Avenue, 69th Street from Verde Drive to the north boundary of Villa Verde Addition. And that said Board has appointed Courtney A. Robertson, Cordell D. Meeks and Joseph F. Reardon viewers, who will meet at the point of beginning of said roads, as petitioned for on the 18th day of November, 1960, and proceed to view said roads, as the law directs, at which time and place all persons interested may attend and have a hearing. In case said viewers fail to meet on the day designated, they may meet on the following day, as provided by law, without further notice. Witness my hand and the official seal of said County, this 17th day

notice of said proposed road to be published in Wyandotte Echo (a weekly newspaper, published in Kansas City Kansas,) for two consecutive weeks and that said notice was so published in said newspaper, on the 20th day of October, 19 60, the 27th day of October, 19 60, and the day of 19 , and also caused similar notices to be posted to public view upon the bulletin board in his office from October 17 19 60, to November 25 19 60, and similar notices to be publicly posted in the following places, to-wit: from 10-17 19 60, 11-25 19 60, at in Quindaro Township from 19 , 19 , at in Township from 19 , 19 , at in Township and had also caused record of same to be made in the County Commissioner's

PROOF OF PUBLIC NOTICE

Record of November, 19 60, Thomas F. Lally County Surveyor

presented to said County Board, his report of survey of said proposed road, plat and field notes, in words and figures as follows, to-wit:

County Surveyor's Report and Field Notes

Pursuant to the order of the Board, I met with Commissioner Robertson, Commissioner Reardon and viewers, at the of in Quindaro Township, on the 18th day of November, 19 60., and under the direction of said viewers, proceeded to survey said road as petitioned for, conspicuously marking the same throughout, and noting the courses and distances, and I do hereby certify that the following is a correct return of the survey of said road, and plat of the same, to-wit:

Beginning at 70th and Haskell Avenue to 69th and Haskell Avenue, 69th Street from Verde Drive to the North boundary of Villa Verde Addition.

ROAD RECORD

Acme Bindery Co. - 8057

PLAT AND FIELD NOTES IN FOLDER

County
Surveyor's
Plat and
Field Notes

Field Notes

ALSO, upon said 25 day of November, 19 60, said Commissioner Robertson and Commissioner Reardon, Viewers, presented to said County Board their several reports, as follows, to-wit:

"Pursuant to Commissioners' Notice, we met at the of in Township, on the day of, 19, and taking to our assistance and, as chain carriers, and as marker, proceeded to view the route of the road petitioned for, which was surveyed under our direction by Thomas F. Lally County Surveyor, the field notes and plat of which survey are hereto attached and form part of this report, and after careful deliberation we are of the opinion that said road is practicable, and of public utility, and recommend that it be granted, as located and surveyed, and that it be established and opened feet wide."

Viewers' Report
of View and
Survey

WYANDOTTE COUNTY, KANSAS

Viewers' Report of Damages Claimed and Awarded

And further report that the following is a complete list of the names of all persons (Owners, Agents or Guardians) who filed claims with us for damages or compensation, (which said claims are herewith submitted), by reason of the location and establishment of said proposed road and the amount awarded to each, by us, to-wit:

NAMES	Owner, Agent or Guardian	FRACTIONAL PART	Sec.	Twp.	Range	Acres Appropriated	Am't Claimed	Am't Awarded by Viewers	Commissioners Revision
NO CLAIMS FILED					NO CLAIMS ALLOWED				

Petitioner's Affidavit of Service of Notice

ALSO, upon said.....day of....., 19....., there was presented to said County Board, the affidavit of.....one of the petitioners aforesaid, setting forth that due notice of the.....of said proposed road, together with date of meeting of the Viewers, as per published notice of County Clerk, had been served upon each of the persons noted below, who, as Owners, Agents, or Guardians were all the persons through whose premises said road is proposed to be located, except those who have signed Relinquishment, to-wit:

Date When Notice Was Served	NAME OF PERSON	Owner, Agent or Guardian	FRACTIONAL PART	Sec.	Twp.	Range	REMARKS

Final Order of Board of County Commissioners

WHEREUPON, on the 25 day of November, 19 60, the following action thereon was had by said Board of County Commissioners, to-wit:

Upon due consideration, no legal objection having been offered against the establishment of said road, and believing the same to be of public utility, it is ORDERED: that the Viewers' Report of View and Report and Plat of Survey be adopted, and that said road be declared located and established as a public highway, in accordance therewith; full record thereof to be made in the County Road Record and Plat, as Road No....., and the Trustees of.....Township be notified to cause the same to be opened for public travel.

Notice Sent to Highway Commission 11-25-60

I CERTIFY, that the foregoing is a complete record of the location and establishment of said road No....., as required by law to be made, and that the same was recorded on the.....day of....., 19.....

County Clerk.

ROAD RECORD

Acme Bindery Co. 8957

Road No.

BE IT REMEMBERED, That on the 8th day of September, 1960, a Road Petition signed by William F. Geiger and 15 others, was presented to the Board of County Commissioners of Wyandotte County, Kansas, praying for Location of a certain road, described as follows, to-wit:

PETITION

Beginning at Strong Avenue east from 53rd street 400 feet, north from intersection 52nd street Terrace on Strong Avenue 384.71 feet to intersection 52nd street Terrace & Powell Avenue including cul-de-sac at intersection, east from intersection 52nd Street Terrace and Powell Avenue 130 feet.

SAID PETITION was accompanied with Bond, as required by law, signed by as principal, and as sureties, in the penal sum of DOLLARS, (\$.....)

BOND

WE, The undersigned, owning land along the line of the road described in the accompanying petition, hereby relinquish all claim of damage that we might have, either as owner or agent, by reason of land to be appropriated as right of way for said road, and waive notice to land owners, provided by law, and donate the land for right of way for said road through the lands, a description of which is placed opposite our several names:

Relinquishment
of Claim
for Damages

NAMES	Owner or Agent	DESCRIPTION	S	T	R	Total Number of Acres in Description
Hal L. Harrison						
E. T. Shea						
John E. Rolley						
Kenneth Moore						
Charles L. Ford						
Shirley F. Martin						
O. F. Poffinbarger						
F. L. Haney						
T. M. Rosen						
Bea Swartz						
W. R. Hannaman						
Fred Kresin						
Jess Melton						
Glen Johnson						

I, one of the petitioners on the Petition herewith submitted, do hereby certify that all of the resident land owners owning land along the line of the road described therein have signed the within relinquishment except:

Signed:
One of the Petitioners.

WYANDOTTE COUNTY, KANSAS

Appointment of Viewers

WHEREUPON, said bond was approved by the Board, and it appearing to the satisfaction of the Board, that the law had been substantially complied with, it was ordered, that Commissioner Robertson, Commissioner Meeks and Commissioner Reardon be appointed viewers of the proposed road, and that they meet in conjunction with the County Surveyor, at the of in Shawnee Township, on the 2nd day of December, 19 60, and proceed to view and lay out said road, according to law, giving to all parties a hearing, and make due report of their proceedings to the County Board.

AFTERWARDS, TO-WIT: On the 3rd day of November, 19 60 James L. Conroy County Clerk, presented to said Board his certificate, under seal, setting forth, that pursuant to law he had caused public

Take notice, that a petition signed by William F. Gelger and other householders of Shawnee Township, in said County, has been presented to the Board of County Commissioners, praying for the location of roads, as follows, viz: Beginning at Strong Avenue east from 53rd street 400 feet, north from intersection 52nd street Terrace on Strong Avenue 384.71 feet to intersection 52nd street Terrace and Powell Avenue including cul-de-sac at intersection east from intersection 52nd Street Terrace and Powell Avenue 130 feet. And that said Board has appointed Courtney A. Robertson, Cordell D. Meeks, and Joseph F. Reardon Viewers, who will meet at the point of beginning of said road, as petitioned for on the 3rd day of December, 1960, and proceed to view said road, as the law directs, at which time and place all persons interested may attend and have a hearing. In case said viewers fail to meet on the day designated, they may meet on the following day, as provided by law, without further notice. Witness my hand and the official seal of said County, this 3rd day of November, 1960. JAMES L. CONROY, County Clerk

PROOF OF PUBLIC NOTICE

notice of said proposed road to be published in Wyandotte Echo (a weekly newspaper, published in Kansas City Kansas,) for two consecutive weeks and that said notice was so published in said newspaper, on the 10th day of November, 19 60, the 17th day of November, 19 60, and the day of 19 , and also caused similar notices to be posted to public view upon the bulletin board in his office from November 4 19 60, to December 2 19 60, and similar notices to be publicly posted in the following places, to-wit: from 11-4 19 60, 12-2 19 60, at in Shawnee Township from 19 , 19 , at in Township from 19 , 19 , at in Township and had also caused record of same to be made in the County Commissioner's

Red of December, 19 60, Thomas F. Lally County Surveyor

County Surveyor's Report and Field Notes

is report of survey of said proposed road, plat and field notes, in words and figures as

Pursuant to the order of the Board, I met with Commissioner Robertson, Commissioner Meeks and Comm. Reardon viewers, at the of in Shawnee Township, on the 2nd day of December, 19 60, and under the direction of said viewers, proceeded to survey said road as petitioned for, conspicuously marking the same throughout, and noting the courses and distances, and I do hereby certify that the following is a correct return of the survey of said road, and plat of the same, to-wit:

Beginning at Strong Avenue east from 53rd street 400 feet, north from intersection 52nd street Terrace on Strong Avenue 384.71 feet to intersection 52nd street Terrace & Powell Avenue including cul-de-sac at intersection, east from intersection 52nd Street Terrace and Powell Avenue 130 feet.

ROAD RECORD

19

Aemo Bindery Co. 5537

PLAT & FIELD NOTES IN FOLDER

County
Surveyor's
Plat and
Field Notes

Field Notes

ALSO, upon said 12th day of December, 19 60, said Comm. Robertson, Comm. Reardon and Comm. Meeks, Viewers, presented to said County Board their several reports, as follows, to-wit:

"Pursuant to Commissioners' Notice, we met at the _____ of _____ in Shawnee Township, on the 2nd day of December, 19 60, and taking to our assistance _____ and _____, as chain carriers, and _____ as marker, proceeded to view the route of the road petitioned for, which was surveyed under our direction by Thomas F. Lally County Surveyor, the field notes and plat of which survey are hereto attached and form part of this report, and after careful deliberation we are of the opinion that said road is practicable, and of public utility, and recommend that it be granted, as located and surveyed, and that it be established and opened _____ feet wide."

Viewers' Report
of View and
Survey

Notice sent to Highway Commission 12-13-60

WYANDOTTE COUNTY, KANSAS

Viewers' Report of Damages Claimed and Awarded

And further report that the following is a complete list of the names of all persons (Owners, Agents or Guardians) who filed claims with us for damages or compensation, (which said claims are herewith submitted), by reason of the location and establishment of said proposed road and the amount awarded to each, by us, to-wit:

NAMES	Owner, Agent or Guardian	FRACTIONAL PART	Sec.	Twp.	Range	Acres Appropriated	Am't Claimed	Am't Awarded by Viewers	Commissioners Revision	
NO CLAIMS FILED							NO CLAIMS ALLOWED			

Petitioner's Affidavit of Service of Notice

ALSO, upon said day of, 19....., there was presented to said County Board, the affidavit of one of the petitioners aforesaid, setting forth that due notice of the of said proposed road, together with date of meeting of the Viewers, as per published notice of County Clerk, had been served upon each of the persons noted below, who, as Owners, Agents, or Guardians were all the persons through whose premises said road is proposed to be located, except those who have signed Relinquishment, to-wit:

Date When Notice Was Served	NAME OF PERSON	Owner, Agent or Guardian	FRACTIONAL PART	Sec.	Twp.	Range	REMARKS

Final Order of Board of County Commissioners

WHEREUPON, on the 12th day of December, 1960, the following action thereon was had by said Board of County Commissioners, to-wit:

Upon due consideration, no legal objection having been offered against the establishment of said road, and believing the same to be of public utility, it is ORDERED: that the Viewers' Report of View and Report and Plat of Survey be adopted, and that said road be declared located and established as a public highway, in accordance therewith; full record thereof to be made in the County Road Record and Plat, as Road No., and the Trustees of Shawnee Township be notified to cause the same to be opened for public travel.

I CERTIFY, that the foregoing is a complete record of the location and establishment of said road No., as required by law to be made, and that the same was recorded on the day of, 19.....

County Clerk.

ROAD RECORD

Acme Bindery Co. 8057

Road No.

BE IT REMEMBERED, That on the 8th day of September, 19 60, a Road Petition signed by John H. Martin and 14 others, was presented to the Board of County Commissioners of Wyandotte County, Kansas, praying for Location of a certain road, described as follows, to-wit:

Webster Avenue, Kimball Avenue, 83rd Street Terrace and 84th Street in Wyn-Mar Gardens, a subdivision in Wyandotte County, Kansas

PETITION

SAID PETITION was accompanied with Bond, as required by law, signed by as principal, and and as sureties, in the penal sum of DOLLARS, (\$.....)

BOND

WE, The undersigned, owning land along the line of the road described in the accompanying petition, hereby relinquish all claim of damage that we might have, either as owner or agent, by reason of land to be appropriated as right of way for said road, and waive notice to land owners, provided by law, and donate the land for right of way for said road through the lands, a description of which is placed opposite our several names:

Relinquishment of Claim for Damages

NAMES	Owner or Agent	DESCRIPTION	S	T	R	Total Number of Acres in Description
Vincent D. Wynne						
Doris E. McIntosh						
James Dewney						
M. T. Lenihan						
Willaim E. Alstrom						
Mary E. Grove						
Kaye B. Long						
Roy N. Mare						
John F. Duma						
Jack English						
John H. Martin						
Errett Estes						
Elsie Pinkelman						
Evin D. Auterman						

I, one of the petitioners on the Petition herewith submitted, do hereby certify that all of the resident land owners owning land along the line of the road described therein have signed the within relinquishment except:

Signed:
One of the Petitioners.

WYANDOTTE COUNTY, KANSAS

WHEREUPON, said bond was approved by the Board, and it appearing to the satisfaction of the Board, that the law had been substantially complied with, it was ordered, that Commissioner Robertson, Commissioner Meeks and Commissioner Reardon be appointed viewers of the proposed road, and that they meet in conjunction with the County Surveyor, at the of in Shawnee Township, on the 2nd day of December, 19 60, and proceed to view and lay out said road, according to law, giving to all parties a hearing, and make due report of their proceedings to the County Board.

Appointment of Viewers

AFTERWARDS, TO-WIT: On the 3rd day of November, 19 60, James L. Conroy

Commissioner Robertson his certificate, under seal, setting forth, that pursuant to law he had caused public notice of said proposed road to be published in Wyandotte Echo (a weekly newspaper, published in Kansas City Kansas,) for two consecutive weeks and that said notice was so published in said newspaper, on the 10th day of November, 19 60, the 17th day of November, 19 60, and the day of, 19, and also caused similar notices to be posted to public view upon the bulletin board in his office from November 4 19 60, to December 2, 19 60, and similar notices to be publicly posted in the following places, to-wit: from 11-4 19 60, 12-2 19 60, at in Quindaro Township from 19, 19, at in Township from 19, 19, at in Township and had also caused record of same to be made in the County Commissioner's

Consent: Take notice, that a legal petition signed by John F. Martin and other householders of Quindaro Township, in said County, has been presented to the Board of County Commissioners, praying for the location of roads, as follows, viz: Webster Avenue, Kimball Avenue, 83rd Street Terrace and 84th Street in Wyn-Mar Gardens, a subdivision in Wyandotte County, Kansas. And that said Board has appointed Courtney A. Robertson, Cordell D. Meeks, and Joseph F. Reardon Viewers, who will meet at the point of beginning of said road, as petitioned for on the 2nd day of December, 1960, and proceed to view said roads, as the law directs, at which time and place all persons interested may attend and have a hearing. In case said viewers fail to meet on the day designated, they may meet on the following day, as provided by law, without further notice. Witness my hand and the official seal of said County, this 3rd day of

PROOF OF PUBLIC NOTICE

Thomas F. Lally County Surveyor presented to said County Board, his report of survey of said proposed road, plat and field notes, in words and figures as follows, to-wit:

County Surveyor's Report and Field Notes

Pursuant to the order of the Board, I met with Commissioner Robertson, Commissioner Meeks and Comm. Reardon viewers, at the of in Quindaro Township, on the 2nd day of December, 19 60, and under the direction of said viewers, proceeded to survey said road as petitioned for, conspicuously marking the same throughout, and noting the courses and distances, and I do hereby certify that the following is a correct return of the survey of said road, and plat of the same, to-wit:

Webster Avenue, Kimball Avenue, 83rd Street Terrace and 84th Street in Wyn-Mar Gardens, a subdivision in Wyandotte County, Kansas.

ROAD RECORD

Acme Bindery Co. 5057

PLAT & FIELD NOTES IN FOLDER

County
Surveyor's
Plat and
Field Notes

Field Notes

ALSO, upon said 12th day of December, 1960, said Comm. Robertson, Comm. Reardon and Comm. Meeks, Viewers, presented to said County Board their several reports, as follows, to-wit:

"Pursuant to Commissioners' Notice, we met at the _____ of _____ in Quindaro Township, on the 2nd day of December, 1960, and taking to our assistance _____ and _____, as chain carriers, and _____ as marker, proceeded to view the route of the road petitioned for, which was surveyed under our direction by Thomas F. Lally County Surveyor, the field notes and plat of which survey are hereto attached and form part of this report, and after careful deliberation we are of the opinion that said road is practicable, and of public utility, and recommend that it be granted, as located and surveyed, and that it be established and opened _____ feet wide."

Viewers' Report
of View and
Survey

WYANDOTTE COUNTY, KANSAS

Viewers' Report of Damages Claimed and Awarded

And further report that the following is a complete list of the names of all persons (Owners, Agents or Guardians) who filed claims with us for damages or compensation, (which said claims are herewith submitted), by reason of the location and establishment of said proposed road and the amount awarded to each, by us, to-wit:

NAMES	Owner, Agent or Guardian	FRACTIONAL PART	Sec.	Twp.	R'ng	Acres Appropriated	Am't Claimed	Am't Awarded by Viewers	Commissioners Revision
NO CLAIMS FILED					NO CLAIMS ALLOWED				

Petitioner's Affidavit of Service of Notice

ALSO, upon said.....day of....., 19....., there was presented to said County Board, the affidavit of.....one of the petitioners aforesaid, setting forth that due notice of the.....of said proposed road, together with date of meeting of the Viewers, as per published notice of County Clerk, had been served upon each of the persons noted below, who, as Owners, Agents, or Guardians were all the persons through whose premises said road is proposed to be located, except those who have signed Relinquishment, to-wit:

Date When Notice Was Served	NAME OF PERSON	Owner, Agent or Guardian	FRACTIONAL PART	Sec.	Twp.	Range	REMARKS

Final Order of Board of County Commissioners

WHEREUPON, on the 12th day of December....., 1960, the following action thereon was had by said Board of County Commissioners, to-wit:

Upon due consideration, no legal objection having been offered against the establishment of said road, and believing the same to be of public utility, it is ORDERED: that the Viewers' Report of View and Report and Plat of Survey be adopted, and that said road be declared located and established as a public highway, in accordance therewith; full record thereof to be made in the County Road Record and Plat, as Road No....., and the Trustees of Quindaro Township be notified to cause the same to be opened for public travel.

I CERTIFY, that the foregoing is a complete record of the location and establishment of said road No....., as required by law to be made, and that the same was recorded on the..... day of....., 19.....

County Clerk.

ROAD RECORD

Acme Bindery Co. 5937

Road No.

BE IT REMEMBERED, That on the 7th day of September, 1959, a Road Petition signed by Robert H. Boyer and 12 others, was presented to the Board of County Commissioners of Wyandotte County, Kansas, praying for Location of a certain road, described as follows, to-wit:

PETITION

Beginning at a point approximately 150 feet west of 70th Street on Verde Drive in Villa Verde Addition, thence northwesterly and northerly to a point approximately 150 feet north of intersection of 71st street and Haskell Avenue, such point being at the north boundary of Villa Verde Addition and terminating at the north boundary of Villa Verde Addition at 71st Street in Section 33-10-24.

SAID PETITION was accompanied with Bond, as required by law, signed by as principal, and and as sureties, in the penal sum of DOLLARS, (\$.....)

BOND

WE, The undersigned, owning land along the line of the road described in the accompanying petition, hereby relinquish all claim of damage that we might have, either as owner or agent, by reason of land to be appropriated as right of way for said road, and waive notice to land owners, provided by law, and donate the land for right of way for said road through the lands, a description of which is placed opposite our several names:

Relinquishment
of Claim
for Damages

NAMES	Owner or Agent	DESCRIPTION	S	T	R	Total Number of Acres in Description
John L. Sullivan Edward C. Boddington Fred H. Leive Don A. Ellis John E. Hill, Jr. Joe Courtney Dorothy M Gunther Floyd C. Morasch, Jr. J. Robert Foley O. G. Philbrook M. Wesley G.E. Casebeer						

I, one of the petitioners on the Petition herewith submitted, do hereby certify that all of the resident land owners owning land along the line of the road described therein have signed the within relinquishment except:

Signed:
One of the Petitioners.

WYANDOTTE COUNTY, KANSAS

Appointment of Viewers

WHEREUPON, said bond was approved by the Board, and it appearing to the satisfaction of the Board, that the law had been substantially complied with, it was ordered, that Commissioner Robertson, Commissioner Meeks and Commissioner Reardon be appointed viewers of the proposed road, and that they meet in conjunction with the County Surveyor, at the of in Quindaro Township, on the 2nd day of December, 19 60, and proceed to view and lay out said road, according to law, giving to all parties a hearing, and make due report of their proceedings to the County Board.

AFTERWARDS, TO-WIT: On the 3rd day of November, 19 60, James L. Conroy County Clerk, presented to said Board his certificate, under seal, setting forth, that pursuant to law he had caused public notice of said proposed road to be published in Wyandotte Echo (a weekly newspaper, published in Kansas City Kansas,) for two consecutive weeks and that said notice was so published in said newspaper, on the 10th day of November, 19 60, the 17th day of November, 19 60, and the day of November, 19 60, and also caused similar notices to be posted to public view upon the bulletin board in his office from November 4, 19 60, to December 2, 19 60, and similar notices to be publicly posted in the following places, to-wit:

PROOF OF PUBLIC NOTICE

That notice, that a legal petition signed by Robert H. Boyer and other householders of Quindaro Township, in said County, has been presented to the Board of County Commissioners, praying for the location of a road, as follows, viz:
Beginning at a point approximately 150 feet west of 70th street on Verde Drive in Villa Verde Addition, thence Northwesterly and northerly to a point approximately 150 feet north of the intersection of 71st street and Haskell Avenue, such point being at the north boundary of Villa Verde Addition terminating at the north boundary of Villa Verde Addition at 71st street in Section 33-10-24.
And that said Board has appointed Courtney A. Robertson, Cordell D. Meeks, and Joseph F. Reardon Viewers, who will meet at the point of beginning of said road, as petitioned for on the 2nd day of December, 1960, and proceed to view said road, as the law directs, at which time and place all persons interested may attend and have a hearing. In case said viewers fail to meet on the day designated, they may meet on the following day, as provided by law, without further notice.
Witness my hand and the official seal of said County, this 3rd day of November, 1960.

from 11-4 19 60, 12-2 19 60, at in Quindaro Township from 19, 19, at in Township from 19, 19, at in Township and had also caused record of same to be made in the County Commissioner's

PROOF OF PUBLIC NOTICE

Record of December, 1960, Thomas E Lally County Surveyor's report of survey of said proposed road, plat and field notes, in words and figures as follows:

County Surveyor's Report and Field Notes

In pursuance to the order of the Board, I met with Commissioner Robertson, Commissioner Reardon and Comm. Meeks viewers, at the of in Quindaro Township, on the 2nd day of December, 19 60, and under the direction of said viewers, proceeded to survey said road as petitioned for, conspicuously marking the same throughout, and noting the courses and distances, and I do hereby certify that the following is a correct return of the survey of said road, and plat of the same, to-wit:

Beginning at a point approximately 150 feet west of 70th Street on Verde Dirve in Villa Verde Addition, thence northwesterly and northerly to a point approximately 150 feet north of the intersection of 71st street and Haskell Avenue, such point being at the north boundary of Villa Verde Addition and terminating at the north boundary of Villa Verde Addition at 71st Street in Section 33-10-24.

ROAD RECORD

Acme Bindery Co. 1957

z PLAT & FIELD NOTES IN FOLDER

County
Surveyor's
Plat and
Field Notes

Field Notes

ALSO, upon said 12th day of December, 1960 said Commissioner Robertson, Comm. Meeks and Commissioner Reardon, Viewers, presented to said County Board their several reports, as follows, to-wit:

"Pursuant to Commissioners' Notice, we met at the _____ of _____ in Quindaro Township, on the 2nd day of December, 1960, and taking to our assistance _____ and _____, as chain carriers, and _____ as marker, proceeded to view the route of the road petitioned for, which was surveyed under our direction by Thomas F. Lally County Surveyor, the field notes and plat of which survey are hereto attached and form part of this report, and after careful deliberation we are of the opinion that said road is practicable, and of public utility, and recommend that it be granted, as located and surveyed, and that it be established and opened _____ feet wide."

Viewers' Report
of View and
Survey

Notice sent to Highway Commissioner 12-13-60

WYANDOTTE COUNTY, KANSAS

Viewers' Report of Damages Claimed and Awarded

And further report that the following is a complete list of the names of all persons (Owners, Agents or Guardians) who filed claims with us for damages or compensation, (which said claims are herewith submitted), by reason of the location and establishment of said proposed road and the amount awarded to each, by us, to-wit:

NAMES	Owner, Agent or Guardian	FRACTIONAL PART	Sec.	Twp.	R'ngo	Acres Appropriated	Am't Claimed	Am't Awarded by Viewers	Commissioners Revision
NO CLAIMS FILED						NO CLAIMS ALLOWED			

Petitioner's Affidavit of Service of Notice

ALSO, upon said.....day of....., 19....., there was presented to said County Board, the affidavit of.....one of the petitioners aforesaid, setting forth that due notice of the.....of said proposed road, together with date of meeting of the Viewers, as per published notice of County Clerk, had been served upon each of the persons noted below, who, as Owners, Agents, or Guardians were all the persons through whose premises said road is proposed to be located, except those who have signed Relinquishment, to-wit:

Date When Notice Was Served	NAME OF PERSON	Owner, Agent or Guardian	FRACTIONAL PART	Sec.	Twp.	Range	REMARKS

Final Order of Board of County Commissioners

WHEREUPON, on the 12th day of December....., 1960....., the following action thereon was had by said Board of County Commissioners, to-wit:

Upon due consideration, no legal objection having been offered against the establishment of said road, and believing the same to be of public utility, it is ORDERED: that the Viewers' Report of View and Report and Plat of Survey be adopted, and that said road be declared located and established as a public highway, in accordance therewith; full record thereof to be made in the County Road Record and Plat, as Road No....., and the Trustees of.....Quindaro.....Township be notified to cause the same to be opened for public travel.

I CERTIFY, that the foregoing is a complete record of the location and establishment of said road No....., as required by law to be made, and that the same was recorded on the.....day of....., 19.....

County Clerk.

ROAD RECORD

Acme Bindery Co. 8057

Road No. _____
BE IT REMEMBERED, That on the 21st day of July, 19 60, a Road Petition signed by John J. Rollheiser and 17 others, was presented to the Board of County Commissioners of Wyandotte County, Kansas, praying for _____ Location _____ of a certain road, described as follows, to-wit:
 Haskell Avenue in Rolla-Dale Addition, a subdivision in Wyandotte County, Kansas.

PETITION

SAID PETITION was accompanied with Bond, as required by law, signed by _____ as principal, and _____ and _____ as sureties, in the penal sum of _____ DOLLARS, (\$ _____)

BOND

WE, The undersigned, owning land along the line of the _____ road described in the accompanying petition, hereby relinquish all claim of damage that we might have, either as owner or agent, by reason of land to be appropriated as right of way for said road, and waive notice to land owners, provided by law, and donate the land for right of way for said road through the lands, a description of which is placed opposite our several names:

Relinquishment
of Claim
for Damages

NAMES	Owner or Agent	DESCRIPTION	S	T	R	Total Number of Acres in Description
Mrs. D. E. Hall Joe Mansfield Mr. D. L. Wright C. V. Kurtz J. R. McBuen Rex Davis Jex Stempson Carrie Strohmyer Pete Belske Donald L. Obie R. E. Walters C. J. Kindemann Deris Fagg Raymond C. Viles Nat J. Wright Chas A. Hutson Robert Lowery						

I, _____ one of the petitioners on the Petition herewith submitted, do hereby certify that all of the resident land owners owning land along the line of the road described therein have signed the within relinquishment except: _____

Signed: _____
One of the Petitioners.

WYANDOTTE COUNTY, KANSAS

WHEREUPON, said bond was approved by the Board, and it appearing to the satisfaction of the Board, that the law had been substantially complied with, it was ordered, that Commissioner Robertson, Commissioner Meeks and Commissioner Reardon be appointed viewers of the proposed road, and that they meet in conjunction with the County Surveyor, at the of in Quindaro Township, on the 16th day of December, 19 60, and proceed to view and lay out said road, according to law, giving to all parties a hearing, and make due report of their proceedings to the County Board.

Appointment of Viewers

AFTERWARDS, TO-WIT: On the 17th day of November, 19 60, James L. Courroy County Clerk, presented to said Board his certificate, under seal, setting forth, that pursuant to law he had caused public notice of said proposed road to be published in Wyandotte Echo (a weekly newspaper, published in Kansas City, Kansas,) for two consecutive weeks and that said notice was so published in said newspaper, on the 24th day of November, 19 60, the 1st day of December, 19 60, and the day of, 19, and also caused similar notices to be posted to public view upon the bulletin board in his office from 17th of Nov. 19 60, to 19th of Dec., 19 60, and similar notices to be publicly posted in the following places, to-wit:

Wyandotte County, ss.
To Whom It May Concern:
Take notice, that a legal petition signed by John J. Rollheiser and other householders of Quindaro Township, in said county, has been presented to the Board of County Commissioners, praying for the location of a road, as follows, viz: Haskell Avenue in Rolla-Dale Addition, a subdivision in Wyandotte County, Kansas.
And that said Board has appointed Courtney A. Robertson, Cordell D. Meeks and Joseph F. Reardon, Viewers, who will meet at the point of beginning of said road, as petitioned for on the 16th day of December, 1960, and proceed to view said road, as the law directs, at which time and place all persons interested may attend and have a hearing. In case said viewers fail to meet on the day designated, they may meet on the following day, as provided by law, without further notice.
Witness my hand and the official seal of said County, this 17th day of November, 1960.
JAMES L. CONROY.

from 11-17 19 60, 12-19 19 60, at in Quindaro Township from 19, 19, at in Township from 19, 19, at in Township and had also caused record of same to be made in the County Commissioner's

PROOF OF PUBLIC NOTICE

Record of said County, this 17th day of November, 1960. December, 19 60 Thomas F. Lally County Surveyor

County Surveyor's Report and Field Notes

prec... his report of survey of said proposed road, plat and field notes, in words and figures as follows, to-wit:

Pursuant to the order of the Board, I met with Commissioner Robertson, Commissioner Reardon and Commissioner Meeks viewers, at the of in Quindaro Township, on the 16 day of December, 19 60, and under the direction of said viewers, proceeded to survey said road as petitioned for, conspicuously marking the same throughout, and noting the courses and distances, and I do hereby certify that the following is a correct return of the survey of said road, and plat of the same, to-wit:

Beginning at Haskell Avenue in Rolla-Dale Addition, a subdivision in Wyandotte County, Kansas.

ROAD RECORD

Acme Bindery Co. 5057

Plat & Field Notes in Folder

County
Surveyor's
Plat and
Field Notes

Field Notes

ALSO, upon said 19th day of December, 19 60, said Commissioner Robertson, Comm. Meeks and Commissioner Reardon, Viewers, presented to said County Board their several reports, as follows, to-wit:
"Pursuant to Commissioners' Notice, we met at the of in Quindaro Township, on the 16th day of December, 19 60, and taking to our assistance and, as chain carriers, and as marker, proceeded to view the route of the road petitioned for, which was surveyed under our direction by Thomas F. Lally County Surveyor, the field notes and plat of which survey are hereto attached and form part of this report, and after careful deliberation we are of the opinion that said road is practicable, and of public utility, and recommend that it be granted, as located and surveyed, and that it be established and opened feet wide."

Viewers' Report
of View and
Survey

WYANDOTTE COUNTY, KANSAS

Viewers' Report of Damages Claimed and Awarded

And further report that the following is a complete list of the names of all persons (Owners, Agents or Guardians) who filed claims with us for damages or compensation, (which said claims are herewith submitted), by reason of the location and establishment of said proposed road and the amount awarded to each, by us, to-wit:

NAMES	Owner, Agent or Guardian	FRACTIONAL PART	Sec.	Twp.	Range	Acres Appropriated	Am't Claimed	Am't Awarded by Viewers	Commissioners Revision
NO CLAIMS FILED					NO CLAIMS ALLOWED				

Petitioner's Affidavit of Service of Notice

ALSO, upon said.....day of....., 19....., there was presented to said County Board, the affidavit of.....one of the petitioners aforesaid, setting forth that due notice of the.....of said proposed road, together with date of meeting of the Viewers, as per published notice of County Clerk, had been served upon each of the persons noted below, who, as Owners, Agents, or Guardians were all the persons through whose premises said road is proposed to be located, except those who have signed Relinquishment, to-wit:

Date When Notice Was Served	NAME OF PERSON	Owner, Agent or Guardian	FRACTIONAL PART	Sec.	Twp.	Range	REMARKS

Final Order of Board of County Commissioners

WHEREUPON, on the.....19th.....day of.....December....., 19.....60 the following action thereon was had by said Board of County Commissioners, to-wit:

Upon due consideration, no legal objection having been offered against the establishment of said road, and believing the same to be of public utility, it is ORDERED: that the Viewers' Report of View and Report and Plat of Survey be adopted, and that said road be declared located and established as a public highway, in accordance therewith; full record thereof to be made in the County Road Record and Plat, as Road No....., and the Trustees of.....Quindaro.....Township be notified to cause the same to be opened for public travel.

I CERTIFY, that the foregoing is a complete record of the location and establishment of said road No....., as required by law to be made, and that the same was recorded on the.....day of....., 19.....

County Clerk.

ROAD RECORD

Acme Bindery Co. - 8017

Road No.

BE IT REMEMBERED, That on the 3rd day of February, 19 60, a Road Petition signed by Betty J. Yoker and 12 others, was presented to the Board of County Commissioners of Wyandotte County, Kansas, praying for location of a certain road, described as follows, to-wit:

All of 82nd Street from Tauromee to Ella, all of Orville to and including cul-de-sac, Tauromee from 82nd Street Terrace to 82nd Street as shown on recorded plat of Stony Point South, a subdivision of land in Wyandotte County, Kansas, all of Ella from the West boundary of Stony Point South to the East Right-of-Way of 80th Street Terrace, all of 81st Street Terrace from the South property line of Lot 14, Block 7, South to and including cul-de-sac, all of 80th Street Terrace from Ella, South to and including cul-de-sac, as shown on the recorded plat of Stony Point South, Block 15, a subdivision of land in Wyandotte County, Kansas.

SAID PETITION was accompanied with Bond, as required by law, signed by as principal, and and as sureties, in the penal sum of DOLLARS, (\$.....)

WE, The undersigned, owning land along the line of the road described in the accompanying petition, hereby relinquish all claim of damage that we might have, either as owner or agent, by reason of land to be appropriated as right of way for said road, and waive notice to land owners, provided by law, and donate the land for right of way for said road through the lands, a description of which is placed opposite our several names:

PETITION

BOND

Relinquishment of Claim for Damages

NAMES	Owner or Agent	DESCRIPTION	S	T	R	Total Number of Acres in Description
Jesse Murray Rhodes Mrs. Robert L. Greiver Audrey Coghein Jean Box Donald H. Widener Jay D. Ownes David Shaw R. L. Greiner Betty Yoker Paul Yoker Dorothy Tolliver Jane Coulter						

I, one of the petitioners on the Petition herewith submitted, do hereby certify that all of the resident land owners owning land along the line of the road described therein have signed the within relinquishment except:

Signed:
One of the Petitioners.

WYANDOTTE COUNTY, KANSAS

WHEREUPON, said bond was approved by the Board, and it appearing to the satisfaction of the Board, that the law had been substantially complied with, it was ordered, that Commissioner Robertson, Commissioner Reardon and Commissioner Meeks be appointed viewers of the proposed road, and that they meet in conjunction with the County Surveyor, at the of in Wyandotte Township, on the 9th day of December, 19 60, and proceed to view and lay out said road, according to law, giving to all parties a hearing, and make due report of their proceedings to the County Board.

Appointment of Viewers

On the 14th day of November, 19 60, James L. Conroy

To Whom It May Concern: Take notice, that a legal petition signed by Betty J. Laker and other householders of Wyandotte Township, in said County, has been presented to the Board of County Commissioners, praying for the location of roads, as follows, viz: All of 82nd Street Terrace from Minnesota Avenue to Tauromee, all of 82nd Street from Tauromee to Ella, all of Orville to and including cul-de-sac, all of Ella from west boundary of Stony Point South to east right-of-way of 80th Street Terrace, all of 81st Terrace from south property line of Lot 14, Block 7 south to and including cul-de-sac, all of 80th Terrace from Ella south to and including cul-de-sac, Tauromee from 82nd Terrace to 82nd Street. And that said Board has appointed Courtney A. Robertson, Cordell D. Meeks and Joseph F. Reardon Viewers, who will meet at the point of beginning of said roads, as petitioned for on the 9th day of December, 1960, and proceed to view said roads, as the law directs, at which time and place all persons interested may attend and have a hearing. In case said viewers fail to meet on the day designated, they may meet on the following day, as provided by law, without further notice. Witness my hand and the official seal of said County, this 14th day of November, 1960. JAMES L. CONROY, County Clerk.

PROOF OF PUBLIC NOTICE

County Surveyor's Report and Field Notes

Heard his certificate, under seal, setting forth, that pursuant to law he had caused public notice of said proposed road to be published in Wyandotte Echo (a weekly newspaper, published in Kansas City Kansas,) for two consecutive weeks and that said notice was so published in said newspaper, on the 17th day of November, 19 60, the 24th day of November, 19 60, and the day of 19 , and also caused similar notices to be posted to public view upon the bulletin board in his office from 19 , to 19 , and similar notices to be publicly posted in the following places, to-wit: from 11-11 19 60, 1-3- 19 61, at in Wyandotte Township from 19 , 19 , at in Township from 19 , 19 , at in Township and had also caused record of same to be made in the County Commissioner's

of January, 19 61, Thomas F. Lally County Surveyor

Pursuant to the order of the Board, I met with Commissioner Robertson, Commissioner Reardon and Commissioner Meeks viewers, at the of in Wyandotte

Township, on the 9th day of December, 19 60, and under the direction of said viewers, proceeded to survey said road as petitioned for, conspicuously marking the same throughout, and noting the courses and distances, and I do hereby certify that the following is a correct return of the survey of said road, and plat of the same, to-wit:

All of 82nd Street Terrace from Minnesota Avenue to Tauromee, all of 82nd Street from Tauromee to Ella, all of Orville to and including cul-de-sac, all of Ella from west boundary of Stony Point South to east right-of-way of 80th Street Terrace, all of 81st Terrace from south property line of Lot 14, Block 7 south to and including cul-de-sac, all of 80th Terrace from Ella south to and including cul-de-sac, Tauromee from 82nd Terrace to 82nd Street.

ROAD RECORD

Acme Blotter Co. 5871

PLAT & FIELD NOTES IN FOLDER

County
Surveyor's
Plat and
Field Notes

Field Notes

ALSO, upon said 3rd day of January, 1961, said Commissioner Robertson, Commissioner Meeks and Commissioner Reardon, Viewers, presented to said County Board their several reports, as follows, to-wit:

"Pursuant to Commissioners' Notice, we met at the _____ of _____ in Wyandotte Township, on the 9th day of December, 1960, and taking to our assistance _____ and _____, as chain carriers, and _____ as marker, proceeded to view the route of the road petitioned for, which was surveyed under our direction by Thomas F. Lally County Surveyor, the field notes and plat of which survey are hereto attached and form part of this report, and after careful deliberation we are of the opinion that said road is practicable, and of public utility, and recommend that it be granted, as located and surveyed, and that it be established and opened _____ feet wide."

Viewers' Report
of View and
Survey

WYANDOTTE COUNTY, KANSAS

Viewers' Report of Damages Claimed and Awarded

And further report that the following is a complete list of the names of all persons (Owners, Agents or Guardians) who filed claims with us for damages or compensation, (which said claims are herewith submitted), by reason of the location and establishment of said proposed road and the amount awarded to each, by us, to-wit:

NAMES	Owner, Agent or Guardian	FRACTIONAL PART	Sec.	Twp.	R'ng	Acres Appropriated	Am't Claimed	Am't Awarded by Viewers	Commissioners Revision
NO CLAIMS FILED					NO CLAIMS ALLOWED				

Petitioner's Affidavit of Service of Notice

ALSO, upon said.....day of....., 19....., there was presented to said County Board, the affidavit of.....one of the petitioners aforesaid, setting forth that due notice of the.....of said proposed road, together with date of meeting of the Viewers, as per published notice of County Clerk, had been served upon each of the persons noted below, who, as Owners, Agents, or Guardians were all the persons through whose premises said road is proposed to be located, except those who have signed Relinquishment, to-wit:

Date When Notice Was Served	NAME OF PERSON	Owner, Agent or Guardian	FRACTIONAL PART	Sec.	Twp.	Range	REMARKS

Final Order of Board of County Commissioners

WHEREUPON, on the 3rd day of January....., 19 61, the following action thereon was had by said Board of County Commissioners, to-wit:

Upon due consideration, no legal objection having been offered against the establishment of said road, and believing the same to be of public utility, it is ORDERED: that the Viewers' Report of View and Report and Plat of Survey be adopted, and that said road be declared located and established as a public highway, in accordance therewith; full record thereof to be made in the County Road Record and Plat, as Road No....., and the Trustees of Wyandotte Township be notified to cause the same to be opened for public travel.

I CERTIFY, that the foregoing is a complete record of the location and establishment of said road No....., as required by law to be made, and that the same was recorded on the.....day of....., 19.....

County Clerk.

ROAD RECORD

Acme Bindery Co. - 8057

Road No.
BE IT REMEMBERED, That on the 28th day of November, 1960, a Road Petition signed by Skaylor W. Reynolds and 21 others, was presented to the Board of County Commissioners of Wyandotte County, Kansas, praying for Location of a certain road, described as follows, to-wit:

PETITION

Beginning at a point 511.4 feet more or less north of the SE corner of the SW $\frac{1}{4}$ of Section 32-11-25, said point intersects the southerly right-of-way of the Frisco Railroad Company, thence westerly along said right-of-way 621.6 feet, thence south to a point 50 feet perpendicular to railroad right-of-way, thence easterly and parallel to railroad right-of-way 621.6 feet, thence north to point of beginning

SAID PETITION was accompanied with Bond, as required by law, signed by
 as principal, and and as sureties, in the
 penal sum of DOLLARS, (\$.....)

BOND

WE, The undersigned, owning land along the line of the road described in the accompanying petition, hereby relinquish all claim of damage that we might have, either as owner or agent, by reason of land to be appropriated as right of way for said road, and waive notice to land owners, provided by law, and donate the land for right of way for said road through the lands, a description of which is placed opposite our several names:

Relinquishment
of Claim
for Damages

NAMES	Owner or Agent	DESCRIPTION	S	T	R	Total Number of Acres in Description
Lola White						
W.P. Werle						
Irene Werle						
James R. Carey						
Betty J. Carey						
Gladys E. Reynolds						
Walt Cornelius						
Maude Storck						
R. C. Messick						
Clela Denny						
E. H. Denv						
John Kroeker						
Ruth Kroeker						
Bean Allman						
N. C. Guild						
Leroy Dugan						
Esther Dugan						
Charles E. Patton						
Effie Prâie						
George Skelton						
L. A. Strange						

I, one of the petitioners on the Petition herewith submitted, do hereby certify that all of the resident land owners owning land along the line of the road described therein have signed the within relinquishment except:

Signed:
One of the Petitioners.

WYANDOTTE COUNTY, KANSAS

WHEREUPON, said bond was approved by the Board, and it appearing to the satisfaction of the Board, that the law had been substantially complied with, it was ordered, that Commissioner Robertson, Commissioner Reardon and Commissioner Meeks be appointed viewers of the proposed road, and that they meet in conjunction with the County Surveyor, at the _____ of _____ in Shawnee Township, on the 13th day of January, 1961, and proceed to view and lay out said road, according to law, giving to all parties a hearing, and make due report of their proceedings to the County Board.

AFTERWARDS, TO-WIT: On the 19th day of December, 1960, James L. Conroy, County Clerk, Board his certificate, under seal, setting forth, that pursuant to law he had caused public

ROAD NOTICE
 State of Kansas,
 Wyandotte County, ss.
 TO WHOM IT MAY CONCERN:
 Take notice, that a legal petition signed by Skayler W. Reynolds and other householders of Shawnee Township, in said County, has been presented to the Board of County Commissioners, praying for the location of a road, as follows, viz:
 Beginning at a point 511.4 feet more or less north of the SE corner of the SW $\frac{1}{4}$ of Section 32-11-25, said point intersects the southerly right-of-way of the Frisco Railroad Company, thence westerly along said right-of-way 621.6 feet, thence south to a point 50 feet perpendicular to railroad right-of-way, thence easterly and parallel to railroad right-of-way 621.6 feet, thence north to point of beginning.
 And that said Board has appointed Courtney A. Robertson, Cordell D. Meeks and Joseph F. Reardon Viewers, who will meet at the point of beginning of said road as petitioned for on the 13th day of January, 1961, and proceed to view said road, as the law directs, at which time and place all persons interested may attend and have a hearing. In case said viewers fail to meet on the day designated, they may meet on the following day, as provided by law, without further notice.
 Witness my hand and the official seal of said County, this 19th day of December, 1960.
 JAMES L. CONROY
 County Clerk

notice of said proposed road to be published in Wyandotte Echo (a weekly newspaper, published in Kansas City, Kansas,) for two consecutive weeks and that said notice was so published in said newspaper, on the 22nd day of December, 1960, the 29th day of December, 1960, and the _____ day of _____, 19____, and also caused similar notices to be posted to public view upon the bulletin board in his office from _____, 19____, to _____, 19____, and similar notices to be publicly posted in the following places, to-wit:
 from 12-19 1960, 1-16 1961, at _____ in Shawnee Township
 from _____ 19____, _____ 19____, at _____ in _____ Township
 from _____ 19____, _____ 19____, at _____ in _____ Township
 and had also caused record of same to be made in the County Commissioner's

of January, 1961, Thomas F. Lally, County Surveyor

his report of survey of said proposed road, plat and field notes, in words and figures as follows:

to the order of the Board, I met with Commissioner Robertson, Commissioner Reardon and Commissioner Meeks viewers, at the _____ of _____ in Shawnee Township, on the 13th day of January, 1961, and under the direction of said viewers, proceeded to survey said road as petitioned for, conspicuously marking the same throughout, and noting the courses and distances, and I do hereby certify that the following is a correct return of the survey of said road, and plat of the same, to-wit:

Beginning at a point 511.4 feet more or less north of the SE corner of the SW $\frac{1}{4}$ of Section 32-11-25, said point intersects the southerly right-of-way of the Frisco Railroad Company, thence westerly along said right-of-way 621.6 feet, thence south to a point 50 feet perpendicular to railroad right-of-way, thence easterly and parallel to railroad right-of-way 621.6 feet, thence north to point of beginning.

Appointment of Viewers

PROOF OF PUBLIC NOTICE

County Surveyor's Report and Field Notes

ROAD RECORD

Acme Bindery Co. 3077

PLATS AND FILED NOTES IN FOLDER

County
Surveyor's
Plat and
Field Notes

Field Notes

ALSO, upon said 23rd day of January, 19 61, said Commissioner Robertson, Commissioner Meeks and Commissioner Reardon, Viewers, presented to said County Board their several reports, as follows, to-wit:

"Pursuant to Commissioners' Notice, we met at the _____ of _____ in Shawnee Township, on the 13th day of January, 19 61, and taking to our assistance _____ and _____, as chain carriers, and _____ as marker, proceeded to view the route of the road petitioned for, which was surveyed under our direction by Thomas F. Lally County Surveyor, the field notes and plat of which survey are hereto attached and form part of this report, and after careful deliberation we are of the opinion that said road is practicable, and of public utility, and recommend that it be granted, as located and surveyed, and that it be established and opened _____ feet wide."

Viewers' Report
of View and
Survey

WYANDOTTE COUNTY, KANSAS

Viewers' Report of Damages Claimed and Awarded

And further report that the following is a complete list of the names of all persons (Owners, Agents or Guardians) who filed claims with us for damages or compensation, (which said claims are herewith submitted), by reason of the location and establishment of said proposed road and the amount awarded to each, by us, to-wit:

NAMES	Owner, Agent or Guardian	FRACTIONAL PART	Sec.	Twp.	R'ng	Acres Appropriated	Am't Claimed	Am't Awarded by Viewers	Commissioners Revision
NO CLAIMS FILED					NO CLAIMS ALLOWED				

Petitioner's Affidavit of Service of Notice

ALSO, upon said.....day of....., 19....., there was presented to said County Board, the affidavit of.....one of the petitioners aforesaid, setting forth that due notice of the.....of said proposed road, together with date of meeting of the Viewers, as per published notice of County Clerk, had been served upon each of the persons noted below, who, as Owners, Agents, or Guardians were all the persons through whose premises said road is proposed to be located, except those who have signed Relinquishment, to-wit:

Date When Notice Was Served	NAME OF PERSON	Owner, Agent or Guardian	FRACTIONAL PART	Sec.	Twp.	Range	REMARKS

Final Order of Board of County Commissioners

WHEREUPON, on the 23rd day of January, 1961, the following action thereon was had by said Board of County Commissioners, to-wit:

Upon due consideration, no legal objection having been offered against the establishment of said road, and believing the same to be of public utility, it is ORDERED: that the Viewers' Report of View and Report and Plat of Survey be adopted, and that said road be declared located and established as a public highway, in accordance therewith; full record thereof to be made in the County Road Record and Plat, as Road No....., and the Trustees of Shawnee Township be notified to cause the same to be opened for public travel.

I CERTIFY, that the foregoing is a complete record of the location and establishment of said road No....., as required by law to be made, and that the same was recorded on the.....day of....., 19.....

County Clerk.

ROAD RECORD

Acme Bindery Co. 8057

Road No.

BE IT REMEMBERED, That on the 12th day of January, 1961, a Road Petition signed by James H. Worrell and 13 others, was presented to the Board of County Commissioners of Wyandotte County, Kansas, praying for Location of a certain road, described as follows, to-wit:

64th Street, 64th Street Drive, Freeman Avenue and Oakland Avenue as shown on the plat of Hazel Grove Manor in the N. E. $\frac{1}{4}$ of the S. E. $\frac{1}{4}$ of Section 3-11-24.

SAID PETITION was accompanied with Bond, as required by law, signed by as principal, and and as sureties, in the penal sum of DOLLARS, (\$.....)

WE, The undersigned, owning land along the line of the road described in the accompanying petition, hereby relinquish all claim of damage that we might have, either as owner or agent, by reason of land to be appropriated as right of way for said road, and waive notice to land owners, provided by law, and donate the land for right of way for said road through the lands, a description of which is placed opposite our several names:

PETITION

BOND

Relinquishment
of Claim
for Damages

NAMES	Owner or Agent	DESCRIPTION	S	T	R	Total Number of Acres in Description
Dan Uinkelbauer						
Dr. Christ Waelti						
Kenneth Davidson						
Ernest F. Berg						
Geo. W. Shipman						
Harold L. Bryan						
John F. Czyzewski						
Dale F. Scammaham						
Cliff Tounsend						
Edward F. Wausheet						
E. C. Hixson						
C. R. Foltz						
J. B. Simpson						

I, one of the petitioners on the Petition herewith submitted, do hereby certify that all of the resident land owners owning land along the line of the road described therein have signed the within relinquishment except:

Signed:
One of the Petitioners.

WYANDOTTE COUNTY, KANSAS

Appointment of Viewers

WHEREUPON, said bond was approved by the Board, and it appearing to the satisfaction of the Board, that the law had been substantially complied with, it was ordered, that Commissioner Robertson, Commissioner Reardon and Commissioner Meeks be appointed viewers of the proposed road, and that they meet in conjunction with the County Surveyor, at the of in Wyandotte Township, on the 10th day of February, 19 61, and proceed to view and lay out said road, according to law, giving to all parties a hearing, and make due report of their proceedings to the County Board.

AFTERWARDS, TO-WIT: On the 16th day of January, 19 61, James L. Conroy

County Clerk, do hereby certify, under seal, setting forth, that pursuant to law he had caused public

notice of said proposed road to be published in Wyandotte Echo (a weekly newspaper, published in Kansas City, Kansas, Kansas,) for two consecutive weeks and that said notice was so published in said newspaper, on the 19th day of January, 19 61, the 26th day of January, 19 61, and the day of 19 61, and also caused similar notices to be posted to public view upon the bulletin board in his office from 16th of Jan 19 61, to 2-10-61, 19 61, and similar notices to be publicly posted in the following places, to-wit: from 1-16-61 19 61, 2-10- 19 61, at in Wyandotte Township from 19 61, 19 61, at in Township from 19 61, 19 61, at in Township and had also caused record of same to be made in the County Commissioner's

Notice that a legal petition signed by James M. Worrell and other householders of Wyandotte Township, in said County, has been presented to the Board of County Commissioners, praying for the location of roads, as follows, viz: 64th Street, 64th Street Drive, Freeman Avenue and Oakland Avenue as shown on the plat of Hazel Grove Manor in the NE 1/4 of the SE 1/4 of Section 3-11-24. And that said Board has appointed Courtney A. Robertson, Cordell D. Meeks and Joseph F. Reardon Viewers, who will meet at the point of beginning of said road, as petitioned for on the 10th day of February, 1961, and proceed to view said roads, as the law directs, at which time and place all persons interested may attend and have a hearing. In case said viewers fail to meet on the day designated, they may meet on the following day, as provided by law, without further notice.

Witness my hand and the official seal of said County, this 16th day of January, 1961.

February, 19 61, Thomas F. Lally County Surveyor

presented to said County Board, his report of survey of said proposed road, plat and field notes, in words and figures as follows, to-wit:


Pursuant to the order of the Board, I met with Commissioner Robertson, Commissioner Reardon and Commissioner Meeks viewers, at the of in Wyandotte Township, on the 10th day of February, 19 61, and under the direction of said viewers, proceeded to survey said road as petitioned for, conspicuously marking the same throughout, and noting the courses and distances, and I do hereby certify that the following is a correct return of the survey of said road, and plat of the same, to-wit:

64th Street, 64th Street Drive, Freeman Avenue and Oakland Avenue as shown on the plat of Hazel Grove Manor in the N. E. 1/4 of the S. E. 1/4 of Section 3-11-24.

PROOF OF PUBLIC NOTICE

County Surveyor's Report and Field Notes

Arno Bindery Co. 5877



Plat and Field Notes in Folder

County
Surveyor's
Plat and
Field Notes

Field Notes

ALSO, upon said 20th day of February, 19 61, said Commissioner Robertson, Comm. Meeks and Commissioner Reardon, Viewers, presented to said County Board their several reports, as follows, to-wit:

"Pursuant to Commissioners' Notice, we met at the _____ of _____ in Wyandotte Township, on the 10th day of February, 19 61, and taking to our assistance _____ and _____, as chain carriers, and _____ as marker, proceeded to view the route of the road petitioned for, which was surveyed under our direction by Thomas F. Lally County Surveyor, the field notes and plat of which survey are hereto attached and form part of this report, and after careful deliberation we are of the opinion that said road is practicable, and of public utility, and recommend that it be granted, as located and surveyed, and that it be established and opened _____ feet wide."

Viewers' Report
of View and
Survey

WYANDOTTE COUNTY, KANSAS

Viewers' Report of Damages Claimed and Awarded

And further report that the following is a complete list of the names of all persons (Owners, Agents or Guardians) who filed claims with us for damages or compensation, (which said claims are herewith submitted), by reason of the location and establishment of said proposed road and the amount awarded to each, by us, to-wit:

NAMES	Owner, Agent or Guardian	FRACTIONAL PART	Sec.	Twp.	R'ng	Aeres Appropriated	Am't Claimed	Am't Awarded by Viewers	Commissioners Revision
NO CLAIMS FILED					NO CLAIMS ALLOWED				

Petitioner's Affidavit of Service of Notice

ALSO, upon said.....day of....., 19....., there was presented to said County Board, the affidavit of.....one of the petitioners aforesaid, setting forth that due notice of the.....of said proposed road, together with date of meeting of the Viewers, as per published notice of County Clerk, had been served upon each of the persons noted below, who, as Owners, Agents, or Guardians were all the persons through whose premises said road is proposed to be located, except those who have signed Relinquishment, to-wit:

Date When Notice Was Served	NAME OF PERSON	Owner, Agent or Guardian	FRACTIONAL PART	Sec.	Twp.	Range	REMARKS

Final Order of Board of County Commissioners

WHEREUPON, on the 20th day of February, 1961, the following action thereon was had by said Board of County Commissioners, to-wit:

Upon due consideration, no legal objection having been offered against the establishment of said road, and believing the same to be of public utility, it is ORDERED: that the Viewers' Report of View and Report and Plat of Survey be adopted, and that said road be declared located and established as a public highway, in accordance therewith; full record thereof to be made in the County Road Record and Plat, as Road No....., and the Trustees of Wyandotte Township be notified to cause the same to be opened for public travel.

I CERTIFY, that the foregoing is a complete record of the location and establishment of said road No....., as required by law to be made, and that the same was recorded on the..... day of....., 19.....

County Clerk.

ROAD RECORD

Acme Bindery Co. 8087

Road No. _____
BE IT REMEMBERED, That on the 9th day of February, 19 61, a Road Petition signed by William R. Southerland and 17 others, was presented to the Board of County Commissioners of Wyandotte County, Kansas, praying for _____ Location _____ of a certain road, described as follows, to-wit:

Beginning at 48th Street from the intersection of Gibbs Road north to Berry Street, and Berry Street from 48th Street west to 48th Terrace, said Right of Ways being fifty feet in width.

SAID PETITION was accompanied with Bond, as required by law, signed by _____ as principal, and _____ and _____ as sureties, in the penal sum of _____ DOLLARS, (\$ _____)

WE, The undersigned, owning land along the line of the _____ road described in the accompanying petition, hereby relinquish all claim of damage that we might have, either as owner or agent, by reason of land to be appropriated as right of way for said road, and waive notice to land owners, provided by law, and donate the land for right of way for said road through the lands, a description of which is placed opposite our several names:

PETITION

BOND

Relinquishment
of Claim
for Damages

NAMES	Owner or Agent	DESCRIPTION	S	T	R	Total Number of Acres in Description
Clyde Cook						
Dorothy Ring						
S. W. McCnkill						
R. C. Walker						
Albert Jawls						
Kay Hawser						
W. L. Nealey						
Mr. & Mrs. Leo Sullivan						
Malvin C. Wax						
Mary E. Cook						
Aaron E. Shirley						
Harold A. Smith						
Carlatha Wilkinson						
Jack F. Leber						
George W. Fenner						
L. S. Wintersteen						
Eldon Vo Cook						

I, _____ one of the petitioners on the Petition herewith submitted, do hereby certify that all of the resident land owners owning land along the line of the road described therein have signed the within relinquishment except: _____

Signed: _____
One of the Petitioners.

WYANDOTTE COUNTY, KANSAS

WHEREUPON, said bond was approved by the Board, and it appearing to the satisfaction of the Board, that the law had been substantially complied with, it was ordered, that Commissioner Robertson, Commissioner Reardon and Commissioner Meeks be appointed viewers of the proposed road, and that they meet in conjunction with the County Surveyor, at the _____ of _____ in Shawnee Township, on the 17th day of March, 19 61, and proceed to view and lay out said road, according to law, giving to all parties a hearing, and make due report of their proceedings to the County Board.

Appointment of Viewers

AFTERWARDS, TO-WIT: On the 16th day of February, 19 61, James L. Conroy _____

County Surveyor, read his certificate, under seal, setting forth, that pursuant to law he had caused public notice of said proposed road to be published in _____ Wyandotte Echo _____

State of Kansas, Wyandotte County, ss. To Whom It May Concern: Take notice, that a legal petition signed by William R. Southerland and other householders of Shawnee Township, in said County, has been presented to the Board of County Commissioners, praying for the location of roads, as follows, viz.: 48th Street from the intersection of Gibbs Road north to Berry Street, and Berry Street from 48th Street west to 48th Street Terrace, the right-of-ways being fifty feet in width. And that said Board has appointed Courtney A. Robertson, Cordell D. Meeks and Joseph F. Reardon viewers, who will meet at the point of beginning of said roads, as petitioned for on the 17th day of March, 1961, and proceed to view said roads, as the law directs, at which time and place all persons interested may attend and have a hearing. In case said viewers fail to meet on the day designated, they may meet on the following day, as provided by law, without further notice. Witness my hand and the official seal of said County, this 16th day of February, 1961. JAMES L. CONROY, County Surveyor

PROOF OF PUBLIC NOTICE

(a weekly newspaper, published in _____ Kansas City, _____ Kansas.) for two consecutive weeks and that said notice was so published in said newspaper, on the 23rd day of February, 19 61, the 2nd day of March, 19 61, and the _____ day of _____, 19 _____, and also caused similar notices to be posted to public view upon the bulletin board in his office from _____, 19 _____, to _____, 19 _____, and similar notices to be publicly posted in the following places, to-wit: from 2-14 19 61, 3-30 19 61, at _____ in Shawnee Township from _____ 19 _____, _____ 19 _____, at _____ in _____ Township from _____ 19 _____, _____ 19 _____, at _____ in _____ Township and had also caused record of same to be made in the County Commissioner's _____

Rec _____ of March, 19 61, Thomas F. Lally _____ County Surveyor

County Surveyor's Report and Field Notes

presented to said County Board, his report of survey of said proposed road, plat and field notes, in words and figures as follows, to-wit:

Pursuant to the order of the Board, I met with Commissioner Robertson, Commissioner Reardon and Commissioner Meeks viewers, at the _____ of _____ in Shawnee Township, on the 17th day of March, 19 61, and under the direction of said viewers, proceeded to survey said road as petitioned for, conspicuously marking the same throughout, and noting the courses and distances, and I do hereby certify that the following is a correct return of the survey of said road, and plat of the same, to-wit:

Beginning At 48th Street from the intersection of Gibbs Road north to Berry Street, and Berry Street from 48th Street west to 48th Terrace, said Right of Ways being fifty feet in width.

ROAD RECORD

Aemo. Bindery Co., 8857

PLATS AND FIELD NOTES IN FOLDER

County Surveyor's Plat and Field Notes

Field Notes

ALSO, upon said 30th day of March, 1961, said Commissioner Robertson, Comm. Meeks and Commissioner Reardon, Viewers, presented to said County Board their several reports, as follows, to-wit:

"Pursuant to Commissioners' Notice, we met at the _____ of _____ in Shawnee Township, on the 17th day of March, 1961, and taking to our assistance _____ and _____, as chain carriers, and _____ as marker, proceeded to view the route of the road petitioned for, which was surveyed under our direction by Thomas F. Lally, County Surveyor, the field notes and plat of which survey are hereto attached and form part of this report, and after careful deliberation we are of the opinion that said road is practicable, and of public utility, and recommend that it be granted, as located and surveyed, and that it be established and opened _____ feet wide."

Viewers' Report of View and Survey

WYANDOTTE COUNTY, KANSAS

Viewers' Report of Damages Claimed and Awarded

And further report that the following is a complete list of the names of all persons (Owners, Agents or Guardians) who filed claims with us for damages or compensation, (which said claims are herewith submitted), by reason of the location and establishment of said proposed road and the amount awarded to each, by us, to-wit:

NAMES	Owner, Agent or Guardian	FRACTIONAL PART	Sec.	Twp.	Range	Acres Appropriated	Am't Claimed	Am't Awarded by Viewers	Commissioners Revision
NO CLAIMS FILED					NO CLAIMS ALLOWED				

Petitioner's Affidavit of Service of Notice

ALSO, upon said.....day of....., 19....., there was presented to said County Board, the affidavit of.....one of the petitioners aforesaid, setting forth that due notice of the.....of said proposed road, together with date of meeting of the Viewers, as per published notice of County Clerk, had been served upon each of the persons noted below, who, as Owners, Agents, or Guardians were all the persons through whose premises said road is proposed to be located, except those who have signed Relinquishment, to-wit:

Date When Notice Was Served	NAME OF PERSON	Owner, Agent or Guardian	FRACTIONAL PART	Sec.	Twp.	Range	REMARKS

Final Order of Board of County Commissioners

WHEREUPON, on the 30th day of March....., 1961, the following action thereon was had by said Board of County Commissioners, to-wit:

Upon due consideration, no legal objection having been offered against the establishment of said road, and believing the same to be of public utility, it is ORDERED: that the Viewers' Report of View and Report and Plat of Survey be adopted, and that said road be declared located and established as a public highway, in accordance therewith; full record thereof to be made in the County Road Record and Plat, as Road No....., and the Trustees of Shawnee Township be notified to cause the same to be opened for public travel.

I CERTIFY, that the foregoing is a complete record of the location and establishment of said road No....., as required by law to be made, and that the same was recorded on the..... day of....., 19.....

.....
County Clerk.

ROAD RECORD

Acme Bindery Co. 8057

Road No. _____
BE IT REMEMBERED, That on the 25 day of February, 1961, a Road Petition signed by Wm R. Bridgens and 12 others, was presented to the Board of County Commissioners of Wyandotte County, Kansas, praying for vacation of a certain road, described as follows, to-wit:

The Southwest corner of 63rd St. & Cleveland; a tract 23.75 ft x 50 ft, beginning at a point 498.13 ft, North and 560 ft East of the Southwest corner of the SE $\frac{1}{4}$ of the NE $\frac{1}{4}$ of the SE $\frac{1}{4}$ of Sec. 34, Township 10, Range 24, thence South 23.75 ft; thence East 50 feet, thence North 23.75 feet, thence West 50 feet to the point of beginning.

PETITION

SAID PETITION was accompanied with Bond, as required by law, signed by _____ as principal, and _____ and _____ as sureties, in the penal sum of _____ DOLLARS, (\$ _____)

BOND

WE, The undersigned, owning land along the line of the _____ road described in the accompanying petition, hereby relinquish all claim of damage that we might have, either as owner or agent, by reason of land to be appropriated as right of way for said road, and waive notice to land owners, provided by law, and donate the land for right of way for said road through the lands, a description of which is placed opposite our several names:

Relinquishment
of Claim
for Damages

NAMES	Owner or Agent	DESCRIPTION	S	T	R	Total Number of Acres in Description
Darlene Head Frances A. Curtis Kenneth Kerr Bernie Shanner Harold P. Aurberman Evan H. Browne N. C. Christianson James L. Bailey F. W. Larson Eugene K. Moore Claude L. Wilson Harry E. Bohrer						

I, _____ one of the petitioners on the Petition herewith submitted, do hereby certify that all of the resident land owners owning land along the line of the road described therein have signed the within relinquishment except: _____

Signed: _____
One of the Petitioners.

WYANDOTTE COUNTY, KANSAS

Appointment of Viewers

WHEREUPON, said bond was approved by the Board, and it appearing to the satisfaction of the Board, that the law had been substantially complied with, it was ordered, that Commissioner Robertson, Commissioner Reardon and Commissioner Meeks be appointed viewers of the proposed road, and that they meet in conjunction with the County Surveyor, at the ... of ... in Quindaro Township, on the 31st day of March, 1961, and proceed to view and lay out said road, according to law, giving to all parties a hearing, and make due report of their proceedings to the County Board.

AFTERWARDS, TO-WIT: On the 2nd day of March, 1961, James L. Conroy County Clerk, presented to said Board his certificate, under seal, setting forth, that pursuant to law he had caused public



notice of said proposed road to be published in Wyandotte Echo (a weekly newspaper, published in Kansas City, Kansas, Kansas.) for two consecutive weeks and that said notice was so published in said newspaper, on the 9th day of March, 1961, the 16th day of March, 1961, and the ... day of ... 1961, and also caused similar notices to be posted to public view upon the bulletin board in his office from 2nd March 1961, to 31 March, 1961, and similar notices to be publicly posted in the following places, to-wit: from 3-2-61 1961, 3-31 1961 at ... in Quindaro Township from " 19, " 19, at ... in " Township from " 19, " 19, at ... in " Township and had also caused record of same to be made in the County Commissioner's

PROOF OF PUBLIC NOTICE

Record, Volume "..." page "..."

ALSO, upon said 17 day of April, 1961, Thomas F. Lally County Surveyor presented to said County Board, his report of survey of said proposed road, plat and field notes, in words and figures as follows, to-wit:

County Surveyor's Report and Field Notes

Pursuant to the order of the Board, I met with Commissioner Robertson, Commissioner Reardon and Commissioner Meeks viewers, at the 31st of March in Quindaro Township, on the 31st day of March, 1961, and under the direction of said viewers, proceeded to survey said road as petitioned for, conspicuously marking the same throughout, and noting the courses and distances, and

I do hereby certify that the following is a correct return of the survey of said road, and plat of the same, to-wit: The Southwest corner of 63rd St. & Cleveland Ave., a tract 23.75 ft x 50 ft. Beginning at a point 497.13 ft north and 560 ft east of the southwest corner of the SE 1/4 of the NE 1/4 of the SW 1/4 of Section 34, Township 10, Range 24, thence south 23.75 ft, thence east 50 ft, thence north 23.75 ft., thence west 50 ft to the point of beginning.

Armo Bindery Co. 5057

Plat and field notes in folder

(See
(P
St. W
1961)

ROAD NOTICE

State of Kansas
Wyandotte County, ss.
To Whom It May Concern:

Take notice, that a legal petition signed by Wm. E. Bridgens and other householders of Quindaro Township, in said County, has been presented to the Board of County Commissioners, praying for the vacation of a road, as follows, viz:

The southwest corner of 32rd St. and Cleveland Ave. a tract 22.75 ft. by 50 ft. Beginning at a point 492.13 ft. north and 560 ft. east of the southwest corner of the SE. 1/4 of the NE. 1/4 of the SE. 1/4 of Section 24, Township 16, Range 34, thence south 22.75 ft., thence east 50 ft., thence north 22.75 ft., thence west 50 ft. to the point of beginning.

And that said Board has appointed Courtney A. Robertson, Cordell D. Meeks and Joseph F. Reardon viewers, who will meet at the point of beginning of said road, as petitioned for on the 31st day of March, 1961, and proceed to view said road, as the law directs, at which time and place all persons interested may attend and have a hearing. In case said viewers fail to meet on the day designated, they may meet on the following day, as provided by law, without further notice.

Witness my hand and the official seal of said County, this 2nd day of March, 1961.

JAMES L. CONROY,
County Clerk.

(Seal)
Published March 2, 1961

County
Surveyor's
Plat and
Field Notes

Field Notes

ALSO, upon said 17th day of March, 19 61, said Commissioner Robertson, Comm Meeks and Commissioner Reardon, Viewers, presented to said County Board their several reports, as follows, to-wit:

"Pursuant to Commissioners' Notice, we met at the _____ of _____ in Quindaro Township, on the 31st day of March, 19 61, and taking to our assistance _____ and _____, as chain carriers, and _____ as marker, proceeded to view the route of the road petitioned for, which was surveyed under our direction by Thomas F. Lally County Surveyor, the field notes and plat of which survey are hereto attached and form part of this report, and after careful deliberation we are of the opinion that said road is practicable, and of public utility, and recommend that it be granted, as located and surveyed, and that it be established and opened _____ feet wide."

Viewers' Report
of View and
Survey

NOTICE SENT TO HIGHWAY COMMISSION 4-31-61

WYANDOTTE COUNTY, KANSAS

Viewers' Report of Damages Claimed and Awarded

And further report that the following is a complete list of the names of all persons (Owners Agents or Guardians) who filed claims with us for damages or compensation, (which said claims are herewith submitted), by reason of the location and establishment of said proposed road and the amount awarded to each, by us, to-wit:

NAMES	Owner, Agent or Guardian	FRACTIONAL PART	Sec.	Twp.	R'ng	Acres Appropriated	Am't Claimed	Am't Awarded by Viewers	Commissioners Revision
NO CLAIMS FILED					NO CLAIMS ALLOWED				

Petitioner's Affidavit of Service of Notice

ALSO, upon said 17TH day of April, 1961, there was presented to said County Board, the affidavit of one of the petitioners aforesaid, setting forth that due notice of the of said proposed road, together with date of meeting of the Viewers, as per published notice of County Clerk, had been served upon each of the persons noted below, who, as Owners, Agents, or Guardians were all the persons through whose premises said road is proposed to be located, except those who have signed Relinquishment, to-wit:

Date When Notice Was Served	NAME OF PERSON	Owner, Agent or Guardian	FRACTIONAL PART	Sec.	Twp.	Range	REMARKS

Final Order of Board of County Commissioners

WHEREUPON, on the day of, 19, the following action thereon was had by said Board of County Commissioners, to-wit:

Upon due consideration, no legal objection having been offered against the establishment of said road, and believing the same to be of public utility, it is ORDERED: that the Viewers' Report of View and Report and Plat of Survey be adopted, and that said road be declared located and established as a public highway, in accordance therewith; full record thereof to be made in the County Road Record and Plat, as Road No., and the Trustees of Township be notified to cause the same to be opened for public travel.

I CERTIFY, that the foregoing is a complete record of the location and establishment of said road No., as required by law to be made, and that the same was recorded on the day of, 19.

County Clerk.

ROAD RECORD

Arme Bindery Co. - 5057

Road No.

BE IT REMEMBERED, That on the 14th day of March, 19 61, a Road Petition signed by Wm. Bradish and 13 others, was presented to the Board of County Commissioners of Wyandotte County, Kansas, praying for Location of a certain road, described as follows, to wit:

Beginning at a point approximately 90 feet West of 49th Terr. and Wood Ave., west to 50th Court, north to end.

PETITION

SAID PETITION was accompanied with Bond, as required by law, signed by

as principal, and and as sureties, in the penal sum of DOLLARS, (\$.....)

BOND

WE, The undersigned, owning land along the line of the road described in the accompanying petition, hereby relinquish all claim of damage that we might have, either as owner or agent, by reason of land to be appropriated as right of way for said road, and waive notice to land owners, provided by law, and donate the land for right of way for said road through the lands, a description of which is placed opposite our several names:

Relinquishment
of Claim
for Damages

NAMES	Owner or Agent	DESCRIPTION	S	T	R	Total Number of Acres in Description
Mrs. Dale Barclay Rilly McMahon Eleanor Berlin James L. Conroy Willie Banks Marjorie Carson Mrs. F. E. Powers Art Swanson Maxine Woosley Saundra Head Robert Foerschler Gust Apostle Grace Bradish						

I, one of the petitioners on the Petition herewith submitted, do hereby certify that all of the resident land owners owning land along the line of the road described therein have signed the within relinquishment except:

Signed:
One of the Petitioners.

WYANDOTTE COUNTY, KANSAS

Appointment of Viewers

WHEREUPON, said bond was approved by the Board, and it appearing to the satisfaction of the Board, that the law had been substantially complied with, it was ordered, that Commissioner Robertson, Commissioner Meeks and Commissioner Reardon be appointed viewers of the proposed road, and that they meet in conjunction with the County Surveyor, at the of in Wyandotte Township, on the 5th day of May, 19 61, and proceed to view and lay out said road, according to law, giving to all parties a hearing, and make due report of their proceedings to the County Board.

AFTERWARDS, TO-WIT: On the 10th day of April, 19 61, James L. Conroy

County Board has caused an affidavit, under seal, setting forth, that pursuant to law he had caused public notice of said proposed road to be published in Wyandotte Echo

signed by Wm. Bradish and other householders of Wyandotte Township, in said County, has been presented to the Board of County Commissioners, praying for the location of a road, as follows, viz: Beginning at a point approximately 90 feet West of 49th Terr. and Wood Ave., west to 50th Court, north to end. And that said Board has appointed Courtney A. Robertson, Cordell D. Meeks and Joseph F. Reardon Viewers, who will meet at the point of beginning of said road, as petitioned for on the 5th day of May, 1961, and proceed to view said road, as the law directs, at which time and place all persons interested may attend and have a hearing. In case said viewers fail to meet on the day designated, they may meet on the following day, as provided by law, without further notice. Witness my hand and the official seal of said County, this 10th day of April, 1961.

(a weekly newspaper, published in Kansas City Kansas,) for two consecutive weeks and that said notice was so published in said newspaper, on the 13th day of April, 19 61, the 20th day of April, 19 61, and the day of, 19, and also caused similar notices to be posted to public view upon the bulletin board in his office from 19, to 19, and similar notices to be publicly posted in the following places, to-wit: from 4-10 19 61, 5-18 19 61, at in Wyandotte Township from 19, 19, at in Township from 19, 19, at in Township and had also caused record of same to be made in the County Commissioner's

PROOF OF PUBLIC NOTICE

Recorded on the 10th day of May, 19 61, Thomas F. Lally County Surveyor

County Surveyor's Report and Field Notes

presented to said County Board, his report of survey of said proposed road, plat and field notes, in words and figures as follows, to-wit:

Pursuant to the order of the Board, I met with Commissioner Robertson, Commissioner Reardon and Commissioner Meeks viewers, at the of in Wyandotte Township, on the 5th day of May, 19 61, and under the direction of said viewers, proceeded to survey said road as petitioned for, conspicuously marking the same throughout, and noting the courses and distances, and I do hereby certify that the following is a correct return of the survey of said road, and plat of the same, to-wit:

Beginning at a point approximately 90 feet West of 49th Terr. and Wood Avenue, west to 50th Court, north to end.

Acme Binding Co. 5637

Plats and Field Notes in Folder

County
Surveyor's
Plat and
Field Notes

Field Notes

ALSO, upon said 18th day of May, 1961, said Commissioner Robertson, Comm. Meeks and Commissioner Reardon, Viewers, presented to said County Board their several reports, as follows, to-wit:

"Pursuant to Commissioners' Notice, we met at the _____ of _____ in Wyandotte Township, on the 5th day of May, 1961, and taking to our assistance _____ and _____, as chain carriers, and _____ as marker, proceeded to view the route of the road petitioned for, which was surveyed under our direction by Thomas F. Lally County Surveyor, the field notes and plat of which survey are hereto attached and form part of this report, and after careful deliberation we are of the opinion that said road is practicable, and of public utility, and recommend that it be granted, as located and surveyed, and that it be established and opened _____ feet wide."

Viewers' Report
of View and
Survey

Notice Sent To Highway Commission 5-19-61

WYANDOTTE COUNTY, KANSAS

Viewers' Report of Damages Claimed and Awarded

And further report that the following is a complete list of the names of all persons (Owners, Agents or Guardians) who filed claims with us for damages or compensation, (which said claims are herewith submitted), by reason of the location and establishment of said proposed road and the amount awarded to each, by us, to-wit:

NAMES	Owner, Agent or Guardian	FRACTIONAL PART	Sec.	Twp.	R'ng	Acres Appropriated	Am't Claimed	Am't Awarded by Viewers	Commissioners Revision
No Claims Filed					No Claims Allowed				

Petitioner's Affidavit of Service of Notice

ALSO, upon said..... day of....., 19....., there was presented to said County Board, the affidavit of.....one of the petitioners aforesaid, setting forth that due notice of the.....of said proposed road, together with date of meeting of the Viewers, as per published notice of County Clerk, had been served upon each of the persons noted below, who, as Owners, Agents, or Guardians were all the persons through whose premises said road is proposed to be located, except those who have signed Relinquishment, to-wit:

Date When Notice Was Served	NAME OF PERSON	Owner, Agent or Guardian	FRACTIONAL PART	Sec.	Twp.	Range	REMARKS

Final Order of Board of County Commissioners

WHEREUPON, on the 18th day of May....., 1961....., the following action thereon was had by said Board of County Commissioners, to-wit:

Upon due consideration, no legal objection having been offered against the establishment of said road, and believing the same to be of public utility, it is ORDERED: that the Viewers' Report of View and Report and Plat of Survey be adopted, and that said road be declared located and established as a public highway, in accordance therewith; full record thereof to be made in the County Road Record and Plat, as Road No....., and the Trustees of Wyandotte Township be notified to cause the same to be opened for public travel.

I CERTIFY, that the foregoing is a complete record of the location and establishment of said road No....., as required by law to be made, and that the same was recorded on the..... day of....., 19.....

County Clerk.

ROAD RECORD

Acme Bindery Co. 8057

Road No.
BE IT REMEMBERED, That on the 13th day of April, 19 61, a Road Petition signed by John Tabor and 16 others, was presented to the Board of County Commissioners of Wyandotte County, Kansas, praying for *of a certain road, described as follows, to-wit:*

PETITION

Beginning at the intersection of 74th Street and the north line of Washington Heights, thence northwesterly along road as now traveled 339 feet more or less, said road being 25 feet on each side of centerline and extending to the west line of said section.

SAID PETITION was accompanied with Bond, as required by law, signed by *as principal, and* *and* *as sureties, in the penal sum of* *DOLLARS, (\$* *)*

BOND

WE, The undersigned, owning land along the line of the *road described in the accompanying petition, hereby relinquish all claim of damage that we might have, either as owner or agent, by reason of land to be appropriated as right of way for said road, and waive notice to land owners, provided by law, and donate the land for right of way for said road through the lands, a description of which is placed opposite our several names:*

Relinquishment
of Claim
for Damages

NAMES	Owner or Agent	DESCRIPTION	S	T	R	Total Number of Acres in Description
Robert Brown						
W. D. Robben						
L. R. Dick						
George Metzger						
Roy Grisham						
Jim O. Rider						
Norman Clark						
Richard Gauff						
C. T. Smith						
H. C. Howlett						
Troy Hataway						
H. Clay Young						
E. Kirkpatrick						
Shirley Dick						
Bernard L. Craig						
Mimmie M. Stockhoff						

I, one of the petitioners on the Petition herewith submitted, do hereby certify that all of the resident land owners owning land along the line of the road described therein have signed the within relinquishment except:

Signed:
One of the Petitioners.

WYANDOTTE COUNTY, KANSAS

WHEREUPON, said bond was approved by the Board, and it appearing to the satisfaction of the Board, that the law had been substantially complied with, it was ordered, that Commissioner Robertson, Commissioner Meeks and Commissioner Reardon be appointed viewers of the proposed road, and that they meet in conjunction with the County Surveyor, at the of in Quindaro Township, on the 12th day of May, 1961, and proceed to view and lay out said road, according to law, giving to all parties a hearing, and make due report of their proceedings to the County Board.

Appointment of Viewers

AFTERWARDS TO WIT: On the 17th day of April, 1961, James L. Conroy Board his certificate, under seal, setting forth, that pursuant to law he had caused public notice of said proposed road to be published in Wyandotte Echo (a weekly newspaper, published in Kansas City, Kansas,) for two consecutive weeks and that said notice was so published in said newspaper, on the 20th day of April, 1961, the 27th day of April, 1961, and the day of 1961, and also caused similar notices to be posted to public view upon the bulletin board in his office from 16th of April 1961, to May 29, 1961, and similar notices to be publicly posted in the following places, to-wit: from 4-16 1961, 5-29 1961, at in Quindaro Township from 19 19, at in Township from 19 19, at in Township and had also caused record of same to be made in the County Commissioner's

householders of Quindaro Township, in said County, has been presented to the Board of County Commissioners, praying for the location of a road, as follows, viz: Beginning at the intersection of 74th Street and the north line of Washington Heights, thence northwesterly along road as now traveled 339 feet more or less, said road being 25 feet on each side of centerline and extending to the west line of said section. And that said Board has appointed Courtney A. Robertson, Cordell D. Meeks and Joseph F. Reardon viewers, who will meet at the point of beginning of said road, as petitioned for on the 12th day of May, 1961, and proceed to view said road, as the law directs, at which time and place all persons interested may attend and have a hearing. In case said viewers fail to meet on the day designated, they may meet on the following day, as provided by law, without further notice. Witness my hand and the official seal of said County, this 17th day of April 1961.

PROOF OF PUBLIC NOTICE

of June, 1961, Thomas F. Lally County Surveyor presented to said County Board, his report of survey of said proposed road, plat and field notes, in words and figures as follows, to-wit:

County Surveyor's Report and Field Notes

Pursuant to the order of the Board, I met with Commissioner Robertson, Commissioner Reardon and Commissioner Meeks viewers, at the of in Quindaro Township, on the 12th day of May, 1961, and under the direction of said viewers, proceeded to survey said road as petitioned for, conspicuously marking the same throughout, and noting the courses and distances, and I do hereby certify that the following is a correct return of the survey of said road, and plat of the same, to-wit:

Beginning at the intersection of 74th Street and the north line of Washington Heights, thence northwesterly along road as now traveled 339 feet more or less, said road being 25 feet on each side of centerline and extending to the west line of said section.

ROAD RECORD

59

Acme Bindery Co. 3057

PLAT & FIELD NOTES IN FOLDER

County
Surveyor's
Plat and
Field Notes

Field Notes

ALSO, upon said 5th day of June, 1961, said Commissioner Robertson, Comm. and Commissioner Meeks, Viewers, presented to said County Board their several reports, as follows, to-wit:
"Pursuant to Commissioners' Notice, we met at the of in Quindaro Township, on the 12th day of May, 1961, and taking to our assistance and, as chain carriers, and as marker, proceeded to view the route of the road petitioned for, which was surveyed under our direction by Thomas F. Lally County Surveyor, the field notes and plat of which survey are hereto attached and form part of this report, and after careful deliberation we are of the opinion that said road is practicable, and of public utility, and recommend that it be granted, as located and surveyed, and that it be established and opened feet wide."

Reardon

Viewers' Report
of View and
Survey

Notice sent to Highway Commission 6-6-61

WYANDOTTE COUNTY, KANSAS

Viewers' Report of Damages Claimed and Awarded

And further report that the following is a complete list of the names of all persons (Owners, Agents or Guardians) who filed claims with us for damages or compensation, (which said claims are herewith submitted), by reason of the location and establishment of said proposed road and the amount awarded to each, by us, to-wit:

NAMES	Owner, Agent or Guardian	FRACTIONAL PART	Sec.	Twp.	R'nge	Acres Appropriated	Am't Claimed	Am't Awarded by Viewers	Commissioners Revision
NO CLAIMS FILED					NO CLAIMS ALLOWED				

Petitioner's Affidavit of Service of Notice

ALSO, upon said..... day of....., 19....., there was presented to said County Board, the affidavit of..... one of the petitioners aforesaid, setting forth that due notice of the..... of said proposed road, together with date of meeting of the Viewers, as per published notice of County Clerk, had been served upon each of the persons noted below, who, as Owners, Agents, or Guardians were all the persons through whose premises said road is proposed to be located, except those who have signed Relinquishment, to-wit:

Date When Notice Was Served	NAME OF PERSON	Owner, Agent or Guardian	FRACTIONAL PART	Sec.	Twp.	Range	REMARKS

Final Order of Board of County Commissioners

WHEREUPON, on the 5th day of June....., 1961, the following action thereon was had by said Board of County Commissioners, to-wit:

Upon due consideration, no legal objection having been offered against the establishment of said road, and believing the same to be of public utility, it is ORDERED: that the Viewers' Report of View and Report and Plat of Survey be adopted, and that said road be declared located and established as a public highway, in accordance therewith; full record thereof to be made in the County Road Record and Plat, as Road No....., and the Trustees of Quindaro Township be notified to cause the same to be opened for public travel.

I CERTIFY, that the foregoing is a complete record of the location and establishment of said road No....., as required by law to be made, and that the same was recorded on the..... day of....., 19.....

County Clerk.

ROAD RECORD

Acme Binder Co. 8957

Road No.

BE IT REMEMBERED, That on the 28th day of April, 1961, a Road Petition signed by Martin Miros and 12 others, was presented to the Board of County Commissioners of Wyandotte County, Kansas, praying for Location of a certain road, described as follows, to wit:

PETITION

Beginning at Yecker Avenue and going North and South (73rd Place) through Miros Manor, a subdivision of land in Section 33, Township 10, Range 24 and terminating at Georgia Avenue.

SAID PETITION was accompanied with Bond, as required by law, signed by as principal, and as sureties, in the penal sum of DOLLARS, (\$.....)

BOND

WE, The undersigned, owning land along the line of the road described in the accompanying petition, hereby relinquish all claim of damage that we might have, either as owner or agent, by reason of land to be appropriated as right of way for said road, and waive notice to land owners, provided by law, and donate the land for right of way for said road through the lands, a description of which is placed opposite our several names:

Relinquishment of Claim for Damages

NAMES	Owner or Agent	DESCRIPTION	S	T	R	Total Number of Acres in Description
James Hisel						
Mrs. LeRoy E. Miller						
Nick Benks						
Richard G. Keltner						
Harold C. Shaille						
Charles Rumford						
John P. Miller						
Ralph F. Miller						
Alvin VanCleave						
Wilma Riherd						
Mrs. Troy Guthrie						
Wm. R. Newsome						

I, one of the petitioners on the Petition herewith submitted, do hereby certify that all of the resident land owners owning land along the line of the road described therein have signed the within relinquishment except:


Signed:
One of the Petitioners.

WYANDOTTE COUNTY, KANSAS

Appointment of Viewers

WHEREUPON, said bond was approved by the Board, and it appearing to the satisfaction of the Board, that the law had been substantially complied with, it was ordered, that Commissioner Robertson, Commissioner Reardon and Commissioner Meeks be appointed viewers of the proposed road, and that they meet in conjunction with the County Surveyor, at the of in Quindaro Township, on the 2nd day of June, 19 61, and proceed to view and lay out said road, according to law, giving to all parties a hearing, and make due report of their proceedings to the County Board.

AFTERWARDS, TO-WIT: On the 4th day of May, 1961, James L. Conroy County Clerk, presented to said Board his certificate, under seal, setting forth, that pursuant to law he had caused public



notice of said proposed road to be published in Wyandotte Echo (a weekly newspaper, published in Kansas City Kansas,) for two consecutive weeks and that said notice was so published in said newspaper, on the 11th day of May, 19 61, the 18th day of May, 19 61, and the day of, 19, and also caused similar notices to be posted to public view upon the bulletin board in his office from May 4, 19 61, to June 8, 19 61, and similar notices to be publicly posted in the following places, to-wit: from 5-4- 19 61, 6-8- 19 61, at in Quindaro Township from 19, 19, at in Township from 19, 19, at in Township and had also caused record of same to be made in the County Commissioner's

PROOF OF PUBLIC NOTICE

Record, Volume " " page " "

ALSO, upon said 8th day of June, 1961, Thomas F. Lally County Surveyor presented to said County Board, his report of survey of said proposed road, plat and field notes, in words and figures as follows, to-wit:

County Surveyor's Report and Field Notes

Pursuant to the order of the Board, I met with Commissioner Robertson, Commissioner Reardon and Commissioner Meeks viewers, at the of in Quindaro Township, on the 2nd day of June, 19 61, and under the direction of said viewers, proceeded to survey said road as petitioned for, conspicuously marking the same throughout, and noting the courses and distances, and I do hereby certify that the following is a correct return of the survey of said road, and plat of the same, to-wit:

Beginning at Yecker Avenue and going north and south (73rd Place) through Miros Manor, a subdivision of land in Section 33, Township 10, Range 24, and terminating to Georgia Avenue.

State
Wyand
To Whom It May Concern:

Take notice, that a legal petition signed by Martin Miros and other householders of Quindaro Township, in said County, has been presented to the Board of County Commissioners, praying for the location of a road, as follows, viz:

Beginning at Yecker Avenue and going north and south (73rd Place) through Miros Manor, a subdivision of land in Section 33, Township 10, Range 24 and terminating at Georgia Avenue.

And that said Board has appointed Courtney A. Robertson, Cordell D. Meeks and Joseph F. Reardon viewers, who will meet at the point of beginning of said road, as petitioned for on the 2nd day of June, 1961, and proceed to view said road, as the law directs, at which time and place all persons interested may attend and have a hearing. In case said viewers fail to meet on the day designated, they may meet on the following day, as provided by law, without further notice.

Witness my hand and the official seal of said County, this 4th day of May, 1961.

(Seal) _____ Clerk.
(First _____ 1961)
2t-WE-5

ROAD RECORD

63

Acme Blottery Co. 3037

PLATS & FIELD NOTES IN FOLDER

County
Surveyor's
Plat and
Field Notes

Field Notes

ALSO, upon said 8th day of June, 19 61, said Commissioner Robertson, Comm. Meeks and Commissioner Reardon, Viewers, presented to said County Board their several reports, as follows, to-wit:
"Pursuant to Commissioners' Notice, we met at the _____ of _____ in Quindaro Township, on the 2nd day of June, 19 61, and taking to our assistance _____ and _____, as chain carriers, and _____ as marker, proceeded to view the route of the road petitioned for, which was surveyed under our direction by Thomas F. Lally County Surveyor, the field notes and plat of which survey are hereto attached and form part of this report, and after careful deliberation we are of the opinion that said road is practicable, and of public utility, and recommend that it be granted, as located and surveyed, and that it be established and opened _____ feet wide."

Viewers' Report
of View and
Survey

WYANDOTTE COUNTY, KANSAS

Viewers' Report of Damages Claimed and Awarded

And further report that the following is a complete list of the names of all persons (Owners, Agents or Guardians) who filed claims with us for damages or compensation, (which said claims are herewith submitted), by reason of the location and establishment of said proposed road and the amount awarded to each, by us, to-wit:

NAMES	Owner, Agent or Guardian	FRACTIONAL PART	Sec.	Twp.	R'nge	Acres Appropriated	Am't Claimed	Am't Awarded by Viewers	Commissioners Revision
No Claims Filed					No Claims Allowed				

Petitioner's Affidavit of Service of Notice

ALSO, upon said..... day of....., 19....., there was presented to said County Board, the affidavit of..... one of the petitioners aforesaid, setting forth that due notice of the..... of said proposed road, together with date of meeting of the Viewers, as per published notice of County Clerk, had been served upon each of the persons noted below, who, as Owners, Agents, or Guardians were all the persons through whose premises said road is proposed to be located, except those who have signed Relinquishment, to-wit:

Date When Notice Was Served	NAME OF PERSON	Owner, Agent or Guardian	FRACTIONAL PART	Sec.	Twp.	Range	REMARKS

Final Order of Board of County Commissioners

WHEREUPON, on the 8th day of June....., 1961....., the following action thereon was had by said Board of County Commissioners, to-wit:

Upon due consideration, no legal objection having been offered against the establishment of said road, and believing the same to be of public utility, it is ORDERED: that the Viewers' Report of View and Report and Plat of Survey be adopted, and that said road be declared located and established as a public highway, in accordance therewith; full record thereof to be made in the County Road Record and Plat, as Road No....., and the Trustees of Quindaro Township be notified to cause the same to be opened for public travel.

I CERTIFY, that the foregoing is a complete record of the location and establishment of said road No....., as required by law to be made, and that the same was recorded on the..... day of....., 19.....

County Clerk.

ROAD RECORD

Acme Bindery Co. 8057

Road No.

BE IT REMEMBERED, That on the 14th day of April, 1961, a Road Petition signed by L. G. Barcus and 16 others, was presented to the Board of County Commissioners of Wyandotte County, Kansas, praying for Vacation of a certain road, described as follows, to-wit:

Levee Street from the east line of Pomeroy to the West line of Pomeroy as platted. Said road adjoins Lots 44 to 95 and 99 to 135 on the North and has never been opened, improved or used as a street or roadway. In the early 1890's the river moved landward and washed the street away in its entirety. The land has now built back and is considered accretion land to the adjoining property.

PETITION

SAID PETITION was accompanied with Bond, as required by law, signed by as principal, and as sureties, in the penal sum of DOLLARS, (\$.....)

BOND

WE, The undersigned, owning land along the line of the road described in the accompanying petition, hereby relinquish all claim of damage that we might have, either as owner or agent, by reason of land to be appropriated as right of way for said road, and waive notice to land owners, provided by law, and donate the land for right of way for said road through the lands, a description of which is placed opposite our several names:

Relinquishment of Claim for Damages

NAMES	Owner or Agent	DESCRIPTION	S	T	R	Total Number of Acres in Description
Roy V. Barcus Bessie F. Matney C.D. Matney Mary Corbin C.B. Bostwick Lola M. Bostwick Frank C. Ferguson, Jr. Delores L. Ferguson James E. Dawson Mrs. J. M. Dawson Robert E. Dawson Betty Wichmann H. A. Alexander Ruth Ann Lewis Carl Darrch George Barcus						

State of Kansas
Wyandotte County
To Whom it May Concern:
Take notice, that a legal petition signed by L. G. Barcus and other householders of Quindaro Township, in said County, has been presented to the Board of County Commissioners, praying for the vacation of a road, as follows, viz:
Levee Street from the east line of Pomeroy to the west line of Pomeroy as platted.
Said road adjoins Lots 44 to 95 and 99 to 135 on the north and has never been opened, improved or used as a street or roadway. In the early 1890's the river moved landward and washed the street away in its entirety. The land has now built back and is considered accretion land to the adjoining property.
And that said Board has appointed Courtney A. Robertson, Cordell D. Meeks and Joseph F. Heardon viewers, who will meet at the point of beginning of said road, as petitioned for on the 26th day of May, 1961, and proceed to view said road, as the law directs, at which time and place all persons interested may attend and have a hearing. In case said viewers fail to meet on the day designated, they may meet on the following day, as provided by law, without further notice.
Witness my hand and the official seal of said County, this 27th day of April 1961.
JAMES L. CONROY,
(Seal) County Clerk.
(First Published May 1, 1961)
21-1000-11-47

I, one of the petitioners on the Petition herewith submitted, do hereby certify that all of the resident land owners owning land along the line of the road described therein have signed the within relinquishment except:


Signed: One of the Petitioners.

WYANDOTTE COUNTY, KANSAS

Appointment of Viewers

WHEREUPON, said bond was approved by the Board, and it appearing to the satisfaction of the Board, that the law had been substantially complied with, it was ordered, that Commissioner Robertson, Commissioner Reardon and Commissioner Meeks be appointed viewers of the proposed road, and that they meet in conjunction with the County Surveyor, at the ... of ... in Quindaro Township, on the 26th day of May, 19 61, and proceed to view and lay out said road, according to law, giving to all parties a hearing, and make due report of their proceedings to the County Board.

AFTERWARDS, TO-WIT: On the 27th day of April, 19 61, James L. Conroy County Clerk, presented to said Board his certificate, under seal, setting forth, that pursuant to law he had caused public



notice of said proposed road to be published in Wyandotte Echo (a weekly newspaper, published in Kansas City Kansas,) for two consecutive weeks and that said notice was so published in said newspaper, on the 4th day of May, 19 61, the 11th day of May, 19 61, and the ... day of ..., 19 ..., and also caused similar notices to be posted to public view upon the bulletin board in his office from April 25 19 61, to May 29, 19 61, and similar notices to be publicly posted in the following places, to-wit: from 4-25-61 19 61, 5-29-19 61, at ... in Quindaro Township from ... 19 ..., 19 ..., at ... in ... Township from ... 19 ..., 19 ..., at ... in ... Township and had also caused record of same to be made in the County Commissioner's

PROOF OF PUBLIC NOTICE

Record, Volume "..." page "..."

ALSO, upon said 8th day of June, 19 61, Thomas F. Lally County Surveyor presented to said County Board, his report of survey of said proposed road, plat and field notes, in words and figures as follows, to-wit:

County Surveyor's Report and Field Notes

Pursuant to the order of the Board, I met with Commissioner Robertson, Commissioner Meeks and Commissioner Reardon viewers, at the ... of ... in Quindaro Township, on the 26th day of May, 19 61, and under the direction of said viewers, proceeded to survey said road as petitioned for, conspicuously marking the same throughout, and noting the courses and distances, and I do hereby certify that the following is a correct return of the survey of said road, and plat of the same, to-wit:

Levee Street from the east line of Pomeroy to the West line of Pomeroy as platted. Said road adjoins Lots 44 to 95 and 99 to 135 on the North and has never been opened, improved or used as a street or roadway. In the early 1890's the river moved landward and washed the street away in its entirety. The land has now built back and is considered accretion land to the adjoining property.

ROAD RECORD

67

Acme Bindery Co. 5057

PLAT AND FIELD NOTES IN FOLDER

County
Surveyor's
Plat and
Field Notes

Field Notes

ALSO, upon said 8th day of June, 19 61, said Commissioner Robertson, Comm. Meeks and Commissioner Reardon, Viewers, presented to said County Board their several reports, as follows, to-wit:
"Pursuant to Commissioners' Notice, we met at the _____ of _____ in Quindaro Township, on the 26th day of May, 19 61, and taking to our assistance _____ and _____, as chain carriers, and _____ as marker, proceeded to view the route of the road petitioned for, which was surveyed under our direction by Thomas F. Lally County Surveyor, the field notes and plat of which survey are hereto attached and form part of this report, and after careful deliberation we are of the opinion that said road is ~~not~~ ^{not} ~~of~~ ^{no} utility, and recommend that it be ~~removed~~ ^{removed} ~~feet wide.~~ _____ feet wide."

Viewers' Report
of View and
Survey

Notice sent to Highway Commission 6-9-61

WYANDOTTE COUNTY, KANSAS

Viewers' Report of Damages Claimed and Awarded

And further report that the following is a complete list of the names of all persons (Owners, Agents or Guardians) who filed claims with us for damages or compensation, (which said claims are herewith submitted), by reason of the location and establishment of said proposed road and the amount awarded to each, by us, to-wit:

NAMES	Owner, Agent or Guardian	FRACTIONAL PART	Sec.	Twp.	R'ng	Acres Appropriated	Am't Claimed	Am't Awarded by Viewers	Commissioners Revision
No Claims Filed					No Claims Allowed				

Petitioner's Affidavit of Service of Notice

ALSO, upon said..... day of....., 19....., there was presented to said County Board, the affidavit of..... one of the petitioners aforesaid, setting forth that due notice of the..... of said proposed road, together with date of meeting of the Viewers, as per published notice of County Clerk, had been served upon each of the persons noted below, who, as Owners, Agents, or Guardians were all the persons through whose premises said road is proposed to be located, except those who have signed Relinquishment, to-wit:

Date When Notice Was Served	NAME OF PERSON	Owner, Agent or Guardian	FRACTIONAL PART	Sec.	Twp.	Range	REMARKS

Final Order of Board of County Commissioners

WHEREUPON, on the 8th day of June, 19 61, the following action thereon was had by said Board of County Commissioners, to-wit:

Upon due consideration, no legal objection having been offered against the ~~location~~ ^{vacation} of said road, and believing the same to be of ~~public~~ ^{no} utility, it is ORDERED: that the Viewers' Report of View and Report and Plat of Survey be adopted, and that said road ~~be declared located and established~~ ^{be declared located and established} as a public highway, in accordance therewith; full record thereof to be made in the County ~~Public Record Office~~ ^{vacated}, as Road No....., and the Trustees of Quindaro Township be notified to cause the same to be opened for public travel.

I CERTIFY, that the foregoing is a complete record of the location and establishment of said road No....., as required by law to be made, and that the same was recorded on the..... day of....., 19.....

County Clerk.

ROAD RECORD

Acme Bindery Co. - 8957

Road No.

BE IT REMEMBERED, That on the 31st day of May, 1961, a Road Petition signed by Alfred H. Olson and 15 others, was presented to the Board of County Commissioners of Wyandotte County, Kansas, praying for Relocation of a certain road, described as follows, to-wit:

PETITION

A sixty foot right of way, the center line of which is described as follows: Beginning at a point in the center line of 74th Street as exists, said point being 200 feet south of the north line of Alma Street, thence southwesterly along a line making an angle of 28 degrees 30' with 74th Street when turned from south to west 434 feet to the point of curvature of a curve to the left having a radius of 175 feet and a central angle of 106 degrees 20', thence southerly and southeasterly along said curve 324.77 feet to the point of tangency of said curve, thence southeasterly along the tangent to said curve 94 feet more or less to the intersection of said tangent with the north-south center line of Section 33-11-24.

SAID PETITION was accompanied with Bond, as required by law, signed by as principal, and as sureties, in the penal sum of DOLLARS, (\$.....)

BOND

WE, The undersigned, owning land along the line of the road described in the accompanying petition, hereby relinquish all claim of damage that we might have, either as owner or agent, by reason of land to be appropriated as right of way for said road, and waive notice to land owners, provided by law, and donate the land for right of way for said road through the lands, a description of which is placed opposite our several names:

Relinquishment
of Claim
for Damages

NAMES	Owner or Agent	DESCRIPTION	S	T	R	Total Number of Acres in Description
Emma Zimmiar Lillian Warren Lloyd E. Smith Clyde L. Cook Jerry L. Liston Cycil Clayborn J. M. Hefley C. E. Martin William L. Schuetz Fanny Hershberger Chauncey M. Bird Fred Swartzendwuber Jim Roy Evelyn Wilson Eugene K. Moore						

I, one of the petitioners on the Petition herewith submitted, do hereby certify that all of the resident land owners owning land along the line of the road described therein have signed the within relinquishment except:


Signed:
One of the Petitioners.

WYANDOTTE COUNTY, KANSAS

Appointment of Viewers

WHEREUPON, said bond was approved by the Board, and it appearing to the satisfaction of the Board, that the law had been substantially complied with, it was ordered, that Commissioner Robertson, Commissioner Meeks and Commissioner Reardon be appointed viewers of the proposed road, and that they meet in conjunction with the County Surveyor, at the ... of ... in Shawnee Township, on the 7th day of July, 19 61, and proceed to view and lay out said road, according to law, giving to all parties a hearing, and make due report of their proceedings to the County Board.

AFTERWARDS, TO-WIT: On the 5th day of June, 19 61, James L. Conroy County Clerk, presented to said Board his certificate, under seal, setting forth, that pursuant to law he had caused public notice of said proposed road to be published in Wyandotte Echo (a weekly newspaper, published in Kansas City, Kansas,) for two consecutive weeks and that said notice was so published in said newspaper, on the 8th day of June, 19 61, the 15th day of June, 19 61, and the ... day of ... 19 ... and also caused similar notices to be posted to public view upon the bulletin board in his office from ... 19 ... to ... 19 ... and similar notices to be publicly posted in the following places, to-wit:



from 6-7- 19 61, 7-24- 19 61, at ... in Shawnee Township from ... 19 ... 19 ... at ... in ... Township from ... 19 ... 19 ... at ... in ... Township and had also caused record of same to be made in the County Commissioner's Record, Volume "..." page "..."

PROOF OF PUBLIC NOTICE

Record, Volume "..." page "..." ALSO, upon said 24 day of July, 19 61, Thomas F. Lally County Surveyor presented to said County Board, his report of survey of said proposed road, plat and field notes, in words and figures as follows, to-wit:

County Surveyor's Report and Field Notes

Pursuant to the order of the Board, I met with Commissioner Robertson, Commissioner Reardon and Comm. Meeks viewers, at the ... of ... in Shawnee Township, on the 7th day of July, 19 61, and under the direction of said viewers, proceeded to survey said road as petitioned for, conspicuously marking the same throughout, and noting the courses and distances, and I do hereby certify that the following is a correct return of the survey of said road, and plat of the same, to-wit:

A sixty foot right of way, the center line of which is described as follows: Beginning at a point in the center line of 74th Street as exists, said point being 200 feet south of the north line of Alma Street, thence southwesterly along a line making an angle of 28 degrees 30' with 74th Street when turned from south to west 434 feet to the point of curvature of a curve to the left having a radius of 175 feet and a central angle of 106 degrees 20', thence southerly and southeasterly along said curve 94 feet more or less to the intersection of said tangent with the north-south center line of Section 33-11-24.

In the labor force unemployed and without qualifications... Kuchel declared: "I want to see the American government do justice to the fellow who goes into the service for two years or more serving the peace-time military needs of the country. When we give him a ticket back home, I want him to know that a grateful government will give him an opportunity to educate himself." Yarborough, chairman of the Senate Veteran's Affairs subcommittee, has introduced a bill to provide school education or on-the-job training and farm and home loans. Kuchel is one of the co-sponsors. One-and-a-half-days schooling would be provided for each day of service for GIs who serve between the termination of the Korean War educational program and the end of the draft in 1963. Yarborough explained that veterans would receive a maximum of 36 months schooling under the bill. "Benefits would be \$110 a month for an unmarried full-time student, up to \$135 if married, with a maximum of \$165 regardless of the number of children in the family," he said. "GIs, under the legislation, may attend college on..."

ROAD RECORD

71

Acme Bindery Co. 3857

PLAT & FIELD NOTES IN FOLDER

County
Surveyor's
Plat and
Field Notes

Field Notes

ALSO, upon said 24th day of July, 1961, said Commissioner Robertson, Comm. Meeks and Commissioner Reardon, Viewers, presented to said County Board their several reports, as follows, to-wit:
"Pursuant to Commissioners' Notice, we met at the _____ of _____ in Shawnee Township, on the 7th day of July, 1961, and taking to our assistance _____ and _____, as chain carriers, and _____ as marker, proceeded to view the route of the road petitioned for, which was surveyed under our direction by Thomas F. Lally, County Surveyor, the field notes and plat of which survey are hereto attached and form part of this report, and after careful deliberation we are of the opinion that said road is practicable, and of public utility, and recommend that it be granted, as located and surveyed, and that it be established and opened _____ feet wide."

Viewers' Report
of View and
Survey

Notice Sent to Highway Commission 7-25-61

WYANDOTTE COUNTY, KANSAS

Viewers' Report of Damages Claimed and Awarded

And further report that the following is a complete list of the names of all persons (Owners, Agents or Guardians) who filed claims with us for damages or compensation, (which said claims are herewith submitted), by reason of the location and establishment of said proposed road and the amount awarded to each, by us, to-wit:

NAMES	Owner, Agent or Guardian	FRACTIONAL PART	Sec.	Twp.	R'ng	Acres Appropriated	Am't Claimed	Am't Awarded by Viewers	Commissioners Revision
No Claims Filed					No Claims Allowed				

Petitioner's Affidavit of Service of Notice

ALSO, upon said day of, 19....., there was presented to said County Board, the affidavit of one of the petitioners aforesaid, setting forth that due notice of the of said proposed road, together with date of meeting of the Viewers, as per published notice of County Clerk, had been served upon each of the persons noted below, who, as Owners, Agents, or Guardians were all the persons through whose premises said road is proposed to be located, except those who have signed Relinquishment, to-wit:

Date When Notice Was Served	NAME OF PERSON	Owner, Agent or Guardian	FRACTIONAL PART	Sec.	Twp.	Range	REMARKS

Final Order of Board of County Commissioners

WHEREUPON, on the 24th day of July, 19..61., the following action thereon was had by said Board of County Commissioners, to-wit:

Upon due consideration, no legal objection having been offered against the establishment of said road, and believing the same to be of public utility, it is ORDERED: that the Viewers' Report of View and Report and Plat of Survey be adopted, and that said road be declared located and established as a public highway, in accordance therewith; full record thereof to be made in the County Road Record and Plat, as Road No....., and the Trustees of Shawnee Township be notified to cause the same to be opened for public travel.

I CERTIFY, that the foregoing is a complete record of the location and establishment of said road No....., as required by law to be made, and that the same was recorded on the day of, 19.....

County Clerk.

ROAD RECORD

Acme Bindery Co. 8037

Road No.

BE IT REMEMBERED, That on the 19th day of May, 1961, a Road Petition signed by Mrs. Henrietta Olson and 11 others, was presented to the Board of County Commissioners of Wyandotte County, Kansas, praying for Location of a certain road, described as follows, to-wit:

PETITION

Beginning at the Northeast corner of the Northwest $\frac{1}{4}$ of the Northwest $\frac{1}{4}$ of Section 16, Township 11, Range 24, South along the East lines of the Northwest and the Southwest quarters of the Northwest $\frac{1}{4}$ of said Section 16 and terminating at a point 479.93 ft. South of the Northeast corner of the Southwest $\frac{1}{4}$ of the Northwest $\frac{1}{4}$ of Section 16, Township 11, Range 24.

SAID PETITION was accompanied with Bond, as required by law, signed by as principal, and and as sureties, in the penal sum of DOLLARS, (\$.....)

BOND

WE, The undersigned, owning land along the line of the road described in the accompanying petition, hereby relinquish all claim of damage that we might have, either as owner or agent, by reason of land to be appropriated as right of way for said road, and waive notice to land owners, provided by law, and donate the land for right of way for said road through the lands, a description of which is placed opposite our several names:

Relinquishment
of Claim
for Damages

NAMES	Owner or Agent	DESCRIPTION	Total Number of Acres in Description		
			S	T	R
Mr. Olson					
Joe Carr					
Mrs. Carr					
J. Criswell					
Mrs. Criswell					
Joe Maderak					
Mrs. Marerak					
Mr. R. Shedd					
James Muder					
Leo Barber					
Charles Hatfield					

I, one of the petitioners on the Petition herewith submitted, do hereby certify that all of the resident land owners owning land along the line of the road described therein have signed the within relinquishment except:


Signed:
One of the Petitioners.

WYANDOTTE COUNTY, KANSAS

Appointment
of
Viewers

WHEREUPON, said bond was approved by the Board, and it appearing to the satisfaction of the Board, that the law had been substantially complied with, it was ordered, that Commissioner Robertson, Commissioner Reardon and Commissioner Meeks be appointed viewers of the proposed road, and that they meet in conjunction with the County Surveyor, at the _____ of _____ in Wyandotte Township, on the 23rd day of June, 19 61, and proceed to view and lay out said road, according to law, giving to all parties a hearing, and make due report of their proceedings to the County Board.

AFTERWARDS, TO-WIT: On the 29th day of May, 19 61, James L. Conroy County Clerk, presented to said Board his certificate, under seal, setting forth, that pursuant to law he had caused public



notice of said proposed road to be published in Wyandotte Echo (a weekly newspaper, published in Kansas City Kansas,) for two consecutive weeks and that said notice was so published in said newspaper, on the 1st day of June, 19 61, the 8th day of June, 19 61, and the _____ day of _____, 19 _____, and also caused similar notices to be posted to public view upon the bulletin board in his office from _____, 19 _____, to _____, 19 _____, and similar notices to be publicly posted in the following places, to-wit:
 from 5-25-61 7-24- 19 61, at _____ in Wyandotte Township
 from _____ 19 _____, at _____ in _____ Township
 from _____ 19 _____, at _____ in _____ Township
 and had also caused record of same to be made in the County Commissioner's

PROOF OF
PUBLIC
NOTICE

Record, Volume " _____ " page " _____ "

ALSO, upon said 24th day of July, 19 61, Thomas E. Lally County Surveyor presented to said County Board, his report of survey of said proposed road, plat and field notes, in words and figures as follows, to-wit:

County
Surveyor's
Report and
Field Notes

Pursuant to the order of the Board, I met with Commissioner Robertson, Commissioner Reardon and Commissioner Meeks viewers, at the _____ of _____ in Wyandotte Township, on the 23rd day of June, 19 61, and under the direction of said viewers, proceeded to survey said road as petitioned for, conspicuously marking the same throughout, and noting the courses and distances, and I do hereby certify that the following is a correct return of the survey of said road, and plat of the same, to-wit:

Beginning at the Northeast corner of the Northwest $\frac{1}{4}$ of the Northwest $\frac{1}{4}$ of Section 16, Township 11, Range 24, South along the East lines of the Northwest and the Southwest quarters of the Northwest $\frac{1}{4}$ of said Section 16 and terminating at a point 479.93 ft. South of the Northeast corner of the Southwest $\frac{1}{4}$ of the Northwest $\frac{1}{4}$ of Section 16, Township 11, Range 24

State of Kansas, County of Wyandotte, ss:
 I, _____, County Clerk, do hereby certify that the following is a correct return of the survey of said road, and plat of the same, to-wit:
 Beginning at the Northeast corner of the Northwest $\frac{1}{4}$ of the Northwest $\frac{1}{4}$ of Section 16, Township 11, Range 24, South along the East lines of the Northwest and the Southwest quarters of the Northwest $\frac{1}{4}$ of said Section 16 and terminating at a point 479.93 ft. South of the Northeast corner of the Southwest $\frac{1}{4}$ of the Northwest $\frac{1}{4}$ of Section 16, Township 11, Range 24.
 And that said Board has appointed Courtney A. Robertson, Cordell L. Meeks and Joseph F. Reardon, Viewers, who will meet at the point of beginning of said road, as petitioned for on the 23rd day of June, 1961, and proceed to view said road, as the law directs, at which time and place all persons interested may attend and have a hearing. In case said viewers fail to meet on the day designated, they may meet on the following day, as provided by law, without further notice.
 Witness my hand and the official seal of said County, this 29th day of May, 1961.
 (Seal) JAMES L. CONROY,
 County Clerk.
 (First Published June 1, 1961)
 31--W.E. 4-2-61

ROAD RECORD

75

Acme Bindery Co. - 3577

Plat & Field Notes in Folder

County
Surveyor's
Plat and
Field Notes

Field Notes

ALSO, upon said 24th day of July, 19 61, said Commissioner Robertson, Comm. Meeks and Commissioner Reardon, Viewers, presented to said County Board their several reports, as follows, to-wit:

"Pursuant to Commissioners' Notice, we met at the _____ of _____ in Wyandotte Township, on the 23rd day of June, 19 61, and taking to our assistance _____ and _____, as chain carriers, and _____ as marker, proceeded to view the route of the road petitioned for, which was surveyed under our direction by Thomas F. Lally County Surveyor, the field notes and plat of which survey are hereto attached and form part of this report, and after careful deliberation we are of the opinion that said road is practicable, and of public utility, and recommend that it be granted, as located and surveyed, and that it be established and opened _____ feet wide."

Viewers' Report
of View and
Survey

Notice Sent to Highway Commission 7-25-61

WYANDOTTE COUNTY, KANSAS

Viewers' Report of Damages Claimed and Awarded

And further report that the following is a complete list of the names of all persons (Owners, Agents or Guardians) who filed claims with us for damages or compensation, (which said claims are herewith submitted), by reason of the location and establishment of said proposed road and the amount awarded to each, by us, to-wit:

NAMES	Owner, Agent or Guardian	FRACTIONAL PART	Sec.	Twp.	R'ng	Acres Appropriated	Am't Claimed	Am't Awarded by Viewers	Commissioners Revision
NO CLAIMS FILED					NO CLAIMS ALLOWED				

Petitioner's Affidavit of Service of Notice

ALSO, upon said.....day of....., 19....., there was presented to said County Board, the affidavit of.....one of the petitioners aforesaid, setting forth that due notice of the.....of said proposed road, together with date of meeting of the Viewers, as per published notice of County Clerk, had been served upon each of the persons noted below, who, as Owners, Agents, or Guardians were all the persons through whose premises said road is proposed to be located, except those who have signed Relinquishment, to-wit:

Date When Notice Was Served	NAME OF PERSON	Owner, Agent or Guardian	FRACTIONAL PART	Sec.	Twp.	Range	REMARKS

Final Order of Board of County Commissioners

WHEREUPON, on the 24th day of July....., 1961....., the following action thereon was had by said Board of County Commissioners, to-wit:

Upon due consideration, no legal objection having been offered against the establishment of said road, and believing the same to be of public utility, it is ORDERED: that the Viewers' Report of View and Report and Plat of Survey be adopted, and that said road be declared located and established as a public highway, in accordance therewith; full record thereof to be made in the County Road Record and Plat, as Road No....., and the Trustees of.....Wyandotte.....Township be notified to cause the same to be opened for public travel.

I CERTIFY, that the foregoing is a complete record of the location and establishment of said road No....., as required by law to be made, and that the same was recorded on the..... day of....., 19.....


County Clerk.

WYANDOTTE COUNTY, KANSAS

Appointment of Viewers

WHEREUPON, said bond was approved by the Board, and it appearing to the satisfaction of the Board, that the law had been substantially complied with, it was ordered, that Commissioner Robertson, Commissioner Reardon and Commissioner Meeks be appointed viewers of the proposed road, and that they meet in conjunction with the County Surveyor, at the ... of ... in Shawnee Township, on the ... day of ..., 19..., and proceed to view and vacate said road, according to law, giving to all parties a hearing, and make due report of their proceedings to the County Board.

AFTERWARDS, TO-WIT: On the 10th day of April, 19 61, James I. Conroy County Clerk, presented to said Board his certificate, under seal, setting forth, that pursuant to law he had caused public notice of said proposed road to be published in Wyandotte Echo (a weekly newspaper, published in Kansas City Kansas,) for two consecutive weeks and that said notice was so published in said newspaper, on the 13th day of April, 19 61, the 20 day of April, 19 61, and the ... day of ..., 19..., and also caused similar notices to be posted to public view upon the bulletin board in his office from 19..., to ..., 19..., and similar notices to be publicly posted in the following places, to-wit:



from 4-10 1961, 5-29- 19 61, at ... in Shawnee Township from ... 19..., ... 19..., at ... in ... Township from ... 19..., ... 19..., at ... in ... Township and had also caused record of same to be made in the County Commissioner's Record, Volume "..." page "..."

PROOF OF PUBLIC NOTICE

ALSO, upon said 24th day of July, 19 61, Thomas F. Lally County Surveyor presented to said County Board, his report of survey of said proposed road, plat and field notes, in words and figures as follows, to-wit:

County Surveyor's Report and Field Notes

Pursuant to the order of the Board, I met with Commissioner Robertson, Commissioner Reardon and Comm. Meeks viewers, at the ... of ... in Shawnee Township, on the 5th day of May, 19 61, and under the direction of said viewers, proceeded to survey said road as petitioned for, conspicuously marking the same throughout, and noting the courses and distances, and I do hereby certify that the following is a correct return of the survey of said road, and plat of the same, to-wit:

Beginning at the center of Section 33-11-24, thence South 45 degrees West 300 feet, thence South 19 degrees West 115 feet, thence South 25 degrees and 50 minutes East 232 feet, thence South 52 degrees and 18 minutes East 177 feet to an intersection with the North-South center of said Section 33-11-24.

LEGAL NOTICE ROAD NOTICE State of Kansas, Wyandotte County, ss. To Whom It May Concern: Take notice, that a legal petition signed by Alfred H. Olson and other householders of Shawnee Township, in said County, has been presented to the Board of County Commissioners, praying for the vacation of a road, as follows, viz: A strip of land 40 feet in width, the center line of which is described as follows: Beginning at the center of Section 33-11-24, thence South 45 degrees West 300 feet, thence South 19 degrees West 115 feet, thence South 25 degrees and 50 minutes East 232 feet, thence South 52 degrees and 18 minutes East 177 feet to an intersection with the North-South center of said Section 33-11-24. And that said Board has appointed Courtney A. Robertson, Cordell D. Meeks and Joseph F. Reardon viewers, who will meet at the point of beginning of said road, as petitioned for on the 5th day of May, 1961, and proceed to view said road, as the law directs, at which time and place all persons interested may attend and have a hearing. In case said viewers fail to meet on the day designated, they may meet on the following day, as provided by law, without further notice. Witness my hand and the official seal of said County, this 10th day of April, 1961. JAMES I. CONROY, County Clerk. (Seal) First Published April 13, 1961. It. W. 4-13-61.

ROAD RECORD

Acme Bindery Co. 3057

Plat and Field Notes in Folder

County
Surveyor's
Plat and
Field Notes

Field Notes

ALSO, upon said 24th day of July, 1961, said Commissioner Robertson, Comm. and Commissioner Reardon, Viewers, presented to said County Board their several reports, as follows, to-wit:

"Pursuant to Commissioners' Notice, we met at the _____ of _____ in Shawnee Township, on the 5th day of May, 1961, and taking to our assistance _____ and _____, as chain carriers, and _____ as marker, proceeded to view the route of the road petitioned for, which was surveyed under our direction by Thomas F. Lally County Surveyor, the field notes and plat of which survey are hereto attached and form part of this report, and after careful deliberation we are of the opinion that said road is ^{Not} practicable, and of ^{No} public utility, and recommend that it be granted, as ~~local road subject, and that it be established and opened~~ _____ feet wide."

Meeks

Viewers' Report
of View and
Survey

Notice sent to Highway Commission 7-25-61

WYANDOTTE COUNTY, KANSAS

Viewers' Report of Damages Claimed and Awarded

And further report that the following is a complete list of the names of all persons (Owners, Agents or Guardians) who filed claims with us for damages or compensation, (which said claims are herewith submitted), by reason of the location and establishment of said proposed road and the amount awarded to each, by us, to-wit:

NAMES	Owner, Agent or Guardian	FRACTIONAL PART	Sec.	Twp.	R'ng	Acres Appropriated	Am't Claimed	Am't Awarded by Viewers	Commissioners Revision
NO CLAIMS FILED			NO CLAIMS ALLOWED						

Petitioner's Affidavit of Service of Notice

ALSO, upon said..... day of....., 19....., there was presented to said County Board, the affidavit of..... one of the petitioners aforesaid, setting forth that due notice of the..... of said proposed road, together with date of meeting of the Viewers, as per published notice of County Clerk, had been served upon each of the persons noted below, who, as Owners, Agents, or Guardians were all the persons through whose premises said road is proposed to be located, except those who have signed Relinquishment, to-wit:

Date When Notice Was Served	NAME OF PERSON	Owner, Agent or Guardian	FRACTIONAL PART	Sec.	Twp.	Range	REMARKS

Final Order of Board of County Commissioners

WHEREUPON, on the 24th day of July, 1961, the following action thereon was had by said Board of County Commissioners, to-wit:

Upon due consideration, no legal objection having been offered against the establishment of said road, and believing the same to be of public utility, it is ^{Vacation} ORDERED: that the Viewers' Report of View and Report and Plat of Survey be adopted, and that said road be declared ^{vacated} located and established as a public highway, in accordance therewith; full record thereof to be made in the County Road Record and Plat, as Road No....., and the Trustees of Shawnee Township be notified to cause the same to be opened for public travel.

I CERTIFY, that the foregoing is a complete record of the location and establishment of said road No....., as required by law to be made, and that the same was recorded on the..... day of....., 19.....

County Clerk.

ROAD RECORD

Acme Bindery Co. - 8057

Road No.
BE IT REMEMBERED, That on the 30th day of March, 1961, a Road Petition signed by Alfred H. Olson and 12 others, was presented to the Board of County Commissioners of Wyandotte County, Kansas, praying for Relocation of a certain road, described as follows, to-wit:

PETITION

A strip of land 50 feet wide lying in part of the Southwest quarter of Section 33, Township 11, South, Range 24 East, and part of the Southeast quarter of Section 33, Township 11 South, Range 24 East in Wyandotte County, Kansas, and being more or particularly described as follows:
 Beginning at a point on the North line of said Southwest quarter section which is 25 feet West of the Northeast corner of said Southwest quarter section, and said corner also being the Northwest corner of said Southeast quarter section, thence South and parallel with the East line of said Southwest quarter section, (said line also being the West line of said Southeast quarter section) to the South line of said Southwest quarter section, thence East along the South line of said Southwest quarter section for a distance of 25 feet to the Southeast corner of said Southwest quarter section, said corner also being the Southwest corner of said Southeast quarter section, thence North 1320 feet along the West line of the Southeast quarter section, thence East 25 feet, thence North and parallel with the West line of said Southeast quarter section, (said line also being the East line of said Southwest quarter section), to the North line of said Southeast quarter section, said corner also being the Northeast corner of said Southwest quarter section, thence continue West along the North line of said Southwest quarter section for a distance of 25 feet to the place of beginning.

BOND

SAID PETITION was accompanied with Bond, as required by law, signed by as principal, and and as sureties, in the penal sum of DOLLARS, (\$.....)

Relinquishment
of Claim
for Damages

WE, The undersigned, owning land along the line of the road described in the accompanying petition, hereby relinquish all claim of damage that we might have, either as owner or agent, by reason of land to be appropriated as right of way for said road, and waive notice to land owners, provided by law, and donate the land for right of way for said road through the lands, a description of which is placed opposite our several names:

NAMES	Owner or Agent	DESCRIPTION	S	T	R	Total Number of Acres in Description
Litton L. Worthington William L. Schuetz John Richards D. C. Hines Clyde L. Cook Ralph Vaughan Lloyd E. Smith Paul F. Zimmer Emma Zimmer Lillian J. Warren W. D. McCoy Chauncey M. Bird						

I, one of the petitioners on the Petition herewith submitted, do hereby certify that all of the resident land owners owning land along the line of the road described therein have signed the within relinquishment except:


Signed:
One of the Petitioners.

WYANDOTTE COUNTY, KANSAS

Appointment of Viewers

WHEREUPON, said bond was approved by the Board, and it appearing to the satisfaction of the Board, that the law had been substantially complied with, it was ordered, that Commissioner Robertson, Commissioner Reardon and Commissioner Meeks be appointed viewers of the proposed road, and that they meet in conjunction with the County Surveyor, at the ... of ... in Shawnee Township, on the 5th day of May, 1961, and proceed to view and lay out said road, according to law, giving to all parties a hearing, and make due report of their proceedings to the County Board.

AFTERWARDS, TO-WIT: On the 10th day of April, 1961, James L. Conroy County Clerk, presented to said Board his certificate, under seal, setting forth, that pursuant to law he had caused public notice of said proposed road to be published in Wyandotte Echo (a weekly newspaper, published in Kansas City Kansas,) for two consecutive weeks and that said notice was so published in said newspaper, on the 13th day of April, 1961, the 20th day of April, 1961, and the ... day of ... 1961, and also caused similar notices to be posted to public view upon the bulletin board in his office from ... 1961, to ... 1961, and similar notices to be publicly posted in the following places, to-wit:



from 3-10 1961, 5-29-61, at ... in Shawnee Township from ... 1961, at ... in ... Township from ... 1961, at ... in ... Township and had also caused record of same to be made in the County Commissioner's Record, Volume "..." page "..."

PROOF OF PUBLIC NOTICE

ALSO, upon said 24th day of July, 1961, Thomas F. Lally County Surveyor presented to said County Board, his report of survey of said proposed road, plat and field notes, in words and figures as follows, to-wit:

County Surveyor's Report and Field Notes


Pursuant to the order of the Board, I met with Commissioner Robertson, Commissioner Reardon and Commissioner Meeks viewers, at the ... of ... in Shawnee Township, on the 5th day of May, 1961, and under the direction of said viewers, proceeded to survey said road as petitioned for, conspicuously marking the same throughout, and noting the courses and distances, and I do hereby certify that the following is a correct return of the survey of said road, and plat of the same, to-wit:

The Planning Board and the Board of County Commissioners denied this Relocation Petition

To Whom It May Concern: Take notice, that a legal petition signed by Alfred H. Olson and other householders of Shawnee Township, in said County, has been presented to the Board of County Commissioners, praying for the relocation of a road, as follows, viz: A strip of land 50 feet wide lying in part of the Southwest quarter of Section 28, Township 11 South, Range 24 East and part of the Southeast quarter of Section 33, Township 11 South, Range 24 East in Wyandotte County, Kansas, and being more particularly described as follows: Beginning at a point on the North line of said Southwest quarter section which is 25 feet West of the Northeast corner of said Southwest quarter section, said corner also being the Northwest corner of said Southeast quarter section, thence South and parallel with the East line of said Southwest quarter section (said line also being the West line of said Southeast quarter section), to the South line of said Southwest quarter section, thence East along the South line of said Southwest quarter section for a distance of 25 feet to the Southeast corner of said Southwest quarter section, said corner also being the Southwest corner of said Southeast quarter section, thence North 1250 feet along the West line of the Southeast quarter section, thence East 25 feet, thence North and parallel with the West line of said Southeast quarter section (said line also being the East line of said Southwest quarter section), to the North line of said Southeast quarter section, thence West along the North line of said Southeast quarter section for a distance of 25 feet to the Northwest corner of said Southeast quarter section, said corner also being the Northeast corner of said Southwest quarter section, thence continue West along the North line of said Southwest quarter section for a distance of 25 feet to the place of beginning. And that said Board has appointed Courtney A. Robertson, Cordell D. Meeks and Joseph F. Reardon viewers, who will meet at the point of beginning of said road, as petitioned for on the 5th day of May, 1961, and proceed to view said road, as the law directs, at which time and place all persons interested may attend and have a hearing. In case said viewers fail to meet on the day designated, they may meet on the following day, as provided by law, without further notice. Witness my hand and the official seal of said County, this 10th day of April, 1961. JAMES L. CONROY, County Clerk. Printed and Published April 10, 1961. W-4-10-61.

ROAD RECORD

Aemo Bindery Co. - 8657



County
Surveyor's
Plat and
Field Notes

Field Notes

ALSO, upon said day of, 19, said

and, Viewers, presented to said County Board their several reports, as follows, to-wit:

"Pursuant to Commissioners' Notice, we met at the of in

Township, on the day of, 19, and taking to our assistance

and, as chain carriers, and as marker, proceeded

to view the route of the road petitioned for, which was surveyed under our direction by

County Surveyor, the field notes and plat of which survey are hereto attached and form part of this report, and after careful

deliberation we are of the opinion that said road is practicable, and of public utility, and recommend that it be granted, as

located and surveyed, and that it be established and opened feet wide."

The Planning Board and the Board of County Commissioners denied this Relocation

Petition

Viewers' Report
of View and
Survey

WYANDOTTE COUNTY, KANSAS

Viewers' Report of Damages Claimed and Awarded

And further report that the following is a complete list of the names of all persons (Owners, Agents or Guardians) who filed claims with us for damages or compensation, (which said claims are herewith submitted), by reason of the location and establishment of said proposed road and the amount awarded to each, by us, to-wit:

NAMES	Owner, Agent or Guardian	FRACTIONAL PART	Sec.	Twp.	Range	Acres Appropriated	Am't Claimed	Am't Awarded by Viewers	Commissioners Revision

Petitioner's Affidavit of Service of Notice

ALSO, upon said..... day of....., 19....., there was presented to said County Board, the affidavit of.....one of the petitioners aforesaid, setting forth that due notice of the.....of said proposed road, together with date of meeting of the Viewers, as per published notice of County Clerk, had been served upon each of the persons noted below, who, as Owners, Agents, or Guardians were all the persons through whose premises said road is proposed to be located, except those who have signed Relinquishment, to-wit:

Date When Notice Was Served	NAME OF PERSON	Owner, Agent or Guardian	FRACTIONAL PART	Sec.	Twp.	Range	REMARKS

Final Order of Board of County Commissioners

WHEREUPON, on the..... day of....., 19....., the following action thereon was had by said Board of County Commissioners, to-wit:

Upon due consideration, no legal objection having been offered against the establishment of said road, and believing the same to be of public utility, it is ORDERED: that the Viewers' Report of View and Report and Plat of Survey be adopted, and that said road be declared located and established as a public highway, in accordance therewith; full record thereof to be made in the County Road Record and Plat, as Road No....., and the Trustees of..... Township be notified to cause the same to be opened for public travel.

The Planning Board and the Board of County Commissioners denied this Relocation Petition.

I CERTIFY, that the foregoing is a complete record of the location and establishment of said road No....., as required by law to be made, and that the same was recorded on the..... day of....., 19.....

County Clerk.

ROAD RECORD

Acme Bindery Co.—8037

Road No. _____
BE IT REMEMBERED, That on the 26th day of June, 1961, a Road Petition signed by Ralph H. Resseger and 14 others, was presented to the Board of County Commissioners of Wyandotte County, Kansas, praying for _____ Location _____ of a certain road, described as follows, to-wit:

PETITION

Beginning at the end of the existing Greeley Street or the west property line of Lots 6 & 9, thence west to 69th Street, and also 69th Street from Greeley Street north to the north property line of Idyllwood Addition.

State of Kansas,
 Wyandotte County, ss.
TO WHOM IT MAY CONCERN:
 Take notice, that a legal petition signed by Ralph H. Resseger and other householders of Quindaro Township, in said County, has been presented to the Board of County Commissioners, praying for the location of roads as follows, viz:
 Beginning at the end of the existing Greeley Street or the west property line of Lots 6 & 9, thence west to 69th Street, and also 69th Street from Greeley Street north to the north property line of Idyllwood Addition, a total of 895 feet.
 And that said Board has appointed Courtney A. Robertson, Cordell D. Meeks and Joseph F. Reardon Viewers, who will meet at the point of beginning of said road, as petitioned for on the 11th day of August, 1961, and proceed to view said road, as the law directs, at which time and place all persons interested may attend and have a hearing. In case said viewers fail to meet on the day designated, they may meet on the following day, as provided by law, without further notice.
 Witness my hand and the official seal of said County, this 17th day of July, 1961.

SAID PETITION was accompanied with Bond, as required by law, signed by _____ as principal, and _____ and _____ penal sum of _____

BOND

WE, The undersigned, owning land along the line of the _____ road petition, hereby relinquish all claim of damage that we might have, either as owner or agent, as well as the right of way for said road, and waive notice to land owners, provided by law, and for said road through the lands, a description of which is placed opposite our several names:

Relinquishment
of Claim
for Damages

NAMES	Owner or Agent	DESCRIPTION	S	T	R	Total Number of Acres in Description
Dean R. Jackson						
Lou T. Schoenfelder						
Irene M. Gasney						
Mrs. Vera E. Seetin						
Steve Burdski						
Mrs. Dean Barber						
John P. Delich						
Delbert Armstrong						
Paul O. Hanington						
Ross Woods						
Henry Swanson						
Mrs. N. Strohmeier						
Joseph Dahlin						
Harold W. Ambrose						

I, _____ one of the petitioners on the Petition herewith submitted, do hereby certify that all of the resident land owners owning land along the line of the road described therein have signed the within relinquishment except: _____


Signed: _____
 One of the Petitioners.

WYANDOTTE COUNTY, KANSAS

WHEREUPON, said bond was approved by the Board, and it appearing to the satisfaction of the Board, that the law had been substantially complied with, it was ordered, that Commissioner Robertson, Commissioner Reardon and Commissioner Meeks be appointed viewers of the proposed road, and that they meet in conjunction with the County Surveyor, at the of in Quindaro Township, on the 11th day of August, 1961, and proceed to view and lay out said road, according to law, giving to all parties a hearing, and make due report of their proceedings to the County Board.

Appointment of Viewers

AFTERWARDS, TO-WIT: On the 17th day of July, 1961, James L. Conroy County Clerk, presented to said Board his certificate, under seal, setting forth, that pursuant to law he had caused public



notice of said proposed road to be published in Wyandotte Echo (a weekly newspaper, published in Kansas City, Kansas,) for two consecutive weeks and that said notice was so published in said newspaper, on the 20th day of July, 1961, the 27th day of July, 1961, and the day of, 1961, and also caused similar notices to be posted to public view upon the bulletin board in his office from 1961, to 1961, and similar notices to be publicly posted in the following places, to-wit: from 7-17 1961, 8-17 1961, at in Quindaro Township from 1961, 1961, at in Township from 1961, 1961, at in Township and had also caused record of same to be made in the County Commissioner's

PROOF OF PUBLIC NOTICE

Record, Volume " " page " "

ALSO, upon said 17th day of August, 1961, Thomas F. Lally County Surveyor presented to said County Board, his report of survey of said proposed road, plat and field notes, in words and figures as follows, to-wit:

County Surveyor's Report and Field Notes

Pursuant to the order of the Board, I met with Commissioner Robertson, Commissioner Reardon and Commissioner Meeks viewers, at the of in Quindaro Township, on the 11th day of August, 1961, and under the direction of said viewers, proceeded to survey said road as petitioned for, conspicuously marking the same throughout, and noting the courses and distances, and I do hereby certify that the following is a correct return of the survey of said road, and plat of the same, to-wit:

Beginning at the end of the existing Greeley Street or the west property line of Lots 6 & 9, thence west to 69th Street, and also 69th Street from Greeley Street north to the north property line of Idyllwood Addition, a total of 695 feet.

Arno Bindery Co. 3857

PLAT & FIELD NOTES IN FOLDER

County
Surveyor's
Plat and
Field Notes

Field Notes

ALSO, upon said 17th day of August, 1961, said Comm. Robertson, Comm. Reardon and Comm. Meeks, Viewers, presented to said County Board their several reports, as follows, to-wit:

"Pursuant to Commissioners' Notice, we met at the _____ of _____ in Quindaro Township, on the 11th day of August, 1961, and taking to our assistance _____ and _____, as chain carriers, and _____ as marker, proceeded to view the route of the road petitioned for, which was surveyed under our direction by Thomas F. Lally, County Surveyor, the field notes and plat of which survey are hereto attached and form part of this report, and after careful deliberation we are of the opinion that said road is practicable, and of public utility, and recommend that it be granted, as located and surveyed, and that it be established and opened _____ feet wide."

Viewers' Report
of View and
Survey

WYANDOTTE COUNTY, KANSAS

Viewers' Report of Damages Claimed and Awarded

And further report that the following is a complete list of the names of all persons (Owners, Agents or Guardians) who filed claims with us for damages or compensation, (which said claims are herewith submitted), by reason of the location and establishment of said proposed road and the amount awarded to each, by us, to-wit:

NAMES	Owner, Agent or Guardian	FRACTIONAL PART	Sec.	Twp.	R'ng	Aeres Appropriated	Am't Claimed	Am't Awarded by Viewers	Commissioners Revision
No Claims Filed			No Claims Allowed.						

Petitioner's Affidavit of Service of Notice

ALSO, upon said.....day of....., 19....., there was presented to said County Board, the affidavit of.....one of the petitioners aforesaid, setting forth that due notice of the.....of said proposed road, together with date of meeting of the Viewers, as per published notice of County Clerk, had been served upon each of the persons noted below, who, as Owners, Agents, or Guardians were all the persons through whose premises said road is proposed to be located, except those who have signed Relinquishment, to-wit:

Date When Notice Was Served	NAME OF PERSON	Owner, Agent or Guardian	FRACTIONAL PART	Sec.	Twp.	Range	REMARKS

Final Order of Board of County Commissioners

WHEREUPON, on the 17th day of August....., 19 61....., the following action thereon was had by said Board of County Commissioners, to-wit:

Upon due consideration, no legal objection having been offered against the establishment of said road, and believing the same to be of public utility, it is ORDERED: that the Viewers' Report of View and Report and Plat of Survey be adopted, and that said road be declared located and established as a public highway, in accordance therewith; full record thereof to be made in the County Road Record and Plat, as Road No....., and the Trustees of Quindaro..... Township be notified to cause the same to be opened for public travel.

I CERTIFY, that the foregoing is a complete record of the location and establishment of said road No....., as required by law to be made, and that the same was recorded on the..... day of....., 19.....

County Clerk.

ROAD RECORD

Acme Bindery Co. 5057

Road No.
BE IT REMEMBERED, That on the 13th day of July, 19 61, a Road Petition signed by
 Luther H. Smith and 14 others, was presented to the Board of County Commissioners of
 Wyandotte County, Kansas, praying for Location of a certain road, described as follows, to-wit:

Beginning at the North property line of Lot C in Menser Estates and extending 198.0 feet South, known as the extension of North 56th Street, located in the Northwest $\frac{1}{4}$ of Section 35, Township 10- Range 24 in Quindaro Township.

PETITION

SAID PETITION was accompanied with Bond, as required by law, signed by.....
 as principal, and and as sureties, in the
 penal sum of DOLLARS, (\$.....)

BOND

WE, The undersigned, owning land along the line of the.....road described in the accompanying petition, hereby relinquish all claim of damage that we might have, either as owner or agent, by reason of land to be appropriated as right of way for said road, and waive notice to land owners, provided by law, and donate the land for right of way for said road through the lands, a description of which is placed opposite our several names:

Relinquishment
of Claim
for Damages

NAMES	Owner or Agent	DESCRIPTION	S	T	R	Total Number of Acres in Description
Elton Smith						
Donald Whitby						
Any Whitby						
Joseph Ruzich						
Rosalie Ruzich						
Mrs. Winnie Gripsby						
Mr. Bernard Gripsby						
Emma Ford						
Wm. Ford						
Frank Neidhart						
C. W. Hercy						
Mrs. Zelma Hercey						
John Barnett						
Addine Barnett						

I, one of the petitioners on the Petition herewith submitted, do hereby certify that all of the resident land owners owning land along the line of the road described therein have signed the within relinquishment except:.....


Signed:
 One of the Petitioners.

WYANDOTTE COUNTY, KANSAS

Appointment of Viewers

WHEREUPON, said bond was approved by the Board, and it appearing to the satisfaction of the Board, that the law had been substantially complied with, it was ordered, that Commissioner Robertson, Commissioner Reardon and Commissioner Meeks be appointed viewers of the proposed road, and that they meet in conjunction with the County Surveyor, at the of in Quindaro Township, on the 18th day of August, 19 61, and proceed to view and lay out said road, according to law, giving to all parties a hearing, and make due report of their proceedings to the County Board.

AFTERWARDS, TO-WIT: On the 20th day of July, 19 61, James L. Conroy County Clerk, presented to said Board his certificate, under seal, setting forth, that pursuant to law he had caused public



notice of said proposed road to be published in Wyandotte Echo (a weekly newspaper, published in Kansas City Kansas,) for two consecutive weeks and that said notice was so published in said newspaper, on the 27th day of July, 19 61, the 3rd day of August, 19 61, and the day of, 19, and also caused similar notices to be posted to public view upon the bulletin board in his office from 19, to 19, and similar notices to be publicly posted in the following places, to-wit: from 7-20 19 61, 8-21 19 61, at in Quindaro Township from 19, 19, at in Township from 19, 19, at in Township and had also caused record of same to be made in the County Commissioner's

PROOF OF PUBLIC NOTICE

Record, Volume " " page " "

ALSO, upon said 21st day of August, 19 61, Thomas F. Lally County Surveyor presented to said County Board, his report of survey of said proposed road, plat and field notes, in words and figures as follows, to-wit:

County Surveyor's Report and Field Notes

Pursuant to the order of the Board, I met with Commissioner Robertson, Commissioner Reardon and Commissioner Meeks viewers, at the of in Quindaro Township, on the 18th day of August, 19 61, and under the direction of said viewers, proceeded to survey said road as petitioned for, conspicuously marking the same throughout, and noting the courses and distances, and I do hereby certify that the following is a correct return of the survey of said road, and plat of the same, to-wit:

Beginning at the north property line of Lot C in Menser Estates and extending 198.0 feet South, known as the extension of North 56th Street, located in the North-west 1/4 of Section 35, Township 10- Range 24, in Quindaro Township.

LEGAL NOTICES ROAD BOARD State of Kansas, Wyandotte County, ss. To Whom It May Concern: Take notice, that a legal petition signed by Luther H. Smith and other householders of Quindaro Township, in said County, has been presented to the Board of County Commissioners, praying for the location of a road, as follows, viz: Beginning at the north property line of Lot C in Menser Estates and extending 198 feet south, known as the extension of North 56th Street, located in the NW 1/4 of Section 35, Township 10E, Range 24E in Quindaro Township. And that said Board has appointed Courtney A. Robertson, Cordell D. Meeks and Joseph F. Reardon viewers, who will meet at the point of beginning of said road, as petitioned for on the 18th day of August, 1961, and proceed to view said road, as the law directs, at which time and place all persons interested may attend and have a hearing. In case said viewers fail to meet on the day designated, they may meet on the following day, as provided by law, without further notice. Witness my hand and the official seal of said County, this 20th day of July, 1961. JAMES L. CONROY, County Clerk. (First Published July 27, 1961) 21-W2-6-2-61.

Acme Bindery Co. 1957

PLAT & FIELD NOTES IN FOLDER

County
Surveyor's
Plat and
Field Notes

Field Notes

ALSO, upon said 21st day of August....., 1961, said Commissioner Robertson, Comm. Meeks and Commissioner Reardon....., Viewers, presented to said County Board their several reports, as follows, to-wit:

"Pursuant to Commissioners' Notice, we met at the..... of..... in Quindaro Township, on the 18th day of August....., 19 61, and taking to our assistance..... and....., as chain carriers, and..... as marker, proceeded to view the route of the road petitioned for, which was surveyed under our direction by Thomas F. Lally County Surveyor, the field notes and plat of which survey are hereto attached and form part of this report, and after careful deliberation we are of the opinion that said road is practicable, and of public utility, and recommend that it be granted, as located and surveyed, and that it be established and opened..... feet wide."

Viewers' Report
of View and
Survey

WYANDOTTE COUNTY, KANSAS

Viewers' Report of Damages Claimed and Awarded

And further report that the following is a complete list of the names of all persons (Owners, Agents or Guardians) who filed claims with us for damages or compensation, (which said claims are herewith submitted), by reason of the location and establishment of said proposed road and the amount awarded to each, by us, to-wit:

NAMES	Owner, Agent or Guardian	FRACTIONAL PART	Sec.	Twp.	R'ng	Acres Appropriated	Am't Claimed	Am't Awarded by Viewers	Commissioners Revision
No Claims Filed					No Claims Allowed				

Petitioner's Affidavit of Service of Notice

ALSO, upon said..... day of....., 19....., there was presented to said County Board, the affidavit of..... one of the petitioners aforesaid, setting forth that due notice of the..... of said proposed road, together with date of meeting of the Viewers, as per published notice of County Clerk, had been served upon each of the persons noted below, who, as Owners, Agents, or Guardians were all the persons through whose premises said road is proposed to be located, except those who have signed Relinquishment, to-wit:

Date When Notice Was Served	NAME OF PERSON	Owner, Agent or Guardian	FRACTIONAL PART	Sec.	Twp.	Range	REMARKS

Final Order of Board of County Commissioners

WHEREUPON, on the 21st day of August....., 19 61, the following action thereon was had by said Board of County Commissioners, to-wit:

Upon due consideration, no legal objection having been offered against the establishment of said road, and believing the same to be of public utility, it is ORDERED: that the Viewers' Report of View and Report and Plat of Survey be adopted, and that said road be declared located and established as a public highway, in accordance therewith; full record thereof to be made in the County Road Record and Plat, as Road No....., and the Trustees of Quindaro Township be notified to cause the same to be opened for public travel.

I CERTIFY, that the foregoing is a complete record of the location and establishment of said road No....., as required by law to be made, and that the same was recorded on the..... day of....., 19.....

County Clerk.

ROAD RECORD

Arme Bindery Co. 8057

Road No.

BE IT REMEMBERED, That on the 20th day of July, 1961, a Road Petition signed by Jay Stanley and 12 others, was presented to the Board of County Commissioners of Wyandotte County, Kansas, praying for Location of a certain road, described as follows, to wit:
48th Street Terrace and 48th Street as shown on the recorded plat of Detmer Addition.

PETITION

SAID PETITION was accompanied with Bond, as required by law, signed by
 as principal, and and as sureties, in the
 penal sum of DOLLARS, (\$.....)

BOND

WE, The undersigned, owning land along the line of the road described in the accompanying petition, hereby relinquish all claim of damage that we might have, either as owner or agent, by reason of land to be appropriated as right of way for said road, and waive notice to land owners, provided by law, and donate the land for right of way for said road through the lands, a description of which is placed opposite our several names:

Relinquishment
of Claim
for Damages

NAMES	Owner or Agent	DESCRIPTION	S	T	R	Total Number of Acres in Description
Harry F. Robbins, Jr. Violet I. Howard Evelyn Shockley A. J. Fry E. Beckham H. M. McKisick So Lo Anderson James V. Logan Mrs. Wm. Thomas Mrs. Tom Stiles J. R. Foley Earl S. Otey						

I, one of the petitioners on the Petition herewith submitted, do hereby certify that all of the resident land owners owning land along the line of the road described therein have signed the within relinquishment except:

Signed:
 One of the Petitioners.

WYANDOTTE COUNTY, KANSAS

WHEREUPON, said bond was approved by the Board, and it appearing to the satisfaction of the Board, that the law had been substantially complied with, it was ordered, that Commissioner Robertson, Commissioner Meeks and be appointed viewers of the proposed road, and that they meet in conjunction with the County Surveyor, at the of in Wyandotte Township, on the 25th day of August, 19 61, and proceed to view and lay out said road, according to law, giving to all parties a hearing, and make due report of their proceedings to the County Board.

Appointment of Viewers

AFTERWARDS, TO-WIT: On the 31st day of July, 19 61, James L. Conroy County Clerk, presented to said Board his certificate, under seal, setting forth, that pursuant to law he had caused public notice of said proposed road to be published in Wyandotte Echo (a weekly newspaper, published in Kansas City Kansas,) for two consecutive weeks and that said notice was so published in said newspaper, on the 3rd day of August, 19 61, the 10th day of August, 19 61, and the day of, 19, and also caused similar notices to be posted to public view upon the bulletin board in his office from 19, to 19, and similar notices to be publicly posted in the following places, to-wit: from 7-31 1961, 9-5- 1961, at in Wyandotte Township from 19, 19, at in Township from 19, 19, at in Township and had also caused record of same to be made in the County Commissioner's



PROOF OF PUBLIC NOTICE

Record, Volume " " page " "

ALSO, upon said 5th day of September, 19 61, Thomas F. Lally County Surveyor presented to said County Board, his report of survey of said proposed road, plat and field notes, in words and figures as follows, to-wit:


County Surveyor's Report and Field Notes

Pursuant to the order of the Board, I met with Commissioner Robertson & Commissioner Meeks and viewers, at the of in Wyandotte Township, on the 25th day of August, 19 61, and under the direction of said viewers, proceeded to survey said road as petitioned for, conspicuously marking the same throughout, and noting the courses and distances, and I do hereby certify that the following is a correct return of the survey of said road, and plat of the same, to-wit:

48th Street Terrace and 48th Street as shown on the recorded plat of Detmer Addition.

21-1084-10-61
JAMES L. CONROY
COUNTY CLERK
Witness my hand and the official seal of said County, this 31st day of July, 1961.
notice
day, as provided by law, without further
dated, they may meet on the following
viewers fail to meet on the day designated and have a hearing. In case said and place all persons interested may road, as the law directs, at which time of August, 1961, and proceed to view said road, as petitioned for on the 25th day meet at the point of beginning of said Courtnay A. Robertson, Cordeil D. Meeks and Joseph F. Robertson, ordered by the Board and that said Board has appointed feet.
Terrace beginning at Oakland Avenue distance of 200 feet, also 48th Street stance on a curve to the southeast a Avenue and running south 110 feet.
48th Street beginning at Oakland location of roads, as follows, viz:
County Commissioners, praying for the has been presented to the Board of Wyandotte Township, in said County, by Jay Stanley and other householders To whom it may concern.
Take notice, that a legal petition signed

Acm. Bindery Co. 3057



AS PRE RECORDED PLAT

County Surveyor's Plat and Field Notes

Field Notes

ALSO, upon said 5th day of September, 1961, said Commissioner Robertson and Commissioner Meeks, Viewers, presented to said County Board their several reports, as follows, to-wit:

"Pursuant to Commissioners' Notice, we met at the _____ of _____ in Wyandotte Township, on the 25th day of August, 1961, and taking to our assistance _____ and _____, as chain carriers, and _____ as marker, proceeded to view the route of the road petitioned for, which was surveyed under our direction by Thomas F. Lally County Surveyor, the field notes and plat of which survey are hereto attached and form part of this report, and after careful deliberation we are of the opinion that said road is practicable, and of public utility, and recommend that it be granted, as located and surveyed, and that it be established and opened _____ feet wide."

Viewers' Report of View and Survey

WYANDOTTE COUNTY, KANSAS

Viewers' Report of Damages Claimed and Awarded

And further report that the following is a complete list of the names of all persons (Owners, Agents or Guardians) who filed claims with us for damages or compensation, (which said claims are herewith submitted), by reason of the location and establishment of said proposed road and the amount awarded to each, by us, to-wit:

NAMES	Owner, Agent or Guardian	FRACTIONAL PART	Sec.	Twp.	Range	Acres Appropriated	Am't Claimed	Am't Awarded by Viewers	Commissioners Revision
No Claims Filed			No Claims Allowed						

Petitioner's Affidavit of Service of Notice

ALSO, upon said..... day of....., 19....., there was presented to said County Board, the affidavit of.....one of the petitioners aforesaid, setting forth that due notice of the.....of said proposed road, together with date of meeting of the Viewers, as per published notice of County Clerk, had been served upon each of the persons noted below, who, as Owners, Agents, or Guardians were all the persons through whose premises said road is proposed to be located, except those who have signed Relinquishment, to-wit:

Date When Notice Was Served	NAME OF PERSON	Owner, Agent or Guardian	FRACTIONAL PART	Sec.	Twp.	Range	REMARKS

Final Order of Board of County Commissioners

WHEREUPON, on the 5th..... day of September....., 19..61., the following action thereon was had by said Board of County Commissioners, to-wit:

Upon due consideration, no legal objection having been offered against the establishment of said road, and believing the same to be of public utility, it is ORDERED: that the Viewers' Report of View and Report and Plat of Survey be adopted, and that said road be declared located and established as a public highway, in accordance therewith; full record thereof to be made in the County Road Record and Plat, as Road No....., and the Trustees of Wyandotte..... Township be notified to cause the same to be opened for public travel.

I CERTIFY, that the foregoing is a complete record of the location and establishment of said road No....., as required by law to be made, and that the same was recorded on the..... day of....., 19.....

County Clerk.

ROAD RECORD

Acme Bindery Co. 8057

Road No. _____
BE IT REMEMBERED, That on the 4th day of August, 19 61, a Road Petition signed by
 William R. Southerland and 6 others, was presented to the Board of County Commissioners of
 Wyandotte County, Kansas, praying for _____ Location _____ of a certain road, described as follows, to-wit:

Gibbs Court as shown on the recorded plat of Cooks 2nd Addition, a subdivision of
 land in Wyandotte County, Kansas.

PETITION

SAID PETITION was accompanied with Bond, as required by law, signed by _____
 as principal, and _____ and _____ as sureties, in the
 penal sum of _____ DOLLARS, (\$ _____)

BOND

WE, The undersigned, owning land along the line of the _____ road described in the accompanying
 petition, hereby relinquish all claim of damage that we might have, either as owner or agent, by reason of land to be appropri-
 ated as right of way for said road, and waive notice to land owners, provided by law, and donate the land for right of way
 for said road through the lands, a description of which is placed opposite our several names:

Relinquishment
of Claim
for Damages

NAMES	Owner or Agent	DESCRIPTION	S	T	R	Total Number of Acres in Description
Kirk W. McCaskill						
Karl Hauser						
Malvin C. Wax						
Wayman Nealey						
J. A. Norwood						
Kenneth P. Wells						
M. L. Nealey						
Albert E. Jaeols						
George Fenner						
L. S. Wintersteen						
Eldon V. Cook						
Richard L. Ring						

I, _____ one of the petitioners on the Petition herewith
 submitted, do hereby certify that all of the resident land owners owning land along the line of the road described therein
 have signed the within relinquishment except: _____


Signed: _____
 One of the Petitioners.

WYANDOTTE COUNTY, KANSAS

Appointment of Viewers

WHEREUPON, said bond was approved by the Board, and it appearing to the satisfaction of the Board, that the law had been substantially complied with, it was ordered, that Commissioner Robertson, Commissioner Reardon and Commissioner Meeks be appointed viewers of the proposed road, and that they meet in conjunction with the County Surveyor, at the of in Shawnee Township, on the 8th day of September, 1961, and proceed to view and lay out said road, according to law, giving to all parties a hearing, and make due report of their proceedings to the County Board.

AFTERWARDS, TO-WIT: On the 10th day of August, 1961, James L. Conroy County Clerk, presented to said Board his certificate, under seal, setting forth, that pursuant to law he had caused public notice of said proposed road to be published in Wyandotte Echo (a weekly newspaper, published in Kansas City Kansas,) for two consecutive weeks and that said notice was so published in said newspaper, on the 17th day of August, 1961, the 24th day of August, 1961, and the day of, 19, and also caused similar notices to be posted to public view upon the bulletin board in his office from 19, to, 19, and similar notices to be publicly posted in the following places, to-wit:



from 8-10 1961, 9-14-61 19, at in Shawnee Township from 19, 19, at in Township from 19, 19, at in Township and had also caused record of same to be made in the County Commissioner's Record, Volume " " page " "

PROOF OF PUBLIC NOTICE

ALSO, upon said 14th day of September, 1961, Thomas F. Lally County Surveyor presented to said County Board, his report of survey of said proposed road, plat and field notes, in words and figures as follows, to-wit:

County Surveyor's Report and Field Notes

Pursuant to the order of the Board, I met with Commissioner Robertson, Commissioner Reardon and Commissioner Meeks viewers, at the of in Shawnee Township, on the day of, 19, and under the direction of said viewers, proceeded to survey said road as petitioned for, conspicuously marking the same throughout, and noting the courses and distances, and I do hereby certify that the following is a correct return of the survey of said road, and plat of the same, to-wit:


Gibbs Court as shown on the recorded plat of Cooks 2nd Addition, a subdivision of land in Wyandotte County, Kansas.

signed by William R. Southerland and other householders of Shawnee Township, in said County, has been presented to the Board of County Commissioners, praying for the location of a road, as follows, viz: Beginning at the intersection of 48th Street and Gibbs Court, thence west 220 feet along the center line of Gibbs Court, said road being located in Cook's 2nd Addition, a subdivision in Shawnee Township. And that said Board has appointed Courtney A. Robertson, Cordell D. Meeks and Joseph F. Reardon viewers, who will meet at the point of beginning of said road, as petitioned for on the 8th day of September, 1961, and proceed to view said road, as the law directs, at which time and place all persons interested may attend and have a hearing. In case said viewers fail to meet on the day designated, they may meet on the following day, as provided by law, without further notice. Witness my hand and the official seal of said County, this 10th day of August, 1961.

ROAD RECORD

99

Acme Blottery Co. 8057



County
Surveyor's
Plat and
Field Notes

Field Notes

ALSO, upon said 14th day of September, 1961, said Commissioner Robertson, Comm. Meeks and Commissioner Reardon, Viewers, presented to said County Board their several reports, as follows, to-wit:

"Pursuant to Commissioners' Notice, we met at the _____ of _____ in Shawnee Township, on the 8th day of September, 1961, and taking to our assistance _____ and _____, as chain carriers, and _____ as marker, proceeded to view the route of the road petitioned for, which was surveyed under our direction by Thomas F. Lally, County Surveyor, the field notes and plat of which survey are hereto attached and form part of this report, and after careful deliberation we are of the opinion that said road is practicable, and of public utility, and recommend that it be granted, as located and surveyed, and that it be established and opened _____ feet wide."

Viewers' Report
of View and
Survey

WYANDOTTE COUNTY, KANSAS

Viewers' Report of Damages Claimed and Awarded

And further report that the following is a complete list of the names of all persons (Owners, Agents or Guardians) who filed claims with us for damages or compensation, (which said claims are herewith submitted), by reason of the location and establishment of said proposed road and the amount awarded to each, by us, to-wit:

NAMES	Owner, Agent or Guardian	FRACTIONAL PART	Sec.	Twp.	R'ng	Acres Appropriated	Am't Claimed	Am't Awarded by Viewers	Commissioners Revision
No Claims Filed					No Claims Allowed				

Petitioner's Affidavit of Service of Notice

ALSO, upon said.....day of....., 19....., there was presented to said County Board, the affidavit of.....one of the petitioners aforesaid, setting forth that due notice of the.....of said proposed road, together with date of meeting of the Viewers, as per published notice of County Clerk, had been served upon each of the persons noted below, who, as Owners, Agents, or Guardians were all the persons through whose premises said road is proposed to be located, except those who have signed Relinquishment, to-wit:

Date When Notice Was Served	NAME OF PERSON	Owner, Agent or Guardian	FRACTIONAL PART	Sec.	Twp.	Range	REMARKS

Final Order of Board of County Commissioners

WHEREUPON, on the 14th day of September....., 19 61, the following action thereon was had by said Board of County Commissioners, to-wit:

Upon due consideration, no legal objection having been offered against the establishment of said road, and believing the same to be of public utility, it is ORDERED: that the Viewers' Report of View and Report and Plat of Survey be adopted, and that said road be declared located and established as a public highway, in accordance therewith; full record thereof to be made in the County Road Record and Plat, as Road No....., and the Trustees of.....Shawnee.....Township be notified to cause the same to be opened for public travel.

I CERTIFY, that the foregoing is a complete record of the location and establishment of said road No....., as required by law to be made, and that the same was recorded on the.....day of....., 19.....

County Clerk.

ROAD RECORD

Acme Bindery Co. - 8937

Road No.

BE IT REMEMBERED, That on the 5th day of October, 19 61, a Road Petition signed by Leo V. Hundley and 12 others, was presented to the Board of County Commissioners of Wyandotte County, Kansas, praying for Location of a certain road, described as follows, to-wit:

Beginning at North 65th Street and Freeman Drive, thence southwesterly along Freeman Drive for a distance of 700 feet, more or less, to end, said road being in Willow Springs Subdivision.

PETITION

SAID PETITION was accompanied with Bond, as required by law, signed by

as principal, and and as sureties, in the penal sum of DOLLARS, (\$.....)

BOND

WE, The undersigned, owning land along the line of the road described in the accompanying petition, hereby relinquish all claim of damage that we might have, either as owner or agent, by reason of land to be appropriated as right of way for said road, and waive notice to land owners, provided by law, and donate the land for right of way for said road through the lands, a description of which is placed opposite our several names:

Relinquishment
of Claim
for Damages

NAMES	Owner or Agent	DESCRIPTION	S	T	R	Total Number of Acres in Description
Mr. & Mrs. Ray M. Shivers						
Mr. & Mrs. Dale N. Seacat						
Mr. & Mrs. Donald Mullis						
Mr. & Mrs. Anthony S. Hoffmann						
Mr. & Mrs. Dan H. Evans						
Mr. & Mrs. Bobby Lee Bennett						
Mr. & Mrs. R. J. Yaunich						
Mr. & Mrs. Edward Kirby						
Mr. & Mrs. Eugene McKeegan						
Mr. & Mrs. Leonard Breashean						
Mr. & Mrs. L. J. Harms						
Mr. & Mrs. Joe Robinson						

I, one of the petitioners on the Petition herewith submitted, do hereby certify that all of the resident land owners owning land along the line of the road described therein have signed the within relinquishment except:

Signed:
One of the Petitioners.

WYANDOTTE COUNTY, KANSAS

Appointment of Viewers

WHEREUPON, said bond was approved by the Board, and it appearing to the satisfaction of the Board, that the law had been substantially complied with, it was ordered, that Commissioner Robertson, Commissioner Reardon and Commissioner Meeks be appointed viewers of the proposed road, and that they meet in conjunction with the County Surveyor, at the of in Wyandotte Township, on the 3rd day of November, 19 61, and proceed to view and lay out said road, according to law, giving to all parties a hearing, and make due report of their proceedings to the County Board.

AFTERWARDS, TO-WIT: On the 9th day of October, 19 61, James L. Conroy County Clerk, presented to said Board his certificate, under seal, setting forth, that pursuant to law he had caused public



notice of said proposed road to be published in Wyandotte Echo (a weekly newspaper, published in Kansas City Kansas,) for two consecutive weeks and that said notice was so published in said newspaper, on the 12th day of October, 19 61, the 19th day of October, 19 61, and the day of, 19, and also caused similar notices to be posted to public view upon the bulletin board in his office from 19, to 19, and similar notices to be publicly posted in the following places, to-wit: from 10-9 1961, 11-9 1961, at in Wyandotte Township from 19, 19, at in Township from 19, 19, at in Township and had also caused record of same to be made in the County Commissioner's

PROOF OF PUBLIC NOTICE

Record, Volume " " page " "

ALSO, upon said 9th day of November, 19 61, Thomas F. Lally County Surveyor presented to said County Board, his report of survey of said proposed road, plat and field notes, in words and figures as follows, to-wit:

County Surveyor's Report and Field Notes

Pursuant to the order of the Board, I met with Commissioner Robertson, Commissioner Reardon and Commissioner Meeks viewers, at the of in Wyandotte Township, on the 3rd day of November, 19 61, and under the direction of said viewers, proceeded to survey said road as petitioned for, conspicuously marking the same throughout, and noting the courses and distances, and I do hereby certify that the following is a correct return of the survey of said road, and plat of the same, to-wit:

Beginning at North 65th Street and Freeman Drive, thence southwesterly along Freeman Drive for a distance of 700 feet, more or less, to end, said road being in Willow Springs Subdivision.

State of Kansas, Board of Commissioners, Wyandotte County, Kansas. To Whom It May Concern: Take notice, that a legal petition signed by Leo V. Hundley and other householders of Wyandotte Township, in said County, has been presented to the Board of County Commissioners, praying for the location of a road, as follows, viz: Beginning at North 65th Street and Freeman Drive, thence southwesterly along Freeman Drive for a distance of 700 feet, more or less, to end, said road being in Willow Springs Subdivision. And that said Board has appointed Courtney A. Robertson, Cordell D. Meeks and Joseph F. Reardon viewers, who will meet at the point of beginning of said road, as petitioned for on the 3rd day of November, 1961, and proceed to view said road, as the law directs, at which time and place all persons interested may attend and have a hearing. In case said viewers fail to meet on the day designated, they may meet on the following day, as provided by law, without further notice. Witness my hand and the official seal of said County, this 9th day of October, 1961. JAMES L. CONROY, County Clerk. (Seal) Filed for Public Notice Oct. 12, 1961. 21-WF-16-18-61

ROAD RECORD

103

Acm Bindery Co. 8057

Plat & Field Notes in Folder - As Per Recorded Plat

County
Surveyor's
Plat and
Field Notes

Field Notes

ALSO, upon said 9th day of November, 19 61, said Commissioner Robertson, Comm. Reardon
and Commissioner Meeks, Viewers, presented to said County Board their several reports, as follows, to-wit:
"Pursuant to Commissioners' Notice, we met at the of in Wyandotte
Township, on the 3rd day of November, 19 61, and taking to our assistance
and, as chain carriers, and as marker, proceeded
to view the route of the road petitioned for, which was surveyed under our direction by Thomas F. Lally
County Surveyor, the field notes and plat of which survey are hereto attached and form part of this report, and after careful
deliberation we are of the opinion that said road is practicable, and of public utility, and recommend that it be granted, as
located and surveyed, and that it be established and opened feet wide."

Viewers' Report
of View and
Survey

Notice sent to Highway Commission 11-13-61

WYANDOTTE COUNTY, KANSAS

Viewers' Report of Damages Claimed and Awarded

And further report that the following is a complete list of the names of all persons (Owners, Agents or Guardians) who filed claims with us for damages or compensation, (which said claims are herewith submitted), by reason of the location and establishment of said proposed road and the amount awarded to each, by us, to-wit:

NAMES	Owner, Agent or Guardian	FRACTIONAL PART	Sec.	Twp.	R'nge	Acres Appropriated	Am't Claimed	Am't Awarded by Viewers	Commissioners Revision
No Claims Filed					No Claims Allowed				

Petitioner's Affidavit of Service of Notice

ALSO, upon said..... day of....., 19....., there was presented to said County Board, the affidavit of.....one of the petitioners aforesaid, setting forth that due notice of the.....of said proposed road, together with date of meeting of the Viewers, as per published notice of County Clerk, had been served upon each of the persons noted below, who, as Owners, Agents, or Guardians were all the persons through whose premises said road is proposed to be located, except those who have signed Relinquishment, to-wit:

Date When Notice Was Served	NAME OF PERSON	Owner, Agent or Guardian	FRACTIONAL PART	Sec.	Twp.	Range	REMARKS

Final Order of Board of County Commissioners

WHEREUPON, on the 9th day of November....., 19 61....., the following action thereon was had by said Board of County Commissioners, to-wit:

Upon due consideration, no legal objection having been offered against the establishment of said road, and believing the same to be of public utility, it is ORDERED: that the Viewers' Report of View and Report and Plat of Survey be adopted, and that said road be declared located and established as a public highway, in accordance therewith; full record thereof to be made in the County Road Record and Plat, as Road No....., and the Trustees of Wyandotte Township be notified to cause the same to be opened for public travel.

I CERTIFY, that the foregoing is a complete record of the location and establishment of said road No....., as required by law to be made, and that the same was recorded on the..... day of....., 19.....

County Clerk.

ROAD RECORD

Acme Bindery Co. 8057

Road No.

BE IT REMEMBERED, That on the 18th day of October, 19 61, a Road Petition signed by Betty Jo Crittenden and 15 others, was presented to the Board of County Commissioners of Wyandotte County, Kansas, praying for Location of a certain road, described as follows, to-wit:

Beginning at the Southeast corner of Lot 7, Elkins Estates, thence West 40' thence North 120', thence West 90', thence North 50', thence East 90', thence North 160', thence East 40', thence South 330', to the point of beginning.

PETITION

SAID PETITION was accompanied with Bond, as required by law, signed by

as principal, and and as sureties, in the penal sum of DOLLARS, (\$.....)

BOND

WE, The undersigned, owning land along the line of the road described in the accompanying petition, hereby relinquish all claim of damage that we might have, either as owner or agent, by reason of land to be appropriated as right of way for said road, and waive notice to land owners, provided by law, and donate the land for right of way for said road through the lands, a description of which is placed opposite our several names:

Relinquishment
of Claim
for Damages

NAMES	Owner or Agent	DESCRIPTION	S	T	R	Total Number of Acres in Description
W.D. Stephen						
John E. Vassar						
Mr. & Mrs. Joe Logan						
H. L. Eller						
Wm. Snyder						
Robert Finley						
E. Wallace						
Howard Daugherty						
Pauline M. Schmalat						
Mrs. Wm. Blecher						
J. A. Stewart						
Mrs. Harold Youring						
Mrs. Bill Bass						
S.M. Croup						
Mrs. & Mrs. Kenneth Phillips						

I, one of the petitioners on the Petition herewith submitted, do hereby certify that all of the resident land owners owning land along the line of the road described therein have signed the within relinquishment except:

Signed:
One of the Petitioners.

WYANDOTTE COUNTY, KANSAS

Appointment of Viewers

WHEREUPON, said bond was approved by the Board, and it appearing to the satisfaction of the Board, that the law had been substantially complied with, it was ordered, that Commissioner Robertson, Commissioner Reardon and Commissioner Meeks be appointed viewers of the proposed road, and that they meet in conjunction with the County Surveyor, at the of in Quindaro Township, on the 29th day of December, 1961, and proceed to view and lay out said road, according to law, giving to all parties a hearing, and make due report of their proceedings to the County Board.

AFTERWARDS, TO-WIT: On the 30th day of November, 1961, James L. Conroy County Clerk, presented to said Board his certificate, under seal, setting forth, that pursuant to law he had caused public notice of said proposed road to be published in Wyandotte Echo (a weekly newspaper, published in Kansas City Kansas,) for two consecutive weeks and that said notice was so published in said newspaper, on the 7th day of December, 1961, the 14th day of December, 1961, and the day of, 1961, and also caused similar notices to be posted to public view upon the bulletin board in his office from 1961, to 1961, and similar notices to be publicly posted in the following places, to-wit:



from 11-27 1961, 1-4- 1962, at in Quindaro Township from 1961, 1961, at in Township from 1961, 1961, at in Township and had also caused record of same to be made in the County Commissioner's Record, Volume " " page " "

PROOF OF PUBLIC NOTICE

ALSO, upon said 4th day of January, 1962, Thomas F. Lally County Surveyor presented to said County Board, his report of survey of said proposed road, plat and field notes, in words and figures as follows, to-wit:

County Surveyor's Report and Field Notes

Pursuant to the order of the Board, I met with Commissioner Robertson, Commissioner Reardon and Commissioner Meeks viewers, at the of in Quindaro Township, on the 29th day of December, 1961, and under the direction of said viewers, proceeded to survey said road as petitioned for, conspicuously marking the same throughout, and noting the courses and distances, and I do hereby certify that the following is a correct return of the survey of said road, and plat of the same, to-wit:

Beginning at the Southeast corner of Lot 7, Elkins Estates, thence West 40', thence North 120', thence West 90', thence North 50', thence East 90', thence North 160', thence East 40', thence South 330' to the point of beginning.

State of Kansas, Wyandotte County, To Whom it May Concern: Take notice, that a legal petition signed by Betty Jo. Crittenden and other householders of Quindaro Township, in said County, has been presented to the Board of County Commissioners, praying for the location of a road, as follows, viz: Verde Drive from the west edge of North 47th Street approximately 100 feet west in Crittenden Subdivision. And that said Board has appointed Courtney A. Robertson, Cordell D. Meeks and Joseph F. Reardon viewers, who will meet at the point of beginning of said road, as petitioned for on the 29th day of December, 1961, and proceed to view said road, as the law directs, at which time and place all persons interested may attend and have a hearing. In case said viewers fail to meet on the day designated, they may meet on the following day, as provided by law, without further notice. Witness my hand and the official seal of said County, this 30th day of November, 1961. JAMES L. CONROY, County Clerk

ROAD RECORD

107

Acme Binding Co. 5057

Plat & Field Notes in Folder as Per Recorded Plat.

County
Surveyor's
Plat and
Field Notes

Field Notes

ALSO, upon said 4th day of January, 1962, said Commissioner Robertson, Comm. Meeks and Commissioner Reardon, Viewers, presented to said County Board their several reports, as follows, to-wit:

"Pursuant to Commissioners' Notice, we met at the of in Quindaro Township, on the 29th day of December, 1961, and taking to our assistance and, as chain carriers, and as marker, proceeded to view the route of the road petitioned for, which was surveyed under our direction by Thomas F. Lally County Surveyor, the field notes and plat of which survey are hereto attached and form part of this report, and after careful deliberation we are of the opinion that said road is practicable, and of public utility, and recommend that it be granted, as located and surveyed, and that it be established and opened feet wide."

Viewers' Report
of View and
Survey

Notice sent to Highway Commission 1-5-62

WYANDOTTE COUNTY, KANSAS

Viewers' Report of Damages Claimed and Awarded

And further report that the following is a complete list of the names of all persons (Owners, Agents or Guardians) who filed claims with us for damages or compensation, (which said claims are herewith submitted), by reason of the location and establishment of said proposed road and the amount awarded to each, by us, to-wit:

NAMES	Owner, Agent or Guardian	FRACTIONAL PART	Sec.	Twp.	R'ng	Acres Appropriated	Am't Claimed	Am't Awarded by Viewers	Commissioners Revision
No Claims Filed			No Claims Allowed						

Petitioner's Affidavit of Service of Notice

ALSO, upon said.....day of....., 19....., there was presented to said County Board, the affidavit of.....one of the petitioners aforesaid, setting forth that due notice of the.....of said proposed road, together with date of meeting of the Viewers, as per published notice of County Clerk, had been served upon each of the persons noted below, who, as Owners, Agents, or Guardians were all the persons through whose premises said road is proposed to be located, except those who have signed Relinquishment, to-wit:

Date When Notice Was Served	NAME OF PERSON	Owner, Agent or Guardian	FRACTIONAL PART	Sec.	Twp.	Range	REMARKS

Final Order of Board of County Commissioners

WHEREUPON, on the 4th day of January, 1962, the following action thereon was had by said Board of County Commissioners, to-wit:

Upon due consideration, no legal objection having been offered against the establishment of said road, and believing the same to be of public utility, it is ORDERED: that the Viewers' Report of View and Report and Plat of Survey be adopted, and that said road be declared located and established as a public highway, in accordance therewith; full record thereof to be made in the County Road Record and Plat, as Road No....., and the Trustees of Quindaro Township be notified to cause the same to be opened for public travel.

I CERTIFY, that the foregoing is a complete record of the location and establishment of said road No....., as required by law to be made, and that the same was recorded on the.....day of....., 19.....

County Clerk.

ROAD RECORD

Acme Bindery Co. 8057

Road No.

BE IT REMEMBERED, That on the 6th day of December, 1961, a Road Petition signed by W. A. Wilson and 12 others, was presented to the Board of County Commissioners of Wyandotte County, Kansas, praying for Location of a certain road, described as follows, to-wit:

North 62nd Place and Everett from North 62nd Place to the East line of Lot 4, Block 10, as shown on the plat of Coronado North, a subdivision of land in Wyandotte County, Kansas.

PETITION

SAID PETITION was accompanied with Bond, as required by law, signed by as principal, and and as sureties, in the penal sum of DOLLARS, (\$.....)

BOND

WE, The undersigned, owning land along the line of the road described in the accompanying petition, hereby relinquish all claim of damage that we might have, either as owner or agent, by reason of land to be appropriated as right of way for said road, and waive notice to land owners, provided by law, and donate the land for right of way for said road through the lands, a description of which is placed opposite our several names:

Relinquishment
of Claim
for Damages

NAMES	Owner or Agent	DESCRIPTION	S	T	R	Total Number of Acres in Description
Everett E. Brower Delores J. Wheeler Ray Bingman D. C. Waugh Mrs. Allen Moore Robert E. Disbein John L. Hassell Mrs. Maurice L. Cranyle Mrs. A. R. Coleman Jim Roy Conley Smith W. A. Wilson						

I, one of the petitioners on the Petition herewith submitted, do hereby certify that all of the resident land owners owning land along the line of the road described therein have signed the within relinquishment except:

Signed:
One of the Petitioners.

WYANDOTTE COUNTY, KANSAS

WHEREUPON, said bond was approved by the Board, and it appearing to the satisfaction of the Board, that the law had been substantially complied with, it was ordered, that Commissioner Robertson, Commissioner Reardon and Commissioner Meeks be appointed viewers of the proposed road, and that they meet in conjunction with the County Surveyor, at the _____ of _____ in Wyandotte Township, on the 12th day of January, 1962, and proceed to view and lay out said road, according to the hearing, and make due report of their proceedings to the County Board.

Appointment of Viewers

At a hearing held on the 14th day of December, 1961, James L. Conroy

County Take notice signed by W. A. _____ householders of Wyandotte Township, in said County, has been presented to the Board of County Commissioners, praying for the location of roads as follows, viz: Beginning at the south property line of Lot 1, Block 1, Coronado North Subdivision, thence north to and including the intersection of Freeman Avenue and North 62nd Place, Everett Street from the intersection at North 62nd Place, east to a point approximately 425 feet. And that said Board has appointed Courtney A. Robertson, Cordell D. Meeks and Joseph F. Reardon viewers, who will meet at the point of beginning of said roads, as petitioned for on the 12th day of January, 1962, and proceed to view said roads, as the law directs, at which time and place all persons interested may attend and have a hearing. In case said viewers fail to meet on the day designated, they may meet on the following day, as provided by law, without further notice. Witness my hand and the official seal of said County, this 14th day of December, 1961.

and his certificate, under seal, setting forth, that pursuant to law he had caused public notice of said proposed road to be published in Wyandotte Echo (a weekly newspaper, published in Kansas City, Kansas,) for two consecutive weeks and that said notice was so published in said newspaper, on the 21st day of December, 1961, the 28th day of December, 1961, and the _____ day of _____, 1961, and also caused similar notices to be posted to public view upon the bulletin board in his office from _____, 1961, to _____, 1961, and similar notices to be publicly posted in the following places, to-wit: from 12-14 1961, 12-16-1961, at _____ in Wyandotte Township from _____, 1961, at _____ in _____ Township from _____, 1961, at _____ in _____ Township and had also caused record of same to be made in the County Commissioner's

PROOF OF PUBLIC NOTICE

Record _____

ALSO, upon said 15 day of January, 1962, Thomas F. Lally County Surveyor presented to said County Board, his report of survey of said proposed road, plat and field notes, in words and figures as follows, to-wit:

County Surveyor's Report and Field Notes

Pursuant to the order of the Board, I met with Commissioner Robertson, Commissioner Reardon and Commissioner Meeks viewers, at the _____ of _____ in Wyandotte Township, on the 12th day of January, 1962, and under the direction of said viewers, proceeded to survey said road as petitioned for, conspicuously marking the same throughout, and noting the courses and distances, and I do hereby certify that the following is a correct return of the survey of said road, and plat of the same, to-wit:

North 62nd Place and Everett from North 62nd Place to the East line of Lot 4, Block 10, as shown on the plat of Coronado North, a subdivision of land in Wyandotte County, Kansas

Arno Bindley Co. 1957

Plat and Field Notes in Folder
as Per Recorded Plat

County
Surveyor's
Plat and
Field Notes

Field Notes

ALSO, upon said 15th day of January, 1962, said Comm. Robertson, Comm. Beardon and Commissioner Meeks, Viewers, presented to said County Board their several reports, as follows, to-wit:

"Pursuant to Commissioners' Notice, we met at the _____ of _____ in Wyandotte Township, on the 12th day of January, 1962, and taking to our assistance _____ and _____, as chain carriers, and _____ as marker, proceeded to view the route of the road petitioned for, which was surveyed under our direction by Thomas F. Lally County Surveyor, the field notes and plat of which survey are hereto attached and form part of this report, and after careful deliberation we are of the opinion that said road is practicable, and of public utility, and recommend that it be granted, as located and surveyed, and that it be established and opened _____ feet wide."

Viewers' Report
of View and
Survey

Notice sent to Highway Commission 1-16-62

WYANDOTTE COUNTY, KANSAS

Viewers' Report of Damages Claimed and Awarded

And further report that the following is a complete list of the names of all persons (Owners, Agents or Guardians) who filed claims with us for damages or compensation, (which said claims are herewith submitted), by reason of the location and establishment of said proposed road and the amount awarded to each, by us, to-wit:

NAMES	Owner, Agent or Guardian	FRACTIONAL PART	Sec.	Twp.	R'ng	Aeres Appropriated	Am't Claimed	Am't Awarded by Viewers	Commissioners Revision
No Claims Filed			No Claims Allowed						

Petitioner's Affidavit of Service of Notice

ALSO, upon said day of, 19....., there was presented to said County Board, the affidavit of one of the petitioners aforesaid, setting forth that due notice of the of said proposed road, together with date of meeting of the Viewers, as per published notice of County Clerk, had been served upon each of the persons noted below, who, as Owners, Agents, or Guardians were all the persons through whose premises said road is proposed to be located, except those who have signed Relinquishment, to-wit:

Date When Notice Was Served	NAME OF PERSON	Owner, Agent or Guardian	FRACTIONAL PART	Sec.	Twp.	Range	REMARKS

Final Order of Board of County Commissioners

WHEREUPON, on the 15th day of January, 1962, the following action thereon was had by said Board of County Commissioners, to-wit:

Upon due consideration, no legal objection having been offered against the establishment of said road, and believing the same to be of public utility, it is ORDERED: that the Viewers' Report of View and Report and Plat of Survey be adopted, and that said road be declared located and established as a public highway, in accordance therewith; full record thereof to be made in the County Road Record and Plat, as Road No., and the Trustees of Wyandotte Township be notified to cause the same to be opened for public travel.

I CERTIFY, that the foregoing is a complete record of the location and establishment of said road No., as required by law to be made, and that the same was recorded on the day of, 19.....

County Clerk.

ROAD RECORD

Acme Bindery Co. - 8057

Road No.
BE IT REMEMBERED, That on the 20th day of November, 1961, a Road Petition signed by Frank A. Bigham and 12 others, was presented to the Board of County Commissioners of Wyandotte County, Kansas, praying for Location of a certain road, described as follows, to-wit:

PETITION

Beginning at the intersection of Parallel Road and 83th Street, extending north to the south line of Lot 46, also Lafayette Street and cul-de-sac as shown on the recorded plat of Indian Woods Subdivision Lots 38-80 inc., a subdivision of land in Wyandotte County, Kansas

SAID PETITION was accompanied with Bond, as required by law, signed by as principal, and and as sureties, in the penal sum of DOLLARS, (\$.....)

BOND

WE, The undersigned, owning land along the line of the road described in the accompanying petition, hereby relinquish all claim of damage that we might have, either as owner or agent, by reason of land to be appropriated as right of way for said road, and waive notice to land owners, provided by law, and donate the land for right of way for said road through the lands, a description of which is placed opposite our several names:

Relinquishment
of Claim
for Damages

NAMES	Owner or Agent	DESCRIPTION	S	T	R	Total Number of Acres in Description
J. A. Dauielsow N. C. Hansen Mr. Frank A. Bigham, Jr. Mrs. Helen Harriet Bigham Gene Walker Donald P. Wilson Helen O. Wilson Everett G. Knapp III O. F. Augustson III Mrs. O. F. Augustson George P. Augustson Bob Wilson						

I, one of the petitioners on the Petition herewith submitted, do hereby certify that all of the resident land owners owning land along the line of the road described therein have signed the within relinquishment except:

Signed:
One of the Petitioners.

WYANDOTTE COUNTY, KANSAS

WHEREUPON, said bond was approved by the Board, and it appearing to the satisfaction of the Board, that the law had been substantially complied with, it was ordered, that Commissioner Robertson, Commissioner Reardon and Commissioner Meeks be appointed viewers of the proposed road, and that they meet in conjunction with the County Surveyor, at the of in Quindaro Township, on the 2nd day of March, 19 62, and proceed to view and lay out said road, according to law, giving to all parties a hearing, and make due report of their proceedings to the County Board.

Appointment of Viewers

AFTERWARDS, TO-WIT, the 1st day of February, 19 62, James L. Conroy County Board his certificate, under seal, setting forth, that pursuant to law he had caused public

Take notice, that a petition signed by Frank A. Bigham and other householders of Quindaro Township, in said County, has been presented to the Board of County Commissioners, praying for the location of roads as follows, viz: Beginning at the intersection of Parallel Road and 88th Street, extending north to the south line of Lot 46, also Lafayette Street and cul-de-sac as shown on the recorded plat of Indian Woods Subdivision. And that said Board has appointed Courtney A. Robertson, Cordell D. Meeks and Joseph F. Reardon viewers, who will meet at the point of beginning of said road, as petitioned for on the 2nd day of March, 1962, and proceed to view said roads, as the law directs, at which time and place all persons interested may attend and have a hearing. In case said viewers fail to meet on the following day, as provided by law, without further notice. Witness my hand and the official seal of said County, this 1st day of February, 1962.

PROOF OF PUBLIC NOTICE

notice of said proposed road to be published in Wyandotte Echo (a weekly newspaper, published in Kansas City Kansas,) for two consecutive weeks and that said notice was so published in said newspaper, on the 8th day of February, 19 62, the 15th day of February, 19 62, and the day of 19, and also caused similar notices to be posted to public view upon the bulletin board in his office from 19, to 19, and similar notices to be publicly posted in the following places, to-wit: from 1-31 19 62, 3-12 19 62, at in Quindaro Township from 19, 19, at in Township from 19, 19, at in Township and had also caused record of same to be made in the County Commissioner's

Recd upon said of March, 19 62, Thomas F. Lally County Surveyor


County Surveyor's Report and Field Notes

presented to said County Board, his report of survey of said proposed road, plat and field notes, in words and figures as follows, to-wit:

Pursuant to the order of the Board, I met with Commissioner Robertson, Commissioner Reardon and Commissioner Meeks viewers, at the of in Quindaro Township, on the 2nd day of March, 19 62, and under the direction of said viewers, proceeded to survey said road as petitioned for, conspicuously marking the same throughout, and noting the courses and distances, and I do hereby certify that the following is a correct return of the survey of said road, and plat of the same, to-wit:

Beginning at the intersection of Parallel Road and 88th Street, extending north to the south line of Lot 46, also Lafayette Street and cul-de-sac as shown on the recorded plat of Indian Woods Subdivision Lots 38-80 incl., a subdivision of land in Wyandotte County, Kansas.

Acme Bindery Co. - 3057



County
Surveyor's
Plat and
Field Notes

Field Notes

ALSO, upon said 12th day of March, 1962, said Commissioner Robertson, Comm. Meeks and Commissioner Reardon, Viewers, presented to said County Board their several reports, as follows, to-wit:

"Pursuant to Commissioners' Notice, we met at the _____ of _____ in Quindaro Township, on the 2nd day of March, 1962, and taking to our assistance _____ and _____, as chain carriers, and _____ as marker, proceeded to view the route of the road petitioned for, which was surveyed under our direction by Thomas F. Lally County Surveyor, the field notes and plat of which survey are hereto attached and form part of this report, and after careful deliberation we are of the opinion that said road is practicable, and of public utility, and recommend that it be granted, as located and surveyed, and that it be established and opened _____ feet wide."

Viewers' Report
of View and
Survey

WYANDOTTE COUNTY, KANSAS

Viewers' Report of Damages Claimed and Awarded

And further report that the following is a complete list of the names of all persons (Owners, Agents or Guardians) who filed claims with us for damages or compensation, (which said claims are herewith submitted), by reason of the location and establishment of said proposed road and the amount awarded to each, by us, to-wit:

NAMES	Owner, Agent or Guardian	FRACTIONAL PART	Sec.	Twp.	R'ng	Acres Appropriated	Am't Claimed	Am't Awarded by Viewers	Commissioners Revision
No Claims Filed					No Claims Allowed				

Petitioner's Affidavit of Service of Notice

ALSO, upon said..... day of....., 19....., there was presented to said County Board, the affidavit of..... one of the petitioners aforesaid, setting forth that due notice of the..... of said proposed road, together with date of meeting of the Viewers, as per published notice of County Clerk, had been served upon each of the persons noted below, who, as Owners, Agents, or Guardians were all the persons through whose premises said road is proposed to be located, except those who have signed Relinquishment, to-wit:

Date When Notice Was Served	NAME OF PERSON	Owner, Agent or Guardian	FRACTIONAL PART	Sec.	Twp.	Range	REMARKS

Final Order of Board of County Commissioners

WHEREUPON, on the 12th day of March....., 1952, the following action thereon was had by said Board of County Commissioners, to-wit:

Upon due consideration, no legal objection having been offered against the establishment of said road, and believing the same to be of public utility, it is ORDERED: that the Viewers' Report of View and Report and Plat of Survey be adopted, and that said road be declared located and established as a public highway, in accordance therewith; full record thereof to be made in the County Road Record and Plat, as Road No....., and the Trustees of Quindaro Township be notified to cause the same to be opened for public travel.

I CERTIFY, that the foregoing is a complete record of the location and establishment of said road No....., as required by law to be made, and that the same was recorded on the..... day of....., 19.....

County Clerk.

ROAD RECORD

Acme Bindery Co. - 2957

Road No.

BE IT REMEMBERED, That on the 15 day of February, 19 62, a Road Petition signed by Lambert Somberk and 17 others, was presented to the Board of County Commissioners of Wyandotte County, Kansas, praying for Vacation of a certain road, described as follows, to-wit:

PETITION

Beginning at a point 15 feet north of the northeast corner of Lot 17, Friedburg Heights, a subdivision of land in Wyandotte County, Kansas, thence west 15 feet north of and parallel to the north line of Lots 17 to 19, inclusive, Friedburg Heights, to the west line, produced North of said Lot 19. This being a strip of land 30 feet in width north of Lots 17 to 19, inclusive, Friedburg Heights, and south of the abandoned right of way of the Kansas City Western Electric Railroad.

SAID PETITION was accompanied with Bond, as required by law, signed by as principal, and and as sureties, in the penal sum of DOLLARS, (\$.....)

BOND

WE, The undersigned, owning land along the line of the road described in the accompanying petition, hereby relinquish all claim of damage that we might have, either as owner or agent, by reason of land to be appropriated as right of way for said road, and waive notice to land owners, provided by law, and donate the land for right of way for said road through the lands, a description of which is placed opposite our several names:

Relinquishment
of Claim
for Damages

NAMES	Owner or Agent	DESCRIPTION	S	T	R	Total Number of Acres in Description
Grace Callahan						
Anna Fulton						
Alvey M. Allison						
Edith Allison						
Roy Uttinger						
Frances Ullinger						
Shermon L. Hiche						
Alex Bietka						
Shirley J. Bietha						
Helen Marsh						
Emil Seitter, Jr.						
Ethel Seitter						
D. T. Giely						
W. T. Beattre						
Richard R. Neff						
Bonita Beattie						
James C. Thompson						

I, one of the petitioners on the Petition herewith submitted, do hereby certify that all of the resident land owners owning land along the line of the road described therein have signed the within relinquishment except:

Signed:
One of the Petitioners.

WYANDOTTE COUNTY, KANSAS

WHEREUPON, said bond was approved by the Board, and it appearing to the satisfaction of the Board, that the law had been substantially complied with, it was ordered, that Commissioner Robertson, Commissioner Reardon and Commissioner Meeks be appointed viewers of the proposed road, and that they meet in conjunction with the County Surveyor, at the ... of ... in Quindaro Township, on the 30 day of March, 19 62, and proceed to view and lay out said road, according to law, giving to all parties a hearing, and make due report of their proceedings to the County Board.

Appointment of Viewers

On the 5th day of March, 19 62, James L. Conroy

Board his certificate, under seal, setting forth, that pursuant to law he had caused public

To Whom it May Concern: Take notice, that a legal petition signed by Lambert Sombek and other householders of Quindaro Township, in said County, has been presented to the Board of County Commissioners, praying for the vacation of a road, as follows, viz: Beginning at a point 15 feet north of the northeast corner of Lot 17, Friedburg Heights, a subdivision of land in Wyandotte County, Kansas, thence west 15 feet north of and parallel to the north line of Lots 17 to 19, inclusive, Friedburg Heights, to the west line, produced north of said Lot 19. This being a strip of land 30 feet in width north of Lots 17 to 19, inclusive, Friedburg Heights, and south of the abandoned right of way of the Kansas City Western Electric Railroad. And that said Board has appointed Courtney A. Robertson, Cordell D. Meeks and Joseph F. Reardon viewers, who will meet at the point of beginning of said road, as petitioned for on the 30th day of March, 1962, and proceed to view said road, as the law directs, at which time and place all persons interested may attend and have a hearing. In case said viewers fail to meet on the day designated, they may meet on the following day, as provided by law, without further notice. Witness my hand and the official seal of said County, this 5th day of ...

notice of said proposed road to be published in Wyandotte Echo (a weekly newspaper, published in Kansas City Kansas,) for two consecutive weeks and that said notice was so published in said newspaper, on the 8th day of March, 19 62, the 15 day of March, 19 62, and the ... day of ... 19 ..., and also caused similar notices to be posted to public view upon the bulletin board in his office from 19 ..., to ..., 19 ..., and similar notices to be publicly posted in the following places, to-wit: from 3-1- 19 62, 7-5- 19 62 at ... in Quindaro Township from ... 19 ..., at ... in ... Township from ... 19 ..., at ... in ... Township and had also caused record of same to be made in the County Commissioner's

PROOF OF PUBLIC NOTICE

of July, 19 62, Thomas F. Lally County Surveyor

his report of survey of said proposed road, plat and field notes, in words and figures as follows

County Surveyor's Report and Field Notes

Pursuant to the order of the Board, I met with Commissioner Robertson, Commissioner Reardon and Commissioner Meeks viewers, at the ... of ... in Quindaro Township, on the 30th day of March, 19 62 and under the direction of said viewers, proceeded to survey said road as petitioned for, conspicuously marking the same throughout, and noting the courses and distances, and I do hereby certify that the following is a correct return of the survey of said road, and plat of the same, to-wit:

Beginning at a point 15 feet north of the northeast corner of Lot 17, Friedburg Heights, a subdivision of land in Wyandotte County, Kansas, thence west 15 feet north of and parallel to the north line of Lots 17 to 19, inclusive, Friedburg Heights, to the west line, produced North of said Lot 19. This being a strip of land 30 feet in width north of Lots 17 to 19, inclusive, Friedburg Heights, and south of the abandoned right of way of the Kansas City Western Electric Railroad.

Am. Binding Co. 3857



PLAT AND FIELD NOTES IN FOLDER
As Per Recorded Plat

County
Surveyor's
Plat and
Field Notes

Field Notes

ALSO, upon said 5th day of July, 19 62, said Comm. Robertson, Comm. Reardon
and Commissioner Meeks, Viewers, presented to said County Board their several reports, as follows, to-wit:
"Pursuant to Commissioners' Notice, we met at the _____ of _____ in Quindaro
Township, on the 30th day of March, 19 62, and taking to our assistance _____
and _____, as chain carriers, and _____ as marker, proceeded
to view the route of the road petitioned for, which was surveyed under our direction by Thomas F. Lally
County Surveyor, the field notes and plat of which survey are hereto attached and form part of this report, and after careful
deliberation we are of the opinion that said road is ~~public~~^{not} ~~of~~^{no} public utility, and recommend that it be ~~vacated~~
~~XX~~ vacated _____ feet wide."

Viewers' Report
of View and
Survey

WYANDOTTE COUNTY, KANSAS

Viewers' Report of Damages Claimed and Awarded

And further report that the following is a complete list of the names of all persons (Owners, Agents or Guardians) who filed claims with us for damages or compensation, (which said claims are herewith submitted), by reason of the location and establishment of said proposed road and the amount awarded to each, by us, to-wit:

NAMES	Owner, Agent or Guardian	FRACTIONAL PART	Sec.	Twp.	R'nge	Acres Appropriated	Am't Claimed	Am't Awarded by Viewers	Commissioners Revision
NO CLAIMS FILED					NO CLAIMS ALLOWED				

Petitioner's Affidavit of Service of Notice

ALSO, upon said.....day of....., 19....., there was presented to said County Board, the affidavit of.....one of the petitioners aforesaid, setting forth that due notice of the.....of said proposed road, together with date of meeting of the Viewers, as per published notice of County Clerk, had been served upon each of the persons noted below, who, as Owners, Agents, or Guardians were all the persons through whose premises said road is proposed to be located, except those who have signed Relinquishment, to-wit:

Date When Notice Was Served	NAME OF PERSON	Owner, Agent or Guardian	FRACTIONAL PART	Sec.	Twp.	Range	REMARKS

Final Order of Board of County Commissioners

WHEREUPON, on the 5th day of July....., 19 62, the following action thereon was had by said Board of County Commissioners, to-wit:

Upon due consideration, no legal objection having been offered against the ~~vacation~~ ^{vacation} of said road, and believing the same to be of ~~public utility~~ ^{public utility}, it is ORDERED: that the Viewers' Report of View and Report and Plat of Survey be adopted, and that said road ~~be located and established~~ ^{be located and established} as a public highway, in accordance therewith; full record thereof to be made in the County Road Record and Plat, as Road No....., and the Trustees of ~~Quindaro~~ ^{Quindaro} Township be notified to cause the same to be opened for public travel.

Notice sent to Highway Commissioner 7-7-62

I CERTIFY, that the foregoing is a complete record of the location and establishment of said road No....., as required by law to be made, and that the same was recorded on the..... day of....., 19.....

County Clerk.

ROAD RECORD

Acme Bindery Co. 8057

Road No.

BE IT REMEMBERED, That on the 14th day of May, 1962, a Road Petition signed by Lambert Somberk and 18 others, was presented to the Board of County Commissioners of Wyandotte County, Kansas, praying for Location of a certain road, described as follows, to-wit:

Beginning at the intersection of Leavenworth Road and North 61st Street, thence north on said North 61st Street to the north line of the abandoned Kansas City Wyandotte and Northwestern Railroad Company right-of-way, a distance of 1000 feet, more or less, said road being in Quindaro Township, Wyandotte County, Kansas

PETITION

SAID PETITION was accompanied with Bond, as required by law, signed by as principal, and and as sureties, in the penal sum of DOLLARS, (\$.....)

BOND

WE, The undersigned, owning land along the line of the road described in the accompanying petition, hereby relinquish all claim of damage that we might have, either as owner or agent, by reason of land to be appropriated as right of way for said road, and waive notice to land owners, provided by law, and donate the land for right of way for said road through the lands, a description of which is placed opposite our several names:

Relinquishment
of Claim
for Damages

NAMES	Owner or Agent	DESCRIPTION	S	T	R	Total Number of Acres in Description
Grace Callahan						
Anna Fulton						
Alvy M. Allison						
Edith Allison						
M. D. Keltner						
M. R. Keltner						
Roy Uttinger						
Frances Uttinger						
Alex Bietka						
Shirley J. Bietka						
Helen Marsh						
Emil Seitter, Jr.						
Ethel Seitter						
D. T. Gilley						
W. F. Beattie						
Richard R. Neff						
Sherman L. Wiehe						
Bonita Beattie						

I, one of the petitioners on the Petition herewith submitted, do hereby certify that all of the resident land owners owning land along the line of the road described therein have signed the within relinquishment except:

Signed:
One of the Petitioners.

WYANDOTTE COUNTY, KANSAS

WHEREUPON, said bond was approved by the Board, and it appearing to the satisfaction of the Board, that the law had been substantially complied with, it was ordered, that Commissioner Robertson, Commissioner Meeks and [redacted] be appointed viewers of the proposed road, and that they meet in conjunction with the County Surveyor, at the [redacted] of [redacted] in Quindaro Township, on the 29th day of June, 19 62, and proceed to view and lay out said road, according to law, giving to all parties a hearing, and make due report of their proceedings to the County Board.

Appointment of Viewers

AFTERWARDS, TO-WIT: On the 4th day of June, 19 62, James L. Conroy

County Board his certificate, under seal, setting forth, that pursuant to law he had caused public

To Whom It May Concern: Take notice, that a legal petition signed by Lambert Sombark and other householders of Quindaro Township, in said County, has been presented to the Board of County Commissioners, praying for the location of a road, as follows, viz: Beginning at the intersection of Leavenworth Road and North 61st Street, thence north on said North 61st Street to the north line of the abandoned Kansas City, Wyandotte and Northwestern Railroad Company right-of-way, a distance of 1,000 feet, more or less, said road being in Quindaro Township, Wyandotte County, Kansas.

notice of said proposed road to be published in Wyandotte Echo (a weekly newspaper, published in Kansas City, Kansas,) for two consecutive weeks and that said notice was so published in said newspaper, on the 7th day of June, 19 62, the 14th day of June, 19 62, and the [redacted] day of [redacted], 19 [redacted], and also caused similar notices to be posted to public view upon the bulletin board in his office from [redacted] 19 [redacted], to [redacted] 19 [redacted], and similar notices to be publicly posted in the following places, to-wit: from 6-4-19 62, 7-5-19 62, at [redacted] in Quindaro Township from [redacted] 19 [redacted], [redacted] 19 [redacted], at [redacted] in [redacted] Township from [redacted] 19 [redacted], [redacted] 19 [redacted], at [redacted] in [redacted] Township and had also caused record of same to be made in the County Commissioner's

PROOF OF PUBLIC NOTICE

And that said Board has appointed Courtney A. Robertson, Cerdell D. Meeks and Joseph F. Beardon viewers, who will meet at the point of beginning of said road, as petitioned for on the 19th day of June, 1962, and proceed to view said road, as the law directs, at which time and place all persons interested may attend and have a hearing. In case said viewers fail to meet on the day designated, they may meet on the following day, as provided by law, without further notice.

Witness my hand and the official seal of said County, this 4th day of July, 19 62, Thomas F. Lally County Surveyor


County Surveyor's Report and Field Notes

pres [redacted] s report of survey of said proposed road, plat and field notes, in words and figures as follows, to-wit:

Pursuant to the order of the Board, I met with Commissioner Robertson, Commissioner Meeks and [redacted] viewers, at the [redacted] of [redacted] in Quindaro Township, on the 29th day of June, 19 62, and under the direction of said viewers, proceeded to survey said road as petitioned for, conspicuously marking the same throughout, and noting the courses and distances, and I do hereby certify that the following is a correct return of the survey of said road, and plat of the same, to-wit:

Beginning at the intersection of Leavenworth Road and North 61st Street, thence north on said North 61st Street to the north line of the abandoned Kansas City Wyandotte and Northwestern Railroad Company right-of-way, a distance of 1000 feet, more or less, said road being in Quindaro Township, Wyandotte County, Kansas

Acme Blottery Co. 1057



County
Surveyor's
Plat and
Field Notes

Field Notes

ALSO, upon said 5th day of July, 19 62, said Commissioner Robertson and Commissioner Meeks, Viewers, presented to said County Board their several reports, as follows, to-wit:

"Pursuant to Commissioners' Notice, we met at the _____ of _____ in Quindaro Township, on the _____ day of _____, 19 _____, and taking to our assistance _____ and _____, as chain carriers, and _____ as marker, proceeded to view the route of the road petitioned for, which was surveyed under our direction by Thomas F. Lally County Surveyor, the field notes and plat of which survey are hereto attached and form part of this report, and after careful deliberation we are of the opinion that said road is practicable, and of public utility, and recommend that it be granted, as located and surveyed, and that it be established and opened _____ feet wide."

Viewers' Report
of View and
Survey

WYANDOTTE COUNTY, KANSAS

Viewers' Report of Damages Claimed and Awarded

And further report that the following is a complete list of the names of all persons (Owners, Agents or Guardians) who filed claims with us for damages or compensation, (which said claims are herewith submitted), by reason of the location and establishment of said proposed road and the amount awarded to each, by us, to-wit:

NAMES	Owner, Agent or Guardian	FRACTIONAL PART	Sec.	Twp.	Range	Acres Appropriated	Am't Claimed	Am't Awarded by Viewers	Commissioners Revision
No Claims Filed					No Claims Allowed				

Petitioner's Affidavit of Service of Notice

ALSO, upon said..... day of....., 19....., there was presented to said County Board, the affidavit of.....one of the petitioners aforesaid, setting forth that due notice of the.....of said proposed road, together with date of meeting of the Viewers, as per published notice of County Clerk, had been served upon each of the persons noted below, who, as Owners, Agents, or Guardians were all the persons through whose premises said road is proposed to be located, except those who have signed Relinquishment, to-wit:

Date When Notice Was Served	NAME OF PERSON	Owner, Agent or Guardian	FRACTIONAL PART	Sec.	Twp.	Range	REMARKS

Final Order of Board of County Commissioners

WHEREUPON, on the 5th..... day of July....., 19...62, the following action thereon was had by said Board of County Commissioners, to-wit:

Upon due consideration, no legal objection having been offered against the establishment of said road, and believing the same to be of public utility, it is ORDERED: that the Viewers' Report of View and Report and Plat of Survey be adopted, and that said road be declared located and established as a public highway, in accordance therewith; full record thereof to be made in the County Road Record and Plat, as Road No....., and the Trustees of Quindaro..... Township be notified to cause the same to be opened for public travel.

I CERTIFY, that the foregoing is a complete record of the location and establishment of said road No....., as required by law to be made, and that the same was recorded on the..... day of....., 19.....

County Clerk.

ROAD RECORD

Acme Bindery Co. 8957

Road No.

BE IT REMEMBERED, That on the 27 day of June, 1962, a Road Petition signed by F. E. Van Sant and 12 others, was presented to the Board of County Commissioners of Wyandotte County, Kansas, praying for Vacation of a certain road, described as follows, to-wit:

PETITION

All that portion of Harrison Street lying southerly of a line 60 feet southerly of normally distant from and parallel to the South line of vacated Probst Road and northerly of the north line of Custer Avenue (Formerly Bluff Street) being located between Lots 23 and 24 of the Subdivision of the Swingley Tract, a subdivision of land in the northwest Quarter of Section 24, Township 11 South, Range 24 East.

SAID PETITION was accompanied with Bond, as required by law, signed by as principal, and as sureties, in the penal sum of DOLLARS, (\$.....)

BOND

WE, The undersigned, owning land along the line of the road described in the accompanying petition, hereby relinquish all claim of damage that we might have, either as owner or agent, by reason of land to be appropriated as right of way for said road, and waive notice to land owners, provided by law, and donate the land for right of way for said road through the lands, a description of which is placed opposite our several names:

Relinquishment of Claim for Damages

NAMES	Owner or Agent	DESCRIPTION	Total Number of Acres in Description		
			S	T	R
Hubert Hall					
F. E. Van Sant					
Russell Johnson					
Fred Parker					
E. L. McAfee					
C. N. Swartz					
John G. Chesmey					
Robert A. Green					
Carmella Johnston					
R. C. Liusmayer					
Ted Lane					
Don Cook					

I, one of the petitioners on the Petition herewith submitted, do hereby certify that all of the resident land owners owning land along the line of the road described therein have signed the within relinquishment except:

Signed: One of the Petitioners.

WYANDOTTE COUNTY, KANSAS

WHEREUPON, said bond was approved by the Board, and it appearing to the satisfaction of the Board, that the law had been substantially complied with, it was ordered, that Commissioner Robertson, Commissioner Reardon and Commissioner Meeks be appointed viewers of the proposed road, and that they meet in conjunction with the County Surveyor, at the _____ of _____ in Shawnee Township, on the 27th day of July, 19 62, and proceed to view and lay out said road, according to law, giving to all parties a hearing, and make due report of their proceedings to the County Board.

Appointment of Viewers

the 28th day of June, 19 62, James L. Conroy
County Board his certificate, under seal, setting forth, that pursuant to law he had caused public

petition signed by F. E. Van Buren and other householders of Shawnee Township in said County, has been presented to the Board of County Commissioners, praying for the vacation of a road, as follows, viz: All that portion of Harrison Street lying southerly of a line 60 ft. southerly of normally distant from and parallel to the south line of vacated Probst Road and northerly of the north line of Custer Avenue (formerly Bluff Street) being located between Lots 23 and 24 of the Subdivision of the Swingley Tract, a subdivision of land in the northwest quarter of Section 24, Township 11 South, Range 24 East.

PROOF OF PUBLIC NOTICE

And that said board has appointed Courtney A. Robertson, Cordell D. Meeks, and Helen M. Reardon, Viewers, who will meet at the point of beginning of said road, as petitioned for on the 27th day of July, 1962, and proceed to view said road, as the law directs, at which time and place all persons interested may attend and have a hearing. In case said viewers fail to meet on the day designated, they may meet on the following day, as provided by law, without further notice.

Witness my hand and the official seal of said County, this 28th day of June, 1962, JAMES L. CONROY, of August, 1962, Thomas F. Lally County Surveyor

County Surveyor's Report and Field Notes

his report of survey of said proposed road, plat and field notes, in words and figures as follows, to-wit:

Pursuant to the order of the Board, I met with Commissioner Robertson, Commissioner Reardon and Commissioner Meeks viewers, at the _____ of _____ in Shawnee Township, on the 27th day of July, 19 62, and under the direction of said viewers, proceeded to survey said road as petitioned for, conspicuously marking the same throughout, and noting the courses and distances, and I do hereby certify that the following is a correct return of the survey of said road, and plat of the same, to-wit:

All that portion of Harrison Street lying southerly of a line 60 feet southerly of normally distant from and parallel to the south line of vacated Probst Road and northerly of the north line of Custer Avenue (Formerly Bluff Street) being located between Lots 23 and 24 of the Subdivision of the Swingley Tract, a subdivision of land in the northwest Quarter of Section 24, Township 11 South, Range 24 East.

WYANDOTTE COUNTY, KANSAS

Viewers' Report of Damages Claimed and Awarded

And further report that the following is a complete list of the names of all persons (Owners, Agents or Guardians) who filed claims with us for damages or compensation, (which said claims are herewith submitted), by reason of the location and establishment of said proposed road and the amount awarded to each, by us, to-wit:

NAMES	Owner, Agent or Guardian	FRACTIONAL PART	Sec.	Twp.	R'ng	Acres Appropriated	Am't Claimed	Am't Awarded by Viewers	Commissioners Revision
No Claims Filed					No Claims Allowed				

Petitioner's Affidavit of Service of Notice

ALSO, upon said.....day of....., 19....., there was presented to said County Board, the affidavit of.....one of the petitioners aforesaid, setting forth that due notice of the.....of said proposed road, together with date of meeting of the Viewers, as per published notice of County Clerk, had been served upon each of the persons noted below, who, as Owners, Agents, or Guardians were all the persons through whose premises said road is proposed to be located, except those who have signed Relinquishment, to-wit:

Date When Notice Was Served	NAME OF PERSON	Owner, Agent or Guardian	FRACTIONAL PART	Sec.	Twp.	Range	REMARKS

Final Order of Board of County Commissioners

WHEREUPON, on the 2nd day of August, 1962, the following action thereon was had by said Board of County Commissioners, to-wit:

Upon due consideration, no legal objection having been offered against ~~the establishment~~ ^{vacated} of said road, and believing the same to be of ~~public utility~~ ^{no utility}, it is ORDERED: that the Viewers' Report of View and Report and Plat of Survey be adopted, and that said road ~~be viewed, located and established~~ as a public highway, in accordance therewith; full record thereof to be made in the County Road Record and Plat, as Road No....., and the Trustees of Shawnee Township be notified to cause the same to be opened for public travel.

Notice sent to Highway Commission 8-3-62

I CERTIFY, that the foregoing is a complete record of the location and establishment of said road No....., as required by law to be made, and that the same was recorded on the..... day of....., 19.....

County Clerk.

ROAD RECORD

Acme Bindery Co. - 8957

Road No.
BE IT REMEMBERED, That on the 28th day of June, 1962, a Road Petition signed by
Mrs. Gerald Haynes and 12 others, was presented to the Board of County Commissioners of
Wyandotte County, Kansas, praying for of a certain road, described as follows, to-wit:
 Beginning at 82nd Street and Ann Avenue spur containing a right of way of 60 feet
 and running westward approximately 115 feet, in Sec 8-11-24.

PETITION

SAID PETITION was accompanied with Bond, as required by law, signed by
 as principal, and and as sureties, in the
 penal sum of DOLLARS, (\$.....)

BOND

WE, The undersigned, owning land along the line of the road described in the accompanying
 petition, hereby relinquish all claim of damage that we might have, either as owner or agent, by reason of ~~land to be~~ **appropri-**
 ated as right of way for said road, and waive notice to land owners, provided by law, and ~~donate~~ **donate** the land for right of way
 for said road through the lands, a description of which is placed opposite our several names:

Relinquishment
of Claim
for Damages

NAMES	Owner or Agent	DESCRIPTION	S	T	R	Total Number of Acres in Description
Mrs. James W. Rogers, Jr. Mr. E. G. Lindbug Mrs. S. R. Lightle Mrs. G. C. Callahan Mrs. Robert Hansen Mrs. J. R. Brough K. L. Rupper Mrs. A. G. Byers Mrs. Gerald Haynes Mr. R. L. Fryatt Mrs. Willie Haynes Mrs. Carl Dutcher						

I, one of the petitioners on the Petition herewith
 submitted, do hereby certify that all of the resident land owners owning land along the line of the road described therein
 have signed the within relinquishment except:

Signed:
One of the Petitioners.

WYANDOTTE COUNTY, KANSAS

WHEREUPON, said bond was approved by the Board, and it appearing to the satisfaction of the Board, that the law had been substantially complied with, it was ordered, that Commissioner Robertson, Commissioner Reardon and Commissioner Meeks be appointed viewers of the proposed road, and that they meet in conjunction with the County Surveyor, at the of in Wyandotte Township, on the 24th day of August, 19 62, and proceed to view and lay out said road, according to law, giving to all parties a hearing, and make due report of their proceedings to the County Board.

Appointment of Viewers

AFTERWARDS, TO-WIT: On the 26th day of July, 19 62, James L. Conroy

Board his certificate, under seal, setting forth, that pursuant to law he had caused public notice of said proposed road to be published in Wyandotte Echo (a weekly newspaper, published in Kansas City, Kansas,) for two consecutive weeks and that said notice was so published in said newspaper, on the 2nd day of August, 19 62, the 9th day of August, 19 62, and the day of August, 19, and also caused similar notices to be posted to public view upon the bulletin board in his office from 19, to 19, and similar notices to be publicly posted in the following places, to-wit: from 7-26 19 62 8-24 19 62, at in Wyandotte Township from 19, 19, at in Township from 19, 19, at in Township and had also caused record of same to be made in the County Commissioner's

Board his certificate, under seal, setting forth, that pursuant to law he had caused public notice of said proposed road to be published in Wyandotte Echo (a weekly newspaper, published in Kansas City, Kansas,) for two consecutive weeks and that said notice was so published in said newspaper, on the 2nd day of August, 19 62, the 9th day of August, 19 62, and the day of August, 19, and also caused similar notices to be posted to public view upon the bulletin board in his office from 19, to 19, and similar notices to be publicly posted in the following places, to-wit: from 7-26 19 62 8-24 19 62, at in Wyandotte Township from 19, 19, at in Township from 19, 19, at in Township and had also caused record of same to be made in the County Commissioner's

PROOF OF PUBLIC NOTICE

Witness my hand and the official seal of said County, this 28th day of July, 1962. JAMES L. CONROY Clerk (1962)

Re: On the 9th day of September, 19 62, Thomas F. Lally County Surveyor

County Surveyor's Report and Field Notes

presented to said County Board, his report of survey of said proposed road, plat and field notes, in words and figures as follows, to-wit:

Pursuant to the order of the Board, I met with Commissioner Robertson, Commissioner Reardon and Commissioner Meeks viewers, at the of in Wyandotte Township, on the 24 day of August, 19 62, and under the direction of said viewers, proceeded to survey said road as petitioned for, conspicuously marking the same throughout, and noting the courses and distances, and I do hereby certify that the following is a correct return of the survey of said road, and plat of the same, to-wit:

Beginning at 82nd Street and Ann Avenue spur containing a right of way of 60 feet and running westward approximately 115 feet, in Sec. 8-11-24.

ROAD RECORD

131

Acme Bindery Co. 3857



PLAT AND FILED NOTES IN FOLDER
AS PER RECORDED PLAT

County
Surveyor's
Plat and
Field Notes

Field Notes

ALSO, upon said 6th day of September, 19 62, said Commissioner Robertson, Comm. Reardon
and Commissioner Meeks, Viewers, presented to said County Board their several reports, as follows, to-wit:
"Pursuant to Commissioners' Notice, we met at the _____ of _____ in Wyandotte
Township, on the 24th day of August, 19 62, and taking to our assistance _____
and _____, as chain carriers, and _____ as marker, proceeded
to view the route of the road petitioned for, which was surveyed under our direction by Thomas F. Lally
County Surveyor, the field notes and plat of which survey are hereto attached and form part of this report, and after careful
deliberation we are of the opinion that said road is ~~public~~ ^{not} and of ~~public~~ ^{no} utility, and recommend that it be ~~vacated~~
~~vacated~~ vacated _____ feet wide."

Viewers' Report
of View and
Survey

WYANDOTTE COUNTY, KANSAS

Viewers' Report of Damages Claimed and Awarded

And further report that the following is a complete list of the names of all persons (Owners, Agents or Guardians) who filed claims with us for damages or compensation, (which said claims are herewith submitted), by reason of the location and establishment of said proposed road and the amount awarded to each, by us, to-wit:

NAMES	Owner, Agent or Guardian	FRACTIONAL PART	Sec.	Twp.	Range	Acres Appropriated	Am't Claimed	Am't Awarded by Viewers	Commissioners Revision
NO CLAIMS FILED					NO CLAIMS ALLOWED				

Petitioner's Affidavit of Service of Notice

ALSO, upon said day of, 19....., there was presented to said County Board, the affidavit of one of the petitioners aforesaid, setting forth that due notice of the of said proposed road, together with date of meeting of the Viewers, as per published notice of County Clerk, had been served upon each of the persons noted below, who, as Owners, Agents, or Guardians were all the persons through whose premises said road is proposed to be located, except those who have signed Relinquishment, to-wit:

Date When Notice Was Served	NAME OF PERSON	Owner, Agent or Guardian	FRACTIONAL PART	Sec.	Twp.	Range	REMARKS

Final Order of Board of County Commissioners

WHEREUPON, on the 5th day of September, 1962, the following action thereon was had by said Board of County Commissioners, to-wit:

Upon due consideration, no legal objection having been offered against ~~the establishment~~ ^{no} of said road, and believing the same to be of ~~public utility~~ ^{no}, it is ORDERED: that the Viewers' Report of View and Report and Plat of Survey be adopted, and that said road be ~~established~~ ^{vacated} as a public highway, in accordance therewith; full record thereof to be made in the County Road Record and Plat, as Road No., and the Trustees of Wyandotte Township be notified to cause the same to be opened for public travel.

I CERTIFY, that the foregoing is a complete record of the location and establishment of said road No., as required by law to be made, and that the same was recorded on the day of, 19.....

County Clerk.

ROAD RECORD

Acme Bindery Co. 8057

Road No.
BE IT REMEMBERED, That on the 20th day of November, 19 61, a Road Petition signed by
Eugene F. Owen and 17 others, was presented to the Board of County Commissioners of
Wyandotte County, Kansas, praying for Location of a certain road, described as follows, to-wit:

PETITION

Beginning at 53rd & Powell Avenue, thence west on Powell Avenue for a distance of 350 feet more or less, said road being in Atchley and Owen Subdivision.

SAID PETITION was accompanied with Bond, as required by law, signed by
 as principal, and and as sureties, in the
 penal sum of DOLLARS, (\$)

BOND

WE, The undersigned, owning land along the line of the road described in the accompanying
 petition, hereby relinquish all claim of damage that we might have, either as owner or agent, by reason of land to be appropri-
 ated as right of way for said road, and waive notice to land owners, provided by law, and donate the land for right of way
 for said road through the lands, a description of which is placed opposite our several names:

Relinquishment
 of Claim
 for Damages

NAMES	Owner or Agent	DESCRIPTION	S	T	R	Total Number of Acres in Description
Wita M. Owen						
N. B. Johson						
Tom Fielden						
Lula P. Douglas						
Carroll A. Douglas						
Vester Owen						
Billy Clapp						
John Brack						
Paul Roy Sweaney						
Don Edmondson						
Henry Utter						
Charlotte Halcroft						
Carl Jones						
Bonnie Guthrie						
Etta Joyce Utter						
Deatha Utter						
Lee Schell						

I, one of the petitioners on the Petition herewith
 submitted, do hereby certify that all of the resident land owners owning land along the line of the road described therein
 have signed the within relinquishment except:

Signed:
 One of the Petitioners.

WYANDOTTE COUNTY, KANSAS

WHEREUPON, said bond was approved by the Board, and it appearing to the satisfaction of the Board, that the law had been substantially complied with, it was ordered, that Commissioner Robertson, Commissioner Reardon and Commissioner Meeks be appointed viewers of the proposed road, and that they meet in conjunction with the County Surveyor, at the of in Shawnee Township, on the 17th day of August, 19 62, and proceed to view and lay out said road, according to law, giving to all parties a hearing, and make due report of their proceedings to the County Board.

Appointment of Viewers

AFTERWARDS, TO-WIT: On the 19th day of July, 19 62, James L. Conroy

County Board his certificate, under seal, setting forth, that pursuant to law he had caused public notice of said proposed road to be published in Wyandotte Echo

Take notice, that a legal petition signed by Eugene P. Owen and other householders of Shawnee Township, in said County, has been presented to the Board of County Commissioners, praying for the location of a road, as follows, viz: Beginning at 53rd and Powell Avenue, thence east on Powell Avenue for a distance of 350 feet more or less, said road being in Atchley and Owen Sub-division.

(a weekly newspaper, published in Kansas City, Kansas,) for two consecutive weeks and that said notice was so published in said newspaper, on the 26th day of July, 19 62, the 2nd day of August, 19 62, and the day of, 19, and also caused similar notices to be posted to public view upon the bulletin board in his office from 19, to 19, and similar notices to be publicly posted in the following places, to-wit: from 7-19 19 62, 8-17 19 62, at in Shawnee Township from 19, 19, at in Township from 19, 19, at in Township and had also caused record of same to be made in the County Commissioner's

PROOF OF PUBLIC NOTICE

And that said Board has appointed Courtney A. Robertson, Cordell D. Meeks and Helen M. Reardon viewers, who will meet at the point of beginning of said road, as petitioned for, on the 17th day of August, 1962, and proceed to view said road, as the law directs, at which time and place all persons interested may attend and have a hearing. In case said viewers fail to meet on the day designated, they may meet on the following day, as provided by law, without further notice.

Witness my hand and the official seal of said County Board, this 19th day of July, 1962. JAMES L. CONROY, County Clerk.

Recorded of September, 19 62, Thomas F. Lally County Surveyor

County Surveyor's Report and Field Notes

presented to said County Board, his report of survey of said proposed road, plat and field notes, in words and figures as follows, to-wit:

Pursuant to the order of the Board, I met with Commissioner Robertson, Commissioner Reardon and Commissioner Meeks viewers, at the of in Shawnee Township, on the 17th day of August, 19 62, and under the direction of said viewers, proceeded to survey said road as petitioned for, conspicuously marking the same throughout, and noting the courses and distances, and I do hereby certify that the following is a correct return of the survey of said road, and plat of the same, to-wit:

Beginning at 53rd & Powell Avenue, thence west on Powell Avenue for a distance of 350 feet more or less, said road being in Atchley and Owen Subdivision.

Acme Bindery Co. 5057

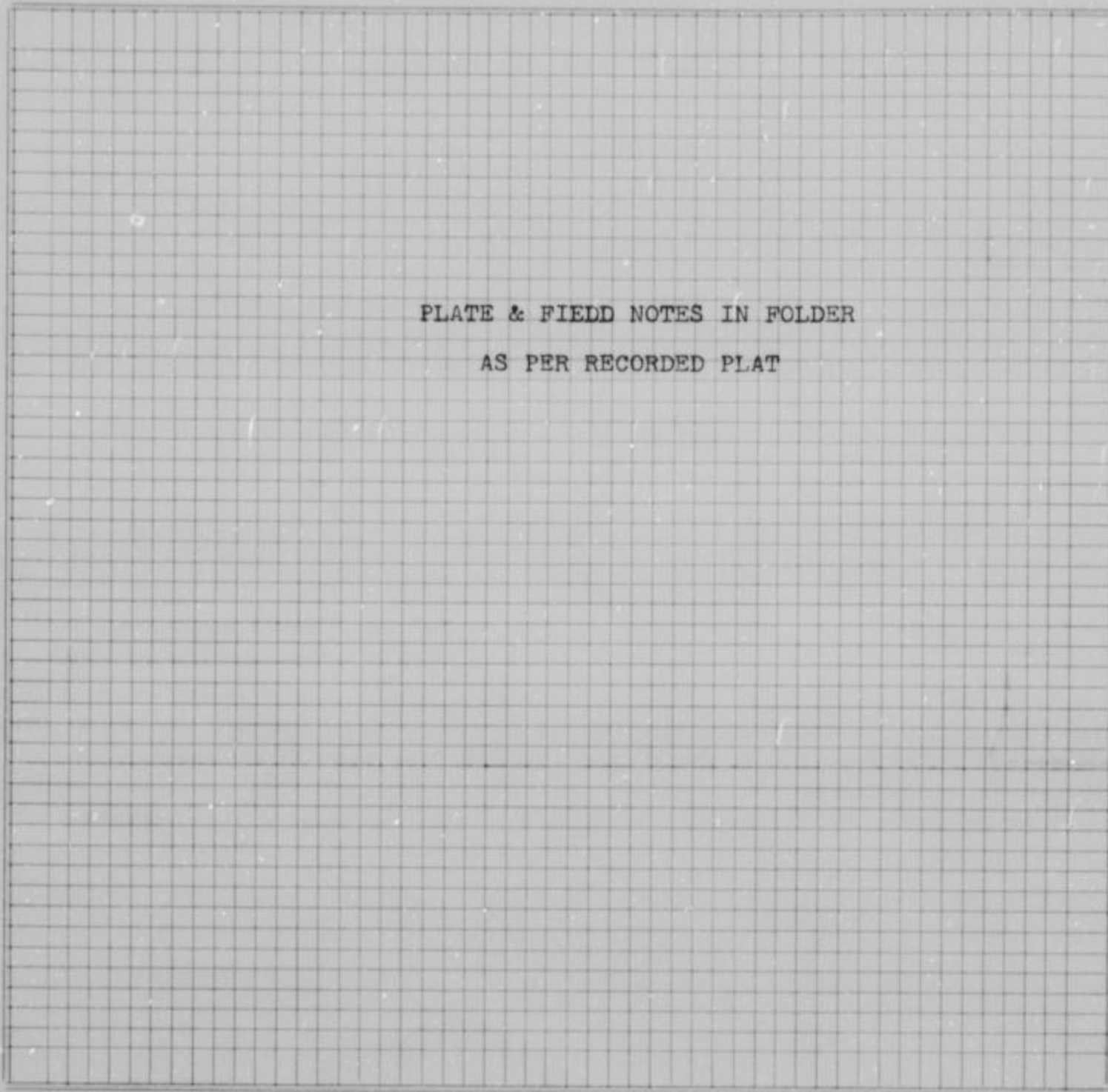


PLATE & FIEED NOTES IN FOLDER
AS PER RECORDED PLAT

County
Surveyor's
Plat and
Field Notes

Field Notes

ALSO, upon said 6th day of September, 19 62, said Commissioner Robertson, Comm. Reardon
and Commissioner Meeks, Viewers, presented to said County Board their several reports, as follows, to-wit:
"Pursuant to Commissioners' Notice, we met at the of in Shawnee
Township, on the 17th day of August, 19 62, and taking to our assistance
and, as chain carriers, and as marker, proceeded
to view the route of the road petitioned for, which was surveyed under our direction by Thomas F. Lally
County Surveyor, the field notes and plat of which survey are hereto attached and form part of this report, and after careful
deliberation we are of the opinion that said road is practicable, and of public utility, and recommend that it be granted, as
located and surveyed, and that it be established and opened feet wide."

Viewers' Report
of View and
Survey

WYANDOTTE COUNTY, KANSAS

Viewers' Report of Damages Claimed and Awarded

And further report that the following is a complete list of the names of all persons (Owners, Agents or Guardians) who filed claims with us for damages or compensation, (which said claims are herewith submitted), by reason of the location and establishment of said proposed road and the amount awarded to each, by us, to-wit:

NAMES	Owner, Agent or Guardian	FRACTIONAL PART	Sec.	Twp.	R'ng	Acres Appropriated	Am't Claimed	Am't Awarded by Viewers	Commissioners Revision
No Claims Filed					No Claims Allowed				

Petitioner's Affidavit of Service of Notice

ALSO, upon said day of, 19....., there was presented to said County Board, the affidavit of one of the petitioners aforesaid, setting forth that due notice of the of said proposed road, together with date of meeting of the Viewers, as per published notice of County Clerk, had been served upon each of the persons noted below, who, as Owners, Agents, or Guardians were all the persons through whose premises said road is proposed to be located, except those who have signed Relinquishment, to-wit:

Date When Notice Was Served	NAME OF PERSON	Owner, Agent or Guardian	FRACTIONAL PART	Sec.	Twp.	Range	REMARKS

Final Order of Board of County Commissioners

WHEREUPON, on the 6th day of September, 1962, the following action thereon was had by said Board of County Commissioners, to-wit:

Upon due consideration, no legal objection having been offered against the establishment of said road, and believing the same to be of public utility, it is ORDERED: that the Viewers' Report of View and Report and Plat of Survey be adopted, and that said road be declared located and established as a public highway, in accordance therewith; full record thereof to be made in the County Road Record and Plat, as Road No....., and the Trustees of Shawnee Township be notified to cause the same to be opened for public travel.

Notice sent to Highway Commission 9-7-62

I CERTIFY, that the foregoing is a complete record of the location and establishment of said road No....., as required by law to be made, and that the same was recorded on the day of, 19.....

County Clerk.

ROAD RECORD

Acme Bindery Co. 8057

Road No.
BE IT REMEMBERED, That on the 2nd day of July, 19 62, a Road Petition signed by
Mrs. Clarence H. Scott and 12 others, was presented to the Board of County Commissioners of
 Wyandotte County, Kansas, praying for location of a certain road, described as follows, to-wit:

PETITION

Beginning at 45th Street and Oak Grove Road and 45th Terrace and Oak Grove Road,
 thence in a southerly direction to where 45th Terrace intersects 45th Street,
 thence southerly to a point and terminating at 45th Terrace and Shanwee Drive,
 (ROLLING RIDGE SUBDIVISION)

SAID PETITION was accompanied with Bond, as required by law, signed by
 as principal, and and as sureties, in the
 penal sum of DOLLARS, (\$.....)

BOND

WE, The undersigned, owning land along the line of the road described in the accompanying
 petition, hereby relinquish all claim of damage that we might have, either as owner or agent, by reason of land to be appropri-
 ated as right of way for said road, and waive notice to land owners, provided by law, and donate the land for right of way
 for said road through the lands, a description of which is placed opposite our several names:

Relinquishment
of Claim
for Damages

NAMES	Owner or Agent	DESCRIPTION	S	T	R	Total Number of Acres in Description
Louis R. Newmer Florine T. Dickerson Mrs. A. H. Ask Mrs. Barbara J. Young Mrs. C. H. Scott Austin E. Kessler Mrs. Lucille Jenkins Mrs. Jack L. Fitch D. S. Gutretenrellor John D. Miller Mrs. Glenn Slankard C. W. Bremer						

I, one of the petitioners on the Petition herewith
 submitted, do hereby certify that all of the resident land owners owning land along the line of the road described therein
 have signed the within relinquishment except:

Signed:
One of the Petitioners.

WYANDOTTE COUNTY, KANSAS

Appointment of Viewers

WHEREUPON, said bond was approved by the Board, and it appearing to the satisfaction of the Board, that the law had been substantially complied with, it was ordered, that Commissioner Robertson, Commissioner Reardon and Commissioner Meeks be appointed viewers of the proposed road, and that they meet in conjunction with the County Surveyor, at the ... of ... in Shawnee Township, on the 10th day of August, 19 62, and proceed to view and lay out said road, according to law, giving to all parties a hearing, and make due report of their proceedings to the County Board.

Take notice, that a legal petition signed by Mrs. Clarence H. Scott and other householders of Shawnee Township, in said County, has been presented to the Board of County Commissioners, praying for the location of roads as follows, viz: Beginning at 45th Street and Oak Grove Road and 45th Terrace and Oak Grove Road, thence in a southerly direction to where 45th Terrace intersects 45th Street, thence southerly to a point and terminating at 45th Terrace and Shawnee Drive (Rolling Ridge Subdivision). And that said Board has appointed Courtney A. Robertson, Cordell D. Meeks and Helen M. Reardon viewers, who will meet at the point of beginning of said roads, as petitioned for on the 10th day of August, 1962, and proceed to view said roads, as the law directs, at which time and place all persons interested may attend and have a hearing. In case said viewers fail to meet on the day designated, they may meet on the following day, as provided by law, without further notice.

PROOF OF PUBLIC NOTICE

the 16th day of July, 19 62, James L. Conroy ward his certificate, under seal, setting forth, that pursuant to law he had caused public notice of said proposed road to be published in Wyandotte Echo (a weekly newspaper, published in Kansas City Kansas,) for two consecutive weeks and that said notice was so published in said newspaper, on the 19th day of July, 19 62, the 26th day of July, 19 62, and the ... day of ... 19 ..., and also caused similar notices to be posted to public view upon the bulletin board in his office from ... 19 ..., to ... 19 ..., and similar notices to be publicly posted in the following places, to-wit: from 7-13 19 62, 8-10 19 62, at ... in Shawnee Township from ... 19 ..., at ... in ... Township from ... 19 ..., at ... in ... Township and had also caused record of same to be made in the County Commissioner's

Witness my hand and the official seal of said County, this 16th day of July, 1962. JAMES L. CONROY, County Clerk.

Recorded of September 6, 19 62, Thomas E. Lally County Surveyor presented to said County Board, his report of survey of said proposed road, plat and field notes, in words and figures as follows, to-wit:

County Surveyor's Report and Field Notes

Pursuant to the order of the Board, I met with Commissioner Robertson, Commissioner Reardon and Commissioner Meeks viewers, at the ... of ... in Shawnee Township, on the 10th day of August, 19 62, and under the direction of said viewers, proceeded to survey said road as petitioned for, conspicuously marking the same throughout, and noting the courses and distances, and I do hereby certify that the following is a correct return of the survey of said road, and plat of the same, to-wit:

Beginning at 45th Street and Oak Grove Road and 45th Terrace and Oak Grove Road, thence in a southerly direction to where 45th Terrace intersects 45th Street, thence southerly to a point and terminating at 45th Terrace and Shawnee Drive. (ROLLING RIDGE SUBDIVISION)

ROAD RECORD

139

Ann. Winberg Co. 1957

PLAT & FIELD NOTES IN FOLDER
AS PRE RECORDED PLAT

County
Surveyor's
Plat and
Field Notes

Field Notes

ALSO, upon said 6th day of September, 1962, said Comm. Robertson, Comm. Reardon and Commissioner Meeks, Viewers, presented to said County Board their several reports, as follows, to-wit:
"Pursuant to Commissioners' Notice, we met at the _____ of _____ in Shawnee Township, on the 10th day of August, 1962, and taking to our assistance _____ and _____, as chain carriers, and _____ as marker, proceeded to view the route of the road petitioned for, which was surveyed under our direction by Thomas F. Lally County Surveyor, the field notes and plat of which survey are hereto attached and form part of this report, and after careful deliberation we are of the opinion that said road is practicable, and of public utility, and recommend that it be granted, as located and surveyed, and that it be established and opened _____ feet wide."

Viewers' Report
of View and
Survey

WYANDOTTE COUNTY, KANSAS

Viewers' Report of Damages Claimed and Awarded

And further report that the following is a complete list of the names of all persons (Owners, Agents or Guardians) who filed claims with us for damages or compensation, (which said claims are herewith submitted), by reason of the location and establishment of said proposed road and the amount awarded to each, by us, to-wit:

NAMES	Owner, Agent or Guardian	FRACTIONAL PART	Sec.	Twp.	Range	Acres Appropriated	Am't Claimed	Am't Awarded by Viewers	Commissioners Revision
No Claims Filed			No Claims Allowed						

Petitioner's Affidavit of Service of Notice

ALSO, upon said.....day of....., 19....., there was presented to said County Board, the affidavit of.....one of the petitioners aforesaid, setting forth that due notice of the.....of said proposed road, together with date of meeting of the Viewers, as per published notice of County Clerk, had been served upon each of the persons noted below, who, as Owners, Agents, or Guardians were all the persons through whose premises said road is proposed to be located, except those who have signed Relinquishment, to-wit:

Date When Notice Was Served	NAME OF PERSON	Owner, Agent or Guardian	FRACTIONAL PART	Sec.	Twp.	Range	REMARKS

Final Order of Board of County Commissioners

WHEREUPON, on the 6th day of September....., 1962, the following action thereon was had by said Board of County Commissioners, to-wit:

Upon due consideration, no legal objection having been offered against the establishment of said road, and believing the same to be of public utility, it is ORDERED: that the Viewers' Report of View and Report and Plat of Survey be adopted, and that said road be declared located and established as a public highway, in accordance therewith; full record thereof to be made in the County Road Record and Plat, as Road No....., and the Trustees of Shawnee Township be notified to cause the same to be opened for public travel.

I CERTIFY, that the foregoing is a complete record of the location and establishment of said road No....., as required by law to be made, and that the same was recorded on the.....day of....., 19.....

County Clerk.

ROAD RECORD

Acme Bindery Co.—8057

Road No. _____
BE IT REMEMBERED, That on the 8th day of August, 1962, a Road Petition signed by
Lewis D. Wiard and 15 others, was presented to the Board of County Commissioners of
 Wyandotte County, Kansas, praying for Vacation of a certain road, described as follows, to-wit:

All avenues, Parkways, alleys, and walkways in the Resurvey of Bonner Springs
 Subdivision of land in Wyandotte County, Kansas, according to the recorded
 plat thereof.

PETITION

SAID PETITION was accompanied with Bond, as required by law, signed by _____
 as principal, and _____ and _____ as sureties, in the
 penal sum of _____ DOLLARS, (\$_____)

BOND

WE, The undersigned, owning land along the line of the _____ road described in the accompanying
 petition, hereby relinquish all claim of damage that we might have, either as owner or agent, by reason of land to be appropri-
 ated as right of way for said road, and waive notice to land owners, provided by law, and donate the land for right of way
 for said road through the lands, a description of which is placed opposite our several names:

Relinquishment
 of Claim
 for Damages

NAMES	Owner or Agent	DESCRIPTION	S	T	R	Total Number of Acres in Description
Glen LaFever						
Virgil D. Jones						
Homer Miesse						
T. R. Claris						
J. J. Butten						
Dal Grinstead						
Vernon Clear						
Arthur Panner						
Larry E. Gridley						
Ralph L. Klamm						
Mattie F. Klamm						
Albert F. Wiard						
Paul S. Wiard						
John F. Blanz						
Lester H. Lapper						

I, _____ one of the petitioners on the Petition herewith
 submitted, do hereby certify that all of the resident land owners owning land along the line of the road described therein
 have signed the within relinquishment except: _____

Signed: _____
 One of the Petitioners.

WYANDOTTE COUNTY, KANSAS

Appointment of Viewers

WHEREUPON, said bond was approved by the Board, and it appearing to the satisfaction of the Board, that the law had been substantially complied with, it was ordered, that Commissioner Robertson, Commissioner Reardon and Commissioner Meeks be appointed viewers of the proposed road, and that they meet in conjunction with the County Surveyor, at the of in Delaware Township, on the 7th day of September, 19 62, and proceed to view and lay out said road, according to law, giving to all parties a hearing, and make due report of their proceedings to the County Board.

AFTERWARDS, TO-WIT: On the 13th day of August, 19 62, James L. Conroy

County Board his certificate, under seal, setting forth, that pursuant to law he had caused public

Take notice that a petition signed by Lewis D. White, for householders of Bonner Springs, in said County, has been presented to the Board of County Commissioners, praying for the vacation of all avenues, parkways, alleys and walkways appurtenant to Lots 1 to 167 inclusive and Lots 178 to 177 inclusive of Resurvey of Bonner Springs Subdivision of land in Wyandotte County, Kansas, according to the recorded plat thereof as the same appears of record in the office of the Register of Deeds in Plat Book 10 at Page 12. And that said Board has appointed Courtney A. Robertson, Cordell D. Meeks and Helen M. Reardon viewers, who will meet at the point of beginning of said road, as petitioned for on the 7th day of September, 1962, and proceed to view said road, as the law directs, at which time and place all persons interested may attend and have a hearing. In case said viewers fail to meet on the day designated, they may meet on the following day, as provided by law, without further notice.

notice of said proposed road to be published in Wyandotte Echo (a weekly newspaper, published in Kansas City Kansas,) for two consecutive weeks and that said notice was so published in said newspaper, on the 16th day of August, 19 62, the 23rd day of August, 19 62, and the day of, 19, and also caused similar notices to be posted to public view upon the bulletin board in his office from 19, to 19, and similar notices to be publicly posted in the following places, to-wit: from 9-9 1962, 10-1 19 62, at in Delaware Township from 19, 19, at in Township from 19, 19, at in Township and had also caused record of same to be made in the County Commissioner's

PROOF OF PUBLIC NOTICE

Witness my hand and the official seal of said County, this 13th day of August, 1962

Recorded of October, 19 62, Thomas F. Lally County Surveyor

presented to said County Board, his report of survey of said proposed road, plat and field notes, in words and figures as follows, to-wit:

County Surveyor's Report and Field Notes

Pursuant to the order of the Board, I met with Commissioner Robertson, Commissioner Reardon and Commissioner Meeks viewers, at the of in Delaware Township, on the 7th day of September, 19 62, and under the direction of said viewers, proceeded to survey said road as petitioned for, conspicuously marking the same throughout, and noting the courses and distances, and I do hereby certify that the following is a correct return of the survey of said road, and plat of the same, to-wit:

All avenues, parkways, alleys, and walkways in the Resurvey of Bonner Springs, subdivision of land in Wyandotte County, Kansas, according to the recorded plat thereof.

ROAD RECORD

Am. Bldg. Co. 1887

Plats and Field Notes in Folder
as per recorded plat

County
Surveyor's
Plat and
Field Notes

Field Notes

ALSO, upon said 1st day of October, 19 62, said Comm. Robertson, Comm. Meeks and Comm. Reardon, Viewers, presented to said County Board their several reports, as follows, to-wit:

"Pursuant to Commissioners' Notice, we met at the _____ of _____ in Delaware Township, on the 7th day of September, 19 62, and taking to our assistance _____ and _____, as chain carriers, and _____ as marker, proceeded to view the route of the road petitioned for, which was surveyed under our direction by Thomas F. Lally County Surveyor, the field notes and plat of which survey are hereto attached and form part of this report, and after careful deliberation we are of the opinion that said road is ^{not} ~~of~~ utility, and recommend that it be ~~vacated~~ ^{no} vacated _____ feet wide."

Viewers' Report
of View and
Survey

Notice sent to Highway Commission 10-1-62

WYANDOTTE COUNTY, KANSAS

Viewers' Report of Damages Claimed and Awarded

And further report that the following is a complete list of the names of all persons (Owners, Agents or Guardians) who filed claims with us for damages or compensation, (which said claims are herewith submitted), by reason of the location and establishment of said proposed road and the amount awarded to each, by us, to-wit:

NAMES	Owner, Agent or Guardian	FRACTIONAL PART	Sec.	Twp.	Range	Acres Appropriated	Am't Claimed	Am't Awarded by Viewers	Commissioners Revision
No Claims Filed					No Claims Allowed				

Petitioner's Affidavit of Service of Notice

ALSO, upon said day of, 19....., there was presented to said County Board, the affidavit of one of the petitioners aforesaid, setting forth that due notice of the of said proposed road, together with date of meeting of the Viewers, as per published notice of County Clerk, had been served upon each of the persons noted below, who, as Owners, Agents, or Guardians were all the persons through whose premises said road is proposed to be located, except those who have signed Relinquishment, to-wit:

Date When Notice Was Served	NAME OF PERSON	Owner, Agent or Guardian	FRACTIONAL PART	Sec.	Twp.	Range	REMARKS

Final Order of Board of County Commissioners

WHEREUPON, on the 1st day of October, 1962, the following action thereon was had by said Board of County Commissioners, to-wit:

Upon due consideration, no legal objection having been offered against the ~~establishment~~ vacation of said road, and believing the same to be of public utility, it is ORDERED: that the Viewers' Report of View and Report and Plat of Survey be adopted, and that said road ~~be located as a public highway~~ be vacated as a public highway, in accordance therewith; full record thereof to be made in the County Road Record and Plat, as Road No., and the Trustees of Delaware Township be notified to cause the same to be opened for public travel.

I CERTIFY, that the foregoing is a complete record of the location and establishment of said road No., as required by law to be made, and that the same was recorded on the day of, 19.....

County Clerk.

ROAD RECORD

Armo Bindery Co. - 8057

Road No. _____
BE IT REMEMBERED, That on the 4th day of August, 1962, a Road Petition signed by Hugh C. Resseger and 15 others, was presented to the Board of County Commissioners of Wyandotte County, Kansas, praying for Location of a certain road, described as follows, to-wit:
 80th Street from Sandusky Avenue to 471.0 feet South and Sandusky from 78th Street to 80th Street in Idyllridge, a subdivision in Wyandotte County, Kansas

PETITION

SAID PETITION was accompanied with Bond, as required by law, signed by _____ as principal, and _____ and _____ as sureties, in the penal sum of _____ DOLLARS, (\$ _____)

BOND

WE, The undersigned, owning land along the line of the _____ road described in the accompanying petition, hereby relinquish all claim of damage that we might have, either as owner or agent, by reason of land to be appropriated as right of way for said road, and waive notice to land owners, provided by law, and donate the land for right of way for said road through the lands, a description of which is placed opposite our several names:

Relinquishment
of Claim
for Damages

NAMES	Owner or Agent	DESCRIPTION	S	T	R	Total Number of Acres in Description
Ralph Barkyoumb Charles Hatfield J. Muder Dorothy Stevenson Horace S. Jaiks E. Bright K. R. Vance Mrs. J. F. Carter Edward A. Rawlings Mimmie Pachak Rex McCord Mr. Henry McCord Mr. J. W. Brown T. W. Edmonds Floyd E. McCord						

I, _____ one of the petitioners on the Petition herewith submitted, do hereby certify that all of the resident land owners owning land along the line of the road described therein have signed the within relinquishment except: _____

Signed: _____
 One of the Petitioners.

WYANDOTTE COUNTY, KANSAS

Appointment of Viewers

WHEREUPON, said bond was approved by the Board, and it appearing to the satisfaction of the Board, that the law had been substantially complied with, it was ordered, that Commissioner Robertson, Commissioner Reardon and Commissioner Meeks be appointed viewers of the proposed road, and that they meet in conjunction with the County Surveyor, at the of in Wyandotte Township, on the 7th day of September, 19 62, and proceed to view and lay out said road, according to law, giving to all parties a hearing, and make due report of their proceedings to the County Board.

AFTERWARDS, TO-WIT: On the 9th day of August, 19 62, James L. Conroy

County Board his certificate, under seal, setting forth, that pursuant to law he had caused public

notice of said proposed road to be published in Wyandotte Echo (a weekly newspaper, published in Kansas City Kansas,) for two consecutive weeks and that said notice was so published in said newspaper, on the 16th day of August, 19 62, the 23rd day of August, 1962, and the day of August, 19, and also caused similar notices to be posted to public view upon the bulletin board in his office from 19, to 19, and similar notices to be publicly posted in the following places, to-wit: from 9-9- 1962, 10-1 19 62, at in Wyandotte Township from 19, 19, at in Township from 19, 19, at in Township and had also caused record of same to be made in the County Commissioner's

notice of said proposed road to be published in Wyandotte Echo (a weekly newspaper, published in Kansas City Kansas,) for two consecutive weeks and that said notice was so published in said newspaper, on the 16th day of August, 19 62, the 23rd day of August, 1962, and the day of August, 19, and also caused similar notices to be posted to public view upon the bulletin board in his office from 19, to 19, and similar notices to be publicly posted in the following places, to-wit: from 9-9- 1962, 10-1 19 62, at in Wyandotte Township from 19, 19, at in Township from 19, 19, at in Township and had also caused record of same to be made in the County Commissioner's

PROOF OF PUBLIC NOTICE

Witness my hand and the official seal of said County, this 9th day of August, 1962.

Recorded of October, 19 62, Thomas F. Lally County Surveyor

County Surveyor's Report and Field Notes

presented to said County Board, his report of survey of said proposed road, plat and field notes, in words and figures as follows, to-wit:

Pursuant to the order of the Board, I met with Commissioner Robertson, Commissioner Reardon and Commissioner Meeks viewers, at the of in Wyandotte Township, on the 7th day of September, 19 62, and under the direction of said viewers, proceeded to survey said road as petitioned for, conspicuously marking the same throughout, and noting the courses and distances, and I do hereby certify that the following is a correct return of the survey of said road, and plat of the same, to-wit:

80th Street from Sandusky Avenut to 471.0 feet South and Sandusky from 78th Street to 80th Street in Idyllridge, a subdivision in Wyandotte County, Kansas.

ROAD RECORD

147

Acme Bindery Co. 5057

Plat and Field Notes in Folder
as ~~per~~ recorded plat

County
Surveyor's
Plat and
Field Notes

Field Notes

ALSO, upon said 1st day of October, 19 62, said Comm. Robertson, Comm. Reardon and Comm. Meeks, Viewers, presented to said County Board their several reports, as follows, to-wit:
"Pursuant to Commissioners' Notice, we met at the _____ of _____ in Wyandotte Township, on the 7th day of September, 19 62, and taking to our assistance _____ and _____, as chain carriers, and _____ as marker, proceeded to view the route of the road petitioned for, which was surveyed under our direction by Thomas F. Lally, County Surveyor, the field notes and plat of which survey are hereto attached and form part of this report, and after careful deliberation we are of the opinion that said road is practicable, and of public utility, and recommend that it be granted, as located and surveyed, and that it be established and opened _____ feet wide."

Viewers' Report
of View and
Survey

Notice sent to Highway Commission 10-1-62

WYANDOTTE COUNTY, KANSAS

Viewers' Report of Damages Claimed and Awarded

And further report that the following is a complete list of the names of all persons (Owners, Agents or Guardians) who filed claims with us for damages or compensation, (which said claims are herewith submitted), by reason of the location and establishment of said proposed road and the amount awarded to each, by us, to-wit:

NAMES	Owner, Agent or Guardian	FRACTIONAL PART	Sec.	Twp.	R'nge	Acres Appropriated	Am't Claimed	Am't Awarded by Viewers	Commissioners Revision
No claims filed					No claims allowed				

Petitioner's Affidavit of Service of Notice

ALSO, upon said.....day of....., 19....., there was presented to said County Board, the affidavit of.....one of the petitioners aforesaid, setting forth that due notice of the.....of said proposed road, together with date of meeting of the Viewers, as per published notice of County Clerk, had been served upon each of the persons noted below, who, as Owners, Agents, or Guardians were all the persons through whose premises said road is proposed to be located, except those who have signed Relinquishment, to-wit:

Date When Notice Was Served	NAME OF PERSON	Owner, Agent or Guardian	FRACTIONAL PART	Sec.	Twp.	Range	REMARKS

Final Order of Board of County Commissioners

WHEREUPON, on the 1st day of October, 1962, the following action thereon was had by said Board of County Commissioners, to-wit:

Upon due consideration, no legal objection having been offered against the establishment of said road, and believing the same to be of public utility, it is ORDERED: that the Viewers' Report of View and Report and Plat of Survey be adopted, and that said road be declared located and established as a public highway, in accordance therewith; full record thereof to be made in the County Road Record and Plat, as Road No....., and the Trustees of.....Wyandotte Township be notified to cause the same to be opened for public travel.

I CERTIFY, that the foregoing is a complete record of the location and establishment of said road No....., as required by law to be made, and that the same was recorded on the.....day of....., 19.....

County Clerk.

ROAD RECORD

Acme Bindery Co. 8057

Road No. _____
BE IT REMEMBERED, That on the 4th day of September, 19 62, a Road Petition signed by Carl C. Lester and 18 others, was presented to the Board of County Commissioners of Wyandotte County, Kansas, praying for _____ Location _____ of a certain road, described as follows, to-wit:

PETITION

Haskell Avenue and 81st Court as shown on the Recorded Plat of Lester Addition, a subdivision of land in Wyandotte County, Kansas; also 81st Street Terrace from the North line of Lester Addition, South to a point 50.0 feet North of the South line of Lester Addition.

SAID PETITION was accompanied with Bond, as required by law, signed by _____ as principal, and _____ and _____ as sureties, in the penal sum of _____ DOLLARS, (\$ _____)

BOND

WE, The undersigned, owning land along the line of the _____ road described in the accompanying petition, hereby relinquish all claim of damage that we might have, either as owner or agent, by reason of land to be appropriated as right of way for said road, and waive notice to land owners, provided by law, and donate the land for right of way for said road through the lands, a description of which is placed opposite our several names:

Relinquishment
of Claim
for Damages

NAMES	Owner or Agent	DESCRIPTION	S	T	R	Total Number of Acres in Description
Henry T. Stitt						
Elsie Stitt						
Jessie Jones						
Edward Jones						
Charlie Y. Stitt						
Agnes G. Stitt						
W. B. Rix						
Patricia J. Tix						
Ruth E. Barnes						
Owen C. Barnes						
C. J. Vaughan						
Estelle R. Vaughan						
Mrs. Edgar Grafke, Jr.						
Mrs. Gill Reclin						
Mrs. Carl Winchell						
Chrs. Burkin, Jr.						
Arlene Coiner						
Offe Jennken						

I, _____ one of the petitioners on the Petition herewith submitted, do hereby certify that all of the resident land owners owning land along the line of the road described therein have signed the within relinquishment except: _____

Signed: _____
One of the Petitioners.

WYANDOTTE COUNTY, KANSAS

Appointment of Viewers

WHEREUPON, said bond was approved by the Board, and it appearing to the satisfaction of the Board, that the law had been substantially complied with, it was ordered, that Commissioner Robertson, Commissioner Reardon and Commissioner Meeks be appointed viewers of the proposed road, and that they meet in conjunction with the County Surveyor, at the ... of ... in Quindaro Township, on the 19th day of October, 19 62, and proceed to view and lay out said road, according to law, giving to all parties a hearing, and make due report of their proceedings to the County Board.

AFTERWARDS, TO-WIT: On the 17th day of September, 19 62, James L. Conroy County ... d his certificate, under seal, setting forth, that pursuant to law he had caused public notice of said proposed road to be published in Wyandotte Echo

that a legal petition signed by Carl C. Lester and other householders of Quindaro Township, in said County, has been presented to the Board of County Commissioners, praying for the location of roads, as follows, viz: Beginning at 81st and Haskell Avenue extending 400 feet west, thence north on 81st Court approximately 225 feet, also north and south on 81st Terrace approximately 466 feet in Lester Addition. And that said Board has appointed Courtney A. Robertson, Cordeil D. Meeks and Helen M. Reardon viewers, who will meet at the point of beginning of said roads, as petitioned for on the 19th day of October, 1962, and proceed to view said roads, as the law directs, at which time and place all persons interested may attend and have a hearing. In case said viewers fail to meet on the day designated, they may meet on the following day, as provided by law, without further notice. Witness my hand and the official seal of said County, this 17th day of September, 1962.

(a weekly newspaper, published in Kansas City, Kansas,) for two consecutive weeks and that said notice was so published in said newspaper, on the 20th day of September, 19 62, the 27th day of September, 19 62, and the ... day of ... 19 ... , and also caused similar notices to be posted to public view upon the bulletin board in his office from ... 19 ... , to ... 19 ... , and similar notices to be publicly posted in the following places, to-wit: from 9-14 19 62, 10-8 19 62, at in Quindaro Township from ... 19 ... , at in ... Township from ... 19 ... , at in ... Township and had also caused record of same to be made in the County Commissioner's

PROOF OF PUBLIC NOTICE

Recorder ... November, 19 62 Thomas F. Lally County Surveyor

County Surveyor's Report and Field Notes

presented to said County Board, his report of survey of said proposed road, plat and field notes, in words and figures as follows, to-wit:

Pursuant to the order of the Board, I met with Commissioner Robertson, Commissioner Reardon and Commissioner Meeks viewers, at the ... of ... in Quindaro Township, on the 19th day of October, 19 62, and under the direction of said viewers, proceeded to survey said road as petitioned for, conspicuously marking the same throughout, and noting the courses and distances, and I do hereby certify that the following is a correct return of the survey of said road, and plat of the same, to-wit:

Haskell Avenue and 81st Court as shown on the Recorded Plat of Lester Addition, a subdivision of land in Wyandotte County, Kansas; also, 81st Street Terrace from the North line of Lester Addition, South to a point 50.0 feet North of the South line of Lester Addition.

Acme Bindery Co. 3857

Plat and Field Notes in Folder
as ~~Per~~ Recorded Plat

County
Surveyor's
Plat and
Field Notes

Field Notes

ALSO, upon said 8th day of November, 19 62, said Comm. Robertson, Comm. Reardon and Commissioner Meeks, Viewers, presented to said County Board their several reports, as follows, to-wit:

"Pursuant to Commissioners' Notice, we met at the _____ of _____ in Quindaro Township, on the 19th day of October, 19 62, and taking to our assistance _____ and _____, as chain carriers, and _____ as marker, proceeded to view the route of the road petitioned for, which was surveyed under our direction by Thomas F. Lally County Surveyor, the field notes and plat of which survey are hereto attached and form part of this report, and after careful deliberation we are of the opinion that said road is practicable, and of public utility, and recommend that it be granted, as located and surveyed, and that it be established and opened _____ feet wide."

Viewers' Report
of View and
Survey

WYANDOTTE COUNTY, KANSAS

Viewers' Report of Damages Claimed and Awarded

And further report that the following is a complete list of the names of all persons (Owners, Agents or Guardians) who filed claims with us for damages or compensation, (which said claims are herewith submitted), by reason of the location and establishment of said proposed road and the amount awarded to each, by us, to-wit:

NAMES	Owner, Agent or Guardian	FRACTIONAL PART	Sec.	Twp.	Range	Acres Appropriated	Am't Claimed	Am't Awarded by Viewers	Commissioners Revision
No Claims Filed					No Claims Allowed				

Petitioner's Affidavit of Service of Notice

ALSO, upon said day of, 19....., there was presented to said County Board, the affidavit of one of the petitioners aforesaid, setting forth that due notice of the of said proposed road, together with date of meeting of the Viewers, as per published notice of County Clerk, had been served upon each of the persons noted below, who, as Owners, Agents, or Guardians were all the persons through whose premises said road is proposed to be located, except those who have signed Relinquishment, to-wit:

Date When Notice Was Served	NAME OF PERSON	Owner, Agent or Guardian	FRACTIONAL PART	Sec.	Twp.	Range	REMARKS

Final Order of Board of County Commissioners

WHEREUPON, on the 8th day of November, 1962, the following action thereon was had by said Board of County Commissioners, to-wit:

Upon due consideration, no legal objection having been offered against the establishment of said road, and believing the same to be of public utility, it is ORDERED: that the Viewers' Report of View and Report and Plat of Survey be adopted, and that said road be declared located and established as a public highway, in accordance therewith; full record thereof to be made in the County Road Record and Plat, as Road No....., and the Trustees of Quindaro Township be notified to cause the same to be opened for public travel.

I CERTIFY, that the foregoing is a complete record of the location and establishment of said road No....., as required by law to be made, and that the same was recorded on the day of, 19.....

County Clerk.

ROAD RECORD

Acme Bindery Co.—5057

Road No.

BE IT REMEMBERED, That on the 25 day of June, 19 62, a Road Petition signed by Martin Miros and 18 others, was presented to the Board of County Commissioners of Wyandotte County, Kansas, praying for Location of a certain road, described as follows, to-wit:

PETITION

Beginning at a point 1,083.94 feet west of the southeast corner of the southwest quarter of Section 35-10-24, Wyandotte County, Kansas, thence north 348.36 feet, thence north 89 degrees 48 minutes 00 seconds, east 170.50 feet, thence north 937.50 feet, thence north 89 degrees 31 minutes 25 seconds, west 406.57 feet, thence south 1,079.38 feet thence east 186.06 feet, thence south 210.63 feet, thence north 89 degrees, 48 minutes 00 seconds, east 50.00 feet to the point of the beginning. (Road beginning on Parallel known as North 56th Terrace in Miros Highlands)

SAID PETITION was accompanied with Bond, as required by law, signed by Martin Miros as principal, and as sureties, in the penal sum of DOLLARS, (\$.....)

BOND

WE, The undersigned, owning land along the line of the road described in the accompanying petition, hereby relinquish all claim of damage that we might have, either as owner or agent, by reason of land to be appropriated as right of way for said road, and waive notice to land owners, provided by law, and donate the land for right of way for said road through the lands, a description of which is placed opposite our several names:

Relinquishment
of Claim
for Damages

NAMES	Owner or Agent	DESCRIPTION	S	T	R	Total Number of Acres in Description
Larry Hunt						
Roy Barkfamel						
J. B. Wanen						
Justin L. Altenhofer						
John Vrbenec						
Florence Jones						
H. P. Quinlan						
Mrs Graham						
Caroline Max						
George Goetz						
John A. Larkins						
J. M. McNeff						
C. H. Arst						
Oskar A. Carlson						
Michael Kuzma						
Andy Wetschensky						
Frank J. Wasko						
Louise A. Vrbenec						

I, one of the petitioners on the Petition herewith submitted, do hereby certify that all of the resident land owners owning land along the line of the road described therein have signed the within relinquishment except:

Signed:
One of the Petitioners.

WYANDOTTE COUNTY, KANSAS

WHEREUPON, said bond was approved by the Board, and it appearing to the satisfaction of the Board, that the law had been substantially complied with, it was ordered, that Commissioner Robertson, Commissioner Reardon and Commissioner Meeks

Appointment of Viewers

be appointed viewers of the proposed road, and that they meet in conjunction with the County Surveyor, at the of in Quindaro Township, on the 26 day of October, 19 62, and proceed to view and lay out said road, according to law, giving to all parties a hearing, and make due report of their proceedings to the County Board.

AFTERWARDS, TO-WIT: On the 1st day of October, 19 62, James L. Conroy,

C

Wyandotte County, ss. To Whom It May Concern: Take notice, that a legal petition signed by Martin Miros and other householders of Quindaro Township, in said County, has been presented to the Board of County Commissioners, praying for the location of a road, as follows, viz: Beginning at a point 1,083.94 feet west of the southeast corner of the southwest quarter of Section 35-10-24, Wyandotte County, Kansas, thence north 348.36 feet, thence north 89 degrees 48 minutes 00 seconds, east 170.50 feet, thence north 937.50 feet, thence north 89 degrees 31 minutes 25 seconds, west 406.57 feet, thence south 1,079.38 feet, thence east 186.06 feet, thence south 210.63 feet, thence north 89 degrees, 48 minutes 00 seconds, east 50.00 feet to the point of beginning. (Road beginning on Parallel known as North 56th Terrace in Miros Highlands.)

PROOF OF PUBLIC NOTICE

Re

pr

fol

Co

And that said Board has appointed Courtney A. Robertson, Cordell D. Meeks and Helen M. Reardon viewers, who will meet at the point of beginning of said road, as petitioned for on the 26th day of October, 1962, and proceed to view said road, as the law directs, at which time and place all persons interested may attend and have a hearing. In case said viewers fail to meet on the day designated, they may meet on the following day, as provided by law, without further notice. Witness my hand and the official seal of said County, this 1st day of October, 1962.

County Surveyor's Report and Field Notes

his certificate, under seal, setting forth, that pursuant to law he had caused public notice of said proposed road to be published in Wyandotte Echo (a weekly newspaper, published in Kansas City Kansas,) for two consecutive weeks and that said notice was so published in said newspaper, on the 4 day of October, 19 62, the 11 day of October, 19 62, and the day of 19, and also caused similar notices to be posted to public view upon the bulletin board in his office from 19, to 19, and similar notices to be publicly posted in the following places, to-wit: from Oct. 1 19 62 to Nov. 19 19 62, at in Quindaro Township from 19, 19, at in Township from 19, 19, at in Township and had also caused record of same to be made in the County Commissioner's

Nov 19 62 Thomas F. Lally, County Surveyor

report of survey of said proposed road, plat and field notes, in words and figures as

I, I met with Commissioner Robertson, Commissioner Reardon and at the of in Quindaro

Township, on the 26 day of October, 19 62, and under the direction of said viewers, proceeded to survey said road as petitioned for, conspicuously marking the same throughout, and noting the courses and distances, and I do hereby certify that the following is a correct return of the survey of said road, and plat of the same, to-wit:

Beginning at a point 1,083.94 feet west of the southeast corner of the south west quarter of Section 35-10-24, Wyandotte County Kansas, thence north 348.36 feet, thence 89 degrees 48 minutes 00 seconds, east 170.50 feet, thence north 937.50 feet, thence north 89 degrees 31 minutes 25 seconds, west 406.57 feet, thence south 1,079.38 feet, thence east 186.06 feet thence south 210.63 feet, thence north 89 degrees, 48 minutes 00 seconds, east 50.00 feet to the point of beginning, (Road beginning on Parallel known as North 56th Terrace in Miros Highlands)

ROAD RECORD

Acme Bindery Co. 3677

Plats and Field notes in folder as prerecorded Plat

County
Surveyor's
Plat and
Field Notes

Field Notes

ALSO, upon said 19..... day of..... November....., 19 62 said Comm. Robertson, Comm Reardon
and Comm. 'Meeks....., Viewers, presented to said County Board their several reports, as follows, to-wit:

"Pursuant to Commissioners' Notice, we met at the..... of..... in Quindaro.....
Township, on the 26 day of October....., 19....., and taking to our assistance.....
and....., as chain carriers, and..... as marker, proceeded
to view the route of the road petitioned for, which was surveyed under our direction by Thomas F. Lally.....
County Surveyor, the field notes and plat of which survey are hereto attached and form part of this report, and after careful
deliberation we are of the opinion that said road is practicable, and of public utility, and recommend that it be granted, as
located and surveyed, and that it be established and opened..... feet wide."

Viewers' Report
of View and
Survey

Notice sent to Highway Commission 11/19/62

WYANDOTTE COUNTY, KANSAS

Viewers' Report of Damages Claimed and Awarded

And further report that the following is a complete list of the names of all persons (Owners, Agents or Guardians) who filed claims with us for damages or compensation, (which said claims are herewith submitted), by reason of the location and establishment of said proposed road and the amount awarded to each, by us, to-wit:

NAMES	Owner, Agent or Guardian	FRACTIONAL PART	Sec.	Twp.	R'nge	Acres Appropriated	Am't Claimed	Am't Awarded by Viewers	Commissioners Revision
No Claims filed			No claims allowed						

Petitioner's Affidavit of Service of Notice

ALSO, upon said.....day of....., 19....., there was presented to said County Board, the affidavit of.....one of the petitioners aforesaid, setting forth that due notice of the.....of said proposed road, together with date of meeting of the Viewers, as per published notice of County Clerk, had been served upon each of the persons noted below, who, as Owners, Agents, or Guardians were all the persons through whose premises said road is proposed to be located, except those who have signed Relinquishment, to-wit:

Date When Notice Was Served	NAME OF PERSON	Owner, Agent or Guardian	FRACTIONAL PART	Sec.	Twp.	Range	REMARKS

Final Order of Board of County Commissioners

WHEREUPON, on the 19 day of November, 19 62, the following action thereon was had by said Board of County Commissioners, to-wit:

Upon due consideration, no legal objection having been offered against the establishment of said road, and believing the same to be of public utility, it is ORDERED: that the Viewers' Report of View and Report and Plat of Survey be adopted, and that said road be declared located and established as a public highway, in accordance therewith; full record thereof to be made in the County Road Record and Plat, as Road No....., and the Trustees of.....Township be notified to cause the same to be opened for public travel.

I CERTIFY, that the foregoing is a complete record of the location and establishment of said road No....., as required by law to be made, and that the same was recorded on the..... day of....., 19.....

County Clerk.

ROAD RECORD

Acme Bindery Co. 8057

Road No.
BE IT REMEMBERED, That on the 22 day of October, 1962, a Road Petition signed by C. E. Hinchey and 15 others, was presented to the Board of County Commissioners of Wyandotte County, Kansas, praying for Location of a certain road, described as follows, to-wit:

PETITION

Beginning at a point 1009.8 feet north of the southwest corner of the southwest quarter of Section 23, Township 10, Range 24, thence North 436 feet, and terminating 436 feet north of the point of beginning.

SAID PETITION was accompanied with Bond, as required by law, signed by as principal, and and as sureties, in the penal sum of DOLLARS, (\$.....)

BOND

WE, The undersigned, owning land along the line of the road described in the accompanying petition, hereby relinquish all claim of damage that we might have, either as owner or agent, by reason of land to be appropriated as right of way for said road, and waive notice to land owners, provided by law, and donate the land for right of way for said road through the lands, a description of which is placed opposite our several names:

Relinquishment
of Claim
for Damages

NAMES	Owner or Agent	DESCRIPTION	S	T	R	Total Number of Acres in Description
Catherine C. Davis						
K. J. Davis						
Wm. A. Leimkuhler						
Florence Watson						
Bernard Watson						
C. L. Robertson						
Lida Robertson						
Carlene Rinehart						
Anne Lonborg						
H. A. Lonborg						
Helen Kovac						
F. B. Kovac						
William Karl Graham						
Louis Bradwell						
Catherine Hinchey						

I, one of the petitioners on the Petition herewith submitted, do hereby certify that all of the resident land owners owning land along the line of the road described therein have signed the within relinquishment except:

Signed:
 One of the Petitioners.

WYANDOTTE COUNTY, KANSAS

Appointment of Viewers

WHEREUPON, said bond was approved by the Board, and it appearing to the satisfaction of the Board, that the law had been substantially complied with, it was ordered, that Commissioner Meeks, Commissioner Robertson and Commissioner Reardon be appointed viewers of the proposed road, and that they meet in conjunction with the County Surveyor, at the ... of ... in Quindaro Township, on the 30 day of November, 19 62, and proceed to view and lay out said road, according to law, giving to all parties a hearing, and make due report of their proceedings to the County Board.

AFTERWARDS, TO-WIT: On the 8 day of November, 19 62, James L. Conroy

County Clerk presented to said Board his certificate, under seal, setting forth, that pursuant to law he had caused public notice of said proposed road to be published in Wyandotte Echo

PROOF OF PUBLIC NOTICE
This notice, that a legal petition signed by C. E. Hinchey and other householders of Quindaro Township, in said County, has been presented to the Board of County Commissioners, praying for the location of North 59th Street, as follows, viz: Beginning at a point 1009.8 feet north of the southwest corner of the southwest quarter of Section 23, Township 10, Range 24, thence north 436 feet, and terminating 436 feet north of the point of beginning.

notice of said proposed road to be published in Wyandotte Echo (a weekly newspaper, published in Kansas City, Kansas,) for two consecutive weeks and that said notice was so published in said newspaper, on the 8 day of November, 19 62, the 15 day of November, 19 62, and the ... day of ... 19 ... and also caused similar notices to be posted to public view upon the bulletin board in his office from ... 19 ... to ... 19 ... and similar notices to be publicly posted in the following places, to-wit: from Nov. 8, 19 62, Nov. 15, 19 62, at ... in Quindaro Township from ... 19 ... 19 ... at ... in ... Township from ... 19 ... 19 ... at ... in ... Township and had also caused record of same to be made in the County Commissioner's

PROOF OF PUBLIC NOTICE

And that said Board has appointed Courtney A. Robertson, Cordell D. Meeks and Helen M. Reardon viewers, who will meet at the point of beginning of said road, as petitioned for on the 30th day of November, 1962, and proceed to view said road, as the law directs, at which time and place all persons interested may attend and have a hearing. In case said viewers fail to meet on the day designated, they may meet on the following day, as provided by law, without further notice. Witness my hand and the official seal of said County, this 5th day of November, 1962.

... of November, 19 62, Thomas F. Lally, County Surveyor

County Surveyor's Report and Field Notes

... his report of survey of said proposed road, plat and field notes, in words and figures as follows, to-wit:

Pursuant to the order of the Board, I met with Commissioner Robertson, Commissioner Reardon and Commissioner Meeks viewers, at the ... of ... in Quindaro Township, on the 30 day of November, 19 62, and under the direction of said viewers, proceeded to survey said road as petitioned for, conspicuously marking the same throughout, and noting the courses and distances, and I do hereby certify that the following is a correct return of the survey of said road, and plat of the same, to-wit:

Beginning at a point 1009.8 feet north of the southwest corner of the southwest quarter of Section 23, Twonship 10, Range 24, thence north 436 feet, and terminating 436 feet north of the point of beginning.

ROAD RECORD

Acme Bindery Co. 8027

Plats and Field notes in folder as prerecorded Plat

County
Surveyor's
Plat and
Field Notes

Field Notes

ALSO, upon said 30 day of November, 19 62, said Commissioner. Robertson, Comm.
 Reardon,
 and Commissioner Meeks, Viewers, presented to said County Board their several reports, as follows, to-wit:
 "Pursuant to Commissioners' Notice, we met at the of in Quindaro
 Township, on the 30 day of Nov., 19 62, and taking to our assistance
 and, as chain carriers, and as marker, proceeded
 to view the route of the road petitioned for, which was surveyed under our direction by Thomas F. Lally
 County Surveyor, the field notes and plat of which survey are hereto attached and form part of this report, and after careful
 deliberation we are of the opinion that said road is practicable, and of public utility, and recommend that it be granted, as
 located and surveyed, and that it be established and opened feet wide."

Viewers' Report
of View and
Survey

Notice sent to Highway Commission 12/13/62

WYANDOTTE COUNTY, KANSAS

Viewers' Report of Damages Claimed and Awarded

And further report that the following is a complete list of the names of all persons (Owners, Agents or Guardians) who filed claims with us for damages or compensation, (which said claims are herewith submitted), by reason of the location and establishment of said proposed road and the amount awarded to each, by us, to-wit:

NAMES	Owner, Agent or Guardian	FRACTIONAL PART	Sec.	Twp.	Range	Acres Appropriated	Am't Claimed	Am't Awarded by Viewers	Commissioners Revision
No Claims filed					No Claims Allowed				

Petitioner's Affidavit of Service of Notice

ALSO, upon said..... day of....., 19....., there was presented to said County Board, the affidavit of.....one of the petitioners aforesaid, setting forth that due notice of the.....of said proposed road, together with date of meeting of the Viewers, as per published notice of County Clerk, had been served upon each of the persons noted below, who, as Owners, Agents, or Guardians were all the persons through whose premises said road is proposed to be located, except those who have signed Relinquishment, to-wit:

Date When Notice Was Served	NAME OF PERSON	Owner, Agent or Guardian	FRACTIONAL PART	Sec.	Twp.	Range	REMARKS

Final Order of Board of County Commissioners

WHEREUPON, on the.....30..... day of..... November....., 1962....., the following action thereon was had by said Board of County Commissioners, to-wit:

Upon due consideration, no legal objection having been offered against the establishment of said road, and believing the same to be of public utility, it is ORDERED: that the Viewers' Report of View and Report and Plat of Survey be adopted, and that said road be declared located and established as a public highway, in accordance therewith; full record thereof to be made in the County Road Record and Plat, as Road No....., and the Trustees of..... Township be notified to cause the same to be opened for public travel.

I CERTIFY, that the foregoing is a complete record of the location and establishment of said road No....., as required by law to be made, and that the same was recorded on the..... day of....., 19.....

County Clerk.

ROAD RECORD

Acme Bindery Co. 8957

Road No.

BE IT REMEMBERED, That on the 15 day of May, 1962, a Road Petition signed by W. S. Andrews and 10 others, was presented to the Board of County Commissioners of Wyandotte County, Kansas, praying for Vacation of a certain road, described as follows, to-wit:

PETITION

Elm Street from the southerly line of Miami Street to the northerly line of Wyandotte Street and Muncie Street from the northerly line of Main Street to the northerly line of Elm Street and Walnut Street from the northerly line of Muncie Street to the southerly line of Miami Street
 Alley
 The alley in Block 1 from the northerly line of Elm Street to the southerly line of Walnut Street
 Lots
 All lots in Block 1 and Lots 3 to 10 and 21 to 30 both inclusive, Block 4, Conner City,

SAID PETITION was accompanied with Bond, as required by law, signed by as principal, and as sureties, in the penal sum of DOLLARS, (\$.....)

BOND

WE, The undersigned, owning land along the line of the road described in the accompanying petition, hereby relinquish all claim of damage that we might have, either as owner or agent, by reason of land to be appropriated as right of way for said road, and waive notice to land owners, provided by law, and donate the land for right of way for said road through the lands, a description of which is placed opposite our several names:

Relinquishment
of Claim
for Damages

NAMES	Owner or Agent	DESCRIPTION	S	T	R	Total Number of Acres in Description
W. S. Andrews Mattie E. Andreews Floyd H. Baker Garnett L Rose Robt. A. Leonard June E. Leonard Helen E. Phillips S. E. Phillips John E. Pino Betty Jean Pino Rural Water District # 1 by-- Spencer Ayers, Vice Chairman Elmer T. Logan						

I, one of the petitioners on the Petition herewith submitted, do hereby certify that all of the resident land owners owning land along the line of the road described therein have signed the within relinquishment except:

Signed:
One of the Petitioners.

WYANDOTTE COUNTY, KANSAS

WHEREUPON, said bond was approved by the Board, and it appearing to the satisfaction of the Board, that the law had been substantially complied with, it was ordered, that Commissioner Robertson, Commissioner Reardon and Commissioner Meeks be appointed viewers of the proposed road, and that they meet in conjunction with the County Surveyor, at the of in Prairie Township, on the 14 day of December, 19 62, and proceed to view and lay out said road, according to law, giving to all parties a hearing, and make due report of their proceedings to the County Board.

Appointment of Viewers

AFTERWARDS, TO-WIT: On the 15 day of November, 19 62, James L. Conroy

Board his certificate, under seal, setting forth, that pursuant to law he had caused public

Wyandotte County, ss.

To Whom It May Concern:

Take notice, that a legal petition signed by W. S. Andrews and other householders of Prairie Township, in said County, has been presented to the Board of County Commissioners, praying for the vacation of lots, an alley and certain streets, as follows, viz:

Streets Elm Street from the southerly line of Miami Street to the northerly line of Wyandotte Street and Muncie Street from the northerly line of Main Street to the northerly line of Elm Street and Walnut Street from the northerly line of Muncie Street to the southerly line of Miami Street.

Alley The alley in Block 1 from the northerly line of Elm Street to the southerly line of Walnut Street.

Lots All lots in Block 1 and Lots 3 to 10 and 21 to 30, both inclusive, Block 4, Conner City.

And that said Board has appointed Courtney A. Robertson, Cordell D. Meeks and Helen M. Reardon viewers, who will meet at the point of beginning of said road, as petitioned for on the 14th day of December, 1962, and proceed to view said road, as the law directs, at which time and place all persons interested may attend and have a hearing. In case said viewers fail to meet on the day designated, they may meet on the following day, as provided by law, without further notice.

Witness my hand and the official seal of said County, this 15th day of November, 1962.

notice of said proposed road to be published in Wyandotte Echo (a weekly newspaper, published in Kansas City Kansas,)

for two consecutive weeks and that said notice was so published in said newspaper, on the 22 day of November, 19 62, the 29 day of November, 19 62, and the day of

19, and also caused similar notices to be posted to public view upon the bulletin board in his office from 19, to 19, and similar notices to be publicly posted in the following places, to-wit:

from 19, 19, at in Township

from 19, 19, at in Township

from 19, 19, at in Township

and had also caused record of same to be made in the County Commissioner's

of December, 19 62, Thomas F. Lally County Surveyor

his report of survey of said proposed road, plat and field notes, in words and figures as

Board, I met with Commissioner Robertson, Commissioner Meeks and

ers, at the of in Prairie

Township, on the 14 day of December, 19 62, and under the direction of said viewers, proceeded

to survey said road as petitioned for, conspicuously marking the same throughout, and noting the courses and distances, and

I do hereby certify that the following is a correct return of the survey of said road, and plat of the same, to-wit:

Streets

Elm Street from the southerly line of Miami Street to the northerly line of Wyandotte Street and Muncie Street from the northerly line of Main Street to the northerly line of Elm Street and Walnut Street from the northerly line of Muncie Street to the southerly line of Miami Street

Alley

The alley in Block 1 from the northerly line of Elm Street to the southerly line of Walnut Street

Lots

All lots in Block 1 and lots 3 to 10 and 21 to 30 both inclusive, Block 4, Conner City.

PROOF OF PUBLIC NOTICE

County Surveyor's Report and Field Notes

WYANDOTTE COUNTY, KANSAS

Viewers' Report of Damages Claimed and Awarded

And further report that the following is a complete list of the names of all persons (Owners, Agents or Guardians) who filed claims with us for damages or compensation, (which said claims are herewith submitted), by reason of the location and establishment of said proposed road and the amount awarded to each, by us, to-wit:

NAMES	Owner, Agent or Guardian	FRACTIONAL PART	Sec.	Twp.	R'ng	Acres Appropriated	Am't Claimed	Am't Awarded by Viewers	Commissioners Revision
No Claims Filed			No Claims Allowed						

Petitioner's Affidavit of Service of Notice

ALSO, upon said day of, 19....., there was presented to said County Board, the affidavit of one of the petitioners aforesaid, setting forth that due notice of the of said proposed road, together with date of meeting of the Viewers, as per published notice of County Clerk, had been served upon each of the persons noted below, who, as Owners, Agents, or Guardians were all the persons through whose premises said road is proposed to be located, except those who have signed Relinquishment, to-wit:

Date When Notice Was Served	NAME OF PERSON	Owner, Agent or Guardian	FRACTIONAL PART	Sec.	Twp.	Range	REMARKS

Final Order of Board of County Commissioners

WHEREUPON, on the 31 day of December, 19 62, the following action thereon was had by said Board of County Commissioners, to-wit:

Upon due consideration, no legal objection having been offered against the ~~XXXXXXXX~~ ^{Vacation} of said road, and believing the same to be of ~~public utility~~ ^{no} utility, it is ORDERED: that the Viewers' Report of View and Report and Plat of Survey be adopted, and that said road be ~~declared vacated and established~~ ^{vacated} as a public highway, in accordance therewith; full record thereof to be made in the County Road Record and Plat, as Road No....., and the Trustees of ~~.....~~ ^{Prairie} Township be notified to cause the same to be opened for public travel.

I CERTIFY, that the foregoing is a complete record of the location and establishment of said road No....., as required by law to be made, and that the same was recorded on the day of, 19.....

County Clerk.

ROAD RECORD

165

Acme Bindery Co. 2637

Road No.

BE IT REMEMBERED, That on the 28 day of December, 19 62, a Road Petition signed by Richard H. Anderson and 12 others, was presented to the Board of County Commissioners of Wyandotte County, Kansas, praying for Location of a certain road, described as follows, to-wit:

Beginning at the south property line of Wyn-Mar Gardens at 83rd Street Terrace and Kimball Avenue and extending south 613.12 feet and also Yecker Avenue 300 feet west of 83rd Street Terrace and terminating at the southwest property line of Cimarron Estates.

PETITION

SAID PETITION was accompanied with Bond, as required by law, signed by as principal, and and as sureties, in the penal sum of DOLLARS, (\$)

BOND

WE, The undersigned, owning land along the line of the road described in the accompanying petition, hereby relinquish all claim of damage that we might have, either as owner or agent, by reason of land to be appropriated as right of way for said road, and waive notice to land owners, provided by law, and donate the land for right of way for said road through the lands, a description of which is placed opposite our several names:

Relinquishment
of Claim
for Damages

NAMES	Owner or Agent	DESCRIPTION	S	T	R	Total Number of Acres in Description
Merlin Brown Frank C. Murray Robert D. Tipton James E. Adamson E. E. Minton Mrs. J. R. Fellingham Delores M. Hildebrandt Robert L. Fairbanks E. J. Kraft Paul D. Smith Nellie R. Smith Clyde W. Blackaby						

I, one of the petitioners on the Petition herewith submitted, do hereby certify that all of the resident land owners owning land along the line of the road described therein have signed the within relinquishment except:

Signed:
One of the Petitioners.

WYANDOTTE COUNTY, KANSAS

Appointment of Viewers

WHEREUPON, said bond was approved by the Board, and it appearing to the satisfaction of the Board, that the law had been substantially complied with, it was ordered, that Commissioner Robertson, Commissioner Meeks and Commissioner Sachen be appointed viewers of the proposed road, and that they meet in conjunction with the County Surveyor, at the of in Quindaro Township, on the 15 day of February, 1963, and proceed to view and lay out said road, according to law, giving to all parties a hearing, and make due report of their proceedings to the County Board.

AFTERWARDS, TO-WIT: On the 17 day of January, 1963, James L. Conroy

County Clerk, presented to said Board his certificate, under seal, setting forth, that pursuant to law he had caused public

TAKE notice, that a legal petition signed by Richard H. Anderson and other householders of Quindaro Township, in said County, has been presented to the Board of County Commissioners, praying for the location of roads as follows, viz: Beginning at the south property line of Wyn-Mar Gardens at 33rd Street Terrace and Kimball Avenue and extending south 313.12 feet and also Yecker Avenue 200 feet west of 33rd Street Terrace and terminating at the southwest property line of Cimarron Estates. And that said Board has appointed Courtney A. Robertson, Corfeil D. Meeks and Albert J. Sachen viewers, who will meet at the point of beginning of said road, as petitioned for on the 15th day of February, 1963, and proceed to view said road, as the law directs, at which time and place all persons interested may attend and have a hearing. In case said viewers fail to meet on the day designated, they may meet on the following day, as provided by law, without further notice. Witness my hand and the official seal of said County, this 17th day of January, 1963. JAMES L. CONROY

notice of said proposed road to be published in Wyandotte Echo (a weekly newspaper, published in Kansas City, Kansas,) for two consecutive weeks and that said notice was so published in said newspaper, on the 24 day of January, 1963, the 31 day of January, 1963, and the day of 19, and also caused similar notices to be posted to public view upon the bulletin board in his office from 19, to 19, and similar notices to be publicly posted in the following places, to-wit: from 1-17 1963, 3-5 1963, at in Township from 19, 19, at in Township from 19, 19, at in Township and had also caused record of same to be made in the County Commissioner's

PROOF OF PUBLIC NOTICE

Rec Witness my hand and the official seal of said County, this 17th day of January, 1963. /Thomas F. Lally County Surveyor

County Surveyor's Report and Field Notes


report of survey of said proposed road, plat and field notes, in words and figures as follows, to-wit:

Pursuant to the order of the Board, I met with Commissioner Robertson, Commissioner Neeks and Commissioner Sachen viewers, at the of in Quindaro Township, on the 15 day of February, 1963, and under the direction of said viewers, proceeded to survey said road as petitioned for, conspicuously marking the same throughout, and noting the courses and distances, and I do hereby certify that the following is a correct return of the survey of said road, and plat of the same, to-wit:

The Board of County Commissioners denied this road location because it dead ends without a cul-de sac.

ROAD RECORD

Arno Binding Co. - 3657



County
Surveyor's
Plat and
Field Notes

Field Notes

ALSO, upon said day of, 19....., said
and, Viewers, presented to said County Board their several reports, as follows, to-wit:
"Pursuant to Commissioners' Notice, we met at the of in
Township, on the day of, 19....., and taking to our assistance
and, as chain carriers, and as marker, proceeded
to view the route of the road petitioned for, which was surveyed under our direction by
County Surveyor, the field notes and plat of which survey are hereto attached and form part of this report, and after careful
deliberation we are of the opinion that said road is practicable, and of public utility, and recommend that it be granted, as
located and surveyed, and that it be established and opened feet wide."

Viewers' Report
of View and
Survey

The Board of County Commissioners denied this road location.

WYANDOTTE COUNTY, KANSAS

Viewers' Report of Damages Claimed and Awarded

And further report that the following is a complete list of the names of all persons (Owners, Agents or Guardians) who filed claims with us for damages or compensation, (which said claims are herewith submitted), by reason of the location and establishment of said proposed road and the amount awarded to each, by us, to-wit:

NAMES	Owner, Agent or Guardian	FRACTIONAL PART	Sec.	Twp.	R'nge	Acres Appropriated	Am't Claimed	Am't Awarded by Viewers	Commissioners Revision

Petitioner's Affidavit of Service of Notice

ALSO, upon said.....day of....., 19....., there was presented to said County Board, the affidavit of.....one of the petitioners aforesaid, setting forth that due notice of the.....of said proposed road, together with date of meeting of the Viewers, as per published notice of County Clerk, had been served upon each of the persons noted below, who, as Owners, Agents, or Guardians were all the persons through whose premises said road is proposed to be located, except those who have signed Relinquishment, to-wit:

Date When Notice Was Served	NAME OF PERSON	Owner, Agent or Guardian	FRACTIONAL PART	Sec.	Twp.	Range	REMARKS

Final Order of Board of County Commissioners

WHEREUPON, on the.....day of....., 19....., the following action thereon was had by said Board of County Commissioners, to-wit:

Upon due consideration, no legal objection having been offered against the establishment of said road, and believing the same to be of public utility, it is ORDERED: that the Viewers' Report of View and Report and Plat of Survey be adopted, and that said road be declared located and established as a public highway, in accordance therewith; full record thereof to be made in the County Road Record and Plat, as Road No....., and the Trustees of.....Township be notified to cause the same to be opened for public travel.

The Board of County Commissioners denied this road location petition.
March 7, 1963

I CERTIFY, that the foregoing is a complete record of the location and establishment of said road No....., as required by law to be made, and that the same was recorded on the.....day of....., 19.....

County Clerk.

ROAD RECORD

Acme Bindery Co. 8057

Road No. _____
BE IT REMEMBERED, That on the 26 day of November, 1962, a Road Petition signed by
Ray M. Harvey and 14 others, was presented to the Board of County Commissioners of

PETITION

Wyandotte County, Kansas, praying for Location _____ of a certain road, described as follows, to-wit:
 Beginning
 At a point 731.40 feet north of the southwest corner of the southeast quarter of
 Section 31-10-25 of Wyandotte County, Kansas, Rae-Wood Addition consisting of
 82.50 lin. ft. of Greeley Drive, 693 lin ft. of 86th Terrace, & 291.93 ft of
 Waverly Avenue

SAID PETITION was accompanied with Bond, as required by law, signed by _____
 as principal, and _____ and _____ as sureties, in the
 penal sum of _____ DOLLARS, (\$ _____)

BOND

WE, The undersigned, owning land along the line of the _____ road described in the accompanying
 petition, hereby relinquish all claim of damage that we might have, either as owner or agent, by reason of land to be appropri-
 ated as right of way for said road, and waive notice to land owners, provided by law, and donate the land for right of way
 for said road through the lands, a description of which is placed opposite our several names:

Relinquishment
 of Claim
 for Damages

NAMES	Owner or Agent	DESCRIPTION	S	T	R	Total Number of Acres in Description
Bertie & Maurin Wilson						
John & Shirley Wagner						
Darlene Walker						
Gene Walker						
J. L. Crockett						
Bob & Doris Wilson						
Davy Crockett						
Frank Bingham Jr.						
Bessie Chiddix Jr.						
James F. Taylor						
Raymond E. Meyn						
John V. Goodbar						
Leland & Doris Richardson						
Helen & Donald Wiason						

I, _____ one of the petitioners on the Petition herewith
 submitted, do hereby certify that all of the resident land owners owning land along the line of the road described therein
 have signed the within relinquishment except: _____

Signed: _____
 One of the Petitioners.

WYANDOTTE COUNTY, KANSAS

Appointment
of
Viewers

WHEREUPON, said bond was approved by the Board, and it appearing to the satisfaction of the Board, that the law had been substantially complied with, it was ordered, that Commissioner Robertson, Commissioner Meeks and Commissioner Sachen be appointed viewers of the proposed road, and that they meet in conjunction with the County Surveyor, at the _____ of _____ in Quindaro Township, on the 15 day of February, 1963, and proceed to view and lay out said road, according to law, giving to all parties a hearing, and make due report of their proceedings to the County Board.

AFTERWARDS, TO-WIT: On the 21 day of January, 1963, James L. Conroy

County Clerk presented to said Board his certificate, under seal, setting forth, that pursuant to law he had caused public

Take notice, that a legal petition signed by Ray M. Harvey and other householders of Quindaro Township, in said County, has been presented to the Board of County Commissioners, praying for the location of roads, as follows, viz:
Beginning at a point 731.40 feet north of the southwest corner of the southeast quarter of Section 31-19-25 of Wyandotte County, Kansas, Rase-Wood Addition, consisting of 22.50 lin. ft. of Greeley Drive, 593 lin. ft. of 89th Terrace and 221.93 lin. ft. of Waverly Avenue.
And that said Board has appointed Courtney A. Robertson, Cordell D. Meeks and Albert J. Sachen viewers, who will meet at the point of beginning of said road, as petitioned for on the 15th day of February, 1963, and proceed to view said road, as the law directs, at which time and place all persons interested may attend and have a hearing. In case said viewers fail to meet on the day designated, they may meet on the following day, as provided by law, without further notice.

notice of said proposed road to be published in Wyandotte Echo (a weekly newspaper, published in Kansas City, Kansas,) for two consecutive weeks and that said notice was so published in said newspaper, on the 24 day of January, 1963, the 31 day of January, 1963, and the _____ day of _____, 19____, and also caused similar notices to be posted to public view upon the bulletin board in his office from _____ 19____, to _____, 19____, and similar notices to be publicly posted in the following places, to-wit:
from 1-21 19 63, 3-5 19 63, at _____ in Quindaro Township
from _____ 19____, _____ 19____, at _____ in _____ Township
from _____ 19____, _____ 19____, at _____ in _____ Township
and had also caused record of same to be made in the County Commissioner's

PROOF OF
PUBLIC
NOTICE

_____ of March, 1963, Thomas F. Lally County Surveyor


County
Surveyor's
Report and
Field Notes

presented to said County Board, his report of survey of said proposed road, plat and field notes, in words and figures as follows, to-wit:

Pursuant to the order of the Board, I met with Commissioner Robertson, Commissioner Meeks and Commissioner Sachen viewers, at the _____ of _____ in Quindaro Township, on the 15 day of February, 1963, and under the direction of said viewers, proceeded to survey said road as petitioned for, conspicuously marking the same throughout, and noting the courses and distances, and I do hereby certify that the following is a correct return of the survey of said road, and plat of the same, to-wit:

The Board of County Commissioners denied this road location petition- it dead ends without a culdesac.

Acme Bindery Co. 1957



County Surveyor's Plat and Field Notes

Field Notes

ALSO, upon said day of, 19....., said

and, Viewers, presented to said County Board their several reports, as follows, to-wit:

"Pursuant to Commissioners' Notice, we met at the of in

Township, on the day of, 19....., and taking to our assistance

and, as chain carriers, and as marker, proceeded to view the route of the road petitioned for, which was surveyed under our direction by

County Surveyor, the field notes and plat of which survey are hereto attached and form part of this report, and after careful deliberation we are of the opinion that said road is practicable, and of public utility, and recommend that it be granted, as located and surveyed, and that it be established and opened feet wide."

Viewers' Report of View and Survey

The Board of County Commissioners denied this road petition (Location)- it dead ends without a culdesac.

WYANDOTTE COUNTY, KANSAS

Viewers' Report of Damages Claimed and Awarded

And further report that the following is a complete list of the names of all persons (Owners, Agents or Guardians) who filed claims with us for damages or compensation, (which said claims are herewith submitted), by reason of the location and establishment of said proposed road and the amount awarded to each, by us, to-wit:

NAMES	Owner, Agent or Guardian	FRACTIONAL PART	Sec.	Twp.	R'ngo	Acres Appropriated	Am't Claimed	Am't Awarded by Viewers	Commissioners Revision

Petitioner's Affidavit of Service of Notice

ALSO, upon said.....day of....., 19....., there was presented to said County Board, the affidavit of.....one of the petitioners aforesaid, setting forth that due notice of the.....of said proposed road, together with date of meeting of the Viewers, as per published notice of County Clerk, had been served upon each of the persons noted below, who, as Owners, Agents, or Guardians were all the persons through whose premises said road is proposed to be located, except those who have signed Relinquishment, to-wit:

Date When Notice Was Served	NAME OF PERSON	Owner, Agent or Guardian	FRACTIONAL PART	Sec.	Twp.	Range	REMARKS

Final Order of Board of County Commissioners

WHEREUPON, on the.....day of....., 19....., the following action thereon was had by said Board of County Commissioners, to-wit:

Upon due consideration, no legal objection having been offered against the establishment of said road, and believing the same to be of public utility, it is ORDERED: that the Viewers' Report of View and Report and Plat of Survey be adopted, and that said road be declared located and established as a public highway, in accordance therewith; full record thereof to be made in the County Road Record and Plat, as Road No....., and the Trustees of.....Township be notified to cause the same to be opened for public travel.

The Board of County Commissioners denied this road location petition.
March 7, 1963

I CERTIFY, that the foregoing is a complete record of the location and establishment of said road No....., as required by law to be made, and that the same was recorded on the.....day of....., 19.....

County Clerk.

ROAD RECORD

Acme Bindery Co. 1957

Road No. _____

BE IT REMEMBERED, That on the 20 th day of February, 19 63, a Road Petition signed by Lewis D. Wiard and 12 others, was presented to the Board of County Commissioners of Wyandotte County, Kansas, praying for vacation _____ of a certain road, described as follows, to-wit:

PETITION

Platted land, certain streets, alleyways and walkways in the Resurvey of Bonner Springs Park Subdivision, as follows:

Lots All of Lots 1 to 171 inclusive and Lots 172 to 177 inclusive of Resurvey of Bonner Springs Park Sub.

Streets : South 135th Street from Douglas Avenue and the south line of Lots 4 to 96 to the north line of Lots 50 and 51

Willard Avenue from the west line of Lots 63 and 64 to the east line of Lot 172
South 134th Terr. from the south line of Lot 103 to the north line of Lots 135 and 136

South 134th St. from the north line of Lot 136 to the north line of Lot 177.

All alleys and walkways in the Resurvey of Bonner Springs Park Sub.

to the

SAID PETITION was accompanied with Bond, as required by law, signed by _____

BOND

as principal, and _____ as sureties, in the penal sum of _____ DOLLARS, (\$ _____)

WE, The undersigned, owning land along the line of the _____ road described in the accompanying petition, hereby relinquish all claim of damage that we might have, either as owner or agent, by reason of land to be appropriated as right of way for said road, and waive notice to land owners, provided by law, and donate the land for right of way for said road through the lands, a description of which is placed opposite our several names:

Relinquishment
of Claim
for Damages

NAMES	Owner or Agent	DESCRIPTION	S	T	R	Total Number of Acres in Description
John H. Harrington Larry E. Gridley Paul A. Wiard Homer F. Miesse Glen LaFever Vernon L Clear Wm. D. Grinstead Ralph L. Klamm Robert Clark Charles G. Weber Virgil D Jones Lorene E. Vaughn						

I, _____ one of the petitioners on the Petition herewith submitted, do hereby certify that all of the resident land owners owning land along the line of the road described therein have signed the within relinquishment except: _____

Signed: _____

One of the Petitioners.

WYANDOTTE COUNTY, KANSAS

WHEREUPON, said bond was approved by the Board, and it appearing to the satisfaction of the Board, that the law had been substantially complied with, it was ordered, that Commissioner Robertson, Commissioner Meeks and Commissioner Sachen be appointed viewers of the proposed road, and that they meet in conjunction with the County Surveyor, at the City of Bonner Springs in Delaware Township, on the 22 day of March, 1963, and proceed to view and lay out said road, according to law, giving to all parties a hearing, and make due report of their proceedings to the County Board.

Appointment of Viewers

On the 25 day of February, 1963, James L. Conroy

Board his certificate, under seal, setting forth, that pursuant to law he had caused public notice of said proposed road to be published in Wyandotte Echo (a weekly newspaper, published in Kansas City, Kansas,) for two consecutive weeks and that said notice was so published in said newspaper, on the 28 day of February, 1963, the 7th day of March, 1963, and the 14th & 21 day of March, 1963, and also caused similar notices to be posted to public view upon the bulletin board in his office from February 25, 1963, to March 22, 1963, and similar notices to be publicly posted in the following places, to-wit: from 2-25 1963, 3-22 1963, at Delaware Township from 19, 19, at Township from 19, 19, at Township and had also caused record of same to be made in the County Commissioner's

PROOF OF PUBLIC NOTICE

County Surveyor's Report and Field Notes

And that said Board has appointed Courtney A. Robertson, Cordell D. Meeks and Albert J. Sachen viewers, who will meet at the point of beginning of said roads, as petitioned for on the 22nd day of March, 1963, and proceed to view said roads, as the law directs, at which time and place all persons interested may attend and have a hearing. In case said viewers fail to meet on the day designated, they may meet on the following day, as provided by law, without further notice. Witness my hand and the official seal of said County, this 25th day of February, 1963. JAMES L. CONROY, County Clerk.

On his report of survey of said proposed road, plat and field notes, in words and figures as Meek Sache concu tion Board, I met with Commissioner Robertson, Commissioner Meeks and "Re stitutors, at the of in Delaware Township, 1963, and under the direction of said viewers, proceeded

I do hereby certify that the following is a correct return of the survey of said road, and plat of the same, to-wit: Platted Land, certain streets, alleyways and walkways in the Resurvey of Bonner Springs Park Subdivision, as follows:

- Lots: All of Lots 1 to 171 incl. and Lots 172 to 177 incl. or Resurvey of Bonner Springs Park Sub
Streets : South 135th St. From Douglas Ave. and the south line of Lots 4 to 96 to the north line of Lots 50 and 51
Willard Avenue. from the west line of Lots 63 and 64 to the east line of Lot 172
South 134th Terr. from the south line of Lot 103 to the north line of Lots 135 and 136
South 134th St. from the north line of Lot 136 to the north line of Lot 177. All alleys and walkways in the Resurvey of Bonner Springs Park Sub.

Arno Bindery Co. 1957

Plat and Field notes in folder
as per recorded Plat

County
Surveyor's
Plat and
Field Notes

Field Notes

ALSO, upon said 1st day of April, 1963, said Comm. Robertson, Comm. Meeks and Comm. Sachen, Viewers, presented to said County Board their several reports, as follows, to-wit:

"Pursuant to Commissioners' Notice, we met at the _____ of _____ in Delaware Township, on the 22 day of March, 1963, and taking to our assistance _____ and _____, as chain carriers, and _____ as marker, proceeded to view the route of the road petitioned for, which was surveyed under our direction by Thomas F. Lally, County Surveyor, the field notes and plat of which survey are hereto attached and form part of this report, and after careful deliberation we are of the opinion that said road is ^{Not}~~practicable~~, and of ^{no}~~public~~ utility, and recommend that it be ~~granted~~, as located and surveyed, and that it be established and opened ~~vacated~~ _____ feet wide."

Viewers' Report
of View and
Survey

WYANDOTTE COUNTY, KANSAS

Viewers' Report of Damages Claimed and Awarded

And further report that the following is a complete list of the names of all persons (Owners, Agents or Guardians) who filed claims with us for damages or compensation, (which said claims are herewith submitted), by reason of the location and establishment of said proposed road and the amount awarded to each, by us, to-wit:

NAMES	Owner, Agent or Guardian	FRACTIONAL PART	Sec.	Twp.	R'ng	Acres Appropriated	Am't Claimed	Am't Awarded by Viewers	Commissioners Revision
Not claims filed								No claims allowed	

Petitioner's Affidavit of Service of Notice

ALSO, upon said..... day of....., 19....., there was presented to said County Board, the affidavit of..... one of the petitioners aforesaid, setting forth that due notice of the..... of said proposed road, together with date of meeting of the Viewers, as per published notice of County Clerk, had been served upon each of the persons noted below, who, as Owners, Agents, or Guardians were all the persons through whose premises said road is proposed to be located, except those who have signed Relinquishment, to-wit:

Date When Notice Was Served	NAME OF PERSON	Owner, Agent or Guardian	FRACTIONAL PART	Sec.	Twp.	Range	REMARKS

Final Order of Board of County Commissioners

WHEREUPON, on the 1st day of April, 19⁶³, the following action thereon was had by said Board of County Commissioners, to-wit:

vacation

Upon due consideration, no legal objection having been offered against the ~~vacation~~ of said road, and believing the same to be of ~~public~~ utility, it is ORDERED: that the Viewers' Report of View and Report and Plat of Survey be adopted, and that said road be ~~located and established as a public highway~~ ~~vacated~~ in accordance therewith; full record thereof to be made in the County Road Record and Plat, as Road No....., and the Trustees of Delaware Township be notified to cause the same to be opened for public travel.

I CERTIFY, that the foregoing is a complete record of the location and establishment of said road No....., as required by law to be made, and that the same was recorded on the..... day of....., 19.....

County Clerk.

ROAD RECORD

177

Acme Bindery Co. 5837

Road No.

BE IT REMEMBERED, That on the 8 day of February, 19 63, a Road Petition signed by Harold S. Altman and 12 others, was presented to the Board of County Commissioners of Wyandotte County, Kansas, praying for Vacation of a certain road, described as follows, to-wit:

PETITION

That part of Parkview Road lying west of the east line of Lot 35, Johannetta Peter Acres produced south.

SAID PETITION was accompanied with Bond, as required by law, signed by as principal, and and as sureties, in the penal sum of DOLLARS, (\$.....)

BOND

WE, The undersigned, owning land along the line of the road described in the accompanying petition, hereby relinquish all claim of damage that we might have, either as owner or agent, by reason of land to be appropriated as right of way for said road, and waive notice to land owners, provided by law, and donate the land for right of way for said road through the lands, a description of which is placed opposite our several names:

Relinquishment
of Claim
for Damages

NAMES	Owner or Agent	DESCRIPTION	S	T	R	Total Number of Acres in Description
Dale S. Stephens						
Robert R. Paris						
Louis E. Weems						
Wayne S. Shifflett						
Betty L. Muder						
K. R. Rice						
Harold E. Curran						
John E. Delich						
Josephine Blair						
L. W. Smith						
Chas. E. Malott						
W. A. Pack						

I, one of the petitioners on the Petition herewith submitted, do hereby certify that all of the resident land owners owning land along the line of the road described therein have signed the within relinquishment except:

Signed:
One of the Petitioners.

WYANDOTTE COUNTY, KANSAS

WHEREUPON, said bond was approved by the Board, and it appearing to the satisfaction of the Board, that the law had been substantially complied with, it was ordered, that Commissioner Robertson, Commissioner Meeks and Commissioner Sachen be appointed viewers of the proposed road, and that they meet in conjunction with the County Surveyor, at the of in Quindaro Township, on the 22 day of March, 1963, and proceed to view and lay out said road, according to law, giving to all parties a hearing, and make due report of their proceedings to the County Board.

Appointment of Viewers

AFTERWARDS, TO-WIT: On the 25 day of February, 1963, James L. Conroy

NOTICE
State of Kansas,
Wyandotte County, ss.
To Whom It May Concern:
Take notice, that a legal petition signed by Harold S. Altman and other householders of Quindaro Township, in said County, has been presented to the Board of County Commissioners, praying for the vacation of a road, as follows, viz: That part of Parkview Road lying west of the east line of Lot 35, Johannetta Peter Acres produced south.
And that said Board has appointed Courtney A. Robertson, Cordell D. Meeks and Albert J. Sachen viewers, who will meet at the point of beginning of said road, as petitioned for on the 22nd day of March, 1963, and proceed to view said road, as the law directs, at which time and place all persons interested may attend and have a hearing. In case said viewers fail to meet on the day designated, they may meet on the following day, as provided by law, without further notice.
Witness my hand and the official seal of said County, this 25th day of February, 1963.
JAMES L. CONROY,
(Seal)

Read his certificate, under seal, setting forth, that pursuant to law he had caused public notice of said proposed road to be published in Wyandotte Echo (a weekly newspaper, published in Kansas City, Kansas,) for two consecutive weeks and that said notice was so published in said newspaper, on the 28 day of February, 1963, the 7th day of March, 1963, and the day of March, 1963, and also caused similar notices to be posted to public view upon the bulletin board in his office from Feb. 25, 1963, to March 22, 1963, and similar notices to be publicly posted in the following places, to-wit: from 2-25, 1963, 3-22, 1963, at in Quindaro Township from 19, 19, at in Township from 19, 19, at in Township and had also caused record of same to be made in the County Commissioner's

and his certificate, under seal, setting forth, that pursuant to law he had caused public notice of said proposed road to be published in Wyandotte Echo (a weekly newspaper, published in Kansas City, Kansas,) for two consecutive weeks and that said notice was so published in said newspaper, on the 28 day of February, 1963, the 7th day of March, 1963, and the day of March, 1963, and also caused similar notices to be posted to public view upon the bulletin board in his office from Feb. 25, 1963, to March 22, 1963, and similar notices to be publicly posted in the following places, to-wit: from 2-25, 1963, 3-22, 1963, at in Quindaro Township from 19, 19, at in Township from 19, 19, at in Township and had also caused record of same to be made in the County Commissioner's

PROOF OF PUBLIC NOTICE

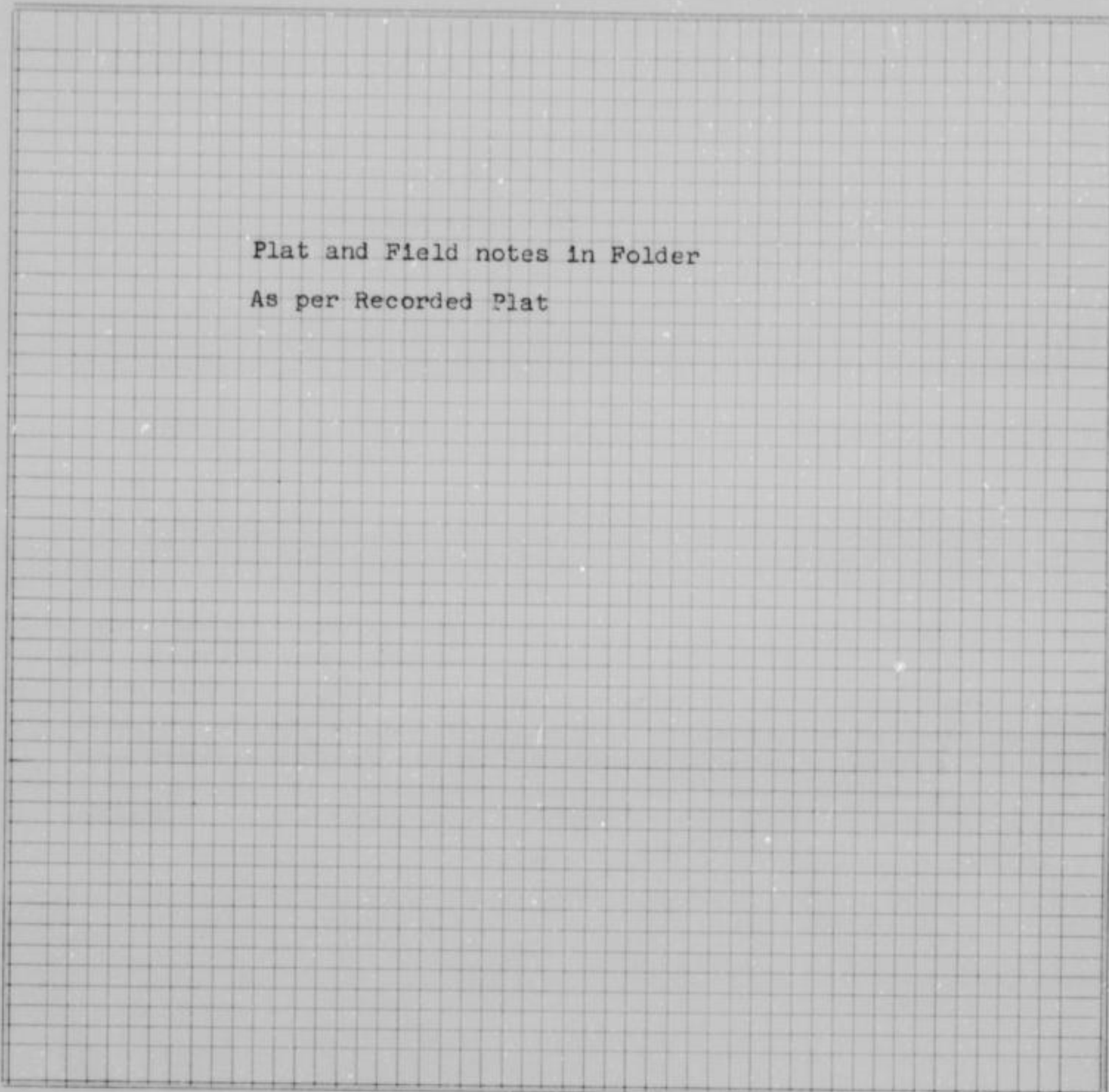
County Surveyor's Report and Field Notes

and report of survey of said proposed road, plat and field notes, in words and figures as follows, to-wit:

Pursuant to the order of the Board, I met with Commissioner Robertson, Commissioner Meeks and Commissioner Sachen viewers, at the of in Quindaro Township, on the 22 day of March, 1963, and under the direction of said viewers, proceeded to survey said road as petitioned for, conspicuously marking the same throughout, and noting the courses and distances, and I do hereby certify that the following is a correct return of the survey of said road, and plat of the same, to-wit:

That part of Parkview Road lying west of the east line of Lot 35, Johannetta Peter Acres produced south.

Acme Bindery Co. 1957



Plat and Field notes in Folder
As per Recorded Plat

County
Surveyor's
Plat and
Field Notes

Field Notes

ALSO, upon said 1st day of April, 19 63, said Commissioners Robertson, Meeks
and Commissioner Sachen, Viewers, presented to said County Board their several reports, as follows, to-wit:
"Pursuant to Commissioners' Notice, we met at the of in Quindaro
Township, on the 22 day of March, 19 63, and taking to our assistance ~~XXXXXXXXXXXX~~
and, as chain carriers, and as marker, proceeded
to view the route of the road petitioned for, which was surveyed under our direction by Thomas F. Lally
County Surveyor, the field notes and plat of which survey are hereto attached and form part of this report, and after careful
deliberation we are of the opinion that said road is ^{NOT}~~practicable~~ _{XXXXXX}, and of ^{NO}~~any~~ _{XXXX} utility, and recommend that it be granted, as
located and surveyed, and that it be established and opened Vacated feet wide."

Viewers' Report
of View and
Survey

WYANDOTTE COUNTY, KANSAS

Viewers' Report of Damages Claimed and Awarded

And further report that the following is a complete list of the names of all persons (Owners, Agents or Guardians) who filed claims with us for damages or compensation, (which said claims are herewith submitted), by reason of the location and establishment of said proposed road and the amount awarded to each, by us, to-wit:

NAMES	Owner, Agent or Guardian	FRACTIONAL PART	Sec.	Twp.	Range	Acres Appropriated	Am't Claimed	Am't Awarded by Viewers	Commissioners Revision
No Claims Filed			No Claims Allowed						

Petitioner's Affidavit of Service of Notice

ALSO, upon said day of, 19....., there was presented to said County Board, the affidavit of one of the petitioners aforesaid, setting forth that due notice of the of said proposed road, together with date of meeting of the Viewers, as per published notice of County Clerk, had been served upon each of the persons noted below, who, as Owners, Agents, or Guardians were all the persons through whose premises said road is proposed to be located, except those who have signed Relinquishment, to-wit:

Date When Notice Was Served	NAME OF PERSON	Owner, Agent or Guardian	FRACTIONAL PART	Sec.	Twp.	Range	REMARKS

Final Order of Board of County Commissioners

WHEREUPON, on the 1st day of April, 1963, the following action thereon was had by said Board of County Commissioners, to-wit:

Upon due consideration, no legal objection having been offered against the establishment of said road, and believing the same to be of public utility, it is ORDERED: that the Viewers' Report of View and Report and Plat of Survey be adopted, and that said road be established as a public highway, in accordance therewith; full record thereof to be made in the County Road Record and Plat, as Road No., and the Trustees of Quindaro Township be notified to cause the same to be opened for public travel.

I CERTIFY, that the foregoing is a complete record of the location and establishment of said road No., as required by law to be made, and that the same was recorded on the 1st day of April, 1963.

James H. Brown
County Clerk.
Mary Kelly

ROAD RECORD

Acme Bindery Co. 5057

Road No.
BE IT REMEMBERED, That on the 23 *day of* February *, 1963, a Road Petition signed by*
Arthur L. Crable and 13 *others, was presented to the Board of County Commissioners of*
Wyandotte County, Kansas, praying for Vacation *of a certain road, described as follows, to wit:*

PETITION

Beginning at the west line of 82nd Street, thence
 west along Orient Drive to the west line of Stony
 Point Heights, a distance of 100.02 feet

SAID PETITION was accompanied with Bond, as required by law, signed by
as principal, and *and* *as sureties, in the*
penal sum of *DOLLARS, (\$.....)*

BOND

WE, The undersigned, owning land along the line of the *road described in the accompanying*
petition, hereby relinquish all claim of damage that we might have, either as owner or agent, by reason of land to be appropri-
ated as right of way for said road, and waive notice to land owners, provided by law, and donate the land for right of way
for said road through the lands, a description of which is placed opposite our several names:

Relinquishment
of Claim
for Damages

NAMES	Owner or Agent	DESCRIPTION	S	T	R	Total Number of Acres in Description
Mrs Beatrice Lauderdale Mrs Delores E. Patton Mrs Mildred Lewis Mrs Alvin W. Hamilton Mr George W. Pool Mrs. Nathan Patton Mrs Ray Leatherman Mrs. Clifford W. Mauzey Clarence D. Lasher Marvin E. Meyer Wilbur Bridge Gladys Merritt Mrs James R. Lowe						

I, one of the petitioners on the Petition herewith
 submitted, do hereby certify that all of the resident land owners owning land along the line of the road described therein
 have signed the within relinquishment except:

Signed:
One of the Petitioners.

WYANDOTTE COUNTY, KANSAS

Appointment of Viewers

WHEREUPON, said bond was approved by the Board, and it appearing to the satisfaction of the Board, that the law had been substantially complied with, it was ordered, that Commissioner Robertson, Commissioner Meeks and Commissioner Sachen be appointed viewers of the proposed road, and that they meet in conjunction with the County Surveyor, at the of in Wyandotte Township, on the 5th day of April, 1963, and proceed to view and lay out said road, according to law, giving to all parties a hearing, and make due report of their proceedings to the County Board.

AFTERWARDS, TO-WIT: On the 7th day of March, 1963, James L. Conroy

County Clerk presented to said Board his certificate, under seal, setting forth, that pursuant to law he had caused public

notice of said proposed road to be published in Wyandotte Echo (a weekly newspaper, published in Kansas City, Kansas,) for two consecutive weeks and that said notice was so published in said newspaper, on the 14 day of March, 1963, the 21st day of March, 1963, and the day of 1963, and also caused similar notices to be posted to public view upon the bulletin board in his office from March 7th, 1963, to April 22, 1963, and similar notices to be publicly posted in the following places, to-wit: from 3-7, 1963, to 4-22, 1963, at in Wyandotte Township from 19, 19, at in Township from 19, 19, at in Township and had also caused record of same to be made in the County Commissioner's

Take notice, that a legal petition signed by Arthur L. Crable and other householders of Wyandotte Township, in said County, has been presented to the Board of County Commissioners, praying for the vacation of a road, as follows, viz: Beginning at the west line of 82nd Street, thence west along Orient Drive to the west line of Stony Point Heights, a distance of 100.02 feet. And that said Board has appointed Courtney A. Robertson, Cordell D. Meeks and Albert J. Sachen viewers, who will meet at the point of beginning of said road, as petitioned for on the 5th day of April, 1963, and proceed to view said road, as the law directs, at which time and place all persons interested may attend and have a hearing. In case said viewers fail to meet on the day designated, they may meet on the following day, as provided by law, without further notice. Witness my hand and the official seal of said County, this 7th day of March, 1963.

JAMES L. CONROY, County Clerk

of April, 1963, Thomas F. Lally County Surveyor

presented to said Board his report of survey of said proposed road, plat and field notes, in words and figures as follows, to-wit:

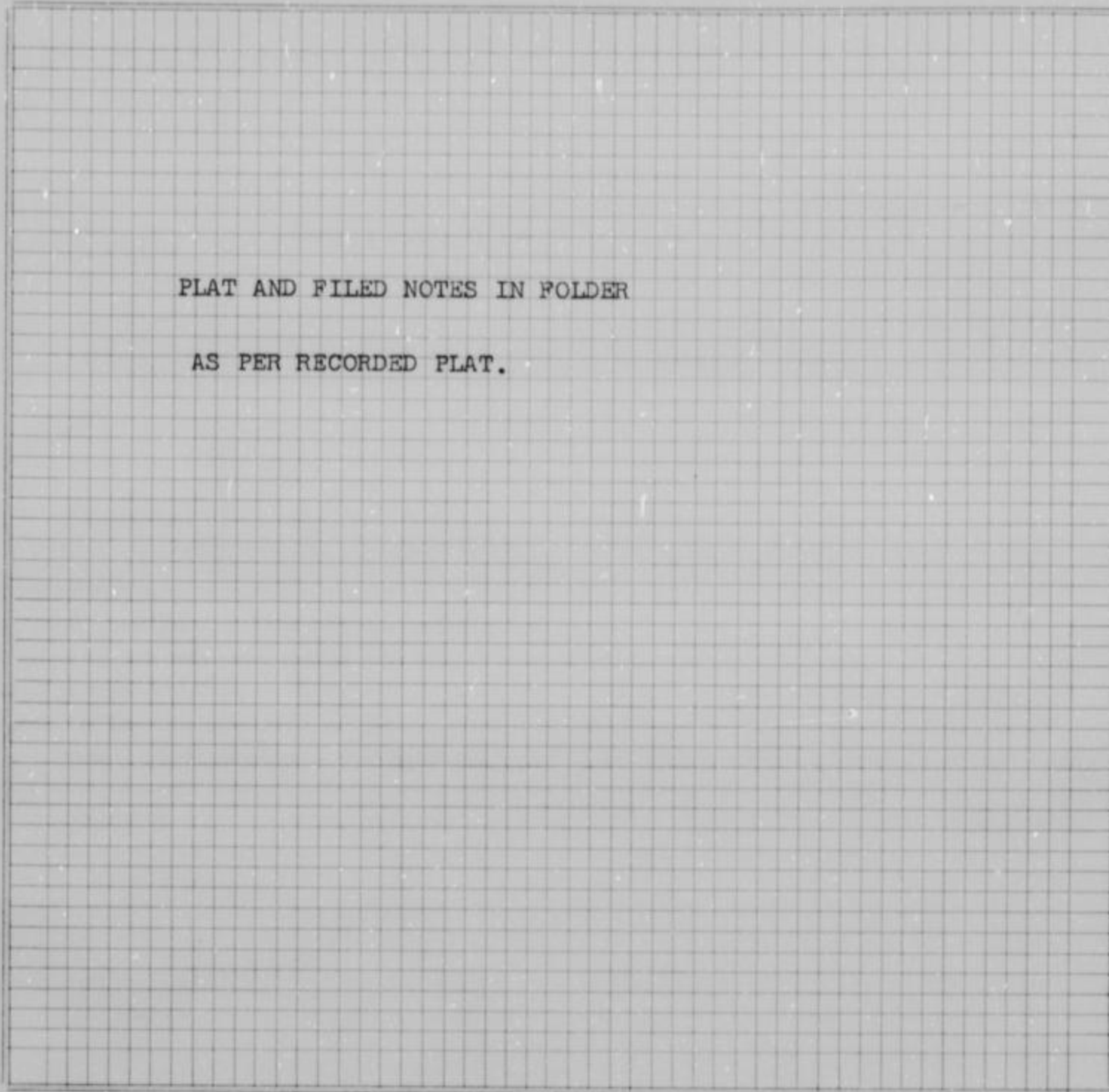
Pursuant to the order of the Board, I met with Commissioner Robertson, Commissioner Meeks and Commissioner Sachen viewers, at the of in Wyandotte Township, on the 5th day of April, 1963, and under the direction of said viewers, proceeded to survey said road as petitioned for, conspicuously marking the same throughout, and noting the courses and distances, and I do hereby certify that the following is a correct return of the survey of said road, and plat of the same, to-wit:

Beginning at the west line of 82nd Street, thence west along Orient Drive to the west line of Stony Point Heights, a distance of 100.02 feet.

PROOF OF PUBLIC NOTICE

County Surveyor's Report and Field Notes

Acme Bindery Co. 4857



PLAT AND FILED NOTES IN FOLDER

AS PER RECORDED PLAT.

County Surveyor's Plat and Field Notes

Field Notes

ALSO, upon said 22 day of April, 1963, said Comm. Robertson, Comm. Meeks and Comm. Sachen, Viewers, presented to said County Board their several reports, as follows, to-wit:

"Pursuant to Commissioners' Notice, we met at the _____ of _____ in Wyandotte Township, on the 5 day of April, 1963, and taking to our assistance _____ and _____, as chain carriers, and _____ as marker, proceeded to view the route of the road petitioned for, which was surveyed under our direction by Thomas F. Lally County Surveyor, the field notes and plat of which survey are hereto attached and form part of this report, and after careful deliberation we are of the opinion that said road is ^{not} practicable, and of ^{no} public utility, and recommend that it be granted, as located and surveyed, and that it be ~~established and opened~~ vacated _____ feet wide."

Viewers' Report of View and Survey

WYANDOTTE COUNTY, KANSAS

Viewers' Report of Damages Claimed and Awarded

And further report that the following is a complete list of the names of all persons (Owners, Agents or Guardians) who filed claims with us for damages or compensation, (which said claims are herewith submitted), by reason of the location and establishment of said proposed road and the amount awarded to each, by us, to-wit:

NAMES	Owner, Agent or Guardian	FRACTIONAL PART	Sec.	Twp.	R'ngo	Acres Appropriated	Am't Claimed	Am't Awarded by Viewers	Commissioners Revision
No claims Filed			No Claims Allowed						

Petitioner's Affidavit of Service of Notice

ALSO, upon said..... day of....., 19....., there was presented to said County Board, the affidavit of..... one of the petitioners aforesaid, setting forth that due notice of the..... of said proposed road, together with date of meeting of the Viewers, as per published notice of County Clerk, had been served upon each of the persons noted below, who, as Owners, Agents, or Guardians were all the persons through whose premises said road is proposed to be located, except those who have signed Relinquishment, to-wit:

Date When Notice Was Served	NAME OF PERSON	Owner, Agent or Guardian	FRACTIONAL PART	Sec.	Twp.	Range	REMARKS

Final Order of Board of County Commissioners

WHEREUPON, on the 22 day of April....., 19 63., the following action thereon was had by said Board of County Commissioners, to-wit:

Upon due consideration, no legal objection having been offered against the establishment of said road, and believing the same to be of ~~public utility~~ ^{vacated}, it is ORDERED: that the Viewers' Report of View and Report and Plat of Survey be adopted, and that said road be declared ~~located~~ ^{vacated} and established as a public highway, in accordance therewith; full record thereof to be made in the County Road Record and Plat, as Road No....., and the Trustees of Wyandotte Township be notified to cause the same to be ~~opened for public travel~~ ^{vacated}.

Notice sent to Highway Commission 4/22/1963

I CERTIFY, that the foregoing is a complete record of the location and establishment of said road No....., as required by law to be made, and that the same was recorded on the 22 day of April....., 19 63.

Mary Kelley Deputy County Clerk. *Jamie H. [Signature]* County Clerk.

ROAD RECORD

Acme Bindery Co. 8937

Road No.

BE IT REMEMBERED, That on the 2nd day of April, 1963, a Road Petition signed by Joseph A. Falk and 12 others, was presented to the Board of County Commissioners of Wyandotte County, Kansas, praying for Vacation of a certain road, described as follows, to-wit:

Forest avenue between 36th and 37th Streets

PETITION

SAID PETITION was accompanied with Bond, as required by law, signed by as principal, and and as sureties, in the penal sum of DOLLARS, (\$.....)

BOND

WE, The undersigned, owning land along the line of the road described in the accompanying petition, hereby relinquish all claim of damage that we might have, either as owner or agent, by reason of land to be appropriated as right of way for said road, and waive notice to land owners, provided by law, and donate the land for right of way for said road through the lands, a description of which is placed opposite our several names:

Relinquishment
of Claim
for Damages

NAMES	Owner or Agent	DESCRIPTION	S	T	R	Total Number of Acres in Description
Mrs Rubye Downs Mrs. Eva M. Myers Mrs. H. L. Ballew Mrs. M. P. Walker Mrs. J. H. Bachman Mrs. Joan Ellis Mrs. Richard Tush Howard Tierbill Earl Kile Mrs. C. R. Tanner Joseph A. Falk Catherine Falk						

I, one of the petitioners on the Petition herewith submitted, do hereby certify that all of the resident land owners owning land along the line of the road described therein have signed the within relinquishment except:

Signed:
One of the Petitioners.

WYANDOTTE COUNTY, KANSAS

Appointment of Viewers

WHEREUPON, said bond was approved by the Board, and it appearing to the satisfaction of the Board, that the law had been substantially complied with, it was ordered, that Commissioner Robertson, Commissioner Sachen and Commissioner Meeks be appointed viewers of the proposed road, and that they meet in conjunction with the County Surveyor, at the of in Shawnee Township, on the 3rd day of May, 1963, and proceed to view and lay out said road, according to law, giving to all parties a hearing, and make due report of their proceedings to the County Board.

AFTERWARDS, TO-WIT: On the 8th day of April, 1963, James L. Conroy

Wyandotte County, Kansas
To Whom It May Concern:
Take notice, that a legal petition signed by Joseph A. Falk and other householders of Shawnee Township, in said County, has been presented to the Board of County Commissioners, praying for the vacation of a road, as follows, viz:
Forest Avenue between 36th and 37th Streets.
And that said Board has appointed Courtney A. Robertson, Cordell D. Meeks and Albert J. Sachen viewers, who will meet at the point of beginning of said road, as petitioned for on the 3rd day of May, 1963, and proceed to view said road, as the law directs, at which time and place all persons interested may attend and have a hearing. In case said viewers fail to meet on the day designated, they may meet on the following day, as provided by law, without further notice.
Witness my hand and the official seal of said County, this 8th day of April, 1963.
JAMES L. CONROY

presented to said Board his certificate, under seal, setting forth, that pursuant to law he had caused public notice of said proposed road to be published in Wyandotte Echo (a weekly newspaper, published in Kansas City, Kansas,) for two consecutive weeks and that said notice was so published in said newspaper, on the 11th day of April, 1963, the 18th day of April, 1963, and the day of, 1963, and also caused similar notices to be posted to public view upon the bulletin board in his office from April 11th, 1963, to May 9th, 1963, and similar notices to be publicly posted in the following places, to-wit:
from 4-11, 1963, 5-9, 1963, at in Shawnee Township
from 19, 19, at in Township
from 19, 19, at in Township
and had also caused record of same to be made in the County Commissioner's

PROOF OF PUBLIC NOTICE

ALSO, upon said 7th day of May, 1963, Thomas F. Lally County Surveyor

County Surveyor's Report and Field Notes

presented to said County Board, his report of survey of said proposed road, plat and field notes, in words and figures as follows, to-wit:

Pursuant to the order of the Board, I met with Commissioner Robertson, Commissioner Meeks and Commissioner Sachen viewers, at the of in Shawnee Township, on the 3rd day of May, 1963, and under the direction of said viewers, proceeded to survey said road as petitioned for, conspicuously marking the same throughout, and noting the courses and distances, and I do hereby certify that the following is a correct return of the survey of said road, and plat of the same, to-wit:

Forest Avenue between 36th and 37th Streets

Acme Binding Co. 1917

PLAT AND FIELD NOTES IN FOLDER

AS PER RECORDED PLAT

County
Surveyor's
Plat and
Field Notes

Field Notes

ALSO, upon said 9th day of May, 1963, said Comm. Robertson, Comm. Meeks and Comm. Sachen, Viewers, presented to said County Board their several reports, as follows, to-wit:

"Pursuant to Commissioners' Notice, we met at the _____ of _____ in Shawnee Township, on the 3rd day of May, 1963, and taking to our assistance _____ and _____, as chain carriers, and _____ as marker, proceeded to view the route of the road petitioned for, which was surveyed under our direction by Thomas F. Lally County Surveyor, the field notes and plat of which survey are hereto attached and form part of this report, and after careful deliberation we are of the opinion that said road is ^{not} practicable, and of ^{no} public utility, and recommend that it be ~~granted~~ ~~as located and surveyed, and that it be established and opened~~ vacated _____ feet wide."

Viewers' Report
of View and
Survey

WYANDOTTE COUNTY, KANSAS

Viewers' Report of Damages Claimed and Awarded

And further report that the following is a complete list of the names of all persons (Owners, Agents or Guardians) who filed claims with us for damages or compensation, (which said claims are herewith submitted), by reason of the location and establishment of said proposed road and the amount awarded to each, by us, to-wit:

NAMES	Owner, Agent or Guardian	FRACTIONAL PART	Sec.	Twp.	R'ng	Acres Appropriated	Am't Claimed	Am't Awarded by Viewers	Commissioners Revision
NO CLAIMS FILED					NO CLAIMS ALLOWED				

Petitioner's Affidavit of Service of Notice

ALSO, upon said.....day of....., 19....., there was presented to said County Board, the affidavit of.....one of the petitioners aforesaid, setting forth that due notice of the.....of said proposed road, together with date of meeting of the Viewers, as per published notice of County Clerk, had been served upon each of the persons noted below, who, as Owners, Agents, or Guardians were all the persons through whose premises said road is proposed to be located, except those who have signed Relinquishment, to-wit:

Date When Notice Was Served	NAME OF PERSON	Owner, Agent or Guardian	FRACTIONAL PART	Sec.	Twp.	Range	REMARKS

Final Order of Board of County Commissioners

WHEREUPON, on the 9th day of May, 19⁶³, the following action thereon was had by said Board of County Commissioners, to-wit: Vacation
 Upon due ~~no~~ consideration, no legal objection having been offered against the ~~establishment~~ ^{Vacation} of said road, and believing the same to be of public utility, it is ORDERED: that the Viewers' Report of View and Report and Plat of Survey be adopted, and that said road be declared ~~located and established~~ ^{Vacated} as a public highway, in accordance therewith; full record thereof to be made in the County Road Record and Plat, as Road No. ~~.....~~ ^{Vacated}, and the Trustees of Shawnee Township be notified to ~~cause the same to be opened for public travel~~ ^{Vacated}.

Notice sent to Highway Commission 5-9-63

I CERTIFY, that the foregoing is a complete record of the location and establishment of said road No....., as required by law to be made, and that the same was recorded on the.....day of....., 19.....

County Clerk.

ROAD RECORD

Acme Bindery Co. 5057

Road No. _____
BE IT REMEMBERED, That on the 25th day of March, 19 63, a Road Petition signed by Ray C. Robinson and 12 others, was presented to the Board of County Commissioners of Wyandotte County, Kansas, praying for Vacation of a certain road, described as follows, to-wit:

PETITION

A Strip of Right of Way 40 feet wide, the center line of which is 2,080 feet more or less north of and running parallel to the south line of Section 34, Township 11, Range 24, between 63rd and 65th Streets.

SAID PETITION was accompanied with Bond, as required by law, signed by _____ as principal, and _____ and _____ as sureties, in the penal sum of _____ DOLLARS, (\$ _____)

BOND

WE, The undersigned, owning land along the line of the _____ road described in the accompanying petition, hereby relinquish all claim of damage that we might have, either as owner or agent, by reason of land to be appropriated as right of way for said road, and waive notice to land owners, provided by law, and donate the land for right of way for said road through the lands, a description of which is placed opposite our several names:

Relinquishment
of Claim
for Damages

NAMES	Owner or Agent	DESCRIPTION	S	T	R	Total Number of Acres in Description
H. R. Bain O. W. Alley Bessie L. Sparks Edna R Whisler Logan Blackburr Myrtle Jenkins Mabel Blackburn R. J. Hook Ernest W. Anderson Mrs. Elmer Dyster Ben E. Adams Chas. F. Crain						

I, _____ one of the petitioners on the Petition herewith submitted, do hereby certify that all of the resident land owners owning land along the line of the road described therein have signed the within relinquishment except: _____

Signed: _____
One of the Petitioners.

WYANDOTTE COUNTY, KANSAS

WHEREUPON, said bond was approved by the Board, and it appearing to the satisfaction of the Board, that the law had been substantially complied with, it was ordered, that Commissioner Robertson, Commissioner Meeks and Commissioner Sachen be appointed viewers of the proposed road, and that they meet in conjunction with the County Surveyor, at the of in Shawnee Township, on the 3rd day of May, 1963, and proceed to view and lay out said road, according to law, giving to all parties a hearing, and make due report of their proceedings to the County Board.

Appointment of Viewers

AFTERWARDS, TO-WIT: On the 4th day of April, 1963, James L. Conroy

County Clerk presented to said Board his certificate, under seal, setting forth, that pursuant to law he had caused public notice of said proposed road to be published in The Wyandotte Echo (a weekly newspaper, published in Kansas City, Kansas,) for two consecutive weeks and that said notice was so published in said newspaper, on the 11th day of April, 1963, the 18th day of April, 1963, and the day of 1963, and also caused similar notices to be posted to public view upon the bulletin board in his office from April 4th, 1963, to May 9th, 1963, and similar notices to be publicly posted in the following places, to-wit:

Take notice, that a legal petition signed by Ray C. Robinson and other householders of Shawnee Township, in said County, has been presented to the Board of County Commissioners, praying for the vacation of a strip of right of way, as follows, viz: A strip of right of way 40 feet wide, the center line of which is 2,080 feet more or less north of and running parallel to the south line of Section 34-11-24, between 63rd and 65th Streets. And that said Board has appointed Courtney A. Robertson, Cordell D. Meeks and Albert J. Sachen viewers, who will meet at the point of beginning of said road, as petitioned for on the 3rd day of May, 1963, and proceed to view said road, as the law directs, at which time and place all persons interested may attend and have a hearing. In case said viewers fail to meet on the day designated, they may meet on the following day, as provided by law, without further notice. Witness my hand and the official seal of said County, this 4th day of April, 1963. JAMES L. CONROY, County Clerk

from 4-4 1963 to 5-9 1963, at in Shawnee Township from 1963 to 1963, at in Township from 1963 to 1963, at in Township and had also caused record of same to be made in the County Commissioner's

PROOF OF PUBLIC NOTICE

County Surveyor's Report and Field Notes

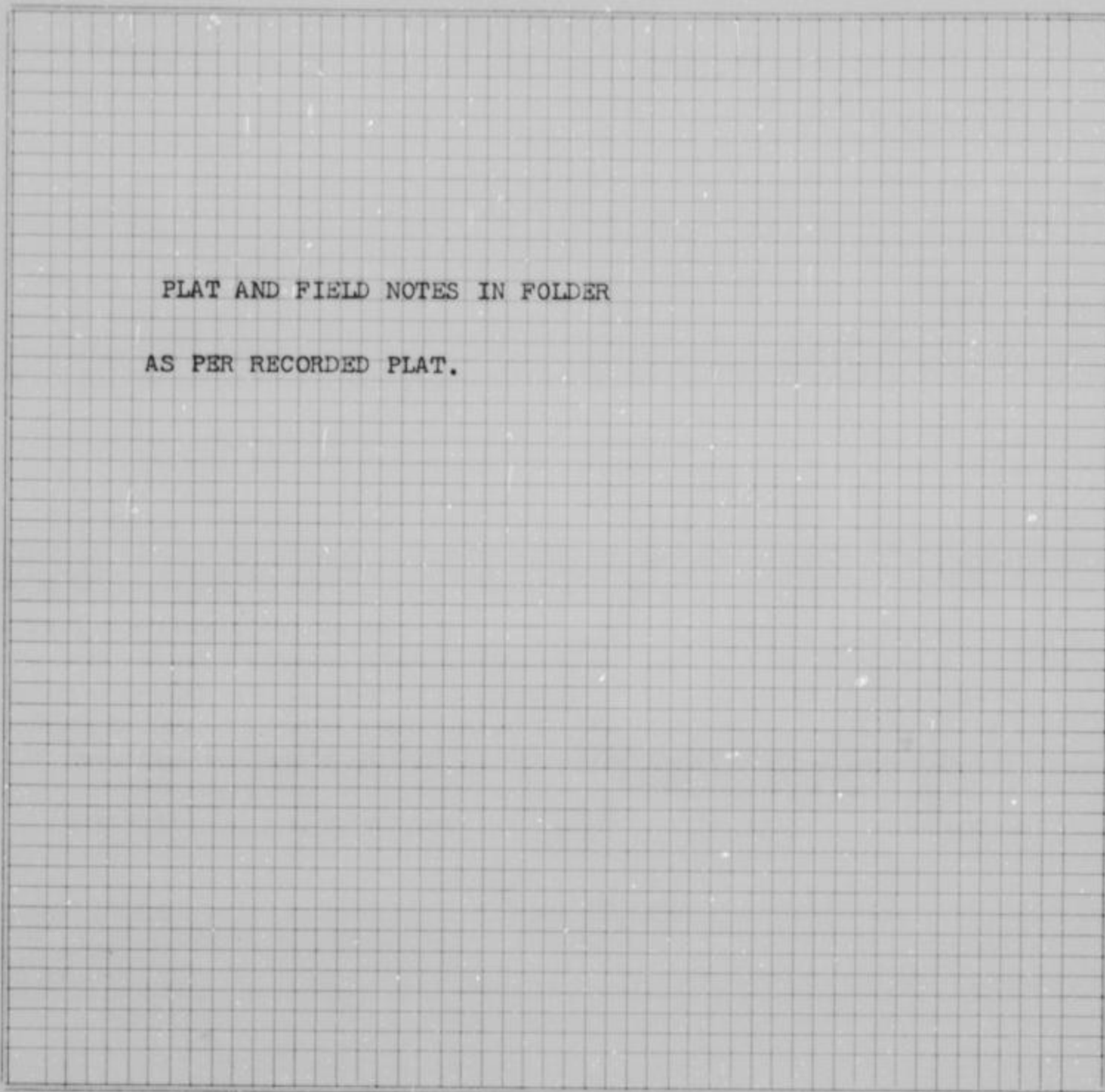
his report of survey of said proposed road, plat and field notes, in words and figures as follows, to-wit:

Pursuant to the order of the Board, I met with Commissioner Robertson, Commissioner Sachen and Commissioner Meeks viewers, at the of in Shawnee Township, on the 3rd day of May, 1963, and under the direction of said viewers, proceeded to survey said road as petitioned for, conspicuously marking the same throughout, and noting the courses and distances, and I do hereby certify that the following is a correct return of the survey of said road, and plat of the same, to-wit:

A strip of right of way 40 feet wide, the center line of which is 2,080 feet more or less north of and running parallel to the south line of Section 34-11-24, between 63rd and 65th Streets

County Surveyor's Report and Field Notes

Acme Binding Co. 1957



PLAT AND FIELD NOTES IN FOLDER
AS PER RECORDED PLAT.

County
Surveyor's
Plat and
Field Notes

Field Notes

ALSO, upon said 9th day of May, 1963, said Comm. Robertson, Comm. Meeks and Comm. Sachen, Viewers, presented to said County Board their several reports, as follows, to-wit:
"Pursuant to Commissioners' Notice, we met at the _____ of _____ in Shawnee Township, on the 3rd day of May, 1963, and taking to our assistance _____ and _____, as chain carriers, and _____ as marker, proceeded to view the route of the road petitioned for, which was surveyed under our direction by Thomas F. Lally, County Surveyor, the field notes and plat of which survey are hereto attached and form part of this report, and after careful deliberation we are of the opinion that said road is ^{not} practicable, and of ^{No} public utility, and recommend that it be granted, as located and surveyed, and that it be ~~established and opened~~ Vacated _____ feet wide."

Viewers' Report
of View and
Survey

WYANDOTTE COUNTY, KANSAS

Viewers' Report of Damages Claimed and Awarded

And further report that the following is a complete list of the names of all persons (Owners, Agents or Guardians) who filed claims with us for damages or compensation, (which said claims are herewith submitted), by reason of the location and establishment of said proposed road and the amount awarded to each, by us, to-wit:

NAMES	Owner, Agent or Guardian	FRACTIONAL PART	Sec.	Twp.	R'ng	Acres Appropriated	Am't Claimed	Am't Awarded by Viewers	Commissioners Revision
NO CLAIMS FILED					NO CLAIMS ALLOWED				

Petitioner's Affidavit of Service of Notice

ALSO, upon said.....day of....., 19....., there was presented to said County Board, the affidavit of.....one of the petitioners aforesaid, setting forth that due notice of the.....of said proposed road, together with date of meeting of the Viewers, as per published notice of County Clerk, had been served upon each of the persons noted below, who, as Owners, Agents, or Guardians were all the persons through whose premises said road is proposed to be located, except those who have signed Relinquishment, to-wit:

Date When Notice Was Served	NAME OF PERSON	Owner, Agent or Guardian	FRACTIONAL PART	Sec.	Twp.	Range	REMARKS

Final Order of Board of County Commissioners

WHEREUPON, on the 9th day of May....., 1963....., the following action thereon was had by said Board of County Commissioners, to-wit:

Upon due consideration, no legal objection having been offered against the ^{Vacation} ~~establishment~~ of said road, and believing the same to be of public utility, it is ORDERED: that the Viewers' Report of View and Report and Plat of Survey be adopted, and that said road be declared ^{Vacated} ~~located and established as a public highway~~, in accordance therewith; full record thereof to be made in the County Road Record and Plat, as Road No....., and the Trustees of Shawnee..... Township be notified to cause the same to be opened for public travel.

Notice sent to Highway Commission 5-9-63

I CERTIFY, that the foregoing is a complete record of the location and establishment of said road No....., as required by law to be made, and that the same was recorded on the.....day of....., 19.....

County Clerk.

ROAD RECORD

Acme Bindery Co. 8037

Road No.
BE IT REMEMBERED, That on the 15 day of April, 1963, a Road Petition signed by Milton J. O'Neill and 12 others, was presented to the Board of County Commissioners of Wyandotte County, Kansas, praying for Vacation of a certain road, described as follows, to-wit:

PETITION

Beginning at the intersection of 74th and State Avenue, extending south (in Sec. 9, Township 11, Range 24) along the center line of 74th Street as established in Road Record Book G, page 206, approximately 500 feet to the North right of way line of the benefit district road (72nd Street from 72nd Street and K-32 Highway to 75th Street and State Avenue) as shown on the proposed plans by Blauvelt and Buford which were approved by the Wyandotte County Engineer on November 15, 1961.

SAID PETITION was accompanied with Bond, as required by law, signed by as principal, and and as sureties, in the penal sum of DOLLARS, (\$.....)

BOND

WE, The undersigned, owning land along the line of the road described in the accompanying petition, hereby relinquish all claim of damage that we might have, either as owner or agent, by reason of land to be appropriated as right of way for said road, and waive notice to land owners, provided by law, and donate the land for right of way for said road through the lands, a description of which is placed opposite our several names:

Relinquishment
of Claim
for Damages

NAMES	Owner or Agent	DESCRIPTION	S	T	R	Total Number of Acres in Description
John A. Miller Marvin H. Matthews Fred D. Crane E. E. Edlund R. J. Edlund Eileen Miller Lucille Hinton Helen Rollwagen Isaac B. Smith Anthony C. Hartman John H. Gabel Raymond A. Godard						

I, one of the petitioners on the Petition herewith submitted, do hereby certify that all of the resident land owners owning land along the line of the road described therein have signed the within relinquishment except:

Signed:
 One of the Petitioners.

WYANDOTTE COUNTY, KANSAS

WHEREUPON, said bond was approved by the Board, and it appearing to the satisfaction of the Board, that the law had been substantially complied with, it was ordered, that Commissioner Robertson, Commissioner Meeks and Commissioner Sachen be appointed viewers of the proposed road, and that they meet in conjunction with the County Surveyor, at the of in Wyandotte Township, on the 24th day of May, 1963, and proceed to view and lay out said road, according to law, giving to all parties a hearing, and make due report of their proceedings to the County Board.

Appointment of Viewers

AFTERWARDS, TO-WIT: On the 25 day of April, 1963, James L. Conroy County Clerk, presented to said Board his certificate, under seal, setting forth, that pursuant to law he had caused public

ROAD NOTICE
State of Kansas, Wyandotte County, ss.
To Whom It May Concern:
Take notice, that a legal petition signed by Milton J. O'Neill and other householders of Wyandotte Township, in said County, has been presented to the Board of County Commissioners, praying for the vacation of a road, as follows, viz:
Beginning at the intersection of 74th and State Avenue, extending south (in Sec. 9, Twp. 11, R. 24) along the center line of 74th Street as established in Road Record Book G, page 206, approximately 500 feet to the north right of way line of the benefit district road (72nd Street from 72nd Street and K-32 Highway to 75th Street and State Avenue) as shown on the proposed plans by Blauvelt & Buford which were approved by the Wyandotte County Engineer on November 15, 1961.
And that said Board has appointed Courtney A. Robertson, Cordell D. Meeks and Albert J. Sachen viewers, who will meet at the point of beginning of said road, as petitioned for on the 24th day of May, 1963, and proceed to view said road, as the law directs, at which time and place all persons interested may attend and have a hearing. In case said viewers fail to meet on the day designated, they may meet on the following day, as provided by law, without further notice.
Witness my hand and the official seal of said County, this 25th day of April, 1963.
JAMES L. CONROY, County Clerk.
(Seal) (First Published May 1, 1963)
W-V 2-3-63

PROOF OF PUBLIC NOTICE

notice of said proposed road to be published in Wyandotte Echo (a weekly newspaper, published in Kansas City Kansas,) for two consecutive weeks and that said notice was so published in said newspaper, on the 2nd day of May, 1963, the 9th day of May, 1963, and the day of, 19, and also caused similar notices to be posted to public view upon the bulletin board in his office from April 25th, 1963, to June 3rd, 1963, and similar notices to be publicly posted in the following places, to-wit:
from 19, 19, at in Wyandotte Township
from 19, 19, at in Township
from 19, 19, at in Township
and had also caused record of same to be made in the County Commissioner's

County Surveyor's Report and Field Notes

ie " "
day of May, 1963, Thomas F. Lally County Surveyor

d, his report of survey of said proposed road, plat and field notes, in words and figures as

he Board, I met with Commissioner Robertson, Commissioner Meeks and Commissioner Sachen viewers, at the of in Wyandotte

Township, on the 24th day of May, 1963, and under the direction of said viewers, proceeded to survey said road as petitioned for, conspicuously marking the same throughout, and noting the courses and distances, and I do hereby certify that the following is a correct return of the survey of said road, and plat of the same, to-wit:

Beginning at the intersection of 74th Street and State Avenue, extending south (in Sec. 9, Township 11, Range 24) along the center line of 74th Street as established in Road Record Book G, page 206, approximately 500 feet to the North right of way line of the benefit district road (72nd Street from 72nd Street and K-32 Highway to 75th Street and State Avenue) as shown on the proposed plans by Blauvelt and Buford which were approved by the Wyandotte County Engineer on November 15, 1961.

Arms Bindery Co. 5077

PLAT AND FIELD NOTES IN FOLDER AS PER
RECORDED PLAT

County Surveyor's Plat and Field Notes

Field Notes

ALSO, upon said 3rd day of June, 1963, said Comm. Robertson, Comm. Meeks and Comm. Sachen, Viewers, presented to said County Board their several reports, as follows, to-wit:

"Pursuant to Commissioners' Notice, we met at the _____ of May, 1963 in Wyandotte Township, on the 24 day of May, 1963, and taking to our assistance _____ and _____, as chain carriers, and _____ as marker, proceeded to view the route of the road petitioned for, which was surveyed under our direction by Thomas F. Lally County Surveyor, the field notes and plat of which survey are hereto attached and form part of this report, and after careful deliberation we are of the opinion that said road is ^{not} practicable, and of ^{no} public utility, and recommend that it be granted, as ~~XXXXXX~~ Closed to public travel (VACATEE) ~~XXXXXX~~, and that it be established and ~~XXXXXX~~ feet wide."

Viewers' Report of View and Survey

Notice sent to Highway Commission 6/11/63

WYANDOTTE COUNTY, KANSAS

Viewers' Report of Damages Claimed and Awarded

And further report that the following is a complete list of the names of all persons (Owners, Agents or Guardians) who filed claims with us for damages or compensation, (which said claims are herewith submitted), by reason of the location and establishment of said proposed road and the amount awarded to each, by us, to-wit:

NAMES	Owner, Agent or Guardian	FRACTIONAL PART	Sec.	Twp.	R'ng	Acres Appropriated	Am't Claimed	Am't Awarded by Viewers	Commissioners Revision
No claims filed					no claims allowed				

Petitioner's Affidavit of Service of Notice

ALSO, upon said.....day of....., 19....., there was presented to said County Board, the affidavit of.....one of the petitioners aforesaid, setting forth that due notice of the.....of said proposed road, together with date of meeting of the Viewers, as per published notice of County Clerk, had been served upon each of the persons noted below, who, as Owners, Agents, or Guardians were all the persons through whose premises said road is proposed to be located, except those who have signed Relinquishment, to-wit:

Date When Notice Was Served	NAME OF PERSON	Owner, Agent or Guardian	FRACTIONAL PART	Sec.	Twp.	Range	REMARKS

Final Order of Board of County Commissioners

WHEREUPON, on the 3rd day of June, 1963, the following action thereon was had by said Board of County Commissioners, to-wit:

Upon due consideration, no legal objection having been offered against the ~~establishment~~ ^{Vacation} of said road, and believing the same to be of public utility, it is ORDERED: that the Viewers' Report of View and Report and Plat of Survey be adopted, and that said road be declared located and established as a public highway, in accordance therewith; full record thereof to be made in the County Road Record and Plat, as Road No. ~~XXXXXX~~ ^{Vacated}, and the Trustees of Wyandotte Township be notified to cause the same to be ~~opened~~ ^{Closed} for public travel.

I CERTIFY, that the foregoing is a complete record of the location and establishment of said road No....., as required by law to be made, and that the same was recorded on the.....day of....., 19.....

County Clerk.

ROAD RECORD

Acme Bindery Co. 8057

Road No.

BE IT REMEMBERED, That on the 23 day of April, 1963, a Road Petition signed by James Muder and 15 others, was presented to the Board of County Commissioners of Wyandotte County, Kansas, praying for Location of a certain road, described as follows, to-wit:

PETITION

A 50.0 foot right of way, the canterline being more particularly described as follows:

Beginning at a point on the West line of Skyview Subdivision, a subdivision of land in Wyandotte County, Kansas, according to the recorded plat thereof said point being 407.26 feet South of the North line of Section 5, Township 11, Range 24, thence West parallel with said North line of Section 5, 55.0 feet more or less to a point on the East line of Rick Addition, a subdivision of land in Wyandotte County, Kansas, according to the recorded plat thereof, said point being 407.26 feet South of the North line of said section.

Recommended width be 50 feet ~~wide~~

SAID PETITION was accompanied with Bond, as required by law, signed by as principal, and as sureties, in the penal sum of DOLLARS, (\$.....)

BOND

WE, The undersigned, owning land along the line of the road described in the accompanying petition, hereby relinquish all claim of damage that we might have, either as owner or agent, by reason of land to be appropriated as right of way for said road, and waive notice to land owners, provided by law, and donate the land for right of way for said road through the lands, a description of which is placed opposite our several names:

Relinquishment
of Claim
for Damages

NAMES	Owner or Agent	DESCRIPTION	S	T	R	Total Number of Acres in Description
Kenneth Flanagan Richard A. Seubac James M. Fitzpatrick Tudor M. Nellor J. H. Lake Ira Gaulding Bernard Jakseter Dr. Meyer L. L. Daugherty John L. Smith Floyd Tedrow W. K. Hellwig R. J. Mosley Courtney Diddle Charles F. Goetz						

I, one of the petitioners on the Petition herewith submitted, do hereby certify that all of the resident land owners owning land along the line of the road described therein have signed the within relinquishment except:

Signed:
One of the Petitioners.

WYANDOTTE COUNTY, KANSAS

WHEREUPON, said bond was approved by the Board, and it appearing to the satisfaction of the Board, that the law had been substantially complied with, it was ordered, that Commissioner Robertson, Commissioner Meeks and Commissioner Sachen be appointed viewers of the proposed road, and that they meet in conjunction with the County Surveyor, at the of in Wyandotte Township, on the 24th day of May, 1963, and proceed to view and lay out said road, according to law, giving to all parties a hearing, and make due report of their proceedings to the County Board.

Appointment of Viewers

AFTERWARDS, TO-WIT: On the 25th day of April, 1963, James L. Conroy County Clerk, presented to said Board his certificate, under seal, setting forth, that pursuant to law he had caused public

ROAD NOTICE State of Kansas, Wyandotte County, as To Whom It May Concern: Take notice, that a legal petition signed by James Muder, Manager of Wyandotte Township Water Dept., and other householders of Wyandotte Township, in said County, has been presented to the Board of County Commissioners, praying for the location of a 50.0 foot strip of right of way, as follows, viz: A 50.0 foot right of way, the center line being more particularly described as follows: Beginning at a point on the West line of Skyview Subdivision, a subdivision of land in Wyandotte County, Kansas, according to the recorded plat thereof, said point being 407.26 feet South of the North line of Section 5, Township 11, Range 24, thence West parallel with said North line of Section 5, 55.0 feet more or less to a point on the East line of Rick Addition, a subdivision of land in Wyandotte County, Kansas, according to the recorded plat thereof, said point being 407.26 feet South of the North line of said section. And that said Board has appointed Courtney A. Robertson, Cordell D. Meeks and Albert J. Sachen viewers, who will meet at the point of beginning of said road, as petitioned for on the 24th day of May, 1963, and proceed to view said road, as the law directs, at which time and place all persons interested may attend and have a hearing. In case said viewers fail to meet on the day designated, they may meet on the following day, as provided by law, without further notice. Witness my hand and the official seal of said County, this 25th day of April, 1963. JAMES L. CONROY, County Clerk. (Seal) (First Published May 1, 1963) St. W. B. 1-4-28

PROOF OF PUBLIC NOTICE

County Surveyor's Report and Field Notes

notice of said proposed road to be published in Wyandotte Echo (a weekly newspaper, published in Kansas City, Kansas, Kansas,) for two consecutive weeks and that said notice was so published in said newspaper, on the 2nd day of May, 1963, the 9th day of May, 1963, and the day of 1963, and also caused similar notices to be posted to public view upon the bulletin board in his office from April 25th 1963, to June 3rd 1963, and similar notices to be publicly posted in the following places, to-wit: from 1963, at in Wyandotte Township from 1963, at in Township from 1963, at in Township and had also caused record of same to be made in the County Commissioner's

of May 1963, Thomas F. Lally County Surveyor

his report of survey of said proposed road, plat and field notes, in words and figures as

Board, I met with Courtney A. Robertson, Cordell D. Meeks and viewers, at the of in Wyandotte

May 1963, and under the direction of said viewers, proceeded

to survey said road as petitioned for, conspicuously marking the same throughout, and noting the courses and distances, and

I do hereby certify that the following is a correct return of the survey of said road, and plat of the same, to-wit:

A 50.0 foot rightof way, the center line being more particularly described as follows: Beginning at a point on the West line of Skyview Subdivision, a subdivision of land in Wyandotte county, Kansas, according to the recorded plat thereof, said point being 407.26 feet South of the North line of Section 5, Township 11, Range 24, thence West parallel with said North line of Section 5, 55.0 feet more or less to a point on the East line of Rick addition, A subdivision of land in Wyandotte County, Kansas, according to the recorded plat thereof, said point being 407.26 feet south of the North line of said section.

Acme Binding Co. 1957

Plat and Field notes in Folder

as per recorded Plat

County Surveyor's Plat and Field Notes

Field Notes

ALSO, upon said 3rd day of June, 1963, said Comm. Robertson, Comm. Meeks and Comm. Sachen, Viewers, presented to said County Board their several reports, as follows, to-wit:

"Pursuant to Commissioners' Notice, we met at the 24th of May in Wyandotte Township, on the 24th day of May, 1963, and taking to our assistance and _____, as chain carriers, and _____ as marker, proceeded to view the route of the road petitioned for, which was surveyed under our direction by Thomas F. Lally County Surveyor, the field notes and plat of which survey are hereto attached and form part of this report, and after careful deliberation we are of the opinion that said road is practicable, and of public utility, and recommend that it be granted, as located and surveyed, and that it be established and opened _____ feet wide."

Viewers' Report of View and Survey

Notice sent to Highway Commission 6-11-63

WYANDOTTE COUNTY, KANSAS

Viewers' Report of Damages Claimed and Awarded

And further report that the following is a complete list of the names of all persons (Owners, Agents or Guardians) who filed claims with us for damages or compensation, (which said claims are herewith submitted), by reason of the location and establishment of said proposed road and the amount awarded to each, by us, to-wit:

NAMES	Owner, Agent or Guardian	FRACTIONAL PART	Sec.	Twp.	R'nge	Acres Appropriated	Am't Claimed	Am't Awarded by Viewers	Commissioners Revision
No claims filed					No claims allowed				

Petitioner's Affidavit of Service of Notice

ALSO, upon said.....day of....., 19....., there was presented to said County Board, the affidavit of.....one of the petitioners aforesaid, setting forth that due notice of the.....of said proposed road, together with date of meeting of the Viewers, as per published notice of County Clerk, had been served upon each of the persons noted below, who, as Owners, Agents, or Guardians were all the persons through whose premises said road is proposed to be located, except those who have signed Relinquishment, to-wit:

Date When Notice Was Served	NAME OF PERSON	Owner, Agent or Guardian	FRACTIONAL PART	Sec.	Twp.	Range	REMARKS

Final Order of Board of County Commissioners

WHEREUPON, on the 3rd day of June....., 19⁶³....., the following action thereon was had by said Board of County Commissioners, to-wit:

Upon due consideration, no legal objection having been offered against the establishment of said road, and believing the same to be of public utility, it is ORDERED: that the Viewers' Report of View and Report and Plat of Survey be adopted, and that said road be declared located and established as a public highway, in accordance therewith; full record thereof to be made in the County Road Record and Plat, as Road No....., and the Trustees of.....Wyandotte.....Township be notified to cause the same to be opened for public travel.

I CERTIFY, that the foregoing is a complete record of the location and establishment of said road No....., as required by law to be made, and that the same was recorded on the.....day of....., 19.....

County Clerk.

ROAD RECORD

201

Acme Bindery Co. 5057

Road No. _____
BE IT REMEMBERED, That on the 8th day of May, 1963, a Road Petition signed by Charles A. Burton and 13 others, was presented to the Board of County Commissioners of Wyandotte County, Kansas, praying for Location of a certain road, described as follows, to-wit:

PETITION

Beginning at 54th Street, from the Center Line of Leavenworth Road going North 1012.5 feet and terminating 1012.5 feet North of the Center Line of Leavenworth Road.

SAID PETITION was accompanied with Bond, as required by law, signed by _____ as principal, and _____ as sureties, in the penal sum of _____ DOLLARS, (\$_____)

BOND

WE, The undersigned, owning land along the line of the _____ road described in the accompanying petition, hereby relinquish all claim of damage that we might have, either as owner or agent, by reason of land to be appropriated as right of way for said road, and waive notice to land owners, provided by law, and donate the land for right of way for said road through the lands, a description of which is placed opposite our several names:

Relinquishment
of Claim
for Damages

NAMES	Owner or Agent	DESCRIPTION	S	T	R	Total Number of Acres in Description
Robert W. Armstrong C. W. Ragan S. Leavendusky John Shomin Charles Cox, Jr. James F. Hisel James Heppler Herman W. Price Charles G. Folsom Clyde Mullis Al Gerjovich John M. Modrcin Kenneth V. Charleson Charles A. Burton						

I, _____ one of the petitioners on the Petition herewith submitted, do hereby certify that all of the resident land owners owning land along the line of the road described therein have signed the within relinquishment except: _____

Signed: _____
 One of the Petitioners.

WYANDOTTE COUNTY, KANSAS

Appointment of Viewers

WHEREUPON, said bond was approved by the Board, and it appearing to the satisfaction of the Board, that the law had been substantially complied with, it was ordered, that Commissioner Robertson, Commissioner Meeks and Commissioner Sachen be appointed viewers of the proposed road, and that they meet in conjunction with the County Surveyor, at the of in Quindaro Township, on the 14th day of June, 1963, and proceed to view and lay out said road, according to law, giving to all parties a hearing, and make due report of their proceedings to the County Board.

AFTERWARDS, TO-WIT: On the 13 day of May, 1963 James L. Conroy

LEGAL NOTICES

ROAD NOTICE
State of Kansas, Wyandotte County, ss.
To Whom it May Concern:
Take notice, that a legal petition signed by Charles A. Burton and other householders of Quindaro Township, in said County, has been presented to the Board of County Commissioners, praying for the location of a road, as follows, viz:
Beginning at 54th Street, from the Center Line of Leavenworth Road going North 1012.5 feet and terminating 1012.5 feet North of the Center Line of Leavenworth Road.
And that said Board has appointed Courtney A. Robertson, Cordell D. Meeks and Albert J. Sachen viewers, who will meet at the point of beginning of said road, as petitioned for on the 14th day of June, 1963, and proceed to view said road, as the law directs, at which time and place all persons interested may attend and have a hearing. In case said viewers fail to meet on the day designated, they may meet on the following day, as provided by law without further notice.
Witness my hand and the official seal of said County, this 13th day of May, 1963. JAMES L. CONROY, County Clerk.

Board his certificate, under seal, setting forth, that pursuant to law he had caused public notice of said proposed road to be published in Wyandotte Echo (a weekly newspaper, published in Kansas City, Kansas, Kansas.) for two consecutive weeks and that said notice was so published in said newspaper, on the 16th day of May, 1963, the 23rd day of May, 1963, and the day of, 19, and also caused similar notices to be posted to public view upon the bulletin board in his office from May 13th, 1963, to June 14, 1963, and similar notices to be publicly posted in the following places, to-wit: from 5-13, 1963 6-14, 1963, at in Quindaro Township from 19, 19, at in Township from 19, 19, at in Township and had also caused record of same to be made in the County Commissioner's

PROOF OF PUBLIC NOTICE

County Clerk, " June 1963, Thomas F. Lally County Surveyor

County Surveyor's Report and Field Notes

presented to said County Board, his report of survey of said proposed road, plat and field notes, in words and figures as follows, to-wit:

Pursuant to the order of the Board, I met with Commissioner Robertson, Commissioner Meeks and Commissioner Sachen viewers, at the of in Quindaro Township, on the 14 day of June, 1963, and under the direction of said viewers, proceeded to survey said road as petitioned for, conspicuously marking the same throughout, and noting the courses and distances, and I do hereby certify that the following is a correct return of the survey of said road, and plat of the same, to-wit:

Beginning at 54th Street, from the Center line of Leavenworth Road going North 1012.5 feet and terminating 1012.5 feet North of the Center Line of Leavenworth Road.

ROAD RECORD

Arno Bindery Co. 5037

PLAT AND FIELD NOTES IN FOLDER

County
Surveyor's
Plat and
Field Notes

Field Notes

ALSO, upon said 20th day of June, 1963, said Comm. Robertson, Comm. Meeks and Comm. Sachen, Viewers, presented to said County Board their several reports, as follows, to-wit:

"Pursuant to Commissioners' Notice, we met at the _____ of _____ in Quindaro Township, on the 14th day of June, 1963, and taking to our assistance _____ and _____, as chain carriers, and _____ as marker, proceeded to view the route of the road petitioned for, which was surveyed under our direction by Thomas F. Lally, County Surveyor, the field notes and plat of which survey are hereto attached and form part of this report, and after careful deliberation we are of the opinion that said road is practicable, and of public utility, and recommend that it be granted, as located and surveyed, and that it be established and opened _____ feet wide."

Viewers' Report
of View and
Survey

WYANDOTTE COUNTY, KANSAS

Viewers' Report of Damages Claimed and Awarded

And further report that the following is a complete list of the names of all persons (Owners, Agents or Guardians) who filed claims with us for damages or compensation, (which said claims are herewith submitted), by reason of the location and establishment of said proposed road and the amount awarded to each, by us, to-wit:

NAMES	Owner, Agent or Guardian	FRACTIONAL PART	Sec.	Twp.	R'nge	Acres Appropriated	Am't Claimed	Am't Awarded by Viewers	Commissioners Revision
NO CLAIMS FILED			NO CLAIMS ALLOWED						

Petitioner's Affidavit of Service of Notice

ALSO, upon said..... day of....., 19....., there was presented to said County Board, the affidavit of..... one of the petitioners aforesaid, setting forth that due notice of the..... of said proposed road, together with date of meeting of the Viewers, as per published notice of County Clerk, had been served upon each of the persons noted below, who, as Owners, Agents, or Guardians were all the persons through whose premises said road is proposed to be located, except those who have signed Relinquishment, to-wit:

Date When Notice Was Served	NAME OF PERSON	Owner, Agent or Guardian	FRACTIONAL PART	Sec.	Twp.	Range	REMARKS

Final Order of Board of County Commissioners

WHEREUPON, on the 20th day of June....., 19⁶³....., the following action thereon was had by said Board of County Commissioners, to-wit:

Upon due consideration, no legal objection having been offered against the establishment of said road, and believing the same to be of public utility, it is ORDERED: that the Viewers' Report of View and Report and Plat of Survey be adopted, and that said road be declared located and established as a public highway, in accordance therewith; full record thereof to be made in the County Road Record and Plat, as Road No....., and the Trustees of Quindaro Township be notified to cause the same to be opened for public travel.

I CERTIFY, that the foregoing is a complete record of the location and establishment of said road No....., as required by law to be made, and that the same was recorded on the 20th day of June....., 19⁶³.....

County Clerk.

ROAD RECORD

Acme Bindery Co. 8057

Road No. _____

BE IT REMEMBERED, That on the 4th day of March, 19 63, a Road Petition signed by W. J. Brotherson and 12 others, was presented to the Board of County Commissioners of Wyandotte County, Kansas, praying for Location of a certain road, described as follows, to-wit:

PETITION

86th Street, 86th Street Terrace and Lafayette Avenue as shown on the recorded plat of Council Grove, a subdivision of land in Wyandotte County, Kansas

SAID PETITION was accompanied with Bond, as required by law, signed by _____ as principal, and _____ as sureties, in the penal sum of _____ DOLLARS, (\$ _____)

BOND

WE, The undersigned, owning land along the line of the _____ road described in the accompanying petition, hereby relinquish all claim of damage that we might have, either as owner or agent, by reason of land to be appropriated as right of way for said road, and waive notice to land owners, provided by law, and donate the land for right of way for said road through the lands, a description of which is placed opposite our several names:

Relinquishment
of Claim
for Damages

NAMES	Owner or Agent	DESCRIPTION	S	T	R	Total Number of Acres in Description
Ben Johannes Donald L. Prier Mrs Jack Higman John Hughes Raymond S. Stover C. A. Pruessner W. A. Toman, Jr. J. L. Wise Alton J. Wilson Chas. E. Taylor Gordon Lindsey G. Walker						

I, _____ one of the petitioners on the Petition herewith submitted, do hereby certify that all of the resident land owners owning land along the line of the road described therein have signed the within relinquishment except: _____

Signed: _____
One of the Petitioners.

WYANDOTTE COUNTY, KANSAS

WHEREUPON, said bond was approved by the Board, and it appearing to the satisfaction of the Board, that the law had been substantially complied with, it was ordered, that Commissioner Robertson, Commissioner Sachen and Commissioner Meeks be appointed viewers of the proposed road, and that they meet in conjunction with the County Surveyor, at the of in Quindaro Township, on the 14th day of June, 1963, and proceed to view and lay out said road,

Appointment of Viewers

parties a hearing, and make due report of their proceedings to the County Board.

LEGAL NOTICE
ROAD NOTICE
 State of Kansas, Wyandotte County, ss.
 To Whom It May Concern:
 Take notice, that a legal petition signed by W. J. Brotherson and other householders of Quindaro Township, in said County, has been presented to the Board of County Commissioners, praying for the location of roads, as follows, viz:
 Beginning at a point 167 feet East and 60 feet North of the Southwest Corner of the Southeast Quarter of Section 31, Township 16 South, Range 24 East; thence Northerly 434.39 feet of 86th Street; 258.54 feet of 86th Street Terrace and 422.05 feet of Lafayette Avenue in Council Grove as shown on the plat of said subdivision.
 And that said Board has appointed Courtney A. Robertson, Cordell D. Meeks and Albert J. Sachen viewers, who will meet at the point of beginning of said roads, as petitioned for on the 14th day of June, 1963, and proceed to view said roads, as the law directs, at which time and place all persons interested may attend and have a hearing. In case said viewers fail to meet on the day designated, they may meet on the following day, as provided by law, without further notice.
 Witness my hand and the official seal of said County, this 9th day of May, 1963.
 JAMES L. CONROY,
 County Clerk.
 (Seal) (First Published May 15, 1963)
 S. W. R. 5-22-63.

On the 9th day of May, 1963, James L. Conroy

and Board his certificate, under seal, setting forth, that pursuant to law he had caused public

notice of said proposed road to be published in Wyandotte Echo (a weekly newspaper, published in Kansas City, Kansas,) for two consecutive weeks and that said notice was so published in said newspaper, on the 16th day of May, 1963, the 23

day of May, 1963, and the day of 1963, and also caused similar notices to be posted to public view upon the bulletin board in his office from May 9th 1963, to June 14, 1963, and similar notices to be publicly

posted in the following places, to-wit:

from 5-9 19 63 6-14 19 63 at in Quindaro Township

from 19 19, at in Township

from 19 19, at in Township and had also caused record of same to be made in the County Commissioner's

of June, 1963, Thomas F. Lally County Surveyor

presented to said County Board, his report of survey of said proposed road, plat and field notes, in words and figures as follows, to-wit:

Pursuant to the order of the Board, I met with Commissioner Robertson, Commissioner Meeks and Commissioner Sachen viewers, at the of in Quindaro Township, on the 14 day of June, 1963, and under the direction of said viewers, proceeded to survey said road as petitioned for, conspicuously marking the same throughout, and noting the courses and distances, and I do hereby certify that the following is a correct return of the survey of said road, and plat of the same, to-wit:


86th Steet, 86th Street Terrace and Lafayette Avenue as shown on the recorded plat of Council Grove, a subdivision of land in Wyandotte County, Kansas.

PROOF OF PUBLIC NOTICE

County Surveyor's Report and Field Notes

ROAD RECORD

Am. Binding Co. 1957



County
Surveyor's
Plat and
Field Notes

Field Notes

ALSO, upon said 20th day of June, 1963, said Comm. Robertson, Comm. Meeks and Comm. Sachen, Viewers, presented to said County Board their several reports, as follows, to-wit:

"Pursuant to Commissioners' Notice, we met at the _____ of _____ in Quindaro Township, on the 14th day of June, 1963, and taking to our assistance _____ and _____, as chain carriers, and _____ as marker, proceeded to view the route of the road petitioned for, which was surveyed under our direction by Thomas F. Lally County Surveyor, the field notes and plat of which survey are hereto attached and form part of this report, and after careful deliberation we are of the opinion that said road is practicable, and of public utility, and recommend that it be granted, as located and surveyed, and that it be established and opened _____ feet wide."

Viewers' Report
of View and
Survey

Notice Sent to Highway Commission 6-20-63

WYANDOTTE COUNTY, KANSAS

Viewers' Report of Damages Claimed and Awarded

And further report that the following is a complete list of the names of all persons (Owners, Agents or Guardians) who filed claims with us for damages or compensation, (which said claims are herewith submitted), by reason of the location and establishment of said proposed road and the amount awarded to each, by us, to-wit:

NAMES	Owner, Agent or Guardian	FRACTIONAL PART	Sec.	Twp.	R'ng	Acres Appropriated	Am't Claimed	Am't Awarded by Viewers	Commissioners Revision
NO CLAIMS FILED					NO CLAIMS ALLOWED				

Petitioner's Affidavit of Service of Notice

ALSO, upon said.....day of....., 19....., there was presented to said County Board, the affidavit of.....one of the petitioners aforesaid, setting forth that due notice of the.....of said proposed road, together with date of meeting of the Viewers, as per published notice of County Clerk, had been served upon each of the persons noted below, who, as Owners, Agents, or Guardians were all the persons through whose premises said road is proposed to be located, except those who have signed Relinquishment, to-wit:

Date When Notice Was Served	NAME OF PERSON	Owner, Agent or Guardian	FRACTIONAL PART	Sec.	Twp.	Range	REMARKS

Final Order of Board of County Commissioners

WHEREUPON, on the 20th day of June....., 193....., the following action thereon was had by said Board of County Commissioners, to-wit:

Upon due consideration, no legal objection having been offered against the establishment of said road, and believing the same to be of public utility, it is ORDERED: that the Viewers' Report of View and Report and Plat of Survey be adopted, and that said road be declared located and established as a public highway, in accordance therewith; full record thereof to be made in the County Road Record and Plat, as Road No....., and the Trustees of Quindaro Township be notified to cause the same to be opened for public travel.

I CERTIFY, that the foregoing is a complete record of the location and establishment of said road No....., as required by law to be made, and that the same was recorded on the..... day of....., 19.....

County Clerk.

ROAD RECORD

Acme Bindery Co. 8857

Road No. _____
BE IT REMEMBERED, That on the 17th day of October, 1961, a Road Petition signed by _____ and 13 others, was presented to the Board of County Commissioners of Wyandotte County, Kansas, praying for Location of a certain road, described as follows, to-wit:

PETITION

73rd Street Terrace, 74th Street, and Lafayette, as shown on the recorded plat of Millhaven, a subdivision of land in Wyandotte County, Kansas

SAID PETITION was accompanied with Bond, as required by law, signed by _____ as principal, and _____ as sureties, in the penal sum of _____ DOLLARS, (\$ _____)

BOND

WE, The undersigned, owning land along the line of the _____ road described in the accompanying petition, hereby relinquish all claim of damage that we might have, either as owner or agent, by reason of land to be appropriated as right of way for said road, and waive notice to land owners, provided by law, and donate the land for right of way for said road through the lands, a description of which is placed opposite our several names:

Relinquishment
of Claim
for Damages

NAMES	Owner or Agent	DESCRIPTION	S	T	R	Total Number of Acres in Description
Louis C. Miller R. G. Lawson Ralph F. Miller John Burdick, Jr. John Miller Donald J. Eubanks LeRoy E. Miller Joan C. Preece Frank G. Waters Norman K. Trevatt Raymond W. Ragow T. A. Pierce Charles F. Chappell						

I, _____ one of the petitioners on the Petition herewith submitted, do hereby certify that all of the resident land owners owning land along the line of the road described therein have signed the within relinquishment except: _____

Signed: _____
One of the Petitioners.

WYANDOTTE COUNTY, KANSAS

WHEREUPON, said bond was approved by the Board, and it appearing to the satisfaction of the Board, that the law had been substantially complied with, it was ordered, that Commissioner Robertson, Commissioner Meeks and Commissioner Sachen be appointed viewers of the proposed road, and that they meet in conjunction with the County Surveyor, at the of in Quindaro Township, on the 28 day of June, 19 63, and proceed to view and lay out said road,

Appointment of Viewers

giving to all parties a hearing, and make due report of their proceedings to the County Board.

ROAD NOTICE State of Kansas, Wyandotte County, ss. To Whom It May Concern: Take notice, that a legal petition signed by Louis C. Miller and other householders of Quindaro Township, in said County, has been presented to the Board of County Commissioners, praying for the location of roads, as follows, viz: Beginning at 73rd Terrace and Parallel Road, thence north along 73rd Terrace to Greeley, also beginning at 73rd Terrace, thence west along Lafayette to 74th Street, also beginning at Lafayette, thence north along 74th Street to Greeley. The above described roads being in Millhaven, a subdivision of land in Wyandotte County, Kansas. And that said Board has appointed Courtney A. Robertson, Cordell D. Meeks and Albert J. Sachen viewers, who will meet at the point of beginning of said roads, as petitioned for on the 28th day of June, 1963, and proceed to view said roads, as the law directs, at which time and place all persons interested may attend and have a hearing. In case said viewers fail to meet on the day designated, they may meet on the following day, as provided by law, without further notice. Witness my hand and the official seal of said County, this 31st day of May, 1963. JAMES L. CONROY, County Clerk. (Seal) (First Published June 4, 1963) St. W. S. 4-12-63.

On the 31st day of May, 19 63, James L. Conroy

County Clerk Board his certificate, under seal, setting forth, that pursuant to law he had caused public

notice of said proposed road to be published in Wyandotte Echo

(a weekly newspaper, published in Kansas City Kansas,)

for two consecutive weeks and that said notice was so published in said newspaper,

on the 6th day of June, 19 63, the 13

day of June, 19 63, and the day of

19, and also caused similar notices to be posted to

public view upon the bulletin board in his office from May 31, 1963

19, to July 5, 1963, 19, and similar notices to be publicly

posted in the following places, to-wit:

from 5-31 19 63, 6-28 1963, at in Quindaro Township

from 19, 19, at in Township

from 19, 19, at in Township

and had also caused record of same to be made in the County Commissioner's

ALSO, upon said 1st day of July, 19 63, Thomas F. Lally County Surveyor

presented to said County Board, his report of survey of said proposed road, plat and field notes, in words and figures as

follows, to-wit:

Pursuant to the order of the Board, I met with Commissioners Robertson, Commissioner Meeks and

Commissioner Sachen viewers, at the of in Quindaro

Township, on the 28 day of June, 19 63, and under the direction of said viewers, proceeded

to survey said road as petitioned for, conspicuously marking the same throughout, and noting the courses and distances, and

I do hereby certify that the following is a correct return of the survey of said road, and plat of the same, to-wit:

73rd Street Terrace, 74th Street, and Lafayette, as shown on the recorded plat of

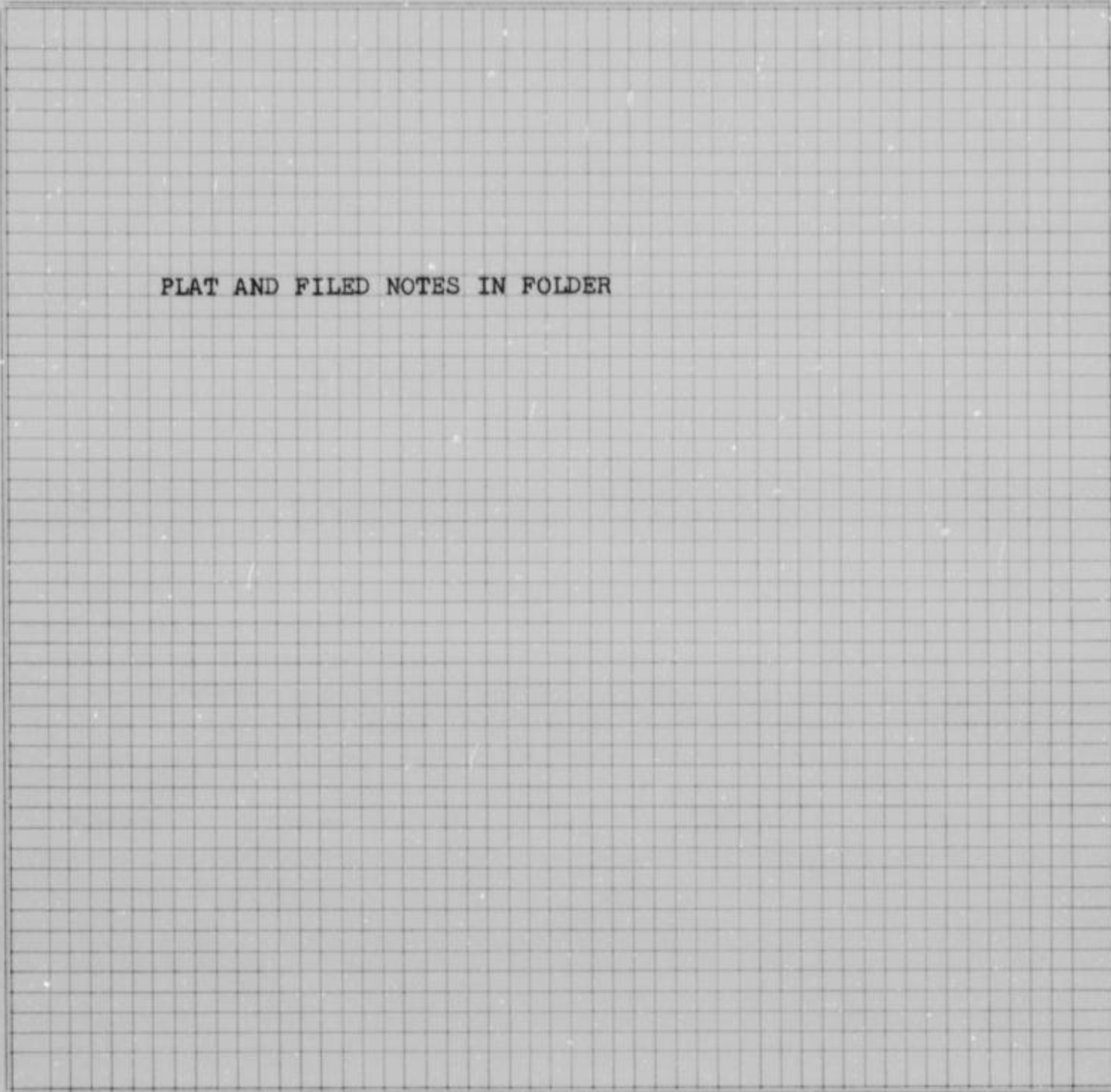
Millhaven a subdivision of land in Wyandotte County, Kansas

PROOF OF PUBLIC NOTICE

County Surveyor's Report and Field Notes

ROAD RECORD

Acme Binding Co. 1957



PLAT AND FILED NOTES IN FOLDER

County Surveyor's Plat and Field Notes

Field Notes

ALSO, upon said 5 day of July, 1963, said Comissioners Robertson, Meeks and Sachen, Viewers, presented to said County Board their several reports, as follows, to-wit:

"Pursuant to Commissioners' Notice, we met at the _____ of _____ in Quindaro Township, on the 28th day of June, 1963, and taking to our assistance _____ and _____, as chain carriers, and _____ as marker, proceeded to view the route of the road petitioned for, which was surveyed under our direction by Thomas F. Lally County Surveyor, the field notes and plat of which survey are hereto attached and form part of this report, and after careful deliberation we are of the opinion that said road is practicable, and of public utility, and recommend that it be granted, as located and surveyed, and that it be established and opened _____ feet wide."

Viewers' Report of View and Survey

Notice Sent to Highway Commission July 5, 1963

WYANDOTTE COUNTY, KANSAS

Viewers' Report of Damages Claimed and Awarded

And further report that the following is a complete list of the names of all persons (Owners, Agents or Guardians) who filed claims with us for damages or compensation, (which said claims are herewith submitted), by reason of the location and establishment of said proposed road and the amount awarded to each, by us, to-wit:

NAMES	Owner, Agent or Guardian	FRACTIONAL PART	Sec.	Twp.	R'ng	Acres Appropriated	Am't Claimed	Am't Awarded by Viewers	Commissioners Revision
NO CLAIMS FILED					NO CLAIMS ALLOWED				

Petitioner's Affidavit of Service of Notice

ALSO, upon said..... day of....., 19....., there was presented to said County Board, the affidavit of.....one of the petitioners aforesaid, setting forth that due notice of the.....of said proposed road, together with date of meeting of the Viewers, as per published notice of County Clerk, had been served upon each of the persons noted below, who, as Owners, Agents, or Guardians were all the persons through whose premises said road is proposed to be located, except those who have signed Relinquishment, to-wit:

Date When Notice Was Served	NAME OF PERSON	Owner, Agent or Guardian	FRACTIONAL PART	Sec.	Twp.	Range	REMARKS

Final Order of Board of County Commissioners

WHEREUPON, on the 5th day of July....., 19 63., the following action thereon was had by said Board of County Commissioners, to-wit:

Upon due consideration, no legal objection having been offered against the establishment of said road, and believing the same to be of public utility, it is ORDERED: that the Viewers' Report of View and Report and Plat of Survey be adopted, and that said road be declared located and established as a public highway, in accordance therewith; full record thereof to be made in the County Road Record and Plat, as Road No....., and the Trustees of Quindaro Township be notified to cause the same to be opened for public travel.

I CERTIFY, that the foregoing is a complete record of the location and establishment of said road No....., as required by law to be made, and that the same was recorded on the..... day of....., 19.....

County Clerk.

ROAD RECORD

Acme Bindery Co. 2057

Road No. _____
BE IT REMEMBERED, That on the 27 day of May, 1963, a Road Petition signed by
 Ralph H. Wall and 12 others, was presented to the Board of County Commissioners of
 Wyandotte County, Kansas, praying for Vacation of a certain road, described as follows, to-wit:

PETITION

All Lots and roads in the plat of Wall Bridge, as recorded in the office
 of the Register of Deeds, a subdivision of land in Wyandotte County, Kansas.

SAID PETITION was accompanied with Bond, as required by law, signed by _____
 as principal, and _____ and _____ as sureties, in the
 penal sum of _____ DOLLARS, (\$ _____)

BOND

WE, The undersigned, owning land along the line of the _____ road described in the accompanying
 petition, hereby relinquish all claim of damage that we might have, either as owner or agent, by reason of land to be appropri-
 ated as right of way for said road, and waive notice to land owners, provided by law, and donate the land for right of way
 for said road through the lands, a description of which is placed opposite our several names:

Relinquishment
 of Claim
 for Damages

NAMES	Owner or Agent	DESCRIPTION	S	T	R	Total Number of Acres in Description
Ella Martin Carl A. Schmidt Kenneth Petty David A. Ives Charles W. Johnson D. H. Leighton Wm. L. Pope John W. Wiseman Verl G. Mehl Buck R. Gratny Marshall G. Jacoby Theodore E. Perry Thelma L. Wall Ralph H. Wall						

I, _____ one of the petitioners on the Petition herewith
 submitted, do hereby certify that all of the resident land owners owning land along the line of the road described therein
 have signed the within relinquishment except: _____

Signed: _____
 One of the Petitioners.

WYANDOTTE COUNTY, KANSAS

WHEREUPON, said bond was approved by the Board, and it appearing to the satisfaction of the Board, that the law had been substantially complied with, it was ordered, that Commissioner Robertson, Commissioner Meeks and Commissioner Sachen be appointed viewers of the proposed road, and that they meet in conjunction with the County Surveyor, at the of in Shawnee Township, on the 5th day of July, 1963, and proceed to view and lay out said road,

Appointment of Viewers

LEGAL NOTICES ROAD NOTICE State of Kansas, Wyandotte County, ss. To Whom It May Concern: Take notice, that a legal petition signed by Ralph H. Wall, President, and I. W. Johnson, Secretary of Wall Bridge, Inc., and other householders of Shawnee Township, in said County, has been presented to the Board of County Commissioners, praying for the vacation of the plat of Wall Bridge Sub. and the roads therein dedicated, as follows, viz: The plat lying within the Northeast 1/4 of the Northwest 1/4 of the Southeast 1/4 of Section 22, Township 11, Range 18. The roads therein being designated as Forest Drive and 18th Street Terrace. And that said Board has appointed Courtney A. Robertson, Cordell D. Meeks and Albert J. Sachen viewers, who will meet at the point of beginning of said roads, as petitioned for on the 5th day of July, 1963, and proceed to view said roads, as the law directs, at which time and place all persons interested may attend and have a hearing. In case said viewers fail to meet on the day designated, they may meet on the following day as provided by law, without further notice. Witness my hand and the official seal of said County, this 3rd day of June, 1963. JAMES L. CONROY, County Clerk. (Seal) (First Published June 3, 1963) 44-W.R.-4-27-63.

PROOF OF PUBLIC NOTICE

parties a hearing, and make due report of their proceedings to the County Board. On the 3rd day of June, 1963, James L. Conroy said Board his certificate, under seal, setting forth, that pursuant to law he had caused public notice of said proposed road to be published in The Wyandotte Echo (a weekly newspaper, published in Kansas City, Kansas,) for two consecutive weeks and that said notice was so published in said newspaper, on the 6th day of June, 1963, the 13th day of June, 1963, and the 20th day of June & 27th June, 1963, and also caused similar notices to be posted to public view upon the bulletin board in his office from June 3rd, 1963, to July 5th, 1963, and similar notices to be publicly posted in the following places, to-wit: from 6-3-1963 to 7-5-1963, at in Shawnee Township from 19, 19, at in Township from 19, 19, at in Township and had also caused record of same to be made in the County Commissioner's age " " day of July, 1963 Thomas F. Lally County Surveyor

County Surveyor's Report and Field Notes

presented to said County Board, his report of survey of said proposed road, plat and field notes, in words and figures as follows, to-wit: Pursuant to the order of the Board, I met with Commissioner Robertson, Commissioner Meeks and Commissioner Sachen viewers, at the of in Shawnee Township, on the 5th day of July, 1963, and under the direction of said viewers, proceeded to survey said road as petitioned for, conspicuously marking the same throughout, and noting the courses and distances, and I do hereby certify that the following is a correct return of the survey of said road, and plat of the same, to-wit:

All Lots and Roads in the plat of Wall Bridge, as recorded in the office of the Register of Deeds, a subdivision of land in Wyandotte County, Kansas.

Acme Bindery Co. 1957

PLAT AND FILED NOTES IN FOLDER AS PER
RECORDED PLAT.....

County Surveyor's Plat and Field Notes

Field Notes

ALSO, upon said 11th day of July, 1963, said Comm. Robertson, Comm. Meeks and Comm. Sachen, Viewers, presented to said County Board their several reports, as follows, to-wit:

"Pursuant to Commissioners' Notice, we met at the _____ of _____ in Shawnee Township, on the 5th day of July, 1963, and taking to our assistance _____ and _____, as chain carriers, and _____ as marker, proceeded to view the route of the road petitioned for, which was surveyed under our direction by Thomas F. Lally County Surveyor, the field notes and plat of which survey are hereto attached and form part of this report, and after careful deliberation we are of the opinion that said road is ~~practicable~~ ^{NOT} ~~of public utility~~ ^{NO}, and recommend that it be granted, as ~~Vacated~~ ^{Vacated} ~~Closed to Public Travel~~ ^{Closed to Public Travel} ~~and that it be established and opened~~ _____ feet wide." (Vacated)

Viewers' Report of View and Survey

Notice Sent to Highway Commission 7-11-1963.

WYANDOTTE COUNTY, KANSAS

Viewers' Report of Damages Claimed and Awarded

And further report that the following is a complete list of the names of all persons (Owners, Agents or Guardians) who filed claims with us for damages or compensation, (which said claims are herewith submitted), by reason of the location and establishment of said proposed road and the amount awarded to each, by us, to-wit:

NAMES	Owner, Agent or Guardian	FRACTIONAL PART	Sec.	Twp.	R'nge	Acres Appropriated	Am't Claimed	Am't Awarded by Viewers	Commissioners Revision
NO CLAIMS FILED					NO CLAIMS ALLOWED				

Petitioner's Affidavit of Service of Notice

ALSO, upon said..... day of....., 19....., there was presented to said County Board, the affidavit of..... one of the petitioners aforesaid, setting forth that due notice of the..... of said proposed road, together with date of meeting of the Viewers, as per published notice of County Clerk, had been served upon each of the persons noted below, who, as Owners, Agents, or Guardians were all the persons through whose premises said road is proposed to be located, except those who have signed Relinquishment, to-wit:

Date When Notice Was Served	NAME OF PERSON	Owner, Agent or Guardian	FRACTIONAL PART	Sec.	Twp.	Range	REMARKS

Final Order of Board of County Commissioners

WHEREUPON, on the 11th day of July....., 1963....., the following action thereon was had by said Board of County Commissioners, to-wit:

Upon due ~~NO~~ consideration, no legal objection having been offered against the ~~location~~ ^{VACATION} of said road, and believing the same to be of public utility, it is ORDERED: that the Viewers' Report of View and Report and Plat of Survey be adopted, and that said road be declared ~~located and established~~ ^{VACATED} as a public highway, in accordance therewith; full record thereof to be made in the County Road Record and Plat, as Road No....., and the Trustees of ~~Shawnee~~ ^{Shawnee} Township be notified to cause the same to be ~~opened~~ ^{Closed} for public travel.

I CERTIFY, that the foregoing is a complete record of the location and establishment of said road No....., as required by law to be made, and that the same was recorded on the 11th day of July....., 1963.....

Mary Kelley- Deputy

County Clerk.

ROAD RECORD

217

Acme Bindery Co. 5057

Road No.

BE IT REMEMBERED, That on the 5th day of July, 1963 a Road Petition signed by Robert W. Harbour and 12 others, was presented to the Board of County Commissioners of Wyandotte County, Kansas, praying for Location of a certain road, described as follows, to-wit:

Montana Street and Montana Court in Harbour's Resurvey
a subdivision of land in Wyandotte County, Kansas.

PETITION

SAID PETITION was accompanied with Bond, as required by law, signed by

as principal, and and as sureties, in the penal sum of DOLLARS, (\$.....)

BOND

WE, The undersigned, owning land along the line of the road described in the accompanying petition, hereby relinquish all claim of damage that we might have, either as owner or agent, by reason of land to be appropriated as right of way for said road, and waive notice to land owners, provided by law, and donate the land for right of way for said road through the lands, a description of which is placed opposite our several names:

Relinquishment
of Claim
for Damages

NAMES	Owner or Agent	DESCRIPTION	S	T	R	Total Number of Acres in Description
John T Hickey Mrs Larry Dulaney H. A. Roberts Robert Fiersom Mrs. R. C. Pulce R. D. Owens O. J. Smith R. F. Osteen R. A. Bailey W. B. Roberts Mrs Leland Roland Knight Albert J. Schaffer						

I, one of the petitioners on the Petition herewith submitted, do hereby certify that all of the resident land owners owning land along the line of the road described therein have signed the within relinquishment except:

Signed:
One of the Petitioners.

WYANDOTTE COUNTY, KANSAS

WHEREUPON, said bond was approved by the Board, and it appearing to the satisfaction of the Board, that the law had been substantially complied with, it was ordered, that Commissioner Robertson, Commissioner Sachen and Commissioner Meeks be appointed viewers of the proposed road, and that they meet in conjunction with the County Surveyor, at the _____ of _____ in Wyandotte Township, on the 9th day of August, 1963, and proceed to view and lay out said road, according to law, giving to all parties a hearing, and make due report of their proceedings to the County Board.

Appointment of Viewers

AFTERWARDS, TO-WIT: On the 11th day of July, 1963, James L. Conroy

ROAD NOTICE
State of Kansas, Wyandotte County, ss.
To Whom It May Concern:
Take notice, that a legal petition signed by Robert W. Harbour and other householders of Wyandotte Township, in said County, has been presented to the Board of County Commissioners, praying for the location of roads, as follows, viz: Montana Street and Montana Court in Harbour's Resurvey, a subdivision in Wyandotte County, Kansas.
And that said Board has appointed Courtney A. Robertson, Cordell D. Meeks and Albert J. Sachen viewers, who will meet at the point of beginning of said roads, as petitioned for on the 9th day of August, 1963, and proceed to view said roads, as the law directs, at which time and place all persons interested may attend and have a hearing. In case said viewers fail to meet on the day designated, they may meet on the following day, as provided by law, without further notice.
Witness my hand and the official seal of said County, this 11th day of July, 1963. JAMES L. CONROY, County Clerk.
(Seal) (First Published July 11, 1963) 2L-W.E.-1-25-63.

Board his certificate, under seal, setting forth, that pursuant to law he had caused public notice of said proposed road to be published in The Wyandotte Echo (a weekly newspaper, published in Kansas City, Kansas, Kansas,) for two consecutive weeks and that said notice was so published in said newspaper, on the 18 day of July, 1963, the 25th day of July, 1963, and the _____ day of _____, 19____, and also caused similar notices to be posted to public view upon the bulletin board in his office from July 11, 1963, to August 15, 1963, and similar notices to be publicly posted in the following places, to-wit: from 7-11, 1963 to 8-15, 1963, at _____ in Wyandotte Township from _____, 19____, _____, 19____, at _____ in _____ Township from _____, 19____, _____, 19____, at _____ in _____ Township and had also caused record of same to be made in the County Commissioner's

PROOF OF PUBLIC NOTICE


ALSO, upon said 9th day of August, 1963, Thomas F. Lally, County Surveyor presented to said County Board, his report of survey of said proposed road, plat and field notes, in words and figures as follows, to-wit:

County Surveyor's Report and Field Notes

Pursuant to the order of the Board, I met with Commissioners Robertson, Commissioner Meeks and Commissioner Sachen viewers, at the _____ of _____ in Wyandotte Township, on the 9th day of August, 1963 and under the direction of said viewers, proceeded to survey said road as petitioned for, conspicuously marking the same throughout, and noting the courses and distances, and I do hereby certify that the following is a correct return of the survey of said road, and plat of the same, to-wit:

Montana Street and Montana Court in Harbour's Resurvey, a subdivision in Wyandotte County, Kansas

Am. Bindery Co. 1957



PLAT AND FIELD NOTES IN FOLDER

County Surveyor's Plat and Field Notes

Field Notes

ALSO, upon said 15 day of August, 1963, said Comm. Robertson, Comm. Meeks and Comm. Sachen, Viewers, presented to said County Board their several reports, as follows, to-wit:

"Pursuant to Commissioners' Notice, we met at the _____ of _____ in Wyandotte Township, on the 9th day of August, 1963, and taking to our assistance _____ and _____, as chain carriers, and _____ as marker, proceeded to view the route of the road petitioned for, which was surveyed under our direction by Thomas F. Lally County Surveyor, the field notes and plat of which survey are hereto attached and form part of this report, and after careful deliberation we are of the opinion that said road is practicable, and of public utility, and recommend that it be granted, as located and surveyed, and that it be established and opened _____ feet wide."

Viewers' Report of View and Survey

NOTICE SENT TO HIGHWAY COMMISSION, AUGUST 15, 1963

WYANDOTTE COUNTY, KANSAS

Viewers' Report of Damages Claimed and Awarded

And further report that the following is a complete list of the names of all persons (Owners, Agents or Guardians) who filed claims with us for damages or compensation, (which said claims are herewith submitted), by reason of the location and establishment of said proposed road and the amount awarded to each, by us, to-wit:

NAMES	Owner, Agent or Guardian	FRACTIONAL PART	Sec.	Twp.	R'nge	Acres Appropriated	Am't Claimed	Am't Awarded by Viewers	Commissioners Revision
NO CLAIMS FILED					NO CLAIMS ALLOWED.				

Petitioner's Affidavit of Service of Notice

ALSO, upon said.....day of....., 19....., there was presented to said County Board, the affidavit of.....one of the petitioners aforesaid, setting forth that due notice of the.....of said proposed road, together with date of meeting of the Viewers, as per published notice of County Clerk, had been served upon each of the persons noted below, who, as Owners, Agents, or Guardians were all the persons through whose premises said road is proposed to be located, except those who have signed Relinquishment, to-wit:

Date When Notice Was Served	NAME OF PERSON	Owner, Agent or Guardian	FRACTIONAL PART	Sec.	Twp.	Range	REMARKS

Final Order of Board of County Commissioners

WHEREUPON, on the 15th day of August, 1963, the following action thereon was had by said Board of County Commissioners, to-wit:

Upon due consideration, no legal objection having been offered against the establishment of said road, and believing the same to be of public utility, it is ORDERED: that the Viewers' Report of View and Report and Plat of Survey be adopted, and that said road be declared located and established as a public highway, in accordance therewith; full record thereof to be made in the County Road Record and Plat, as Road No....., and the Trustees of.....Wyandotte Township be notified to cause the same to be opened for public travel.

I CERTIFY, that the foregoing is a complete record of the location and establishment of said road No....., as required by law to be made, and that the same was recorded on the 15 day of August, 1963.

County Clerk.

ROAD RECORD

221

Acme Bindery Co. 8957

Road No. _____
BE IT REMEMBERED, That on the 7th day of June, 19 63, a Road Petition signed by
 Donald R. McCully, Sr. and 12 others, was presented to the Board of County Commissioners of
 Wyandotte County, Kansas, praying for location of a certain road, described as follows, to wit:

PETITION

A Circle drive which begins at the west side of 83rd Street, approximately 300 feet North of Parallel and ends on the west side of 83rd Street approximately 350 feet north of Parallel.
 Greeley Avenue beginning at the west side of 81st Street and extending north approximately 1,150 feet to the east side of 83rd Street.
 82nd Terrace beginning on the north side of Greeley Avenue and extending north approximately 380 feet to a line extended from the north line of Lot 6 in Block 10, replat of part of White Oaks subdivision.
 81st Court beginning on the north side of Greeley Avenue and extending north approximately 125 feet.

SAID PETITION was accompanied with Bond, as required by law, signed by _____
 as principal, and _____ and _____ as sureties, in the
 penal sum of _____ DOLLARS, (\$ _____)

BOND

WE, The undersigned, owning land along the line of the _____ road described in the accompanying
 petition, hereby relinquish all claim of damage that we might have, either as owner or agent, by reason of land to be appropri-
 ated us right of way for said road, and waive notice to land owners, provided by law, and donate the land for right of way
 for said road through the lands, a description of which is placed opposite our several names:

Relinquishment
 of Claim
 for Damages

NAMES	Owner or Agent	DESCRIPTION	S	T	R	Total Number of Acres in Description
Ralph Handley Donald R. McCully, Jr. J. R. Fillingham F. Shirley Worstemey Robert A. Scoles Joe F. Kelly Edward E. Crews Jack N. Jester Larry Bartlett H. L. Dodd, Jr. Karl E. Cunningham W. M. Brenner						

I, _____ one of the petitioners on the Petition herewith
 submitted, do hereby certify that all of the resident land owners owning land along the line of the road described therein
 have signed the within relinquishment except: _____

Signed: _____
One of the Petitioners.

WYANDOTTE COUNTY, KANSAS

WHEREUPON, said bond was approved by the Board, and it appearing to the satisfaction of the Board, that the law had been substantially complied with, it was ordered, that Courtney A. Robertson, Cordell D. Meeks and Albert J. Sachen be appointed viewers of the proposed road, and that they meet in conjunction with the County Surveyor, at the of in Quindaro Township, on the 16th day of August, 19 63, and proceed to view and lay out said road, according to law, giving to all parties a hearing, and make due report of their proceedings to the County Board.

Appointment of Viewers

AFTERWARDS, TO-WIT: On the 25th day of July, 19 63, James L. Conroy

ROAD NOTICE
State of Kansas, Wyandotte County, ss.
To Whom It May Concern:
Take notice, that a legal petition signed by Donald R. McCully, Sr., and other householders of Quindaro Township, in said County, has been presented to the Board of County Commissioners, praying for the location of roads, as follows, viz:
Circle Drive, Greeley Avenue, 82nd Terrace, and 81st Court.
A circle drive which begins at the west side of 83rd Street approximately 300 feet north of Parallel and ends on the west side of 83rd Street approximately 350 feet north of Parallel.
Greeley Avenue beginning at the west side of 81st Street and extending west approximately 1,150 feet to the east side of 83rd Street.
82nd Terrace beginning on the north side of Greeley Avenue and extending north approximately 380 feet to a line extended from the north line of Lot 6 in Block 10, replat of part of White Oaks Subdivision.
81st Court beginning on the north side of Greeley Avenue and extending north approximately 125 feet.
And that said Board has appointed Courtney A. Robertson, Cordell D. Meeks and Albert J. Sachen viewers, who will meet at the point of beginning of said road, as petitioned for on the 16th day of August, 1963, and proceed to view said road, as the law directs, at which time and place all persons interested may attend and have a hearing. In case said viewers fail to meet on the day designated, they may meet on the following day, as provided by law, without further notice.
Witness my hand and the official seal of said County, this 25th day of July, 1963.
JAMES L. CONROY, County Clerk.

PROOF OF PUBLIC NOTICE

County Surveyor's Report and Field Notes

said Board his certificate, under seal, setting forth, that pursuant to law he had caused public notice of said proposed road to be published in The Wyandotte Echo (a weekly newspaper, published in Kansas City, Kansas, Kansas,) for two consecutive weeks and that said notice was so published in said newspaper, on the 1st day of August, 19 63, the 8th day of August, 19 63, and the day of 19 63, and also caused similar notices to be posted to public view upon the bulletin board in his office from July 25th 19 63, to August 22, 19 63, and similar notices to be publicly posted in the following places, to-wit: from 7-25 19 63 to 8-22 19 63, at in Quindaro Township from 19 19, at in Township from 19 19, at in Township and had also caused record of same to be made in the County Commissioner's

page " 221" day of August, 19 63 Thomas F. Lally County Surveyor


board, his report of survey of said proposed road, plat and field notes, in words and figures as of the Board, I met with Commissioners Robertson, Sachen and

viewers, at the of in Quindaro of August, 19 63, and under the direction of said viewers, proceeded

to thereby said road as petitioned for, conspicuously marking the same throughout, and noting the courses and distances, and I do hereby certify that the following is a correct return of the survey of said road, and plat of the same, to-wit:

A circle drive which begins at the west side of 83rd Street approximately 300 feet North of Parallel and ends on the west side of 83rd Street approximately 350 feet north of Parallel.
Greeley Avenue beginning at the west side of 81st Street and extending west approximately 1,150 feet to the east side of 83rd Street
82nd Terrace beginning on the north side of Greeley Avenue and extending north approx. 380 feet to a line extended from the north line of Lot 6 in Block 10, replat of part of White Oaks Subdivision.
81st Court beginning on the north side of Greeley Avenue and extending north approximately 125 feet.

Acme Binding Co. 3857



PLAT AND FIELD NOTES IN FOLDER

County
Surveyor's
Plat and
Field Notes

Field Notes

ALSO, upon said 22nd day of August, 1963, said Comm. Robertson, Comm. Meeks and Comm. Sachen, Viewers, presented to said County Board their several reports, as follows, to-wit:

"Pursuant to Commissioners' Notice, we met at the _____ of _____ in Quindaro Township, on the 16th day of August, 1963, and taking to our assistance Thomas F. Lally and _____, as chain carriers, and _____ as marker, proceeded to view the route of the road petitioned for, which was surveyed under our direction by Thomas F. Lally County Surveyor, the field notes and plat of which survey are hereto attached and form part of this report, and after careful deliberation we are of the opinion that said road is practicable, and of public utility, and recommend that it be granted, as located and surveyed, and that it be established and opened _____ feet wide."

Viewers' Report
of View and
Survey

NOTICE SENT TO HIGHWAY COMMISSION AUGUST 22, 1963

WYANDOTTE COUNTY, KANSAS

Viewers' Report of Damages Claimed and Awarded

And further report that the following is a complete list of the names of all persons (Owners, Agents or Guardians) who filed claims with us for damages or compensation, (which said claims are herewith submitted), by reason of the location and establishment of said proposed road and the amount awarded to each, by us, to-wit:

NAMES	Owner, Agent or Guardian	FRACTIONAL PART	Sec.	Twp.	R'ng	Aeres Appropriated	Am't Claimed	Am't Awarded by Viewers	Commissioners Revision
NO CLAIMS FILED					NO CLAIMS ALLOWED				

Petitioner's Affidavit of Service of Notice

ALSO, upon said day of, 19....., there was presented to said County Board, the affidavit of one of the petitioners aforesaid, setting forth that due notice of the of said proposed road, together with date of meeting of the Viewers, as per published notice of County Clerk, had been served upon each of the persons noted below, who, as Owners, Agents, or Guardians were all the persons through whose premises said road is proposed to be located, except those who have signed Relinquishment, to-wit:

Date When Notice Was Served	NAME OF PERSON	Owner, Agent or Guardian	FRACTIONAL PART	Sec.	Twp.	Range	REMARKS

Final Order of Board of County Commissioners

WHEREUPON, on the 22nd day of August, 19⁶³, the following action thereon was had by said Board of County Commissioners, to-wit:

Upon due consideration, no legal objection having been offered against the establishment of said road, and believing the same to be of public utility, it is ORDERED: that the Viewers' Report of View and Report and Plat of Survey be adopted, and that said road be declared located and established as a public highway, in accordance therewith; full record thereof to be made in the County Road Record and Plat, as Road No....., and the Trustees of Quindaro Township be notified to cause the same to be opened for public travel.

I CERTIFY, that the foregoing is a complete record of the location and establishment of said road No....., as required by law to be made, and that the same was recorded on the 22nd day of August, 19 63.

County Clerk.

ROAD RECORD

225

Acme Bindery Co. 8627

Road No. _____
BE IT REMEMBERED, That on the 16 day of July, 19 63, a Road Petition signed by W. A. Wilson and 14 others, was presented to the Board of County Commissioners of Wyandotte County, Kansas, praying for Location of a certain road, described as follows, to-wit:

PETITION

1) Beginning at the intersection of 62nd St. Place and Freeman Ave., as shown on the recorded plat of the Resurvey of Coronado North, thence Easterly along the centerline of said Freeman Ave. to a point 100 feet East of the intersection of said Freeman and 62nd St., also shown on the recorded plat of Resurvey of Coronado North. 2) Beginning at the intersection of Freeman Ave. and 62nd Street, as shown on the recorded plat of Coronado North, thence South and Southeasterly along said 62nd Street to its intersection with Everett Ave. as shown on the plat of Coronado North. 3) Beginning at the intersection of Everett Ave. to a point 218.57, measured along the centerline of Everett East of the intersection of Everett and 62nd Street.

SAID PETITION was accompanied with Bond, as required by law, signed by _____ as principal, and _____ as sureties, in the penal sum of _____ DOLLARS, (\$_____)

BOND

WE, The undersigned, owning land along the line of the _____ road described in the accompanying petition, hereby relinquish all claim of damage that we might have, either as owner or agent, by reason of land to be appropriated as right of way for said road, and waive notice to land owners, provided by law, and donate the land for right of way for said road through the lands, a description of which is placed opposite our several names:

Relinquishment
of Claim
for Damages

NAMES	Owner or Agent	DESCRIPTION	S	T	R	Total Number of Acres in Description
Kenneth E. Morris Paul A. Haag Mrs Conley Smith James F. Roy Mrs John R. Schuck Fred Mead Frances Summa Robert E. Goodack A. R. Coleman Mrs Harold Kruse Mrs Maurin Crangle Mrs. Eileen Puhr Allen E. Moore Ray Bingman						

I, _____ one of the petitioners on the Petition herewith submitted, do hereby certify that all of the resident land owners owning land along the line of the road described therein have signed the within relinquishment except: _____

Signed: _____
One of the Petitioners.

WYANDOTTE COUNTY, KANSAS

WHEREUPON, said bond was approved by the Board, and it appearing to the satisfaction of the Board, that the law had been substantially complied with, it was ordered, that Courtney A. Robertson, Cordell D. Meeks and Albert J. Sachen be appointed viewers of the proposed road, and that they meet in conjunction with the County Surveyor, at the of in Wyandotte Township, on the 30th day of August, 1963, and proceed to view and lay out said road, according to law, giving to all parties a hearing, and make due report of their proceedings to the County Board.

AFTERWARDS, TO-WIT: On the 5th day of August, 1963, James L. Conroy

ROAD NOTICE
State of Kansas, Wyandotte County, ss.
To Whom It May Concern:
Take notice, that a legal petition signed by W. A. Wilson and other householders of Wyandotte Township, in said County, has been presented to the Board of County Commissioners, praying for the location of roads, as follows, viz:
(1) Beginning at the intersection of North 62nd Place and Freeman Avenue and then east on Freeman Avenue approximately 100 feet east of the intersection of North 62nd Street.
(2) Commencing at the intersection of Freeman Avenue and then south on North 62nd Street through the intersection of Everett Avenue.
(3) Commencing at the intersection of 62nd Street and Everett Avenue and then west on Everett Avenue to meet the existing street improvement, a distance of approximately 100 feet.
And that said Board has appointed Courtney A. Robertson, Cordell D. Meeks and Albert J. Sachen viewers, who will meet at the point of beginning of said roads, as petitioned for on the 30th day of August, 1963, and proceed to view said roads, as the law directs, at which time and place all persons interested may attend and have a hearing. In case said viewers fail to meet on the day designated, they may meet on the following day, as provided by law, without further notice.
Witness my hand and the official seal of said County, this 5th day of August, 1963.
JAMES L. CONROY, County Clerk.
(First Published August 5, 1963)
St. W. S. L. 15-22.

Board his certificate, under seal, setting forth, that pursuant to law he had caused public notice of said proposed road to be published in The Wyandotte Echo (a weekly newspaper, published in Kansas City, Kansas,) for two consecutive weeks and that said notice was so published in said newspaper, on the 8th day of August, 1963, the 15th day of August, 1963, and the day of August, 1963, and also caused similar notices to be posted to public view upon the bulletin board in his office from August 5, 1963, 1963, to September 6th, 1963, and similar notices to be publicly posted in the following places, to-wit:
from 8-5-1963, 9-5-1963 at in Wyandotte Township
from 1963, 1963, at in Township
from 1963, 1963, at in Township
and had also caused record of same to be made in the County Commissioner's

of September, 1963, Thomas F. Lally County Surveyor

his report of survey of said proposed road, plat and field notes, in words and figures as

the Board, I met with Commissioner Robertson, Commissioner Meeks and Commissioner Sachen viewers, at the of in Wyandotte

Township, on the 30th day of August, 1963, and under the direction of said viewers, proceeded to survey said road as petitioned for, conspicuously marking the same throughout, and noting the courses and distances, and

I do hereby certify that the following is a correct return of the survey of said road, and plat of the same, to-wit:


- 1) Beginning at the intersection of 62nd St. Place and Freeman Ave., as shown on the recorded plat of the Resurvey of Coronado North, a subdivision of land in Wyandotte County, Kansas, thence Easterly along the centerline of said Freeman Avenue to a point 100 feet East of the intersection of said Freeman and 62nd Street, also shown on the recorded plat of Resurvey of Coronado North.
2) Beginning at the intersection of Freeman avenue and 62nd Street, as shown on the recorded plat of Coronado North, a subdivision of land in Wyandotte County, Kansas, thence South and Southeasterly along said 62nd Street to its intersection with Everett Ave. as shown on said plat of Coronado North.
3) Beginning at the intersection of Everett Ave. and 62nd Street, as shown on the recorded plat of Coronado North, a subdivision of land in Wyandotte County, Kansas, thence Westerly along the centerline of Everett Avenue to a point 218.57 feet, measured along the centerline of Everett East of the intersection of Everett and 62nd Street.

Appointment of Viewers

PROOF OF PUBLIC NOTICE

County Surveyor's Report and Field Notes

Acme Blottery Co. 5077



PLAT AND FIELD NOTES IN FOLDER

County
Surveyor's
Plat and
Field Notes

Field Notes

ALSO, upon said 6th day of September, 1963, said Commissioners Robertson, Meeks and Sachen, Viewers, presented to said County Board their several reports, as follows, to-wit: "Pursuant to Commissioners' Notice, we met at the _____ of _____ in Wyandotte Township, on the 30 day of August, 1963, and taking to our assistance _____ and _____, as chain carriers, and _____ as marker, proceeded to view the route of the road petitioned for, which was surveyed under our direction by Thomas F. Lally, County Surveyor, the field notes and plat of which survey are hereto attached and form part of this report, and after careful deliberation we are of the opinion that said road is practicable, and of public utility, and recommend that it be granted, as located and surveyed, and that it be established and opened _____ feet wide."

Viewers' Report
of View and
Survey

NOTICE SENT TO HIGHWAY COMMISSION, SEPTEMBER 6, 1963

WYANDOTTE COUNTY, KANSAS

Viewers' Report of Damages Claimed and Awarded

And further report that the following is a complete list of the names of all persons (Owners, Agents or Guardians) who filed claims with us for damages or compensation, (which said claims are herewith submitted), by reason of the location and establishment of said proposed road and the amount awarded to each, by us, to-wit:

NAMES	Owner, Agent or Guardian	FRACTIONAL PART	Sec.	Twp.	R'ng	Acres Appropriated	Am't Claimed	Am't Awarded by Viewers	Commissioners Revision
NO CLAIMS FILED					NO CLAIMS ALLOWED				

Petitioner's Affidavit of Service of Notice

ALSO, upon said..... day of....., 19....., there was presented to said County Board, the affidavit of..... one of the petitioners aforesaid, setting forth that due notice of the..... of said proposed road, together with date of meeting of the Viewers, as per published notice of County Clerk, had been served upon each of the persons noted below, who, as Owners, Agents, or Guardians were all the persons through whose premises said road is proposed to be located, except those who have signed Relinquishment, to-wit:

Date When Notice Was Served	NAME OF PERSON	Owner, Agent or Guardian	FRACTIONAL PART	Sec.	Twp.	Range	REMARKS

Final Order of Board of County Commissioners

WHEREUPON, on the 6th day of September, 1963, the following action thereon was had by said Board of County Commissioners, to-wit:

Upon due consideration, no legal objection having been offered against the establishment of said road, and believing the same to be of public utility, it is ORDERED: that the Viewers' Report of View and Report and Plat of Survey be adopted, and that said road be declared located and established as a public highway, in accordance therewith; full record thereof to be made in the County Road Record and Plat, as Road No....., and the Trustees of Wyandotte Township be notified to cause the same to be opened for public travel.

I CERTIFY, that the foregoing is a complete record of the location and establishment of said road No....., as required by law to be made, and that the same was recorded on the 6th day of September, 1963

by Mary Kelly *James H. Honey*
County Clerk.

ROAD RECORD

229

Acme Bindery Co. 8057

Road No. _____
BE IT REMEMBERED, That on the 7th day of August, 1963, a Road Petition signed by
A. L. Alvey and 18 others, was presented to the Board of County Commissioners of
 Wyandotte County, Kansas, praying for Location of a certain road, described as follows, to-wit:

PETITION

The S.W. Corner of 49th Place and Douglas, thence 363.14
 feet West
 and terminating at:
 S.W. Corner Lot 14 South Cedar Lawn Addition. 25' wide

SAID PETITION was accompanied with Bond, as required by law, signed by _____
 as principal, and _____ as sureties, in the
 penal sum of _____ DOLLARS, (\$_____)

BOND

WE, The undersigned, owning land along the line of the _____ road described in the accompanying
 petition, hereby relinquish all claim of damage that we might have, either as owner or agent, by reason of land to be approp-
 riated as right of way for said road, and waive notice to land owners, provided by law, and donate the land for right of way
 for said road through the lands, a description of which is placed opposite our several names:

Relinquishment
 of Claim
 for Damages

NAMES	Owner or Agent	DESCRIPTION	S	T	R	Total Number of Acres in Description
D. Stuart						
Eunice Stuart						
Mural Cesar						
Karyl Atkinson						
Harley I Huggins						
Ronald E. Purinton						
Glenn A. Stines						
Richard E. Benton						
Wesley Hollister						
Homer Castle						
Imo Ismert						
E. G. Genschack						
J. A. Weathers						
Carl Retold						
P. L. Mann						
E. M. Alvey						
Helen Alvey						
Ruth Williams						

I, _____ one of the petitioners on the Petition herewith
 submitted, do hereby certify that all of the resident land owners owning land along the line of the road described therein
 have signed the within relinquishment except: _____

Signed: _____
 One of the Petitioners.

WYANDOTTE COUNTY, KANSAS

WHEREUPON, said bond was approved by the Board, and it appearing to the satisfaction of the Board, that the law had been substantially complied with, it was ordered, that Courtney A. Robertson, Cordell D. Meeks and Albert J. Sachen be appointed viewers of the proposed road, and that they meet in conjunction with the County Surveyor, at the of in Shawnee Township, on the 6th day of September, 19 63, and proceed to view and lay out said road, according to law, giving to all parties a hearing, and make due report of their proceedings to the County Board.

Appointment of Viewers

AFTERWARDS, TO-WIT: On the 12th day of August, 19 63 James L. Conroy County Board his certificate, under seal, setting forth, that pursuant to law he had caused public

LEGAL NOTICES BOARD NOTICE State of Kansas, Wyandotte County, ss. To Whom It May Concern: Take notice, that a legal petition signed by A. L. Alvey and other householders of Shawnee Township, in said County, has been presented to the Board of County Commissioners, praying for the location of a road, as follows, viz: Beginning at the southwest corner of 49th Place and Douglas, thence 363.14 feet west and terminating at the southwest corner of Lot 14, South Cedar Lawn Addition. And that said Board has appointed Courtney A. Robertson, Cordell D. Meeks and Albert J. Sachen viewers, who will meet at the point of beginning of said road, as petitioned for on the 6th day of September, 1963, and proceed to view said road, as the law directs, at which time and place all persons interested may attend and have a hearing. In case said viewers fail to meet on the day designated, they may meet on the following day, as provided by law, without further notice. Witness my hand and the official seal of said County, this 12th day of August, 1963. JAMES L. CONROY, County Clerk. (Seal) First Published August 12, 1963. St. W. K. 9-22-62

PROOF OF PUBLIC NOTICE

notice of said proposed road to be published in The Wyandotte Echo (a weekly newspaper, published in Kansas City Kansas,) for two consecutive weeks and that said notice was so published in said newspaper, on the 15th day of August, 19 63, the 22nd day of August, 19 63, and the day of 19, and also caused similar notices to be posted to public view upon the bulletin board in his office from August 12th 19 63, to September 12, 19 63, and similar notices to be publicly posted in the following places, to-wit: from 8-12 19 63, 9-12 19 63, at in Shawnee Township from 19, 19, at in Township from 19, 19, at in Township and had also caused record of same to be made in the County Commissioner's

presented to said County Board, his report of survey of said proposed road, plat and field notes, in words and figures as follows, to-wit:

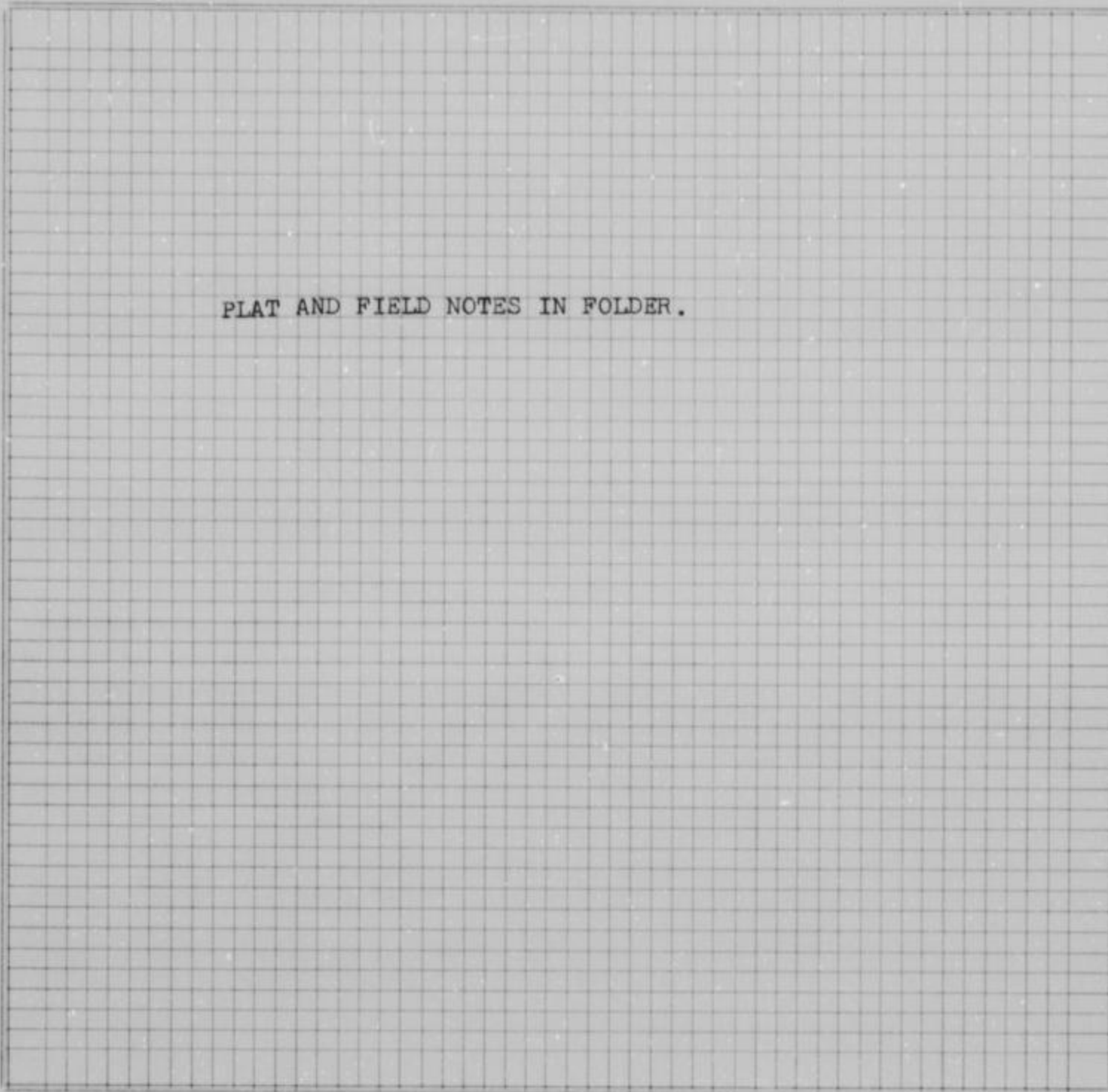
County Surveyor's Report and Field Notes

Pursuant to the order of the Board, I met with Commissioner Robertson, Commissioner Meeks and Commissioner Sachen viewers, at the of in Shawnee Township, on the 6th day of September, 63, and under the direction of said viewers, proceeded to survey said road as petitioned for, conspicuously marking the same throughout, and noting the courses and distances, and I do hereby certify that the following is a correct return of the survey of said road, and plat of the same, to-wit:

Beginning at the southwest corner of 49th Place and Douglas, thence 363.14 feet West and terminating at the Southwest corner of Lot 14, South Cedar Lawn Addition, a subdivision of land in Wyandotte County, Kansas.

ROAD RECORD

Adm. Bindery Co. 1957



County
Surveyor's
Plat and
Field Notes

Field Notes

ALSO, upon said 12th day of September, 1963, said Commissioners Robertson, Meeks and Sachen, Viewers, presented to said County Board their several reports, as follows, to-wit:

"Pursuant to Commissioners' Notice, we met at the _____ of _____ in Shawnee Township, on the 6th day of September, 1963, and taking to our assistance _____ and _____, as chain carriers, and _____ as marker, proceeded to view the route of the road petitioned for, which was surveyed under our direction by Stevan Ramirez, Jr. -Deputy County Surveyor, the field notes and plat of which survey are hereto attached and form part of this report, and after careful deliberation we are of the opinion that said road is practicable, and of public utility, and recommend that it be granted, as located and surveyed, and that it be established and opened _____ feet wide."

Viewers' Report
of View and
Survey

NOTICE SENT TO HIGHWAY COMMISSION SEPTEMBER 12, 1963

WYANDOTTE COUNTY, KANSAS

Viewers' Report of Damages Claimed and Awarded

And further report that the following is a complete list of the names of all persons (Owners, Agents or Guardians) who filed claims with us for damages or compensation, (which said claims are herewith submitted), by reason of the location and establishment of said proposed road and the amount awarded to each, by us, to-wit:

NAMES	Owner, Agent or Guardian	FRACTIONAL PART	Sec.	Twp.	Range	Acres Appropriated	Am't Claimed	Am't Awarded by Viewers	Commissioners Revision
NO CLAIMS FILED					NO CLAIMS ALLOWED				

Petitioner's Affidavit of Service of Notice

ALSO, upon said.....day of....., 19....., there was presented to said County Board, the affidavit of.....one of the petitioners aforesaid, setting forth that due notice of the.....of said proposed road, together with date of meeting of the Viewers, as per published notice of County Clerk, had been served upon each of the persons noted below, who, as Owners, Agents, or Guardians were all the persons through whose premises said road is proposed to be located, except those who have signed Relinquishment, to-wit:

Date When Notice Was Served	NAME OF PERSON	Owner, Agent or Guardian	FRACTIONAL PART	Sec.	Twp.	Range	REMARKS

Final Order of Board of County Commissioners

WHEREUPON, on the 12 day of September....., 1963....., the following action thereon was had by said Board of County Commissioners, to-wit:

Upon due consideration, no legal objection having been offered against the establishment of said road, and believing the same to be of public utility, it is ORDERED: that the Viewers' Report of View and Report and Plat of Survey be adopted, and that said road be declared located and established as a public highway, in accordance therewith; full record thereof to be made in the County Road Record and Plat, as Road No....., and the Trustees of Shawnee Township be notified to cause the same to be opened for public travel.

I CERTIFY, that the foregoing is a complete record of the location and establishment of said road No....., as required by law to be made, and that the same was recorded on the 12th day of September....., 1963.

Mary Kelley - Deputy
 James Z. Brown
 County Clerk

ROAD RECORD

Acme Bindery Co. 5957

Road No. _____
BE IT REMEMBERED, That on the 7th day of May, 1963, a Road Petition signed by George M. Seaton and 12 others, was presented to the Board of County Commissioners of Wyandotte County, Kansas, praying for Vacation of a certain road, described as follows, to-wit:

PETITION

Beginning at the Northwest corner of Lot 25 in Friedberg Heights, a subdivision of land in Wyandotte County, Kansas, thence East approximately 400 feet, thence North 35 feet to the Southerly abandoned right of way line of the Kansas City Western Electric Railroad, thence West approximately 400 feet to a point due north of the beginning, thence South 35 feet to the point of beginning;
 NOTE: This street was dedicated in the plat of Friedberg Heights, in the Southeast 1/4 of Section 27, Township 10, Range 24, but does not have a name on the plat.

SAID PETITION was accompanied with Bond, as required by law, signed by _____ as principal, and _____ and _____ as sureties, in the penal sum of _____ DOLLARS, (\$_____)

BOND

WE, The undersigned, owning land along the line of the _____ road described in the accompanying petition, hereby relinquish all claim of damage that we might have, either as owner or agent, by reason of land to be appropriated as right of way for said road, and waive notice to land owners, provided by law, and donate the land for right of way for said road through the lands, a description of which is placed opposite our several names:

Relinquishment
of Claim
for Damages

NAMES	Owner or Agent	DESCRIPTION	S	T	R	Total Number of Acres in Description
Charles R. Fratz Leon I. Graham W. L. Miller J. B. Wanen August Goerke Wm. H. Gander George M. Seaton Mrs Harvey Williams Chester Pew Charline Pew Louise Zaterzalo Charis Thomas Delores Peterson						

I, _____ one of the petitioners on the Petition herewith submitted, do hereby certify that all of the resident land owners owning land along the line of the road described therein have signed the within relinquishment except: _____

Signed: _____
 One of the Petitioners.

WYANDOTTE COUNTY, KANSAS

WHEREUPON, said bond was approved by the Board, and it appearing to the satisfaction of the Board, that the law had been substantially complied with, it was ordered, that Courtney A. Robertson, Cordell D. Meeks and

Albert J. Sachen be appointed viewers of the proposed road, and that they meet in conjunction with the County Surveyor, at the of in Quindaro

Township, on the 27th day of September, 1963, and proceed to view and lay out said road, according to law, giving to all parties a hearing, and make due report of their proceedings to the County Board.

On the 3rd day of September, 1963, James L. Conroy

LEGAL NOTICES

ROAD NOTICE

State of Kansas,
Wyandotte County, ss.

To Whom It May Concern:

Take notice, that a legal petition signed by George M. Seaton and other householders of Quindaro Township, in said County, has been presented to the Board of County Commissioners, praying for the vacation of a road, as follows, viz:

Beginning at the Northwest corner of Lot 25 in Friedburg Heights, thence East approximately 400 feet, thence North 35 feet to the Southerly abandoned right of way line of the Kansas City Western Electric Railroad, thence West approximately 400 feet to a point due North of the beginning, thence South 35 feet to the point of beginning.

Note: This street was dedicated in the plat of Friedburg Heights, in the Southeast 1/4 of Section 27, Township 10, Range 24, but does not have a name on the plat.

And that said Board has appointed Courtney A. Robertson, Cordell D. Meeks and Albert J. Sachen viewers, who will meet at the point of beginning of said road, as petitioned for on the 27th day of September, 1963, and proceed to view said road, as the law directs, at which time and place all persons interested may attend and have a hearing. In case said viewers fail to meet on the day designated, they may meet on the following day, as provided by law, without further notice.

Witness my hand and the official seal of said County, this 3rd day of September, 1963.

JAMES L. CONROY,
County Clerk.

(Seal)
First Published September 4, 1963
K. W. S. 3-15-63

Board his certificate, under seal, setting forth, that pursuant to law he had caused public notice of said proposed road to be published in The Wyandotte Echo (a weekly newspaper, published in Kansas City, Kansas,)

for two consecutive weeks and that said notice was so published in said newspaper, on the 5th day of September, 1963, the 12th day of September, 1963, and the day of

1963, and also caused similar notices to be posted to public view upon the bulletin board in his office from September 3rd 1963, to September 27th, 1963, and similar notices to be publicly

posted in the following places, to-wit: from 9-3-1963, 9-27-1963, at in Quindaro Township from 1963, at in Township from 1963, at in Township

and had also caused record of same to be made in the County Commissioner's " " day of September, 1963, Thomas F. Lally County Surveyor

his report of survey of said proposed road, plat and field notes, in words and figures as

the Board, I met with Commissioners Robertson, Commissioner Meeks and Commissioner Sachen viewers, at the of in Quindaro

Township, on the 27th day of September, 1963, and under the direction of said viewers, proceeded to survey said road as petitioned for, conspicuously marking the same throughout, and noting the courses and distances, and

I do hereby certify that the following is a correct return of the survey of said road, and plat of the same, to-wit:

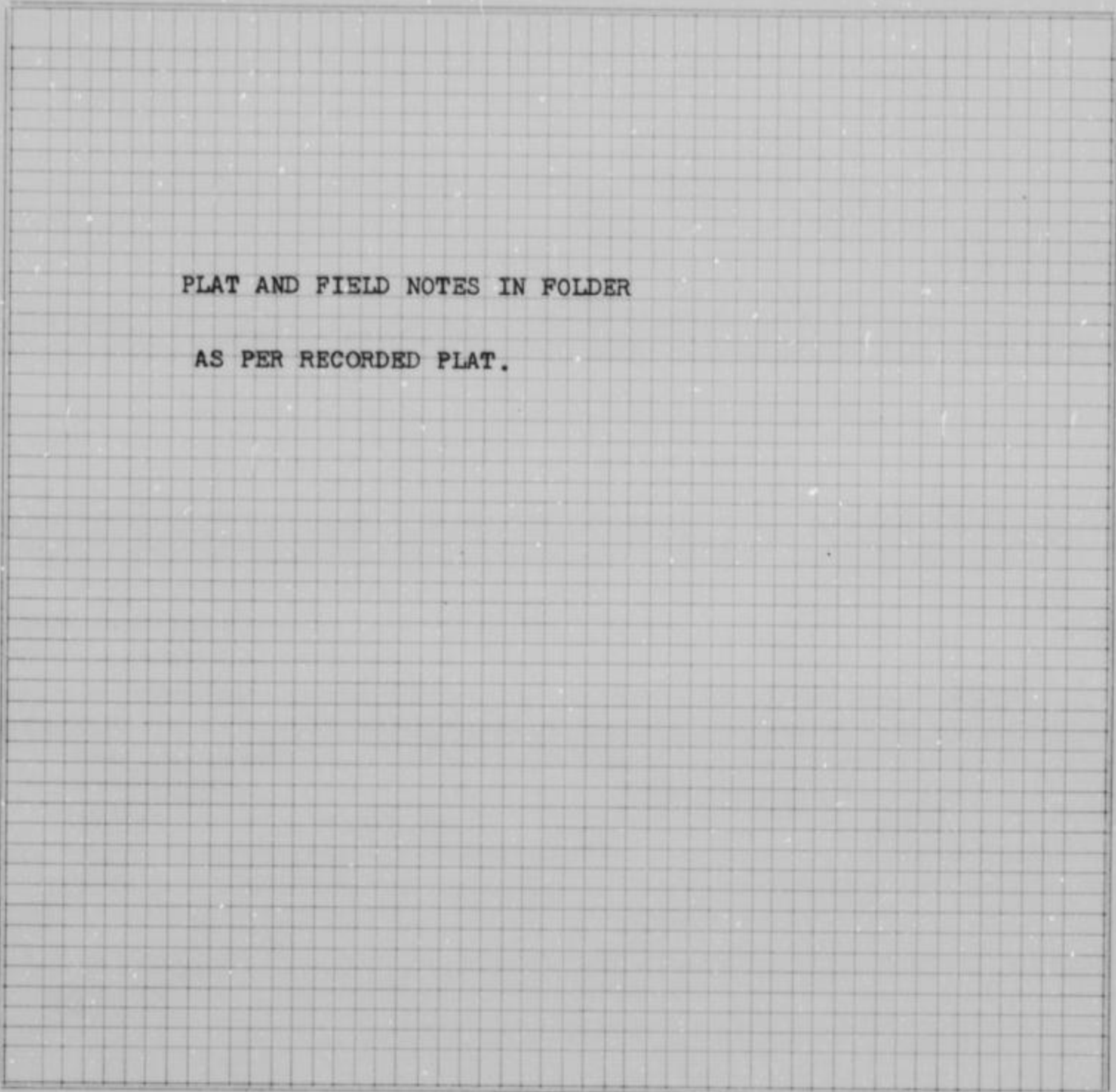
Beginning at the Northwest corner of Lot 25 in Friedburg Heights, thence East approximately 400 feet, thence North 35 feet to the Southerly abandoned right of way line of the Kansas City Western Electric Railroad, thence West approximately 400 feet to a point due North of the beginning, thence South 35 feet to the point of beginning. Subject to right of re-entry by Wyandotte County, Kansas, and subject to an easement over the North seven feet of the foregoing described vacated road in favor of any public utility to maintain power lines, poles, conduits pipes, sewers, water lines, gas lines or other public utility equipment or services and the maintenance thereof.

Appointment of Viewers

PROOF OF PUBLIC NOTICE

County Surveyor's Report and Field Notes

Acme Binding Co., 1957



PLAT AND FIELD NOTES IN FOLDER

AS PER RECORDED PLAT.

County Surveyor's Plat and Field Notes

Field Notes

Signed by Chairman, October 3, 1963

ALSO, upon said 27th day of September, 1963, said Comm. Robertson, Comm. Meeks and Comm. Sachen, Viewers, presented to said County Board their several reports, as follows, to-wit:

"Pursuant to Commissioners' Notice, we met at the of in Quindaro Township, on the 27th day of September, 1963, and taking to our assistance

and, as chain carriers, and as marker, proceeded to view the route of the road petitioned for, which was surveyed under our direction by Warren Welch, Deputy County Surveyor, the field notes and plat of which survey are hereto attached and form part of this report, and after careful deliberation we are of the opinion that said road is not practicable, and of no public utility, and recommend that it be granted, as located and surveyed, and that it be established and opened" VACATED.

Viewers' Report of View and Survey

NOTICE SENT TO HIGHWAY COMMISSION OCTOBER 3, 1963

WYANDOTTE COUNTY, KANSAS

Viewers' Report of Damages Claimed and Awarded

And further report that the following is a complete list of the names of all persons (Owners, Agents or Guardians) who filed claims with us for damages or compensation, (which said claims are herewith submitted), by reason of the location and establishment of said proposed road and the amount awarded to each, by us, to-wit:

NAMES	Owner, Agent or Guardian	FRACTIONAL PART	Sec.	Twp.	R'ng	Acres Appropriated	Am't Claimed	Am't Awarded by Viewers	Commissioners Revision
No claims Filed					No Claims Allowed				

Petitioner's Affidavit of Service of Notice

ALSO, upon said..... day of....., 19....., there was presented to said County Board, the affidavit of..... one of the petitioners aforesaid, setting forth that due notice of the..... of said proposed road, together with date of meeting of the Viewers, as per published notice of County Clerk, had been served upon each of the persons noted below, who, as Owners, Agents, or Guardians were all the persons through whose premises said road is proposed to be located, except those who have signed Relinquishment, to-wit:

Date When Notice Was Served	NAME OF PERSON	Owner, Agent or Guardian	FRACTIONAL PART	Sec.	Twp.	Range	REMARKS

Final Order of Board of County Commissioners

WHEREUPON, on the 3rd day of October, 1963, the following action thereon was had by said Board of County Commissioners, to-wit:

Upon due consideration, no legal objection having been offered against the ~~location~~ ^{Vacation} of said road, and believing the same to be of ~~public utility~~ ^{No}, it is ORDERED: that the Viewers' Report of View and Report and Plat of Survey be adopted, and that said road be declared ~~located and established~~ ^{Vacated} as a public highway, in accordance therewith; full record thereof to be made in the County Road Record and Plat, as Road No....., and the Trustees of ~~Quindaro~~ ^{Quindaro} Township be notified to cause the same to be opened for public travel.

*** Subject to right of re-entry by Wyandotte County, Kansas, and subject to an easement over the North seven feet of the foregoing described vacated road in favor of any public utility to maintain power lines, poles, conduits, pipes, sewer, water lines, gas lines or other public utility equipment or services and the maintenance thereof.

I CERTIFY, that the foregoing is a complete record of the location and establishment of said road No....., as required by law to be made, and that the same was recorded on the 3rd day of October, 1963

James H. Brown
County Clerk.
Mary Kelley-Deputy

ROAD RECORD

Acme Bindery Co. 5957

Road No. _____
BE IT REMEMBERED, That on the 15th day of August, 19 63, a Road Petition signed by Stanley Szczygiel and 17 others, was presented to the Board of County Commissioners of Wyandotte County, Kansas, praying for Location of a certain road, described as follows, to-wit:

PETITION

Edgehill Street from 55th Street to 57th Street, legally described as follows:

"A strip of land 40 feet wide the centerline of which is describes as follows:
 Beginning at a point, 1287.5 feet south of the Northeast Corner of the Southeast Quarter ($\frac{1}{4}$) of Section 23, Township 11 South, Range 24 East in Wyandotte County, Kansas; thence west 378.7 feet; thence Westerly on a curve to the left tangent to the last described course with a radius of 160 feet, 42.58 feet; thence on a curve to the right tangent to the last described course with a radius of 160 feet 42.58 feet; thence West 75.8 feet to a point of terminus."

SAID PETITION was accompanied with Bond, as required by law, signed by _____ as principal, and _____ and _____ as sureties, in the penal sum of _____ DOLLARS, (\$_____)

BOND

WE, The undersigned, owning land along the line of the _____ road described in the accompanying petition, hereby relinquish all claim of damage that we might have, either as owner or agent, by reason of land to be appropriated as right of way for said road, and waive notice to land owners, provided by law, and donate the land for right of way for said road through the lands, a description of which is placed opposite our several names:

Relinquishment
of Claim
for Damages

NAMES	Owner or Agent	DESCRIPTION	S	T	R	Total Number of Acres in Description
Harold C. Turley W. G. Hill Martin Lautenschlager A. W. Wheat James J. Griggs Ed M Howard E. M. Alvey John A. Dhooghe Onyx T. Kennedy John Michael Robert Northcott Linderd Custo Josephine Solechin Laurence Szczygiel Eugene Szczygiel Harlan C. Rhodes George J. Krauland						

I, _____ one of the petitioners on the Petition herewith submitted, do hereby certify that all of the resident land owners owning land along the line of the road described therein have signed the within relinquishment except: _____

Signed: _____
 One of the Petitioners.

WYANDOTTE COUNTY, KANSAS

WHEREUPON, said bond was approved by the Board, and it appearing to the satisfaction of the Board, that the law had been substantially complied with, it was ordered, that Courtney A. Robertson, Cordell D. Meeks and Albert J. Sachen be appointed viewers of the proposed road, and that they meet in conjunction with the County Surveyor, at the of in Shawnee Township, on the 11th day of October, 1963, and proceed to view and lay out said road, according to law, giving to all parties a hearing, and make due report of their proceedings to the County Board.

Appointment of Viewers

On the 19th day of September, 1963, James L. Conroy

ROAD NOTICE
State of Kansas, Wyandotte County, ss.
C. To Whom It May Concern:
Take notice, that a legal petition signed by Stanley Sczygiel and other householders of Shawnee Township, in said County, has been presented to the Board of County Commissioners, praying for the location of a road, as follows, viz: Edgell Street from 55th Street to 57th Street and legally described as follows:
A strip of land 40 feet wide, the centerline of which is described as follows: Beginning at a point 1,287.5 feet south of the northeast corner of the southeast quarter (1/4) of Section 23, Township 11 South, Range 24 East in Wyandotte County, Kansas; thence west 378.7 feet; thence westerly on a curve to the left tangent to the last described course with a radius of 160 feet 42.58 feet; thence on a curve to the right tangent to the last described course with a radius of 160 feet 42.58 feet; thence west 75.8 feet to a point of terminus.
And that said Board has appointed Courtney A. Robertson, Cordell D. Meeks and Albert J. Sachen viewers, who will meet at the point of beginning of said road, as petitioned for on the 11th day of October, 1963, and proceed to view said road, as the law directs, at which time and place all persons interested may attend and have a hearing. In case said viewers fail to meet on the day designated, they may meet on the following day, as provided by law, without further notice.
Witness my hand and the official seal of said County, this 19th day of September, 1963.
JAMES L. CONROY,
County Clerk.
(First Published Sept. 24, 1963)
St. W.R. 10-4-63.

PROOF OF PUBLIC NOTICE

Board his certificate, under seal, setting forth, that pursuant to law he had caused public notice of said proposed road to be published in The Wyandotte Echo (a weekly newspaper, published in Kansas City, Kansas,) for two consecutive weeks and that said notice was so published in said newspaper, on the 26th day of September, 1963, the 3rd day of October, 1963, and the day of October, 1963, and also caused similar notices to be posted to public view upon the bulletin board in his office from September 19, 1963, to October 17, 1963, and similar notices to be publicly posted in the following places, to-wit:
from 9-19-63, 10-17-63, at in Shawnee Township
from 19, 19, at in Township
from 19, 19, at in Township
and had also caused record of same to be made in the County Commissioner's

County Surveyor's Report and Field Notes

Re: " "
lay of October, 1963, Thomas F. Lally County Surveyor

Witness my hand and the official seal of said County, this 19th day of September, 1963.

Before me, I met with Commissioners Robertson, Meeks and Sachen viewers, at the of in Shawnee Township, on the 11th day of October, 1963, and under the direction of said viewers, proceeded to survey said road as petitioned for, conspicuously marking the same throughout, and noting the courses and distances, and I do hereby certify that the following is a correct return of the survey of said road, and plat of the same, to-wit:

Edgell Road from 55th Street and legally described as follows:


A strip of land 40 feet wide, the centerline of which is described as follows: Beginning at a point 1,287.5 feet south of the northeast corner of the southeast quarter of Section 23, Township 11, Range 24, in Wyandotte County, Kansas; thence west 378.7 feet; thence westerly on a curve to the left tangent to the last described course with a radius of 160 feet 42.58 feet, thence west 75.8 feet to a point of terminus.

Edgell Street as shown on the recorded plat of Seagull Heights, a subdivision of land in Wyandotte County, Kansas.

ROAD RECORD

239

Acme Bindery Co. 5057



County
Surveyor's
Plat and
Field Notes

Field Notes

ALSO, upon said 17th day of October _____, 19 63, said Comm. Robertson, Meeks
and Sachen _____, Viewers, presented to said County Board their several reports, as follows, to-wit:
"Pursuant to Commissioners' Notice, we met at the _____ of _____ in Shawnee
Township, on the 11th day of October _____, 19 _____, and taking to our assistance
and _____, as chain carriers, and _____ as marker, proceeded
to view the route of the road petitioned for, which was surveyed under our direction by Thomas F. Lally
County Surveyor, the field notes and plat of which survey are hereto attached and form part of this report, and after careful
deliberation we are of the opinion that said road is practicable, and of public utility, and recommend that it be granted, as
located and surveyed, and that it be established and opened _____ feet wide."

Viewers' Report
of View and
Survey

NOTICE SENT TO HIGHWAY COMMISSION OCTOBER 17, 1963

WYANDOTTE COUNTY, KANSAS

Viewers' Report of Damages Claimed and Awarded

And further report that the following is a complete list of the names of all persons (Owners, Agents or Guardians) who filed claims with us for damages or compensation, (which said claims are herewith submitted), by reason of the location and establishment of said proposed road and the amount awarded to each, by us, to-wit:

NAMES	Owner, Agent or Guardian	FRACTIONAL PART	Sec.	Twp.	Range	Acres Appropriated	Am't Claimed	Am't Awarded by Viewers	Commissioners Revision
NO CLAIMS FILED					NO CLAIMS ALLOWED				

Petitioner's Affidavit of Service of Notice

ALSO, upon said.....day of....., 19....., there was presented to said County Board, the affidavit of.....one of the petitioners aforesaid, setting forth that due notice of the.....of said proposed road, together with date of meeting of the Viewers, as per published notice of County Clerk, had been served upon each of the persons noted below, who, as Owners, Agents, or Guardians were all the persons through whose premises said road is proposed to be located, except those who have signed Relinquishment, to-wit:

Date When Notice Was Served	NAME OF PERSON	Owner, Agent or Guardian	FRACTIONAL PART	Sec.	Twp.	Range	REMARKS

Final Order of Board of County Commissioners

WHEREUPON, on the 17th day of October, 1963, the following action thereon was had by said Board of County Commissioners, to-wit:

Upon due consideration, no legal objection having been offered against the establishment of said road, and believing the same to be of public utility, it is ORDERED: that the Viewers' Report of View and Report and Plat of Survey be adopted, and that said road be declared located and established as a public highway, in accordance therewith; full record thereof to be made in the County Road Record and Plat, as Road No....., and the Trustees of Shawnee Township be notified to cause the same to be opened for public travel.

I CERTIFY, that the foregoing is a complete record of the location and establishment of said road No....., as required by law to be made, and that the same was recorded on the 17th day of October, 1963.

Mary Kelley- Deputy
 James H. Brown
 County Clerk.

ROAD RECORD

241

Acme Bindery Co. 8057

Road No. _____
BE IT REMEMBERED, That on the 25th day of September, 19 61, a Road Petition signed by
 Everett L. Laffoon and 13 others, was presented to the Board of County Commissioners of
 Wyandotte County, Kansas, praying for _____ Location _____ of a certain road, described as follows, to-wit:

North 99th Street from Parallel Road approximately 430 feet south in
 Laffoon's Lakeview Estates, a subdivision of land in Wyandotte County,
 Kansas

SAID PETITION was accompanied with Bond, as required by law, signed by _____
 as principal, and _____ and _____ as sureties, in the
 penal sum of _____ DOLLARS, (\$ _____)

WE, The undersigned, owning land along the line of the _____ road described in the accompanying
 petition, hereby relinquish all claim of damage that we might have, either as owner or agent, by reason of land to be approp-
 riated as right of way for said road, and waive notice to land owners, provided by law, and donate the land for right of way
 for said road through the lands, a description of which is placed opposite our several names:

NAMES	Owner or Agent	DESCRIPTION	S	T	R	Total Number of Acres in Description
Doanld Miller Oscar Johnson John Hargis F. L. Smith Gearl Miller Roscoe Davis Walter Maupin Everett E. Adams B. Van Fleet Frank W. Toney Amelia Miller K. L. Redmon John Duncan						

I, _____ one of the petitioners on the Petition herewith
 submitted, do hereby certify that all of the resident land owners owning land along the line of the road described therein
 have signed the within relinquishment except: _____

Signed: _____
One of the Petitioners.

PETITION

BOND

Relinquishment
of Claim
for Damages

WYANDOTTE COUNTY, KANSAS

WHEREUPON, said bond was approved by the Board, and it appearing to the satisfaction of the Board, that the law had been substantially complied with, it was ordered, that Commissioner Robertson, Commissioner Meeks and Commissioner Sachen

Appointment of Viewers

be appointed viewers of the proposed road, and that they meet in conjunction with the County Surveyor, at the of in Delaware Township, on the 25th day of October, 19 63, and proceed to view and lay out said road, according to law, giving to all parties a hearing, and make due report of their proceedings to the County Board.

AFTERWARDS, TO-WIT: On the 26 day of September, 19 63, James L. Conroy

County Clerk presented to Board his certificate, under seal, setting forth, that pursuant to law he had caused public

ROAD NOTICE
State of Kansas, Wyandotte County, ss.
To Whom It May Concern:
Take notice, that a legal petition signed by Everett L. Laffoon and other householders of Delaware Township, in said County, has been presented to the Board of County Commissioners, praying for the location of a road, as follows, viz: North 99th Street from Parallel Road approximately 430 feet south in Laffoon's Lakewiew Estates, a subdivision in Wyandotte County, Kansas.
And that said Board has appointed Courtney A. Robertson, Cordell D. Meeks and Albert J. Sachen viewers, who will meet at the point of beginning of said road, as petitioned for on the 15th day of October, 1963, and proceed to view said road, as the law directs, at which time and place all persons interested may attend and have a hearing. In case said viewers fail to meet on the day designated, they may meet on the following day, as provided by law, without further notice.
Witness my hand and the official seal of said County, this 26th day of September, 1963.
JAMES L. CONROY, County Clerk.
(Seal) (First Published October 1, 1963; St. W. R. 10-10-63.)

notice of said proposed road to be published in The Wyandotte Echo (a weekly newspaper, published in Kansas City Kansas,) for two consecutive weeks and that said notice was so published in said newspaper, on the 3rd day of October, 1963, the 10th day of October, 19 63, and the day of

19, and also caused similar notices to be posted to public view upon the bulletin board in his office from ~~XXXXXXXX~~ Sept. 26th 19.63, to October 28th, 1963, and similar notices to be publicly posted in the following places, to-wit:

from 10-3-19 63, to 10-28-1963, at in Delaware Township from 19, 19, at in Township from 19, 19, at in Township and had also caused record of same to be made in the County Commissioner's

PROOF OF PUBLIC NOTICE

Record of ~~XXXXXXXX~~ October, 19 63, Thomas F. Lally County Surveyor

County Surveyor's Report and Field Notes

presented to said County Board, his report of survey of said proposed road, plat and field notes, in words and figures as follows, to-wit:

Pursuant to the order of the Board, I met with Commissioners Robertson, Meeks and Sachen viewers, at the of in Delaware Township, on the 25th day of October, 19 63, and under the direction of said viewers, proceeded to survey said road as petitioned for, conspicuously marking the same throughout, and noting the courses and distances, and I do hereby certify that the following is a correct return of the survey of said road, and plat of the same, to-wit:

North 99th Street from Parallel Road approximately 430 feet South in Laffoon's Lakewiew Estates, a subdivision in Wyandotte County, Kansas.

Unfavorable Report of view was returned-10-28-63.

ROAD RECORD

243

Acme Binding Co. 8057

PLAT AND FIELD NOTES IN FOLDER.

County
Surveyor's
Plat and
Field Notes

Field Notes

ALSO, upon said 28 day of October, 19 63, said Commissioners Robertson, Meeks and Sachen, Viewers, presented to said County Board their several reports, as follows, to-wit: "Pursuant to Commissioners' Notice, we met at the of in Delaware Township, on the 25th day of October, 19 63, and taking to our assistance and as chain carriers, and as marker, proceeded to view the route of the road petitioned for, which was surveyed under our direction by Thomas F. Lally County Surveyor, the field notes and plat of which survey are hereto attached and form part of this report, and after careful deliberation we are of the opinion that said road is practicable, and of public utility, and recommend that it be granted, located and surveyed; and that it be established and opened feet wide."

Viewers' Report
of View and
Survey

Report of view as UNFAVORABLE. (NOT ACCEPTABLE)

WYANDOTTE COUNTY, KANSAS

Viewers' Report of Damages Claimed and Awarded

And further report that the following is a complete list of the names of all persons (Owners, Agents or Guardians) who filed claims with us for damages or compensation, (which said claims are herewith submitted), by reason of the location and establishment of said proposed road and the amount awarded to each, by us, to-wit:

NAMES	Owner, Agent or Guardian	FRACTIONAL PART	Sec.	Twp.	R'ng	Acres Appropriated	Am't Claimed	Am't Awarded by Viewers	Commissioners Revision

Petitioner's Affidavit of Service of Notice

ALSO, upon said day of, 19....., there was presented to said County Board, the affidavit of one of the petitioners aforesaid, setting forth that due notice of the of said proposed road, together with date of meeting of the Viewers, as per published notice of County Clerk, had been served upon each of the persons noted below, who, as Owners, Agents, or Guardians were all the persons through whose premises said road is proposed to be located, except those who have signed Relinquishment, to-wit:

Date When Notice Was Served	NAME OF PERSON	Owner, Agent or Guardian	FRACTIONAL PART	Sec.	Twp.	Range	REMARKS

Final Order of Board of County Commissioners

WHEREUPON, on the 28th day of October, 19⁶³, the following action thereon was had by said Board of County Commissioners, to-wit:

Upon due consideration, no legal objection having been offered against the establishment of said road, and believing the same to be of public utility, it is ORDERED: that the Viewers' Report of View and Report and Plat of Survey be adopted, and that said road be declared located and established as a public highway, in accordance therewith; full record thereof to be made in the County Road Record and Plat, as Road No....., and the Trustees of Delaware Township be notified to cause the same to be opened for public travel.

UNFAVORABLE REPORT OF VIEW RETURNED.

NOTICE SENT TO HIGHWAY COMMISSION_ 10-28-63.

I CERTIFY, that the foregoing is a complete record of the location and establishment of said road No....., as required by law to be made, and that the same was recorded on the day of, 19.....

County Clerk.

ROAD RECORD

Acme Bindery Co. - 5057

Road No. _____
BE IT REMEMBERED, That on the 30th day of September, 19 63, a Road Petition signed by Toy B. McGinness and 17 others, was presented to the Board of County Commissioners of Wyandotte County, Kansas, praying for Vacation of a certain road, described as follows, to-wit:

PETITION

Beginning at East line of 36th Street to the East line of Crestline Gardens on Hageman Avenue.

SAID PETITION was accompanied with Bond, as required by law, signed by _____ as principal, and _____ and _____ as sureties, in the penal sum of _____ DOLLARS, (\$ _____.)

BOND

WE, The undersigned, owning land along the line of the _____ road described in the accompanying petition, hereby relinquish all claim of damage that we might have, either as owner or agent, by reason of land to be appropriated as right of way for said road, and waive notice to land owners, provided by law, and donate the land for right of way for said road through the lands, a description of which is placed opposite our several names:

Relinquishment
of Claim
for Damages

NAMES	Owner or Agent	DESCRIPTION	S	T	R	Total Number of Acres in Description
Alfred G. Rose Victor R. Jean Paline Verbrugge Walter Gardner Herbert F. Schultz Mildred M. Eddings Irene C. Willard Louise Langenderfer E. M. Pinkelmann Freda D. House Martha Kollischewski Ardyth L. Wendte Alice Thom's Charles J. Allen Mrs. Wm. R. Jenkins Mrs. Wm. Bridge Onyx T. Kennedy						

I, _____ one of the petitioners on the Petition herewith submitted, do hereby certify that all of the resident land owners owning land along the line of the road described therein have signed the within relinquishment except: _____

Signed: _____
One of the Petitioners.

WYANDOTTE COUNTY, KANSAS

WHEREUPON, said bond was approved by the Board, and it appearing to the satisfaction of the Board, that the law had been substantially complied with, it was ordered, that Commissioner Robertson, Commissioner Meeks and Commissioner Sachen be appointed viewers of the proposed road, and that they meet in conjunction with the County Surveyor, at the of in Shawnee Township, on the 15th day of November, 1963, and proceed to view and lay out said road, according to law, giving to all parties a hearing, and make due report of their proceedings to the County Board.

Appointment of Viewers

AFTERWARDS, TO-WIT: On the 17th day of October, 1963, James L. Conroy

ROAD NOTICE
State of Kansas, Wyandotte County, ss:
To Whom It May Concern:
Take notice, that a legal petition signed by Toy H. McGinness and other householders of Shawnee Township, in said County, has been presented to the Board of County Commissioners, praying for the vacation of a road, as follows, viz:
Beginning at the east line of 36th Street to the east line of Crestline Gardens on Hagemann Avenue.
And that said Board has appointed Courtney A. Robertson, Cordell D. Meeks and Albert J. Sachen viewers, who will meet at the point of beginning of said road, as petitioned for on the 15th day of November, 1963, and proceed to view said road, as the law directs, at which time and place all persons interested may attend and have a hearing. In case said viewers fail to meet on the day designated, they may meet on the following day, as provided by law, without further notice.
Witness my hand and the official seal of said County, this 17th day of October, 1963.
JAMES L. CONROY, County Clerk.
(Published October 24, 1963)
Record Volume page

PROOF OF PUBLIC NOTICE

Board his certificate, under seal, setting forth, that pursuant to law he had caused public notice of said proposed road to be published in The Wyandotte Echo (a weekly newspaper, published in Kansas City, Kansas,) for two consecutive weeks and that said notice was so published in said newspaper, on the 24th day of October, 1963, the 31st day of October, 1963, and the day of 1963, and also caused similar notices to be posted to public view upon the bulletin board in his office from 10-24-63 to 10-31-63, 1963, and similar notices to be publicly posted in the following places, to-wit:
from 17th Oct to Nov. 15 1963, at in Shawnee Township
from 19, 19, at in Township
from 19, 19, at in Township
and had also caused record of same to be made in the County Commissioner's

ALSO, upon said 18th day of November, 1963, Thomas F. Lally County Surveyor

County Surveyor's Report and Field Notes

presented to said County Board, his report of survey of said proposed road, plat and field notes, in words and figures as follows, to-wit:

Pursuant to the order of the Board, I met with Commissioner Robertson, Commissioner Meeks and Commissioner Sachen viewers, at the of in Shawnee Township, on the 15th day of November, 1963 and under the direction of said viewers, proceeded to survey said road as petitioned for, conspicuously marking the same throughout, and noting the courses and distances, and I do hereby certify that the following is a correct return of the survey of said road, and plat of the same, to-wit:

Beginning at the East line of 36th Street to the East line of Crestline Gardens on Hagemann Avenue.

Arme Bindery Co. - 1957

PLAT AND FIELD NOTES IN FOLDER

County
Surveyor's
Plat and
Field Notes

Field Notes

ALSO, upon said 21st day of November, 19 63, said Commissioners Robertson, Meeks and Sachen, Viewers, presented to said County Board their several reports, as follows, to-wit:

"Pursuant to Commissioners' Notice, we met at the _____ of _____ in Shawnee Township, on the 15th day of November, 19 63, and taking to our assistance _____ and _____, as chain carriers, and _____ as marker, proceeded to view the route of the road petitioned for, which was surveyed under our direction by Thomas F. Lally County Surveyor, the field notes and plat of which survey are hereto attached and form part of this report, and after careful deliberation we are of the opinion that said road is ^{not} practicable, and of ^{no} public utility, and recommend that it be granted, as located and surveyed, and that it be ~~established and opened~~ vacated _____ feet wide."

Viewers' Report
of View and
Survey

Notice sent to Highway Commission 11 -29-63

WYANDOTTE COUNTY, KANSAS

Viewers' Report of Damages Claimed and Awarded

And further report that the following is a complete list of the names of all persons (Owners, Agents or Guardians) who filed claims with us for damages or compensation, (which said claims are herewith submitted), by reason of the location and establishment of said proposed road and the amount awarded to each, by us, to-wit:

NAMES	Owner, Agent or Guardian	FRACTIONAL PART	Sec.	Twp.	Range	Acres Appropriated	Am't Claimed	Am't Awarded by Viewers	Commissioners Revision
NO CLAIMS FILED					NO CLAIMS ALLOWED				

Petitioner's Affidavit of Service of Notice

ALSO, upon said day of, 19....., there was presented to said County Board, the affidavit of one of the petitioners aforesaid, setting forth that due notice of the of said proposed road, together with date of meeting of the Viewers, as per published notice of County Clerk, had been served upon each of the persons noted below, who, as Owners, Agents, or Guardians were all the persons through whose premises said road is proposed to be located, except those who have signed Relinquishment, to-wit:

Date When Notice Was Served	NAME OF PERSON	Owner, Agent or Guardian	FRACTIONAL PART	Sec.	Twp.	Range	REMARKS

Final Order of Board of County Commissioners

WHEREUPON, on the 21st day of November, 19⁶³, the following action thereon was had by said Board of County Commissioners, to-wit:

Upon due consideration, no legal objection having been offered against the establishment of said road, and believing the same to be of ^{DO} public utility, it is ORDERED: that the Viewers' Report of View and Report and Plat of Survey be adopted, and that said road be declared ^{DO} ~~located~~ ^{Vacated} and established as a public highway, in accordance therewith; full record thereof to be made in the County Road Record and Plat, as Road No., and the Trustees of Shawnee Township be notified to cause the same to be ~~opened for public travel~~ -----

I CERTIFY, that the foregoing is a complete record of the location and establishment of said road No., as required by law to be made, and that the same was recorded on the day of, 19.....

County Clerk.

ROAD RECORD

Acme Bindery Co. 2057

Road No. _____
BE IT REMEMBERED, That on the 2nd day of October, 19 63, a Road Petition signed by
Harry E. Bohrer and 13 others, was presented to the Board of County Commissioners of
 Wyandotte County, Kansas, praying for Location of a certain road, described as follows, to-wit:

PETITION

Beginning at Cleveland Heights Subdivision; Beginning at 63rd Street
 and extending west 643 feet.

SAID PETITION was accompanied with Bond, as required by law, signed by _____
 as principal, and _____ and _____ as sureties, in the
 penal sum of _____ DOLLARS, (\$ _____)

BOND

WE, The undersigned, owning land along the line of the _____ road described in the accompanying
 petition, hereby relinquish all claim of damage that we might have, either as owner or agent, by reason of land to be appropri-
 ated as right of way for said road, and waive notice to land owners, provided by law, and donate the land for right of way
 for said road through the lands, a description of which is placed opposite our several names:

Relinquishment
 of Claim
 for Damages

NAMES	Owner or Agent	DESCRIPTION	S	T	R	Total Number of Acres in Description
Robert Armstrong						
Charles Cox, Jr.						
Stanley Leavendusky						
Al Gerkovich						
James Heppler						
Charles Stephens						
Roger Grafke						
George Leavendusky						
Herman Praun						
James Hisel						
Norman L. Shryer						
Clyde E. Bates						
L. L. Bernard						

I, _____ one of the petitioners on the Petition herewith
 submitted, do hereby certify that all of the resident land owners owning land along the line of the road described therein
 have signed the within relinquishment except: _____

Signed: _____
 One of the Petitioners.

WYANDOTTE COUNTY, KANSAS

WHEREUPON, said bond was approved by the Board, and it appearing to the satisfaction of the Board, that the law had been substantially complied with, it was ordered, that Commissioner Robertson, Commissioner Meeks and Commissioner Sachen be appointed viewers of the proposed road, and that they meet in conjunction with the County Surveyor, at the of in Quindaro Township, on the 8th day of November, 1963, and proceed to view and lay out said road, according to law, giving to all parties a hearing, and make due report of their proceedings to the County Board.

AFTERWARDS, TO-WIT: On the 14th day of October, 1963, James L. Conroy

County Board his certificate, under seal, setting forth, that pursuant to law he had caused public

LEGAL NOTICES
ROAD NOTICE
State of Kansas,
Wyandotte County, ss.
To Whom It May Concern:
Take notice, that a legal petition signed by Harry E. Bohrer and other householders of Quindaro Township, in said County, has been presented to the Board of County Commissioners, praying for the location of a road, as follows, viz: Cleveland Avenue beginning at 63rd Street and extending west 643 feet in Cleveland Heights Subdivision. And that said Board has appointed Courtney A. Robertson, Cordell D. Meeks and Albert J. Sachen viewers, who will meet at the point of beginning of said road, as petitioned for on the 8th day of November, 1963, and proceed to view said road, as the law directs, at which time and place all persons interested may attend and have a hearing. In case said viewers fail to meet on the day designated, they may meet on the following day, as provided by law without further notice. Witness my hand and the official seal of said County, this 14th day of October, 1963.
JAMES L. CONROY,
County Clerk
(First Published October 17, 1963)
St. W. E. 13-14-63

notice of said proposed road to be published in Wyandotte Echo (a weekly newspaper, published in Kansas City, Kansas, Kansas.) for two consecutive weeks and that said notice was so published in said newspaper, on the 17th day of October, 1963, the 24th day of October, 1963, and the day of, 1963, and also caused similar notices to be posted to public view upon the bulletin board in his office from October 14, 1963, to November 21, 1963, and similar notices to be publicly posted in the following places, to-wit: from 10-14 1963, 11-21 1963, at in Quindaro Township from 19, 19, at in Township from 19, 19, at in Township and had also caused record of same to be made in the County Commissioner's

Recorded on the 18th day of November, 1963, Thomas F. Lally

County Surveyor presented to said County Board, his report of survey of said proposed road, plat and field notes, in words and figures as follows, to-wit:

Pursuant to the order of the Board, I met with Commissioners Robertson, Meeks and Sachen viewers, at the of in Quindaro Township, on the 8th day of November, 1963, and under the direction of said viewers, proceeded to survey said road as petitioned for, conspicuously marking the same throughout, and noting the courses and distances, and I do hereby certify that the following is a correct return of the survey of said road, and plat of the same, to-wit:

Cleveland Avenue beginning at 63rd Street and extending West 643 feet in Cleveland Heights Subdivision

Appointment of Viewers


PROOF OF PUBLIC NOTICE

County Surveyor's Report and Field Notes

ROAD RECORD

251

Arm. Bindery Co. 5857



County
Surveyor's
Plat and
Field Notes

Field Notes

ALSO, upon said 21 day of November, 1963, said Commissioner Robertson, Meeks and Sachen, Viewers, presented to said County Board their several reports, as follows, to-wit: "Pursuant to Commissioners' Notice, we met at the of in Quindaro Township, on the 21st day of November, 1963, and taking to our assistance and, as chain carriers, and as marker, proceeded to view the route of the road petitioned for, which was surveyed under our direction by Thomas F. Lally County Surveyor, the field notes and plat of which survey are hereto attached and form part of this report, and after careful deliberation we are of the opinion that said road is practicable, and of public utility, and recommend that it be granted, as located and surveyed, and that it be established and opened feet wide."

Viewers' Report
of View and
Survey

NOTICE SENT TO HIGHWAY COMMISSION NOVEMBER 29, 1963

WYANDOTTE COUNTY, KANSAS

Viewers' Report of Damages Claimed and Awarded

And further report that the following is a complete list of the names of all persons (Owners, Agents or Guardians) who filed claims with us for damages or compensation, (which said claims are herewith submitted), by reason of the location and establishment of said proposed road and the amount awarded to each, by us, to-wit:

NAMES	Owner, Agent or Guardian	FRACTIONAL PART	Sec.	Twp.	R'nge	Acres Appropriated	Am't Claimed	Am't Awarded by Viewers	Commissioners Revision
No claims Filed					NO CLAIMS ALLOWED				

Petitioner's Affidavit of Service of Notice

ALSO, upon said day of, 19....., there was presented to said County Board, the affidavit of one of the petitioners aforesaid, setting forth that due notice of the of said proposed road, together with date of meeting of the Viewers, as per published notice of County Clerk, had been served upon each of the persons noted below, who, as Owners, Agents, or Guardians were all the persons through whose premises said road is proposed to be located, except those who have signed Relinquishment, to-wit:

Date When Notice Was Served	NAME OF PERSON	Owner, Agent or Guardian	FRACTIONAL PART	Sec.	Twp.	Range	REMARKS

Final Order of Board of County Commissioners

WHEREUPON, on the 21st day of November, 1963, the following action thereon was had by said Board of County Commissioners, to-wit:

Upon due consideration, no legal objection having been offered against the establishment of said road, and believing the same to be of public utility, it is ORDERED: that the Viewers' Report of View and Report and Plat of Survey be adopted, and that said road be declared located and established as a public highway, in accordance therewith; full record thereof to be made in the County Road Record and Plat, as Road No., and the Trustees of Quindaro Township be notified to cause the same to be opened for public travel.

I CERTIFY, that the foregoing is a complete record of the location and establishment of said road No., as required by law to be made, and that the same was recorded on the day of, 19.....

County Clerk.

ROAD RECORD

Acme Bindery Co. 5037

Road No. _____
BE IT REMEMBERED, That on the 22nd day of October, 19 63, a Road Petition signed by Frank A. Bigham and 12 others, was presented to the Board of County Commissioners of Wyandotte County, Kansas, praying for Location _____ of a certain road, described as follows, to-wit:

PETITION

Beginning at 88th Street, 88th Drive to Waverly as shown on the recorded plat of Indian Woods lots 38-80 incl. a subdivision of land in Wyandotte County, Kansas, except that part of 88th Street South of the South line of Lot 46, which was dedicated in Book K page 113 of the Road Records.

SAID PETITION was accompanied with Bond, as required by law, signed by _____ as principal, and _____ and _____ as sureties, in the penal sum of _____ DOLLARS, (\$ _____)

BOND

WE, The undersigned, owning land along the line of the _____ road described in the accompanying petition, hereby relinquish all claim of damage that we might have, either as owner or agent, by reason of land to be appropriated as right of way for said road, and waive notice to land owners, provided by law, and donate the land for right of way for said road through the lands, a description of which is placed opposite our several names:

Relinquishment
of Claim
for Damages

NAMES	Owner or Agent	DESCRIPTION	S	T	R	Total Number of Acres in Description
Everett G. Knapp III Jeff O. Landis Frank O. Bigham, Jr. George R. Augustson Richard J. Fulk L. J. Holton N. C. Hansen William R. Rosche Ralph H. Jones T. K. Wren Mrs Wayne Prinse Wayne Prinse						

I, _____ one of the petitioners on the Petition herewith submitted, do hereby certify that all of the resident land owners owning land along the line of the road described therein have signed the within relinquishment except: _____

Signed: _____
One of the Petitioners.

WYANDOTTE COUNTY, KANSAS

WHEREUPON, said bond was approved by the Board, and it appearing to the satisfaction of the Board, that the law had been substantially complied with, it was ordered, that Courtney A. Robertson, Cordell D. Meeks and Albert J. Sachen be appointed viewers of the proposed road, and that they meet in conjunction with the County Surveyor, at the of in Quindaro Township, on the 22nd day of November, 19 63, and proceed to view and lay out said road, according to law, giving to all parties a hearing, and make due report of their proceedings to the County Board.

Appointment of Viewers

AFTERWARDS, TO-WIT: On the 28 day of October, 19 63, James L. Conroy

Co Board his certificate, under seal, setting forth, that pursuant to law he had caused public

signed by Frank A. Higham and other householders of Quindaro Township, in said County, has been presented to the Board of County Commissioners, praying for the location of a road, as follows, viz: 88th Street, 88th Drive and Waverly as shown on the recorded plat of Indian Woods Lots 38-80 incl., a subdivision of land in Wyandotte County, Kansas, except that part of 88th Street south of the south line of Lot 46, which was dedicated in Book K, page 113 of the Road Records.

PROOF OF PUBLIC NOTICE

And that said Board has appointed Courtney A. Robertson, Cordell D. Meeks and Albert J. Sachen viewers, who will meet at the point of beginning of said road, as petitioned for on the 22nd day of November, 1963, and proceed to view said road, as the law directs, at which time and place all persons interested may attend and have a hearing. In case said viewers fail to meet on the day designated, they may meet on the following day, as provided by law, without further notice. Witness my hand and the official

notice of said proposed road to be published in The Wyandotte Echo (a weekly newspaper, published in Kansas City, Kansas, Kansas,) for two consecutive weeks and that said notice was so published in said newspaper, on the 31st day of October, 19 63, the 7th day of November, 19 63, and the day of 19, and also caused similar notices to be posted to public view upon the bulletin board in his office from October 28, 1963, to November 30, 19 63, and similar notices to be publicly posted in the following places, to-wit: from 10-28 19 63- 12-5- 19 63, at in Quindaro Township from 19, 19, at in Township from 19, 19, at in Township and had also caused record of same to be made in the County Commissioner's

Re of December, 1963, Thomas F. Lally County Surveyor

County Surveyor's Report and Field Notes

presented to said County Board, his report of survey of said proposed road, plat and field notes, in words and figures as follows, to-wit:

Pursuant to the order of the Board, I met with Commissioner Robertson, and Commissioner Sachen viewers, at the of in Quindaro Township, on the 22nd day of November, 19 63, and under the direction of said viewers, proceeded to survey said road as petitioned for, conspicuously marking the same throughout, and noting the courses and distances, and I do hereby certify that the following is a correct return of the survey of said road, and plat of the same, to-wit:

88th Street, 88th Drive and Waverly as shown on the recorded plat of Indian Woods Lots 38-80 incl., a subdivision of land in Wyandotte County, Kansas, except that part of 88th Street South of the South line of Lot 46, which was dedicated in Book K, page 113 of the Road Records.

Acm. Bindery Co. 8057

PLAT AND FIELD NOTES IN FOLGER

County
Surveyor's
Plat and
Field Notes

Field Notes

ALSO, upon said 5th day of December, 1963, said Commissioner Robertson and Commissioner Sachse, Viewers, presented to said County Board their several reports, as follows, to-wit:

"Pursuant to Commissioners' Notice, we met at the _____ of _____ in Quindaro Township, on the 22nd day of November, 1963, and taking to our assistance _____ and _____, as chain carriers, and _____ as marker, proceeded to view the route of the road petitioned for, which was surveyed under our direction by Thomas F. Lally County Surveyor, the field notes and plat of which survey are hereto attached and form part of this report, and after careful deliberation we are of the opinion that said road is practicable, and of public utility, and recommend that it be granted, as located and surveyed, and that it be established and opened _____ feet wide."

Viewers' Report
of View and
Survey

NOTICE SENT TO HIGHWAY COMMISSION DECEMBER 5, 1963

WYANDOTTE COUNTY, KANSAS

Viewers' Report of Damages Claimed and Awarded

And further report that the following is a complete list of the names of all persons (Owners, Agents or Guardians) who filed claims with us for damages or compensation, (which said claims are herewith submitted), by reason of the location and establishment of said proposed road and the amount awarded to each, by us, to-wit:

NAMES	Owner, Agent or Guardian	FRACTIONAL PART	Sec.	Twp.	R'ng	Acres Appropriated	Am't Claimed	Am't Awarded by Viewers	Commissioners Revision
NO CLAIMS FILED					NO CLAIMS ALLOWED				

Petitioner's Affidavit of Service of Notice

ALSO, upon said.....day of....., 19....., there was presented to said County Board, the affidavit of.....one of the petitioners aforesaid, setting forth that due notice of the.....of said proposed road, together with date of meeting of the Viewers, as per published notice of County Clerk, had been served upon each of the persons noted below, who, as Owners, Agents, or Guardians were all the persons through whose premises said road is proposed to be located, except those who have signed Relinquishment, to-wit:

Date When Notice Was Served	NAME OF PERSON	Owner, Agent or Guardian	FRACTIONAL PART	Sec.	Twp.	Range	REMARKS

Final Order of Board of County Commissioners

WHEREUPON, on the 5TH day of DECEMBER, 1963, the following action thereon was had by said Board of County Commissioners, to-wit:

Upon due consideration, no legal objection having been offered against the establishment of said road, and believing the same to be of public utility, it is ORDERED: that the Viewers' Report of View and Report and Plat of Survey be adopted, and that said road be declared located and established as a public highway, in accordance therewith; full record thereof to be made in the County Road Record and Plat, as Road No....., and the Trustees of Quindaro Township be notified to cause the same to be opened for public travel.

Notice sent to Highway Commission 12-5-1963

I CERTIFY, that the foregoing is a complete record of the location and establishment of said road No....., as required by law to be made, and that the same was recorded on the.....day of....., 19.....

County Clerk.

ROAD RECORD

Arme Bindery Co. 8657

Road No. _____

BE IT REMEMBERED, That on the 17th day of August, 1963, a Road Petition signed by James J. Mathews and 12 others, was presented to the Board of County Commissioners of Wyandotte County, Kansas, praying for Location _____ of a certain road, described as follows, to-wit:

Beginning at a point of the center of 64th and Cernech and continuing in a northern direction for approximately 275 feet plus a 25 feet radius turn-around.

PETITION

SAID PETITION was accompanied with Bond, as required by law, signed by _____ as principal, and _____ and _____ as sureties, in the penal sum of _____ DOLLARS, (\$ _____)

BOND

WE, The undersigned, owning land along the line of the _____ road described in the accompanying petition, hereby relinquish all claim of damage that we might have, either as owner or agent, by reason of land to be appropriated as right of way for said road, and waive notice to land owners, provided by law, and donate the land for right of way for said road through the lands, a description of which is placed opposite our several names:

Relinquishment of Claim for Damages

NAMES	Owner or Agent	DESCRIPTION	S	T	R	Total Number of Acres in Description
Dale S. Stephens Darrell Smith (or Harry S.) ? Robert R. Paris John Keuchel Gene Barrett Margaret Lingo Donald D. Ghuns Cleo C. Thomann Ernest R. Squibb James H. Martin Melvin Bliss G. F. Hill						

I, _____ one of the petitioners on the Petition herewith submitted, do hereby certify that all of the resident land owners owning land along the line of the road described therein have signed the within relinquishment except: _____

Signed: _____ One of the Petitioners.

WYANDOTTE COUNTY, KANSAS

Appointment of Viewers

WHEREUPON, said bond was approved by the Board, and it appearing to the satisfaction of the Board, that the law had been substantially complied with, it was ordered, that Courtney A. Robertson, Cordell D. Meeks and Albert J. Sachen be appointed viewers of the proposed road, and that they meet in conjunction with the County Surveyor, at the ... of ... in Quindaro Township, on the 22nd day of November, 1963, and proceed to view and lay out said road, according to law, giving to all parties a hearing, and make due report of their proceedings to the County Board.

AFTERWARDS, TO-WIT On the 24th day of October, 1963, James L. Conroy

Like notice was signed by James J. Mathews and other householders of Quindaro Township, in said County, has been presented to the Board of County Commissioners, praying for the location of a road, as follows, viz: Beginning at a point of the center of 64th and Cernech and continuing in a northern direction for approximately 275 feet plus a 25 foot radius turn-around. And that said Board has appointed Courtney A. Robertson, Cordell D. Meeks and Albert J. Sachen viewers, who will meet at the point of beginning of said road, as petitioned for on the 22nd day of November, 1963, and proceed to view said road, as the law directs, at which time and place all persons interested may attend and have a hearing. In case said viewers fail to meet on the day designated, they may meet on the following day, as provided by law, without further notice.

ward his certificate, under seal, setting forth, that pursuant to law he had caused public notice of said proposed road to be published in The Wyandotte Echo (a weekly newspaper, published in Kansas City, Kansas,) for two consecutive weeks and that said notice was so published in said newspaper, on the 31st day of October, 1963, the 7th day of November, 1963, and the ... day of ... 1963, and also caused similar notices to be posted to public view upon the bulletin board in his office from October 24, 1963, to December 5, 1963, and similar notices to be publicly posted in the following places, to-wit: from 10-7 1963, -12-5 1963, at ... in Quindaro Township from ... 1963, at ... in ... Township from ... 1963, at ... in ... Township and had also caused record of same to be made in the County Commissioner's

PROOF OF PUBLIC NOTICE

Also, upon said ... day of December, 1963, Thomas F. Lally County Surveyor

presented to said County Board, his report of survey of said proposed road, plat and field notes, in words and figures as follows, to-wit:

County Surveyor's Report and Field Notes

Pursuant to the order of the Board, I met with Commissioner Robertson and Commissioner Sachen viewers, at the ... of ... in Quindaro Township, on the 22 day of November, 1963, and under the direction of said viewers, proceeded to survey said road as petitioned for, conspicuously marking the same throughout, and noting the courses and distances, and I do hereby certify that the following is a correct return of the survey of said road, and plat of the same, to-wit:

Beginning at a point on the center of 64th and Cernech and continuing in a Northern direction for approximately 275 feet plus a 25 foot turn-around.

Acme Binding Co. 8657



PLAT AND FIELD NOTES IN FOLDER

County Surveyor's Plat and Field Notes

Field Notes

ALSO, upon said 5th day of December, 1963, said Commissioner Robertson and Commissioner Sachen, Viewers, presented to said County Board their several reports, as follows, to-wit:

"Pursuant to Commissioners' Notice, we met at the _____ of _____ in Quindaro Township, on the 22nd day of November, 1963, and taking to our assistance _____ and _____, as chain carriers, and _____ as marker, proceeded to view the route of the road petitioned for, which was surveyed under our direction by Thomas F. Lally County Surveyor, the field notes and plat of which survey are hereto attached and form part of this report, and after careful deliberation we are of the opinion that said road is practicable, and of public utility, and recommend that it be granted, as located and surveyed, and that it be established and opened _____ feet wide."

Viewers' Report of View and Survey

NOTICE SENT TO HIGHWAY COMMISSION, DECEMBER 5, 1963

WYANDOTTE COUNTY, KANSAS

Viewers' Report of Damages Claimed and Awarded

And further report that the following is a complete list of the names of all persons (Owners, Agents or Guardians) who filed claims with us for damages or compensation, (which said claims are herewith submitted), by reason of the location and establishment of said proposed road and the amount awarded to each, by us, to-wit:

NAMES	Owner, Agent or Guardian	FRACTIONAL PART	Sec.	Twp.	R'ng	Acres Appropriated	Am't Claimed	Am't Awarded by Viewers	Commissioners Revision
NO CLAIMS FILED					NO CLAIMS ALLOWED				

Petitioner's Affidavit of Service of Notice

ALSO, upon said day of, 19....., there was presented to said County Board, the affidavit of one of the petitioners aforesaid, setting forth that due notice of the of said proposed road, together with date of meeting of the Viewers, as per published notice of County Clerk, had been served upon each of the persons noted below, who, as Owners, Agents, or Guardians were all the persons through whose premises said road is proposed to be located, except those who have signed Relinquishment, to-wit:

Date When Notice Was Served	NAME OF PERSON	Owner, Agent or Guardian	FRACTIONAL PART	Sec.	Twp.	Range	REMARKS

Final Order of Board of County Commissioners

WHEREUPON, on the 5th day of December, 19 63, the following action thereon was had by said Board of County Commissioners, to-wit:

Upon due consideration, no legal objection having been offered against the establishment of said road, and believing the same to be of public utility, it is ORDERED: that the Viewers' Report of View and Report and Plat of Survey be adopted, and that said road be declared located and established as a public highway, in accordance therewith; full record thereof to be made in the County Road Record and Plat, as Road No....., and the Trustees of Quindaro Township be notified to cause the same to be opened for public travel.

Notice sent to Highway Commission December 5, 1963

I CERTIFY, that the foregoing is a complete record of the location and establishment of said road No....., as required by law to be made, and that the same was recorded on the day of, 19.....

County Clerk.

ROAD RECORD

Arno Bindery Co. 3057

Road No.

BE IT REMEMBERED, That on the 1st day of October, 1963, a Road Petition signed by Ralph E. Finch and 12 others, was presented to the Board of County Commissioners of Wyandotte County, Kansas, praying for Location of a certain road, described as follows, to wit:

PETITION

Sewall Avenue thence north 797 feet more or less. Commonly known as North 33rd Terrace, Kansas City, Kansas.
Subdivision road in Douglas Manor, a subdivision of land in Wyandotte County, Kansas

SAID PETITION was accompanied with Bond, as required by law, signed by as principal, and and as sureties, in the penal sum of DOLLARS, (\$.....)

BOND

WE, The undersigned, owning land along the line of the road described in the accompanying petition, hereby relinquish all claim of damage that we might have, either as owner or agent, by reason of land to be appropriated as right of way for said road, and waive notice to land owners, provided by law, and donate the land for right of way for said road through the lands, a description of which is placed opposite our several names:

Relinquishment of Claim for Damages

NAMES	Owner or Agent	DESCRIPTION	S	T	R	Total Number of Acres in Description
Louis C. Miller						
Therese Miller						
Ralph L. Florney						
Earl C. Ross						
Paul Bouyhof						
Jessie F. Hope						
Helen V. Hope						
Olivia Gentry						
James L. Jones						
Wilma S. Jones						
Gary L. Smith						
John B. Tator						

I, one of the petitioners on the Petition herewith submitted, do hereby certify that all of the resident land owners owning land along the line of the road described therein have signed the within relinquishment except:

Signed: One of the Petitioners.

WYANDOTTE COUNTY, KANSAS

WHEREUPON, said bond was approved by the Board, and it appearing to the satisfaction of the Board, that the law had been substantially complied with, it was ordered, that Courtney A. Robertson, Cordell D. Meeks and Albert J. Sachen be appointed viewers of the proposed road, and that they meet in conjunction with the County Surveyor, at the of in Quindaro Township, on the 13th day of December, 1963, and proceed to view and lay out said road, according to law, giving to all parties a hearing, and make due report of their proceedings to the County Board.

Appointment of Viewers

AFTERWARDS, TO-WIT On the 14 day of November, 1963, James L. Conroy

signed by Ralph E. Finner... las Manor Development Company and other householders of Quindaro Township, in said County, has been presented to the Board of County Commissioners, praying for the location of a road, as follows, viz: Beginning at Sewell Avenue, thence north 197 feet more or less, commonly known as North 33rd Terrace in Douglas Manor Subdivision. And that said Board has appointed Courtney A. Robertson, Cordell D. Meeks and Albert J. Sachen viewers, who will meet at the point of beginning of said road, as petitioned for on the 13th day of December, 1963, and proceed to view said road, as the law directs, at which time and place all persons interested may attend and have a hearing. In case said viewers fail to meet on the day designated, they may meet on the following day, as provided by law, without further notice. Witness my hand and the official seal of said County, this 14th day of November, 1963.

PROOF OF PUBLIC NOTICE

his certificate, under seal, setting forth, that pursuant to law he had caused public notice of said proposed road to be published in The Wyandotte Echo (a weekly newspaper, published in Kansas City, Kansas,) for two consecutive weeks and that said notice was so published in said newspaper, on the 21st day of November, 1963, the 29th day of November, 1963, and the day of November, 1963, and also caused similar notices to be posted to public view upon the bulletin board in his office from 11-14 1963, to 12-26 1963, and similar notices to be publicly posted in the following places, to-wit: from 11-14 1963 -- 12-26 1963, at in Quindaro Township from 1963, at in Township from 1963, at in Township and had also caused record of same to be made in the County Commissioner's

R

ALSO, upon said 16th day of December, 1963, Thomas F. Lally County Surveyor presented to said County Board, his report of survey of said proposed road, plat and field notes, in words and figures as follows, to-wit:

County Surveyor's Report and Field Notes

Pursuant to the order of the Board, I met with Commissioner Robertson, Meeks and Sachen viewers, at the of in Quindaro Township, on the 13 day of December, 1963, and under the direction of said viewers, proceeded to survey said road as petitioned for, conspicuously marking the same throughout, and noting the courses and distances, and I do hereby certify that the following is a correct return of the survey of said road, and plat of the same, to-wit:

Beginning at Sewell Avenue, thence North 797 feet more or less, commonly known as North 33rd Terrace in Douglas Manor Subdivision.

ROAD RECORD

263

Arma Bindery Co. 3357

PLAT AND FILED NOTES IN FOLDER

County
Surveyor's
Plat and
Field Notes

Field Notes

ALSO, upon said 26th day of December, 19⁶³, said Commissioners Robertson, Meeks and Sachen, Viewers, presented to said County Board their several reports, as follows, to-wit:
"Pursuant to Commissioners' Notice, we met at the _____ of _____ in Quindaro Township, on the 13th day of December, 19⁶³, and taking to our assistance _____ and _____, as chain carriers, and _____ as marker, proceeded to view the route of the road petitioned for, which was surveyed under our direction by Thomas F. Lally County Surveyor, the field notes and plat of which survey are hereto attached and form part of this report, and after careful acliberation we are of the opinion that said road is practicable, and of public utility, and recommend that it be granted, as located and surveyed, and that it be established and opened 50 feet wide."

Viewers' Report
of View and
Survey

Notice Sent to Highway Commission 12-26-1963

WYANDOTTE COUNTY, KANSAS

Viewers' Report of Damages Claimed and Awarded

And further report that the following is a complete list of the names of all persons (Owners, Agents or Guardians) who filed claims with us for damages or compensation, (which said claims are herewith submitted), by reason of the location and establishment of said proposed road and the amount awarded to each, by us, to-wit:

NAMES	Owner, Agent or Guardian	FRACTIONAL PART	Sec.	Twp.	R'ng	Acres Appropriated	Am't Claimed	Am't Awarded by Viewers	Commissioners Revision
NO CLAIMS FILED					NO CLAIMS ALLOWED				

Petitioner's Affidavit of Service of Notice

ALSO, upon said..... day of....., 19....., there was presented to said County Board, the affidavit of..... one of the petitioners aforesaid, setting forth that due notice of the..... of said proposed road, together with date of meeting of the Viewers, as per published notice of County Clerk, had been served upon each of the persons noted below, who, as Owners, Agents, or Guardians were all the persons through whose premises said road is proposed to be located, except those who have signed Relinquishment, to-wit:

Date When Notice Was Served	NAME OF PERSON	Owner, Agent or Guardian	FRACTIONAL PART	Sec.	Twp.	Range	REMARKS

Final Order of Board of County Commissioners

WHEREUPON, on the 26th day of December, 1963, the following action thereon was had by said Board of County Commissioners, to-wit:

Upon due consideration, no legal objection having been offered against the establishment of said road, and believing the same to be of public utility, it is ORDERED: that the Viewers' Report of View and Report and Plat of Survey be adopted, and that said road be declared located and established as a public highway, in accordance therewith; full record thereof to be made in the County Road Record and Plat, as Road No....., and the Trustees of Quindaro Township be notified to cause the same to be opened for public travel.

NOTICE SENT TO HIGHWAY COMMISSION--- DECEMBER 26, 1963

I CERTIFY, that the foregoing is a complete record of the location and establishment of said road No....., as required by law to be made, and that the same was recorded on the..... day of....., 19.....

County Clerk.

ROAD RECORD

Acme Bindery Co. 3027

Road No. _____
BE IT REMEMBERED, That on the 24th day of October, 19 63, a Road Petition signed by
Melvin C. Odell and 12 others, was presented to the Board of County Commissioners of
 Wyandotte County, Kansas, praying for Location _____ of a certain road, described as follows, to-wit:

PETITION

Beginning at the intersection of South 10th Street and Hazen Street, proceeding south westerly to a private lane, through the subdivision known as Friendship Heights # 8, better known as the 1000 and 1100 blocks on Hazen Street. Also the 3000 and 3100 blocks on South 11th Place in the Rose Gardens Subdivision all in Shawnee Township, Wyandotte county, Kansas.

SAID PETITION was accompanied with Bond, as required by law, signed by _____
 as principal, and _____ and _____ as sureties, in the
 penal sum of _____ DOLLARS, (\$ _____)

BOND

WE, The undersigned, owning land along the line of the _____ road described in the accompanying petition, hereby relinquish all claim of damage that we might have, either as owner or agent, by reason of land to be appropriated as right of way for said road, and waive notice to land owners, provided by law, and donate the land for right of way for said road through the lands, a description of which is placed opposite our several names:

Relinquishment
of Claim
for Damages

NAMES	Owner or Agent	DESCRIPTION	S	T	R	Total Number of Acres in Description
Charles M. Jamison Harold F. Stafford Mrs Bob Wooton Mrs K. J. Wiseman Kennth E. Petty John E. Phillips J. A. Warner John E. Brown Bill Houser Roy D. Poyd Ira James Martin, Jr Marvin T. Lilleston						

I, _____ one of the petitioners on the Petition herewith submitted, do hereby certify that all of the resident land owners owning land along the line of the road described therein have signed the within relinquishment except: _____

Signed: _____
One of the Petitioners.

WYANDOTTE COUNTY, KANSAS

WHEREUPON, said bond was approved by the Board, and it appearing to the satisfaction of the Board, that the law had been substantially complied with, it was ordered, that Courtney A. Robertson, Cordell D. Meeks and Albert J. Sachen be appointed viewers of the proposed road, and that they meet in conjunction with the County Surveyor, at the _____ of _____ in Shawnee Township, on the 13th day of December, 1963, and proceed to view and lay out said road,

Appointment of Viewers

according to law, giving to all parties a hearing, and make due report of their proceedings to the County Board. _____ on the 14th day of November, 1963, James L. Conroy

County Board his certificate, under seal, setting forth, that pursuant to law he had caused public

signed by Melvin C. Odell and other householders of Shawnee Township, in said County, has been presented to the Board of County Commissioners, praying for the location of roads, as follows, viz: Beginning at the intersection of South 16th Street and Hazen Street, proceeding southwesterly to a private lane through the subdivision known as Friendship Heights No. 5, better known as the 1900 and 1100 blocks on Hazen Street. Also, the 2000 and 3100 blocks on South 11th Place in the Roe Gardens Sub-division. And that said Board has appointed Courtney A. Robertson, Cordell D. Meeks and Albert J. Sachen viewers, who will meet at the point of beginning of said roads, as petitioned for on the 13th day of December, 1963, and proceed to view said road, as the law directs, at which time and place all persons interested may attend and have a hearing. In case said viewers fail to meet on the day designated, they may meet on the following day, as provided by law, without further notice. Witness my hand and the official seal of the County Board of Commissioners, this 14th day of November, 1963.

PROOF OF PUBLIC NOTICE

notice of said proposed road to be published in The Wyandotte Echo (a weekly newspaper, published in Kansas City, Kansas,) for two consecutive weeks and that said notice was so published in said newspaper, on the 21st day of November, 1963, the 29th day of November, 1963, and the _____ day of _____, 19____, and also caused similar notices to be posted to public view upon the bulletin board in his office from November 14, 1963, to December 26, 1963, and similar notices to be publicly posted in the following places, to-wit: from 11-14 1963, 12-26 1963, at _____ in Shawnee Township from _____ 19____, _____ 19____, at _____ in _____ Township from _____ 19____, _____ 19____, at _____ in _____ Township and had also caused record of same to be made in the County Commissioner's

_____ of December, 1963, Thomas F. Lally County Surveyor

County Surveyor's Report and Field Notes

presented to said County Board, his report of survey of said proposed road, plat and field notes, in words and figures as follows, to-wit:

Pursuant to the order of the Board, I met with Commissioner Robertson, Commissioner Meeks and Commissioner Sachen viewers, at the _____ of _____ in Shawnee Township, on the 13th day of December, 1963, and under the direction of said viewers, proceeded to survey said road as petitioned for, conspicuously marking the same throughout, and noting the courses and distances, and I do hereby certify that the following is a correct return of the survey of said road, and plat of the same, to-wit:

Hazen and 11th Street Place as shown on the plats of Roe Gardens Annex, Friendship Heights # 8 and Friendship Heights No. 6, all being subdivisions of land in Wyandotte County, Kansas

ROAD RECORD

Acme Bindery Co. 8057

PLAT AND FIELD NOTES IN FOLDER

County
Surveyor's
Plat and
Field Notes

Field Notes

ALSO, upon said 26th day of December, 19⁶³, said Commissioners Robertson, Meeks and Sachen, Viewers, presented to said County Board their several reports, as follows, to-wit:

"Pursuant to Commissioners' Notice, we met at the _____ of _____ in Shawnee Township, on the 13th day of December, 19⁶³, and taking to our assistance _____ and _____, as chain carriers, and _____ as marker, proceeded to view the route of the road petitioned for, which was surveyed under our direction by Thomas F. Lally, County Surveyor, the field notes and plat of which survey are hereto attached and form part of this report, and after careful deliberation we are of the opinion that said road is practicable, and of public utility, and recommend that it be granted, as located and surveyed, and that it be established and opened 50 feet wide."

Viewers' Report
of View and
Survey

Notice sent to Highway Commission 12-26-1963

WYANDOTTE COUNTY, KANSAS

Viewers' Report of Damages Claimed and Awarded

And further report that the following is a complete list of the names of all persons (Owners, Agents or Guardians) who filed claims with us for damages or compensation, (which said claims are herewith submitted), by reason of the location and establishment of said proposed road and the amount awarded to each, by us, to-wit:

NAMES	Owner, Agent or Guardian	FRACTIONAL PART	Sec.	Twp.	R'ng	Acres Appropriated	Am't Claimed	Am't Awarded by Viewers	Commissioners Revision
NO CLAIMS FILED					NO CLAIMS ALLOWED				

Petitioner's Affidavit of Service of Notice

ALSO, upon said.....day of....., 19....., there was presented to said County Board, the affidavit of.....one of the petitioners aforesaid, setting forth that due notice of the.....of said proposed road, together with date of meeting of the Viewers, as per published notice of County Clerk, had been served upon each of the persons noted below, who, as Owners, Agents, or Guardians were all the persons through whose premises said road is proposed to be located, except those who have signed Relinquishment, to-wit:

Date When Notice Was Served	NAME OF PERSON	Owner, Agent or Guardian	FRACTIONAL PART	Sec.	Twp.	Range	REMARKS

Final Order of Board of County Commissioners

WHEREUPON, on the 26th day of December....., 1963....., the following action thereon was had by said Board of County Commissioners, to-wit:

Upon due consideration, no legal objection having been offered against the establishment of said road, and believing the same to be of public utility, it is ORDERED: that the Viewers' Report of View and Report and Plat of Survey be adopted, and that said road be declared located and established as a public highway, in accordance therewith; full record thereof to be made in the County Road Record and Plat, as Road No....., and the Trustees of Shawnee..... Township be notified to cause the same to be opened for public travel.

NOTICE SENT TO HIGHWAY COMMISSION, DECEMBER 26, 1963

I CERTIFY, that the foregoing is a complete record of the location and establishment of said road No....., as required by law to be made, and that the same was recorded on the..... day of....., 19.....

Mary Kelley- Deputy

County Clerk.

ROAD RECORD

Acme Bindery Co. 2957

Road No. _____
BE IT REMEMBERED, That on the 13th day of December, 1963, a Road Petition signed by James F. Bigham and 12 others, was presented to the Board of County Commissioners of Wyandotte County, Kansas, praying for Location _____ of a certain road, described as follows, to-wit:

PETITION

Garfield Street, running East from 70th Street, 1160.0 feet;
 Garfield Drive, running South and East from Garfield Street
 1009.0 feet, all in CEDARHOLM SUBDIVISION, a subdivision of
 land in Wyandotte County, Kansas, according to the recorded plat
 thereof.

SAID PETITION was accompanied with Bond, as required by law, signed by _____
 as principal, and _____ and _____ as sureties, in the
 penal sum of _____ DOLLARS, (\$ _____.)

BOND

WE, The undersigned, owning land along the line of the _____ road described in the accompanying
 petition, hereby relinquish all claim of damage that we might have, either as owner or agent, by reason of land to be appropri-
 ated as right of way for said road, and waive notice to land owners, provided by law, and donate the land for right of way
 for said road through the lands, a description of which is placed opposite our several names:

Relinquishment
 of Claim
 for Damages

NAMES	Owner or Agent	DESCRIPTION	S	T	R	Total Number of Acres in Description
Herbert Deister Mrs Betty Webb Thomas M. McMahon M. E. McMahon H. F. Christman Mrs Mary Jancich Charles S. Howell Mrs. Chas. Howell Chris Kichol Geo. L. Chandler H. S. Jacks Gerald S. Green Wm. Fath N. F. Bigham						

I, _____ one of the petitioners on the Petition herewith
 submitted, do hereby certify that all of the resident land owners owning land along the line of the road described therein
 have signed the within relinquishment except: _____

Signed: _____
 One of the Petitioners.

WYANDOTTE COUNTY, KANSAS

WHEREUPON, said bond was approved by the Board, and it appearing to the satisfaction of the Board, that the law had been substantially complied with, it was ordered, that Commissioner Robertson, Commissioner Meeks and

Appointment of Viewers

Commissioner Sachen be appointed viewers of the proposed road, and that they meet in conjunction with the County Surveyor, at the _____ of _____ in Wyandotte

Township, on the 24th day of January, 1964, and proceed to view and lay out said road, according to law, and make due report of their proceedings to the County Board.

_____ the 30th day of December, 1963, James L. Conroy

Take notice, that a legal petition signed by James F. Bigham and other householders of Wyandotte Township, in said County, has been presented to the Board of County Commissioners, praying for the location of roads, as follows, viz: Garfield Street running east from 70th Street 1180.0 feet, Garfield Drive running south and east from Garfield Street 1999.0 feet, in Cedarholm Subdivision, a subdivision of land in Wyandotte County, Kansas, according to the recorded plat thereof.

and his certificate, under seal, setting forth, that pursuant to law he had caused public

notice of said proposed road to be published in The Wyandotte Echo

(a weekly newspaper, published in Kansas City, Kansas,)

for two consecutive weeks and that said notice was so published in said newspaper,

on the 3rd day of January, 1964, the 10th

day of January, 1964, and the _____ day of _____

_____, 19____, and also caused similar notices to be posted to

public view upon the bulletin board in his office from Dec. 30th

1963, to January 27, 1964, and similar notices to be publicly

posted in the following places, to-wit:

from 12-30 1963, 1-27 1964, at _____ in Wyandotte Township

from _____ 19____, _____ 19____, at _____ in _____ Township

from _____ 19____, _____ 19____, at _____ in _____ Township

and had also caused record of same to be made in the County Commissioner's

PROOF OF PUBLIC NOTICE

ALSO, upon said 24th day of January, 1964, Thomas F. Lally County Surveyor

presented to said County Board, his report of survey of said proposed road, plat and field notes, in words and figures as

follows, to-wit:

Pursuant to the order of the Board, I met with Commissioners Robertson, Meeks and

Sachen viewers, at the _____ of _____ in Wyandotte

Township, on the 24 day of January, 1964, and under the direction of said viewers, proceeded

to survey said road as petitioned for, conspicuously marking the same throughout, and noting the courses and distances, and

I do hereby certify that the following is a correct return of the survey of said road, and plat of the same, to-wit:

Garfield Street and Garfield Drive as shown on the recorded plat of Cedarholm Subdivision a subdivision of land in Wyandotte County, Kansas.

County Surveyor's Report and Field Notes

ROAD RECORD

271

Acme Bindery Co. 5057

PLAT AND FILED NOTES IN FOLDER

County
Surveyor's
Plat and
Field Notes

Field Notes

ALSO, upon said 27th day of January, 19⁶⁴, said Commissioner Robertson, Meeks and Sachen, Viewers, presented to said County Board their several reports, as follows, to-wit:
"Pursuant to Commissioners' Notice, we met at the _____ of _____ in Wyandotte Township, on the 24th day of January, 19⁶⁴, and taking to our assistance _____ and _____, as chain carriers, and _____ as marker, proceeded to view the route of the road petitioned for, which was surveyed under our direction by Thomas F. Lally County Surveyor, the field notes and plat of which survey are hereto attached and form part of this report, and after careful deliberation we are of the opinion that said road is practicable, and of public utility, and recommend that it be granted, as located and surveyed, and that it be established and opened _____ feet wide."

Viewers' Report
of View and
Survey

NOTICE SENT TO HIGHWAY COMMISSIONER 1-27-1964

WYANDOTTE COUNTY, KANSAS

Viewers' Report of Damages Claimed and Awarded

And further report that the following is a complete list of the names of all persons (Owners, Agents or Guardians) who filed claims with us for damages or compensation, (which said claims are herewith submitted), by reason of the location and establishment of said proposed road and the amount awarded to each, by us, to-wit:

NAMES	Owner, Agent or Guardian	FRACTIONAL PART	Sec.	Twp.	R'nge	Acres Appropriated	Am't Claimed	Am't Awarded by Viewers	Commissioners Revision
NO CLAIMS FILED			NO CLAIMS ALLOWED						

Petitioner's Affidavit of Service of Notice

ALSO, upon said.....day of....., 19....., there was presented to said County Board, the affidavit of.....one of the petitioners aforesaid, setting forth that due notice of the.....of said proposed road, together with date of meeting of the Viewers, as per published notice of County Clerk, had been served upon each of the persons noted below, who, as Owners, Agents, or Guardians were all the persons through whose premises said road is proposed to be located, except those who have signed Relinquishment, to-wit:

Date When Notice Was Served	NAME OF PERSON	Owner, Agent or Guardian	FRACTIONAL PART	Sec.	Twp.	Range	REMARKS

Final Order of Board of County Commissioners

WHEREUPON, on the 27th day of January....., 19⁶⁴....., the following action thereon was had by said Board of County Commissioners, to-wit:

Upon due consideration, no legal objection having been offered against the establishment of said road, and believing the same to be of public utility, it is ORDERED: that the Viewers' Report of View and Report and Plat of Survey be adopted, and that said road be declared located and established as a public highway, in accordance therewith; full record thereof to be made in the County Road Record and Plat, as Road No....., and the Trustees of Wyandotte Township be notified to cause the same to be opened for public travel.

Notice Sent to Highway Commission, January 27, 1964

I CERTIFY, that the foregoing is a complete record of the location and establishment of said road No....., as required by law to be made, and that the same was recorded on the 27th day of January....., 19⁶⁴.....

County Clerk.

Mary Kelley--Deputy

ROAD RECORD

273

Acme Bindery Co. 5957

Road No. _____
BE IT REMEMBERED, That on the 17th day of December, 1963, a Road Petition signed by Ralph H. Resseger and 8 12 others, was presented to the Board of County Commissioners of Wyandotte County, Kansas, praying for _____ Location _____ of a certain road, described as follows, to-wit:

Elizabeth, Between 78th & 80th Streets as shown on the plat of Idyllridge.

SAID PETITION was accompanied with Bond, as required by law, signed by _____ as principal, and _____ and _____ as sureties, in the penal sum of _____ DOLLARS, (\$ _____)

WE, The undersigned, owning land along the line of the _____ road described in the accompanying petition, hereby relinquish all claim of damage that we might have, either as owner or agent, by reason of land to be appropriated as right of way for said road, and waive notice to land owners, provided by law, and donate the land for right of way for said road through the lands, a description of which is placed opposite our several names:

NAMES	Owner or Agent	DESCRIPTION	S	T	R	Total Number of Acres in Description
Mr & Mrs Paul R. Simon Eugene Grimes Charles Richer Mr & Mrs Robert Carey J. E. Keefer Henry F. Horn Frank D. Dalton O. E. Bright Mrs Kenneth R. Vance Mrs Wm. Stanton C. L. Whitesell Hazel McCord						

I, _____ one of the petitioners on the Petition herewith submitted, do hereby certify that all of the resident land owners owning land along the line of the road described therein have signed the within relinquishment except: _____

Signed: _____
One of the Petitioners.

PETITION

BOND

Relinquishment
of Claim
for Damages

WYANDOTTE COUNTY, KANSAS

WHEREUPON, said bond was approved by the Board, and it appearing to the satisfaction of the Board, that the law had been substantially complied with, it was ordered, that Courtney A. Robertson, Cordell D. Meeks and Albert J. Sachen be appointed viewers of the proposed road, and that they meet in conjunction with the County Surveyor, at the _____ of _____ in _____ Township, on the 24th day of January, 1964, and proceed to view and lay out said road, according to law, giving to all parties a hearing, and make due report of their proceedings to the County Board.

Appointment of Viewers

AFTERWARDS, TO-WIT: On the 30th day of December, 1963, James L. Conroy

PROOF OF PUBLIC NOTICE
This notice, signed by Ralph H. Resseger and other householders of Wyandotte Township, in said County, has been presented to the Board of County Commissioners, praying for the location of a road, as follows, viz: Elizabeth Avenue between 15th and 20th Streets as shown on the plat of Idyllfidge Subdivision. And that said Board has appointed Courtney A. Robertson, Cordell D. Meeks and Albert J. Sachen viewers, who will meet at the point of beginning of said road, as petitioned for on the 24th day of January, 1964, and proceed to view said road, as the law directs, at which time and place all persons interested may attend and have a hearing. In case said viewers fail to meet on the day designated, they may meet on the following day, as provided by law, without further notice. Witness my hand and the official seal of said County, this 30th day of December, 1963.

Board his certificate, under seal, setting forth, that pursuant to law he had caused public notice of said proposed road to be published in The Wyandotte Echo (a weekly newspaper, published in Kansas City, Kansas,) for two consecutive weeks and that said notice was so published in said newspaper, on the 3rd day of January, 1964, the 10th day of January, 1964, and the _____ day of _____, 19____, and also caused similar notices to be posted to public view upon the bulletin board in his office from Dec. 30th 1963, to January 27th, 1964, and similar notices to be publicly posted in the following places, to-wit: from 12-30 19 63, 1-27 19 64, at _____ in Wyandotte Township from _____ 19____, _____ 19____, at _____ in _____ Township from _____ 19____, _____ 19____, at _____ in _____ Township and had also caused record of same to be made in the County Commissioner's

ALSO, upon said 24th day of January, 1964, Thomas F. Lally County Surveyor presented to said County Board, his report of survey of said proposed road, plat and field notes, in words and figures as follows, to-wit:

County Surveyor's Report and Field Notes

Pursuant to the order of the Board, I met with Commissioner Robertson, Commissioner Meeks and Commissioner Sachen viewers, at the _____ of _____ in Wyandotte Township, on the 24th day of January, 1964, and under the direction of said viewers, proceeded to survey said road as petitioned for, conspicuously marking the same throughout, and noting the courses and distances, and I do hereby certify that the following is a correct return of the survey of said road, and plat of the same, to-wit:

Elizabeth Avenue as shown on the recorded plat of Idyllfidge Subdivision, a subdivision of land in Wyandotte County, Kansas.

ROAD RECORD

Acme Bindery Co. 5027

PLAT AND FILED NOTES IN FOLDER

County
Surveyor's
Plat and
Field Notes

Field Notes

ALSO, upon said 27th day of January, 1964, said Commissioners Robertson, Meeks and Sachen, Viewers, presented to said County Board their several reports, as follows, to-wit:

"Pursuant to Commissioners' Notice, we met at the _____ of _____ in Wyandotte Township, on the 24th day of January, 1964, and taking to our assistance _____ and _____, as chain carriers, and _____ as marker, proceeded to view the route of the road petitioned for, which was surveyed under our direction by Thomas F. Lally, County Surveyor, the field notes and plat of which survey are hereto attached and form part of this report, and after careful deliberation we are of the opinion that said road is practicable, and of public utility, and recommend that it be granted, as located and surveyed, and that it be established and opened _____ feet wide."

Viewers' Report
of View and
Survey

NOTICE SENT TO HIGHWAY COMMISSION, JANUARY 27, 1964

WYANDOTTE COUNTY, KANSAS

Viewers' Report of Damages Claimed and Awarded

And further report that the following is a complete list of the names of all persons (Owners, Agents or Guardians) who filed claims with us for damages or compensation, (which said claims are herewith submitted), by reason of the location and establishment of said proposed road and the amount awarded to each, by us, to-wit:

NAMES	Owner, Agent or Guardian	FRACTIONAL PART	Sec.	Twp.	R'ng	Acres Appropriated	Am't Claimed	Am't Awarded by Viewers	Commissioners Revision
No Claims Filed			No claims Allowed						

Petitioner's Affidavit of Service of Notice

ALSO, upon said day of, 19....., there was presented to said County Board, the affidavit of one of the petitioners aforesaid, setting forth that due notice of the of said proposed road, together with date of meeting of the Viewers, as per published notice of County Clerk, had been served upon each of the persons noted below, who, as Owners, Agents, or Guardians were all the persons through whose premises said road is proposed to be located, except those who have signed Relinquishment, to-wit:

Date When Notice Was Served	NAME OF PERSON	Owner, Agent or Guardian	FRACTIONAL PART	Sec.	Twp.	Range	REMARKS

Final Order of Board of County Commissioners

WHEREUPON, on the 27th day of January, 19⁶⁴, the following action thereon was had by said Board of County Commissioners, to-wit:

Upon due consideration, no legal objection having been offered against the establishment of said road, and believing the same to be of public utility, it is ORDERED: that the Viewers' Report of View and Report and Plat of Survey be adopted, and that said road be declared located and established as a public highway, in accordance therewith; full record thereof to be made in the County Road Record and Plat, as Road No., and the Trustees of Wyandotte Township be notified to cause the same to be opened for public travel.

Notice sent January 27, 1964

I CERTIFY, that the foregoing is a complete record of the location and establishment of said road No., as required by law to be made, and that the same was recorded on the 27th day of January, 19⁶⁴.

Mary Kelley- Deputy

County Clerk.

ROAD RECORD

277

Acme Bindery Co. 5057

Road No.

BE IT REMEMBERED, That on the 2nd day of January, 19 64, a Road Petition signed by George R. Maser, Pres. Parkside Inc. 12 others, was presented to the Board of County Commissioners of Wyandotte County, Kansas, praying for Location of a certain road, described as follows, to-wit:

PETITION

Oliver Ave. from the west line of 53rd St to the east line of 55th St.;
 Sutton Ave. from the west line of 53rd St Ter. to the east line of 55th St.;
 53rd St. Ter. from the north line of County Line Rd. to the south line
 of Oliver Ave. and
 54th St. from the north line of County Line Rd. to the south line of Oliver
 Ave. in Oak Grove Park Subdivision.

SAID PETITION was accompanied with Bond, as required by law, signed by
 as principal, and and as sureties, in the
 penal sum of DOLLARS, (\$.....)

BOND

WE, The undersigned, owning land along the line of the road described in the accompanying
 petition, hereby relinquish all claim of damage that we might have, either as owner or agent, by reason of land to be approp-
 riated as right of way for said road, and waive notice to land owners, provided by law, and donate the land for right of way
 for said road through the lands, a description of which is placed opposite our several names:

Relinquishment
of Claim
for Damages

NAMES	Owner or Agent	DESCRIPTION	S	T	R	Total Number of Acres in Description
Larry C. Sutton Roger N. Delaney Leon Mahan Daniel E. Brandon Robert E. Watkins L. r. Eden Mrs. Wm. Parks Mrs J. H. Killough J. L. Billings Neal F. Hifield Mrs. Geo. Males Mrs. C. R. Tanner						

I, one of the petitioners on the Petition herewith
 submitted, do hereby certify that all of the resident land owners owning land along the line of the road described therein
 have signed the within relinquishment except:

Signed:
 One of the Petitioners.

WYANDOTTE COUNTY, KANSAS

WHEREUPON, said bond was approved by the Board, and it appearing to the satisfaction of the Board, that the law had been substantially complied with, it was ordered, that Courtney A. Robertson, Cordell D. Meeks and Albert J. Sachen be appointed viewers of the proposed road, and that they meet in conjunction with the County Surveyor, at the of in Shawnee Township, on the 7th day of February, 1964, and proceed to view and lay out said road, according to law, giving to all parties a hearing, and make due report of their proceedings to the County Board.

Appointment of Viewers

On the 9th day of January, 1964, James L. Conroy Board his certificate, under seal, setting forth, that pursuant to law he had caused public

Take notice, that a legal petition signed by George R. Maser, Pres. of Parkside, Inc. and other householders of Shawnee Township, in said County, has been presented to the Board of County Commissioners, praying for the location of roads, as follows, viz: Oliver Ave. from the west line of 53rd St. to the east line of 55th St., Sutton Ave. from the west line of 53rd St. Terr. to the east line of 55th St., 53rd St. Terr. from the north line of County Line Rd. to the south line of Oliver Ave., and 54th St. from the north line of County Line Rd. to the south line of Oliver Ave. in Oak Grove Park Sub.

PROOF OF PUBLIC NOTICE

notice of said proposed road to be published in The Wyandotte Echo (a weekly newspaper, published in Kansas City, Kansas,) for two consecutive weeks and that said notice was so published in said newspaper, on the 17th day of January, 1964, the 24th day of January, 1964, and the day of January, 1964, and also caused similar notices to be posted to public view upon the bulletin board in his office from January 9th 1964 to February 24th 1964, and similar notices to be publicly posted in the following places, to-wit: from 1-9 1964 to 2-24 1964, at in Shawnee Township from 1964 to 1964, at in Township from 1964 to 1964, at in Township and had also caused record of same to be made in the County Commissioner's

Witness my hand and the official seal of County of February, 1964, Thomas F. Lally County Surveyor

His report of survey of said proposed road, plat and field notes, in words and figures as follows, to-wit:

County Surveyor's Report and Field Notes

Pursuant to the order of the Board, I met with Commissioner Robertson, Commissioner Meeks and Commissioner Sachen viewers, at the of in Shawnee Township, on the 7th day of February, 1964, and under the direction of said viewers, proceeded to survey said road as petitioned for, conspicuously marking the same throughout, and noting the courses and distances, and I do hereby certify that the following is a correct return of the survey of said road, and plat of the same, to-wit:

of

- Oliver Ave. from the West line of 53rd Street to the East line of 55th Street.
Sutton Ave. from the West line of 53rd Street Terrace to the East line of 55th Street.
53rd Street Terrace from the North line of County Line Road to the South line of Oliver Ave.
and 54th Street from the North line of County Line Road to the South line of Oliver Ave. in Oak Grove Park Subdivision.

Acme Bindery Co. 8657

PLAT AND FIELD NOTES IN FOLDER

AS PER RECORDED PLAT

County
Surveyor's
Plat and
Field Notes

Field Notes

ALSO, upon said 24th day of February, 1964, said Comm. Robertson, Comm. Meeks and Comm. Sachen, Viewers, presented to said County Board their several reports, as follows, to-wit:

"Pursuant to Commissioners' Notice, we met at the _____ of _____ in Shawnee Township, on the 7th day of February, 1964, and taking to our assistance _____ and _____, as chain carriers, and _____ as marker, proceeded to view the route of the road petitioned for, which was surveyed under our direction by Thomas F. Lally County Surveyor, the field notes and plat of which survey are hereto attached and form part of this report, and after careful deliberation we are of the opinion that said road is practicable, and of public utility, and recommend that it be granted, as located and surveyed, and that it be established and opened 50 feet wide."

Viewers' Report
of View and
Survey

Notice sent to Highway Commission February 24, 1964

WYANDOTTE COUNTY, KANSAS

Viewers' Report of Damages Claimed and Awarded

And further report that the following is a complete list of the names of all persons (Owners, Agents or Guardians) who filed claims with us for damages or compensation, (which said claims are herewith submitted), by reason of the location and establishment of said proposed road and the amount awarded to each, by us, to-wit:

NAMES	Owner, Agent or Guardian	FRACTIONAL PART	Sec.	Twp.	R'ng	Acres Appropriated	Am't Claimed	Am't Awarded by Viewers	Commissioners Revision
NO CLAIMS FILED					NO CLAIMS ALLOWED				

Petitioner's Affidavit of Service of Notice

ALSO, upon said.....day of....., 19....., there was presented to said County Board, the affidavit of.....one of the petitioners aforesaid, setting forth that due notice of the.....of said proposed road, together with date of meeting of the Viewers, as per published notice of County Clerk, had been served upon each of the persons noted below, who, as Owners, Agents, or Guardians were all the persons through whose premises said road is proposed to be located, except those who have signed Relinquishment, to-wit:

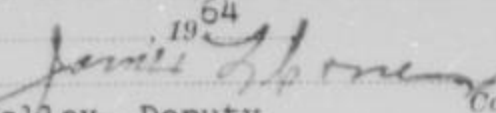
Date When Notice Was Served	NAME OF PERSON	Owner, Agent or Guardian	FRACTIONAL PART	Sec.	Twp.	Range	REMARKS

Final Order of Board of County Commissioners

WHEREUPON, on the 24th day of February, 19⁶⁴, the following action thereon was had by said Board of County Commissioners, to-wit:

Upon due consideration, no legal objection having been offered against the establishment of said road, and believing the same to be of public utility, it is ORDERED: that the Viewers' Report of View and Report and Plat of Survey be adopted, and that said road be declared located and established as a public highway, in accordance therewith; full record thereof to be made in the County Road Record and Plat, as Road No....., and the Trustees of Shawnee Township be notified to cause the same to be opened for public travel.

I CERTIFY, that the foregoing is a complete record of the location and establishment of said road No....., as required by law to be made, and that the same was recorded on the 24th day of February, 19⁶⁴.

by Mary Kelley- Deputy  County Clerk.

ROAD RECORD

Acme Bindery Co. 2937

Road No. _____
BE IT REMEMBERED, That on the 28th day of February, 19 64, a Road Petition signed by Robert W. Harbour and 13 others, was presented to the Board of County Commissioners of Wyandotte County, Kansas, praying for Location of a certain road, described as follows, to-wit:

PETITION

Kansas Avenue- South on 74th Terrace to South line of Lot 26 and Klamm Court as recorded on plat of Harbourvale

HARBOURVALE ADDITION

SAID PETITION was accompanied with Bond, as required by law, signed by _____ as principal, and _____ and _____ as sureties, in the penal sum of _____ DOLLARS, (\$ _____)

BOND

WE, The undersigned, owning land along the line of the _____ road described in the accompanying petition, hereby relinquish all claim of damage that we might have, either as owner or agent, by reason of land to be appropriated as right of way for said road, and waive notice to land owners, provided by law, and donate the land for right of way for said road through the lands, a description of which is placed opposite our several names:

Relinquishment of Claim for Damages

NAMES	Owner or Agent	DESCRIPTION	S	T	R	Total Number of Acres in Description
C. J. Bradshaw						
J. L. Schneider						
R. R. Flaherty						
W. B. Woodson						
John Fugina						
Richard Oliver						
Elsie L Steinmetz						
John W. Boan						
John Schwinat						
Mrs J. W. Farmer						
B. E. Woldridge						
V. Marks						
Joseph C. Nucci						

I, _____ one of the petitioners on the Petition herewith submitted, do hereby certify that all of the resident land owners owning land along the line of the road described therein have signed the within relinquishment except: _____

Signed: _____
 One of the Petitioners.

WYANDOTTE COUNTY, KANSAS

WHEREUPON, said bond was approved by the Board, and it appearing to the satisfaction of the Board, that the law had been substantially complied with, it was ordered, that Courtney A. Robertson, Cordell D. Meeks and Albert J. Sachen be appointed viewers of the proposed road, and that they meet in conjunction with the County Surveyor, at the of in Wyandotte Township, on the 3rd day of April, 1964, and proceed to view and lay out said road, according to law, giving to all parties a hearing, and make due report of their proceedings to the County Board.

Appointment of Viewers

AFTERWARDS, TO-WIT: On the 9th day of March, 1964, James L. Conroy County Clerk, presented to said Board his certificate, under seal, setting forth, that pursuant to law he had caused public

ROAD NOTICE
State of Kansas, Wyandotte County, ss.
To Whom It May Concern:
Take notice, that a legal petition signed by Robert W. Harbour and other householders of Wyandotte Township, in said County, has been presented to the Board of County Commissioners, praying for the location of roads, as follows, viz:
Beginning at Kansas Avenue, south on 74th Terrace to the south line of Lot 26 and Klamm Court as recorded on the plat of Harbourvale Addition.
And that said Board has appointed Courtney A. Robertson, Cordell D. Meeks and Albert J. Sachen viewers, who will meet at the point of beginning of said roads, as petitioned for on the 3rd day of April, 1964, and proceed to view said roads, as the law directs, at which time and place all persons interested may attend and have a hearing. In case said viewers fail to meet on the day designated, they may meet on the following day, as provided by law, without further notice.
Witness my hand and the official seal of said County this 9th day of March, 1964.
JAMES L. CONROY, County Clerk.
(First Published March 13, 1964)
St. W. K. 3-25-64

notice of said proposed road to be published in The Wyandotte Echo (a weekly newspaper, published in Kansas City, Kansas,) for two consecutive weeks and that said notice was so published in said newspaper, on the 13th day of March, 1964, the 20th day of March, 1964, and the day of March, 1964, and also caused similar notices to be posted to public view upon the bulletin board in his office from March 9, 1964, to April 9, 1964, and similar notices to be publicly posted in the following places, to-wit:
from 3-9 1964, 4-9 1964, at in Wyandotte Township
from 19, 19, at in Township
from 19, 19, at in Township
and had also caused record of same to be made in the County Commissioner's

PROOF OF PUBLIC NOTICE

Rec (Seal) JAMES L. CONROY, County Clerk. (First Published March 13, 1964) St. W. K. 3-25-64 upon said view of April, 1964, Stevan Ramirez, Jr. Dep. County Surveyor presented to said County Board, his report of survey of said proposed road, plat and field notes, in words and figures as follows, to-wit:

County Surveyor's Report and Field Notes

Pursuant to the order of the Board, I met with Commissioner Robertson, Commissioner Meeks and Commissioner Sachen viewers, at the of in Wyandotte Township, on the 3rd day of April, 1964, and under the direction of said viewers, proceeded to survey said road as petitioned for, conspicuously marking the same throughout, and noting the courses and distances, and I do hereby certify that the following is a correct return of the survey of said road, and plat of the same, to-wit:

Beginning at 74th Street Terrace and Kansas Avenue, thence South on 74th Terrace to the South line of Lot 26, and also Klamm Court, as shown on the recorded plat of Harbourvale, a subdivision of land in Wyandotte County, Kansas

ROAD RECORD

Acme Bindery Co. - 8657

PLAT AND FIELD NOTES IN FOLDER

County
Surveyor's
Plat and
Field Notes

Field Notes

ALSO, upon said 9th day of April, 1964, said Commissioners Robertson, Meeks and Sachen, Viewers, presented to said County Board their several reports, as follows, to-wit:

"Pursuant to Commissioners' Notice, we met at the _____ of _____ in Wyandotte Township, on the 3rd day of April, 1964, and taking to our assistance _____ and _____, as chain carriers, and _____ as marker, proceeded to view the route of the road petitioned for, which was surveyed under our direction by Stevan Ramirez, Jr. -Deputy County Surveyor, the field notes and plat of which survey are hereto attached and form part of this report, and after careful deliberation we are of the opinion that said road is practicable, and of public utility, and recommend that it be granted, as located and surveyed, and that it be established and opened 50 feet wide."

Viewers' Report
of View and
Survey

NOTICE SENT TO HIGHWAY COMMISSION, APRIL 10, 1964

WYANDOTTE COUNTY, KANSAS

Viewers' Report of Damages Claimed and Awarded

And further report that the following is a complete list of the names of all persons (Owners, Agents or Guardians) who filed claims with us for damages or compensation, (which said claims are herewith submitted), by reason of the location and establishment of said proposed road and the amount awarded to each, by us, to-wit:

NAMES	Owner, Agent or Guardian	FRACTIONAL PART	Sec.	Twp.	R'ng	Acres Appropriated	Am't Claimed	Am't Awarded by Viewers	Commissioners Revision
NO CLAIMS FILED			NO CLAIMS ALLOWED						

Petitioner's Affidavit of Service of Notice

ALSO, upon said..... day of....., 19....., there was presented to said County Board, the affidavit of.....one of the petitioners aforesaid, setting forth that due notice of the.....of said proposed road, together with date of meeting of the Viewers, as per published notice of County Clerk, had been served upon each of the persons noted below, who, as Owners, Agents, or Guardians were all the persons through whose premises said road is proposed to be located, except those who have signed Relinquishment, to-wit:

Date When Notice Was Served	NAME OF PERSON	Owner, Agent or Guardian	FRACTIONAL PART	Sec.	Twp.	Range	REMARKS

Final Order of Board of County Commissioners

WHEREUPON, on the 9th day of April....., 19 64, the following action thereon was had by said Board of County Commissioners, to-wit:

Upon due consideration, no legal objection having been offered against the establishment of said road, and believing the same to be of public utility, it is ORDERED: that the Viewers' Report of View and Report and Plat of Survey be adopted, and that said road be declared located and established as a public highway, in accordance therewith; full record thereof to be made in the County Road Record and Plat, as Road No....., and the Trustees of Wyandotte Township be notified to cause the same to be opened for public travel.

I CERTIFY, that the foregoing is a complete record of the location and establishment of said road No....., as required by law to be made, and that the same was recorded on the 9th day of April..... 19 64

Jane H. Brown
County Clerk.
Mary Kelley --Deputy

ROAD RECORD

Acme Bindery Co. 8057

Road No. _____
BE IT REMEMBERED, That on the 19th day of March, 1964, a Road Petition signed by Arthur M. Schuler and 17 others, was presented to the Board of County Commissioners of Wyandotte County, Kansas, praying for Location of a certain road, described as follows, to-wit:

PETITION

Beginning at a point 867.0 feet West of the center of Section 29, Township 10, Range 24, thence North 1° 09' West 389 feet, thence North 13° 23' West 251 feet, thence North 3° 08' West 662 feet, more or less to the South line of Sortor Road.

SAID PETITION was accompanied with Bond, as required by law, signed by Arthur Schuler as principal, and Fred Hollowell and John B. Powers as sureties, in the penal sum of _____ DOLLARS, (\$ _____)

BOND

WE, The undersigned, owning land along the line of the _____ road described in the accompanying petition, hereby relinquish all claim of damage that we might have, either as owner or agent, by reason of land to be appropriated as right of way for said road, and waive notice to land owners, provided by law, and donate the land for right of way for said road through the lands, a description of which is placed opposite our several names:

Relinquishment
of Claim
for Damages

NAMES	Owner or Agent	DESCRIPTION	S	T	R	Total Number of Acres in Description
X Mr & Mrs. A. M. Schuler Walter W. Schuler Marilyn Schuler Robert Armstrong J. F. Hisel, Jr. Clyde Bradford H. W. Prim Stanley Leavendusky Charles Cox Jr. A. Ger. Kovich R. M. Grafke James Heppler Carl Rogers Eleanor Rogers Mr. Paul Sharon Mrs. Sharon K. Sharon Mr. John B. Powers						

I, _____ one of the petitioners on the Petition herewith submitted, do hereby certify that all of the resident land owners owning land along the line of the road described therein have signed the within relinquishment except: _____

Signed: _____
One of the Petitioners

WYANDOTTE COUNTY, KANSAS

WHEREUPON, said bond was approved by the Board, and it appearing to the satisfaction of the Board, that the law had been substantially complied with, it was ordered, that Courtney A. Robertson, Cordell D. Meeks and Albert J. Sachen be appointed viewers of the proposed road, and that they meet in conjunction with the County Surveyor, at the of in Quindaro Township, on the 1st day of May, 19 64, and proceed to view and lay out said road, according to law, giving to all parties a hearing, and make due report of their proceedings to the County Board.

Appointment of Viewers

AFTERWARDS, TO-WIT: On the 2nd day of April, 19 64 James L. Conroy County Clerk, presented to said Board his certificate, under seal, setting forth, that pursuant to law he had caused public

ROAD NOTICE
State of Kansas.
Wyandotte County ss.
To Whom It May Concern:
Take notice, that a legal petition signed by Arthur M. Schuler and other householders of Quindaro Township, in said County, has been presented to the Board of County Commissioners, praying for the location of a road, as follows, viz:
Beginning at a point 867.0 feet West of the center of Section 29, Township 10, Range 24, thence North 1°09' West 389 feet, thence North 13°23' West 251 feet, thence North 3°08' West 662 feet, more or less to the South line of Sortor Road.
And that said Board has appointed Courtney A. Robertson, Cordell D. Meeks and Albert J. Sachen viewers, who will meet at the point of beginning of said road, as petitioned for on the 1st day of May, 1964, and proceed to view said road, as the law directs, at which time and place all persons interested may attend and have a hearing. In case said viewers fail to meet on the day designated, they may meet on the following day, as provided by law, without further notice.
Witness my hand and the official seal of said County, this 2nd day of April, 1964.
JAMES L. CONROY, County Clerk.
(Seal)
(First Published April 18, 1964)
St. W.S. 4-17-64.

notice of said proposed road to be published in The Wyandotte Echo (a weekly newspaper, published in Kansas City, Kansas,) for two consecutive weeks and that said notice was so published in said newspaper, on the 10 day of April, 19 64, the 17th day of April, 19 64, and the day of April, 19 64, and also caused similar notices to be posted to public view upon the bulletin board in his office from April 2nd 19 64, to May 7, 19 64, and similar notices to be publicly posted in the following places, to-wit:
from 4-17 19 64, 5-8 19 64 at in Quindaro Township
from 19 19, at in Township
from 19 19, at in Township
and had also caused record of same to be made in the County Commissioner's

PROOF OF PUBLIC NOTICE

Witness my hand and the official seal of said County, this 2nd day of April, 1964.
JAMES L. CONROY, County Clerk.
(Seal)
(First Published April 18, 1964)
St. W.S. 4-17-64.
pr his report of survey of said proposed road, plat and field notes, in words and figures as follows, to-wit:


County Surveyor's Report and Field Notes

Pursuant to the order of the Board, I met with Commissioner Robertson, Commissioner Meeks and Commissioner Sachen viewers, at the of in Quindaro Township, on the 1st day of May, 19 64, and under the direction of said viewers, proceeded to survey said road as petitioned for, conspicuously marking the same throughout, and noting the courses and distances, and I do hereby certify that the following is a correct return of the survey of said road, and plat of the same, to-wit:

Beginning at a point 867.0 feet West of the center of Section 29-10-24, thence North 1°09' West 389 feet, thence North 13° 23' West 251 feet, thence North 3°08' West 662 feet, more or less to the South line of Sortor Road.

ROAD RECORD

Acme Bindery Co. - 6657



PLAT AND FIELD NOTES IN FOLDER

County Surveyor's Plat and Field Notes

Field Notes

ALSO, upon said 7th day of May, 1964, said Commissioners Robertson, Meeks and Sachen, Viewers, presented to said County Board their several reports, as follows, to-wit:

"Pursuant to Commissioners' Notice, we met at the _____ of _____ in Quindaro Township, on the 1st day of May, 1964, and taking to our assistance _____ and _____, as chain carriers, and _____ as marker, proceeded to view the route of the road petitioned for, which was surveyed under our direction by Thomas F. Lally, County Surveyor, the field notes and plat of which survey are hereto attached and form part of this report, and after careful deliberation we are of the opinion that said road is practicable, and of public utility, and recommend that it be granted, as located and surveyed, and that it be established and opened _____ feet wide."

Viewers' Report of View and Survey

NOTICE SENT TO HIGHWAY COMMISSION 5 -8-1964

WYANDOTTE COUNTY, KANSAS

Viewers' Report of Damages Claimed and Awarded

And further report that the following is a complete list of the names of all persons (Owners, Agents or Guardians) who filed claims with us for damages or compensation, (which said claims are herewith submitted), by reason of the location and establishment of said proposed road and the amount awarded to each, by us, to-wit:

NAMES	Owner, Agent or Guardian	FRACTIONAL PART	Sec.	Twp.	R'nge	Acres Appropriated	Am't Claimed	Am't Awarded by Viewers	Commissioners Revision
NO CLAIMS FILED					NO CLAIMS ALLOWED				

Petitioner's Affidavit of Service of Notice

ALSO, upon said.....day of....., 19....., there was presented to said County Board, the affidavit of.....one of the petitioners aforesaid, setting forth that due notice of the.....of said proposed road, together with date of meeting of the Viewers, as per published notice of County Clerk, had been served upon each of the persons noted below, who, as Owners, Agents, or Guardians were all the persons through whose premises said road is proposed to be located, except those who have signed Relinquishment, to-wit:

Date When Notice Was Served	NAME OF PERSON	Owner, Agent or Guardian	FRACTIONAL PART	Sec.	Twp.	Range	REMARKS

Final Order of Board of County Commissioners

WHEREUPON, on the 7th day of May....., 19 64, the following action thereon was had by said Board of County Commissioners, to-wit:

Upon due consideration, no legal objection having been offered against the establishment of said road, and believing the same to be of public utility, it is ORDERED: that the Viewers' Report of View and Report and Plat of Survey be adopted, and that said road be declared located and established as a public highway, in accordance therewith; full record thereof to be made in the County Road Record and Plat, as Road No....., and the Trustees of Quindaro Township be notified to cause the same to be opened for public travel.

Notice sent to State Highway Commission, May 8, 1964

I CERTIFY, that the foregoing is a complete record of the location and establishment of said road No....., as required by law to be made, and that the same was recorded on the 8th day of May....., 19 64.

Mary Kelley- Deputy

County Clerk.

ROAD RECORD

Acme Bindery Co. 8957

Road No. _____
 BE IT REMEMBERED, That on the 11th day of May, 1964, a Road Petition signed by
 R. O. Sage and 13 others, was presented to the Board of County Commissioners of
 Wyandotte County, Kansas, praying for Vacation of an alley ~~of a certain road~~, described as follows, to-wit:

PETITION

Beginning at the Southwest corner of Lot Number Five (5) in Block Number
 Three (3) Beaties Addition, in the Southeast Quarter of Section 28-11-24
 in said County; thence East 49 Feet; Thence South 10 feet; thence West
 63 feet; thence North 10 feet; thence East 14 feet to the beginning.

SAID PETITION was accompanied with Bond, as required by law, signed by R. O. Sage
 as principal, and M. M. Ledinski and C. K. Bell as sureties, in the
 penal sum of _____ DOLLARS, (\$ _____)

BOND

WE, The undersigned, owning land along the line of the _____ road described in the accompanying
 petition, hereby relinquish all claim of damage that we might have, either as owner or agent, by reason of land to be approp-
 riated as right of way for said road, and waive notice to land owners, provided by law, and donate the land for right of way
 for said road through the lands, a description of which is placed opposite our several names:

Relinquishment
 of Claim
 for Damages

NAMES	Owner or Agent	DESCRIPTION	S	T	R	Total Number of Acres in Description
George Magee Mrs. M. C. Buchanan Fred Witt C. C. Schrimmcher Will Curth Jim Allman Cecil Clayburn I. N. Hart Clarence Clayburn Leon Harris Mr. Perkins C. J. Vaughan Jess Meads						

I, _____ one of the petitioners on the Petition herewith
 submitted, do hereby certify that all of the resident land owners owning land along the line of the road described therein
 have signed the within relinquishment except: _____

Signed: _____
 One of the Petitioners.

WYANDOTTE COUNTY, KANSAS

WHEREUPON, said bond was approved by the Board, and it appearing to the satisfaction of the Board, that the law had been substantially complied with, it was ordered, that Courtney A. Robertson, Cordell D. Meeks and Albert J. Sachen be appointed viewers of the proposed road, and that they meet in conjunction with the County Surveyor, at the of in Shawnee Township, on the 12 day of June, 1964, and proceed to view and lay out said road, according to law, giving to all parties a hearing, and make due report of their proceedings to the County Board.

Appointment of Viewers

On the 18th day of May, 1964, James L. Conroy

State of Kansas, Wyandotte County, ss. To Whom It May Concern: Take notice, that a legal petition signed by R. O. Sage and other householders of Shawnee Township, in said County, has been presented to the Board of County Commissioners, praying for the vacation of an alley, as follows, viz: Beginning at the Southwest corner of Lot 5 in Block 3 in Beatties Addition in the Southeast quarter of Section 28-11-24 in said county, thence East 49 feet, thence South 10 feet, thence West 63 feet, thence North 10 feet, thence East 14 feet to the beginning. And that said Board has appointed Courtney A. Robertson, Cordell D. Meeks and Albert J. Sachen viewers, who will meet at the point of beginning of said alley, as petitioned for on the 12th day of June, 1964, and proceed to view said alley, as the law directs, at which time and place all persons interested may attend and have a hearing. In case said viewers fail to meet on the day designated, they may meet on the following day, as provided by law, without further notice. Witness my hand and the official seal of said County, this 18th day of May, 1964. JAMES L. CONROY, County Clerk. (Seal) (Filed Published May 23, 1964) St. W. E. 5-19-64

Board his certificate, under seal, setting forth, that pursuant to law he had caused public notice of said proposed road to be published in The Wyandotte Echo (a weekly newspaper, published in Kansas City, Kansas,) for two consecutive weeks and that said notice was so published in said newspaper, on the 22nd day of May, 1964, the 29th day of May, 1964, and the day of May, 1964, and also caused similar notices to be posted to public view upon the bulletin board in his office from May 18th 1964, to June 18th 1964, and similar notices to be publicly posted in the following places, to-wit: from 5-18-1964 to 6-18-1964 at in Shawnee Township from 1964, at in Township from 1964, at in Township and had also caused record of same to be made in the County Commissioner's

PROOF OF PUBLIC NOTICE

ALSO, upon said 12 day of June, 1964, Thomas F. Lally County Surveyor presented to said County Board, his report of survey of said proposed road, plat and field notes, in words and figures as follows, to-wit:

County Surveyor's Report and Field Notes

Pursuant to the order of the Board, I met with Commissioners Robertson, Sachen and Meeks viewers, at the of in Shawnee Township, on the 12 day of June, 1964, and under the direction of said viewers, proceeded to survey said road as petitioned for, conspicuously marking the same throughout, and noting the courses and distances, and I do hereby certify that the following is a correct return of the survey of said road, and plat of the same, to-wit:

Beginning at the Southwest corner of Lot 5 in Block 3 in Beatties Addition in the Southeast quarter of Section 28-11-24 in said County, thence east 49 feet, thence South 10 feet, thence West 63 feet, thence North 10 feet, thence East 14 feet to the beginning.

WYANDOTTE COUNTY, KANSAS

Viewers' Report of Damages Claimed and Awarded

And further report that the following is a complete list of the names of all persons (Owners, Agents or Guardians) who filed claims with us for damages or compensation, (which said claims are herewith submitted), by reason of the location and establishment of said proposed road and the amount awarded to each, by us, to-wit:

NAMES	Owner, Agent or Guardian	FRACTIONAL PART	Sec.	Twp.	R'ng	Acres Appropriated	Am't Claimed	Am't Awarded by Viewers	Commissioners Revision
NO CLAIMS FILED			NO CLAIMS ALLOWED						

Petitioner's Affidavit of Service of Notice

ALSO, upon said..... day of....., 19....., there was presented to said County Board, the affidavit of.....one of the petitioners aforesaid, setting forth that due notice of the.....of said proposed road, together with date of meeting of the Viewers, as per published notice of County Clerk, had been served upon each of the persons noted below, who, as Owners, Agents, or Guardians were all the persons through whose premises said road is proposed to be located, except those who have signed Relinquishment, to-wit:

Date When Notice Was Served	NAME OF PERSON	Owner, Agent or Guardian	FRACTIONAL PART	Sec.	Twp.	Range	REMARKS

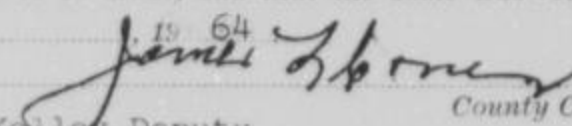
Final Order of Board of County Commissioners

WHEREUPON, on the 18th day of June....., 19.64., the following action thereon was had by said Board of County Commissioners, to-wit:

Upon due consideration, no legal objection having been offered against the ^{vacation of alley} establishment of said road, and believing the same to be of public utility, it is ORDERED: that the Viewers' Report of View and Report and Plat of Survey be adopted, and that said road be declared ^{vacated and no longer public use} located and established as a public highway, in accordance therewith; full record thereof to be made in the County Road Record and Plat, as Road No....., and the Trustees of Shawnee Township be notified to cause the same to be ~~opened for public travel.~~ ^{closed to public travel.}

Notice sent to Highway Commission 6-19-64

I CERTIFY, that the foregoing is a complete record of the location and establishment of said road No....., as required by law to be made, and that the same was recorded on the 19th day of June..... 19 64

by: Mary Kelley-Deputy  County Clerk.

ROAD RECORD

Acme Bindery Co. 2957

Road No.

BE IT REMEMBERED, That on the 8th day of May, 19 64, a Road Petition signed by Scott Stanley and 11 others, was presented to the Board of County Commissioners of Wyandotte County, Kansas, praying for vacation of a certain road, described as follows, to wit:

PETITION

Beginning at 59th Street Terrace beginning at Leavenworth Road and extending North 100 feet.

SAID PETITION was accompanied with Bond, as required by law, signed by Scott Stanley as principal, and M. M. Husch and Conrad Miller as sureties, in the penal sum of DOLLARS, (\$.....)

BOND

WE, The undersigned, owning land along the line of the road described in the accompanying petition, hereby relinquish all claim of damage that we might have, either as owner or agent, by reason of land to be appropriated as right of way for said road, and waive notice to land owners, provided by law, and donate the land for right of way for said road through the lands, a description of which is placed opposite our several names:

Relinquishment of Claim for Damages

NAMES	Owner or Agent	DESCRIPTION	S	T	R	Total Number of Acres in Description
Mr. H. L. Ruttan Charles W. Thompson Mike Hotujack Verne Hamlin Norman Schoneman, Jr. D. L. Fiscus Davy Crockett James F. Taylor John S. Keaves Charles V. Neath Robert Pl Morority Scott Stanley						

I, _____ one of the petitioners on the Petition herewith submitted, do hereby certify that all of the resident land owners owning land along the line of the road described therein have signed the within relinquishment except: _____

Signed: _____
One of the Petitioners.

WYANDOTTE COUNTY, KANSAS

WHEREUPON, said bond was approved by the Board, and it appearing to the satisfaction of the Board, that the law had been substantially complied with, it was ordered, that Courtney A. Robertson, Cordell D. Meeks and Albert J. Sachen

Appointment of Viewers

be appointed viewers of the proposed road, and that they meet in conjunction with the County Surveyor, at the of in Quindaro Township, on the 19th day of June, 1964, and proceed to view and lay out said road, according to law, giving to all parties a hearing, and make due report of their proceedings to the County Board.

AFTERWARDS, TO-WIT: On the 21st day of May, 1964, James L. Conroy

Cou

ROAD NOTICE
State of Kansas, Wyandotte County, ss.
To Whom It May Concern:
Take notice, that a legal petition signed by Scott Stanley and other householders of Quindaro Township, in said County, has been presented to the Board of County Commissioners, praying for the vacation of a road, as follows, viz:
59th Street Terrace beginning at Leavenworth Road and extending north 100 feet.
And that said Board has appointed Courtney A. Robertson, Cordell D. Meeks and Albert J. Sachen viewers, who will meet at the point of beginning of said road, as petitioned for on the 19th day of June, 1964, and proceed to view said road, as the law directs, at which time and place all persons interested may attend and have a hearing. In case said viewers fail to meet on the day designated, they may meet on the following day, as provided by law, without further notice.
Witness my hand and the official seal of said County, the 21st day of May, 1964.
JAMES L. CONROY, County Clerk

board his certificate, under seal, setting forth, that pursuant to law he had caused public notice of said proposed road to be published in The Wyandotte Echo (a weekly newspaper, published in Kansas City, Kansas,) for two consecutive weeks and that said notice was so published in said newspaper, on the 29th day of May, 1964, the 5th day of June, 1964, and the day of June, 1964, and also caused similar notices to be posted to public view upon the bulletin board in his office from May 21st, 1964, to June 25th, 1964, and similar notices to be publicly posted in the following places, to-wit:
from 5-29-1964 6-25-1964 at in Quindaro Township
from 19, 19, at in Township
from 19, 19, at in Township
and had also caused record of same to be made in the County Commissioner's

PROOF OF PUBLIC NOTICE

Record, Volume page

ALSO, upon said 19th day of June, 1964, Thomas F. Lally County Surveyor presented to said County Board, his report of survey of said proposed road, plat and field notes, in words and figures as follows, to-wit:

County Surveyor's Report and Field Notes

Pursuant to the order of the Board, I met with Commissioner Robertson, Commissioner Meeks and Commissioner Sachen viewers, at the of in Quindaro Township, on the 19th day of June, 1964, and under the direction of said viewers, proceeded to survey said road as petitioned for, conspicuously marking the same throughout, and noting the courses and distances, and I do hereby certify that the following is a correct return of the survey of said road, and plat of the same, to-wit:

59th Street Terrace beginning at Leavenworth Road and extending North 100 feet.

ROAD RECORD

Acme Bindery Co. 5037

PLAT AND FILED NOTES IN FOLDER

County Surveyor's Plat and Field Notes

Field Notes

ALSO, upon said 25 day of June, 1964, said Commissioners Robertson, Weeks and Sachen, Viewers, presented to said County Board their several reports, as follows, to-wit:

"Pursuant to Commissioners' Notice, we met at the _____ of _____ in Quindaro Township, on the 19th day of June, 1964, and taking to our assistance _____ and _____, as chain carriers, and _____ as marker, proceeded to view the route of the road petitioned for, which was surveyed under our direction by Thomas F. Lally County Surveyor, the field notes and plat of which survey are hereto attached and form part of this report, and after careful deliberation we are of the opinion that said road is ~~practicable~~ ^{not practicable} and of public utility, and recommend that it be ~~granted~~ ^{vacated}, as located and surveyed, and that it be established ~~and opened~~ Closed _____ feet wide."

Viewers' Report of View and Survey

Notice sent to Highway Commission 67-6-64

WYANDOTTE COUNTY, KANSAS

Viewers' Report of Damages Claimed and Awarded

And further report that the following is a complete list of the names of all persons (Owners, Agents or Guardians) who filed claims with us for damages or compensation, (which said claims are herewith submitted), by reason of the location and establishment of said proposed road and the amount awarded to each, by us, to-wit:

NAMES	Owner, Agent or Guardian	FRACTIONAL PART	Sec.	Twp.	R'ng	Acres Appropriated	Am't Claimed	Am't Awarded by Viewers	Commissioners Revision
NO CLAIMS FILED					NO CLAIMS ALLOWED				

Petitioner's Affidavit of Service of Notice

ALSO, upon said.....day of....., 19....., there was presented to said County Board, the affidavit of.....one of the petitioners aforesaid, setting forth that due notice of the.....of said proposed road, together with date of meeting of the Viewers, as per published notice of County Clerk, had been served upon each of the persons noted below, who, as Owners, Agents, or Guardians were all the persons through whose premises said road is proposed to be located, except those who have signed Relinquishment, to-wit:

Date When Notice Was Served	NAME OF PERSON	Owner, Agent or Guardian	FRACTIONAL PART	Sec.	Twp.	Range	REMARKS

Final Order of Board of County Commissioners

WHEREUPON, on the 25th day of June....., 19 64., the following action thereon was had by said Board of County Commissioners, to-wit: vacation

Upon due consideration, no legal objection having been offered against the establishment of said road, and believing the same to be of public utility, it is ORDERED: that the Viewers' Report of View and Report and Plat of Survey be adopted, and that said road be declared ^{no}vacated and established as a public highway, in accordance therewith; full record thereof to be made in the County Road Record and Plat, as Road No....., and the Trustees of Quindaro Township be notified to cause the same to be opened for public travel.

Notice sent to Highway Commission 7-6-1964

I CERTIFY, that the foregoing is a complete record of the location and establishment of said road No....., as required by law to be made, and that the same was recorded on the 6th day of June....., 19 64.

by: Mary Kelley- Deputy County Clerk.

ROAD RECORD

297

Acme Bindery Co. 2057

Road No. _____
BE IT REMEMBERED, That on the 30th day of March, 1964, a Road Petition signed by Joseph H. McDowell and 16 others, was presented to the Board of County Commissioners of Wyandotte County, Kansas, praying for Location of a certain road, described as follows, to-wit:

PETITION

Freeman and Everett from 55th Street, west to end of present construction and on west side of Resurvey of Westpark Manor; Freeman Court; and No. 55th Drive from Everett north to end of present construction on west side of said subdivision.
 (All streets are shown on plat of Resurvey of Westpark Manor Recorded B 28 p. 73-A.)

SAID PETITION was accompanied with Bond, as required by law, signed by _____ as principal, and _____ and _____ as sureties, in the penal sum of _____ DOLLARS, (\$ _____)

BOND

WE, The undersigned, owning land along the line of the _____ road described in the accompanying petition, hereby relinquish all claim of damage that we might have, either as owner or agent, by reason of land to be appropriated as right of way for said road, and waive notice to land owners, provided by law, and donate the land for right of way for said road through the lands, a description of which is placed opposite our several names:

Relinquishment
of Claim
for Damages

NAMES	Owner or Agent	DESCRIPTION	S	T	R	Total Number of Acres in Description
Edward H. Reichelt						
Mrs. Doris Reichelt						
Loretta Cates						
Tommy Alley						
Ginny Alley						
Mardell Morrow						
Don L Peterson						
Bryson T. Brown						
Juanita Brown						
Mrs. Chester L. Fricke						
Mrs. John Robinson						
Mrs. R. E. Hixon						
Mrs. Wm. E. Collins, Jr.						
Mrs Lester Porter						
Jean McClendon						
Loren L. Ohley						

I, _____ one of the petitioners on the Petition herewith submitted, do hereby certify that all of the resident land owners owning land along the line of the road described therein have signed the within relinquishment except: _____

Signed: _____
One of the Petitioners.

WYANDOTTE COUNTY, KANSAS

WHEREUPON, said bond was approved by the Board, and it appearing to the satisfaction of the Board, that the law had been substantially complied with, it was ordered, that Courtney A. Robertson Cordell D. Meeks and Albert J. Sachen be appointed viewers of the proposed road, and that they meet in conjunction with the County Surveyor, at the of in Wyandotte

Appointment of Viewers

To of July, 1964, and proceed to view and lay out said road, as a hearing, and make due report of their proceedings to the County Board. the 8th day of June, 1964, James L. Conroy

ROAD NOTICE State of Kansas, Wyandotte County, ss. To Whom It May Concern: Take notice, that a legal petition signed by Joseph H. McDowell and other householders of Wyandotte Township, in said County, has been presented to the Board of County Commissioners, praying for the location of roads, as follows, viz: Freeman and Everett from 55th St. west to end of present construction on west side of Resurvey of Westpark Manor; Freeman Court and No. 55th Drive from Everett north to end of present construction on west side of said subdivision. (All streets are shown on plat of Resurvey of Westpark Manor recorded in Book 33, page 73-A.) And that said Board has appointed Courtney A. Robertson, Cordell D. Meeks and Albert J. Sachen viewers, who will meet at the point of beginning of said roads, as petitioned for on the 8th day of July, 1964, and proceed to view said roads, as the law directs, at which time and place all persons interested may attend and have a hearing. In case said viewers fail to meet on the day designated, they may meet on the following day, as provided by law, without further notice. Witness my hand and the official seal of said County, this 8th day of June, 1964. JAMES L. CONROY, County Clerk. (Seal) (Printed and Published June 12, 1964)

PROOF OF PUBLIC NOTICE


Record, Volume "F-1" page "433." ALSO, upon said 8th day of July, 1964, Stevan Ramirez, Assistant County Surveyor presented to said County Board, his report of survey of said proposed road, plat and field notes, in words and figures as follows, to-wit:

County Surveyor's Report and Field Notes

Pursuant to the order of the Board, I met with Commissioners, Robertson, Meeks and Sachen viewers, at the of in Wyandotte Township, on the 3rd day of July, 1964, and under the direction of said viewers, proceeded to survey said road as petitioned for, conspicuously marking the same throughout, and noting the courses and distances, and I do hereby certify that the following is a correct return of the survey of said road, and plat of the same, to-wit:

Freeman Avenue, Freeman Court, Everett Avenue from 55th Street West to the West line of 55th Street Drive, and 55th Street Drive from Everett Northwesterly to the East line of Lot 27, extended South. All of above streets being in the plat of the Resurvey of Westpark Manor.

Acme Bindery Co. 3637



PLAT AND FIELD NOTES IN FOLDER

County
Surveyor's
Plat and
Field Notes

Field Notes

ALSO, upon said 13th day of July, 1964, said Commissioners, Robertson, Meeks and Sachen, Viewers, presented to said County Board their several reports, as follows, to-wit:

"Pursuant to Commissioners' Notice, we met at the _____ of _____ in Wyandotte Township, on the 3rd day of July, 1964, and taking to our assistance _____ and _____, as chain carriers, and _____ as marker, proceeded to view the route of the road petitioned for, which was surveyed under our direction by Stevan Ramirez, Jr., Assistant County Surveyor, the field notes and plat of which survey are hereto attached and form part of this report, and after careful deliberation we are of the opinion that said road is practicable, and of public utility, and recommend that it be granted, as located and surveyed, and that it be established and opened 60 feet wide."

Viewers' Report
of View and
Survey

NOTICE SENT TO HIGHWAY COMMISSION 7-21-64

WYANDOTTE COUNTY, KANSAS

Viewers' Report of Damages Claimed and Awarded

And further report that the following is a complete list of the names of all persons (Owners, Agents or Guardians) who filed claims with us for damages or compensation, (which said claims are herewith submitted), by reason of the location and establishment of said proposed road and the amount awarded to each, by us, to-wit:

NAMES	Owner, Agent or Guardian	FRACTIONAL PART	Sec.	Twp.	R'nge	Acres Appropriated	Am't Claimed	Am't Awarded by Viewers	Commissioners Revision
NO CLAIMS FILED					NO CLAIMS ALLOWED				

Petitioner's Affidavit of Service of Notice

ALSO, upon said day of, 19....., there was presented to said County Board, the affidavit of one of the petitioners aforesaid, setting forth that due notice of the of said proposed road, together with date of meeting of the Viewers, as per published notice of County Clerk, had been served upon each of the persons noted below, who, as Owners, Agents, or Guardians were all the persons through whose premises said road is proposed to be located, except those who have signed Relinquishment, to-wit:

Date When Notice Was Served	NAME OF PERSON	Owner, Agent or Guardian	FRACTIONAL PART	Sec.	Twp.	Range	REMARKS

Final Order of Board of County Commissioners

WHEREUPON, on the 13th day of July, 1964, the following action thereon was had by said Board of County Commissioners, to-wit:

Upon due consideration, no legal objection having been offered against the establishment of said road, and believing the same to be of public utility, it is ORDERED: that the Viewers' Report of View and Report and Plat of Survey be adopted, and that said road be declared located and established as a public highway, in accordance therewith; full record thereof to be made in the County Road Record and Plat, as Road No....., and the Trustees of Wyandotte Township be notified to cause the same to be opened for public travel.

I CERTIFY, that the foregoing is a complete record of the location and establishment of said road No....., as required by law to be made, and that the same was recorded on the 13th day of July, 1964.

by Mary Kelley- Deputy County Clerk.

ROAD RECORD

Acme Bindery Co. 8057

Road No. _____
BE IT REMEMBERED, That on the 2nd day of June, 1964, a Road Petition signed by John P. Hagen and 12 others, was presented to the Board of County Commissioners of Wyandotte County, Kansas, praying for Location _____ of a certain road, described as follows, to wit:

PETITION

Beginning at a point 684.75 feet east of the northwest corner of Section 1-11-24 in Wyandotte County, Kansas; thence South 529.13 feet, thence on a curve to the left, having a radius of 358.10 feet, a distance of 57.41 feet, south 9° 11' 08" East 205 feet to the south line of Hagen's Subdivision as platted but said plat is not filed. The above description is the center line of a road that is 24.75 feet on the west side and 25.0 feet on the easterly side.

SAID PETITION was accompanied with Bond, as required by law, signed by _____ as principal, and _____ and _____ as sureties, in the penal sum of _____ DOLLARS, (\$ _____.)

BOND

WE, The undersigned, owning land along the line of the _____ road described in the accompanying petition, hereby relinquish all claim of damage that we might have, either as owner or agent, by reason of land to be appropriated as right of way for said road, and waive notice to land owners, provided by law, and donate the land for right of way for said road through the lands, a description of which is placed opposite our several names:

Relinquishment of Claim for Damages

NAMES	Owner or Agent	DESCRIPTION	S	T	R	Total Number of Acres in Description
Frank Wasko						
Rosalie D. Kyger						
Thos. D. Zuzich						
John H. Callahan						
Russell Kelley						
Peter Jancich						
Olive Edmonston						
Mrs. Catherine Jancich						
Mrs Edw. Frye						
Robert W. Linder						
Henry F. Higgins						
Fane Ros						

I, _____ one of the petitioners on the Petition herewith submitted, do hereby certify that all of the resident land owners owning land along the line of the road described therein have signed the within relinquishment except: _____

Signed: _____
One of the Petitioners.

WYANDOTTE COUNTY, KANSAS

WHEREUPON, said bond was approved by the Board, and it appearing to the satisfaction of the Board, that the law had been substantially complied with, it was ordered, that Courtney A. Robertson, Cordell D. Meeks and Albert J. Sachen be appointed viewers of the proposed road, and that they meet in conjunction with the County Surveyor, at the site of viewing in Wyandotte Township, on the 3rd day of July, 1964, and proceed to view and lay out said road,

Appointment of Viewers

and make due report of their proceedings to the County Board. the 8th day of June, 1964 James L. Conroy

ROAD NOTICE State of Kansas, Wyandotte County, ss. To Whom It May Concern: Take notice, that a legal petition signed by John F. Hagen and other householders of Wyandotte Township, in said County, has been presented to the Board of County Commissioners, praying for the location of a road, as follows, vis: Beginning at a point 684.75 feet East of the Northwest corner of Section 1-11-24 in Wyandotte County, Kansas; thence South 529.13 feet, thence on a curve to the left having a radius of 358.10 feet, a distance of 57.41 feet, South 9°11'08" East 205 feet to the South line of Hagen's Subdivision as platted but said plat is not filed. The above description is the center line of a road that is 24.75 feet on the West side and 25.0 feet on the Easterly side. And that said Board has appointed Courtney A. Robertson, Cordell D. Meeks and Albert J. Sachen viewers, who will meet at the point of beginning of said road, as petitioned for on the 3rd day of July, 1964, and proceed to view said road, as the law directs, at which time and place all persons interested may attend and have a hearing. In case said viewers fail to meet on the day designated, they may meet on the following day, as provided by law, without further notice. Witness my hand and the official seal of said County, this 8th day of June, 1964. JAMES L. CONROY, County Clerk. (Seal) (First Published June 25, 1964) K.S.A. 4-12-2.

PROOF OF PUBLIC NOTICE

board his certificate, under seal, setting forth, that pursuant to law he had caused public notice of said proposed road to be published in The Wyandotte Echo (a weekly newspaper, published in Kansas City Kansas,) for two consecutive weeks and that said notice was so published in said newspaper, on the 12 day of June, 1964, the 19th day of June, 1964, and the day of June, 1964, and also caused similar notices to be posted to public view upon the bulletin board in his office from June 8th 1964, to July 13th 1964, and similar notices to be publicly posted in the following places, to-wit: from 6-8 1964, 7-13 1964, at in Wyandotte Township from 19, 19, at in Township from 19, 19, at in Township and had also caused record of same to be made in the County Commissioner's

433 of July, 1964, Stevan Ramirez, Jr. Assistant County Surveyor

County Surveyor's Report and Field Notes

report of survey of said proposed road, plat and field notes, in words and figures as follows, to-wit:

Pursuant to the order of the Board, I met with Commissioner Robertson, Commissioner Meeks and Commissioner Sachen viewers, at the of in Wyandotte Township, on the 3rd day of July, 1964, and under the direction of said viewers, proceeded to survey said road as petitioned for, conspicuously marking the same throughout, and noting the courses and distances, and I do hereby certify that the following is a correct return of the survey of said road, and plat of the same, to-wit:

Beginning at a point 684.75 feet East of the Northwest corner of Section 1-11-24 in Wyandotte County, Kansas; thence South 529.13 feet, thence on a curve to the left having a radius of 358.10 feet, a distance of 57.41 feet, South 9°11'08" Est. 205 feet to the South line of Hagen's Subdivision as platted but said plat is not filed. The above description is the centerline of a road that is 24.75 feet on the West side and 25.0 feet on the Easterly side.

ROAD RECORD

Acme Bindery Co. 5657

PLAT AND FILED NOTES IN FOLDER

County
Surveyor's
Plat and
Field Notes

Field Notes

ALSO, upon said 13th day of July, 1964, said Commissioners Robertson, Meeks and Sachen, Viewers, presented to said County Board their several reports, as follows, to-wit:

"Pursuant to Commissioners' Notice, we met at the site of view in Wyandotte Township, on the 3rd day of July, 1964, and taking to our assistance _____ and _____, as chain carriers, and _____ as marker, proceeded to view the route of the road petitioned for, which was surveyed under our direction by Stevan Ramirez, Jr. Deputy County Surveyor, the field notes and plat of which survey are hereto attached and form part of this report, and after careful deliberation we are of the opinion that said road is practicable, and of public utility, and recommend that it be granted, as located and surveyed, and that it be established and opened 60 feet wide."

Viewers' Report
of View and
Survey

NOTICE SENT HIGHWAY COMMISSION 7-21-64

WYANDOTTE COUNTY, KANSAS

Viewers' Report of Damages Claimed and Awarded

And further report that the following is a complete list of the names of all persons (Owners, Agents or Guardians) who filed claims with us for damages or compensation, (which said claims are herewith submitted), by reason of the location and establishment of said proposed road and the amount awarded to each, by us, to-wit:

NAMES	Owner, Agent or Guardian	FRACTIONAL PART	Sec.	Twp.	R'ng	Acres Appropriated	Am't Claimed	Am't Awarded by Viewers	Commissioners Revision
NO CLAIMS FILED					NO CLAIMS ALLOWED				

Petitioner's Affidavit of Service of Notice

ALSO, upon said _____ day of _____, 19____, there was presented to said County Board, the affidavit of _____ one of the petitioners aforesaid, setting forth that due notice of the _____ of said proposed road, together with date of meeting of the Viewers, as per published notice of County Clerk, had been served upon each of the persons noted below, who, as Owners, Agents, or Guardians were all the persons through whose premises said road is proposed to be located, except those who have signed Relinquishment, to-wit:

Date When Notice Was Served	NAME OF PERSON	Owner, Agent or Guardian	FRACTIONAL PART	Sec.	Twp.	Range	REMARKS

Final Order of Board of County Commissioners

WHEREUPON, on the 13th day of July, 19⁶⁴, the following action thereon was had by said Board of County Commissioners, to-wit:
 Upon due consideration, no legal objection having been offered against the establishment of said road, and believing the same to be of public utility, it is ORDERED: that the Viewers' Report of View and Report and Plat of Survey be adopted, and that said road be declared located and established as a public highway, in accordance therewith; full record thereof to be made in the County Road Record and Plat, as Road No. _____, and the Trustees of _____ Wyandotte Township be notified to cause the same to be opened for public travel.

I CERTIFY, that the foregoing is a complete record of the location and establishment of said road No. _____, as required by law to be made, and that the same was recorded on the 13th day of July, 19⁶⁴.

by: Mary Kelley-Deputy County Clerk.

ROAD RECORD

Acme Bindery Co. 2007

Road No. _____
BE IT REMEMBERED, That on the 17th day of June, 19 64, a Road Petition signed by
 Melvin Cansler _____ and 12 others, was presented to the Board of County Commissioners of
 Wyandotte County, Kansas, praying for Location _____ of a certain road, described as follows, to-wit:

PETITION

Beginning at Oliver West of 63rd 660' in Shawnee Township Section 34-11-24

SAID PETITION was accompanied with Bond, as required by law, signed by H. E. Cansler
 as principal, and _____ and _____ as sureties, in the
 penal sum of _____ DOLLARS, (\$ _____)

BOND

WE, The undersigned, owning land along the line of the _____ road described in the accompanying
 petition, hereby relinquish all claim of damage that we might have, either as owner or agent, by reason of land to be appropri-
 ated as right of way for said road, and waive notice to land owners, provided by law, and donate the land for right of way
 for said road through the lands, a description of which is placed opposite our several names:

Relinquishment
 of Claim
 for Damages

NAMES	Owner or Agent	DESCRIPTION	S	T	R	Total Number of Acres in Description
James N. Michael Claude D. Sturmer A. R. Riley Louis R. Harp Alex J. Hinote Fay Clark Nellie Randles Rufus Willis Fred M. Bierman, Jr. Herschell Cansler Nita Laird James Dean						

I, _____ one of the petitioners on the Petition herewith
 submitted, do hereby certify that all of the resident land owners owning land along the line of the road described therein
 have signed the within relinquishment except: _____

Signed: _____
One of the Petitioners.

WYANDOTTE COUNTY, KANSAS

WHEREUPON, said bond was approved by the Board, and it appearing to the satisfaction of the Board, that the law had been substantially complied with, it was ordered, that Courtney A. Robertson, Cordell D. Meeks and Albert J. Sachen be appointed viewers of the proposed road, and that they meet in conjunction with the County Surveyor, at the of in Shawnee Township, on the 17th day of July, 19 64, and proceed to view and lay out said road, according to law, giving to all parties a hearing, and make due report of their proceedings to the County Board.

AFTERWARDS, TO-WIT: On the 22nd day of June, 19 64, James L. Conroy

ROAD NOTICE State of Kansas, Wyandotte County, ss. To Whom It May Concern: Take notice, that a legal petition signed by Melvin Canaler and other householders of Shawnee Township, in said County, has been presented to the Board of County Commissioners, praying for the location of a road, as follows, viz: Oliver Street for a distance of 440 feet west of 43rd Street in Section 34-11-24. And that said Board has appointed Courtney A. Robertson, Cordell D. Meeks and Albert J. Sachen viewers, who will meet at the point of beginning of said road, as petitioned for on the 17th day of July, 1964, and proceed to view said road, as the law directs, at which time and place all persons interested may attend and have a hearing. In case said viewers fail to meet on the day designated, they may meet on the following day, as provided by law, without further notice. Witness my hand and the official seal of said County, this 22nd day of June, 1964. JAMES L. CONROY, County Clerk. (Seal) (First Published June 22, 1964) In The Wyandotte Echo-7-1-64.

and his certificate, under seal, setting forth, that pursuant to law he had caused public notice of said proposed road to be published in The Wyandotte Echo (a weekly newspaper, published in Kansas City, Kansas, Kansas,) for two consecutive weeks and that said notice was so published in said newspaper, on the 26th day of June, 19 64, the 3rd day of July, 19 64, and the day of July, 19 64, and also caused similar notices to be posted to public view upon the bulletin board in his office from June 22, 19 64, to July 23, 19 64, and similar notices to be publicly posted in the following places, to-wit: from 6-22 19 64, 7-23 19 64 at in Shawnee Township from 19 64, 19 64, at in Township from 19 64, 19 64, at in Township and had also caused record of same to be made in the County Commissioner's

Record, Volume "p. 1" page "35"

ALSO, upon said 20th day of July, 19 64, Thomas F. Lally County Surveyor presented to said County Board, his report of survey of said proposed road, plat and field notes, in words and figures as follows, to-wit:

Pursuant to the order of the Board, I met with Commissioner Robertson, Commissioner Meeks and Commissioner Sachen viewers, at the of in Shawnee Township, on the 17th day of July, 19 64, and under the direction of said viewers, proceeded to survey said road as petitioned for, conspicuously marking the same throughout, and noting the courses and distances, and I do hereby certify that the following is a correct return of the survey of said road, and plat of the same, to-wit:

A strip of land, the centerline of which is described as follows: "Beginning at a point on the East line of the Southeast 1/4 of Section 34-11-24, Wyandotte County, Kansas, said point being 815 feet North of the Southeast corner of said Southeast 1/4; thence West 271.84 feet; thence Westerly on a curve to the left with a radius of 279.14 feet a distance of 185.26 feet; thence Westerly on a curve to the right with a radius of 153.15 feet, a distance of 94.85 feet, thence West 125.62 feet to the point of terminus. The East 230 feet of said strip of land shall be 28 feet in width, the remainder shall be 50 feet ~~XXXX~~ in width.

Appointment of Viewers

PROOF OF PUBLIC NOTICE

County Surveyor's Report and Field Notes

ROAD RECORD

Armo Binsley Co. 5837

PLAT AND FIELD NOTES IN FOLDER

County
Surveyor's
Plat and
Field Notes

Field Notes

ALSO, upon said 23rd day of July, 1964, said Commissioners Robertson, Meeks and Sachen, Viewers, presented to said County Board their several reports, as follows, to-wit:

"Pursuant to Commissioners' Notice, we met at the _____ of _____ in Shawnee Township, on the 17 day of July, 1964, and taking to our assistance _____ and _____, as chain carriers, and _____ as marker, proceeded to view the route of the road petitioned for, which was surveyed under our direction by Thomas P. Lally County Surveyor, the field notes and plat of which survey are hereto attached and form part of this report, and after careful deliberation we are of the opinion that said road is practicable, and of public utility, and recommend that it be granted, as located and surveyed, and that it be established and opened _____ feet wide."

Viewers' Report
of View and
Survey

NOTICE SENT TO HIGHWAY COMMISSION 7-27-64

WYANDOTTE COUNTY, KANSAS

Viewers' Report of Damages Claimed and Awarded

And further report that the following is a complete list of the names of all persons (Owners, Agents or Guardians) who filed claims with us for damages or compensation, (which said claims are herewith submitted), by reason of the location and establishment of said proposed road and the amount awarded to each, by us, to-wit:

NAMES	Owner, Agent or Guardian	FRACTIONAL PART	Sec.	Twp.	R'nge	Acres Appropriated	Am't Claimed	Am't Awarded by Viewers	Commissioners Revision
NO CLAIMS FILED					NO CLAIMS ALLOWED				

Petitioner's Affidavit of Service of Notice

ALSO, upon said..... day of....., 19....., there was presented to said County Board, the affidavit of..... one of the petitioners aforesaid, setting forth that due notice of the..... of said proposed road, together with date of meeting of the Viewers, as per published notice of County Clerk, had been served upon each of the persons noted below, who, as Owners, Agents, or Guardians were all the persons through whose premises said road is proposed to be located, except those who have signed Relinquishment, to-wit:

Date When Notice Was Served	NAME OF PERSON	Owner, Agent or Guardian	FRACTIONAL PART	Sec.	Twp.	Range	REMARKS

Final Order of Board of County Commissioners

WHEREUPON, on the 23rd day of July....., 1964, the following action thereon was had by said Board of County Commissioners, to-wit:

Upon due consideration, no legal objection having been offered against the establishment of said road, and believing the same to be of public utility, it is ORDERED: that the Viewers' Report of View and Report and Plat of Survey be adopted, and that said road be declared located and established as a public highway, in accordance therewith; full record thereof to be made in the County Road Record and Plat, as Road No....., and the Trustees of Shawnee Township be notified to cause the same to be opened for public travel.

I CERTIFY, that the foregoing is a complete record of the location and establishment of said road No....., as required by law to be made, and that the same was recorded on the 27th day of July....., 1964.

by: Mary Kelley- Deputy

County Clerk.

ROAD RECORD

Acme Bindery Co. - 2057

Road No.

BE IT REMEMBERED, That on the 19th day of May, 1964, a Road Petition signed by Howard D. Adams and 12 others, was presented to the Board of County Commissioners of Wyandotte County, Kansas, praying for Location of a certain road, described as follows, to-wit:

PETITION

Yecker Avenue, beginning at 46th Street west 760 feet to 47th Terrace.

SAID PETITION was accompanied with Bond, as required by law, signed by as principal, and as sureties, in the penal sum of DOLLARS, (\$.....)

BOND

WE, The undersigned, owning land along the line of the road described in the accompanying petition, hereby relinquish all claim of damage that we might have, either as owner or agent, by reason of land to be appropriated as right of way for said road, and waive notice to land owners, provided by law, and donate the land for right of way for said road through the lands, a description of which is placed opposite our several names:

Relinquishment
of Claim
for Damages

NAMES	Owner or Agent	DESCRIPTION	S	T	R	Total Number of Acres in Description
R. Armstrong Charles Cox, Jr. J. Hisel Sr. R. M. Grafke H. D. Adams Mrs. H. D. Adams Robert M. Armstrong Esther V. Armstrong Mrs Bud Nash Mr. Bud Nash George M. Rodina Mary Rodina A. Gerkovich Mr. Joseph L. Munjak Mrs Joseph M. Wirth Warren Tildins						

I, one of the petitioners on the Petition herewith submitted, do hereby certify that all of the resident land owners owning land along the line of the road described therein have signed the within relinquishment except:

Signed:
One of the Petitioners.

WYANDOTTE COUNTY, KANSAS

WHEREUPON, said bond was approved by the Board, and it appearing to the satisfaction of the Board, that the law had been substantially complied with, it was ordered, that Courtney A. Robertson, Albert J. Sachen and Cordell D. Meeks be appointed viewers of the proposed road, and that they meet in conjunction with the County Surveyor, at the of in Quindaro Township, on the 10th day of July, 1964, and proceed to view and lay out said road, according to law, giving to all parties a hearing, and make due report of their proceedings to the County Board.

Appointment of Viewers

AFTERWARDS, TO-WIT: On the 11th day of June, 1964, James L. Conroy

Board his certificate, under seal, setting forth, that pursuant to law he had caused public notice of said proposed road to be published in The Wyandotte Echo

LEGAL NOTICES ROAD NOTICE State of Kansas, Wyandotte County, ss. To Whom It May Concern: Take notice, that a legal petition signed by Howard D. Adams and other householders of Quindaro Township, in said County, has been presented to the Board of County Commissioners, praying for the location of a road, as follows, viz: Yecker Avenue beginning at 46th Street west 760 feet to 47th Terrace. And that said Board has appointed Courtney A. Robertson, Cordell D. Meeks and Albert J. Sachen viewers, who will meet at the point of beginning of said road, as petitioned for on the 10th day of July, 1964, and proceed to view said road, as the law directs, at which time and place all persons interested may attend and have a hearing. In case said viewers fail to meet on the day designated, they may meet on the following day, as provided by law, without further notice. Witness my hand and the official seal of said County, this 11th day of June, 1964. JAMES L. CONROY, County Clerk. (Seal) (Printed Published June 13, 1964) 21-C.R.-3-34-44

(a weekly newspaper, published in Kansas City, Kansas, Kansas,) for two consecutive weeks and that said notice was so published in said newspaper, on the 19th day of June, 1964, the 26th day of June, 1964, and the day of 1964, and also caused similar notices to be posted to public view upon the bulletin board in his office from June 11, 1964, to August 3, 1964, and similar notices to be publicly posted in the following places, to-wit: from 6-11-1964 to 8-3-1964, at in Quindaro Township from 1964, at in Township from 1964, at in Township and had also caused record of same to be made in the County Commissioner's

PROOF OF PUBLIC NOTICE

ALSO, upon said 23rd day of July, 1964, Thomas F. Lally County Surveyor presented to said County Board, his report of survey of said proposed road, plat and field notes, in words and figures as follows, to-wit:

Pursuant to the order of the Board, I met with Commissioner Robertson, Commissioner Meeks and Commissioner Sachen viewers, at the of in Quindaro Township, on the 10th day of July, 1964, and under the direction of said viewers, proceeded to survey said road as petitioned for, conspicuously marking the same throughout, and noting the courses and distances, and I do hereby certify that the following is a correct return of the survey of said road, and plat of the same, to-wit:

Yecker Avenue beginning at 46th Street west 760 feet to 47th Terrace

County Surveyor's Report and Field Notes

ROAD RECORD

Acme Bindery Co. - 5057

PLAT AND FILED NOTES IN FOLDER

County
Surveyor's
Plat and
Field Notes

Field Notes

ALSO, upon said 3rd day of August, 1964, said Commissioners Robertson, Meeks and Sachen, Viewers, presented to said County Board their several reports, as follows, to-wit:

"Pursuant to Commissioners' Notice, we met at the _____ of _____ in Quindaro Township, on the 10th day of July, 1964, and taking to our assistance _____ and _____, as chain carriers, and _____ as marker, proceeded to view the route of the road petitioned for, which was surveyed under our direction by Thomas F. Lally County Surveyor, the field notes and plat of which survey are hereto attached and form part of this report, and after careful deliberation we are of the opinion that said road is practicable, and of public utility, and recommend that it be granted, as located and surveyed, and that it be established and opened _____ feet wide."

Viewers' Report
of View and
Survey

NOTICE SENT TO HIGHWAY COMMISSION August 5, 1964

WYANDOTTE COUNTY, KANSAS

Viewers' Report of Damages Claimed and Awarded

And further report that the following is a complete list of the names of all persons (Owners, Agents or Guardians) who filed claims with us for damages or compensation, (which said claims are herewith submitted), by reason of the location and establishment of said proposed road and the amount awarded to each, by us, to-wit:

NAMES	Owner, Agent or Guardian	FRACTIONAL PART	Sec.	Twp.	Range	Aeres Appropriated	Am't Claimed	Am't Awarded by Viewers	Commissioners Revision
NO CLAIMS	FILED								NO CLAIMS ALLOWED

Petitioner's Affidavit of Service of Notice

ALSO, upon said..... day of....., 19....., there was presented to said County Board, the affidavit of.....one of the petitioners aforesaid, setting forth that due notice of the.....of said proposed road, together with date of meeting of the Viewers, as per published notice of County Clerk, had been served upon each of the persons noted below, who, as Owners, Agents, or Guardians were all the persons through whose premises said road is proposed to be located, except those who have signed Relinquishment, to-wit:

Date When Notice Was Served	NAME OF PERSON	Owner, Agent or Guardian	FRACTIONAL PART	Sec.	Twp.	Range	REMARKS

Final Order of Board of County Commissioners

WHEREUPON, on the 3rd day of August, 1964, the following action thereon was had by said Board of County Commissioners, to-wit:

Upon due consideration, no legal objection having been offered against the establishment of said road, and believing the same to be of public utility, it is ORDERED: that the Viewers' Report of View and Report and Plat of Survey be adopted, and that said road be declared located and established as a public highway, in accordance therewith; full record thereof to be made in the County Road Record and Plat, as Road No....., and the Trustees of Quindaro Township be notified to cause the same to be opened for public travel.

Notice sent 8-5-1964

I CERTIFY, that the foregoing is a complete record of the location and establishment of said road No....., as required by law to be made, and that the same was recorded on the 5th day of August, 1964.

By: Mary Kelley-Deputy

James H. Brown
County Clerk.

ROAD RECORD

Acme Bindery Co. 5057

Road No. _____
BE IT REMEMBERED, That on the 22 day of May, 19 64, a Road Petition signed by James J. Mathews and 14 others, was presented to the Board of County Commissioners of Wyandotte County, Kansas, praying for Location of a certain road, described as follows, to-wit:

PETITION

Known as Nogard Avenue, 54th Street, Rowland Court, all in GREEN MEADOWS, a subdivision of land in Wyandotte County, Kansas, according to the recorded plat thereof.

SAID PETITION was accompanied with Bond, as required by law, signed by _____ as principal, and _____ and _____ as sureties, in the penal sum of _____ DOLLARS, (\$ _____.)

BOND

WE, The undersigned, owning land along the line of the _____ road described in the accompanying petition, hereby relinquish all claim of damage that we might have, either as owner or agent, by reason of land to be appropriated as right of way for said road, and waive notice to land owners, provided by law, and donate the land for right of way for said road through the lands, a description of which is placed opposite our several names:

Relinquishment
of Claim
for Damages

NAMES	Owner or Agent	DESCRIPTION	S	T	R	Total Number of Acres in Description
Edward M. Black						
James J. Mathews						
H. D. Hefton						
Al Leiker						
Joe L. Mc Toll						
Davy Crockett						
Ray Harvey						
Norbert C. Riley						
Marianne Riley						
J. B. Warren						
John L. Keuchel						
Marguerite Keuchel						
Opal Sandgren						
Mrs. B. E. Sandahl, Sr.						

I, _____ one of the petitioners on the Petition herewith submitted, do hereby certify that all of the resident land owners owning land along the line of the road described therein have signed the within relinquishment except: _____

Signed: _____
One of the Petitioners.

WYANDOTTE COUNTY, KANSAS

WHEREUPON, said bond was approved by the Board, and it appearing to the satisfaction of the Board, that the law had been substantially complied with, it was ordered, that Commissioner C. Robertson, Commissioner Meeks and

Appointment of Viewers

Commissioner Sachen be appointed viewers of the proposed road, and that they meet in conjunction with the County Surveyor, at the of in Quindaro

Township, on the 14th day of August 19 64 19, and proceed to view and lay out said road, according to law, giving to all parties a hearing, and make due report of their proceedings to the County Board.

on the 16th day of July 19 64, James L. Conroy

LEGAL NOTICES

ROAD NOTICE

State of Kansas,
Wyandotte County, ss.
To Whom It May Concern:

Take notice, that a legal petition signed by James J. Mathews and other householders of Quindaro Township, in said County, has been presented to the Board of County Commissioners, praying for the location of roads, as follows, viz:

Nogard Avenue, 54th Street, Rowland Court, all in Green Meadows, a subdivision of land in Wyandotte County, Kansas, according to the recorded plat thereof.

And that said Board has appointed Courtney A. Robertson, Cordell D. Meeks and Albert J. Sachsen viewers, who will meet at the point of beginning of said roads, as petitioned for on the 14th day of August, 1964, and proceed to view said roads, as the law directs, at which time and place all persons interested may attend and have a hearing. In case said viewers fail to meet on the day designated, they may meet on the following day, as provided by law, without further notice.

Witness my hand and the official seal of said County, this 16th day of July, 1964.

JAMES L. CONROY,
County Clerk.

(Seal)
(First Published July 16, 1964)
St. The Wyandotte Echo-7-16-64.

Board his certificate, under seal, setting forth, that pursuant to law he had caused public notice of said proposed road to be published in The Wyandotte Echo (a weekly newspaper, published in Kansas City, Kansas,) for two consecutive weeks and that said notice was so published in said newspaper, on the 24th day of July 19 64, the 31st day of July 19 64, and the day of 19, and also caused similar notices to be posted to public view upon the bulletin board in his office from July 16th 19 64, to August 20th 19 64, and similar notices to be publicly posted in the following places, to-wit: from 7-16 19 64 8-20- 19 64, at in Quindaro Township from 19, 19, at in Township from 19, 19, at in Township and had also caused record of same to be made in the County Commissioner's

PROOF OF PUBLIC NOTICE

ALSO, upon said day of August 19 64 Stevan Ramirez, Jr. / Deputy County Surveyor

County Surveyor's Report and Field Notes


presented to said County Board, his report of survey of said proposed road, plat and field notes, in words and figures as follows, to-wit:

Pursuant to the order of the Board, I met with Commissioners Robertson, Sachen and Meeks viewers, at the of in Quindaro Township, on the 14th day of August 19 64, and under the direction of said viewers, proceeded

to survey said road as petitioned for, conspicuously marking the same throughout, and noting the courses and distances, and I do hereby certify that the following is a correct return of the survey of said road, and plat of the same, to-wit:

Nogard Avenue, 54th Street, Rowland Court, all in Green Meadows, a subdivision of land in Wyandotte County, Kansas, according to the recorded plat thereof.

Acme Bindery Co. 8057



PLAT AND FIELD NOTES IN FOLDER

County
Surveyor's
Plat and
Field Notes

Field Notes

ALSO, upon said 20th day of August, 1964, said Commissioner Robertson, Meeks and Sachen, Viewers, presented to said County Board their several reports, as follows, to-wit:

"Pursuant to Commissioners' Notice, we met at the of in Quindaro Township, on the 14th day of August, 1964, and taking to our assistance and, as chain carriers, and as marker, proceeded to view the route of the road petitioned for, which was surveyed under our direction by Stevan Ramirez, Jr.-Deputy County Surveyor, the field notes and plat of which survey are hereto attached and form part of this report, and after careful deliberation we are of the opinion that said road is practicable, and of public utility, and recommend that it be granted, as located and surveyed, and that it be established and opened feet wide."

Viewers' Report
of View and
Survey

NOTICE SENT TO HIGHWAY COMMISSION AUGUST 24, 1964

WYANDOTTE COUNTY, KANSAS

Viewers' Report of Damages Claimed and Awarded

And further report that the following is a complete list of the names of all persons (Owners, Agents or Guardians) who filed claims with us for damages or compensation, (which said claims are herewith submitted), by reason of the location and establishment of said proposed road and the amount awarded to each, by us, to-wit:

NAMES	Owner, Agent or Guardian	FRACTIONAL PART	Sec.	Twp.	Range	Acres Appropriated	Am't Claimed	Am't Awarded by Viewers	Commissioners Revision
NO CLAIMS FILED					NO CLAIMS ALLOWED				

Petitioner's Affidavit of Service of Notice

ALSO, upon said.....day of....., 19....., there was presented to said County Board, the affidavit of.....one of the petitioners aforesaid, setting forth that due notice of the.....of said proposed road, together with date of meeting of the Viewers, as per published notice of County Clerk, had been served upon each of the persons noted below, who, as Owners, Agents, or Guardians were all the persons through whose premises said road is proposed to be located, except those who have signed Relinquishment, to-wit:

Date When Notice Was Served	NAME OF PERSON	Owner, Agent or Guardian	FRACTIONAL PART	Sec.	Twp.	Range	REMARKS

Final Order of Board of County Commissioners

WHEREUPON, on the 20th day of August, 1964, the following action thereon was had by said Board of County Commissioners, to-wit:

Upon due consideration, no legal objection having been offered against the establishment of said road, and believing the same to be of public utility, it is ORDERED: that the Viewers' Report of View and Report and Plat of Survey be adopted, and that said road be declared located and established as a public highway, in accordance therewith; full record thereof to be made in the County Road Record and Plat, as Road No....., and the Trustees of Quindaro Township be notified to cause the same to be opened for public travel.

Notice sent to Highway Commission 8-24-1964

I CERTIFY, that the foregoing is a complete record of the location and establishment of said road No....., as required by law to be made, and that the same was recorded on the 24th day of August, 1964.

Mary Kelley - Deputy

County Clerk.

ROAD RECORD

Acme Bindery Co. 2957

Road No. _____
BE IT REMEMBERED, That on the 27th day of April, 1964, a Road Petition signed by
Bruce M. Browne and 11 others, was presented to the Board of County Commissioners of
 Wyandotte County, Kansas, praying for location of a certain road, described as follows, to-wit:

PETITION

Beginning at Cleveland Avenue from 81st to 80th; 80th Street; and
 Brookside Circle as shown on the recorded plat of Brookside Manor,
 a subdivision in Wyandotte County, Kansas.

SAID PETITION was accompanied with Bond, as required by law, signed by _____
 as principal, and _____ and _____ as sureties, in the
 penal sum of _____ DOLLARS, (\$ _____)

BOND

WE, The undersigned, owning land along the line of the _____ road described in the accompanying
 petition, hereby relinquish all claim of damage that we might have, either as owner or agent, by reason of land to be appropri-
 ated as right of way for said road, and waive notice to land owners, provided by law, and donate the land for right of way
 for said road through the lands, a description of which is placed opposite our several names:

Relinquishment
 of Claim
 for Damages

NAMES	Owner or Agent	DESCRIPTION	S	T	R	Total Number of Acres in Description
Idrez Stanley						
Bruce M. Browne						
Mary Ann Oswald						
James P. Hathaway						
Illa Jo Browne						
Joel E. Osborn						
John W. Cunningham						
Mrs Ira Goulding						
John Sears						
Dorothy R. Sears						
Margauretta Stanley						
Robert O. Stanley						

I, _____ one of the petitioners on the Petition herewith
 submitted, do hereby certify that all of the resident land owners owning land along the line of the road described therein
 have signed the within relinquishment except: _____

Signed: _____
 One of the Petitioners.

WYANDOTTE COUNTY, KANSAS

WHEREUPON, said bond was approved by the Board, and it appearing to the satisfaction of the Board, that the law had been substantially complied with, it was ordered, that Courtney A. Robertson, Cordell D. Meeks and

Appointment of Viewers

Albert J. Sachen be appointed viewers of the proposed road, and that they meet in conjunction with the County Surveyor, at the of in Quindaro

Township, on the 14th day of August, 1964, and proceed to view and lay out said road, according to law, giving to all parties a hearing, and make due report of their proceedings to the County Board.

the 16th day of July, 1964, James L. Conroy

County Board his certificate, under seal, setting forth, that pursuant to law he had caused public

notice of said proposed road to be published in The Wyandotte Echo (a weekly newspaper, published in Kansas City, Kansas)

for two consecutive weeks and that said notice was so published in said newspaper, on the 24th day of July, 1964, the 31st day of July, 1964, and the day of

1964, and also caused similar notices to be posted to public view upon the bulletin board in his office from July 16th 1964, to August 20th, 1964, and similar notices to be publicly

posted in the following places, to-wit: from 7-16 1964 8-20 1964 in Quindaro Township

from 19 19, at in Township from 19 19, at in Township

and had also caused record of same to be made in the County Commissioner's

Record, Volume

ALSO, upon said 15th day of August, 1964, Stevan Ramirez, Jr., Deputy County Surveyor presented to said County Board, his report of survey of said proposed road, plat and field notes, in words and figures as follows, to-wit:

Pursuant to the order of the Board, I met with Commissioner Robertson, Commissioner Meeks and Commissioner Sachen viewers, at the of in Quindaro

Township, on the 14th day of August, 1964, and under the direction of said viewers, proceeded to survey said road as petitioned for, conspicuously marking the same throughout, and noting the courses and distances, and

I do hereby certify that the following is a correct return of the survey of said road, and plat of the same, to-wit:

Cleveland Avenue from 81st to 80th Street, 80th Street, and Brookside Circle as shown on the recorded plat of Brookside Manor, a subdivision of land in Wyandotte County, Kansas.

LEGAL NOTICE ROAD NOTICE State of Kansas, Wyandotte County, ss. To Whom It May Concern: Take notice, that a legal petition signed by Bruce M. Brown and other householders of Quindaro Township, in said County, has been presented to the Board of County Commissioners, praying for the location of roads, as follows, viz: Cleveland Avenue from 81st to 80th Street, 80th Street, and Brookside Circle as shown on the recorded plat of Brookside Manor, a subdivision in Wyandotte County, Kansas. And that said Board has appointed Courtney A. Robertson, Cordell D. Meeks and Albert J. Sachen viewers, who will meet at the point of beginning of said roads, as petitioned for on the 14th day of August, 1964, and proceed to view said roads, as the law directs, at which time and place all persons interested may attend and have a hearing. In case said viewers fail to meet on the day designated, they may meet on the following day, as provided by law, without further notice. Witness my hand and the official seal of said County, this 16th day of July, 1964. JAMES L. CONROY, County Clerk. (First Published July 16, 1964) Pl. The Wyandotte Echo-7-21-64.

PROOF OF PUBLIC NOTICE

County Surveyor's Report and Field Notes

ROAD RECORD

Acme Bindery Co. 567

PLAT AND FIELD NOTES IN FOLDER

County
Surveyor's
Plat and
Field Notes

Field Notes

ALSO, upon said 20th day of August, 19⁶⁴, Commissioners Robertson, Meeks and Sachen, Viewers, presented to said County Board their several reports, as follows, to-wit:

"Pursuant to Commissioners' Notice, we met at the _____ of _____ in Quindaro Township, on the 14th day of August, 19⁶⁴, and taking to our assistance _____ and _____, as chain carriers, and _____ as marker, proceeded to view the route of the road petitioned for, which was surveyed under our direction by Stevan Ramirez, Jr., Deputy County Surveyor, the field notes and plat of which survey are hereto attached and form part of this report, and after careful deliberation we are of the opinion that said road is practicable, and of public utility, and recommend that it be granted, as located and surveyed, and that it be established and opened _____ feet wide."

Viewers' Report
of View and
Survey

NOTICE SENT TO STATE HIGHWAY COMMISSION AUGUST 24, 1964

WYANDOTTE COUNTY, KANSAS

Viewers' Report of Damages Claimed and Awarded

And further report that the following is a complete list of the names of all persons (Owners, Agents or Guardians) who filed claims with us for damages or compensation, (which said claims are herewith submitted), by reason of the location and establishment of said proposed road and the amount awarded to each, by us, to-wit:

NAMES	Owner, Agent or Guardian	FRACTIONAL PART	Sec.	Twp.	R'ng	Acres Appropriated	Am't Claimed	Am't Awarded by Viewers	Commissioners Revision
NO CLAIMS FILED ***** NO CLAIMS ALLOWED									

Petitioner's Affidavit of Service of Notice

ALSO, upon said day of, 19....., there was presented to said County Board, the affidavit of one of the petitioners aforesaid, setting forth that due notice of the of said proposed road, together with date of meeting of the Viewers, as per published notice of County Clerk, had been served upon each of the persons noted below, who, as Owners, Agents, or Guardians were all the persons through whose premises said road is proposed to be located, except those who have signed Relinquishment, to-wit:

Date When Notice Was Served	NAME OF PERSON	Owner, Agent or Guardian	FRACTIONAL PART	Sec.	Twp.	Range	REMARKS

Final Order of Board of County Commissioners

WHEREUPON, on the 20th day of August 19⁶⁴....., the following action thereon was had by said Board of County Commissioners, to-wit:

Upon due consideration, no legal objection having been offered against the establishment of said road, and believing the same to be of public utility, it is ORDERED: that the Viewers' Report of View and Report and Plat of Survey be adopted, and that said road be declared located and established as a public highway, in accordance therewith; full record thereof to be made in the County Road Record and Plat, as Road No....., and the Trustees of Quindaro Township be notified to cause the same to be opened for public travel.

Notice Sent August 24, 1964

I CERTIFY, that the foregoing is a complete record of the location and establishment of said road No....., as required by law to be made, and that the same was recorded on the 20th day of August 19⁶⁴.....

Mary Kelley - Deputy

County Clerk.

ROAD RECORD

Acme Bindery Co. 2057

Road No. _____
BE IT REMEMBERED, That on the 10th day of July, 1954, a Road Petition signed by
Martin Miros and 12 others, was presented to the Board of County Commissioners of
 Wyandotte County, Kansas, praying for _____ location _____ of a certain road, described as follows, to-wit:

All Roads as platted and dedicated in Miros View Subdivision
 in Wyandotte County(Greeley Avenue, Waverly Avenue and
 North 75th Street Terrace.

PETITION

SAID PETITION was accompanied with Bond, as required by law, signed by _____
 as principal, and _____ and _____ as sureties, in the
 penal sum of _____ DOLLARS, (\$ _____)

BOND

WE, The undersigned, owning land along the line of the _____ road described in the accompanying
 petition, hereby relinquish all claim of damage that we might have, either as owner or agent, by reason of land to be appropri-
 ated as right of way for said road, and waive notice to land owners, provided by law, and donate the land for right of way
 for said road through the lands, a description of which is placed opposite our several names:

Relinquishment
 of Claim
 for Damages

NAMES	Owner or Agent	DESCRIPTION	S	T	R	Total Number of Acres in Description
John A. Bridges Frank A. Glatz, Jr. John Verbenec Emma Pearl Bridges Chas. W. Bales George M. Penton Albert Budy Frank Rushya Melvin L. Fish Ralph L. Fleming Ruth T. Hall Walter E. Rayn, Jr.						

I, _____ one of the petitioners on the Petition herewith
 submitted, do hereby certify that all of the resident land owners owning land along the line of the road described therein
 have signed the within relinquishment except: _____

Signed: _____
One of the Petitioners.

WYANDOTTE COUNTY, KANSAS

Appointment of Viewers

WHEREUPON, said bond was approved by the Board, and it appearing to the satisfaction of the Board, that the law had been substantially complied with, it was ordered, that Courtney A. Robertson, Cordell D. Meeks and Albert J. Sachen be appointed viewers of the proposed road, and that they meet in conjunction with the County Surveyor, at the ... of ... in Quindaro Township, on the 4th day of September, 19 64, and proceed to view and lay out said road, according to law, giving to all parties a hearing, and make due report of their proceedings to the County Board.

On the 10th day of August, 19 64, James L. Conroy Board his certificate, under seal, setting forth, that pursuant to law he had caused public notice of said proposed road to be published in The Wyandotte Echo (a weekly newspaper, published in Kansas City, Kansas,) for two consecutive weeks and that said notice was so published in said newspaper, on the 14th day of August, 19 64, the 21st day of August, 19 64, and the ... day of ... 19 ... and also caused similar notices to be posted to public view upon the bulletin board in his office from August 10th 19 64, to September 14th, 19 64, and similar notices to be publicly posted in the following places, to-wit:

LEGAL NOTICES ROAD NOTICE State of Kansas, Wyandotte County, ss. To Whom It May Concern: Take notice, that a legal petition signed by Martin Miros and other householders of Quindaro Township, in said County, has been presented to the Board of County Commissioners, praying for the location of roads, as follows, viz: Greeley Avenue, Waverly Avenue, and North 75th Street Terrace as shown on the recorded plat of Miros View, a subdivision of land in Wyandotte County, Kansas. And that said Board has appointed Courtney A. Robertson, Cordell D. Meeks and Albert J. Sachen viewers, who will meet at the point of beginning of said roads, as petitioned for on the 4th day of September, 1964, and proceed to view said roads, as the law directs, at which time and place all persons interested may attend and have a hearing. In case said viewers fail to meet on the day designated, they may meet on the following day, as provided by law, without further notice. Witness my hand and the official seal of said County, this 10th day of August, 1964. JAMES L. CONROY, County Clerk. (Seal) (First Published August 14, 1964) 21-The Wyandotte Echo-8-21-64.

from 8-10 19 64 9-14 19 64, at in Quindaro Township from 19 19, at in Township from 19 19, at in Township and had also caused record of same to be made in the County Commissioner's

PROOF OF PUBLIC NOTICE

ALSO, upon said 4th day of September, 19 64, Thomas F. Lally County Surveyor presented to said County Board, his report of survey of said proposed road, plat and field notes, in words and figures as follows, to-wit:

County Surveyor's Report and Field Notes

Pursuant to the order of the Board, I met with Commissioner Robertson, Meeks and Sachen viewers, at the ... of ... in Quindaro Township, on the 4th day of September, 19 64, and under the direction of said viewers, proceeded to survey said road as petitioned for, conspicuously marking the same throughout, and noting the courses and distances, and I do hereby certify that the following is a correct return of the survey of said road, and plat of the same, to-wit:

Greeley Avenue, Waverly Avenue, and North 75th Street Terrace as shown on the recorded plat of Miros View, a subdivision of land in Wyandotte County Kansas.

ROAD RECORD

323

Acme Bindery Co. 3657

PLAT AND FIELD NOTES IN FORDER

County
Surveyor's
Plat and
Field Notes

Field Notes

ALSO, upon said 14th day of September, 1964, said Commissioner Robertson, Meeks and Sacher, Viewers, presented to said County Board their several reports, as follows, to-wit:
"Pursuant to Commissioners' Notice, we met at the _____ of _____ in Quindaro Township, on the _____ day of _____, 19____, and taking to our assistance _____ and _____, as chain carriers, and _____ as marker, proceeded to view the route of the road petitioned for, which was surveyed under our direction by Thomas F. Lally County Surveyor, the field notes and plat of which survey are hereto attached and form part of this report, and after careful deliberation we are of the opinion that said road is practicable, and of public utility, and recommend that it be granted, as located and surveyed, and that it be established and opened _____ feet wide."

Viewers' Report
of View and
Survey

NOTICE SENT TO HIGHWAY COMMISSION 9-24, 1964

WYANDOTTE COUNTY, KANSAS

Viewers' Report of Damages Claimed and Awarded

And further report that the following is a complete list of the names of all persons (Owners, Agents or Guardians) who filed claims with us for damages or compensation, (which said claims are herewith submitted), by reason of the location and establishment of said proposed road and the amount awarded to each, by us, to-wit:

NAMES	Owner, Agent or Guardian	FRACTIONAL PART	Sec.	Twp.	R'ng	Acres Appropriated	Am't Claimed	Am't Awarded by Viewers	Commissioners Revision
NO CLAIMES FILED					NO CLAIMS PAID				

Petitioner's Affidavit of Service of Notice

ALSO, upon said.....day of....., 19....., there was presented to said County Board, the affidavit of.....one of the petitioners aforesaid, setting forth that due notice of the.....of said proposed road, together with date of meeting of the Viewers, as per published notice of County Clerk, had been served upon each of the persons noted below, who, as Owners, Agents, or Guardians were all the persons through whose premises said road is proposed to be located, except those who have signed Relinquishment, to-wit:

Date When Notice Was Served	NAME OF PERSON	Owner, Agent or Guardian	FRACTIONAL PART	Sec.	Twp.	Range	REMARKS

Final Order of Board of County Commissioners

WHEREUPON, on the 14th day of September, 1964, the following action thereon was had by said Board of County Commissioners, to-wit:

Upon due consideration, no legal objection having been offered against the establishment of said road, and believing the same to be of public utility, it is ORDERED: that the Viewers' Report of View and Report and Plat of Survey be adopted, and that said road be declared located and established as a public highway, in accordance therewith; full record thereof to be made in the County Road Record and Plat, as Road No....., and the Trustees of Quindaro Township be notified to cause the same to be opened for public travel.

I CERTIFY, that the foregoing is a complete record of the location and establishment of said road No....., as required by law to be made, and that the same was recorded on the 24th day of September, 1964.

Mary Kelley- Deputy

County Clerk.

ROAD RECORD

Acme Bindery Co. 1917

Road No. _____
BE IT REMEMBERED, That on the 30th day of July, 1914, a Road Petition signed by Lewis H. Payne and 19 others, was presented to the Board of County Commissioners of Wyandotte County, Kansas, praying for Location of a certain road, described as follows, to-wit:

PETITION

Beginning at the intersection of 74th and Hagemann, thence east on Hagemann 1075 feet

SAID PETITION was accompanied with Bond, as required by law, signed by _____ as principal, and _____ and _____ as sureties, in the penal sum of _____ DOLLARS, (\$_____)

BOND

WE, The undersigned, owning land along the line of the _____ road described in the accompanying petition, hereby relinquish all claim of damage that we might have, either as owner or agent, by reason of land to be appropriated as right of way for said road, and waive notice to land owners, provided by law, and donate the land for right of way for said road through the lands, a description of which is placed opposite our several names:

Relinquishment
of Claim
for Damages

NAMES	Owner or Agent	DESCRIPTION	S	T	R	Total Number of Acres in Description
Mr & Mrs Lewis H. Payne						
J. N. Michael						
Mrs A. E. Payne						
Mr. K. E. Mauler						
MR & Mrs. Marvin Harris						
Lora L. Prainell						
James D. Carpenter						
Cecil Clayburn						
Carl Howe						
J. F. Stoway						
T. Clayborn						
C. E. McIntire						
Elmer Wikor						
Conception Mendez						
L. H. Pembleton						
Henry Payne						
Dessie Payne						
Herbert A. Cople						
Leona Crawford						
James C. Howe						

I, _____ one of the petitioners on the Petition herewith submitted, do hereby certify that all of the resident land owners owning land along the line of the road described therein have signed the within relinquishment except: _____

Signed: _____
One of the Petitioners.

WYANDOTTE COUNTY, KANSAS

WHEREUPON, said bond was approved by the Board, and it appearing to the satisfaction of the Board, that the law had been substantially complied with, it was ordered, that Courtney A. Robertson, Cordell D. Meeks and Albert J. Sachen

Appointment of Viewers

be appointed viewers of the proposed road, and that they meet in conjunction with the County Surveyor, at the of in Shawnee Township, on the 28th day of August, 1964, and proceed to view and lay out said road, according to law, giving to all parties a hearing, and make due report of their proceedings to the County Board.

AFTERWARDS, TO-WIT: On the 30th day of July, 1964, James L. Conroy

ROAD NOTICE State of Kansas, Wyandotte County, ss. To Whom It May Concern: Take notice, that a legal petition signed by Lewis H. Payne and other householders of Shawnee Township, in said County, has been presented to the Board of County Commissioners, praying for the location of a road, as follows, viz: Beginning at the intersection of 74th and Hagemann, thence east on Hagemann 1975 feet. And that said Board has appointed Courtney A. Robertson, Cordell D. Meeks and Albert J. Sachen viewers, who will meet at the point of beginning of said road, as petitioned for on the 28th day of August, 1964, and proceed to view said road, as the law directs, at which time and place all persons interested may attend and have a hearing. In case said viewers fail to meet on the day designated, they may meet on the following day, as provided by law, without further notice. Witness my hand and the official seal of said County, this 30th day of July, 1964. JAMES L. CONROY, County Clerk. (First Published August 1, 1964) Pl. The Wyandotte Echo-8-14-64.

PROOF OF PUBLIC NOTICE

Board his certificate, under seal, setting forth, that pursuant to law he had caused public notice of said proposed road to be published in The Wyandotte Echo (a weekly newspaper, published in Kansas City Kansas,) for two consecutive weeks and that said notice was so published in said newspaper, on the 7th day of August, 1964, the 14th day of August, 1964, and the day of August, 1964, and also caused similar notices to be posted to public view upon the bulletin board in his office from August 1st 1964, to September 17th, 1964, and similar notices to be publicly posted in the following places, to-wit: from 7-30-19-64-9-17-19-64, at in Shawnee Township from 19, at in Township from 19, at in Township and had also caused record of same to be made in the County Commissioner's

Record, Volume "K-1" page "

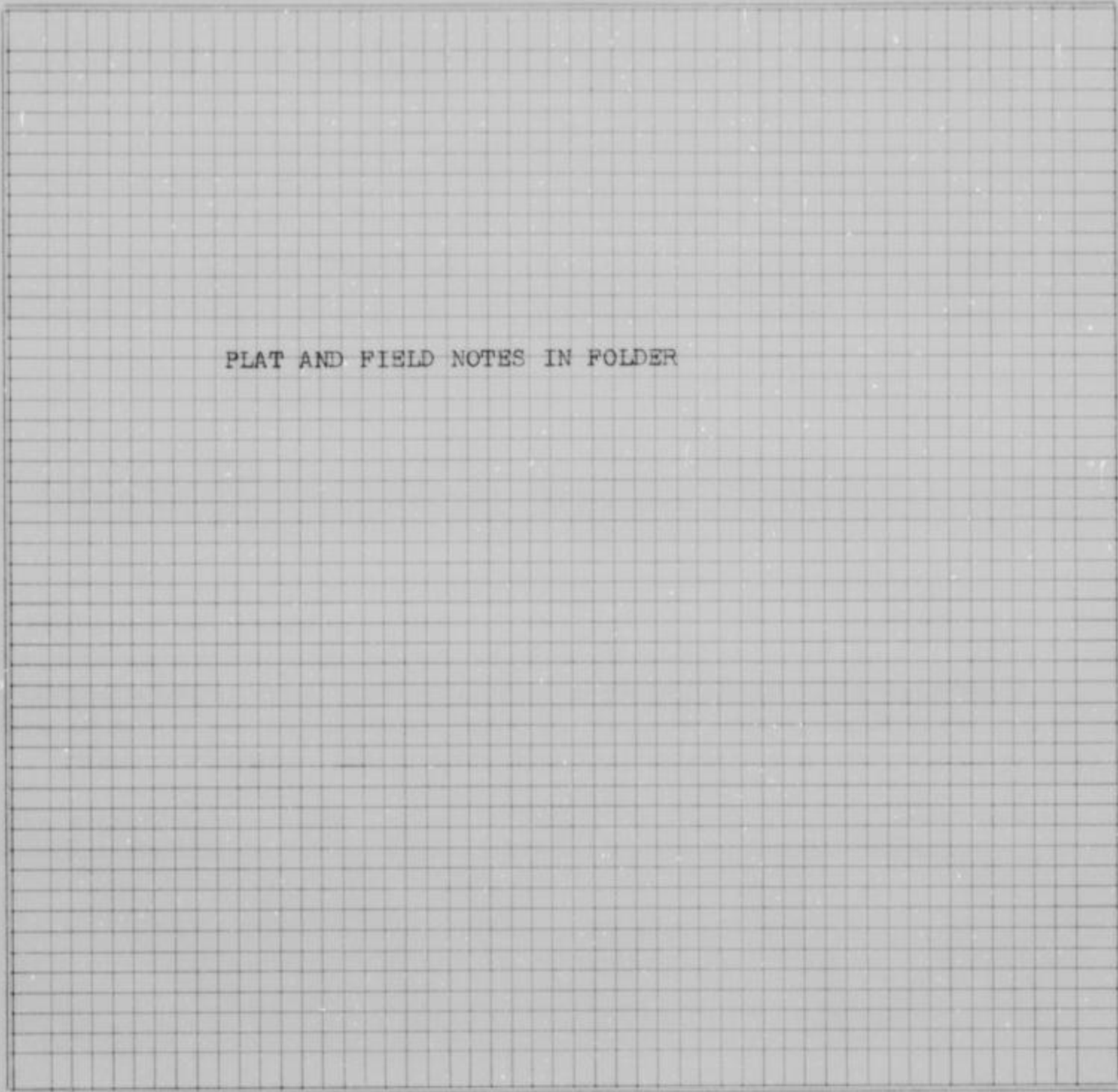
ALSO, upon said 15 day of September, 1964, Thomas F. Lally County Surveyor presented to said County Board, his report of survey of said proposed road, plat and field notes, in words and figures as follows, to-wit:

County Surveyor's Report and Field Notes

Pursuant to the order of the Board, I met with Commissioner Robertson, Meeks and Sachen viewers, at the of in Shawnee Township, on the 28th day of August, 1964, and under the direction of said viewers, proceeded to survey said road as petitioned for, conspicuously marking the same throughout, and noting the courses and distances, and I do hereby certify that the following is a correct return of the survey of said road, and plat of the same, to-wit:

Hagemann from 74th Street to 73rd Street, 73rd Street from Hagemann to the South line of Hayden subdivision, a subdivision of land in Wyandotte County Kansas; Also Beginning at the Northwest corner of Lot 13, Hayden Subdivision, thence south to the West line of said Lot 13 being the Southwest corner of said Lot, thence East 125 feet, thence Northwesterly to the point of beginning.

Acme Bindery Co. 4637



PLAT AND FIELD NOTES IN FOLDER

County Surveyor's Plat and Field Notes

Field Notes

ALSO, upon said 17th day of September, 1964, said Commissioner Robertson, Meeks and Sacher, Viewers, presented to said County Board their several reports, as follows, to-wit:

"Pursuant to Commissioners' Notice, we met at the _____ of _____ in Shawnee Township, on the 28th day of August, 1964, and taking to our assistance _____ and _____, as chain carriers, and _____ as marker, proceeded to view the route of the road petitioned for, which was surveyed under our direction by Thomas F. Lally County Surveyor, the field notes and plat of which survey are hereto attached and form part of this report, and after careful deliberation we are of the opinion that said road is practicable, and of public utility, and recommend that it be granted, as located and surveyed, and that it be established and opened _____ 50 _____ feet wide."

Viewers' Report of View and Survey

NOTICE SENT TO HIGHWAY COMMISSION SEPT. 24, 1964

WYANDOTTE COUNTY, KANSAS

Viewers' Report of Damages Claimed and Awarded

And further report that the following is a complete list of the names of all persons (Owners, Agents or Guardians) who filed claims with us for damages or compensation, (which said claims are herewith submitted), by reason of the location and establishment of said proposed road and the amount awarded to each, by us, to-wit:

NAMES	Owner, Agent or Guardian	FRACTIONAL PART	Sec.	Twp.	R'ng	Acres Appropriated	Am't Claimed	Am't Awarded by Viewers	Commissioners Revision
NO CLAIMS FILED					NO CLAIMS PAID				

Petitioner's Affidavit of Service of Notice

ALSO, upon said..... day of....., 19....., there was presented to said County Board, the affidavit of..... one of the petitioners aforesaid, setting forth that due notice of the..... of said proposed road, together with date of meeting of the Viewers, as per published notice of County Clerk, had been served upon each of the persons noted below, who, as Owners, Agents, or Guardians were all the persons through whose premises said road is proposed to be located, except those who have signed Relinquishment, to-wit:

Date When Notice Was Served	NAME OF PERSON	Owner, Agent or Guardian	FRACTIONAL PART	Sec.	Twp.	Range	REMARKS

Final Order of Board of County Commissioners

WHEREUPON, on the 17th day of September, 1964, the following action thereon was had by said Board of County Commissioners, to-wit:

Upon due consideration, no legal objection having been offered against the establishment of said road, and believing the same to be of public utility, it is ORDERED: that the Viewers' Report of View and Report and Plat of Survey be adopted, and that said road be declared located and established as a public highway, in accordance therewith; full record thereof to be made in the County Road Record and Plat, as Road No....., and the Trustees of Shawnee Township be notified to cause the same to be opened for public travel.

I CERTIFY, that the foregoing is a complete record of the location and establishment of said road No....., as required by law to be made, and that the same was recorded on the 17th day of September, 1964.

Mary Kelley- Deputy

County Clerk.

ROAD RECORD

Acme Bindery Co. 2957

Road No. _____
 BE IT REMEMBERED, That on the 8TH day of August, 19 64, a Road Petition signed by
 George R. Maser and 12 others, was presented to the Board of County Commissioners of
 Wyandotte County, Kansas, praying for Location _____ of a certain road, described as follows, to wit:

PETITION

56th Street Terrace from County Line Road to Oliver, Sutton, less
 the east 100 feet, to 56th Street Terrace and Oliver from 55th Street
 to 56th Terrace in Oak Grove Park, a subdivision of land in Wyandotte
 County, Kansas.

SAID PETITION was accompanied with Bond, as required by law, signed by _____
 as principal, and _____ and _____ as sureties, in the
 penal sum of _____ DOLLARS, (\$ _____)

BOND

WE, The undersigned, owning land along the line of the _____ road described in the accompanying
 petition, hereby relinquish all claim of damage that we might have, either as owner or agent, by reason of land to be approp-
 riated as right of way for said road, and waive notice to land owners, provided by law, and donate the land for right of way
 for said road through the lands, a description of which is placed opposite our several names:

Relinquishment
 of Claim
 for Damages

NAMES	Owner or Agent	DESCRIPTION	S	T	R	Total Number of Acres in Description
Jack Loyd Lawrence R. Eden Mrs Eugene Rice Lawrence E. Hill Mrs Billie Jaster Mrs R. C. Dickinson Francis Gene Douglas Mrs Neal Enfield Donald E. Parson George Males Harold C. Bowers Mrs. L. Ledington						

I, _____ one of the petitioners on the Petition herewith
 submitted, do hereby certify that all of the resident land owners owning land along the line of the road described therein
 have signed the within relinquishment except: _____

Signed: _____
 One of the Petitioners.

WYANDOTTE COUNTY, KANSAS

Appointment of Viewers

WHEREUPON, said bond was approved by the Board, and it appearing to the satisfaction of the Board, that the law had been substantially complied with, it was ordered, that Courtney A. Robertson, Cordell D. Meeks and Albert J. Sachen be appointed viewers of the proposed road, and that they meet in conjunction with the County Surveyor, at the of in Shawnee Township, on the 18th day of September, 1964, and proceed to view and lay out said road, according to law, giving to all parties a hearing, and make due report of their proceedings to the County Board.

AFTERWARDS, TO-WIT: On the 24th day of August, 1964, James L. Conroy

ROAD NOTICE
State of Kansas
Wyandotte County, ss:
To Whom It May Concern:
Take notice that a legal petition signed by George R. Maier and other householders of Shawnee Township, in said County, has been presented to the Board of County Commissioners, praying for the location of roads, as follows: via: 56th St. Terr. from County Line Road to Oliver, Sutton less the east 100 ft. to 56th St. Terr. and Oliver from 55th St. to 56th St. Terr. in Oak Grove Park, a subdivision of land in Wyandotte County, Kansas.
And that said Board has appointed Courtney A. Robertson, Cordell D. Meeks and Albert J. Sachen Viewers, who will meet at the point of beginning of said road, as petitioned for on the 18th day of September, 1964, and proceed to view said road as the law directs, at which time and place all persons interested may attend and have a hearing. In case said viewers fail to meet on the day designated, they may meet on the following day as provided by law, without further notice.
Witness my hand and the official seal of said County, this 24th day of August, 1964.
JAMES L. CONROY,
County Clerk.

Board his certificate, under seal, setting forth, that pursuant to law he had caused public notice of said proposed road to be published in The Wyandotte Echo (a weekly newspaper, published in Kansas City Kansas,) for two consecutive weeks and that said notice was so published in said newspaper, on the 28th day of August, 1964, the 4th day of September, 1964, and the day of September, 1964, and also caused similar notices to be posted to public view upon the bulletin board in his office from August 24th, 1964, to September 24th, 1964, and similar notices to be publicly posted in the following places, to-wit: from 8-24 1964, 9-21 1964, at in Shawnee Township from 19, 19, at in Township from 19, 19, at in Township and had also caused record of same to be made in the County Commissioner's

PROOF OF PUBLIC NOTICE

presented to said County Board, his report of survey of said proposed road, plat and field notes, in words and figures as follows, to-wit: Pursuant to the order of the Board, I met with Commissioner Robertson, Meeks and Sachen viewers, at the of in Shawnee Township, on the 18th day of September, 1964, and under the direction of said viewers, proceeded to survey said road as petitioned for, conspicuously marking the same throughout, and noting the courses and distances, and I do hereby certify that the following is a correct return of the survey of said road, and plat of the same, to-wit:

County Surveyor's Report and Field Notes

56th Street Terrace from County Line Road to Oliver, Sutton less the east 100 feet to 56th Street Terrace and Oliver from 55th Street to 56th Street Terrace in Oak Grove Park, a subdivision of land in Wyandotte County, Kansas.

ROAD RECORD

Acme Binding Co. 5057

PLAT AND FIELD NOTES IN FOLDER

County
Surveyor's
Plat and
Field Notes

Field Notes

ALSO, upon said 21st day of September, 19 64, said Commissioner Robertson, Meeks and Sachen, Viewers, presented to said County Board their several reports, as follows, to-wit:

"Pursuant to Commissioners' Notice, we met at the _____ of _____ in Shawnee Township, on the 18th day of September, 19 64, and taking to our assistance _____ and _____, as chain carriers, and _____ as marker, proceeded to view the route of the road petitioned for, which was surveyed under our direction by Thomas F. Lally _____ County Surveyor, the field notes and plat of which survey are hereto attached and form part of this report, and after careful deliberation we are of the opinion that said road is practicable, and of public utility, and recommend that it be granted, as located and surveyed, and that it be established and opened _____ feet wide."

Viewers' Report
of View and
Survey

NOTICE SENT TO HIGHWAY COMMISSION _ SEPT. 24, 1964

WYANDOTTE COUNTY, KANSAS

Viewers' Report of Damages Claimed and Awarded

And further report that the following is a complete list of the names of all persons (Owners, Agents or Guardians) who filed claims with us for damages or compensation, (which said claims are herewith submitted), by reason of the location and establishment of said proposed road and the amount awarded to each, by us, to-wit:

NAMES	Owner, Agent or Guardian	FRACTIONAL PART	Sec.	Twp.	R'ng	Acres Appropriated	Am't Claimed	Am't Awarded by Viewers	Commissioners Revision
NO CLAIMS FILED					NO CLAIMS PAID				

Petitioner's Affidavit of Service of Notice

ALSO, upon said.....day of....., 19....., there was presented to said County Board, the affidavit of.....one of the petitioners aforesaid, setting forth that due notice of the.....of said proposed road, together with date of meeting of the Viewers, as per published notice of County Clerk, had been served upon each of the persons noted below, who, as Owners, Agents, or Guardians were all the persons through whose premises said road is proposed to be located, except those who have signed Relinquishment, to-wit:

Date When Notice Was Served	NAME OF PERSON	Owner, Agent or Guardian	FRACTIONAL PART	Sec.	Twp.	Range	REMARKS

Final Order of Board of County Commissioners

WHEREUPON, on the 21st day of September, 1964, the following action thereon was had by said Board of County Commissioners, to-wit:

Upon due consideration, no legal objection having been offered against the establishment of said road, and believing the same to be of public utility, it is ORDERED: that the Viewers' Report of View and Report and Plat of Survey be adopted, and that said road be declared located and established as a public highway, in accordance therewith; full record thereof to be made in the County Road Record and Plat, as Road No....., and the Trustees of Shawnee Township be notified to cause the same to be opened for public travel.

NOTICE SENT TO HIGHWAY COMMISSION

I CERTIFY, that the foregoing is a complete record of the location and establishment of said road No....., as required by law to be made, and that the same was recorded on the 24th day of September, 1964.

County Clerk.

Mary Kelley- Deputy

ROAD RECORD

Acme Bindery Co. 5057

Road No. BE IT REMEMBERED, That on the 24th day of August, 19 64, a Road Petition signed by Don W. Pierce, Asst Vice President 12 others, was presented to the Board of County Commissioners of Wyandotte County, Kansas, praying for Location of a certain road, described as follows, to wit:

PETITION

All those streets shown on the recorded plat of Canterbury Manor # 1 except Nebraska Avenue, Also all those streets shown on the recorded plat of Canterbury North # 1 except Wood Avenue.

SAID PETITION was accompanied with Bond, as required by law, signed by as principal, and as sureties, in the penal sum of DOLLARS, (\$)

BOND

WE, The undersigned, owning land along the line of the road described in the accompanying petition, hereby relinquish all claim of damage that we might have, either as owner or agent, by reason of land to be appropriated as right of way for said road, and waive notice to land owners, provided by law, and donate the land for right of way for said road through the lands, a description of which is placed opposite our several names:

Relinquishment of Claim for Damages

Table with 7 columns: NAMES, Owner or Agent, DESCRIPTION, S, T, R, Total Number of Acres in Description. Lists names like Jerry E. Gillaspie, Loraine French, Wilbur Baskett, Sharon Noack, James L. Shaumeyer, Jack R. Damron, Harold Fuller, Mrs Robert Wade, Mrs D. W. Hankinson, Mr. G. E. Flock, Mrs Thurman Lucky, R. Ross Hall.

I, one of the petitioners on the Petition herewith submitted, do hereby certify that all of the resident land owners owning land along the line of the road described therein have signed the within relinquishment except:

Signed: One of the Petitioners.

WYANDOTTE COUNTY, KANSAS

WHEREUPON, said bond was approved by the Board, and it appearing to the satisfaction of the Board, that the law had been substantially complied with, it was ordered, that Courtney A. Robertson, Cordell D. Meeks and Albert J. Sachen be appointed viewers of the proposed road, and that they meet in conjunction with the County Surveyor, at the _____ of _____ in Wyandotte Township, on the 16 day of October, 1964, and proceed to view and lay out said road,

Appointment of Viewers

LEGAL NOTICES

ROAD NOTICE

State of Kansas,
Wyandotte County, ss:
To whom it may concern:

Take notice, that a legal petition signed by Don W. Pierce, Asst. Vice President of Anchor Savings Assn. and other householders of Wyandotte Township, in said County, has been presented to the Board of County Commissioners, praying for the location of roads, as follows, viz:

All those streets shown on the recorded plat of Canterbury Manor No. 1 except Nebraska Ave.

Also, all those streets shown on the recorded plat of Canterbury North No. 1 except Wood Ave.

And that said Board has appointed Courtney A. Robertson, Cordell D. Meeks and Albert J. Sachen viewers, who will meet at the point of beginning of said road, as petitioned for on the 16th day of October, 1964, and proceed to view said road, as the law directs, at which time and place all persons interested may attend and have a hearing. In case said viewers fail to meet on the day designated, they may meet on the following day, as provided by law, without further notice.

Witness my hand and the official seal of said County, this 17th day of September, 1964.

JAMES L. CONROY,
County Clerk.

(First Published Sept. 25, 1964)
St. Joe Wyandotte Echo-16-2-64.

PROOF OF PUBLIC NOTICE

parties a hearing, and make due report of their proceedings to the County Board. On the 17 day of September, 1964 James L. Conroy presented to said Board his certificate, under seal, setting forth, that pursuant to law he had caused public notice of said proposed road to be published in The Wyandotte Echo (a weekly newspaper, published in Kansas City, Kansas, Kansas.) for two consecutive weeks and that said notice was so published in said newspaper, on the 25 day of September, 1964, the 2nd day of October, 1964, and the _____ day of _____, 19____, and also caused similar notices to be posted to public view upon the bulletin board in his office from Sept. 17, 1964, to Oct. 22, 1964, and similar notices to be publicly posted in the following places, to-wit: from 9-17 19 64, 10-16 19 64, at _____ in Wyandotte Township from _____ 19____, _____ 19____, at _____ in _____ Township from _____ 19____, _____ 19____, at _____ in _____ Township and had also caused record of same to be made in the County Commissioner's office "_____".

County Surveyor's Report and Field Notes

presented to said County Board, his report of survey of said proposed road, plat and field notes, in words and figures as follows, to-wit:

Pursuant to the order of the Board, I met with Commissioner Robertson, Commissioner Meeks and Commissioner Sachen viewers, at the _____ of _____ in Wyandotte Township, on the 16 day of October, 1964 and under the direction of said viewers, proceeded to survey said road as petitioned for, conspicuously marking the same throughout, and noting the courses and distances, and I do hereby certify that the following is a correct return of the survey of said road, and plat of the same, to-wit:

All those streets shown on the recorded plat of Canterbury Manor # 1 except Nebraska Ave. Also, all those streets shown on the recorded plat of Canterbury North # 1 except Wood Avenue.

ROAD RECORD

335

Aemic Binding Co. 5077



County
Surveyor's
Plat and
Field Notes

Field Notes

ALSO, upon said 22 day of October, 19 64, said Commissioners Robertson, Meeks and Sachen, Viewers, presented to said County Board their several reports, as follows, to-wit:

"Pursuant to Commissioners' Notice, we met at the of in Wyandotte Township, on the 16 day of October, 19 64, and taking to our assistance and, as chain carriers, and as marker, proceeded to view the route of the road petitioned for, which was surveyed under our direction by Thomas F. Lally County Surveyor, the field notes and plat of which survey are hereto attached and form part of this report, and after careful deliberation we are of the opinion that said road is practicable, and of public utility, and recommend that it be granted, as located and surveyed, and that it be established and opened 50 feet wide."

Viewers' Report
of View and
Survey

WYANDOTTE COUNTY, KANSAS

Viewers' Report of Damages Claimed and Awarded

And further report that the following is a complete list of the names of all persons (Owners, Agents or Guardians) who filed claims with us for damages or compensation, (which said claims are herewith submitted), by reason of the location and establishment of said proposed road and the amount awarded to each, by us, to-wit:

NAMES	Owner, Agent or Guardian	FRACTIONAL PART	Sec.	Twp.	R'ng	Acres Appropriated	Am't Claimed	Am't Awarded by Viewers	Commissioners Revision
NO CLAIMS FILED			NO CLAIMS PAID						

Petitioner's Affidavit of Service of Notice

ALSO, upon said.....day of....., 19....., there was presented to said County Board, the affidavit of.....one of the petitioners aforesaid, setting forth that due notice of the.....of said proposed road, together with date of meeting of the Viewers, as per published notice of County Clerk, had been served upon each of the persons noted below, who, as Owners, Agents, or Guardians were all the persons through whose premises said road is proposed to be located, except those who have signed Relinquishment, to-wit:

Date When Notice Was Served	NAME OF PERSON	Owner, Agent or Guardian	FRACTIONAL PART	Sec.	Twp.	Range	REMARKS

Final Order of Board of County Commissioners

WHEREUPON, on the 22 day of October, 1964, the following action thereon was had by said Board of County Commissioners, to-wit:

Upon due consideration, no legal objection having been offered against the establishment of said road, and believing the same to be of public utility, it is ORDERED: that the Viewers' Report of View and Report and Plat of Survey be adopted, and that said road be declared located and established as a public highway, in accordance therewith; full record thereof to be made in the County Road Record and Plat, as Road No....., and the Trustees of Wyandotte Township be notified to cause the same to be opened for public travel.

NOTICE SENT TO HIGHWAY COMMISSION, OCTOBER 24, 1964

I CERTIFY, that the foregoing is a complete record of the location and establishment of said road No....., as required by law to be made, and that the same was recorded on the 24th day of October, 1964.

Mary Kelley-Deputy

County Clerk.

ROAD RECORD

Acme Bindery Co. 8057

Road No. _____
BE IT REMEMBERED, That on the 5th day of September, 19 64, a Road Petition signed by Chas. A. Burton and 14 others, was presented to the Board of County Commissioners of Wyandotte County, Kansas, praying for Location of a certain road, described as follows, to-wit:

PETITION

Beginning at 54th Street 1012.5 feet North of Center line of L Leavenworth Road., then North 377.5 feet.

SAID PETITION was accompanied with Bond, as required by law, signed by _____ as principal, and _____ and _____ as sureties, in the penal sum of _____ DOLLARS, (\$ _____)

BOND

WE, The undersigned, owning land along the line of the _____ road described in the accompanying petition, hereby relinquish all claim of damage that we might have, either as owner or agent, by reason of land to be appropriated as right of way for said road, and waive notice to land owners, provided by law, and donate the land for right of way for said road through the lands, a description of which is placed opposite our several names:

Relinquishment of Claim for Damages

NAMES	Owner or Agent	DESCRIPTION	S	T	R	Total Number of Acres in Description
R. Armstrong James Heppler J. Hisel, Sr R. M. Grafke Herman W. Price Al Gerkovich S. Leavendusky Chas Swengel Charles Cox Frank Neidhart J. Shomin N. Shryer James F. Bailey Charles H. Burton						

I, _____ one of the petitioners on the Petition herewith submitted, do hereby certify that all of the resident land owners owning land along the line of the road described therein have signed the within relinquishment except: _____

Signed: _____
 One of the Petitioners.

WYANDOTTE COUNTY, KANSAS

WHEREUPON, said bond was approved by the Board, and it appearing to the satisfaction of the Board, that the law had been substantially complied with, it was ordered, that Courtney A. Robertson, Cordell D. Meeks and Albert J. Sachen be appointed viewers of the proposed road, and that they meet in conjunction with the County Surveyor, at the of in Quindaro Township, on the 13th day of November, 1964, and proceed to view and lay out said road, according to law, giving to all parties a hearing, and make due report of their proceedings to the County Board.

Appointment of Viewers

On the 19th day of October, 1964, James L. Conroy

ROAD NOTICE
State of Kansas, Wyandotte County, ss.
To Whom It May Concern:
Take notice, that a legal petition signed by Chas. A. Burton and other householders of Quindaro Township, in said County, has been presented to the Board of County Commissioners, praying for the location of a road, as follows, viz:
Beginning at 54th Street 1012.5 feet north of the center line of Leavenworth Road, then north 377.5 feet.
And that said Board has appointed Courtney A. Robertson, Cordell D. Meeks and Albert J. Sachen viewers, who will meet at the point of beginning of said road, as petitioned for on the 13th day of November, 1964, and proceed to view said road, as the law directs, at which time and place all persons interested may attend and have a hearing. In case said viewers fail to meet on the day designated, they may meet on the following day, as provided by law, without further notice.
Witness my hand and the official seal of said County, this 19th day of October, 1964.
JAMES L. CONROY, County Clerk
(Seal)
(Printed Published Oct. 12, 1964)
In The Wyandotte Echo-10-20-64.

PROOF OF PUBLIC NOTICE

Board his certificate, under seal, setting forth, that pursuant to law he had caused public notice of said proposed road to be published in The Wyandotte Echo (a weekly newspaper, published in Kansas City Kansas,) for two consecutive weeks and that said notice was so published in said newspaper, on the 23rd day of October, 1964, the 30th day of October, 1964, and the day of 1964, and also caused similar notices to be posted to public view upon the bulletin board in his office from October 19, 1964, to November 19th, 1964, and similar notices to be publicly posted in the following places, to-wit:
from 10-19-1964, 11-19-1964 at in Quindaro Township
from 19, 19, at in Township
from 19, 19, at in Township
and had also caused record of same to be made in the County Commissioner's

Record, Volume " F-1 " page "

ALSO, upon said 13th day of November, 1964, Thomas F. Lally County Surveyor presented to said County Board, his report of survey of said proposed road, plat and field notes, in words and figures as follows, to-wit:

County Surveyor's Report and Field Notes

Pursuant to the order of the Board, I met with Commissioners Robertson, Meeks and Sachen viewers, at the of in Quindaro Township, on the 13th day of November, 1964, and under the direction of said viewers, proceeded to survey said road as petitioned for, conspicuously marking the same throughout, and noting the courses and distances, and I do hereby certify that the following is a correct return of the survey of said road, and plat of the same, to-wit:

At 54th Street 1012.5 feet north of the center line of Leavenworth Road, then north 377.5 feet.

ROAD RECORD

Arno Bindery Co. 5057

PLAT AND FIELD NOTES IN FOLDER

County
Surveyor's
Plat and
Field Notes

Field Notes

ALSO, upon said 19th day of November, 19 64, said Commissioner Robertson, Meeks and Commissioner Sachen, Viewers, presented to said County Board their several reports, as follows, to-wit:

"Pursuant to Commissioners' Notice, we met at the _____ of _____ in Quindaro Township, on the _____ day of _____, 19 _____, and taking to our assistance _____ and _____, as chain carriers, and _____ as marker, proceeded to view the route of the road petitioned for, which was surveyed under our direction by Thomas F. Lally County Surveyor, the field notes and plat of which survey are hereto attached and form part of this report, and after careful deliberation we are of the opinion that said road is practicable, and of public utility, and recommend that it be granted, as located and surveyed, and that it be established and opened 50 feet wide."

Viewers' Report
of View and
Survey

Notice sent to Highway Commission 11-19-64

WYANDOTTE COUNTY, KANSAS

Viewers' Report of Damages Claimed and Awarded

And further report that the following is a complete list of the names of all persons (Owners, Agents or Guardians) who filed claims with us for damages or compensation, (which said claims are herewith submitted), by reason of the location and establishment of said proposed road and the amount awarded to each, by us, to-wit:

NAMES	Owner, Agent or Guardian	FRACTIONAL PART	Sec.	Twp.	R'ng	Acres Appropriated	Am't Claimed	Am't Awarded by Viewers	Commissioners Revision
NO CLAIMS FILLED					NO CLAIMS ALLOWED				

Petitioner's Affidavit of Service of Notice

ALSO, upon said..... day of....., 19....., there was presented to said County Board, the affidavit of.....one of the petitioners aforesaid, setting forth that due notice of the.....of said proposed road, together with date of meeting of the Viewers, as per published notice of County Clerk, had been served upon each of the persons noted below, who, as Owners, Agents, or Guardians were all the persons through whose premises said road is proposed to be located, except those who have signed Relinquishment, to-wit:

Date When Notice Was Served	NAME OF PERSON	Owner, Agent or Guardian	FRACTIONAL PART	Sec.	Twp.	Range	REMARKS

Final Order of Board of County Commissioners

WHEREUPON, on the ~~11~~ 19th day of November, 1964, the following action thereon was had by said Board of County Commissioners, to-wit:

Upon due consideration, no legal objection having been offered against the establishment of said road, and believing the same to be of public utility, it is ORDERED: that the Viewers' Report of View and Report and Plat of Survey be adopted, and that said road be declared located and established as a public highway, in accordance therewith; full record thereof to be made in the County Road Record and Plat, as Road No....., and the Trustees of Quindaro Township be notified to cause the same to be opened for public travel.

NOTICE SENT NOVEMBER 19, 1964

I CERTIFY, that the foregoing is a complete record of the location and establishment of said road No....., as required by law to be made, and that the same was recorded on the 19th day of November, 1964.

Mary Kelley-Deputy

County Clerk.

ROAD RECORD

Acme Bindery Co. 2057

Road No. _____
BE IT REMEMBERED, That on the 4TH day of September, 19 64, a Road Petition signed by
 Mrs George Strickland and 12 others, was presented to the Board of County Commissioners of
 Wyandotte County, Kansas, praying for Vacation of a certain road, described as follows, to-wit:

PETITION

Ridge Avenue as shown on the recorded plat of strickland Place, a sub-division of land in Wyandotte County, Kansas- beginning at the West line of Lot 7 and extending Easterly to the East line of said Lot 7.

SAID PETITION was accompanied with Bond, as required by law, signed by _____
 as principal, and _____ and _____ as sureties, in the
 penal sum of _____ DOLLARS, (\$ _____)

BOND

WE, The undersigned, owning land along the line of the _____ road described in the accompanying petition, hereby relinquish all claim of damage that we might have, either as owner or agent, by reason of land to be appropriated as right of way for said road, and waive notice to land owners, provided by law, and donate the land for right of way for said road through the lands, a description of which is placed opposite our several names:

Relinquishment
of Claim
for Damages

NAMES	Owner or Agent	DESCRIPTION	S	T	R	Total Number of Acres in Description
George L. Cop John E. Oliver, Jr. Harry W. Wolfe Wm. A. Bloodgood Lucille M. Doub Dean F. Noble Deloris R. Harrison Fred C. Rausch, Jr. Mrs. J. H. Berkshire Melvin H. Milam. Jr. Joyce McCracken Roy G. Mainscott						

I, _____ one of the petitioners on the Petition herewith submitted, do hereby certify that all of the resident land owners owning land along the line of the road described therein have signed the within relinquishment except: _____

Signed: _____
 One of the Petitioners.

WYANDOTTE COUNTY, KANSAS

WHEREUPON, said bond was approved by the Board, and it appearing to the satisfaction of the Board, that the law had been substantially complied with, it was ordered, that Courtney A. Robertson, Cordell D. Meeks and Albert J. Sachen be appointed viewers of the proposed road, and that they meet in conjunction with the County Surveyor, at the _____ of _____ in Wyandotte Township, on the 20th day of November, 1964, and proceed to view and lay out said road, according to law, giving to all parties a hearing, and make due report of their proceedings to the County Board.

Appointment of Viewers

AFTERWARDS TO WIT: On the 22nd day of October, 1964, James L. Conroy

ROAD NOTICE
 State of Kansas
 Wyandotte County, ss.
 To Whom It May Concern:

Take notice, that a lawful petition signed by Mrs. George Strickland and other householders of Wyandotte Township, in said County, has been presented to the Board of County Commissioners, praying for the vacation of a road, as follows, viz:

Ridge Avenue as shown on the recorded plat of Strickland Place, a subdivision of land in Wyandotte County, Kansas, beginning at the west line of Lot 7 and extending easterly to the east line of said Lot 7.

And that said Board has appointed Courtney A. Robertson, Cordell D. Meeks and Albert J. Sachen viewers, who will meet at the point of beginning of said road, as petitioned for on the 30th day of November, 1964, and proceed to view said road, as the law directs, at which time and place all persons interested may attend and have a hearing. In case said viewers fail to meet on the day designated, they may meet on the following day, as provided by law, without further notice.

Witness my hand and the official seal of said County, this 22nd day of October, 1964.

JAMES L. CONROY,
 County Clerk

Recd (Seal) _____
 (First Published Oct. 20, 1964)
 St. The Wyandotte Echo-11-4-44.

PROOF OF PUBLIC NOTICE

board his certificate, under seal, setting forth, that pursuant to law he had caused public notice of said proposed road to be published in The Wyandotte Echo (a weekly newspaper, published in Kansas City, Kansas,) for two consecutive weeks and that said notice was so published in said newspaper, on the 30th day of October, 1964, the 6th day of November, 1964, and the _____ day of _____, 19____, and also caused similar notices to be posted to public view upon the bulletin board in his office from October 22nd 1964, to November 30th, 1964, and similar notices to be publicly posted in the following places, to-wit: from 10-22-1964, 12-3-1964, at _____ in Wyandotte Township from _____ 19____, _____ 19____, at _____ in _____ Township from _____ 19____, _____ 19____, at _____ in _____ Township and had also caused record of same to be made in the County Commissioner's

presented to said County Board, his report of survey of said proposed road, plat and field notes, in words and figures as follows, to-wit:

County Surveyor's Report and Field Notes

Pursuant to the order of the Board, I met with Commissioner Robertson, Commissioner Meeks and Commissioner Sachen viewers, at the _____ of _____ in Wyandotte Township, on the 20th day of November, 1964, and under the direction of said viewers, proceeded to survey said road as petitioned for, conspicuously marking the same throughout, and noting the courses and distances, and I do hereby certify that the following is a correct return of the survey of said road, and plat of the same, to-wit:

Ridge Avenue as shown on the recorded plat of Strickland Place, a subdivision of land in Wyandotte County, Kansas, beginning at the west line of Lot 7 and extending easterly to the east line of said Lot 7.

ROAD RECORD

Arno Binkey Co. 5057

PLAT AND FIELD NOTES IN FOLDER

County
Surveyor's
Plat and
Field Notes

Field Notes

ALSO, upon said 3rd day of December, 19 64, said Commissioners Robertson, Meeks and Commissioner Sachen, Viewers, presented to said County Board their several reports, as follows, to-wit:

"Pursuant to Commissioners' Notice, we met at the Site of View in Wyandotte Township, on the 20 day of November, 19, and taking to our assistance Thomas F. Lally and _____, as chain carriers, and _____ as marker, proceeded to view the route of the road petitioned for, which was surveyed under our direction by Thomas F. Lally County Surveyor, the field notes and plat of which survey are hereto attached and form part of this report, and after careful deliberation we are of the opinion that said road is ^{not} practicable, and of ^{no} public utility, and recommend that it be granted, as ~~vacated~~ ^{vacated} and surveyed, and that it be established and ~~opened~~ ^{closed} ~~closed~~ ^{set aside}."

Viewers' Report
of View and
Survey

WYANDOTTE COUNTY, KANSAS

Viewers' Report of Damages Claimed and Awarded

And further report that the following is a complete list of the names of all persons (Owners, Agents or Guardians) who filed claims with us for damages or compensation, (which said claims are herewith submitted), by reason of the location and establishment of said proposed road and the amount awarded to each, by us, to-wit:

NAMES	Owner, Agent or Guardian	FRACTIONAL PART	Sec.	Twp.	R'ng	Acres Appropriated	Am't Claimed	Am't Awarded by Viewers	Commissioners Revision
NO CLAIMS FILED					NO CLAIMS ALLOWED				

Petitioner's Affidavit of Service of Notice

ALSO, upon said..... day of....., 19....., there was presented to said County Board, the affidavit of..... one of the petitioners aforesaid, setting forth that due notice of the..... of said proposed road, together with date of meeting of the Viewers, as per published notice of County Clerk, had been served upon each of the persons noted below, who, as Owners, Agents, or Guardians were all the persons through whose premises said road is proposed to be located, except those who have signed Relinquishment, to-wit:

Date When Notice Was Served	NAME OF PERSON	Owner, Agent or Guardian	FRACTIONAL PART	Sec.	Twp.	Range	REMARKS

Final Order of Board of County Commissioners

WHEREUPON, on the 3rd day of December, 1964, the following action thereon was had by said Board of County Commissioners, to-wit:

Upon due consideration, no legal objection having been offered against the establishment of said road, and believing the same to be of public utility, it is ~~ORDERED~~ ^{no} ~~that the Viewers' Report of View and Report and Plat of Survey be adopted, and that said road be declared located and established as a public highway, in accordance therewith; full record thereof to be made in the County Road Record and Plat, as Road No. 1082, and the Trustees of Wyandotte Township be notified to cause the same to be opened for public travel.~~ ^{vacated} ~~closed~~

NOTICE SENT TO STATE HIGHWAY COMMISSION
DECEMBER 3, 1964

I CERTIFY, that the foregoing is a complete record of the location and establishment of said road No....., as required by law to be made, and that the same was recorded on the 3rd day of December, 1964.

Mary Kelley-Deputy

County Clerk.

ROAD RECORD

345

Acme Bindery Co. 8957

Road No.

BE IT REMEMBERED, That on the 13th day of October, 19 64, a Road Petition signed by Vernon P. Street & Pete Whitman and 13 others, was presented to the Board of County Commissioners of Wyandotte County, Kansas, praying for vacation of a certain road, described as follows, to-wit:

PETITION

Beginning at a point 290 feet south and 532.35 feet east of the northwest corner of Section 7, Township 11s, Range 25E, thence south 1060 feet, thence west 30 feet, thence north 1060 feet, thence east 30 feet to the point of beginning.

SAID PETITION was accompanied with Bond, as required by law, signed by as principal, and and as sureties, in the penal sum of DOLLARS, (\$.....)

BOND

WE, The undersigned, owning land along the line of the road described in the accompanying petition, hereby relinquish all claim of damage that we might have, either as owner or agent, by reason of land to be appropriated as right of way for said road, and waive notice to land owners, provided by law, and donate the land for right of way for said road through the lands, a description of which is placed opposite our several names:

Relinquishment
of Claim
for Damages

NAMES	Owner or Agent	DESCRIPTION	S	T	R	Total Number of Acres in Description
R. L. Vaughan Mrs R. LL Vaughan Sam McCaughey Wm. F. Harvey Louis R. Charley Mrs George M. Seaton Henry Miller W. G. Cloughley Lawrence Chushuk Jack Anderson Henry Wille, Jr. Mrs Ruby Bridges Omar I. Armstrong						

I, one of the petitioners on the Petition herewith submitted, do hereby certify that all of the resident land owners owning land along the line of the road described therein have signed the within relinquishment except:

Signed:
One of the Petitioners.

WYANDOTTE COUNTY, KANSAS

WHEREUPON, said bond was approved by the Board, and it appearing to the satisfaction of the Board, that the law had been substantially complied with, it was ordered, that Courtney A. Robertson, Cordell D. Meeks and Albert J. Sachen be appointed viewers of the proposed road, and that they meet in conjunction with the County Surveyor, at the of in Wyandotte Township, on the 27th day of November, 1964, and proceed to view and lay out said road, according to law, giving to all parties a hearing, and make due report of their proceedings to the County Board.

Appointment of Viewers

AFTERWARDS, TO-WIT: On the 29th day of October, 1964 James L. Conroy

ROAD NOTICE
State of Kansas, Wyandotte County, ss.
To Whom It May Concern:
Take notice, that a legal petition signed by Vernon P. Street and Pete Whitman and other householders of Wyandotte Township, in said County, has been presented to the Board of County Commissioners, praying for the vacation of a road, as follows, viz:
Beginning at a point 290 feet south and 532.35 feet east of the northwest corner of Section 7, Township 11, Range 25E, thence south 1060 feet, thence west 30 feet, thence north 1060 feet, thence east 30 feet to the point of beginning.
And that said Board has appointed Courtney A. Robertson, Cordell D. Meeks and Albert J. Sachen viewers, who will meet at the point of beginning of said road, as petitioned for, on the 27th day of November, 1964, and proceed to view said road, as the law directs, at which time and place all persons interested may attend and have a hearing. In case said viewers fail to meet on the day designated, they may meet on the following day, as provided by law without further notice.
Witness my hand and the official seal of said County, this 29th day of October, 1964.
JAMES L. CONROY, County Clerk.

PROOF OF PUBLIC NOTICE

and his certificate, under seal, setting forth, that pursuant to law he had caused public notice of said proposed road to be published in The Wyandotte Echo (a weekly newspaper, published in Kansas City, Kansas,) for two consecutive weeks and that said notice was so published in said newspaper, on the 6th day of November, 1964, the 13th day of November, 1964, and the day of November, 1964, and also caused similar notices to be posted to public view upon the bulletin board in his office from October 29th, 1964, to November 27, 1964, and similar notices to be publicly posted in the following places, to-wit:
from 10-29-1964 12-3-1964, at in Wyandotte Township
from 19, 19, at in Township
from 19, 19, at in Township
and had also caused record of same to be made in the County Commissioner's

of November, 1964, Thomas F. Lally County Surveyor

County Surveyor's Report and Field Notes

presented to said County Board, his report of survey of said proposed road, plat and field notes, in words and figures as follows, to-wit:

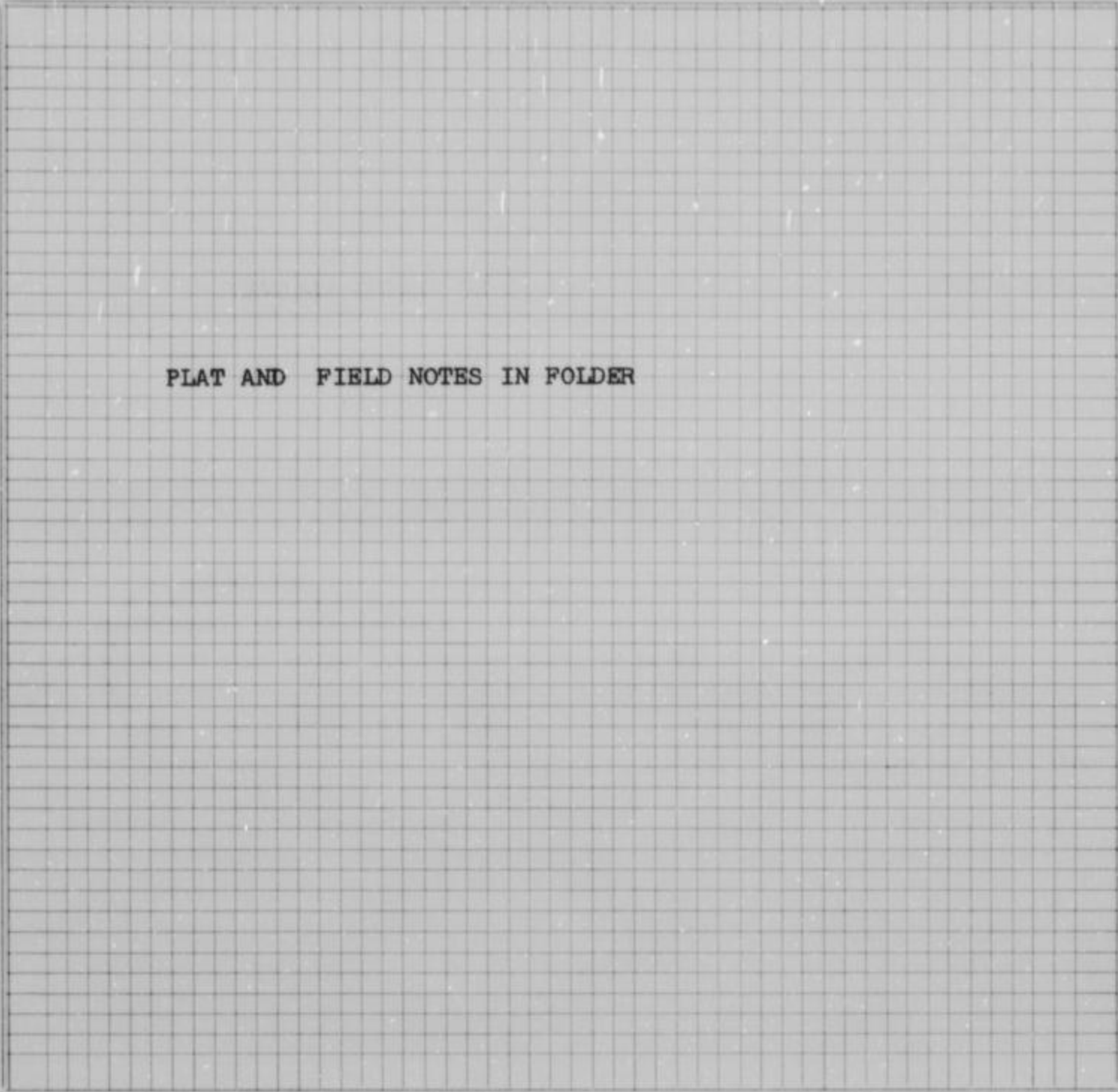
Pursuant to the order of the Board, I met with Commissioners Robertson, Commissioner Meeks and Commissioner Sachen viewers, at the of in Wyandotte Township, on the 27th day of November, 1964, and under the direction of said viewers, proceeded to survey said road as petitioned for, conspicuously marking the same throughout, and noting the courses and distances, and I do hereby certify that the following is a correct return of the survey of said road, and plat of the same, to-wit:

Beginning at a point 290 feet south and 532.35 feet east of the northwest corner of Section 7, Township 11, Range 25, thence south 1060 feet, thence west 30 feet thence north 1060 feet, thence east 30 feet to the point of beginning

ROAD RECORD

347

Acme Bindery Co. 5057



County
Surveyor's
Plat and
Field Notes

Field Notes

ALSO, upon said 3rd day of December, 1964, said Commissioners Robertson, Meeks and Commissioner Sachen, Viewers, presented to said County Board their several reports, as follows, to-wit:

"Pursuant to Commissioners' Notice, we met at the _____ of _____ in Wyandotte Township, on the 27th day of November, 1964, and taking to our assistance _____ and _____, as chain carriers, and _____ as marker, proceeded to view the route of the road petitioned for, which was surveyed under our direction by Thomas F. Lally County Surveyor, the field notes and plat of which survey are hereto attached and form part of this report, and after careful deliberation we are of the opinion that said road is ~~practicable~~ ^{not practicable} and of public utility, and recommend that it be granted, as ~~located~~ ^{vacated} and surveyed, and that it be established and ~~opened~~ ^{closed} _____ feet wide."

Viewers' Report
of View and
Survey

WYANDOTTE COUNTY, KANSAS

Viewers' Report of Damages Claimed and Awarded

And further report that the following is a complete list of the names of all persons (Owners, Agents or Guardians) who filed claims with us for damages or compensation, (which said claims are herewith submitted), by reason of the location and establishment of said proposed road and the amount awarded to each, by us, to-wit:

NAMES	Owner, Agent or Guardian	FRACTIONAL PART	Sec.	Twp.	R'ng	Acres Appropriated	Am't Claimed	Am't Awarded by Viewers	Commissioners Revision
NO CLAIMS FILED					NO CLAIMS ALLOWED				

Petitioner's Affidavit of Service of Notice

ALSO, upon said.....day of....., 19....., there was presented to said County Board, the affidavit of.....one of the petitioners aforesaid, setting forth that due notice of the.....of said proposed road, together with date of meeting of the Viewers, as per published notice of County Clerk, had been served upon each of the persons noted below, who, as Owners, Agents, or Guardians were all the persons through whose premises said road is proposed to be located, except those who have signed Relinquishment, to-wit:

Date When Notice Was Served	NAME OF PERSON	Owner, Agent or Guardian	FRACTIONAL PART	Sec.	Twp.	Range	REMARKS

Final Order of Board of County Commissioners

WHEREUPON, on the 3rd day of December, 1964, the following action thereon was had by said Board of County Commissioners, to-wit:

Upon due consideration, no legal objection having been offered against the ~~establishment~~^{vacation} of said road, and believing the same to be of ~~public utility~~^{no}, it is ORDERED: that the Viewers' Report of View and Report and Plat of Survey be adopted, and that said road be declared ~~located and established~~^{vacated closed} as a public highway, in accordance therewith; full record thereof to be made in the County Road Record and Plat, as Road No....., and the Trustees of Wyandotte Township be notified to cause the same to be opened for public travel.

NOTICE SENT TO HIGHWAY COMMISSION 12-3-1964

I CERTIFY, that the foregoing is a complete record of the location and establishment of said road No....., as required by law to be made, and that the same was recorded on the 3rd day of December, 1964.

Mary Kelley- Deputy
County Clerk.

ROAD RECORD

349

Acme Bindery Co., 8057

Road No. _____
BE IT REMEMBERED, That on the 27th day of October, 19 64, a Road Petition signed by
Wesley L. Miller and _____ others, was presented to the Board of County Commissioners of
 Wyandotte County, Kansas, praying for Location _____ of a certain road, described as follows, to-wit:

PETITION

All of the roads in Westgate Park Subdivision, a subdivision of land
 in Wyandotte County, Kansas.

SAID PETITION was accompanied with Bond, as required by law, signed by _____
 as principal, and _____ and _____ as sureties, in the
 penal sum of _____ DOLLARS, (\$ _____)

BOND

*WE, The undersigned, owning land along the line of the _____ road described in the accompanying
 petition, hereby relinquish all claim of damage that we might have, either as owner or agent, by reason of land to be appropri-
 ated as right of way for said road, and waive notice to land owners, provided by law, and donate the land for right of way
 for said road through the lands, a description of which is placed opposite our several names:*

Relinquishment
 of Claim
 for Damages

NAMES	Owner or Agent	DESCRIPTION	S	T	R	Total Number of Acres in Description
Mr & Mrs James Plumberg						
Mr & Mrs Thomas Jaskett						
Mr & Mrs D. E. Barnhart						
R. H. Acton						
Ronald T. Hopper						
Harry Snider						
C. D. Horner						
Donald R. McCully, Jr.						
Don Donell						
George Kozak						
Lloyd K. Berg						
Dale Schammohorn						
Mr & Mrs Stan Michaels						
Mr & Mrs J. M. Zuger						
Mr & Mrs Edward Grishnik						
Mr & Mrs C. A. Samenns						
Mr & Mrs James Martino						

I, _____ one of the petitioners on the Petition herewith
 submitted, do hereby certify that all of the resident land owners owning land along the line of the road described therein
 have signed the within relinquishment except: _____

Signed: _____
 One of the Petitioners.

WYANDOTTE COUNTY, KANSAS

WHEREUPON, said bond was approved by the Board, and it appearing to the satisfaction of the Board, that the law had been substantially complied with, it was ordered, that Commissioner Robertson, Meeks and Commissioner Sachen be appointed viewers of the proposed road, and that they meet in conjunction with the County Surveyor, at the of in Quindaro Township, on the 11th day of December, 1964, and proceed to view and lay out said road,

Appointment of Viewers

and parties a hearing, and make due report of their proceedings to the County Board. On the 12th day of November, 1964, James L. Conroy

LEGAL NOTICE ROAD NOTICE State of Kansas, Wyandotte County, ss. To Whom It May Concern: Take notice that a legal petition signed by Wesley L. Miller and other householders of Quindaro Township, in said County, has been presented to the Board of County Commissioners, praying for the location of roads, as follows viz: All of the roads in Westgate Park Subdivision, a subdivision of land in Wyandotte County, Kansas. And that said Board has appointed Courtney A. Robertson, Cordell D. Meeks and Albert J. Sachen viewers, who will meet at the point of beginning of said roads, as petitioned for on the 11th day of December, 1964, and proceed to view said roads, as the law directs, at which time and place all persons interested may attend and have a hearing. In case said viewers fail to meet on the day designated, they may meet on the following day, as provided by law, without further notice. Witness my hand and the official seal of said County, this 12th day of November, 1964. JAMES L. CONROY, County Clerk

PROOF OF PUBLIC NOTICE

Board his certificate, under seal, setting forth, that pursuant to law he had caused public notice of said proposed road to be published in The Wyandotte Echo (a weekly newspaper, published in Kansas City, Kansas,) for two consecutive weeks and that said notice was so published in said newspaper, on the 20th day of November, 1964, the 27th day of November, 1964, and the day of 1964, and also caused similar notices to be posted to public view upon the bulletin board in his office from November 12th, 1964, to December 11th, 1964 and similar notices to be publicly posted in the following places, to-wit: from 11-12-1964, 12-11-1964 in Quindaro Township from 1964, 1964, at in Township from 1964, 1964, at in Township and had also caused record of same to be made in the County Commissioner's

County Surveyor's Report and Field Notes


ALSO, upon said 11th day of December, 1964, Thomas C. Lysaught County Surveyor presented to said County Board, his report of survey of said proposed road, plat and field notes, in words and figures as follows, to-wit:

Pursuant to the order of the Board, I met with Commissioner Cordell D. Meeks and Albert J. Sachen viewers, at the of in Quindaro Township, on the 11th day of December, 1964, and under the direction of said viewers, proceeded to survey said road as petitioned for, conspicuously marking the same throughout, and noting the courses and distances, and I do hereby certify that the following is a correct return of the survey of said road, and plat of the same, to-wit:

All the roads in Westgate Park Subdivision, a subdivision of land in Wyandotte County, Kansas.

ROAD RECORD

Form - Highway Co. - 3577



County
Surveyor's
Plat and
Field Notes

Field Notes

ALSO, upon said 4th day of January, 19 65, said Commissioner Meeks and Commissioner Sachem, Viewers, presented to said County Board their several reports, as follows, to-wit:

"Pursuant to Commissioners' Notice, we met at the _____ of _____ in Quindaro Township, on the 11th day of December, 19 64, and taking to our assistance _____ and _____, as chain carriers, and _____ as marker, proceeded to view the route of the road petitioned for, which was surveyed under our direction by Thomas F. Lally County Surveyor, the field notes and plat of which survey are hereto attached and form part of this report, and after careful deliberation we are of the opinion that said road is practicable, and of public utility, and recommend that it be granted, as located and surveyed, and that it be established and opened 50 feet wide."

Viewers' Report
of View and
Survey

NOTICE SENT TO ROAD COMMISSION 1-4-1965

WYANDOTTE COUNTY, KANSAS

Viewers' Report of Damages Claimed and Awarded

And further report that the following is a complete list of the names of all persons (Owners, Agents or Guardians) who filed claims with us for damages or compensation, (which said claims are herewith submitted), by reason of the location and establishment of said proposed road and the amount awarded to each, by us, to-wit:

NAMES	Owner, Agent or Guardian	FRACTIONAL PART	Sec.	Twp.	R'nge	Acres Appropriated	Am't Claimed	Am't Awarded by Viewers	Commissioners Revision
NO CLAIMS FILED					NO CLAIMS ALLOWED				

Petitioner's Affidavit of Service of Notice

ALSO, upon said..... day of....., 19....., there was presented to said County Board, the affidavit of.....one of the petitioners aforesaid, setting forth that due notice of the.....of said proposed road, together with date of meeting of the Viewers, as per published notice of County Clerk, had been served upon each of the persons noted below, who, as Owners, Agents, or Guardians were all the persons through whose premises said road is proposed to be located, except those who have signed Relinquishment, to-wit:

Date When Notice Was Served	NAME OF PERSON	Owner, Agent or Guardian	FRACTIONAL PART	Sec.	Twp.	Range	REMARKS

Final Order of Board of County Commissioners

WHEREUPON, on the 4TH day of January, 19⁶⁵, the following action thereon was had by said Board of County Commissioners, to-wit:

Upon due consideration, no legal objection having been offered against the establishment of said road, and believing the same to be of public utility, it is ORDERED: that the Viewers' Report of View and Report and Plat of Survey be adopted, and that said road be declared located and established as a public highway, in accordance therewith; full record thereof to be made in the County Road Record and Plat, as Road No....., and the Trustees of Quindaro Township be notified to cause the same to be opened for public travel.

Notice Sent January 4, 1965

I CERTIFY, that the foregoing is a complete record of the location and establishment of said road No....., as required by law to be made, and that the same was recorded on the 4th day of January, 19 65.

Mary Kelley-Deputy

County Clerk.

ROAD RECORD

Acme Bindery Co. 8957

Road No. _____
BE IT REMEMBERED, That on the 4th day of November, 1964, a Road Petition signed by Donald R. McCully, Sr. and 2 others, was presented to the Board of County Commissioners of Wyandotte County, Kansas, praying for Location of a certain road, described as follows, to-wit:

PETITION

Beginning at a point approx. 300 feet north of Greeley, thence north to the south line of Georgia (82nd Street) Terrace) and, beginning at a point approx. 100 feet east of 83rd Street, thence east to a point approx. 100 feet east of 82nd Terrace (Haskell).

SAID PETITION was accompanied with Bond, as required by law, signed by _____ as principal, and _____ and _____ as sureties, in the penal sum of _____ DOLLARS, (\$ _____.)

BOND

WE, The undersigned, owning land along the line of the _____ road described in the accompanying petition, hereby relinquish all claim of damage that we might have, either as owner or agent, by reason of land to be appropriated as right of way for said road, and waive notice to land owners, provided by law, and donate the land for right of way for said road through the lands, a description of which is placed opposite our several names:

Relinquishment of Claim for Damages

NAMES	Owner or Agent	DESCRIPTION	S	T	R	Total Number of Acres in Description
Glenn Boor						
Janice Boor						
Paul D. Smith						
Barbara Smith						
Barbara McCully						
Maxine Handley						
Carol Coe						
Donald R. McCully, Jr.						
Alice Peterson						
C.C. Peterson						
F. Montemay'						
Karl E. Cunningham						
Josie Cunningham						
Albert Karl						
Clara L. Karl						
Harold Beeves						
Maggie Beeves						
Carl L. Davis						
Addie M. Davis						

I, _____ one of the petitioners on the Petition herewith submitted, do hereby certify that all of the resident land owners owning land along the line of the road described therein have signed the within relinquishment except: _____

Signed: _____
 One of the Petitioners.

WYANDOTTE COUNTY, KANSAS

WHEREUPON, said bond was approved by the Board, and it appearing to the satisfaction of the Board, that the law had been substantially complied with, it was ordered, that Courtney A. Robertson, Cordell D. Meeks and Albert J. Sachen be appointed viewers of the proposed road, and that they meet in conjunction with the County Surveyor, at the of in Quindaro Township, on the 11th day of December, 1964, and proceed to view and lay out said road, according to law, giving to all parties a hearing, and make due report of their proceedings to the County Board.

Appointment of Viewers

A
State of Kansas
Wyandotte County, ss.
To Whom It May Concern:
Take notice, that a legal petition signed by Donald R. McCully, Sr. and other householders of Quindaro Township, in said County, has been presented to the Board of County Commissioners, praying for the location of roads, as follows, viz:
Beginning at a point approximately 100 feet north of Greeley, thence north to the south line of Georgia (82nd Terrace) and, beginning at a point approximately 100 feet east of 83rd Street, thence east to a point approximately 100 feet east of 82nd Terrace (Haskell).
And that said Board has appointed Courtney A. Robertson, Cordell D. Meeks and Albert J. Sachen viewers, who will meet at the point of beginning of said roads, as petitioned for on the 11th day of December, 1964, and proceed to view said roads, as the law directs, at which time and place all persons interested may attend and have a hearing. In case said viewers fail to meet on the day designated, they may meet on the following day, as provided by law, without further notice.
Witness my hand and the official seal of said County, this 12th day of November, 1964.
JAMES L. CONROY,
County Clerk.
(Seal)
(First Published Nov. 29, 1964)
St. Joe Wyandotte Echo-11-27-64.

PROOF OF PUBLIC NOTICE

he 12th day of November, 1964, James L. Conroy
ard his certificate, under seal, setting forth, that pursuant to law he had caused public notice of said proposed road to be published in The Wyandotte Echo (a weekly newspaper, published in Kansas City, Kansas,) for two consecutive weeks and that said notice was so published in said newspaper, on the 20th day of November, 1964, the 27th day of November, 1964, and the day of November, 1964, and also caused similar notices to be posted to public view upon the bulletin board in his office from November 12, 1964, to January 4, 1965, 1964, and similar notices to be publicly posted in the following places, to-wit:
from 11-12 1964, 1-4- 1965, at in Quindaro Township
from 19, 19, at in Township
from 19, 19, at in Township
and had also caused record of same to be made in the County Commissioner's
Record (Seal) December, 1964, Thomas F. Lally County Surveyor

County Surveyor's Report and Field Notes

presented to said County Board, his report of survey of said proposed road, plat and field notes, in words and figures as follows, to-wit:
Pursuant to the order of the Board, I met with Commissioner Meeks and Commissioner Sachen viewers, at the of in Quindaro Township, on the 11th day of December, 1964, and under the direction of said viewers, proceeded to survey said road as petitioned for, conspicuously marking the same throughout, and noting the courses and distances, and I do hereby certify that the following is a correct return of the survey of said road, and plat of the same, to-wit:

At a point approx. 300 feet north of Greeley, thence north to the south line of Georgia (82nd Terrace) and, beginning at a point approx. 100 feet east of 83rd Street, thence east to a point approx. 100 feet east of 82nd Terrace (Haskell)

ROAD RECORD

355

Acme Bindery Co. 507

PLAT AND FIELD NOTES IN FOLDER

County
Surveyor's
Plat and
Field Notes

Field Notes

ALSO, upon said 4th day of January, 1965, said Commissioner Meeks and Commissioner Sachem, Viewers, presented to said County Board their several reports, as follows, to-wit:

"Pursuant to Commissioners' Notice, we met at the _____ of _____ in Quindaro Township, on the 11th day of December, 1964, and taking to our assistance _____ and _____, as chain carriers, and _____ as marker, proceeded to view the route of the road petitioned for, which was surveyed under our direction by Thomas F. Lally County Surveyor, the field notes and plat of which survey are hereto attached and form part of this report, and after careful deliberation we are of the opinion that said road is practicable, and of public utility, and recommend that it be granted, as located and surveyed, and that it be established and opened 50 feet wide."

Viewers' Report
of View and
Survey

NOTICE SENT TO HIGHWAY COMMISSION JANUARY 4, 1965

WYANDOTTE COUNTY, KANSAS

Viewers' Report of Damages Claimed and Awarded

And further report that the following is a complete list of the names of all persons (Owners, Agents or Guardians) who filed claims with us for damages or compensation, (which said claims are herewith submitted), by reason of the location and establishment of said proposed road and the amount awarded to each, by us, to-wit:

NAMES	Owner, Agent or Guardian	FRACTIONAL PART	Sec.	Twp.	R'nge	Aeres Appropriated	Am't Claimed	Am't Awarded by Viewers	Commissioners Revision
NO CLAIMS FILED					NO CLAIMS ALLOWED				

Petitioner's Affidavit of Service of Notice

ALSO, upon said.....day of....., 19....., there was presented to said County Board, the affidavit of.....one of the petitioners aforesaid, setting forth that due notice of the.....of said proposed road, together with date of meeting of the Viewers, as per published notice of County Clerk, had been served upon each of the persons noted below, who, as Owners, Agents, or Guardians were all the persons through whose premises said road is proposed to be located, except those who have signed Relinquishment, to-wit:

Date When Notice Was Served	NAME OF PERSON	Owner, Agent or Guardian	FRACTIONAL PART	Sec.	Twp.	Range	REMARKS

Final Order of Board of County Commissioners

WHEREUPON, on the 4th day of January, 1965, the following action thereon was had by said Board of County Commissioners, to-wit:

Upon due consideration, no legal objection having been offered against the establishment of said road, and believing the same to be of public utility, it is ORDERED: that the Viewers' Report of View and Report and Plat of Survey be adopted, and that said road be declared located and established as a public highway, in accordance therewith; full record thereof to be made in the County Road Record and Plat, as Road No....., and the Trustees of Quindaro Township be notified to cause the same to be opened for public travel.

I CERTIFY, that the foregoing is a complete record of the location and establishment of said road No....., as required by law to be made, and that the same was recorded on the 4th day of January, 1965.

Mary Kelley-Deputy

County Clerk.

ROAD RECORD

357

Acme Bindery Co. 5057

Road No. _____
BE IT REMEMBERED, That on the 23rd day of October, 19 64, a Road Petition signed by Donna J. Williams and 18 others, was presented to the Board of County Commissioners of Wyandotte County, Kansas, praying for Location of a certain road, described as follows, to-wit:

PETITION

beginning at a point 1383.43 feet south of the northeast corner of the Southeast $\frac{1}{4}$ of Section 7, Township 11, Range 24, thence South $88^{\circ} 06' 30''$ West 442.0 feet; thence south $86^{\circ} 49'$ feet, more or less to the intersection of the East line of Lot 3, Cahill's Subdivision. Also: Beginning at a point 1358.43 feet south and 30 feet west of the northeast corner of the southeast quarter of section 7, Township 11, Range 24, thence west 30 feet, thence north 420.85 feet; thence east 30 feet; thence south 420.85 feet to beginning.

SAID PETITION was accompanied with Bond, as required by law, signed by _____ as principal, and _____ and _____ as sureties, in the penal sum of _____ DOLLARS, (\$ _____)

BOND

WE, The undersigned, owning land along the line of the _____ road described in the accompanying petition, hereby relinquish all claim of damage that we might have, either as owner or agent, by reason of land to be appropriated as right of way for said road, and waive notice to land owners, provided by law, and donate the land for right of way for said road through the lands, a description of which is placed opposite our several names:

Relinquishment
of Claim
for Damages

NAMES	Owner or Agent	DESCRIPTION	S	T	R	Total Number of Acres in Description
Barbara G. Devault						
B. E. Devault						
D. O. Mooberry						
P. J. Ferder						
Dorothy Stevenson						
H. C. Poe						
J. Muder						
J. Carson						
A. W. LeRoy						
Charles Hatfield						
Earl William						
Lee Derry						
Wm. C. Saxby						
Gertrude F. Belt						
E. Guy Chamberlain						
Claude Duck						
Chester Petty						
William T. Tobin						

I, _____ one of the petitioners on the Petition herewith submitted, do hereby certify that all of the resident land owners owning land along the line of the road described therein have signed the within relinquishment except: _____

Signed: _____
One of the Petitioners.

WYANDOTTE COUNTY, KANSAS

WHEREUPON, said bond was approved by the Board, and it appearing to the satisfaction of the Board, that the law had been substantially complied with, it was ordered, that Courtney A. Robertson, Cordell D. Meeks and Albert J. Sachen

Appointment of Viewers

be appointed viewers of the proposed road, and that they meet in conjunction with the County Surveyor, at the of in Wyandotte Township, on the 11th day of December, 1964, and proceed to view and lay out said road, according to law, giving to all parties a hearing, and make due report of their proceedings to the County Board.

on the 12 day of November, 1964, James L. Conroy Board his certificate, under seal, setting forth, that pursuant to law he had caused public

LEGAL NOTICES ROAD NOTICE State of Kansas Wyandotte County, ss. To Whom It May Concern: Take notice, that a legal petition signed by Donna J. Williams and other householders of Wyandotte Township, in said County, has been presented to the Board of County Commissioners, praying for the location of a road, as follows, viz: Beginning at a point 1383.42 feet South of the Northeast corner of the Southeast 1/4 of Section 7, Township 11, Range 24, thence South 88°06'30" West 442.0 feet, thence South 86°49' West 406.59 feet, more or less to the intersection of the East line of Lot 3, Cahill's Subdivision. Also, beginning at a point 1358.43 feet South and 30 feet West of the Northeast corner of the Southeast 1/4 of Section 7, Township 11, Range 24, thence West 30 feet, thence North 420.85 feet, thence East 30 feet, thence South 420.85 feet to beginning. And that said Board has appointed Courtney A. Robertson, Cordell D. Meeks and Albert J. Sachen viewers, who will meet at the point of beginning of said road, as petitioned for on the 11th day of December, 1964, and proceed to view said road, as the law directs, at which time and place all persons interested may attend and have a hearing. In case said viewers fail to meet on the day designated, they may meet on the following day, as provided by law, without further notice. Witness my hand and the official seal of said County, this 12th day of November, 1964. JAMES L. CONROY, County Clerk. (First Published Nov. 25, 1964) 22 - The Wyandotte Echo - 27-64

PROOF OF PUBLIC NOTICE

notice of said proposed road to be published in The Wyandotte Echo (a weekly newspaper, published in Kansas City, Kansas,) for two consecutive weeks and that said notice was so published in said newspaper, on the 20th day of November, 1964, the 27 day of November, 1964, and the day of 1964, and also caused similar notices to be posted to public view upon the bulletin board in his office from November 12, 1964 to January 7, 1965, and similar notices to be publicly posted in the following places, to-wit: from 11-12, 1964, 1-7, 1965, at in Wyandotte Township from 19, 19, at in Township from 19, 19, at in Township and had also caused record of same to be made in the County Commissioner's

County Surveyor's Report and Field Notes

Re: F-1 day of December, 1964, Thomas F. Lally County Surveyor pr: Witness my hand and the official seal of said County, this 12th day of November, 1964. JAMES L. CONROY, County Clerk. (First Published Nov. 25, 1964) 22 - The Wyandotte Echo - 27-64

for the Board, I met with Commissioner Robertson, Commissioner Meeks and Commissioner Sachen viewers, at the of in Wyandotte Township, on the 11 day of December, 1964, and under the direction of said viewers, proceeded to survey said road as petitioned for, conspicuously marking the same throughout, and noting the courses and distances, and I do hereby certify that the following is a correct return of the survey of said road, and plat of the same, to-wit:

at a point 1383.43 feet south of the northeast corner of the southeast quarter of Section 7, Township 11, Range 24, thence south 88°06'30" West 442.0 feet, thence south 86°49' west 406.59 feet more or less to the intersection of the east line of lot 3, Cahill's Subdivision. Also, beginning at a point 1358.43 feet south and 30 feet west of the northeast corner of the southeast quarter of Section 7, Township 11, Range 24, thence west 30 feet, thence North 420.85 feet, thence East 30 feet thence South 420.85 feet to beginning.

Handwritten signature or initials.

ROAD RECORD

Acme Binding Co. 3057

PLAT AND FIELD NOTES IN FOLDER

County
Surveyor's
Plat and
Field Notes

Field Notes

ALSO, upon said 11th day of December, 1964, said Commissioner Meeks and Commissioner Sachen, Viewers, presented to said County Board their several reports, as follows, to-wit:

"Pursuant to Commissioners' Notice, we met at the _____ of _____ in Wyandotte Township, on the 11 day of December, 1964, and taking to our assistance _____ and _____, as chain carriers, and _____ as marker, proceeded to view the route of the road petitioned for, which was surveyed under our direction by Thomas F. Lally County Surveyor, the field notes and plat of which survey are hereto attached and form part of this report, and after careful deliberation we are of the opinion that said road is practicable, and of public utility, and recommend that it be granted, as located and surveyed, and that it be established and opened 50 feet wide."

Viewers' Report
of View and
Survey

NOTICE SENT TO HIGHWAY COMMISSION JANUARY 7, 1965

WYANDOTTE COUNTY, KANSAS

Viewers' Report of Damages Claimed and Awarded

And further report that the following is a complete list of the names of all persons (Owners, Agents or Guardians) who filed claims with us for damages or compensation, (which said claims are herewith submitted), by reason of the location and establishment of said proposed road and the amount awarded to each, by us, to-wit:

NAMES	Owner, Agent or Guardian	FRACTIONAL PART	Sec.	Twp.	R'ngo	Acres Appropriated	Am't Claimed	Am't Awarded by Viewers	Commissioners Revision
NO CLAIMS FILED					NO CLAIMS PAID				

Petitioner's Affidavit of Service of Notice

ALSO, upon said.....day of....., 19....., there was presented to said County Board, the affidavit of.....one of the petitioners aforesaid, setting forth that due notice of the.....of said proposed road, together with date of meeting of the Viewers, as per published notice of County Clerk, had been served upon each of the persons noted below, who, as Owners, Agents, or Guardians were all the persons through whose premises said road is proposed to be located, except those who have signed Relinquishment, to-wit:

Date When Notice Was Served	NAME OF PERSON	Owner, Agent or Guardian	FRACTIONAL PART	Sec.	Twp.	Range	REMARKS

Final Order of Board of County Commissioners

WHEREUPON, on the 7th day of January....., 1965....., the following action thereon was had by said Board of County Commissioners, to-wit:

Upon due consideration, no legal objection having been offered against the establishment of said road, and believing the same to be of public utility, it is ORDERED: that the Viewers' Report of View and Report and Plat of Survey be adopted, and that said road be declared located and established as a public highway, in accordance therewith; full record thereof to be made in the County Road Record and Plat, as Road No....., and the Trustees of Wyandotte Township be notified to cause the same to be opened for public travel.

NOTICE SENT TO HIGHWAY COMMISSION 1-7-1965

I CERTIFY, that the foregoing is a complete record of the location and establishment of said road No....., as required by law to be made, and that the same was recorded on the 7th day of January....., 19 65..

Mary Kelley-Deputy

County Clerk.

ROAD RECORD

Acme Bindery Co. 2057

Road No. _____
BE IT REMEMBERED, That on the 16th day of November, 1964, a Road Petition signed by
George M. Seaton, Pres. Sunset Builders, Inc. 16 others, was presented to the Board of County Commissioners of
Wyandotte County, Kansas, praying for Location of a certain road, described as follows, to-wit:

PETITION

All roads as platted in Sun Haven Addition.

SAID PETITION was accompanied with Bond, as required by law, signed by _____
 as principal, and _____ and _____ as sureties, in the
 penal sum of _____ DOLLARS, (\$ _____)

BOND

WE, The undersigned, owning land along the line of the _____ road described in the accompanying
 petition, hereby relinquish all claim of damage that we might have, either as owner or agent, by reason of land to be appropri-
 ated as right of way for said road, and waive notice to land owners, provided by law, and donate the land for right of way
 for said road through the lands, a description of which is placed opposite our several names:

Relinquishment
of Claim
for Damages

NAMES	Owner or Agent	DESCRIPTION	S	T	R	Total Number of Acres in Description
Edward Grisnik Wm. H. Gander Lutes Lutfier ? Jean Gray Gary E. Waters Justin Altenhofer John O'Toole Ruth Mitchell Al Leiker W. J. Myers Earl W. Moore, Jr. Walter L. Hodges Melvin L. Fish Ann Wheeler R. A. Brune Richard E. Fry						

I, _____ one of the petitioners on the Petition herewith
 submitted, do hereby certify that all of the resident land owners owning land along the line of the road described therein
 have signed the within relinquishment except: _____

Signed: _____
One of the Petitioners.

WYANDOTTE COUNTY, KANSAS

WHEREUPON, said bond was approved by the Board, and it appearing to the satisfaction of the Board, that the law had been substantially complied with, it was ordered, that Commissioner Robertson, Commissioner Meeks and Commissioner Sachen be appointed viewers of the proposed road, and that they meet in conjunction with the County Surveyor, at the of in Quindaro Township, on the 8th day of January, 19 65, and proceed to view and lay out said road, according to law, giving to all parties a hearing, and make due report of their proceedings to the County Board.

Appointment of Viewers

AFTERWARDS, TO-WIT: On the 3rd day of December, 19 64, James L. Conroy County Clerk, presented to said Board his certificate, under seal, setting forth, that pursuant to law he had caused public notice of said proposed road to be published in The Wyandotte Echo (a weekly newspaper, published in Kansas City, Kansas, Kansas,) for two consecutive weeks and that said notice was so published in said newspaper, on the 11th day of December, 19 64, the 18th day of December, 1964, and the day of December, 19, and also caused similar notices to be posted to public view upon the bulletin board in his office from December 3, 19 64, to February 8, 19 65, and similar notices to be publicly posted in the following places, to-wit:

LEGAL NOTICES ROAD NOTICE State of Kansas, Wyandotte County, ss: To who it may concern: Take notice, that a legal petition signed by George M. Seaton, Pres. of Sunset Builders, Inc. and other householders of Quindaro Township, in said County, has been presented to the Board of County Commissioners, praying for the location of roads, as follows, viz: All roads as platted in Sun Haven Addition. And that said Board has appointed Courtney A. Robertson, Cordell D. Meeks and Albert J. Sachen viewers, who will meet at the point of beginning of said road, as petitioned for on the 8th day of January, 1965, and proceed to view said road, as the law directs, at which time and place all persons interested may attend and have a hearing. In case said viewers fail to meet on the day designated, they may meet on the following day, as provided by law, without further notice. Witness my hand and the official seal of said County, this 3rd day of December, 1964. JAMES L. CONROY, County Clerk (First Published December 11, 1964) 11-The Wyandotte Echo-11-12-64

PROOF OF PUBLIC NOTICE

from 12-3 19 64 2-8- 1965, at in Quindaro Township from 19, 19, at in Township from 19, 19, at in Township and had also caused record of same to be made in the County Commissioner's

ALSO, upon said 3rd day of February, 19 65, Thomas F. Lally County Surveyor presented to said County Board, his report of survey of said proposed road, plat and field notes, in words and figures as follows, to-wit:

County Surveyor's Report and Field Notes

Pursuant to the order of the Board, I met with Commissioner Robertson, Sachen and Meeks viewers, at the of in Quindaro Township, on the 8th day of January, 19 65, and under the direction of said viewers, proceeded to survey said road as petitioned for, conspicuously marking the same throughout, and noting the courses and distances, and I do hereby certify that the following is a correct return of the survey of said road, and plat of the same, to-wit:

All Roads as platted in Sun Haven Addition

ROAD RECORD

363

Acm. Bindery Co. 5857

PLAT AND FIELD NOTES IN FOLDER

County
Surveyor's
Plat and
Field Notes

Field Notes

ALSO, upon said 4th day of February, 1965, said Commissioner Robertson, Meeks and Commissioner Sachen, Viewers, presented to said County Board their several reports, as follows, to-wit:
"Pursuant to Commissioners' Notice, we met at the _____ of _____ in Quindaro Township, on the 8th day of January, 1965, and taking to our assistance _____ and _____, as chain carriers, and _____ as marker, proceeded to view the route of the road petitioned for, which was surveyed under our direction by Thomas F. Lally, County Surveyor, the field notes and plat of which survey are hereto attached and form part of this report, and after careful deliberation we are of the opinion that said road is practicable, and of public utility, and recommend that it be granted, as located and surveyed, and that it be established and opened 50 feet wide."

Viewers' Report
of View and
Survey

Notice Sent to Highway Commission Feb. 8, 1965

WYANDOTTE COUNTY, KANSAS

Viewers' Report of Damages Claimed and Awarded

And further report that the following is a complete list of the names of all persons (Owners, Agents or Guardians) who filed claims with us for damages or compensation, (which said claims are herewith submitted), by reason of the location and establishment of said proposed road and the amount awarded to each, by us, to-wit:

NAMES	Owner, Agent or Guardian	FRACTIONAL PART	Sec.	Twp.	R'ng	Acres Appropriated	Am't Claimed	Am't Awarded by Viewers	Commissioners Revision
NO CLAIMS FILED					NO CLAIMS PAID				

Petitioner's Affidavit of Service of Notice

ALSO, upon said.....day of....., 19....., there was presented to said County Board, the affidavit of.....one of the petitioners aforesaid, setting forth that due notice of the.....of said proposed road, together with date of meeting of the Viewers, as per published notice of County Clerk, had been served upon each of the persons noted below, who, as Owners, Agents, or Guardians were all the persons through whose premises said road is proposed to be located, except those who have signed Relinquishment, to-wit:

Date When Notice Was Served	NAME OF PERSON	Owner, Agent or Guardian	FRACTIONAL PART	Sec.	Twp.	Range	REMARKS

Final Order of Board of County Commissioners

WHEREUPON, on the 4th day of February....., 1965, the following action thereon was had by said Board of County Commissioners, to-wit:

Upon due consideration, no legal objection having been offered against the establishment of said road, and believing the same to be of public utility, it is ORDERED: that the Viewers' Report of View and Report and Plat of Survey be adopted, and that said road be declared located and established as a public highway, in accordance therewith; full record thereof to be made in the County Road Record and Plat, as Road No....., and the Trustees of Quindaro Township be notified to cause the same to be opened for public travel.

Notice sent 2-8-1965

I CERTIFY, that the foregoing is a complete record of the location and establishment of said road No....., as required by law to be made, and that the same was recorded on the 8th day of February....., 1965.

by Mary Kelley

County Clerk.

ROAD RECORD

365

Acme Bindery Co. - 8057

Road No. _____
BE IT REMEMBERED, That on the 24th day of February, 1964, a Road Petition signed by Thomas L. Harris and 18 others, was presented to the Board of County Commissioners of Wyandotte County, Kansas, praying for Vacation of a certain road, described as follows, to-wit:

PETITION

Betton Road between the road right of way, presently named 79th Street and 79th Street Terrace, as platted in the townsite of Pomeroy. 79th Street was called White Church Street at time of Platting.

Whi

SAID PETITION was accompanied with Bond, as required by law, signed by _____ as principal, and _____ and _____ as sureties, in the penal sum of _____ DOLLARS, (\$ _____)

BOND

WE, The undersigned, owning land along the line of the _____ road described in the accompanying petition, hereby relinquish all claim of damage that we might have, either as owner or agent, by reason of land to be appropriated as right of way for said road, and waive notice to land owners, provided by law, and donate the land for right of way for said road through the lands, a description of which is placed opposite our several names:

Relinquishment
of Claim
for Damages

NAMES	Owner or Agent	DESCRIPTION	S	T	R	Total Number of Acres in Description
Eugene J. Messick						
Ernest M Major, Jr.						
Frank L. Mullin						
B. G. Horner						
Norman L. Maier						
Robert V. Dorriec						
Geo A. Walsen						
M. H. Horner						
W. H. Axtell						
Elvin Collins						
Frank E. Norton						
Mary Eels						
James Leroy Taylor						
Ralph L. Shuck						
Ben F. McClain						
Tony Fratzel, Sr.						
Dale Corbin						
H. E. Cutting						

I, _____ one of the petitioners on the Petition herewith submitted, do hereby certify that all of the resident land owners owning land along the line of the road described therein have signed the within relinquishment except: _____

Signed: _____
One of the Petitioners.

WYANDOTTE COUNTY, KANSAS

WHEREUPON, said bond was approved by the Board, and it appearing to the satisfaction of the Board, that the law had been substantially complied with, it was ordered, that Courtney A. Robertson, Cordell D. Meeks and Albert J. Sachen

Appointment of Viewers

be appointed viewers of the proposed road, and that they meet in conjunction with the County Surveyor, at the of in Quindaro Township, on the 15th day of January, 1965, and proceed to view and lay out said road, according to law, giving to all parties a hearing, and make due report of their proceedings to the County Board.

LEGAL NOTICES ROAD NOTICE State of Kansas Wyandotte County, ss. To Whom It May Concern: Take notice, that a legal petition signed by Thomas L. Harris and other householders of Quindaro Township, in said County, has been presented to the Board of County Commissioners, praying for the vacation of a road, as follows, viz: Betton Road between the Road Right of Ways, presently named 79th St. and 79th St. Terrace platted in the townsite of Pomeroy - 79th Street was originally called White Church Street. And that said Board has appointed Courtney A. Robertson, Albert J. Sachen and Cordell D. Meeks Viewers, who will meet at the point of beginning of said road, as petitioned for on the 15th day of January, 1965, and proceed to view said road, as the law directs, at which time and place all persons interested may attend and have a hearing. In case said viewers fail to meet on the day designated, they may meet on the following day, as provided by law, without further notice. Witness my hand and the official seal of said County, this 21st day of December, 1964. JAMES L. CONROY, County Clerk. (First Published December 25, 1964) St. The Wyandotte Echo-1-1-65.

PROOF OF PUBLIC NOTICE

the 17th day of December, 1964 James L. Conroy board his certificate, under seal, setting forth, that pursuant to law he had caused public notice of said proposed road to be published in The Wyandotte Echo (a weekly newspaper, published in Kansas City Kansas,) for two consecutive weeks and that said notice was so published in said newspaper, on the 25 day of December, 1964, the 1st day of January, 1965, and the day of 19, and also caused similar notices to be posted to public view upon the bulletin board in his office from December 17th 1964, to February 10th 1965, and similar notices to be publicly posted in the following places, to-wit: from 12-17 19 64, 2-10 1965, at in Quindaro Township from 19, 19, at in Township from 19, 19, at in Township and had also caused record of same to be made in the County Commissioner's

County Surveyor's Report and Field Notes

ALSO, upon said 10th day of February, 1965, Thomas F. Lally County Surveyor presented to said County Board, his report of survey of said proposed road, plat and field notes, in words and figures as follows, to-wit:

Pursuant to the order of the Board, I met with Commissioner Robertson, Meeks and Sachen viewers, at the of in Quindaro Township, on the 15th day of January, 1965, and under the direction of said viewers, proceeded to survey said road as petitioned for, conspicuously marking the same throughout, and noting the courses and distances, and I do hereby certify that the following is a correct return of the survey of said road, and plat of the same, to-wit:

Betton Road between the road right of ways, presently named 79th Street and 79th Street Terrace. as platted in the townsite of Pomeroy. 79th Street was called White Church Street.

ROAD RECORD

367

Aemo Bloddy Co. 5037

PLAT AND FIELD NOTES IN FOLDER

County
Surveyor's
Plat and
Field Notes

Field Notes

ALSO, upon said 11th day of February, 19 65, said Commissioners Robertson, Meeks and Sachen, Viewers, presented to said County Board their several reports, as follows, to-wit:

"Pursuant to Commissioners' Notice, we met at the _____ of _____ in Quindaro Township, on the 15th day of January, 19 65, and taking to our assistance _____ and _____, as chain carriers, and _____ as marker, proceeded to view the route of the road petitioned for, which was surveyed under our direction by Thomas F. Lally County Surveyor, the field notes and plat of which survey are hereto attached and form part of this report, and after careful deliberation we are of the opinion that said road is practicable, and of public utility, and recommend that it be ~~granted~~, as located and surveyed, and that it be established and opened _____ feet wide."

Viewers' Report
of View and
Survey

Petition is DENIED.

WYANDOTTE COUNTY, KANSAS

Viewers' Report of Damages Claimed and Awarded

And further report that the following is a complete list of the names of all persons (Owners, Agents or Guardians) who filed claims with us for damages or compensation, (which said claims are herewith submitted), by reason of the location and establishment of said proposed road and the amount awarded to each, by us, to-wit:

NAMES	Owner, Agent or Guardian	FRACTIONAL PART	Sec.	Twp.	R'ng	Acres Appropriated	Am't Claimed	Am't Awarded by Viewers	Commissioners Revision
NO CLAIMS FILED					NO CLAIMS PAID				

Petitioner's Affidavit of Service of Notice

ALSO, upon said..... day of....., 19....., there was presented to said County Board, the affidavit of.....one of the petitioners aforesaid, setting forth that due notice of the.....of said proposed road, together with date of meeting of the Viewers, as per published notice of County Clerk, had been served upon each of the persons noted below, who, as Owners, Agents, or Guardians were all the persons through whose premises said road is proposed to be located, except those who have signed Relinquishment, to-wit:

Date When Notice Was Served	NAME OF PERSON	Owner, Agent or Guardian	FRACTIONAL PART	Sec.	Twp.	Range	REMARKS

Final Order of Board of County Commissioners

WHEREUPON, on the 11th day of February, 1965, the following action thereon was had by said Board of County Commissioners, to-wit:

Upon due consideration, ~~no~~ objection having been offered against the ~~establishment~~ vacation of said road, and believing the same to be of public utility, it is ORDERED: that the Viewers' Report of View and Report and Plat of Survey be adopted, and that said road be declared located and established as a ~~public highway~~, in accordance therewith; full record thereof to be made in the County Road Record and Plat, as Road No....., and the Trustees of Quindaro Township be notified to cause the same to be opened for public travel.

Petition for vacation submitted by Thomas L. Harris is DENIED.

NOTICE SENT TO HIGHWAY COMMISSION

I CERTIFY, that the foregoing is a complete record of the location and establishment of said road No....., as required by law to be made, and that the same was recorded on the 11th day of February, 1965.

Mary Kelley-Deputy

County Clerk.

ROAD RECORD

Acme Bindery Co. 8957

Road No. _____
BE IT REMEMBERED, That on the 13th day of February, 1965, a Road Petition signed by
 Vena Horner _____ and 12 _____ others, was presented to the Board of County Commissioners of
 Wyandotte County, Kansas, praying for Location _____ of a certain road, described as follows, to-wit:

PETITION

Beginning at 47th Terrace extending south 300 feet to Kimball.

SAID PETITION was accompanied with Bond, as required by law, signed by _____
 as principal, and _____ and _____ as sureties, in the
 penal sum of _____ DOLLARS, (\$ _____)

BOND

WE, The undersigned, owning land along the line of the _____ road described in the accompanying
 petition, hereby relinquish all claim of damage that we might have, either as owner or agent, by reason of land to be appropri-
 ated as right of way for said road, and waive notice to land owners, provided by law, and donate the land for right of way
 for said road through the lands, a description of which is placed opposite our several names:

Relinquishment
 of Claim
 for Damages

NAMES	Owner or Agent	DESCRIPTION	S	T	R	Total Number of Acres in Description
Margaret T. Caldwell						
Patrick Caldwell						
Mrs E. R. Rodina						
James G. Sedlacek						
Pauline Sedlacek						
Virgie Self						
David Self						
W. J. Morrissey						
Mrs Melvin O. Hammer						
Melvin O. Hammer						
Mr Ray E. Gentry						
Mrs. June Gentry						
Mrs H. H. Beers						
R. Armstrong						
Al Gerkovich						
Maxine Rodina						
Lawrence C. Pollock						

I, _____ one of the petitioners on the Petition herewith
 submitted, do hereby certify that all of the resident land owners owning land along the line of the road described therein
 have signed the within relinquishment except: _____

Signed: _____
 One of the Petitioners.

WYANDOTTE COUNTY, KANSAS

WHEREUPON, said bond was approved by the Board, and it appearing to the satisfaction of the Board, that the law had been substantially complied with, it was ordered, that Commissioner Sachen, Meeks and Matson be appointed viewers of the proposed road, and that they meet in conjunction with the County Surveyor, at the of in Quindaro Township, on the 2nd day of April, 19 65, and proceed to view and lay out said road, according to law, giving to all parties a hearing, and make due report of their proceedings to the County Board.

Appointment of Viewers

AFTERWARDS, TO-WIT: On the 4th day of March, 19 65, James L. Conroy

LEGAL NOTICES ROAD NOTICE State of Kansas, Wyandotte County, ss. To Whom It May Concern: Take notice, that a legal petition signed by Vena Horner and other householders of Quindaro Township, in said County, has been presented to the Board of County Commissioners, praying for the location of a road, as follows, viz: Beginning at North 47th Terrace, extending south 300 feet to Kimball Avenue. And that said Board has appointed Courtney A. Robertson, Cordell D. Meeks and Albert J. Sachen viewers, who will meet at the point of beginning of said road, as petitioned for on the 2nd day of April, 1965, and proceed to view said road, as the law directs, at which time and place all persons interested may attend and have a hearing. In case such viewers fail to meet on the day designated, they may meet on the following day as provided by law, without further notice. Witness my hand and the official seal of said County, this 4th day of March, 1965. JAMES L. CONROY, County Clerk. (Seal) (First Published March 12, 1965) P. The Wyandotte Echo-3-12-65.

PROOF OF PUBLIC NOTICE

Board his certificate, under seal, setting forth, that pursuant to law he had caused public notice of said proposed road to be published in The Wyandotte Echo (a weekly newspaper, published in Kansas City, Kansas,) for two consecutive weeks and that said notice was so published in said newspaper, on the 12th day of March, 19 65, the 19th day of March, 19 65, and the day of , 19 , and also caused similar notices to be posted to public view upon the bulletin board in his office from March 4, 19 65, to April 8, 19 65, and similar notices to be publicly posted in the following places, to-wit: from 3-4 19 65, 4-8- 19 65 in Quindaro Township from 19 , 19 , at in Township from 19 , 19 , at in Township and had also caused record of same to be made in the County Commissioner's


ALSO, upon said 6th day of April, 19 65, Thomas F. Lally County Surveyor presented to said County Board, his report of survey of said proposed road, plat and field notes, in words and figures as follows, to-wit:

County Surveyor's Report and Field Notes

Pursuant to the order of the Board, I met with Commissioner Meeks, Commissioner Sachen and Commissioner Matson viewers, at the site of in Quindaro Township, on the 2nd day of April, 1965, and under the direction of said viewers, proceeded to survey said road as petitioned for, conspicuously marking the same throughout, and noting the courses and distances, and I do hereby certify that the following is a correct return of the survey of said road, and plat of the same, to-wit:

Beginning at North 47th Terrace extending south 300 feet to Kimball Avenue.

Acme Binding Co. 5857



PLAT AND FIELD NOTES IN FOLDER

County
Surveyor's
Plat and
Field Notes

Field Notes

ALSO, upon said 8th day of April, 19⁶⁵, said Commissioner Meeks, Sachem and Matson, Viewers, presented to said County Board their several reports, as follows, to-wit:

"Pursuant to Commissioners' Notice, we met at the site of ~~ap~~ location in Quindaro Township, on the 2nd day of April, 19⁶⁵, and taking to our assistance and _____, as chain carriers, and _____ as marker, proceeded to view the route of the road petitioned for, which was surveyed under our direction by Thomas F. Lally County Surveyor, the field notes and plat of which survey are hereto attached and form part of this report, and after careful deliberation we are of the opinion that said road is practicable, and of public utility, and recommend that it be granted, as located and surveyed, and that it be established and opened 40 feet wide."

Viewers' Report
of View and
Survey

WYANDOTTE COUNTY, KANSAS

Viewers' Report of Damages Claimed and Awarded

And further report that the following is a complete list of the names of all persons (Owners, Agents or Guardians) who filed claims with us for damages or compensation, (which said claims are herewith submitted), by reason of the location and establishment of said proposed road and the amount awarded to each, by us, to-wit:

NAMES	Owner, Agent or Guardian	FRACTIONAL PART	Sec.	Twp.	Range	Acres Appropriated	Am't Claimed	Am't Awarded by Viewers	Commissioners Revision
NO CLAIMS FILED			NO CLAIMS ALLOWED						

Petitioner's Affidavit of Service of Notice

ALSO, upon said.....day of....., 19....., there was presented to said County Board, the affidavit of.....one of the petitioners aforesaid, setting forth that due notice of the.....of said proposed road, together with date of meeting of the Viewers, as per published notice of County Clerk, had been served upon each of the persons noted below, who, as Owners, Agents, or Guardians were all the persons through whose premises said road is proposed to be located, except those who have signed Relinquishment, to-wit:

Date When Notice Was Served	NAME OF PERSON	Owner, Agent or Guardian	FRACTIONAL PART	Sec.	Twp.	Range	REMARKS

Final Order of Board of County Commissioners

WHEREUPON, on the 8th day of April, 1965, the following action thereon was had by said Board of County Commissioners, to-wit:

Upon due consideration, no legal objection having been offered against the establishment of said road, and believing the same to be of public utility, it is ORDERED: that the Viewers' Report of View and Report and Plat of Survey be adopted, and that said road be declared located and established as a public highway, in accordance therewith; full record thereof to be made in the County Road Record and Plat, as Road No....., and the Trustees of Quindaro Township be notified to cause the same to be opened for public travel.

Notice sent to Highway Commission April 8, 1965

I CERTIFY, that the foregoing is a complete record of the location and establishment of said road No....., as required by law to be made, and that the same was recorded on the 8th day of April, 1965.

by Mary Kelley- Deputy County Clerk.

ROAD RECORD

373

Acme Bindery Co. 5057

Road No. _____
BE IT REMEMBERED, That on the 25th day of March, 1955, a Road Petition signed by
 Carl A. Johnson, Parkside, Inc. and 12 others, was presented to the Board of County Commissioners of
 Wyandotte County, Kansas, praying for Vacation of a certain road, described as follows, to-wit:

PETITION

Beginning at the west street line of 56th Terrace as platted
 in the Oak Grove Park Sub-division, thence westerly 130.0 feet.
 and terminating at the west line of Oak Grove Park Sub-Division.

SAID PETITION was accompanied with Bond, as required by law, signed by _____
 as principal, and _____ and _____ as sureties, in the
 penal sum of _____ DOLLARS, (\$_____)

BOND

WE, The undersigned, owning land along the line of the _____ road described in the accompanying
 petition, hereby relinquish all claim of damage that we might have, either as owner or agent, by reason of land to be approp-
 riated as right of way for said road, and waive notice to land owners, provided by law, and donate the land for right of way
 for said road through the lands, a description of which is placed opposite our several names:

Relinquishment
 of Claim
 for Damages

NAMES	Owner or Agent	DESCRIPTION	S	T	R	Total Number of Acres in Description
Mrs James Sharp L. E. Hill A. M. Claxton Oliver Williams Charles B. Ritter Mrs Marlyn Roberts Mrs R. E. Carter Donald E. Parsons William H. Bozarth J. L. Billings Rose Marie Billings Harold C. Bowers Mrs R. J. Loyd						

I, _____ one of the petitioners on the Petition herewith
 submitted, do hereby certify that all of the resident land owners owning land along the line of the road described therein
 have signed the within relinquishment except: _____

Signed: _____
 One of the Petitioners.

WYANDOTTE COUNTY, KANSAS

WHEREUPON, said bond was approved by the Board, and it appearing to the satisfaction of the Board, that the law had been substantially complied with, it was ordered, that Cordell D. Meeks, Albert J. Sachen and Peter J. Matson be appointed viewers of the proposed road, and that they meet in conjunction with the County Surveyor, at the Shawnee Township, on the 30th day of April, 1965 and proceed to view and lay out said road, according to law, giving to all parties a hearing, and make due report of their proceedings to the County Board.

Appointment of Viewers

ROAD NOTICE
State of Kansas, Wyandotte County, ss.
To Whom It May Concern:
Take notice, that a legal petition signed by Carl A. Johnson of Parkside, Inc. and other householders of Shawnee Township, in said County, has been presented to the Board of County Commissioners, praying for the vacation of a road, as follows, viz:
Beginning at the west street line of 58th Terrace as platted in the Oak Grove Park Subdivision, thence westerly 120 feet and terminating at the west line of Oak Grove Park Subdivision.
And that said Board has appointed Cordell D. Meeks, Albert J. Sachen and Peter J. Matson viewers, who will meet at the point of beginning of said road, as petitioned for on the 30th day of April, 1965, and proceed to view said road, as the law directs, at which time and place all persons interested may attend and have a hearing. In case said viewers fail to meet on the day designated, they may meet on the following day, as provided by law, without further notice.
Witness my hand and the official seal of said County, this 1st day of April, 1965.
JAMES L. CONROY, County Clerk.
(Seal)
(Print Published April 9, 1965)
1965, Wyandotte Echo-6-13-65

PROOF OF PUBLIC NOTICE

James L. Conroy, County Clerk, issued his certificate, under seal, setting forth, that pursuant to law he had caused public notice of said proposed road to be published in The Wyandotte Echo (a weekly newspaper, published in Kansas City, Kansas,) for two consecutive weeks and that said notice was so published in said newspaper, on the 9th day of April, 1965, the 16th day of April, 1965, and the day of April, 1965, and also caused similar notices to be posted to public view upon the bulletin board in his office from April 1st, 1965, to May 3, 1965, and similar notices to be publicly posted in the following places, to-wit:
from 4-1-1965, 5-6-1965, at Shawnee Township
from 1965, 1965, at Township
from 1965, 1965, at Township
and had also caused record of same to be made in the County Commissioner's

ALSO, upon said 30th day of April, 1965, Thomas F. Lally, County Surveyor presented to said County Board, his report of survey of said proposed road, plat and field notes, in words and figures as follows, to-wit:

County Surveyor's Report and Field Notes

Pursuant to the order of the Board, I met with Commissioner Meeks, Sachen and Commissioner Matson viewers, at the Shawnee Township, on the 30 day of April, 1965, and under the direction of said viewers, proceeded to survey said road as petitioned for, conspicuously marking the same throughout, and noting the courses and distances, and I do hereby certify that the following is a correct return of the survey of said road, and plat of the same, to-wit:

Beginning at the west street line of 56th Terrace as platted in the Oak Grove Park Subdivision thence westerly 130 feet and terminating at the west line of Oak Grove Park Subdivision. (Oliver Street)

ROAD RECORD

375

Acme Bindery Co. 1937

PLAT AND FIELD NOTES IN FOLDER

County
Surveyor's
Plat and
Field Notes

Field Notes

ALSO, upon said 6th day of May, 1955, said Commissioner Meeks, Sachan and Matson, Viewers, presented to said County Board their several reports, as follows, to-wit: "Pursuant to Commissioners' Notice, we met at the _____ of _____ in Shawnee Township, on the 30 day of April, 1955, and taking to our assistance _____ and _____, as chain carriers, and _____ as marker, proceeded to view the route of the road petitioned for, which was surveyed under our direction by Thomas F. Lally County Surveyor, the field notes and plat of which survey are hereto attached and form part of this report, and after careful deliberation we are of the opinion that said road is practicable, and of public utility, and recommend that it be granted, as ^{no} ~~located~~ ^{vacated} ~~located and surveyed~~, and that it be established and opened ~~in~~ ^{as} ~~vacated~~ _____ feet wide."

Viewers' Report
of View and
Survey

WYANDOTTE COUNTY, KANSAS

Viewers' Report of Damages Claimed and Awarded

And further report that the following is a complete list of the names of all persons (Owners, Agents or Guardians) who filed claims with us for damages or compensation, (which said claims are herewith submitted), by reason of the location and establishment of said proposed road and the amount awarded to each, by us, to-wit:

NAMES	Owner, Agent or Guardian	FRACTIONAL PART	Sec.	Twp.	R'ng	Acres Appropriated	Am't Claimed	Am't Awarded by Viewers	Commissioners Revision
NO CLAIMS FILED			NO CLAIMS PRXE ALLOWED						

Petitioner's Affidavit of Service of Notice

ALSO, upon said..... day of....., 19....., there was presented to said County Board, the affidavit of.....one of the petitioners aforesaid, setting forth that due notice of the.....of said proposed road, together with date of meeting of the Viewers, as per published notice of County Clerk, had been served upon each of the persons noted below, who, as Owners, Agents, or Guardians were all the persons through whose premises said road is proposed to be located, except those who have signed Relinquishment, to-wit:

Date When Notice Was Served	NAME OF PERSON	Owner, Agent or Guardian	FRACTIONAL PART	Sec.	Twp.	Range	REMARKS

Final Order of Board of County Commissioners

WHEREUPON, on the 6th day of May....., 19 65, the following action thereon was had by said Board of County Commissioners, to-wit:

Upon due consideration, no legal objection having been offered against the establishment of said road, and believing the same to be of public utility, it is ORDERED: that the Viewers' Report of View and Report and Plat of Survey be adopted, and that said road be declared located and established as a public highway, in accordance therewith; full record thereof to be made in the County Road Record and Plat, as Road No....., and the Trustees of Shawnee Township be notified to cause the same to be opened for public travel. Closed.

NOTICE SENT TO HIGHWAY COMMISSION MAY 6, 1965.

I CERTIFY, that the foregoing is a complete record of the location and establishment of said road No....., as required by law to be made, and that the same was recorded on the 6th day of May....., 19 65.

Mary Kelley-Deputy

County Clerk.

ROAD RECORD

Acme Binbury Co. 5057

Road No. _____
 BE IT REMEMBERED, That on the 19th day of October, 1964, a Road Petition signed by
Gerald Criswell and 12 others, was presented to the Board of County Commissioners of
 Wyandotte County, Kansas, praying for Location of a certain road, described as follows, to-wit:

PETITION

Beginning at 59th on Richmond and Wood, thence west to 60th Street.
 Also: Wood Avenue E 1/2 Block west of 60th.
 Also: North 60th Street from 1 block south of Wood Avenue to one (1)
 block north of Richmond Avenue.

SAID PETITION was accompanied with Bond, as required by law, signed by _____
 as principal, and _____ and _____ as sureties, in the
 penal sum of _____ DOLLARS, (\$ _____)

BOND

WE, The undersigned, owning land along the line of the _____ road described in the accompanying
 petition, hereby relinquish all claim of damage that we might have, either as owner or agent, by reason of land to be approp-
 riated as right of way for said road, and waive notice to land owners, provided by law, and donate the land for right of way
 for said road through the lands, a description of which is placed opposite our several names:

Relinquishment of Claim for Damages

NAMES	Owner or Agent	DESCRIPTION	S	T	R	Total Number of Acres in Description
Leonard L. Jacks						
Lorene D. Carter						
Norman E. Holms						
Lowell K. Henry						
E. R. Blansit						
Robert M. Burnett						
Deloy Fowler						
Marcus A. Wilson						
Dale E. Shelton						
Ronald E. Wilson						
Rev. D. M. Fruits						

I, _____ one of the petitioners on the Petition herewith
 submitted, do hereby certify that all of the resident land owners owning land along the line of the road described therein
 have signed the within relinquishment except: _____

Signed: _____
 One of the Petitioners.

WYANDOTTE COUNTY, KANSAS

WHEREUPON, said bond was approved by the Board, and it appearing to the satisfaction of the Board, that the law had been substantially complied with, it was ordered, that Cordell D. Meeks, Albert J. Sachen and Peter J. Matson be appointed viewers of the proposed road, and that they meet in conjunction with the County Surveyor, at the Site of View (Location) in Wyandotte Township, on the 21st day of May, 1965, and proceed to view and lay out said road, according to law, giving to all parties a hearing, and make due report of their proceedings to the County Board.

Appointment of Viewers

HEREAFTER TO WIT: On the 26th day of April, 1965, James L. Conroy

ROAD NOTICE
 State of Kansas,
 Wyandotte County, ss.
 To Whom It May Concern:
 Take notice, that a legal petition signed by Gerald Criswell and other householders of Wyandotte Township, in said County, has been presented to the Board of County Commissioners, praying for the location of roads, as follows, viz:
 Richmond Ave., Wood Ave. and North 60th St. according to the recorded plat of Wilson Heights Sub.
 And that said Board has appointed Cordell D. Meeks, Albert J. Sachen and Peter J. Matson viewers, who will meet at the point of beginning of said roads, as petitioned for on the 21st day of May, 1965, and proceed to view said roads, as the law directs, at which time and place all persons interested may attend and have a hearing. In case said viewers fail to meet on the day designated, they may meet on the following day, as provided by law, without further notice.
 Witness my hand and the official seal of said County, this 26th day of April, 1965.
JAMES L. CONROY,
 County Clerk
 (Seal)
 (First Published April 26, 1965)
 St.-The Wyandotte Echo-7-25.

County Board his certificate, under seal, setting forth, that pursuant to law he had caused public notice of said proposed road to be published in The Wyandotte Echo (a weekly newspaper, published in Kansas City, Kansas), for two consecutive weeks and that said notice was so published in said newspaper, on the 30th day of April, 1965, the 7th day of May, 1965, and the day of , 19 , and also caused similar notices to be posted to public view upon the bulletin board in his office from April 26th 1965, to June 28th, 1965, and similar notices to be publicly posted in the following places, to-wit:
 from 5-7- 1965, to 6-28 1965, at in Wyandotte Township
 from 19 , to 19 , at in Township
 from 19 , to 19 , at in Township
 and had also caused record of same to be made in the County Commissioner's

PROOF OF PUBLIC NOTICE

Record, Volume "F-1" page "606"

ALSO, upon said 1st day of June, 1965, Thomas F. Lally County Surveyor presented to said County Board, his report of survey of said proposed road, plat and field notes, in words and figures as follows, to-wit:

County Surveyor's Report and Field Notes

Pursuant to the order of the Board, I met with Commissioner Meeks, Sachen and Commissioner Matson viewers, at the site of Viewing in Wyandotte Township, on the 21st day of May, 1965, and under the direction of said viewers, proceeded to survey said road as petitioned for, conspicuously marking the same throughout, and noting the courses and distances, and I do hereby certify that the following is a correct return of the survey of said road, and plat of the same, to-wit:

Richmond Avenue, Wood Avenue, and North 60th Street, according to the recorded plat of Wilson Heights, subdivision, except that part Richmond Avenue west of 60th Street.

NOTE:
 This road was advertised in February, due to inclement weather view was not made- re advertisement followed in April.


LEGAL NOTICES
ROAD NOTICE
 State of Kansas,
 Wyandotte County, ss.
 To Whom It May Concern:
 Take notice, that a legal petition signed by Gerald Criswell and other householders of Wyandotte Township, in said County, has been presented to the Board of County Commissioners, praying for the location of roads, as follows, viz:
 Richmond Ave., Wood Ave. and North 60th St. according to the recorded plat of Wilson Heights Sub.
 And that said Board has appointed Courtner A. Robertson, Cordell D. Meeks and Albert J. Sachen viewers, who will meet at the point of beginning of said roads, as petitioned for on the 5th day of March, 1965, and proceed to view said roads, as the law directs, at which time and place all persons interested may attend and have a hearing. In case said viewers fail to meet on the day designated, they may meet on the following day, as provided by law, without further notice.
 Witness my hand and the official seal of said County, this 5th day of February, 1965.
JAMES L. CONROY,
 County Clerk
 (Seal)
 (First Published Feb. 12, 1965)
 St.-The Wyandotte Echo-2-19-65.

ROAD RECORD

379

Acme Bindery Co. 1037

PLAT AND FIELD NOTES IN FOLDER



County
Surveyor's
Plat and
Field Notes

Field Notes

ALSO, upon said 28th day of June, 19 65, said Commissioner Meeks, Sachen and Matson, Viewers, presented to said County Board their several reports, as follows, to-wit: "Pursuant to Commissioners' Notice, we met at the Site of Viewing in Wyandotte Township, on the 21st day of May, 19 65, and taking to our assistance and _____, as chain carriers, and _____ as marker, proceeded to view the route of the road petitioned for, which was surveyed under our direction by Thomas F. Lally County Surveyor, the field notes and plat of which survey are hereto attached and form part of this report, and after careful deliberation we are of the opinion that said road is practicable, and of public utility, and recommend that it be granted, as located and surveyed, and that it be established and opened 50 feet wide."

Viewers' Report
of View and
Survey

NOTICE SENT TO HIGHWAY COMMISSION JUNE 28, 1965

WYANDOTTE COUNTY, KANSAS

Viewers' Report of Damages Claimed and Awarded

And further report that the following is a complete list of the names of all persons (Owners, Agents or Guardians) who filed claims with us for damages or compensation, (which said claims are herewith submitted), by reason of the location and establishment of said proposed road and the amount awarded to each, by us, to-wit:

NAMES	Owner, Agent or Guardian	FRACTIONAL PART	Sec.	Twp.	R'ng	Acres Appropriated	Am't Claimed	Am't Awarded by Viewers	Commissioners Revision
NO CLAIMS	FILED								
NO CLAIMS ALLOWED									

Petitioner's Affidavit of Service of Notice

ALSO, upon said..... day of....., 19....., there was presented to said County Board, the affidavit of..... one of the petitioners aforesaid, setting forth that due notice of the..... of said proposed road, together with date of meeting of the Viewers, as per published notice of County Clerk, had been served upon each of the persons noted below, who, as Owners, Agents, or Guardians were all the persons through whose premises said road is proposed to be located, except those who have signed Relinquishment, to-wit:

Date When Notice Was Served	NAME OF PERSON	Owner, Agent or Guardian	FRACTIONAL PART	Sec.	Twp.	Range	REMARKS

Final Order of Board of County Commissioners

WHEREUPON, on the 28th day of June, 1965, the following action thereon was had by said Board of County Commissioners, to-wit:

Upon due consideration, no legal objection having been offered against the establishment of said road, and believing the same to be of public utility, it is ORDERED: that the Viewers' Report of View and Report and Plat of Survey be adopted, and that said road be declared located and established as a public highway, in accordance therewith; full record thereof to be made in the County Road Record and Plat, as Road No....., and the Trustees of Wyandotte Township be notified to cause the same to be opened for public travel.

J. D. Whitfield, Trustee
Notice Sent-June 28, 1965.

I CERTIFY, that the foregoing is a complete record of the location and establishment of said road No....., as required by law to be made, and that the same was recorded on the 28th day of June, 1965.

Mary Kelley-Deputy

County Clerk.

ROAD RECORD

Acme Bindery Co. 8057

Road No.

BE IT REMEMBERED, That on the 16TH day of July, 19 65, a Road Petition signed by Charles D. Caldwell and 13 others, was presented to the Board of County Commissioners of Wyandotte County, Kansas, praying for vacation of a certain road, described as follows, to-wit:

PETITION

West end of old abandoned Kansas Avenue Bridge, beginning at the center of Section 14-11-24; thence South 506 ft.; thence South 43°37' W 146 ft. thence South 32°06' W 506 ft; thence South 28° 21' W 962 ft to the intersection of old Turner Bridge approach; thence East 250 ft ± .

SAID PETITION was accompanied with Bond, as required by law, signed by as principal, and and as sureties, in the penal sum of DOLLARS, (\$.....)

BOND

WE, The undersigned, owning land along the line of the road described in the accompanying petition, hereby relinquish all claim of damage that we might have, either as owner or agent, by reason of land to be appropriated as right of way for said road, and waive notice to land owners, provided by law, and donate the land for right of way for said road through the lands, a description of which is placed opposite our several names:

Relinquishment of Claim for Damages

NAMES	Owner or Agent	DESCRIPTION	S	T	R	Total Number of Acres in Description
Donald R. Neil Mabel Beachboard Nellie P. Dye Charles D. Caldwell James Swartz Roy D. Hosie Doyle C. Hetel Carl D. Frakes Richard B. Riedel Marvin L. Baker Larry Meadows L. B. Kuklenski L. D. Buck						

I, one of the petitioners on the Petition herewith submitted, do hereby certify that all of the resident land owners owning land along the line of the road described therein have signed the within relinquishment except:

Signed: One of the Petitioners.

WYANDOTTE COUNTY, KANSAS

WHEREUPON, said bond was approved by the Board, and it appearing to the satisfaction of the Board, that the law had been substantially complied with, it was ordered, that Commissioners Cordell D. Meeks, Albert Sachen and Peter J. Matson

Appointment of Viewers

be appointed viewers of the proposed road, and that they meet in conjunction with the County Surveyor, at the site of View in Wyandotte Township, on the 27th day of August, 1965, and proceed to view and lay out said road, according to law, giving to all parties a hearing, and make due report of their proceedings to the County Board.

AFTERWARDS, TO-WIT: On the 29th day of July, 1965, James L. Conroy

County Clerk presented to said Board his certificate, under seal, setting forth, that pursuant to law he had caused public

ROAD NOTICE
State of Kansas, Wyandotte County, ss.
To Whom It May Concern:
Take notice that a legal petition signed by Charles D. Caldwell and other householders of Wyandotte Township, in said County, has been presented to the Board of County Commissioners, praying for the vacation of a road, as follows, viz:
West end of old abandoned Kansas Avenue Bridge, beginning at the center of Section 14-11-24, thence south 506 feet, thence south 43° 27' west 146 feet, thence south 32° 06' west 506 feet, thence south 28° 21' west 962 feet to the intersection of old Turner Bridge approach, thence east 527 feet more or less.
And that said Board has appointed Cordell D. Meeks, Albert J. Sachen and Peter J. Matson viewers, who will meet at the point of beginning of said road, as petitioned for on the 27th day of August, 1965, and proceed to view said road, as the law directs, at which time and place all persons interested may attend and have a hearing. In case said viewers fail to meet on the day designated, they may meet on the following day, as provided by law, without further notice.
Witness my hand and the official seal of said County, this 29th day of July, 1965.
JAMES L. CONROY,
County Clerk.
(Seal)
[First Published August 2, 1965]
Pl. The Wyandotte Echo-2-15-65.

notice of said proposed road to be published in The Wyandotte Echo (a weekly newspaper, published in Kansas City, Kansas,) for two consecutive weeks and that said notice was so published in said newspaper, on the 6th day of August, 1965, the 13th day of August, 1965, and the day of August, 1965, and also caused similar notices to be posted to public view upon the bulletin board in his office from July 27, 1965, to September 2, 1965, and similar notices to be publicly posted in the following places, to-wit:
from 7-27 1965, 9-2 1965 at in Wyandotte Township
from 19, 19, at in Township
from 19, 19, at in Township
and had also caused record of same to be made in the County Commissioner's

PROOF OF PUBLIC NOTICE

Record, Volume "3-1" page "1"

ALSO, upon said 2nd day of September, 1965 Thomas C. Lally by County Surveyor Richard L. Serrano, Seputy presented to said County Board, his report of survey of said proposed road, plat and field notes, in words and figures as follows, to-wit:

County Surveyor's Report and Field Notes

Pursuant to the order of the Board, I met with Commissioner Meeks, Sachen and Matson viewers, at the site of viewing in Wyandotte Township, on the 27th day of August, 1965, and under the direction of said viewers, proceeded to survey said road as petitioned for, conspicuously marking the same throughout, and noting the courses and distances, and I do hereby certify that the following is a correct return of the survey of said road, and plat of the same, to-wit:

West end of old abandoned Kansas Avenue Bridge, beginning at the center of Section 14-11-24, thence south along the center line of 59th street lane 506 feet, thence south 43° 37' west 146 feet, thence south 32° 06' west 506 feet, thence south 28° 21' west 962 feet to the intersection of old Turner Bridge approach said intersection being the true point of beginning thence south 62° 25' east 527 feet more or less to the west bank of the Kansas River.

ROAD RECORD

Acme Bindery Co. 8057

PLAT AND FIELD NOTES IN FOLDER

County
Surveyor's
Plat and
Field Notes

Field Notes

ALSO, upon said 2nd day of September, 19 65, said Commissioners Meeks, Sachen and Matson, Viewers, presented to said County Board their several reports, as follows, to-wit:

"Pursuant to Commissioners' Notice, we met at the site of ~~of~~ ^{xx}viewing in Wyandotte Township, on the 27th day of August, 19⁶⁵, and taking to our assistance _____ and _____, as chain carriers, and _____ as marker, proceeded to view the route of the road petitioned for, which was surveyed under our direction by Richard L. Serrano, Deputy County Surveyor, the field notes and plat of which survey are hereto attached and form part of this report, and after careful deliberation we are of the opinion that said road is ^{not} practicable, and of ^{no} public utility, and recommend that it be ~~granted~~ ^{vacated} as located and surveyed, and that it be ~~established and opened~~ ^{vacated and closed} -----feet wide."

Viewers' Report
of View and
Survey

NOTICE SENT TO HIGHWAY COMMISSION SEPT. 2, 1965

WYANDOTTE COUNTY, KANSAS

Viewers' Report of Damages Claimed and Awarded

And further report that the following is a complete list of the names of all persons (Owners, Agents or Guardians) who filed claims with us for damages or compensation, (which said claims are herewith submitted), by reason of the location and establishment of said proposed road and the amount awarded to each, by us, to-wit:

NAMES	Owner, Agent or Guardian	FRACTIONAL PART	Sec.	Twp.	R'nge	Acres Appropriated	Am't Claimed	Am't Awarded by Viewers	Commissioners Revision
NO CLAIMS FILED					NO CLAIMS PAID				

Petitioner's Affidavit of Service of Notice

ALSO, upon said..... day of....., 19....., there was presented to said County Board, the affidavit of..... one of the petitioners aforesaid, setting forth that due notice of the..... of said proposed road, together with date of meeting of the Viewers, as per published notice of County Clerk, had been served upon each of the persons noted below, who, as Owners, Agents, or Guardians were all the persons through whose premises said road is proposed to be located, except those who have signed Relinquishment, to-wit:

Date When Notice Was Served	NAME OF PERSON	Owner, Agent or Guardian	FRACTIONAL PART	Sec.	Twp.	Range	REMARKS

Final Order of Board of County Commissioners

WHEREUPON, on the 2nd day of September, 1965, the following action thereon was had by said Board of County Commissioners, to-wit: vacation

Upon due consideration, no legal objection having been offered against the ~~establishment~~ ^{no} of said road, and believing the same to be of public utility, it is ORDERED: that the Viewers' Report of View and Report and Plat of Survey be adopted, and that said road be declared ~~located and established~~ ^{vacated} as a public highway, in accordance therewith; full record thereof to be made in the County Road Record and Plat, as Road No., and the Trustees of Wyandotte Township be notified to cause the same to be ~~opened~~ ^{closed} for public travel.

Notice sent Sept. 2, 1965

I CERTIFY, that the foregoing is a complete record of the location and establishment of said road No., as required by law to be made, and that the same was recorded on the 2nd day of September, 1965.

Mary Kelley, Deputy

County Clerk.

ROAD RECORD

385

Acme Bindery Co. 2057

Road No.

BE IT REMEMBERED, That on the 12th day of July, 19 65, a Road Petition signed by Orville O. Shuck and 12 others, was presented to the Board of County Commissioners of Wyandotte County, Kansas, praying for location of a certain road, described as follows, to-wit:

Beginning at 72nd and Lathrop and continuing on Lathrop thence north on 72nd Terrace and ending in Fairplace Estates, a subdivision of land in the northwest quarter of section 33 Twonship 10 Range 24 Wyandotte County state of Kansas.

PETITION

SAID PETITION was accompanied with Bond, as required by law, signed by

as principal, and and as sureties, in the penal sum of DOLLARS, (\$.....)

BOND

WE, The undersigned, owning land along the line of the road described in the accompanying petition, hereby relinquish all claim of damage that we might have, either as owner or agent, by reason of land to be appropriated as right of way for said road, and waive notice to land owners, provided by law, and donate the land for right of way for said road through the lands, a description of which is placed opposite our several names:

Relinquishment
of Claim
for Damages

NAMES	Owner or Agent	DESCRIPTION	S	T	R	Total Number of Acres in Description
Orville O. Shuck P. E. Shuck Norma D. Snowburg Claude Snowberg D. Landell Lela Sostrick Eugene Sostrich Elmer L. Allen Joan Billips Glenda Koeger William Gerding Georgia J. Davis Lena O'Malley George O'Malley Al Hinsley						

I, one of the petitioners on the Petition herewith submitted, do hereby certify that all of the resident land owners owning land along the line of the road described therein have signed the within relinquishment except:

Signed:
One of the Petitioners.

WYANDOTTE COUNTY, KANSAS

WHEREUPON, said bond was approved by the Board, and it appearing to the satisfaction of the Board, that the law had been substantially complied with, it was ordered, that Cordell D. Meeks, Albert J. Sachen and Peter J. Matson be appointed viewers of the proposed road, and that they meet in conjunction with the County Surveyor, at the site of viewing in Quindaro Township, on the 10th day of September, 1965, and proceed to view and lay out said road, according to law, giving to all parties a hearing, and make due report of their proceedings to the County Board.

Appointment of Viewers

On the 12th day of August, 1965, James L. Conroy

ROAD NOTICE State of Kansas, Wyandotte County, ss. To Whom It May Concern: Take notice, that a legal petition signed by Orville W. Shuck and other householders of Quindaro Township, in said County, has been presented to the Board of County Commissioners, praying for the location of roads, as follows, viz: Beginning at 72nd and Lathrop and continuing on Lathrop, thence north on 72nd Terrace and ending in Fairplace Estates, a subdivision of land in the northwest quarter of Section 22, Township 19, Range 24. And that said Board has appointed Cordell D. Meeks, Albert J. Sachen and Peter J. Matson viewers, who will meet at the point of beginning of said roads, as petitioned for on the 10th day of September, 1965, and proceed to view said roads, as the law directs, at which time and place all persons interested may attend and have a hearing. In case said viewers fail to meet on the day designated, they may meet on the following day, as provided by law, without further notice. Witness my hand and the official seal of said County, this 12th day of August, 1965. JAMES L. CONROY, County Clerk.

id Board his certificate, under seal, setting forth, that pursuant to law he had caused public notice of said proposed road to be published in The Wyandotte Echo (a weekly newspaper, published in Kansas City, Kansas,) for two consecutive weeks and that said notice was so published in said newspaper, on the 20th day of August, 1965, the 27th day of August, 1965, and the day of August, 1965, and also caused similar notices to be posted to public view upon the bulletin board in his office from August 12th 1965, to September 16, 1965, and similar notices to be publicly posted in the following places, to-wit: from 8-12 19 65 to 9-16 19 65 at in Quindaro Township from 19, 19, at in Township from 19, 19, at in Township and had also caused record of same to be made in the County Commissioner's

PROOF OF PUBLIC NOTICE

Record, Volume "5-1" page "....."

ALSO, upon said 13th day of September, 1965, Thomas F. Lally County Surveyor presented to said County Board, his report of survey of said proposed road, plat and field notes, in words and figures as follows, to-wit:

County Surveyor's Report and Field Notes

Pursuant to the order of the Board, I met with Cordell D. Meeks, Albert J. Sachen and Peter J. Matson viewers, at the site of view in Quindaro Township, on the 10th day of September, 1965, and under the direction of said viewers, proceeded to survey said road as petitioned for, conspicuously marking the same throughout, and noting the courses and distances, and I do hereby certify that the following is a correct return of the survey of said road, and plat of the same, to-wit:

Moore Drive and 72nd Place as shown on the Recorded Plat of Fair Place Estates a subdivision of land in Wyandotte County, Kansas.

ROAD RECORD

Aemo. Bindery Co. - 8057



County
Surveyor's
Plat and
Field Notes

Field Notes

ALSO, upon said 16th day of September, 19 65, said Cordell D. Meeks, Albert J. Sagen
and Peter J. Matson, Viewers, presented to said County Board their several reports, as follows, to-wit:

"Pursuant to Commissioners' Notice, we met at the site of ~~xx~~ view in Quindaro
Township, on the 10th day of September, 19 65, and taking to our assistance
and _____, as chain carriers, and _____ as marker, proceeded
to view the route of the road petitioned for, which was surveyed under our direction by Thomas F. Lally
County Surveyor, the field notes and plat of which survey are hereto attached and form part of this report, and after careful
deliberation we are of the opinion that said road is practicable, and of public utility, and recommend that it be granted, as
located and surveyed, and that it be established and opened 50 feet wide."

Viewers' Report
of View and
Survey

NOTICE SENT TO HIGHWAY COMMISSION 9-16-1965

WYANDOTTE COUNTY, KANSAS

Viewers' Report of Damages Claimed and Awarded

And further report that the following is a complete list of the names of all persons (Owners, Agents or Guardians) who filed claims with us for damages or compensation, (which said claims are herewith submitted), by reason of the location and establishment of said proposed road and the amount awarded to each, by us, to-wit:

NAMES	Owner, Agent or Guardian	FRACTIONAL PART	Sec.	Twp.	R'ng	Acres Appropriated	Am't Claimed	Am't Awarded by Viewers	Commissioners Revision
NO CLAIMS FILED					NO CLAIMS ALLOWED				

Petitioner's Affidavit of Service of Notice

ALSO, upon said..... day of....., 19....., there was presented to said County Board, the affidavit of..... one of the petitioners aforesaid, setting forth that due notice of the..... of said proposed road, together with date of meeting of the Viewers, as per published notice of County Clerk, had been served upon each of the persons noted below, who, as Owners, Agents, or Guardians were all the persons through whose premises said road is proposed to be located, except those who have signed Relinquishment, to-wit:

Date When Notice Was Served	NAME OF PERSON	Owner, Agent or Guardian	FRACTIONAL PART	Sec.	Twp.	Range	REMARKS

Final Order of Board of County Commissioners

WHEREUPON, on the 16th day of September....., 19 65., the following action thereon was had by said Board of County Commissioners, to-wit:

Upon due consideration, no legal objection having been offered against the establishment of said road, and believing the same to be of public utility, it is ORDERED: that the Viewers' Report of View and Report and Plat of Survey be adopted, and that said road be declared located and established as a public highway, in accordance therewith; full record thereof to be made in the County Road Record and Plat, as Road No....., and the Trustees of Quindaro Township be notified to cause the same to be opened for public travel.

NOTICE SENT TO HIGHWAY COMMISSION SEPTEMBER 16, 1965

I CERTIFY, that the foregoing is a complete record of the location and establishment of said road No....., as required by law to be made, and that the same was recorded on the 16th day of September..... 1965

James H. Brown
County Clerk.
by Mary Kelley-Deputy

ROAD RECORD

389

Acme Bindery Co. 3057

Road No. _____
BE IT REMEMBERED, That on the 29th day of June, 19 65, a Road Petition signed by Alphonse Leiker and 16 others, was presented to the Board of County Commissioners of Wyandotte County, Kansas, praying for Location of a certain road, described as follows, to-wit:

PETITION

Beginning at 6700 Cleveland; thence 520 feet west.

SAID PETITION was accompanied with Bond, as required by law, signed by _____ as principal, and _____ and _____ as sureties, in the penal sum of _____ DOLLARS, (\$ _____)

BOND

WE, The undersigned, owning land along the line of the _____ road described in the accompanying petition, hereby relinquish all claim of damage that we might have, either as owner or agent, by reason of land to be appropriated as right of way for said road, and waive notice to land owners, provided by law, and donate the land for right of way for said road through the lands, a description of which is placed opposite our several names:

Relinquishment
of Claims
for Damages

NAMES	Owner or Agent	DESCRIPTION	S	T	R	Total Number of Acres in Description
Mrs. R. E. Woepfel						
C. P. Becker						
John A. Kluck						
T. L. Ruttan						
H. S. Jacks						
John A. Garvey						
Donald P. Woolery						
Earl Poeter						
Leonard L. Jacks						
Gerald A. Criswell						
Harold S. Wilders						
Mrs. Frank Graves						
Harry E. Boher						
Myron Sigler						
Vern Leiker						
Al Leiker, Jr.						

I, _____ one of the petitioners on the Petition herewith submitted, do hereby certify that all of the resident land owners owning land along the line of the road described therein have signed the within relinquishment except: _____

Signed: _____
 One of the Petitioners.

WYANDOTTE COUNTY, KANSAS

WHEREUPON, said bond was approved by the Board, and it appearing to the satisfaction of the Board, that the law had been substantially complied with, it was ordered, that Cordell D. Meeks, Albert J. Sachen and Peter J. Matson be appointed viewers of the proposed road, and that they meet in conjunction with the County Surveyor, at the site of viewing in Quindaro Township, on the 10th day of September, 1965, and proceed to view and lay out said road, according to law, giving to all parties a hearing, and make due report of their proceedings to the County Board.

Appointment of Viewers

AFTERWARDS, TO-WIT: On the 12th day of August, 1965, James L. Conroy

ROAD NOTICE
State of Kansas, Wyandotte County, ss.
To Whom it May Concern:
Take notice, that a legal petition signed by Alphonse Jelker and other householders of Quindaro Township, in said County, has been presented to the Board of County Commissioners, praying for the location of a road, as follows, to-wit:
Beginning at 8700 Cleveland Avenue, thence 320 feet west in Dun Rovin, a subdivision of land in Wyandotte County, Kansas.
And that said Board has appointed Cordell D. Meeks, Albert J. Sachen and Peter J. Matson viewers, who will meet at the point of beginning of said road, as petitioned for on the 10th day of September, 1965, and proceed to view said road, as the law directs, at which time and place all persons interested may attend and have a hearing. In case said viewers fail to meet on the day designated, they may meet on the following day as provided by law, without further notice.
Witness my hand and the official seal of said County, this 12th day of August, 1965.
JAMES L. CONROY,
County Clerk.

Board his certificate, under seal, setting forth, that pursuant to law he had caused public notice of said proposed road to be published in The Wyandotte Echo (a weekly newspaper, published in Kansas City, Kansas,) for two consecutive weeks and that said notice was so published in said newspaper, on the 20th day of August, 1965, the 27th day of August, 1965, and the day of August, 1965, and also caused similar notices to be posted to public view upon the bulletin board in his office from August 12th, 1965, to September 16th, 1965, and similar notices to be publicly posted in the following places, to-wit:
from 8-12, 1965, to 9-16, 1965, at in Quindaro Township
from 19, 19, at in Township
from 19, 19, at in Township
and had also caused record of same to be made in the County Commissioner's

PROOF OF PUBLIC NOTICE

Record, Volume "G-1" page "

ALSO, upon said 13th day of September, 1965, Thomas F. Lally, County Surveyor presented to said County Board, his report of survey of said proposed road, plat and field notes, in words and figures as follows, to-wit:

County Surveyor's Report and Field Notes

Pursuant to the order of the Board, I met with Cordell D. Meeks, Albert J. Sachen and Peter J. Matson viewers, at the site of view in Quindaro Township, on the 10th day of September, 1965, and under the direction of said viewers, proceeded to survey said road as petitioned for, conspicuously marking the same throughout, and noting the courses and distances, and I do hereby certify that the following is a correct return of the survey of said road, and plat of the same, to-wit:

Cleveland Avenue as shown on the recorded plat of Dun Rovin a Sub-division of land in Wyandotte County, Kansas.

ROAD RECORD

391

Acme Binding Co. 5057

PLAT AND FIELD NOTES IN FOLDER

County
Surveyor's
Plat and
Field Notes

Field Notes

ALSO, upon said 16th day of September, 1965, said Commissioner Meeks, Sachen and Matson, Viewers, presented to said County Board their several reports, as follows, to-wit:
"Pursuant to Commissioners' Notice, we met at the Site of View in Quindaro Township, on the 10th day of September, 1965, and taking to our assistance and, as chain carriers, and as marker, proceeded to view the route of the road petitioned for, which was surveyed under our direction by Thomas F. Lally County Surveyor, the field notes and plat of which survey are hereto attached and form part of this report, and after careful deliberation we are of the opinion that said road is practicable, and of public utility, and recommend that it be granted, as located and surveyed, and that it be established and opened 50 feet wide."

Viewers' Report
of View and
Survey

NO TICE SENT

WYANDOTTE COUNTY, KANSAS

Viewers' Report of Damages Claimed and Awarded

And further report that the following is a complete list of the names of all persons (Owners, Agents or Guardians) who filed claims with us for damages or compensation, (which said claims are herewith submitted), by reason of the location and establishment of said proposed road and the amount awarded to each, by us, to-wit:

NAMES	Owner, Agent or Guardian	FRACTIONAL PART	Sec.	Twp.	R'ng	Aeres Appropriated	Am't Claimed	Am't Awarded by Viewers	Commissioners Revision
NO CLAIMS FILED					NO CLAIMS ALLOWED				

Petitioner's Affidavit of Service of Notice

ALSO, upon said..... day of....., 19....., there was presented to said County Board, the affidavit of..... one of the petitioners aforesaid, setting forth that due notice of the..... of said proposed road, together with date of meeting of the Viewers, as per published notice of County Clerk, had been served upon each of the persons noted below, who, as Owners, Agents, or Guardians were all the persons through whose premises said road is proposed to be located, except those who have signed Relinquishment, to-wit:

Date When Notice Was Served	NAME OF PERSON	Owner, Agent or Guardian	FRACTIONAL PART	Sec.	Twp.	Range	REMARKS

Final Order of Board of County Commissioners

WHEREUPON, on the 16th day of September, 1965, the following action thereon was had by said Board of County Commissioners, to-wit:

Upon due consideration, no legal objection having been offered against the establishment of said road, and believing the same to be of public utility, it is ORDERED: that the Viewers' Report of View and Report and Plat of Survey be adopted, and that said road be declared located and established as a public highway, in accordance therewith; full record thereof to be made in the County Road Record and Plat, as Road No....., and the Trustees of Quindaro Township be notified to cause the same to be opened for public travel.

NOTICE SENT TO HIGHWAY COMMISSION, SEPTEMBER 16, 1965

I CERTIFY, that the foregoing is a complete record of the location and establishment of said road No....., as required by law to be made, and that the same was recorded on the 16th day of September, 1965.

By: *James H. Kelley*
Mary Kelley-Deputy County Clerk.

ROAD RECORD

Acme Bindery Co. 5057

Road No.
BE IT REMEMBERED, That on the 19th day of October, 19 64, a Road Petition signed by Gerald Criswell and 13 others, was presented to the Board of County Commissioners of Wyandotte County, Kansas, praying for Location of a certain road, described as follows, to-wit:

PETITION

Beginning at 42nd Street on Roswell, thence west one block (305 feet)

SAID PETITION was accompanied with Bond, as required by law, signed by..... as principal, and and as sureties, in the penal sum of..... DOLLARS, (\$.....)

BOND

WE, The undersigned, owning land along the line of the..... road described in the accompanying petition, hereby relinquish all claim of damage that we might have, either as owner or agent, by reason of land to be appropriated as right of way for said road, and waive notice to land owners, provided by law, and donate the land for right of way for said road through the lands, a description of which is placed opposite our several names:

Relinquishment of Claim for Damages

NAMES	Owner or Agent	DESCRIPTION	S	T	R	Total Number of Acres in Description
Gerald Criswell Carol Cranston Kenneth E. Moss Treva Trittle R. L. Griggs Mrs M. T. Collett Don Whitby Hollis Durne Gladys Herman Mrs. Charles Saladin Martin E. Ver Brugge Leo A. Rank, Sr. Frank J. Foth Mrs. Edward K. Richards						

I, one of the petitioners on the Petition herewith submitted, do hereby certify that all of the resident land owners owning land along the line of the road described therein have signed the within relinquishment except:.....

Signed: One of the Petitioners.

WYANDOTTE COUNTY, KANSAS

WHEREUPON, said bond was approved by the Board, and it appearing to the satisfaction of the Board, that the law had been substantially complied with, it was ordered, that Cordell D. Meeks, Albert J. Sachen and Peter J. Matson be appointed viewers of the proposed road, and that they meet in conjunction with the County Surveyor, at the Site of Viewing in Quindaro Township, on the 10th day of September, 1965, and proceed to view and lay out said road, according to law, giving to all parties a hearing, and make due report of their proceedings to the County Board.

Appointment of Viewers

LEGAL NOTICE
State of Kansas, Wyandotte County, ss.
To Whom It May Concern:
Take notice, that a legal petition signed by Gerald Griswell and other householders of Quindaro Township, in said County, has been presented to the Board of County Commissioners, praying for the location of a road, as follows, viz:
Roswell Avenue as shown on the recorded plat of Rogers' Addition, a subdivision of land in Wyandotte County, Kansas.
And that said Board has appointed Cordell D. Meeks, Albert J. Sachen and Peter J. Matson viewers, who will meet at the point of beginning of said road, as petitioned for on the 10th day of September, 1965, and proceed to view said road, as the law directs, at which time and place all persons interested may attend and have a hearing. In case said viewers fail to meet on the day designated, they may meet on the following day, as provided by law, without further notice.
Witness my hand and the official seal of said County, this 12th day of August, 1965.
JAMES L. CONROY, County Clerk.
(First Published August 20, 1965)
By The Wyandotte Echo-2-1-65

PROOF OF PUBLIC NOTICE

On the 12th day of August, 1965, James L. Conroy Board his certificate, under seal, setting forth, that pursuant to law he had caused public notice of said proposed road to be published in The Wyandotte Echo. (a weekly newspaper, published in Kansas City, Kansas,) for two consecutive weeks and that said notice was so published in said newspaper, on the 20th day of August, 1965, the 27th day of August, 1965, and the day of August, 1965, and also caused similar notices to be posted to public view upon the bulletin board in his office from August 12th, 1965, to September 16th, 1965, and similar notices to be publicly posted in the following places, to-wit:
from 8-12, 1965 to 9-16, 1965, at in Quindaro Township
from 19, 19, at in Township
from 19, 19, at in Township
and had also caused record of same to be made in the County Commissioner's

Record, Volume "G-1" page " "
ALSO, upon said 13th day of September, 1965, Thomas F. Lally County Surveyor

County Surveyor's Report and Field Notes

presented to said County Board, his report of survey of said proposed road, plat and field notes, in words and figures as follows, to-wit:

Pursuant to the order of the Board, I met with Cordell D. Meeks, Albert J. Sachen and Peter J. Matson viewers, at the Site of View in Quindaro Township, on the 10th day of September, 1965, and under the direction of said viewers, proceeded to survey said road as petitioned for, conspicuously marking the same throughout, and noting the courses and distances, and I do hereby certify that the following is a correct return of the survey of said road, and plat of the same, to-wit:

Roswell Avenue as shown on the recorded plat of Rogers' Addition, a Subdivision of land in Wyandotte County.

ROAD RECORD

Armo Bindery Co. 5057



County
Surveyor's
Plat and
Field Notes

Field Notes

ALSO, upon said 16th day of September, 1965, said Cordell D. Meeks, Albert J. and Peter J. Matson, Viewers, presented to said County Board their several reports, as follows, to-wit:

"Pursuant to Commissioners' Notice, we met at the site of View in Quindaro Township, on the 10th day of September, 1965, and taking to our assistance and _____, as chain carriers, and _____ as marker, proceeded to view the route of the road petitioned for, which was surveyed under our direction by Thomas F. Lally County Surveyor, the field notes and plat of which survey are hereto attached and form part of this report, and after careful deliberation we are of the opinion that said road is practicable, and of public utility, and recommend that it be granted, as located and surveyed, and that it be established and opened 50 feet wide."

Sachen

Viewers' Report
of View and
Survey

WYANDOTTE COUNTY, KANSAS

Viewers' Report of Damages Claimed and Awarded

And further report that the following is a complete list of the names of all persons (Owners, Agents or Guardians) who filed claims with us for damages or compensation, (which said claims are herewith submitted), by reason of the location and establishment of said proposed road and the amount awarded to each, by us, to-wit:

NAMES	Owner, Agent or Guardian	FRACTIONAL PART	Sec.	Twp.	R'ng	Acres Appropriated	Am't Claimed	Am't Awarded by Viewers	Commissioners Revision
NO CLAIMS FILED					NO CLAIMS ALLOWED				

Petitioner's Affidavit of Service of Notice

ALSO, upon said day of, 19....., there was presented to said County Board, the affidavit of one of the petitioners aforesaid, setting forth that due notice of the of said proposed road, together with date of meeting of the Viewers, as per published notice of County Clerk, had been served upon each of the persons noted below, who, as Owners, Agents, or Guardians were all the persons through whose premises said road is proposed to be located, except those who have signed Relinquishment, to-wit:

Date When Notice Was Served	NAME OF PERSON	Owner, Agent or Guardian	FRACTIONAL PART	Sec.	Twp.	Range	REMARKS

Final Order of Board of County Commissioners

WHEREUPON, on the 16th day of September, 1965, the following action thereon was had by said Board of County Commissioners, to-wit:

Upon due consideration, no legal objection having been offered against the establishment of said road, and believing the same to be of public utility, it is ORDERED: that the Viewers' Report of View and Report and Plat of Survey be adopted, and that said road be declared located and established as a public highway, in accordance therewith; full record thereof to be made in the County Road Record and Plat, as Road No....., and the Trustees of Quindaro Township be notified to cause the same to be opened for public travel.

NOTICE SENT TO HIGHWAY COMMISSION, SEPTEMBER 16, 1965

I CERTIFY, that the foregoing is a complete record of the location and establishment of said road No....., as required by law to be made, and that the same was recorded on the 16th day of September, 19 65.

By: James L. Brown County Clerk.
Mary Kelley-Deputy

ROAD RECORD

Acme Bindery Co. 8957

Road No.

BE IT REMEMBERED, That on the 1st day of November, 1965, a Road Petition signed by W. V. Brawner and 12 others, was presented to the Board of County Commissioners of Wyandotte County, Kansas, praying for Location of a certain road, described as follows, to-wit:

Lakeview Street, located on shown in the plat of Brawner Heights Subdivision; Quindaro Township, in the S.W. 1/4 of N.E. 1/4 of Section 26-10-24.

PETITION

SAID PETITION was accompanied with Bond, as required by law, signed by as principal, and and as sureties, in the penal sum of DOLLARS, (\$.....)

BOND

WE, The undersigned, owning land along the line of the road described in the accompanying petition, hereby relinquish all claim of damage that we might have, either as owner or agent, by reason of land to be appropriated as right of way for said road, and waive notice to land owners, provided by law, and donate the land for right of way for said road through the lands, a description of which is placed opposite our several names:

Relinquishment of Claim for Damages

NAMES	Owner or Agent	DESCRIPTION	S	T	R	Total Number of Acres in Description
Kathryn N. Finch Betty J. Swanson Robert E. Wages, Jr. Mrs. Earl H. Oberholtz John R. Flint John Norgard Maxine Jones Esther Burroughs C. R. Butler Ave Lunday T. E. Barker J. C. Vogel						

I, one of the petitioners on the Petition herewith submitted, do hereby certify that all of the resident land owners owning land along the line of the road described therein have signed the within relinquishment except:

Signed: One of the Petitioners.

WYANDOTTE COUNTY, KANSAS

WHEREUPON, said bond was approved by the Board, and it appearing to the satisfaction of the Board, that the law had been substantially complied with, it was ordered, that Commissioners Meeks, Sachen and Matson be appointed viewers of the proposed road, and that they meet in conjunction with the County Surveyor, at the site of viewing in Quindaro Township, on the 10 day of December, 1965, and proceed to view and lay out said road, according to law, and parties a hearing, and make due report of their proceedings to the County Board.

Appointment of Viewers

LEGAL NOTICES

ROAD NOTICE
State of Kansas,
Wyandotte County, ss.
To Whom It May Concern:
Take notice that a legal petition signed by W. V. Brawner, Jr. and other householders of Quindaro Township, in said County, has been presented to the Board of County Commissioners, praying for the location of a road, as follows, viz:
Lakeview Street located as shown on the plat of Brawner Heights Subdivision, Quindaro Township, in the SW 1/4 of NE 1/4 of Section 26-10-24.
And that said Board has appointed Cordell D. Meeks, Albert J. Sachen and Peter J. Matson viewers, who will meet at the point of beginning of said road, as petitioned for on the 15th day of December, 1965, and proceed to view said road, as the law directs, at which time and place all persons interested may attend and have a hearing. In case said viewers fail to meet on the day designated, they may meet on the following day, as provided by law, without further notice.
Witness my hand and the official seal of said County, this 15th day of November, 1965.
JAMES L. CONROY,
County Clerk.
(Seal)
(First Published Nov. 19, 1965)
St. The Wyandotte Echo-11-24-65.

PROOF OF PUBLIC NOTICE

On the 15 day of November, 1965, James L. Conroy Board his certificate, under seal, setting forth, that pursuant to law he had caused public notice of said proposed road to be published in The Wyandotte Echo (a weekly newspaper, published in Kansas City, Kansas,) for two consecutive weeks and that said notice was so published in said newspaper, on the 19th day of November, 1965, the 26th day of November, 1965, and the day of November, 1965, and also caused similar notices to be posted to public view upon the bulletin board in his office from November 10, 1965, to December 10, 1965 and similar notices to be publicly posted in the following places, to-wit:
from 11-10 19 65 to 12-10 19 65, at in Quindaro Township
from 19 19, at in Township
from 19 19, at in Township
and had also caused record of same to be made in the County Commissioner's

Record, Volume " F-1 " page " " "

ALSO, upon said 10 day of December, 1965, Thomas F. Lally County Surveyor presented to said County Board, his report of survey of said proposed road, plat and field notes, in words and figures as follows, to-wit:

County Surveyor's Report and Field Notes

Pursuant to the order of the Board, I met with Cordell D. Meeks, Albert J. Sachen and Peter J. Matson viewers, at the site of survey in Quindaro Township, on the 10 day of December, 1965, and under the direction of said viewers, proceeded to survey said road as petitioned for, conspicuously marking the same throughout, and noting the courses and distances, and I do hereby certify that the following is a correct return of the survey of said road, and plat of the same, to-wit:

Lakeview Street located as shown on the plat of Brawner Heights Subdivision, Quindaro Township, in the SW 1/4 of Ne 1/4 of Section 26-10-24.

Found NOT ACCEPTABLE

NOTICE SENT TO BOARD OF TOWNSHIP OFFICIALS.

WYANDOTTE COUNTY, KANSAS

Viewers' Report of Damages Claimed and Awarded

And further report that the following is a complete list of the names of all persons (Owners, Agents or Guardians) who filed claims with us for damages or compensation, (which said claims are herewith submitted), by reason of the location and establishment of said proposed road and the amount awarded to each, by us, to-wit:

NAMES	Owner, Agent or Guardian	FRACTIONAL PART	Sec.	Twp.	R'nge	Acres Appropriated	Am't Claimed	Am't Awarded by Viewers	Commissioners Revision

Petitioner's Affidavit of Service of Notice

ALSO, upon said..... day of....., 19....., there was presented to said County Board, the affidavit of..... one of the petitioners aforesaid, setting forth that due notice of the..... of said proposed road, together with date of meeting of the Viewers, as per published notice of County Clerk, had been served upon each of the persons noted below, who, as Owners, Agents, or Guardians were all the persons through whose premises said road is proposed to be located, except those who have signed Relinquishment, to-wit:

Date When Notice Was Served	NAME OF PERSON	Owner, Agent or Guardian	FRACTIONAL PART	Sec.	Twp.	Range	REMARKS

Final Order of Board of County Commissioners

WHEREUPON, on the 13th day of December, 1965, the following action thereon was had by said Board of County Commissioners, to-wit:

Upon due consideration, no legal objection having been offered against the establishment of said road, and believing the same to be of public utility, it is ORDERED: that the Viewers' Report of View and Report and Plat of Survey be adopted, and that said road be declared ~~to be established~~ ^{NO} REJECTED as a public highway, in accordance therewith; full record thereof to be made in the County Road Record and Plat, as Road No. ~~.....~~ ^{CLOSED}....., and the Trustees of Quindaro Township be notified to cause the same to be ~~open~~ ^{CLOSED} for public travel.

UNFAVORABLE REPORT OF VIEW RETURNED BY BOARD OF COUNTY COMMISSIONERS.

I CERTIFY, that the foregoing is a complete record of the location and establishment of said road No., as required by law to be made, and that the same was recorded on the 13 day of December, 1965.

Mary Kelley -Deputy

County Clerk.

ROAD RECORD

Acme Bindery Co. 2057

Road No. _____
BE IT REMEMBERED, That on the 8th day of September, 19 65, a Road Petition signed by Gerald Criswell and 17 others, was presented to the Board of County Commissioners of Wyandotte County, Kansas, praying for Vacation of a certain road, described as follows, to-wit:

PETITION

Richmond Street in Wilson Heights, subdivision of land in Wyandotte County, Kansas, commencing at the West line of 60th Street, said subdivision, extended, to the west line of said Wilson Heights, being a distance of 143.41 feet, also Wood Avenue in said Wilson Heights from the West side of said 60th Street, extended, to the West boundary of said Wilson Heights, a distance of 142.66 feet.

SAID PETITION was accompanied with Bond, as required by law, signed by _____ as principal, and _____ and _____ as sureties, in the penal sum of _____ DOLLARS, (\$ _____.)

BOND

WE, The undersigned, owning land along the line of the _____ road described in the accompanying petition, hereby relinquish all claim of damage that we might have, either as owner or agent, by reason of land to be appropriated as right of way for said road, and waive notice to land owners, provided by law, and donate the land for right of way for said road through the lands, a description of which is placed opposite our several names:

Relinquishment of Claim for Damages

NAMES	Owner or Agent	DESCRIPTION	S	T	R	Total Number of Acres in Description
Mrs. Janet Richards Cecil R. Constan, Jr. Jack D. Donley James Kirkpatrick Guy E. Pierce Eugene Gravatt Larry Slavens L. L. Wenski John Maple Mark Wilson Ian Huddleston Ronald W. Devilbiss Norman E. Helms Allen C. McCormick R. H. Carpenter Billy G & Maude M. Nedrow Rev. D.M. Fruits						

I, _____ one of the petitioners on the Petition herewith submitted, do hereby certify that all of the resident land owners owning land along the line of the road described therein have signed the within relinquishment except: _____

Signed: _____
 One of the Petitioners.

WYANDOTTE COUNTY, KANSAS

WHEREUPON, said bond was approved by the Board, and it appearing to the satisfaction of the Board, that the law had been substantially complied with, it was ordered, that Cordell D. Meeks, Albert J. Sachen and Peter J. Matson be appointed viewers of the proposed road, and that they meet in conjunction with the County Surveyor, at the Site of Viewing in Wyandotte Township, on the 17th day of December, 1965, and proceed to view and lay out said road, according to law, giving to all parties a hearing, and make due report of their proceedings to the County Board.

Appointment of Viewers

ROAD NOTICE
State of Kansas, Wyandotte County, ss.
To Whom It May Concern:
This Notice, that a legal petition signed by Gerald Criswell and other householders of Wyandotte Township, in said County, has been presented to the Board of County Commissioners, praying for the vacation of roads, as follows, viz:
Richmond Street in Wilson Heights, a subdivision in Wyandotte County, Kansas, commencing at the west line of 60th Street, said subdivision, extended to the west line of said Wilson Heights, being a distance of 143.41 feet, also Wood Avenue in said Wilson Heights from the west side of said 60th Street, extended to the west boundary of said Wilson Heights, a distance of 142.66 feet.
And that said Board has appointed Cordell D. Meeks, Albert J. Sachen and Peter J. Matson viewers, who will meet at the point of beginning of said roads, as petitioned for on the 17th day of December, 1965, and proceed to view said roads, as the law directs, at which time and place all persons interested may attend and have a hearing. In case said viewers fail to meet on the day designated, they may meet on the following day as provided by law, without further notice.
Witness my hand and the official seal of said County, this 18th day of November, 1965.
JAMES L. CONROY,
County Clerk.
(Printed Published Nov. 28 1965)
St. The Wyandotte Echo-11-2-28.

PROOF OF PUBLIC NOTICE

the 18th day of November, 1965, James L. Conroy
ard his certificate, under seal, setting forth, that pursuant to law he had caused public notice of said proposed road to be published in The Wyandotte Echo (a weekly newspaper, published in Kansas City, Kansas,) for two consecutive weeks and that said notice was so published in said newspaper, on the 26th day of November, 1965, the 3rd day of December, 1965, and the day of 1965, and also caused similar notices to be posted to public view upon the bulletin board in his office from November 28th 1965, to December 23, 1965, and similar notices to be publicly posted in the following places, to-wit:
from 11-18 1965 to 12-23 1965, at in Wyandotte Township
from 19, 19, at in Township
from 19, 19, at in Township
and had also caused record of same to be made in the County Commissioner's
of December, 1965, Thomas F. Lally County Surveyor

County Surveyor's Report and Field Notes

presented to said County Board, his report of survey of said proposed road, plat and field notes, in words and figures as follows, to-wit:

Pursuant to the order of the Board, I met with Commissioner Meeks, Sachen and Commissioner Matson viewers, at the Site of View in Wyandotte Township, on the 17 day of December, 1965, and under the direction of said viewers, proceeded to survey said road as petitioned for, conspicuously marking the same throughout, and noting the courses and distances, and I do hereby certify that the following is a correct return of the survey of said road, and plat of the same, to-wit:

Richmond Street in Wilson Heights, a subdivision of in Wyandotte County Kansas, commencing at the West line of 60th Street, said Subdivision, extended to the west line of Wilson Heights, being a distance of 143.41 feet, also Wood Avenue in said Wilson Heights from the west side of 60th Street, extended to the west boundary of said Wilson Heights, a distance of 142.66 feet.

WYANDOTTE COUNTY, KANSAS

Viewers' Report of Damages Claimed and Awarded

And further report that the following is a complete list of the names of all persons (Owners, Agents or Guardians) who filed claims with us for damages or compensation, (which said claims are herewith submitted), by reason of the location and establishment of said proposed road and the amount awarded to each, by us, to-wit:

NAMES	Owner, Agent or Guardian	FRACTIONAL PART	Sec.	Twp.	Range	Acres Appropriated	Am't Claimed	Am't Awarded by Viewers	Commissioners Revision
NO CLAIMS FILED					NO CLAIMS ALLOWED				

Petitioner's Affidavit of Service of Notice

ALSO, upon said day of, 19....., there was presented to said County Board, the affidavit of one of the petitioners aforesaid, setting forth that due notice of the of said proposed road, together with date of meeting of the Viewers, as per published notice of County Clerk, had been served upon each of the persons noted below, who, as Owners, Agents, or Guardians were all the persons through whose premises said road is proposed to be located, except those who have signed Relinquishment, to-wit:

Date When Notice Was Served	NAME OF PERSON	Owner, Agent or Guardian	FRACTIONAL PART	Sec.	Twp.	Range	REMARKS

Final Order of Board of County Commissioners

WHEREUPON, on the 23 day of December, 1965, the following action thereon was had by said Board of County Commissioners, to-wit:

Upon due consideration, no legal objection having been offered against the ~~establishment~~ ^{VACATION} of said road, and believing the same to be of public utility, it is ORDERED: that the Viewers' Report of View and Report and Plat of Survey be adopted, and that said road be declared ~~located and established~~ ^{VACATED} as a public highway, in accordance therewith; full record thereof to be made in the County Road Record and Plat, as Road ~~NO~~ ^{CLOSED} ~~Vacation~~ ^{VACATION}, and the Trustees of Wyandotte Township be notified to cause the same to be ~~opened for public travel~~ ^{CLOSED}.

NOTICE SENT TO HIGHWAY COMMISSION DECEMBER 27, 1965

I CERTIFY, that the foregoing is a complete record of the location and ~~establishment~~ ^{vacation} of said road No., as required by law to be made, and that the same was recorded on the 27th day of December, 1965.

Mary Kelley-Deputy

County Clerk.

ROAD RECORD

Acme Bindery Co. 2957

Road No. _____
BE IT REMEMBERED, That on the 24th day of November, 19 65, a Road Petition signed by Kenneth NovoGradac and 12 others, was presented to the Board of County Commissioners of Wyandotte County, Kansas, praying for Location _____ of a certain road, described as follows, to-wit:

PETITION

All roads in "RESURVEY OF PINE POINT SUBDIVISION" terminating at Seventy second and Berger Avenue.

SAID PETITION was accompanied with Bond, as required by law, signed by _____ as principal, and _____ as sureties, in the penal sum of _____ DOLLARS, (\$ _____)

BOND

WE, The undersigned, owning land along the line of the _____ road described in the accompanying petition, hereby relinquish all claim of damage that we might have, either as owner or agent, by reason of land to be appropriated as right of way for said road, and waive notice to land owners, provided by law, and donate the land for right of way for said road through the lands, a description of which is placed opposite our several names:

Relinquishment of Claim for Damages

NAMES	Owner or Agent	DESCRIPTION	S	T	R	Total Number of Acres in Description
Herbert L. Mueller Bob G. Moon Thrumen R. Lucky Melvin L. Fry J. NovoGradac Charles L. Long, Sr. Vivian Schmaltz Joe Churchwell Mary Broward Glen W. Haresnape A.L. Cook M. Sartarich						

I, _____ one of the petitioners on the Petition herewith submitted, do hereby certify that all of the resident land owners owning land along the line of the road described therein have signed the within relinquishment except: _____

Signed: _____
 One of the Petitioners.

WYANDOTTE COUNTY, KANSAS

WHEREUPON, said bond was approved by the Board, and it appearing to the satisfaction of the Board, that the law had been substantially complied with, it was ordered, that Cordell D. Meeks, Albert J. Sachen and Peter J. Matson be appointed viewers of the proposed road, and that they meet in conjunction with the County Surveyor, at the site of view in Wyandotte Township, on the 7th day of January, 1966, and proceed to view and lay out said road, according to law, giving to all parties a hearing, and make due report of their proceedings to the County Board.

Appointment of Viewers

AFTERWARDS, TO-WIT: On the 2nd day of December, 1965, James L. Conroy County Board his certificate, under seal, setting forth, that pursuant to law he had caused public

LEGAL NOTICE
State of Kansas, Wyandotte County, ss:
Take notice that a legal petition signed by Kenneth Novotny and other householders of Wyandotte Township, in said County, has been presented to the Board of County Commissioners, praying for the location of roads, as follows, viz:
All roads in Resurvey of Pine Point Subdivision and terminating at 72nd Street and Berger Avenue.
And that said Board has appointed Cordell D. Meeks, Albert J. Sachen and Peter J. Matson viewers, who will meet at the point of beginning of said road, as petitioned for on the 7th day of January, 1966, and proceed to view said road, as the law directs, at which time and place all persons interested may attend and have a hearing. In case said viewers fail to meet on the day designated, they may meet on the following day, as provided by law, without further notice.
Witness my hand and the official seal of said County, this 2nd day of October, 1965.
JAMES L. CONROY, County Clerk

PROOF OF PUBLIC NOTICE

notice of said proposed road to be published in The Wyandotte Echo (a weekly newspaper, published in Kansas City, Kansas,) for two consecutive weeks and that said notice was so published in said newspaper, on the 10th day of December, 1965, the 17th day of December, 1965, and the day of December, 1965, and also caused similar notices to be posted to public view upon the bulletin board in his office from December 2, 1965, to January 10, 1966, and similar notices to be publicly posted in the following places, to-wit:
from 12-10-1965 to 1-10-1966, at in Wyandotte Township
from 19, 19, at in Township
from 19, 19, at in Township
and had also caused record of same to be made in the County Commissioner's

Record of said notice published in the Wyandotte Echo on 12-10-65.

ALSO, upon said 10th day of January, 1966, Thomas F. Lally County Surveyor presented to said County Board, his report of survey of said proposed road, plat and field notes, in words and figures as follows, to-wit:

County Surveyor's Report and Field Notes

Pursuant to the order of the Board, I met with Commissioner Meeks, Sachen and Matson viewers, at the Site of View in Wyandotte Township, on the 7th day of January, 1966, and under the direction of said viewers, proceeded to survey said road as petitioned for, conspicuously marking the same throughout, and noting the courses and distances, and I do hereby certify that the following is a correct return of the survey of said road, and plat of the same, to-wit:

All Roads in Resurvey of Pine Point Subdivision and terminating at 72nd Street and Berger Avenue.

ROAD RECORD

Acme Binding Co. 5057

PLAT AND FIELD NOTES IN FOLDER

County
Surveyor's
Plat and
Field Notes

Field Notes

ALSO, upon said 10th day of January 1966, said Cordell D. Meeks, Albert J. Sachen and Peter J. Matson, Viewers, presented to said County Board their several reports, as follows, to-wit:

"Pursuant to Commissioners' Notice, we met at the Site of View in Wyandotte Township, on the 7th day of January, 1966, and taking to our assistance and _____ as chain carriers, and _____ as marker, proceeded to view the route of the road petitioned for, which was surveyed under our direction by Thomas F. Lally County Surveyor, the field notes and plat of which survey are hereto attached and form part of this report, and after careful deliberation we are of the opinion that said road is practicable, and of public utility, and recommend that it be granted, as located and surveyed, and that it be established and opened _____ feet wide."

Viewers' Report
of View and
Survey

NOTICE SENT TO HIGHWAY COMMISSION JANUARY 10, 1966

WYANDOTTE COUNTY, KANSAS

Viewers' Report of Damages Claimed and Awarded

And further report that the following is a complete list of the names of all persons (Owners, Agents or Guardians) who filed claims with us for damages or compensation, (which said claims are herewith submitted), by reason of the location and establishment of said proposed road and the amount awarded to each, by us, to-wit:

NAMES	Owner, Agent or Guardian	FRACTIONAL PART	Sec.	Twp.	R'ng	Acres Appropriated	Am't Claimed	Am't Awarded by Viewers	Commissioners Revision
NO CLAIMS FILED					NO CLAIMS PAID				

Petitioner's Affidavit of Service of Notice

ALSO, upon said..... day of....., 19....., there was presented to said County Board, the affidavit of..... one of the petitioners aforesaid, setting forth that due notice of the..... of said proposed road, together with date of meeting of the Viewers, as per published notice of County Clerk, had been served upon each of the persons noted below, who, as Owners, Agents, or Guardians were all the persons through whose premises said road is proposed to be located, except those who have signed Relinquishment, to-wit:

Date When Notice Was Served	NAME OF PERSON	Owner, Agent or Guardian	FRACTIONAL PART	Sec.	Twp.	Range	REMARKS

Final Order of Board of County Commissioners

WHEREUPON, on the 10 th day of January....., 1966, the following action thereon was had by said Board of County Commissioners, to-wit:

Upon due consideration, no legal objection having been offered against the establishment of said road, and believing the same to be of public utility, it is ORDERED: that the Viewers' Report of View and Report and Plat of Survey be adopted, and that said road be declared located and established as a public highway, in accordance therewith; full record thereof to be made in the County Road Record and Plat, as Road No....., and the Trustees of Wyandotte Township be notified to cause the same to be opened for public travel.

NOTICE SENT 1-10-1966 to J. D. Whitfield-Trustee Wyandotte Township

I CERTIFY, that the foregoing is a complete record of the location and establishment of said road No....., as required by law to be made, and that the same was recorded on the 10 th day of January..... 1966

Mary Kelley-Deputy
 James H. Brown
 County Clerk.

ROAD RECORD

Acme Bindery Co., 5057

Road No.

BE IT REMEMBERED, That on the 24th day of November, 19 55, a Road Petition signed by Anthony L. Lacy and 12 others, was presented to the Board of County Commissioners of Wyandotte County, Kansas, praying for Location of a certain road, described as follows, to-wit:

PETITION

All Roads as designated on the plat of Westborough Court Subdivision.

SAID PETITION was accompanied with Bond, as required by law, signed by as principal, and as sureties, in the penal sum of DOLLARS, (\$)

BOND

WE, The undersigned, owning land along the line of the road described in the accompanying petition, hereby relinquish all claim of damage that we might have, either as owner or agent, by reason of land to be appropriated as right of way for said road, and waive notice to land owners, provided by law, and donate the land for right of way for said road through the lands, a description of which is placed opposite our several names:

Relinquishment of Claim for Damages

NAMES	Owner or Agent	DESCRIPTION	S	T	R	Total Number of Acres in Description
Frank Courtin						
Elizabeth M. Knefel						
R. E. Rodgers						
Jack T. Thompson						
Ruth Kmatzar						
Peter T. Carr						
Richard P. Chushuk						
C. O. Karger						
Pete Lacy						
Charles V. Neath						
George L. Chandler						
Mrs. James I. Bigham						

I, one of the petitioners on the Petition herewith submitted, do hereby certify that all of the resident land owners owning land along the line of the road described therein have signed the within relinquishment except:

Signed: One of the Petitioners.

WYANDOTTE COUNTY, KANSAS

WHEREUPON, said bond was approved by the Board, and it appearing to the satisfaction of the Board, that the law had been substantially complied with, it was ordered, that Cordell D. Meeks, Albert J. Sachen and Peter J. Matson be appointed viewers of the proposed road, and that they meet in conjunction with the County Surveyor, at the Site of View in Wyandotte Township, on the 21st day of January, 1966, and proceed to view and lay out said road, according to law, giving to all parties a hearing, and make due report of their proceedings to the County Board.

Appointment of Viewers

AFTERWARDS, TO-WIT: On the 27th day of December, 1965, James L. Conroy

ROAD NOTICE
State of Kansas
Wyandotte County ss.
To Whom It May Concern:
Take notice, that a legal petition signed by Anthony L. Lacy and other householders of Wyandotte Township, in said County, has been presented to the Board of County Commissioners, praying for the location of roads, as follows, viz:
All roads as designated on the plat of Westborough Court Sub-division.
And that said Board has appointed Cordell D. Meeks, Albert J. Sachen and Peter J. Matson viewers, who will meet at the point of beginning of said roads, as petitioned for on the 21st day of January, 1966, and proceed to view said roads, as the law directs, at which time and place all persons interested may attend and have a hearing. In case said viewers fail to meet on the day designated, they may meet on the following day, as provided by law, without further notice.
Witness my hand and the official seal of said County, this 27th day of December, 1965.
JAMES L. CONROY
County Clerk
(Seal)
Filed Published Dec 28, 1965
St. The Wyandotte Echo-1-7-66

PROOF OF PUBLIC NOTICE

ward his certificate, under seal, setting forth, that pursuant to law he had caused public notice of said proposed road to be published in The Wyandotte Echo (a weekly newspaper, published in Kansas City, Kansas,) for two consecutive weeks and that said notice was so published in said newspaper, on the 31st day of December, 1965, the 7th day of January, 1966, and the day of January, 1966, and also caused similar notices to be posted to public view upon the bulletin board in his office from December 27th, 1965, to January 27th, 1966, and similar notices to be publicly posted in the following places, to-wit:
from 12-27 1965 to 1-27 1966, at in Wyandotte Township
from 1965, at in Township
from 1965, at in Township
and had also caused record of same to be made in the County Commissioner's

Record, Volume "F-2" page "

ALSO, upon said 27th day of January, 1966, Thomas F. Lally County Surveyor presented to said County Board, his report of survey of said proposed road, plat and field notes, in words and figures as follows, to-wit:


County Surveyor's Report and Field Notes

Pursuant to the order of the Board, I met with Cordell D. Meeks, Albert J. Sachen and Peter J. Matson viewers, at the Site of View in Wyandotte Township, on the 21st day of January, 1966, and under the direction of said viewers, proceeded to survey said road as petitioned for, conspicuously marking the same throughout, and noting the courses and distances, and I do hereby certify that the following is a correct return of the survey of said road, and plat of the same, to-wit:

All roads designated on the plat of Westborough Court Subdivision.

ROAD RECORD

Aemo Bindery Co. 5057



PLAT AND FIELD NOTES IN FOLDER

County Surveyor's Plat and Field Notes

Field Notes

ALSO, upon said 27th day of January, 19 66, said Cordell D. Meeks, Albert J. Sachen and Peter J. Matson, Viewers, presented to said County Board their several reports, as follows, to-wit:

"Pursuant to Commissioners' Notice, we met at the Site of View in Wyandotte Township, on the 21st day of January, 19 66, and taking to our assistance and _____, as chain carriers, and _____ as marker, proceeded to view the route of the road petitioned for, which was surveyed under our direction by Thomas F. Lally County Surveyor, the field notes and plat of which survey are hereto attached and form part of this report, and after careful deliberation we are of the opinion that said road is practicable, and of public utility, and recommend that it be granted, as located and surveyed, and that it be established and opened _____ feet wide."

Viewers' Report of View and Survey

WYANDOTTE COUNTY, KANSAS

Viewers' Report of Damages Claimed and Awarded

And further report that the following is a complete list of the names of all persons (Owners, Agents or Guardians) who filed claims with us for damages or compensation, (which said claims are herewith submitted), by reason of the location and establishment of said proposed road and the amount awarded to each, by us, to-wit:

NAMES	Owner, Agent or Guardian	FRACTIONAL PART	Sec.	Twp.	R'ng	Acres Appropriated	Am't Claimed	Am't Awarded by Viewers	Commissioners Revision
NO CLAIMS FILED						NO CLAIMS ALLOWED			

Petitioner's Affidavit of Service of Notice

ALSO, upon said.....day of....., 19....., there was presented to said County Board, the affidavit of.....one of the petitioners aforesaid, setting forth that due notice of the.....of said proposed road, together with date of meeting of the Viewers, as per published notice of County Clerk, had been served upon each of the persons noted below, who, as Owners, Agents, or Guardians were all the persons through whose premises said road is proposed to be located, except those who have signed Relinquishment, to-wit:

Date When Notice Was Served	NAME OF PERSON	Owner, Agent or Guardian	FRACTIONAL PART	Sec.	Twp.	Range	REMARKS

Final Order of Board of County Commissioners

WHEREUPON, on the.....27th day of.....January....., 19.66, the following action thereon was had by said Board of County Commissioners, to-wit:

Upon due consideration, no legal objection having been offered against the establishment of said road, and believing the same to be of public utility, it is ORDERED: that the Viewers' Report of View and Report and Plat of Survey be adopted, and that said road be declared located and established as a public highway, in accordance therewith; full record thereof to be made in the County Road Record and Plat, as Road No....., and the Trustees of Wyandotte Township be notified to cause the same to be opened for public travel.

NOTICE SENT JANUARY 31, 1966 to:

J. D. Whitfield- Trustee, Wyandotte Township
4515 State Avenue, Kansas City, Kansas

I CERTIFY, that the foregoing is a complete record of the location and establishment of said road No....., as required by law to be made, and that the same was recorded on the 31st day of January 1966

James H. Brown
County Clerk.
Mary Kelley- Deputy

ROAD RECORD

Arme Bindery Co. 2027

Road No. _____
BE IT REMEMBERED, That on the 20th day of December, 1965, a Road Petition signed by Theodore R. Hoffman and 12 others, was presented to the Board of County Commissioners of Wyandotte County, Kansas, praying for Location _____ of a certain road, described as follows, to-wit:

PETITION

DESCRIPTION: A strip of land 120 feet wide, 60 ft on either side of the following described centerline: Beginning at the southwest corner of Section 4, Township 11, Range 24, East of the 6th Principal Meridian, thence North along the West line of said Section 4, 2644.50 feet to the Northwest corner of the Southwest quarter of said Section 4, thence on a curve to the right having a radius of 954.93 feet, a distance of 883.33 feet, thence No 53° 07' 47" E, 268.07 feet, thence on a curve to the left, tangent to the last described line, having a radius of 954.93 feet, a distance of 880.03 feet, ~~thence North 114.57 feet~~ thence North 114.57 feet to a point on the north line of said Section 4, said point being 984.55 feet east of the Northwest corner of said Section 4, Township 11, Range 24.

SAID PETITION was accompanied with Bond, as required by law, signed by _____ as principal, and _____ and _____ as sureties, in the penal sum of _____ DOLLARS, (\$_____)

BOND

WE, The undersigned, owning land along the line of the _____ road described in the accompanying petition, hereby relinquish all claim of damage that we might have, either as owner or agent, by reason of land to be appropriated as right of way for said road, and waive notice to land owners, provided by law, and donate the land for right of way for said road through the lands, a description of which is placed opposite our several names:

Relinquishment
of Claim
for Damages

NAMES	Owner or Agent	DESCRIPTION	S	T	R	Total Number of Acres in Description
Harold Spilker Harold S. Kelley Antes Holter Louise Gabel Mary M. Szewc Arthur Creten, Jr. John T. Bailey Mrs Sam Bibbons Hy Weneck Paul W. Cox Lawrence Thoele Juraldine Carson						

I, _____ one of the petitioners on the Petition herewith submitted, do hereby certify that all of the resident land owners owning land along the line of the road described therein have signed the within relinquishment except: _____

Signed: _____
One of the Petitioners.

WYANDOTTE COUNTY, KANSAS

WHEREUPON, said bond was approved by the Board, and it appearing to the satisfaction of the Board, that the law had been substantially complied with, it was ordered, that Cordell D. Meeks, Albert J. Sachen and Peter J. Matson be appointed viewers of the proposed road, and that they meet in conjunction with the County Surveyor, at the Site of View in Wyandotte Township on the 21st day of January, 1966, and proceed to view and lay out said road,

Appointment of Viewers

BOARD NOTICE

State of Kansas, Wyandotte County ss. To Whom It May Concern: Take notice, that a legal petition signed by Theodore R. Hoffman and other householders of Wyandotte Township, in said County, has been presented to the Board of County Commissioners, praying for the location of a road, as follows, viz: A strip of land 120 feet wide, 60 feet on either side of the following described centerline: Beginning at the southwest corner of Section 4, Township 11, Range 24, East of the 6th Principal Meridian, thence North along the West line of said Section 4, 2644.50 feet to the Northwest corner of the Southwest quarter of said Section 4, thence on a curve to the right having a radius of 954.93 feet, a distance of 883.33 feet, thence N 53°07'47" E, 268.07 feet, thence on a curve to the left, tangent to the last described line, having a radius of 954.93 feet, a distance of 880.03 feet, thence North 114.57 feet to a point on the north line of said Section 4, said point being 984.55 feet East of the Northwest corner of said section 4, Township 11, Range 24.

PROOF OF PUBLIC NOTICE

And that said Board has appointed Cordell D. Meeks, Albert J. Sachen and Peter J. Matson viewers, who will meet at the point of beginning of said road, as petitioned for on the 21st day of January, 1966, and proceed to view said road, as the law directs, at which time and place all persons interested may attend and have a hearing. In case said viewers fail to meet on the day designated, they may meet on the following day, as provided by law, without further notice.

County Surveyor's Report and Field Notes

Witness my hand and the official seal of said County, this 13rd day of December, 1965. JAMES L. CONROY, County Clerk. (First Published Dec. 21, 1965) N. The Wyandotte Echo-1-7-66.

ties a hearing, and make due report of their proceedings to the County Board.

on the 23rd day of December, 1965, James L. Conroy

Board his certificate, under seal, setting forth, that pursuant to law he had caused public

notice of said proposed road to be published in The Wyandotte Echo

(a weekly newspaper, published in Kansas City, Kansas,)

for two consecutive weeks and that said notice was so published in said newspaper,

on the 31st day of December, 1965, the 7th

day of January, 1966, and the day of

1966, and also caused similar notices to be posted to

public view upon the bulletin board in his office from December 23rd

1965, to January 27, 1966, and similar notices to be publicly

posted in the following places, to-wit:

from 12-23 1965 to 1-27 1966, at in Wyandotte Township

from 1965, at in Township

from 1965, at in Township

and had also caused record of same to be made in the County Commissioner's

County Surveyor

his report of survey of said proposed road, plat and field notes, in words and figures as

Pursuant to the order of the Board, I met with Cordell D. Meeks, Albert J. Sachen and Peter J. Matson viewers, at the Site of View in Wyandotte


Township, on the 21 day of January, 1966, and under the direction of said viewers, proceeded

to survey said road as petitioned for, conspicuously marking the same throughout, and noting the courses and distances, and

I do hereby certify that the following is a correct return of the survey of said road, and plat of the same, to-wit:

A strip of land 120 feet wide, 60 feet on either side of the following described centerline: Beginning at the Southwest corner of Section 4, Township 11, Range 24, East of the 6th Principal Meridian, thence North along the West line of said Section 4, 2644.50 feet to the Northwest corner of the Southwest quarter of said Section 4, thence on a curve to the right having a radius of 954.93 feet, a distance of 883.33 feet, thence N 53°07'47" E, 268.07 feet, thence on a curve to the left tangent to the last described line, having a radius of 954.93, a distance of 880.03 feet, thence North 114.57 feet to a point on the North line of said Section 4, said point being 984.55 feet East of the Northwest corner of said Section 4, Township 11, Range 24.

Acme Bindery Co. 5057



PLAT AND FIELD NOTES IN FOLDER

County Surveyor's Plat and Field Notes

Field Notes

ALSO, upon said 27th day of January, 1966, said Cordell D. Meeks, Albert J. Sachen and Peter J. Matson, Viewers, presented to said County Board their several reports, as follows, to-wit:

"Pursuant to Commissioners' Notice, we met at the Site of View in Wyandotte Township, on the 21st day of January, 1966, and taking to our assistance and _____, as chain carriers, and _____ as marker, proceeded to view the route of the road petitioned for, which was surveyed under our direction by Thomas F. Lally County Surveyor, the field notes and plat of which survey are hereto attached and form part of this report, and after careful deliberation we are of the opinion that said road is practicable, and of public utility, and recommend that it be granted, as located and surveyed, and that it be established and opened _____ feet wide."

Viewers' Report of View and Survey

WYANDOTTE COUNTY, KANSAS

Viewers' Report of Damages Claimed and Awarded

And further report that the following is a complete list of the names of all persons (Owners, Agents or Guardians) who filed claims with us for damages or compensation, (which said claims are herewith submitted), by reason of the location and establishment of said proposed road and the amount awarded to each, by us, to-wit:

NAMES	Owner, Agent or Guardian	FRACTIONAL PART	Sec.	Twp.	R'ng	Acres Appropriated	Am't Claimed	Am't Awarded by Viewers	Commissioners Revision
NO CLAIMS FILED					NO CLAIMS ALLOWED				

Petitioner's Affidavit of Service of Notice

ALSO, upon said.....day of....., 19....., there was presented to said County Board, the affidavit of.....one of the petitioners aforesaid, setting forth that due notice of the.....of said proposed road, together with date of meeting of the Viewers, as per published notice of County Clerk, had been served upon each of the persons noted below, who, as Owners, Agents, or Guardians were all the persons through whose premises said road is proposed to be located, except those who have signed Relinquishment, to-wit:

Date When Notice Was Served	NAME OF PERSON	Owner, Agent or Guardian	FRACTIONAL PART	Sec.	Twp.	Range	REMARKS

Final Order of Board of County Commissioners

WHEREUPON, on the 27th day of January, 1966, the following action thereon was had by said Board of County Commissioners, to-wit:

Upon due consideration, no legal objection having been offered against the establishment of said road, and believing the same to be of public utility, it is ORDERED: that the Viewers' Report of View and Report and Plat of Survey be adopted, and that said road be declared located and established as a public highway, in accordance therewith; full record thereof to be made in the County Road Record and Plat, as Road No....., and the Trustees of Wyandotte Township be notified to cause the same to be opened for public travel.

NOTICE SENT TO:
 J. D. WHITFIELD, Trustee, Wyandotte Township
 4515 State Avenue
 Kansas City, Kansas

January 31, 1966

I CERTIFY, that the foregoing is a complete record of the location and establishment of said road No....., as required by law to be made, and that the same was recorded on the 31st day of January, 1966

BY: Mary Keller - Deputy County Clerk.

ROAD RECORD

Acme Bindery Co. - 2037

Road No.

BE IT REMEMBERED, That on the 24th day of November, 1964, a Road Petition signed by Louis J. Scherer and 12 others, was presented to the Board of County Commissioners of Wyandotte County, Kansas, praying for Location of a certain road, described as follows, to-wit:

PETITION

Streets in Meadow Lane Addition No. 1 and Meadow Lane Addition as per :
attached list:
Meadow Lane Addition No. 1
Roswell Avenue, Webster Avenue, 79 Street, 79th Street Terrace and 80th Street.

Meadow Lane Addition No. 2

1. Roswell Avenue
From the South line of Lot 19, Block 2, Meadow Lane Subdivision Eastward to its intersection with 79th Street
2. 79th Street
From the North line of Lot 12, Block 4, Meadow Lane Subdivision, to the East line of Lot 1, Block 4, Meadow Lane Subdivision.
3. 79th Terrace
From the North line of Lot 8, Block 3, Meadow Lane Subdivision, Eastward to its intersection with 79th Street.

SAID PETITION was accompanied with Bond, as required by law, signed by
as principal, and and as sureties, in the
penal sum of DOLLARS, (\$.....)

BOND

WE, The undersigned, owning land along the line of the road described in the accompanying petition, hereby relinquish all claim of damage that we might have, either as owner or agent, by reason of land to be appropriated as right of way for said road, and waive notice to land owners, provided by law, and donate the land for right of way for said road through the lands, a description of which is placed opposite our several names:

Relinquishment
of Claim
for Damages

NAMES	Owner or Agent	DESCRIPTION	S	T	R	Total Number of Acres in Description
Aley J. Hill, Jr. Mrs Milo I Stanley Bruce M. Browne Eileen Probasco Louis J. Scherer Dean R. Jackson L. T. Schoenfelder W. A. Pomerence H. O. Neill George Hotujack Clarence Paul Thomas J. Novak						

I, one of the petitioners on the Petition herewith submitted, do hereby certify that all of the resident land owners owning land along the line of the road described therein have signed the within relinquishment except:

Signed:
One of the Petitioners.

WYANDOTTE COUNTY, KANSAS

WHEREUPON, said bond was approved by the Board, and it appearing to the satisfaction of the Board, that the law had been substantially complied with, it was ordered, that Cordell D. Meeks, Albert J. Sachen and Peter J. Matson be appointed viewers of the proposed road, and that they meet in conjunction with the County Surveyor, at the Site of Viewing in Quindaro Township, on the 4th day of February, 1966, and proceed to view and lay out said road, according to law, giving to all parties a hearing, and make due report of their proceedings to the County Board.

Appointment of Viewers

ROAD NOTICE
State of Kansas
Wyandotte County, ss.

To whom it may concern:
Take notice, that a legal petition signed by Louis J. Scherer and other householders of Quindaro Township, in said County, has been presented to the Board of County Commissioners, praying for the location of roads as follows, viz:
Meadow Lane Addition No. 1
Roswell Avenue, Webster Avenue, 79th Street, 79th Street Terrace and 80th Street according to the recorded plat in the office of the Register of Deeds of Wyandotte County, Kansas.
Meadow Lane Addition No. 2
Roswell Avenue, 79th Street and 79th Street Terrace according to the recorded plat in the office of the Register of Deeds of Wyandotte County, Kansas.
And that said Board has appointed Cordell D. Meeks, Albert J. Sachen and Peter J. Matson Viewers, who will meet at the point of beginning of said road, as petitioned for on the 4th day of February, 1966, and proceed to view said road, as the law directs, at which time and place all persons interested may attend and have a hearing. In case said viewers fail to meet on the day designated, they may meet on the following day, as provided by law, without further notice.

PROOF OF PUBLIC NOTICE

On the 10th day of January, 1966, James L. Conroy, County Clerk, Board his certificate, under seal, setting forth, that pursuant to law he had caused public notice of said proposed road to be published in The Wyandotte Echo (a weekly newspaper, published in Kansas City, Kansas,) for two consecutive weeks and that said notice was so published in said newspaper, on the 14th day of January, 1966, the 21 day of January, 1966, and the day of , 1966, and also caused similar notices to be posted to public view upon the bulletin board in his office from January 10th, 1966, to February 7th, 1966, and similar notices to be publicly posted in the following places, to-wit:
from 1-10-1966, to 2-7-1966, at in Quindaro Township
from 19, 19, at in Township
from 19, 19, at in Township
and had also caused record of same to be made in the County Commissioner's

Witness my hand and the official seal of said County, this 10th day of January, 1966.
JAMES L. CONROY, County Clerk
(First Published Jan. 14, 1966)
St. The Wyandotte Echo-1-14-66.

County Surveyor's Report and Field Notes

lay of February, 1966, Thomas F. Lally, County Surveyor, his report of survey of said proposed road, plat and field notes, in words and figures as follows, to-wit:


Pursuant to the order of the Board, I met with Cordell D. Meeks, Albert J. Sachen and Peter J. Matson viewers, at the site of View in Quindaro Township, on the 4th day of February, 1966, and under the direction of said viewers, proceeded to survey said road as petitioned for, conspicuously marking the same throughout, and noting the courses and distances, and I do hereby certify that the following is a correct return of the survey of said road, and plat of the same, to-wit:

Roswell Avenue, Webster Avenue, 79th Street, 79th Street Terrace and 80th Street according to the recorded plat of Meadow Lane Addition.

ROAD RECORD

419

Aemo Bindery Co. 8057



County
Surveyor's
Plat and
Field Notes

Field Notes

ALSO, upon said 7th day of February, 1966, said Cordell D. Meeks, Albert J. Sachen and Peter J. Matson, Viewers, presented to said County Board their several reports, as follows, to-wit:

"Pursuant to Commissioners' Notice, we met at the site of View in Quindaro Township, on the 4th day of February, 1966, and taking to our assistance and _____ as chain carriers, and _____ as marker, proceeded to view the route of the road petitioned for, which was surveyed under our direction by Thomas F. Lally County Surveyor, the field notes and plat of which survey are hereto attached and form part of this report, and after careful deliberation we are of the opinion that said road is practicable, and of public utility, and recommend that it be granted, as located and surveyed, and that it be established and opened _____ feet wide."

Viewers' Report
of View and
Survey

WYANDOTTE COUNTY, KANSAS

Viewers' Report of Damages Claimed and Awarded

And further report that the following is a complete list of the names of all persons (Owners, Agents or Guardians) who filed claims with us for damages or compensation, (which said claims are herewith submitted), by reason of the location and establishment of said proposed road and the amount awarded to each, by us, to-wit:

NAMES	Owner, Agent or Guardian	FRACTIONAL PART	Sec.	Twp.	R'nge	Acres Appropriated	Am't Claimed	Am't Awarded by Viewers	Commissioners Revision
NO CLAIMS FILED					NO CLAIMS ALLOWED				

Petitioner's Affidavit of Service of Notice

ALSO, upon said..... day of....., 19....., there was presented to said County Board, the affidavit of..... one of the petitioners aforesaid, setting forth that due notice of the..... of said proposed road, together with date of meeting of the Viewers, as per published notice of County Clerk, had been served upon each of the persons noted below, who, as Owners, Agents, or Guardians were all the persons through whose premises said road is proposed to be located, except those who have signed Relinquishment, to-wit:

Date When Notice Was Served	NAME OF PERSON	Owner, Agent or Guardian	FRACTIONAL PART	Sec.	Twp.	Range	REMARKS

Final Order of Board of County Commissioners

WHEREUPON, on the 7th day of February, 1956, the following action thereon was had by said Board of County Commissioners, to-wit:

Upon due consideration, no legal objection having been offered against the establishment of said road, and believing the same to be of public utility, it is ORDERED: that the Viewers' Report of View and Report and Plat of Survey be adopted, and that said road be declared located and established as a public highway, in accordance therewith; full record thereof to be made in the County Road Record and Plat, as Road No....., and the Trustees of Quindaro Township be notified to cause the same to be opened for public travel.

Highway Commission Notified February 8th, 1956

I CERTIFY, that the foregoing is a complete record of the location and establishment of said road No....., as required by law to be made, and that the same was recorded on the 7th day of February, 1956

James H. Brown
County Clerk.
Mary Kelley-Deputy

ROAD RECORD

Acme Bindery Co. 8057

Road No. _____
BE IT REMEMBERED, That on the 14th day of February, 1966, a Road Petition signed by William H. Bishop and 12 others, was presented to the Board of County Commissioners of Wyandotte County, Kansas, praying for Location of a certain road, described as follows, to-wit:

PETITION

The north 1,000 feet of 63rd Street as platted in Bishop Addition in Wyandotte County, Kansas

SAID PETITION was accompanied with Bond, as required by law, signed by _____ as principal, and _____ as sureties, in the penal sum of _____ DOLLARS, (\$ _____)

BOND

WE, The undersigned, owning land along the line of the _____ road described in the accompanying petition, hereby relinquish all claim of damage that we might have, either as owner or agent, by reason of land to be appropriated as right of way for said road, and waive notice to land owners, provided by law, and donate the land for right of way for said road through the lands, a description of which is placed opposite our several names:

Relinquishment of Claim for Damages

NAMES	Owner or Agent	DESCRIPTION	S	T	R	Total Number of Acres in Description
Paul F. Rahija Jim De Luca Jack Tucker Red Gosney Willie R. Burton Robert H. Newlin Tom Miller Mrs. M. R. Bishop Ralph F. Bodam Hattie E. Glenn Herbert Benskin Jay V. Farris						

I, _____ one of the petitioners on the Petition herewith submitted, do hereby certify that all of the resident land owners owning land along the line of the road described therein have signed the within relinquishment except: _____


Signed: _____
 One of the Petitioners.

WYANDOTTE COUNTY, KANSAS

WHEREUPON, said bond was approved by the Board, and it appearing to the satisfaction of the Board, that the law had been substantially complied with, it was ordered, that Cordell D. Meeks, Albert J. Sachen and Peter J. Matson be appointed viewers of the proposed road, and that they meet in conjunction with the County Surveyor, at the Site of Viewing in Wyandotte Township, on the 18th day of April, 1966, and proceed to view and lay out said road, according to law, giving to all parties a hearing, and make due report of their proceedings to the County Board.

Appointment of Viewers

AFTERWARDS, TO-WIT: On the 10th day of March, 1966, James L. Conroy



LEGAL NOTICE
State of Kansas
Wyandotte County
Take notice that a legal petition signed by William J. Bishop and other householders of Wyandotte Township, in said County, has been presented to the Board of County Commissioners, praying for the location of a road, as follows, viz: The north 1,000 feet of North 63rd Street as platted in Bishop's Add.

Board his certificate, under seal, setting forth, that pursuant to law he had caused public notice of said proposed road to be published in The Wyandotte Echo (a weekly newspaper, published in Kansas City, Kansas,) for two consecutive weeks and that said notice was so published in said newspaper, on the 18th day of March, 1966, the 25th day of March, 1966, and the day of March, 1966, and also caused similar notices to be posted to public view upon the bulletin board in his office from March 10th, 1966, to April 21, 1966, and similar notices to be publicly posted in the following places, to-wit: Meeting Room 7 & County Garage Township from 3-18, 1966, to 4-21-66 at in Wyandotte Township from 19, 19, at in Township from 19, 19, at in Township and had also caused record of same to be made in the County Commissioner's

PROOF OF PUBLIC NOTICE

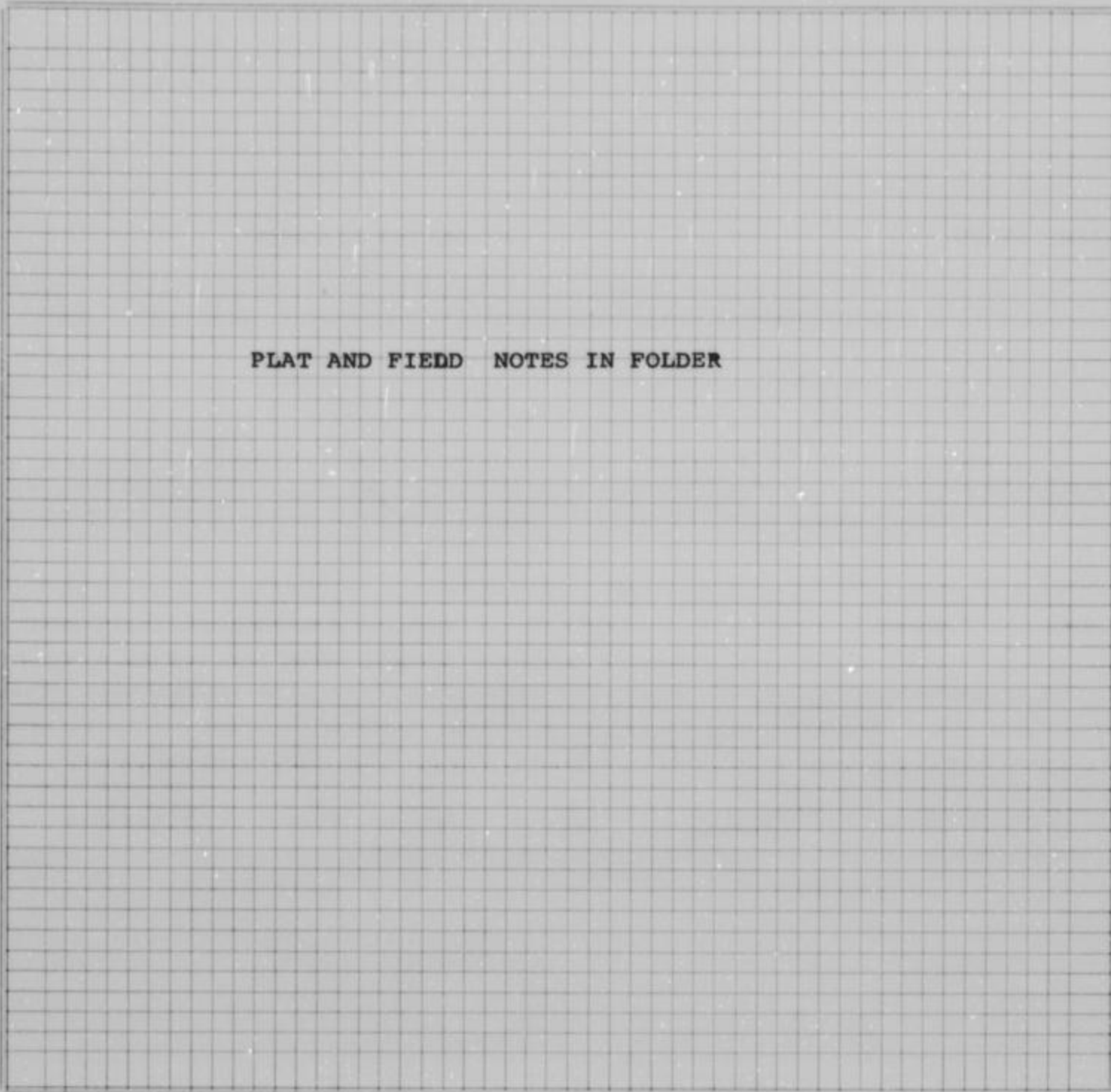
ALSO, upon said 18th day of April, 1966, Thomas F. Lally County Surveyor presented to said County Board, his report of survey of said proposed road, plat and field notes, in words and figures as follows, to-wit:

County Surveyor's Report and Field Notes

Pursuant to the order of the Board, I met with Cordell D. Meeks, Albert J. Sachen and Peter J. Matson viewers, at the Site of View in Wyandotte Township, on the 8th day of April, 1966, and under the direction of said viewers, proceeded to survey said road as petitioned for, conspicuously marking the same throughout, and noting the courses and distances, and I do hereby certify that the following is a correct return of the survey of said road, and plat of the same, to-wit:

The North 1,000 feet of North 63rd Street as platted in Bishop's Addition.

Acme Binding Co. 1957



PLAT AND FIEEDD NOTES IN FOLDER

County Surveyor's Plat and Field Notes

Field Notes

ALSO, upon said 21st day of April, 1966, said Cordell D. Meeks, Albert J. Sachen and Peter J. Matson, Viewers, presented to said County Board their several reports, as follows, to-wit:

"Pursuant to Commissioners' Notice, we met at the Site of Viewing in Wyandotte Township, on the 8th day of April, 1966, and taking to our assistance and _____, as chain carriers, and _____ as marker, proceeded to view the route of the road petitioned for, which was surveyed under our direction by Thomas F. Lally County Surveyor, the field notes and plat of which survey are hereto attached and form part of this report, and after careful deliberation we are of the opinion that said road is practicable, and of public utility, and recommend that it be granted, as located and surveyed, and that it be established and opened 50 feet wide."

Viewers' Report of View and Survey

NOTICE SENT TO HIGHWAY COMMISSION, APRIL 25, 1966

WYANDOTTE COUNTY, KANSAS

Viewers' Report of Damages Claimed and Awarded

And further report that the following is a complete list of the names of all persons (Owners, Agents or Guardians) who filed claims with us for damages or compensation, (which said claims are herewith submitted), by reason of the location and establishment of said proposed road and the amount awarded to each, by us, to-wit:

NAMES	Owner, Agent or Guardian	FRACTIONAL PART	Sec.	Twp.	R'ng	Acres Appropriated	Am't Claimed	Am't Awarded by Viewers	Commissioners Revision
NO CLAIMS FILED					NO CLAIMS ALLOWED				

Petitioner's Affidavit of Service of Notice

ALSO, upon said day of, 19....., there was presented to said County Board, the affidavit of one of the petitioners aforesaid, setting forth that due notice of the of said proposed road, together with date of meeting of the Viewers, as per published notice of County Clerk, had been served upon each of the persons noted below, who, as Owners, Agents, or Guardians were all the persons through whose premises said road is proposed to be located, except those who have signed Relinquishment, to-wit:

Date When Notice Was Served	NAME OF PERSON	Owner, Agent or Guardian	FRACTIONAL PART	Sec.	Twp.	Range	REMARKS

Final Order of Board of County Commissioners

WHEREUPON, on the 21st day of April 1966, the following action thereon was had by said Board of County Commissioners, to-wit:

Upon due consideration, no legal objection having been offered against the establishment of said road, and believing the same to be of public utility, it is ORDERED: that the Viewers' Report of View and Report and Plat of Survey be adopted, and that said road be declared located and established as a public highway, in accordance therewith; full record thereof to be made in the County Road Record and Plat, as Road No..... and the Trustees of Wyandotte Township be notified to cause the same to be opened for public travel.

NOTICE SENT APRIL 25, 1966 TO J. D. WHITFIELD, TRUSTEE WYANDOTTE TOWNSHIP
 (Wyandotte Township Road Dept.)
 (8115 Riverview, K. C. Kansas)

I CERTIFY, that the foregoing is a complete record of the location and establishment of said road No., as required by law to be made, and that the same was recorded on the 25th day of April 19 66

Mary Kelley-Deputy County Clerk. *James H. Brown*

ROAD RECORD

Acme Bindery Co. 5957

Road No. _____
 BE IT REMEMBERED, That on the 20th day of August, 19⁶⁵, a Road Petition signed by
 Martin Miros and 12 others, was presented to the Board of County Commissioners of
 Wyandotte County, Kansas, praying for Location _____ of a certain road, described as follows, to wit:

PETITION

75th Street Terrace in Miros View, a subdivision of land as
 per the recorded plat in the office of the Register of Deeds office
 in Wyandotte County, Kansas

SAID PETITION was accompanied with Bond, as required by law, signed by _____
 as principal, and _____ and _____ as sureties, in the
 penal sum of _____ DOLLARS, (\$ _____)

BOND

WE, The undersigned, owning land along the line of the _____ road described in the accompanying
 petition, hereby relinquish all claim of damage that we might have, either as owner or agent, by reason of land to be appropri-
 ated as right of way for said road, and waive notice to land owners, provided by law, and donate the land for right of way
 for said road through the lands, a description of which is placed opposite our several names:

Relinquishment
 of Claim
 for Damages

NAMES	Owner or Agent	DESCRIPTION	S	T	R	Total Number of Acres in Description
Everett W. Belt, Sr						
Frank Glatz, Jr.						
Lucien R. Pike						
Robert Green						
W. A. Campbell						
Emma Pearl Bridges						
John L. Bridges						
Mrs John Fahn						
Mrs Robert Gibson						
Mrs J. N. Bevans						
Leo J. Pothetes						
Patricia S. Pothetis						
Samuel P. Dutton						
Allen Stolter						
Lucille Stolte						

I, _____ one of the petitioners on the Petition herewith
 submitted, do hereby certify that all of the resident land owners owning land along the line of the road described therein
 have signed the within relinquishment except: _____

Signed: _____
 One of the Petitioners.

WYANDOTTE COUNTY, KANSAS

WHEREUPON, said bond was approved by the Board, and it appearing to the satisfaction of the Board, that the law had been substantially complied with, it was ordered, that Cordell D. Meeks, Albert J. Sachen and Peter J. Matson

Appointment of Viewers

be appointed viewers of the proposed road, and that they meet in conjunction with the County Surveyor, at the Site of View in Wyandotte Quindaro Township, on the 10th day of June, 1966, and proceed to view and lay out said road,

and parties a hearing, and make due report of their proceedings to the County Board.

THE WYANDOTTE ECHO

LEGAL NOTICES

ROAD NOTICE

State of Kansas, Wyandotte County, ss.
 To Whom It May Concern:
 Take notice, that a legal petition signed by Martin Miros and other householders of Quindaro Township, in said County, has been presented to the Board of County Commissioners, praying for the location of a road, as follows, viz:
 North 75th Street Terrace in Miros View, a subdivision of land as per the recorded plat in the office of the Register of Deeds office in Wyandotte County, Kansas.
 And that said Board has appointed Cordell D. Meeks, Albert J. Sachen and Peter J. Matson viewers, who will meet at the point of beginning of said road, as petitioned for on the 10th day of June, 1966, and proceed to view said road, as the law directs, at which time and place all persons interested may attend and have a hearing. In case said viewers fail to meet on the day designated, they may meet on the following day as provided by law, without further notice.
 Witness my hand and the official seal of said County, this 11th day of May, 1966.
 JAMES L. CONROY,
 County Clerk.
 (Seal) (Print Published May 25, 1966)
 St. The Wyandotte Echo-1-27-66.

On the 12th day of May, 1966, James L. Conroy

Board his certificate, under seal, setting forth, that pursuant to law he had caused public notice of said proposed road to be published in The Wyandotte Echo (a weekly newspaper, published in Kansas City, Kansas,) for two consecutive weeks and that said notice was so published in said newspaper, on the 20th day of May, 1966, the 27th day of May, 1966, and the day of May, 1966, and also caused similar notices to be posted to public view upon the bulletin board in his office from May 12th 1966, to June 10th, 1966, and similar notices to be publicly posted in the following places, to-wit: from 4/12 1966, to 6/10 1966, at in Quindaro Township from 19, 19, at in Township from 19, 19, at in Township and had also caused record of same to be made in the County Commissioner's

PROOF OF PUBLIC NOTICE

Record, Volume "G-1" page "

ALSO, upon said 13th day of June, 1966 Thomas F. Lally County Surveyor presented to said County Board, his report of survey of said proposed road, plat and field notes, in words and figures as follows, to-wit:

County Surveyor's Report and Field Notes

Pursuant to the order of the Board, I met with Cordell D. Meeks, Albert J. Sachen and Peter J. Matson viewers, at the Site of View in Quindaro Township, on the 10th day of June, 1966, and under the direction of said viewers, proceeded to survey said road as petitioned for, conspicuously marking the same throughout, and noting the courses and distances, and I do hereby certify that the following is a correct return of the survey of said road, and plat of the same, to-wit:

North 75th Street Terrace in Miros View, a Subdivision of land as per the recorded plat in the office of the Register of Deeds office in Wyandotte County, Kansas

ROAD RECORD

427

Acme Bindery Co. 5057

PLAT AND FIELD NOTES IN FOLDER

County
Surveyor's
Plat and
Field Notes

Field Notes

ALSO, upon said 16th day of June, 1966, said Cordell D. Meeks, Albert M. Sachen
and Peter J. Matson, Viewers, presented to said County Board their several reports, as follows, to-wit:
"Pursuant to Commissioners' Notice, we met at the Site of View in Quindaro
Township, on the 10th day of June, 1966, and taking to our assistance
and _____, as chain carriers, and _____ as marker, proceeded
to view the route of the road petitioned for, which was surveyed under our direction by Thomas F. Lally
County Surveyor, the field notes and plat of which survey are hereto attached and form part of this report, and after careful
deliberation we are of the opinion that said road is practicable, and of public utility, and recommend that it be granted, as
located and surveyed, and that it be established and opened 50 feet wide."

Viewers' Report
of View and
Survey

NOTICE SENT TO : Stanley Fratzell-Chairman Highway Commission
% Robert Armstrong-Road Superintendent Quindaro
Township----- June 17, 1966

ROAD RECORD

427

Acme Bindery Co. - 8057

PLAT AND FIELD NOTES IN FOLDER

County
Surveyor's
Plat and
Field Notes

Field Notes

ALSO, upon said 16th day of June, 1966, said Cordell D. Meeks, Albert M. Sachen
and Peter J. Matson, Viewers, presented to said County Board their several reports, as follows, to-wit:
"Pursuant to Commissioners' Notice, we met at the Site of View in Quindaro
Township, on the 10th day of June, 1966, and taking to our assistance
and _____, as chain carriers, and _____ as marker, proceeded
to view the route of the road petitioned for, which was surveyed under our direction by Thomas F. Lally
County Surveyor, the field notes and plat of which survey are hereto attached and form part of this report, and after careful
deliberation we are of the opinion that said road is practicable, and of public utility, and recommend that it be granted, as
located and surveyed, and that it be established and opened 50 feet wide."

Viewers' Report
of View and
Survey

NOTICE SENT TO : Stanley Fratzell-Chairman Highway Commission
% Robert Armstrong-Road Superintendent Quindaro
Township----- June 17, 1966

WYANDOTTE COUNTY, KANSAS

Viewers' Report of Damages Claimed and Awarded

And further report that the following is a complete list of the names of all persons (Owners, Agents or Guardians) who filed claims with us for damages or compensation, (which said claims are herewith submitted), by reason of the location and establishment of said proposed road and the amount awarded to each, by us, to-wit:

NAMES	Owner, Agent or Guardian	FRACTIONAL PART	Sec.	Twp.	R'ng	Acres Appropriated	Am't Claimed	Am't Awarded by Viewers	Commissioners Revision
NO CLAIMS FILED					NO CLAIMS PAID				

Petitioner's Affidavit of Service of Notice

ALSO, upon said day of, 19....., there was presented to said County Board, the affidavit of one of the petitioners aforesaid, setting forth that due notice of the of said proposed road, together with date of meeting of the Viewers, as per published notice of County Clerk, had been served upon each of the persons noted below, who, as Owners, Agents, or Guardians were all the persons through whose premises said road is proposed to be located, except those who have signed Relinquishment, to-wit:

Date When Notice Was Served	NAME OF PERSON	Owner, Agent or Guardian	FRACTIONAL PART	Sec.	Twp.	Range	REMARKS

Final Order of Board of County Commissioners

WHEREUPON, on the 16th day of June, 1966, the following action thereon was had by said Board of County Commissioners, to-wit:

Upon due consideration, no legal objection having been offered against the establishment of said road, and believing the same to be of public utility, it is ORDERED: that the Viewers' Report of View and Report and Plat of Survey be adopted, and that said road be declared located and established as a public highway, in accordance therewith; full record thereof to be made in the County Road Record and Plat, as Road No., and the Trustees of Quindaro Township be notified to cause the same to be opened for public travel.

NOTICE SENT TO HIGHWAY COMMISSION, JUNE 17, 1966.

I CERTIFY, that the foregoing is a complete record of the location and establishment of said road No., as required by law to be made, and that the same was recorded on the 17th day of June, 1966.

BY: Mary Kelley-Deputy
 James H. Brown County Clerk.

ROAD RECORD

Acme Bindery Co. 8957

Road No. _____
BE IT REMEMBERED, That on the 15th day of November, 19 65, a Road Petition signed by
 Floyd E. Graham and 12 others, was presented to the Board of County Commissioners of
 Wyandotte County, Kansas, praying for Location _____ of a certain road, described as follows, to-wit:

PETITION

South of Edith on 70th Street extended approximately 135 feet
 as platted

SAID PETITION was accompanied with Bond, as required by law, signed by _____
 as principal, and _____ and _____ as sureties, in the
 penal sum of _____ DOLLARS, (\$ _____.)

BOND

WE, The undersigned, owning land along the line of the _____ road described in the accompanying
 petition, hereby relinquish all claim of damage that we might have, either as owner or agent, by reason of land to be approp-
 riated as right of way for said road, and waive notice to land owners, provided by law, and donate the land for right of way
 for said road through the lands, a description of which is placed opposite our several names:

Relinquishment
 of Claim
 for Damages

NAMES	Owner or Agent	DESCRIPTION	S	T	R	Total Number of Acres in Description
Roger Graham Mrs Harvey Sessions Mrs Melvin Travis Mrs Ronald Peacher Doyle G. Nickels Ron Thistlethwaite George A. Magenheimer T. F. Husted Mrs John R. Braden John Y Harrison Donald R. Trammell Donald L. Woodford						

I, _____ one of the petitioners on the Petition herewith
 submitted, do hereby certify that all of the resident land owners owning land along the line of the road described therein
 have signed the within relinquishment except: _____

Signed: _____
 One of the Petitioners.

WYANDOTTE COUNTY, KANSAS

WHEREUPON, said bond was approved by the Board, and it appearing to the satisfaction of the Board, that the law had been substantially complied with, it was ordered, that Cordell D. Meeks, Albert J. Sachen and Peter J. Matson be appointed viewers of the proposed road, and that they meet in conjunction with the County Surveyor, at the Site of Viewing in Quindaro Township, on the 10th day of June, 1966, and proceed to view and lay out said road, according to law, giving to all parties a hearing, and make due report of their proceedings to the County Board.

Appointment of Viewers

AFTERWARDS, TO-WIT: On the 12 day of May, 1966, James L. Conroy

ROAD NOTICE
State of Kansas, Wyandotte County, ss.
To Whom It May Concern:
Take notice, that a legal petition signed by Floyd E. Graham and other householders of Quindaro Township, in said County, has been presented to the Board of County Commissioners, praying for the location of a road, as follows, viz: Beginning south of Edith on 70th Street, extended approximately 135 feet as platted, Valley Forge Annex.
And that said Board has appointed Cordell D. Meeks, Albert J. Sachen and Peter J. Matson viewers, who will meet at the point of beginning of said road, as petitioned for on the 10th day of June, 1966, and proceed to view said road, as the law directs, at which time and place all persons interested may attend and have a hearing. In case said viewers fail to meet on the day designated, they may meet on the following day, as provided by law, without further notice.
Witness my hand and the official seal of said County, this 12th day of May, 1966.
JAMES L. CONROY, County Clerk.
(Seal)
(First Published May 25, 1966)
St. Joe Wyandotte Echo-27-66.

PROOF OF PUBLIC NOTICE

board his certificate, under seal, setting forth, that pursuant to law he had caused public notice of said proposed road to be published in The Wyandotte Echo (a weekly newspaper, published in Kansas City, Kansas,) for two consecutive weeks and that said notice was so published in said newspaper, on the 20th day of May, 1966, the 27th day of May, 1966, and the day of May, 1966, and also caused similar notices to be posted to public view upon the bulletin board in his office from May 12th, 1966, to June 16th, 1966, and similar notices to be publicly posted in the following places, to-wit: from 5/12, 1966, 6/16, 1966, at in Quindaro Township from 19, 19, at in Township from 19, 19, at in Township and had also caused record of same to be made in the County Commissioner's

Records, volume "G-1" page "....."

ALSO, upon said 13th day of June, 1966, Thomas F. Lally County Surveyor presented to said County Board, his report of survey of said proposed road, plat and field notes, in words and figures as follows, to-wit:

County Surveyor's Report and Field Notes

Pursuant to the order of the Board, I met with Cordell D. Meeks, Albert J. Sachen and Peter J. Matson viewers, at the Site of View in Quindaro Township, on the 10th day of June, 1966, and under the direction of said viewers, proceeded to survey said road as petitioned for, conspicuously marking the same throughout, and noting the courses and distances, and I do hereby certify that the following is a correct return of the survey of said road, and plat of the same, to-wit:

South of Edith on 70th Street extended approximately 135 feet as platted Valley Forge Annex.

ROAD RECORD

Arno Bindery Co. 5057

PLAT AND FIELD NOTES IN FOLDER

County
Surveyor's
Plat and
Field Notes

Field Notes

ALSO, upon said 16th day of June, 1966, said Commissioners Meeks., Sachen and Matson, Viewers, presented to said County Board their several reports, as follows, to-wit:

"Pursuant to Commissioners' Notice, we met at the Site of View in Quindaro Township, on the 10th day of June, 1966, and taking to our assistance and _____ as chain carriers, and _____ as marker, proceeded to view the route of the road petitioned for, which was surveyed under our direction by Thomas F. Lally County Surveyor, the field notes and plat of which survey are hereto attached and form part of this report, and after careful deliberation we are of the opinion that said road is practicable, and of public utility, and recommend that it be granted, as located and surveyed, and that it be established and opened 50 feet wide."

Viewers' Report
of View and
Survey

NOTICE SENT TO HIGHWAY COMMISSION: JUNE 17, 1966
Stanley Fratzel-Trustee Quindaro Township
5031 Welborn Lane, Kansas City, Kansas
Att: Road Superintendent.

WYANDOTTE COUNTY, KANSAS

Viewers' Report of Damages Claimed and Awarded

And further report that the following is a complete list of the names of all persons (Owners, Agents or Guardians) who filed claims with us for damages or compensation, (which said claims are herewith submitted), by reason of the location and establishment of said proposed road and the amount awarded to each, by us, to-wit:

NAMES	Owner, Agent or Guardian	FRACTIONAL PART	Sec.	Twp.	R'ng	Acres Appropriated	Am't Claimed	Am't Awarded by Viewers	Commissioners Revision
NO CLAIMS FILED					NO CLAIMS PAID				

Petitioner's Affidavit of Service of Notice

ALSO, upon said day of, 19....., there was presented to said County Board, the affidavit of one of the petitioners aforesaid, setting forth that due notice of the of said proposed road, together with date of meeting of the Viewers, as per published notice of County Clerk, had been served upon each of the persons noted below, who, as Owners, Agents, or Guardians were all the persons through whose premises said road is proposed to be located, except those who have signed Relinquishment, to-wit:

Date When Notice Was Served	NAME OF PERSON	Owner, Agent or Guardian	FRACTIONAL PART	Sec.	Twp.	Range	REMARKS

Final Order of Board of County Commissioners

WHEREUPON, on the 16th day of June, 1966., the following action thereon was had by said Board of County Commissioners, to-wit:

Upon due consideration, no legal objection having been offered against the establishment of said road, and believing the same to be of public utility, it is ORDERED: that the Viewers' Report of View and Report and Plat of Survey be adopted, and that said road be declared located and established as a public highway, in accordance therewith; full record thereof to be made in the County Road Record and Plat, as Road No....., and the Trustees of Quindaro Township be notified to cause the same to be opened for public travel.

NOTICE SENT JUNE 17, 1966

I CERTIFY, that the foregoing is a complete record of the location and establishment of said road No....., as required by law to be made, and that the same was recorded on the 17th day of June, 1966.

By: *James H. Brown* County Clerk.
Mary Kelley-Deputy

ROAD RECORD

Acme Bindery Co. 8057

Road No.

BE IT REMEMBERED, That on the 25th day of May, 1966, a Road Petition signed by Byron C. Cohen and 13 others, was presented to the Board of County Commissioners of Wyandotte County, Kansas, praying for Location of a certain road, described as follows, to wit:

Beginning at Everett Avenue, a street 325 feet in length, and Oakland Drive, 275 feet in length as shown on the recorded plat of Tonkawa Village, Wyandotte County, Kansas.

PETITION

SAID PETITION was accompanied with Bond, as required by law, signed by as principal, and and as sureties, in the penal sum of DOLLARS, (\$.....)

BOND

WE, The undersigned, owning land along the line of the road described in the accompanying petition, hereby relinquish all claim of damage that we might have, either as owner or agent, by reason of land to be appropriated as right of way for said road, and waive notice to land owners, provided by law, and donate the land for right of way for said road through the lands, a description of which is placed opposite our several names:

Relinquishment of Claim for Damages

NAMES	Owner or Agent	DESCRIPTION	S	T	R	Total Number of Acres in Description
Thomas J. Rowland A. V. Wheat Elezebeth Kobets Linda Zimmer Jamie Brady M. A. Vogrin Nelsoline Rively Ruth Brownfield Lucille Jones Helen Schafer Alberta Irwin Cherre Miller John W. Cunningham						

I, one of the petitioners on the Petition herewith submitted, do hereby certify that all of the resident land owners owning land along the line of the road described therein have signed the within relinquishment except:

Signed:
One of the Petitioners.

WYANDOTTE COUNTY, KANSAS

Appointment of Viewers

WHEREUPON, said bond was approved by the Board, and it appearing to the satisfaction of the Board, that the law had been substantially complied with, it was ordered, that Cordell D. Meeks, Albert J. Sachen and Peter J. Matson be appointed viewers of the proposed road, and that they meet in conjunction with the County Surveyor, at the site of Survey in Wyandotte Township, on the 1st day of July, 19 66., and proceed to view and lay out said road, according to law, giving to all parties a hearing, and make due report of their proceedings to the County Board.

THE WYANDOTTE ECHO

on the 2nd day of June, 1966, James L. Conroy Board his certificate, under seal, setting forth, that pursuant to law he had caused public notice of said proposed road to be published in The Wyandotte Echo

LEGAL NOTICES

ROAD NOTICE

State of Kansas, Wyandotte County, ss. To Whom It May Concern: Take notice, that a legal petition signed by Byron C. Cohen, Assistant Secretary of Four Bee & L. Co., Inc., and other householders of Wyandotte Township in said County, has been presented to the Board of County Commissioners, praying for the location of roads, as follows, viz: Everett Avenue, a street 325 feet in length and Oakland Drive, a street 275 feet in length as shown on the recorded plat of Tonkawa Village. And that said Board has appointed Cordell D. Meeks, Albert J. Sachen and Peter J. Matson viewers, who will meet at the point of beginning of said roads, as petitioned for on the 1st day of July, 1966, and proceed to view said roads, as the law directs, at which time and place all persons interested may attend and have a hearing. In case said viewers fail to meet on the day designated, they may meet on the following day, as provided by law, without further notice. Witness my hand and the official seal of said County, this 2nd day of June, 1966.

(a weekly newspaper, published in Kansas City, Kansas, Kansas,) for two consecutive weeks and that said notice was so published in said newspaper, on the 10th day of June 1966, the 17th day of June, 19 66, and the day of June, 19 66, and also caused similar notices to be posted to public view upon the bulletin board in his office from June 2, 19 66, to July 14, 19 66, and similar notices to be publicly posted in the following places, to-wit: from 6-2- 19 66, to-7, 14 19 66, at in Wyandotte Township from 19, 19, at in Township from 19, 19, at in Township and had also caused record of same to be made in the County Commissioner's

PROOF OF PUBLIC NOTICE

Record (Seal) JAMES L. CONROY, County Clerk. (First Published June 19, 1966) in The Wyandotte Echo 6-17-66. day of July, 19 66, Thomas F. Lally County Surveyor

County Surveyor's Report and Field Notes


presented to said County Board, his report of survey of said proposed road, plat and field notes, in words and figures as follows, to-wit:

Pursuant to the order of the Board, I met with Cordell D. Meeks, Albert J. Sachen and Peter J. Matson viewers, at the Site of View in Wyandotte Township, on the 1st day of July, 19 66, and under the direction of said viewers, proceeded to survey said road as petitioned for, conspicuously marking the same throughout, and noting the courses and distances, and I do hereby certify that the following is a correct return of the survey of said road, and plat of the same, to-wit:

Everett Avenue, a street 325 feet in length and Oakland Drive. a street 275 feet in length as shown on the recorded plat of Tonkawa Village.

ROAD RECORD

Acme Bindery Co. 5057



PLAT AND FIELD NOTES IN FOLDER

 County
 Surveyor's
 Plat and
 Field Notes

 Field Notes

ALSO, upon said 14th day of July, 1966, said Cordell D. Meeks, Albert J. Sachen and Peter J. Matson, Viewers, presented to said County Board their several reports, as follows, to-wit:

"Pursuant to Commissioners' Notice, we met at the Site of View in Wyandotte Township, on the 1st day of July, 1966, and taking to our assistance and _____, as chain carriers, and _____ as marker, proceeded to view the route of the road petitioned for, which was surveyed under our direction by Thomas F. Lally County Surveyor, the field notes and plat of which survey are hereto attached and form part of this report, and after careful deliberation we are of the opinion that said road is practicable, and of public utility, and recommend that it be granted, as located and surveyed, and that it be established and opened 50 feet wide."

 Viewers' Report
 of View and
 Survey

WYANDOTTE COUNTY, KANSAS

Viewers' Report of Damages Claimed and Awarded

And further report that the following is a complete list of the names of all persons (Owners, Agents or Guardians) who filed claims with us for damages or compensation, (which said claims are herewith submitted), by reason of the location and establishment of said proposed road and the amount awarded to each, by us, to-wit:

NAMES	Owner, Agent or Guardian	FRACTIONAL PART	Sec.	Twp.	R'ng	Acres Appropriated	Am't Claimed	Am't Awarded by Viewers	Commissioners Revision
NO CLAIMS FILED			NO CLAIMS PAID						

Petitioner's Affidavit of Service of Notice

ALSO, upon said day of, 19....., there was presented to said County Board, the affidavit of one of the petitioners aforesaid, setting forth that due notice of the of said proposed road, together with date of meeting of the Viewers, as per published notice of County Clerk, had been served upon each of the persons noted below, who, as Owners, Agents, or Guardians were all the persons through whose premises said road is proposed to be located, except those who have signed Relinquishment, to-wit:

Date When Notice Was Served	NAME OF PERSON	Owner, Agent or Guardian	FRACTIONAL PART	Sec.	Twp.	Range	REMARKS

Final Order of Board of County Commissioners

WHEREUPON, on the 14th day of July, 1966, the following action thereon was had by said Board of County Commissioners, to-wit:

Upon due consideration, no legal objection having been offered against the establishment of said road, and believing the same to be of public utility, it is ORDERED: that the Viewers' Report of View and Report and Plat of Survey be adopted, and that said road be declared located and established as a public highway, in accordance therewith; full record thereof to be made in the County Road Record and Plat, as Road No....., and the Trustees of Wyandotte Township be notified to cause the same to be opened for public travel.

NOTICE SENT TO ROAD COMMISSION OF WYANDOTTE TOWNSHIP
 JULY 14, 1966-J.D. Whitfield-Trustee and
 Leo Barber-Road Overseer.

I CERTIFY, that the foregoing is a complete record of the location and establishment of said road No....., as required by law to be made, and that the same was recorded on the 14 day of July, 1966

by: *James Kelley*
 James Kelley-Deputy County Clerk.

ROAD RECORD

Acme Bindery Co. 2057

Road No. _____
BE IT REMEMBERED, That on the 3RD day of June, 19 66, a Road Petition signed by Ronnie Seaton and 13 others, was presented to the Board of County Commissioners of Wyandotte County, Kansas, praying for Location of a certain road, described as follows, to-wit:

PETITION

Beginning at Klamm Road, Osage Avenue and South 77th Terrace in Heritage Addition, a subdivision of land in Wyandotte County Kansas.

SAID PETITION was accompanied with Bond, as required by law, signed by _____ as principal, and _____ and _____ as sureties, in the penal sum of _____ DOLLARS, (\$ _____.)

BOND

WE, The undersigned, owning land along the line of the _____ road described in the accompanying petition, hereby relinquish all claim of damage that we might have, either as owner or agent, by reason of land to be appropriated as right of way for said road, and waive notice to land owners, provided by law, and donate the land for right of way for said road through the lands, a description of which is placed opposite our several names:

Relinquishment
of Claim
for Damages

NAMES	Owner or Agent	DESCRIPTION	S	T	R	Total Number of Acres in Description
Ron L. Seaton Muriel A. Seaton Mr & Mrs Wallis Calvert Mr. & Mrs Jack H. Johnson Mr & Mrs W. Evans Mr & Mrs Suhie Wood Bert N. King R. M. Sterk F. B. Barnett Paul Serwon, Sr. Kathryn Masoner John E. Eatamp Frances Rodenbeck D, H. Mellenruch						

I, _____ one of the petitioners on the Petition herewith submitted, do hereby certify that all of the resident land owners owning land along the line of the road described therein have signed the within relinquishment except: _____

Signed: _____
One of the Petitioners.

WYANDOTTE COUNTY, KANSAS

WHEREUPON, said bond was approved by the Board, and it appearing to the satisfaction of the Board, that the law had been substantially complied with, it was ordered, that Commissioners Cordell D. Meeks, Albert J. Sachen

Appointment of Viewers

Peter J. Matson be appointed viewers of the proposed road, and that they meet in conjunction with the County Surveyor, at the Site of Viewing in Wyandotte Township, on the 8th day of July, 1966, and proceed to view and lay out said road, according to law, and parties a hearing, and make due report of their proceedings to the County Board.

LEGAL NOTICES
SALE NOTICE
State of Kansas, Wyandotte County, ss. To Whom It May Concern: Take notice, that a legal petition signed by Roanite L. Beaton and other householders of Wyandotte Township, in said County, has been presented to the Board of County Commissioners, praying for the location of roads, as follows, viz: Klamm Road, Osage Avenue and South 77th Terrace in Heritage Addition, a subdivision of land in Wyandotte County, Kansas. And that said Board has appointed Cordell D. Meeks, Albert J. Sachen and Peter J. Matson viewers, who will meet at the point of beginning of said roads, as petitioned for on the 8th day of July, 1966, and proceed to view said roads, as the law directs, at which time and place all persons interested may attend and have a hearing. In case said viewers fail to meet on the day designated, they may meet on the following day, as provided by law, without further notice. Witness my hand and the official seal of said County, this 8th day of June, 1966. JAMES L. CONROY, County Clerk. (Seal) (First Published June 1, 1966) St. The Wyandotte Echo-1-24-66.

PROOF OF PUBLIC NOTICE

On the 9th day of June, 1966, James L. Conroy County Clerk presented to said Board his certificate, under seal, setting forth, that pursuant to law he had caused public notice of said proposed road to be published in The Wyandotte Echo (a weekly newspaper, published in Kansas City, Kansas, Kansas,) for two consecutive weeks and that said notice was so published in said newspaper, on the 17th day of June, 1966, the 24th day of June, 1966, and the day of June, 1966, and also caused similar notices to be posted to public view upon the bulletin board in his office from June 9th, 1966, to July 23, 1966, and similar notices to be publicly posted in the following places, to-wit: from 6-9-66 to 7-23-66, at in Wyandotte Township from 19, 19, at in Township from 19, 19, at in Township and had also caused record of same to be made in the County Commissioner's

Record, Volume "G-1" page "....."

ALSO, upon said 21st day of July, 1966, Thomas F. Lally County Surveyor presented to said County Board, his report of survey of said proposed road, plat and field notes, in words and figures as follows, to-wit:

County Surveyor's Report and Field Notes

Pursuant to the order of the Board, I met with Cordell D. Meeks, Albert J. Sachen and Peter J. Matson viewers, at the Site of View in Wyandotte Township, on the 8th day of July, 1966, and under the direction of said viewers, proceeded to survey said road as petitioned for, conspicuously marking the same throughout, and noting the courses and distances, and I do hereby certify that the following is a correct return of the survey of said road, and plat of the same, to-wit:

Klamm Road, Osage Avenue and South 77th Terrace in Heritage Addition, a subdivision of land in Wyandotte County, Kansas.

ROAD RECORD

439

Armo Bindery Co. 1957

PLAT AND FIELD NOTES IN FOLDER

County
Surveyor's
Plat and
Field Notes

Field Notes

ALSO, upon said 28th day of July, 1966, said Cordell D. Meeks, Albert J. Sachse and Peter J. Matson, Viewers, presented to said County Board their several reports, as follows, to-wit:

"Pursuant to Commissioners' Notice, we met at the site of view in Wyandotte Township, on the 8th day of July, 1966, and taking to our assistance and _____ as chain carriers, and _____ as marker, proceeded to view the route of the road petitioned for, which was surveyed under our direction by Thomas F. Lally, County Surveyor, the field notes and plat of which survey are hereto attached and form part of this report, and after careful deliberation we are of the opinion that said road is practicable, and of public utility, and recommend that it be granted, as located and surveyed, and that it be established and opened 50 feet wide."

Viewers' Report
of View and
Survey

NOTICE SENT TO HIGHWAY COMMISSION, JULY 28, 1966

WYANDOTTE COUNTY, KANSAS

Viewers' Report of Damages Claimed and Awarded

And further report that the following is a complete list of the names of all persons (Owners, Agents or Guardians) who filed claims with us for damages or compensation, (which said claims are herewith submitted), by reason of the location and establishment of said proposed road and the amount awarded to each, by us, to-wit:

NAMES	Owner, Agent or Guardian	FRACTIONAL PART	Sec.	Twp.	R'ng	Acres Appropriated	Am't Claimed	Am't Awarded by Viewers	Commissioners Revision
NO CLAIMS FILED					NO CLAIMS PAID				

Petitioner's Affidavit of Service of Notice

ALSO, upon said..... day of....., 19....., there was presented to said County Board, the affidavit of.....one of the petitioners aforesaid, setting forth that due notice of the.....of said proposed road, together with date of meeting of the Viewers, as per published notice of County Clerk, had been served upon each of the persons noted below, who, as Owners, Agents, or Guardians were all the persons through whose premises said road is proposed to be located, except those who have signed Relinquishment, to-wit:

Date When Notice Was Served	NAME OF PERSON	Owner, Agent or Guardian	FRACTIONAL PART	Sec.	Twp.	Range	REMARKS

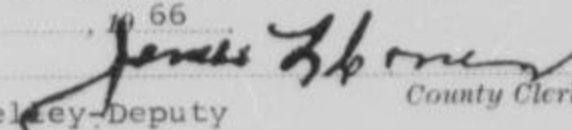
Final Order of Board of County Commissioners

WHEREUPON, on the 28th day of July....., 19 66, the following action thereon was had by said Board of County Commissioners, to-wit:

Upon due consideration, no legal objection having been offered against the establishment of said road, and believing the same to be of public utility, it is ORDERED: that the Viewers' Report of View and Report and Plat of Survey be adopted, and that said road be declared located and established as a public highway, in accordance therewith; full record thereof to be made in the County Road Record and Plat, as Road No....., and the Trustees of Wyandotte Township be notified to cause the same to be opened for public travel.

Notice sent to: J.D. Whitfield, Trustee Wyandotte Township
 4515 State Avenue-Kansas City, Kansas
 Att: Leo Barber-Road Overseer
 July 28, 1966

I CERTIFY, that the foregoing is a complete record of the location and establishment of said road No....., as required by law to be made, and that the same was recorded on the 28th day of July....., 19 66

By:  Deputy County Clerk.

ROAD RECORD

Acme Bindery Co. 1937

Road No. _____

BE IT REMEMBERED, That on the 16th day of November, 1967, a Road Petition signed by Joseph Zweimiller and 14 others, was presented to the Board of County Commissioners of Wyandotte County, Kansas, praying for Vacation of a certain Alley road, described as follows, to-wit:

PETITION

Beginning at the Southwesterly corner of Lot 9 Block 5 Conner City, now Wolcott, in Wyandotte County, Kansas, thence Northwesterly, along the Westerly line of Lots 9 to 15 inclusive in said Block 5, thence Westerly 16 feet to the Northwest corner of Lot 16 Block 5, thence Southeasterly along the Easterly line of Lots 16 to 22 inclusive, Block 5, thence Easterly 16 feet to the beginning; being the alley lying between lots 9 to 15 inclusive and 16 to 22 inclusive in Block 5, Conner City, now Wolcott.

SAID PETITION was accompanied with Bond, as required by law, signed by Joe Zweimiller as principal, and Mrs. Anna Seichepine and Anna Marie Swearegin as sureties, in the penal sum of _____ DOLLARS, (\$ _____)

BOND

WE, The undersigned, owning land along the line of the _____ road described in the accompanying petition, hereby relinquish all claim of damage that we might have, either as owner or agent, by reason of land to be appropriated as right of way for said road, and waive notice to land owners, provided by law, and donate the land for right of way for said road through the lands, a description of which is placed opposite our several names:

Relinquishment of Claim for Damages

NAMES	Owner or Agent	DESCRIPTION	S	T	R	Total Number of Acres in Description
Silvestre C. Hernandez, Jr. Glenn E. Long Pat Wilson Augustine Rosaes Damingo Espinoza Lupe Corovez Isarael Roehn Bill Foster Ed Seichepine Gordon E. Hetzel Calvin Ralen Jesse L. Burniss Elmer J. Logan Bernita Mae Dowkins						

I, _____ one of the petitioners on the Petition herewith submitted, do hereby certify that all of the resident land owners owning land along the line of the road described therein have signed the within relinquishment except: _____

Signed: _____
One of the Petitioners.

WYANDOTTE COUNTY, KANSAS

WHEREUPON, said bond was approved by the Board, and it appearing to the satisfaction of the Board, that the law had been substantially complied with, it was ordered, that Cordell D. Meeks, Albert J. Sachen and Richard F. Walsh be appointed viewers of the proposed road, and that they meet in conjunction with

Appointment of Viewers

the County Surveyor, at the Site of Survey in Prairie Township on the 15th day of March, 1968, and proceed to view and lay out said road,

ROAD NOTICE
State of Kansas, Wyandotte County, ss. To Whom It May Concern: Take notice, that a legal petition signed by Joe Zwisimiller and other householders of Prairie Township in said County, has been presented to the Board of County Commissioners, praying for the vacation of an alley, as follows: vis: Beginning at the Southeasterly corner of Lot 9, Block 5, Conner City, now Wolcott, thence Northwesterly along the Westerly line of Lots 9 to 15 inclusive in said Block 5, thence Westerly 16 feet to the Northwest corner of Lot 16, Block 5, thence Southeasterly along the Easterly line of Lots 16 to 22 inclusive, Block 5, thence Easterly 16 feet to the beginning; being the alley lying between Lots 9 to 15 inclusive and 16 to 22 inclusive in Block 5, Conner City, now Wolcott. And that said Board has appointed Cordell D. Meeks, Albert J. Sachen and Richard F. Walsh viewers, who will meet at the point of beginning of said road, as petitioned for on the 15th day of March, 1968, and proceed to view said road, as the law directs, at which time and place all persons interested may attend and have a hearing. In case said viewers fail to meet on the day designated, they may meet on the following day, as provided by law, without further notice. Witness my hand and the official seal of said County, this 15th day of February, 1968. JAMES L. CONROY, County Clerk. Filed February 21, 1968. The Wyandotte Echo - 2-1-68.

PROOF OF PUBLIC NOTICE

parties a hearing, and make due report of their proceedings to the County Board.

On the 19th day of February, 1968, James L. Conroy

aid Board his certificate, under seal, setting forth, that pursuant to law he had caused public

notice of said proposed road to be published in Wyandotte Echo

(a weekly newspaper, published in Kansas City, Kansas,)

for two consecutive weeks and that said notice was so published in said newspaper,

on the 23rd day of February, 1968, the 1st day of March, 1968, and the day of

1968, and also caused similar notices to be posted to

public view upon the bulletin board in his office from February 19, 1968, to April 4, 1968, and similar notices to be publicly

posted in the following places, to-wit:

from 2-19-1968, 4-4-1968, at in Prairie Township

from 19, 19, at in Township

from 19, 19, at in Township

and had also caused record of same to be made in the County Commissioner's

page " " "

ALSO, upon said 4th day of April, 1968, Norman Holmes County Surveyor presented to said County Board, his report of survey of said proposed road, plat and field notes, in words and figures as follows, to-wit:

County Surveyor's Report and Field Notes

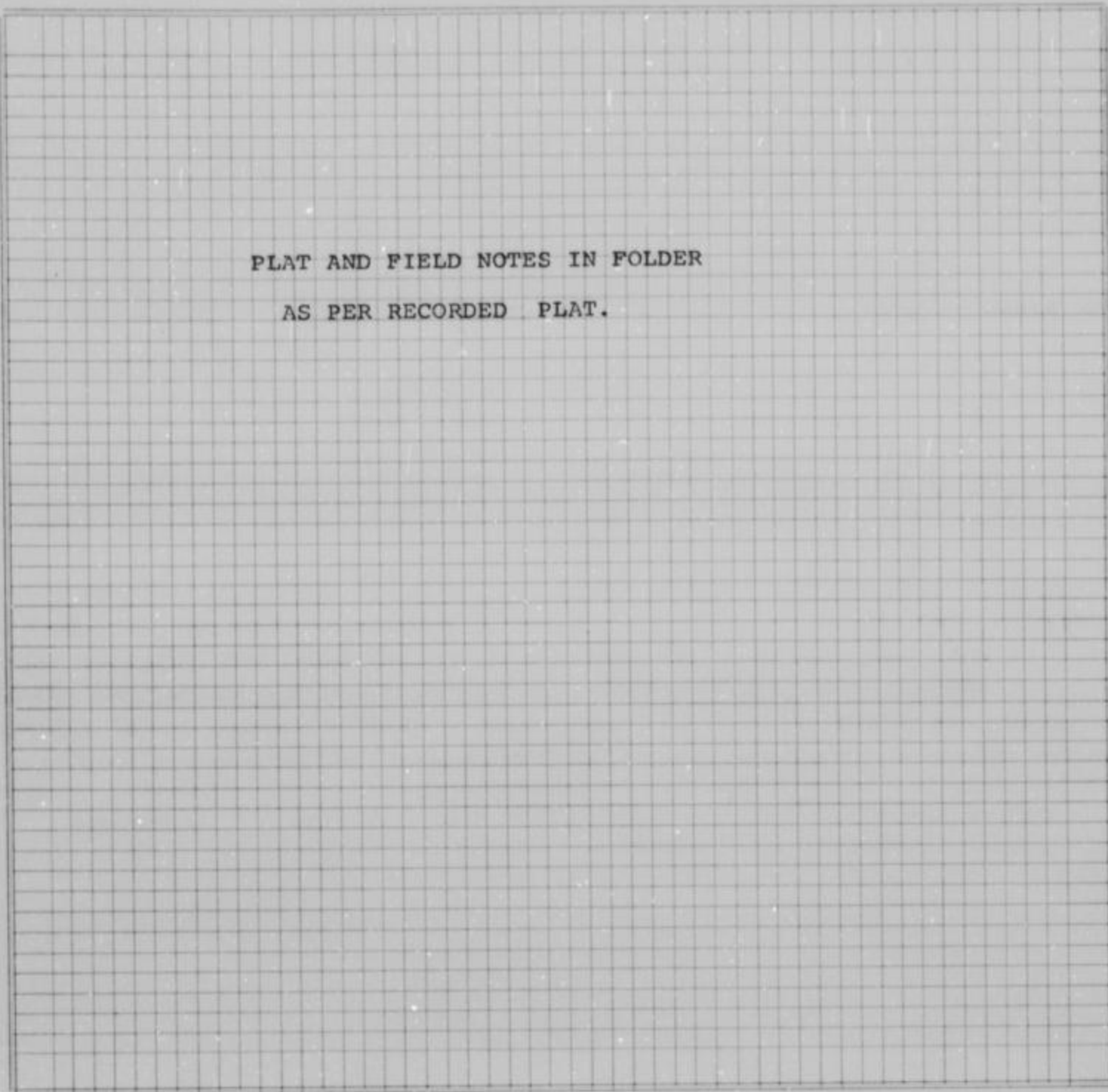
Pursuant to the order of the Board, I met with Commissioners Meeks, Sachen and Commissioner Walsh viewers, at the Site of Survey in Prairie Township, on the 18th day of March, 1968, and under the direction of said viewers, proceeded

to survey said road as petitioned for, conspicuously marking the same throughout, and noting the courses and distances, and I do hereby certify that the following is a correct return of the survey of said road, and plat of the same, to-wit:

Beginning at the Southeasterly corner of Lot 9, Block 5, Conner City, Now Wolcott, thence northwesterly along the westerly line of Lots 9 to 15 inclusive in said Block 5, thence Westerly 16 feet to the Northwest corner of Lot 16, to 22 inclusive, Block 5, thence Easterly 16 feet to the beginning; being the alley lying between Lots 9 to 15 inclusive and 16 to 22 inclusive in Block 5, Conner City, Now Wolcott.

ROAD RECORD

Acme Bindery Co. 1957



County
Surveyor's
Plat and
Field Notes

Field Notes

ALSO, upon said 4th day of April, 1968, said Commissioner Meeks, Commissioner Sachen and Commissioner Walsh, Viewers, presented to said County Board their several reports, as follows, to-wit:

"Pursuant to Commissioners' Notice, we met at the Site of Survey in Prairie Township, on the 15th day of March, 1968, and taking to our assistance _____ and _____, as chain carriers, and _____ as marker, proceeded to view the route of the road petitioned for, which was surveyed under our direction by Norman Holmes County Surveyor, the field notes and plat of which survey are hereto attached and form part of this report, and after careful deliberation we are of the opinion that said ~~road is~~ ^{Alley is of no} ~~practicable~~ ^{use} and of public utility, and recommend that it be ~~granted~~ ^{NO}, as located and surveyed, and that it be ~~established and opened~~ ^{use} ----- fact ~~side~~ - Vacated

Viewers' Report
of View and
Survey

WYANDOTTE COUNTY, KANSAS

Viewers' Report of Damages Claimed and Awarded

And further report that the following is a complete list of the names of all persons (Owners, Agents or Guardians) who filed claims with us for damages or compensation, (which said claims are herewith submitted), by reason of the location and establishment of said proposed road and the amount awarded to each, by us, to-wit:

NAMES	Owner, Agent or Guardian	FRACTIONAL PART	Sec.	Twp.	R'nge	Acres Appropriated	Am't Claimed	Am't Awarded by Viewers	Commissioners Revision
NO CLAIMS FILED			NO CLAIMS ALLOWED						

Petitioner's Affidavit of Service of Notice

ALSO, upon said _____ day of _____, 19____, there was presented to said County Board, the affidavit of _____ one of the petitioners aforesaid, setting forth that due notice of the _____ of said proposed road, together with date of meeting of the Viewers, as per published notice of County Clerk, had been served upon each of the persons noted below, who, as Owners, Agents, or Guardians were all the persons through whose premises said road is proposed to be located, except those who have signed Relinquishment, to-wit:

Date When Notice Was Served	NAME OF PERSON	Owner, Agent or Guardian	FRACTIONAL PART	Sec.	Twp.	Range	REMARKS

Final Order of Board of County Commissioners

WHEREUPON, on the 4th day of April, 1963, the following action thereon was had by said Board of County Commissioners, to-wit: vacation alley
 Upon due consideration, no legal objection having been offered against the establishment of said road, and believing the same to be of public utility, it is ORDERED: that the Viewers' Report of View and Report and Plat of Survey be adopted, and that said road be declared ^{no} ~~road~~ ^{alley} ~~located and established as a public highway, in accordance therewith;~~ full record thereof to be made in the County Road Record and Plat, as Road No. _____, and the Trustees of _____ Prairie Township be notified to cause the same to be ^{VACATED} ~~opened~~ ^{closed} for public travel.

NOTICE SENT TO HIGHWAY COMMISSION APRIL 15, 1963.

I CERTIFY, that the foregoing is a complete record of the location and establishment of said road-
 No. _____, as required by law to be made, and that the same was recorded on
 the 15 day of April, 1963.

 County Clerk.
 By: Mary Kealey-Deputy

ROAD RECORD

Acme Bindery Co. 2057

Road No. _____
BE IT REMEMBERED, That on the 19th day of February, 1968, a Road Petition signed by Charles F. Stephens and 13 others, was presented to the Board of County Commissioners of Wyandotte County, Kansas, praying for Vacation of a certain road, described as follows, to-wit:

PETITION

Beginning 200 feet north of the southwest corner of the northeast quarter of Section 13, Township 10, Range 24 on Sherman Road and terminating at the bank of the river.

SAID PETITION was accompanied with Bond, as required by law, signed by _____ as principal, and _____ and _____ as sureties, in the penal sum of _____ DOLLARS, (\$ _____)

BOND

WE, The undersigned, owning land along the line of the _____ road described in the accompanying petition, hereby relinquish all claim of damage that we might have, either as owner or agent, by reason of land to be appropriated as right of way for said road, and waive notice to land owners, provided by law, and donate the land for right of way for said road through the lands, a description of which is placed opposite our several names:

Relinquishment
of Claim
for Damages

NAMES	Owner or Agent	DESCRIPTION	S	T	R	Total Number of Acres in Description
George Leavendusky						
William Theno						
William M. Theno						
Robert Armstrong						
Bernice Armstrong						
B. T. Henderson						
David L. Teden						
J. C. Davis						
Clara E. Davis						
Edith S. Starry						
Norman B. Sortor						
James Gentry						
Jule Stephens						
Charles Stephens						
John Snitka						
George H. Gray						

I, _____ one of the petitioners on the Petition herewith submitted, do hereby certify that all of the resident land owners owning land along the line of the road described therein have signed the within relinquishment except: _____

Signed: _____
 One of the Petitioners.

WYANDOTTE COUNTY, KANSAS

WHEREUPON, said bond was approved by the Board, and it appearing to the satisfaction of the Board, that the law had been substantially complied with, it was ordered, that Cordell D. Meeks, Albert J. Sachen and Richard F. Walsh be appointed viewers of the proposed road, and that they meet in conjunction with the County Surveyor, at the Site of Survey in Quindaro Township, on the 10th day of May, 19 68, and proceed to view and lay out said road, according to law, giving to all parties a hearing, and make due report of their proceedings to the County Board.

Appointment of Viewers

AFTERWARDS, TO-WIT: On the 11th day of April, 19 68, James L. Conroy

Board his certificate, under seal, setting forth, that pursuant to law he had caused public notice of said proposed road to be published in The Wyandotte Echo (a weekly newspaper, published in Kansas City Kansas,) for two consecutive weeks and that said notice was so published in said newspaper, on the 19th day of April, 1968, the 26th day of April, 19 68, and the day of April, 19, and also caused similar notices to be posted to public view upon the bulletin board in his office from April 11th 1968, to June 3, 19 68, and similar notices to be publicly posted in the following places, to-wit: from 4-19 19 68 to 6-3-19 68, at in Quindaro Township from 19, 19, at in Township from 19, 19, at in Township and had also caused record of same to be made in the County Commissioner's

CO. ROAD NOTICE
State of Kansas
Wyandotte County, ss.
To Whom It May Concern:
Take notice, that a legal petition signed by Charles F. Stephens and other householders of Quindaro Township, in said County, has been presented to the Board of County Commissioners, praying for the vacation of a road, as follows, viz:
Beginning 200 feet north of the southwest corner of the northeast quarter of Section 13, Township 10, Range 24 on Sherman Road and terminating at the bank of the river.
And that said Board has appointed Cordell D. Meeks, Albert J. Sachen and Richard F. Walsh viewers, who will meet at the point of beginning of said road, as petitioned for on the 10th day of May, 1968, and proceed to view said road, as the law directs, at which time and place all persons interested may attend and have a hearing. In case said viewers fail to meet on the day designated, they may meet on the following day, as provided by law, without further notice.
Witness my hand and the official seal of said County, this 11th day of April, 1968.
JAMES L. CONROY,
County Clerk.
(Seal)
(Printed Published April 11, 1968)
21 - The Wyandotte Echo - 44-44

PROOF OF PUBLIC NOTICE

ALSO, upon said 23rd day of May, 19 68, Norman L. Holmes County Surveyor presented to said County Board, his report of survey of said proposed road, plat and field notes, in words and figures as follows, to-wit:


County Surveyor's Report and Field Notes

Pursuant to the order of the Board, I met with Cordell D. Meeks, Albert J. Sachen and Richard F. Walsh viewers, at the Site of View in Quindaro Township, on the 10th day of May, 19 68, and under the direction of said viewers, proceeded to survey said road as petitioned for, conspicuously marking the same throughout, and noting the courses and distances, and I do hereby certify that the following is a correct return of the survey of said road, and plat of the same, to-wit:

Beginning 200 feet north of the Southwest corner of the Northeast Quarter of Section 13, Township 10, Range 24 on Sherman Road and terminating at the bank of the river.

ROAD RECORD

Aemo Bindery Co. - 8657



County
Surveyor's
Plat and
Field Notes

Field Notes

ALSO, upon said 3rd day of June, 19 68, said Cordell D. Meeks, Albert J. and Richard F. Walsh, Viewers, presented to said County Board their several reports, as follows, to-wit:

"Pursuant to Commissioners' Notice, we met at the Site of View in Quindaro Township, on the 10th day of May, 19 68, and taking to our assistance and _____, as chain carriers, and _____ as marker, proceeded to view the route of the road petitioned for, which was surveyed under our direction by Norman Holmes County Surveyor, the field notes and plat of which survey are hereto attached and form part of this report, and after careful deliberation we are of the opinion that said road is practicable, and of public utility, and recommend that it be ^{retained} ~~granted~~, as located and surveyed, and that it be established and opened _____ feet wide."

Sachen

Viewers' Report
of View and
Survey

***** NOT BE VACATED *****

WYANDOTTE COUNTY, KANSAS

Viewers' Report of Damages Claimed and Awarded

And further report that the following is a complete list of the names of all persons (Owners, Agents or Guardians) who filed claims with us for damages or compensation, (which said claims are herewith submitted), by reason of the location and establishment of said proposed road and the amount awarded to each, by us, to-wit:

NAMES	Owner, Agent or Guardian	FRACTIONAL PART	Sec.	Twp.	R'ng	Acres Appropriated	Am't Claimed	Am't Awarded by Viewers	Commissioners Revision
NO CLAIMS FILED					NO CLAIMS PAID				

Petitioner's Affidavit of Service of Notice

ALSO, upon said.....day of....., 19....., there was presented to said County Board, the affidavit of.....one of the petitioners aforesaid, setting forth that due notice of the.....of said proposed road, together with date of meeting of the Viewers, as per published notice of County Clerk, had been served upon each of the persons noted below, who, as Owners, Agents, or Guardians were all the persons through whose premises said road is proposed to be located, except those who have signed Relinquishment, to-wit:

Date When Notice Was Served	NAME OF PERSON	Owner, Agent or Guardian	FRACTIONAL PART	Sec.	Twp.	Range	REMARKS

Final Order of Board of County Commissioners

WHEREUPON, on the # 3rd day of June....., 19.63...., the following action thereon was had by said Board of County Commissioners, to-wit:

Upon due consideration, no legal objection having been offered against the ^{VACATION} establishment of said road, and believing the same to be of public utility, it is ORDERED: that the Viewers' Report of View and Report and Plat of Survey be adopted, and that said road be declared located and established as a public highway, in accordance therewith; full record thereof to be made in the County Road Record and Plat, as Road No....., and the Trustees of.....Quindaro Township be notified to cause the same to be opened for public travel.

APPLICATION FOR VACATION WAS UNANIMOUSLY DENIED

*****NOT TO BE VACATED___ ROAD TO REMAIN OPEN TO PUBLIC TRAVEL*****

NOTICE SENT TO HIGHWAY COMMISSION JUNE 17, 1963

I CERTIFY, that the foregoing is a complete record of the location and establishment of said road No....., as required by law to be made, and that the same was recorded on the 3 #RD day of June....., 19.63....

James H. [Signature]
County Clerk.

ROAD RECORD

449

Acme Bindery Co. 3057

Road No. _____
BE IT REMEMBERED, That on the 8 day of August, 1968, a Road Petition signed by Kenneth D. Kaul and 14 others, was presented to the Board of County Commissioners of Wyandotte County, Kansas, praying for Location of a certain road, described as follows, to-wit:

PETITION

A continuation of Ella Street from 82nd to 83rd Street, 82nd Terrace from Ella Street to Orville Street, Orville Street from 82nd Terrace to 83rd Street, 83rd Street From Ella Street North approximately 1000 feet to a cul-de-sac. All of these Streets are contained in Stony Point Trails Subdivision.

SAID PETITION was accompanied with Bond, as required by law, signed by _____ as principal, and _____ as sureties, in the penal sum of _____ DOLLARS, (\$_____)

BOND

WE, The undersigned, owning land along the line of the _____ road described in the accompanying petition, hereby relinquish all claim of damage that we might have, either as owner or agent, by reason of land to be appropriated as right of way for said road, and waive notice to land owners, provided by law, and donate the land for right of way for said road through the lands, a description of which is placed opposite our several names:

Relinquishment
of Claim
for Damages

NAMES	Owner or Agent	DESCRIPTION	S	T	R	Total Number of Acres in Description
John Hamby Sharon Lucas Glenda Cox Sharon Reasoner John R. Perott Phil E. Sperry Howard S. Blachly Wilbur C. Weil Ivan J. Gleason Larry E. Garver James F. Reed Ralph J. Simpson Ronald E. Keithley Nova D. Sanford						

I, _____ one of the petitioners on the Petition herewith submitted, do hereby certify that all of the resident land owners owning land along the line of the road described therein have signed the within relinquishment except: _____

Signed: _____
One of the Petitioners.

WYANDOTTE COUNTY, KANSAS

WHEREUPON, said bond was approved by the Board, and it appearing to the satisfaction of the Board, that the law had been substantially complied with, it was ordered, that Cordell D. Meeks, Albert J. Sachen and Richard F. Walsh be appointed viewers of the proposed road, and that they meet in conjunction with the County Surveyor, at the Site of viewing in Wyandotte Township, on the 6 day of September, 19 68, and proceed to view and lay out said road, according to law, giving to all parties a hearing, and make due report of their proceedings to the County Board.

Appointment of Viewers

AFTERWARDS, TO-WIT: On the 12 day of August, 19 68, James L. Conroy County Clerk, presented to said Board his certificate, under seal, setting forth, that pursuant to law he had caused public notice of said proposed road to be published in The Wyandotte Echo

ROAD NOTICE
State of Kansas, Wyandotte County, ss:
To whom it may concern:
Take notice, that a legal petition signed by Kenneth D. Kaul and other householders of Wyandotte Township, in said County, has been presented to the Board of County Commissioners, praying for the location of roads, as follows, viz:
A continuation of Ella Street from 82nd Street to 83rd Street, 82nd Terrace from Ella Street to Orville Street, Orville Street from 82nd Terrace to 83rd Street, 83rd Street from Ella Street north approximately 1000 feet to a cul-de-sac. All of these streets are contained in Stony Point Trails Subdivision.
And that said Board has appointed Cordell D. Meeks, Albert J. Sachen and Richard F. Walsh Viewers, who will meet at the point of beginning of said road, as petitioned for on the 6th day of September, 1968, and proceed to view said road, as the law directs, as which time and place all persons interested may attend and have a hearing. In case said viewers fail to meet on the day designated, they may meet on the following day, as provided by law, without further notice.
Witness my hand and the official seal of said County, this 12th day of August, 1968.
JAMES L. CONROY,
County Clerk.
(First Published August 14, 1968)
21-The Wyandotte Echo-8-22-68.

PROOF OF PUBLIC NOTICE

(a weekly newspaper, published in Kansas City, Kansas,) for two consecutive weeks and that said notice was so published in said newspaper, on the 16th day of August, 19 68, the 23rd day of August, 19 68, and the day of 19 68, and also caused similar notices to be posted to public view upon the bulletin board in his office from August 16th, 19 68, to January 13, 19 69, and similar notices to be publicly posted in the following places, to-wit:
from 19 19, at in Township
from 19 19, at in Township
from 19 19, at in Township
and had also caused record of same to be made in the County Commissioner's


County Surveyor's Report and Field Notes

Re of January, 1969, Norman E. Holmes County Surveyor
pr s report of survey of said proposed road, plat and field notes, in words and figures as
fo

Pursuant to the order of the Board, I met with Cordell D. Meeks, Albert J. Sachen and Richard F. Walsh viewers, at the Site of View in Wyandotte Township, on the 6 day of September, 1968, and under the direction of said viewers, proceeded to survey said road as petitioned for, conspicuously marking the same throughout, and noting the courses and distances, and I do hereby certify that the following is a correct return of the survey of said road, and plat of the same, to-wit:

A continuation of Ella Street from 82nd Street to 83rd Street
82nd Terrace from Ella Street to Orville Street, Orville Street
from 82nd Terrace to 83rd Street, 83rd Street from Ella Street
North approximately 1000 feet to a cul-de-sac. All of these
Streets are contained in Stony Point Trails Subdivision.

Acme Bindery Co. 3657



No Plat Field Notes In Folder

County Surveyor's Plat and Field Notes

Field Notes

ALSO, upon said 6th day of August, 19 68, said Cordell D. Meeks Albert J. Sachen and Richard F. Walsh, Viewers, presented to said County Board their several reports, as follows, to-wit:

"Pursuant to Commissioners' Notice, we met at the Site of View in Wyandotte Township, on the 12 day of August, 19 68, and taking to our assistance and, as chain carriers, and as marker, proceeded to view the route of the road petitioned for, which was surveyed under our direction by Norman E. Holmes County Surveyor, the field notes and plat of which survey are hereto attached and form part of this report, and after careful deliberation we are of the opinion that said road is practicable, and of public utility, and recommend that it be granted, as located and surveyed, and that it be established and opened 50 feet wide."

Viewers' Report of View and Survey

NOTICE SENT TO HIGHWAY COMMISSION, FEBRUARY 7, 1969

WYANDOTTE COUNTY, KANSAS

Viewers' Report of Damages Claimed and Awarded

And further report that the following is a complete list of the names of all persons (Owners, Agents or Guardians) who filed claims with us for damages or compensation, (which said claims are herewith submitted), by reason of the location and establishment of said proposed road and the amount awarded to each, by us, to-wit:

NAMES	Owner, Agent or Guardian	FRACTIONAL PART	Sec.	Twp.	R'nge	Acres Appropriated	Am't Claimed	Am't Awarded by Viewers	Commissioners Revision
NO CLAIMS FILED					NO CLAIMS PAID				

Petitioner's Affidavit of Service of Notice

ALSO, upon said.....day of....., 19....., there was presented to said County Board, the affidavit of.....one of the petitioners aforesaid, setting forth that due notice of the.....of said proposed road, together with date of meeting of the Viewers, as per published notice of County Clerk, had been served upon each of the persons noted below, who, as Owners, Agents, or Guardians were all the persons through whose premises said road is proposed to be located, except those who have signed Relinquishment, to-wit:

Date When Notice Was Served	NAME OF PERSON	Owner, Agent or Guardian	FRACTIONAL PART	Sec.	Twp.	Range	REMARKS

Final Order of Board of County Commissioners

WHEREUPON, on the 13 day of January, 1969, the following action thereon was had by said Board of County Commissioners, to-wit:

Upon due consideration, no legal objection having been offered against the establishment of said road, and believing the same to be of public utility, it is ORDERED: that the Viewers' Report of View and Report and Plat of Survey be adopted, and that said road be declared located and established as a public highway, in accordance therewith; full record thereof to be made in the County Road Record and Plat, as Road No....., and the Trustees of Wyandotte Township be notified to cause the same to be opened for public travel.

I CERTIFY, that the foregoing is a complete record of the location and establishment of said road No....., as required by law to be made, and that the same was recorded on the 13 day of January, 1969

Edward J. Mayfield
County Clerk.

ROAD RECORD

Acme Bindery Co. 8957

Road No. _____
BE IT REMEMBERED, That on the 15th day of May, 1970, a Road Petition signed by George R. Ford and 54 others, was presented to the Board of County Commissioners of Wyandotte County, Kansas, praying for _____ Location _____ of a certain road, described as follows, to-wit:

PETITION

112th Street, 113th Street, Ann Avenue and Barnett Street located in Delaware Acres Subdivision in Delaware Township in Wyandotte County, Kansas

SAID PETITION was accompanied with Bond, as required by law, signed by _____ as principal, and _____ and _____ as sureties, in the penal sum of _____ DOLLARS, (\$ _____)

BOND

WE, The undersigned, owning land along the line of the _____ road described in the accompanying petition, hereby relinquish all claim of damage that we might have, either as owner or agent, by reason of land to be appropriated as right of way for said road, and waive notice to land owners, provided by law, and donate the land for right of way for said road through the lands, a description of which is placed opposite our several names:

Relinquishment
of Claim
for Damages

NAMES	Owner or Agent	DESCRIPTION	S	T	R	Total Number of Acres in Description
Mr. & Mrs. Harvey R. Holmes						
Mr. & Mrs Wm. E. Burke						
Mr. Lester Minter						
Charles Winn						
Elizabeth Winn						
H.R. Turner						
Mr. & Mrs R.E. Stephens						
Mr. & Mrs R. Pollock						
Mr. & Mrs N. Angell						
Mr. & Mrs C. Althoff						
Edward Pavelac						
Patricia Mills						
Dean Metcalf						
Harold Haupher						
Harold Butner						
List attached with 37 names						

I, _____ one of the petitioners on the Petition herewith submitted, do hereby certify that all of the resident land owners owning land along the line of the road described therein have signed the within relinquishment except: _____


Signed: _____
One of the Petitioners.

WYANDOTTE COUNTY, KANSAS

Appointment of Viewers

WHEREUPON, said bond was approved by the Board, and it appearing to the satisfaction of the Board, that the law had been substantially complied with, it was ordered, that Cordell D. Meeks, Albert J. Sachen and Richard F. Walsh be appointed viewers of the proposed road, and that they meet in conjunction with the County Surveyor, at the Site of viewing in Wyandotte Township, on the 15th day of May, 1970, and proceed to view and lay out said road, according to law, giving to all parties a hearing, and make due report of their proceedings to the County Board.

AFTERWARDS, TO-WIT: On the day of, 19, County Clerk, presented to said Board his certificate, under seal, setting forth, that pursuant to law he had caused public



notice of said proposed road to be published in (a weekly newspaper, published in Kansas,) for two consecutive weeks and that said notice was so published in said newspaper, on the day of, 19, the day of, 19, and the day of, 19, and also caused similar notices to be posted to public view upon the bulletin board in his office from 19, to 19, and similar notices to be publicly posted in the following places, to-wit: from 19, 19, at in Township from 19, 19, at in Township from 19, 19, at in Township and had also caused record of same to be made in the County Commissioner's

PROOF OF PUBLIC NOTICE

Record, Volume " " page " "

ALSO, upon said day of, 19, County Surveyor presented to said County Board, his report of survey of said proposed road, plat and field notes, in words and figures as follows, to-wit:

County Surveyor's Report and Field Notes

Pursuant to the order of the Board, I met with and viewers, at the of in Township, on the day of, 19, and under the direction of said viewers, proceeded to survey said road as petitioned for, conspicuously marking the same throughout, and noting the courses and distances, and I do hereby certify that the following is a correct return of the survey of said road, and plat of the same, to-wit:

ROAD RECORD

455

Acme Bindery Co. 8657



County
Surveyor's
Plat and
Field Notes

Field Notes

ALSO, upon said 3rd day of June, 1970, said Cordell D. Meeks, Albert J. Sachen and Richard F. Walsh, Viewers, presented to said County Board their several reports, as follows, to-wit:

"Pursuant to Commissioners' Notice, we met at the Site of View in Wyandotte Township, on the day of 19, and taking to our assistance and as chain carriers, and as marker, proceeded to view the route of the road petitioned for, which was surveyed under our direction by Murray Rhodes County Surveyor, the field notes and plat of which survey are hereto attached and form part of this report, and after careful deliberation we are of the opinion that said road is practicable, and of public utility, and recommend that it be granted, as located and surveyed, and that it be established and opened feet wide."

Viewers' Report
of View and
Survey

WYANDOTTE COUNTY, KANSAS

Viewers' Report of Damages Claimed and Awarded

And further report that the following is a complete list of the names of all persons (Owners, Agents or Guardians) who filed claims with us for damages or compensation, (which said claims are herewith submitted), by reason of the location and establishment of said proposed road and the amount awarded to each, by us, to-wit:

NAMES	Owner, Agent or Guardian	FRACTIONAL PART	Sec.	Twp.	R'nge	Acres Appropriated	Am't Claimed	Am't Awarded by Viewers	Commissioners Revision
NO CLAIMS FILED							NO CLAIMS PAID		

Petitioner's Affidavit of Service of Notice

ALSO, upon said.....day of....., 19....., there was presented to said County Board, the affidavit of.....one of the petitioners aforesaid, setting forth that due notice of the.....of said proposed road, together with date of meeting of the Viewers, as per published notice of County Clerk, had been served upon each of the persons noted below, who, as Owners, Agents, or Guardians were all the persons through whose premises said road is proposed to be located, except those who have signed Relinquishment, to-wit:

Date When Notice Was Served	NAME OF PERSON	Owner, Agent or Guardian	FRACTIONAL PART	Sec.	Twp.	Range	REMARKS

Final Order of Board of County Commissioners

WHEREUPON, on the 3rd day of June, 1970, the following action thereon was had by said Board of County Commissioners, to-wit:

Upon due consideration, no legal objection having been offered against the establishment of said road, and believing the same to be of public utility, it is ORDERED: that the Viewers' Report of View and Report and Plat of Survey be adopted, and that said road be declared located and established as a public highway, in accordance therewith; full record thereof to be made in the County Road Record and Plat, as Road No....., and the Trustees of.....Township be notified to cause the same to be opened for public travel.

I CERTIFY, that the foregoing is a complete record of the location and establishment of said road No....., as required by law to be made, and that the same was recorded on the 3rd day of June, 1970.

County Clerk.

ROAD RECORD

Acme Bindery Co. 8057

Road No. _____

BE IT REMEMBERED, That on the 3rd day of June, 19 29, a Road Petition signed by Kenneth D. Faul and 14 others, was presented to the Board of County Commissioners of Wyandotte County, Kansas, praying for location of a certain road, described as follows, to wit:

PETITION

SAID PETITION was accompanied with Bond, as required by law, signed by _____ as principal, and _____ and _____ as sureties, in the penal sum of _____ DOLLARS, (\$ _____)

BOND

WE, The undersigned, owning land along the line of the _____ road described in the accompanying petition, hereby relinquish all claim of damage that we might have, either as owner or agent, by reason of land to be appropriated as right of way for said road, and waive notice to land owners, provided by law, and donate the land for right of way for said road through the lands, a description of which is placed opposite our several names:

Relinquishment of Claim for Damages

NAMES	Owner or Agent	DESCRIPTION	S	T	R	Total Number of Acres in Description
Erna E. Nichol						
Barbara Burns						
Donald Gissinger						
Otis Larned						
Phillip Dougan						
Fred E. Lutz						
Marshall C. Frye						
John L. Quinn						
Kath Rankin						
Hilda Serrano						
John B. Jennings						
John Creedon						
Russell E. Ischell						
Donald Post						

I, _____ one of the petitioners on the Petition herewith submitted, do hereby certify that all of the resident land owners owning land along the line of the road described therein have signed the within relinquishment except: _____


Signed: _____ One of the Petitioners.

WYANDOTTE COUNTY, KANSAS

Appointment of Viewers

WHEREUPON, said bond was approved by the Board, and it appearing to the satisfaction of the Board, that the law had been substantially complied with, it was ordered, that Cordell D. Meeks, Albert J. Sachen and Richard F. Walsh be appointed viewers of the proposed road, and that they meet in conjunction with the County Surveyor, at the site of survey in Wyandotte Township, on the 17th day of October, 1969, and proceed to view and lay out said road, according to law, giving to all parties a hearing, and make due report of their proceedings to the County Board.

AFTERWARDS, TO-WIT: On the day of 1969, County Clerk, presented to said Board his certificate, under seal, setting forth, that pursuant to law he had caused public



notice of said proposed road to be published in Wyandotte Echo (a weekly newspaper, published in Kansas City, Kansas,) for two consecutive weeks and that said notice was so published in said newspaper, on the 16th day of September, 1969, the day of 1969, and the day of 1969, and also caused similar notices to be posted to public view upon the bulletin board in his office from 1969, to 1969, and similar notices to be publicly posted in the following places, to-wit: from 1969, at in Township from 1969, at in Township from 1969, at in Township and had also caused record of same to be made in the County Commissioner's

PROOF OF PUBLIC NOTICE

Record, Volume " " page " "

ALSO, upon said 17th day of October, 1969, Murray Rhodes County Surveyor presented to said County Board, his report of survey of said proposed road, plat and field notes, in words and figures as follows, to-wit:

County Surveyor's Report and Field Notes


Pursuant to the order of the Board, I met with Cordell Meeks, Albert Sachen and Richard F. Walsh viewers, at the site of view in Wyandotte Township, on the 17th day of October, 1969, and under the direction of said viewers, proceeded to survey said road as petitioned for, conspicuously marking the same throughout, and noting the courses and distances, and I do hereby certify that the following is a correct return of the survey of said road, and plat of the same, to-wit:

At a continuation of Ella Street from 83rd Street to approximately 120 ft. beyond 83rd Place, a continuation of 83rd Terrace at the end of Hunter Glen Sub. South to Ella Street to 83rd Terrace, all in the recorded plat of Stony Point Trails No. 2 Subdivision.

ROAD RECORD

459

Acme Bindery Co. - 8057



County
Surveyor's
Plat and
Field Notes

Field Notes

ALSO, upon said 4th day of September, 1970, said Commissioner Meeks, Commissioner Sachse ^{WALSH} Comm. ~~Viewers~~ Viewers, presented to said County Board their several reports, as follows, to-wit:

"Pursuant to Commissioners' Notice, we met at the site of view in Wyandotte County Township, on the 4th day of Septemebr, 1970, and taking to our assistance Murray Rhodes and A.J. Shomin, as chain carriers, and as marker, proceeded to view the route of the road petitioned for, which was surveyed under our direction by Murray Rhodes County Surveyor, the field notes and plat of which survey are hereto attached and form part of this report, and after careful deliberation we are of the opinion that said road is practicable, and of public utility, and recommend that it be granted, as located and surveyed, and that it be established and opened _____ feet wide."

Viewers' Report
of View and
Survey

WYANDOTTE COUNTY, KANSAS

Viewers' Report of Damages Claimed and Awarded

And further report that the following is a complete list of the names of all persons (Owners, Agents or Guardians) who filed claims with us for damages or compensation, (which said claims are herewith submitted), by reason of the location and establishment of said proposed road and the amount awarded to each, by us, to-wit:

NAMES	Owner, Agent or Guardian	FRACTIONAL PART	Sec.	Twp.	R'ng	Acres Appropriated	Am't Claimed	Am't Awarded by Viewers	Commissioners Revision
NO CLAIMS FILED					NO CLAIMS ALLOWED				

Petitioner's Affidavit of Service of Notice

ALSO, upon said day of, 19....., there was presented to said County Board, the affidavit of one of the petitioners aforesaid, setting forth that due notice of the of said proposed road, together with date of meeting of the Viewers, as per published notice of County Clerk, had been served upon each of the persons noted below, who, as Owners, Agents, or Guardians were all the persons through whose premises said road is proposed to be located, except those who have signed Relinquishment, to-wit:

Date When Notice Was Served	NAME OF PERSON	Owner, Agent or Guardian	FRACTIONAL PART	Sec.	Twp.	Range	REMARKS

Final Order of Board of County Commissioners

WHEREUPON, on the 4th day of September, 19 69, the following action thereon was had by said Board of County Commissioners, to-wit:
 Upon due consideration, no legal objection having been offered against the establishment of said road, and believing the same to be of public utility, it is ORDERED: that the Viewers' Report of View and Report and Plat of Survey be adopted, and that said road be declared located and established as a public highway, in accordance therewith; full record thereof to be made in the County Road Record and Plat, as Road No....., and the Trustees of..... Wyandotte Township be notified to cause the same to be opened for public travel.

I CERTIFY, that the foregoing is a complete record of the location and establishment of said road No....., as required by law to be made, and that the same was recorded on the 4th day of September, 19 69.

County Clerk.

ROAD RECORD

461

Acme Bindery Co. 2937

Road No. _____
BE IT REMEMBERED, That on the 1st day of June, 19 70, a Road Petition signed by Floyd Graham and 13 others, was presented to the Board of County Commissioners of Wyandotte County, Kansas, praying for _____ location _____ of a certain road, described as follows, to-wit:

PETITION

Edith from 99th west to 100th Street in Graham Heights Subdivision, a subdivision in Wyandotte County, Kansas

SAID PETITION was accompanied with Bond, as required by law, signed by _____ as principal, and _____ and _____ as sureties, in the penal sum of _____ DOLLARS, (\$ _____)

BOND

WE, The undersigned, owning land along the line of the _____ road described in the accompanying petition, hereby relinquish all claim of damage that we might have, either as owner or agent, by reason of land to be appropriated as right of way for said road, and waive notice to land owners, provided by law, and donate the land for right of way for said road through the lands, a description of which is placed opposite our several names:

Relinquishment
of Claim
for Damages

NAMES	Owner or Agent	DESCRIPTION	S	T	R	Total Number of Acres in Description
Raymond F. Dillon Jr. Robert G. Agin Roger D. Graham Floyd Graham Fred Bruncker Bobby S. Dysart Raymond Dillon Dennis R. Graham Don Trammel Frank R. Kubebelluck John T. Woods Rose Mary Phillips						

I, _____ one of the petitioners on the Petition herewith submitted, do hereby certify that all of the resident land owners owning land along the line of the road described therein have signed the within relinquishment except: _____


Signed: _____
One of the Petitioners.

WYANDOTTE COUNTY, KANSAS

Appointment of Viewers

WHEREUPON, said bond was approved by the Board, and it appearing to the satisfaction of the Board, that the law had been substantially complied with, it was ordered, that Cordell Meeks, Albert Sachen and Julius Novak be appointed viewers of the proposed road, and that they meet in conjunction with the County Surveyor, at the 3rd of June, 1970 in Wyandotte Township, on the 3rd day of June, 1970, and proceed to view and lay out said road, according to law, giving to all parties a hearing, and make due report of their proceedings to the County Board.

AFTERWARDS, TO-WIT: On the 3rd day of June, 1970, County Clerk, presented to said Board his certificate, under seal, setting forth, that pursuant to law he had caused public



notice of said proposed road to be published in The Wyandotte Echo (a weekly newspaper, published in Kansas City, Kansas,) for two consecutive weeks and that said notice was so published in said newspaper, on the 4th day of September, 1970, the 10th day of September, 1970, and the day of September, 1970, and also caused similar notices to be posted to public view upon the bulletin board in his office from 9-4-70, 1970, to September, 1970, and similar notices to be publicly posted in the following places, to-wit: from 1970, at in Township from 1970, at in Township from 1970, at in Township and had also caused record of same to be made in the County Commissioner's

PROOF OF PUBLIC NOTICE

Record, Volume " " page " "

ALSO, upon said 4th day of September, 1970 Murray Rhodes County Surveyor presented to said County Board, his report of survey of said proposed road, plat and field notes, in words and figures as follows, to-wit:

County Surveyor's Report and Field Notes


Pursuant to the order of the Board, I met with Commissioner Meeks, Commissioner Sachen and Commissioner Novak viewers, at the of in prairie Township, on the day of, 1970, and under the direction of said viewers, proceeded to survey said road as petitioned for, conspicuously marking the same throughout, and noting the courses and distances, and I do hereby certify that the following is a correct return of the survey of said road, and plat of the same, to-wit:

Edith from 99th Street West to 100th Street in Graham Heights Subdivision, a subdivision in Wyandotte County, Kansas

ROAD RECORD

463

Acme Bindery Co. 5657



County
Surveyor's
Plat and
Field Notes

Field Notes

ALSO, upon said 8th day of December, 19 71, said Commissioner Meeks, Commissioner
and ~~Sachen~~ ~~&~~ Commissioner ~~Meeks~~ ~~Novak~~ ~~Viewers~~, presented to said County Board their several reports, as follows, to-wit:
"Pursuant to Commissioners' Notice, we met at the Site of View in Wyandotte County
Township, on the 14th day of January, 19 , and taking to our assistance Murray Rhodes
and A.J. Shomin, as chain carriers, and as marker, proceeded
to view the route of the road petitioned for, which was surveyed under our direction by Murray Rhodes
County Surveyor, the field notes and plat of which survey are hereto attached and form part of this report, and after careful
deliberation we are of the opinion that said road is practicable, and of public utility, and recommend that it be granted, as
located and surveyed, and that it be established and opened 50 feet wide."

Viewers' Report
of View and
Survey

WYANDOTTE COUNTY, KANSAS

Viewers' Report of Damages Claimed and Awarded

And further report that the following is a complete list of the names of all persons (Owners, Agents or Guardians) who filed claims with us for damages or compensation, (which said claims are herewith submitted), by reason of the location and establishment of said proposed road and the amount awarded to each, by us, to-wit:

NAMES	Owner, Agent or Guardian	FRACTIONAL PART	Sec.	Twp.	R'ng	Acres Appropriated	Am't Claimed	Am't Awarded by Viewers	Commissioners Revision
NO CLAIMS FILED					NO CLAIMS FILED				

Petitioner's Affidavit of Service of Notice

ALSO, upon said..... day of....., 19....., there was presented to said County Board, the affidavit of..... one of the petitioners aforesaid, setting forth that due notice of the..... of said proposed road, together with date of meeting of the Viewers, as per published notice of County Clerk, had been served upon each of the persons noted below, who, as Owners, Agents, or Guardians were all the persons through whose premises said road is proposed to be located, except those who have signed Relinquishment, to-wit:

Date When Notice Was Served	NAME OF PERSON	Owner, Agent or Guardian	FRACTIONAL PART	Sec.	Twp.	Range	REMARKS

Final Order of Board of County Commissioners

WHEREUPON, on the 14th day of January....., 19..71.., the following action thereon was had by said Board of County Commissioners, to-wit:

Upon due consideration, no legal objection having been offered against the establishment of said road, and believing the same to be of public utility, it is ORDERED: that the Viewers' Report of View and Report and Plat of Survey be adopted, and that said road be declared located and established as a public highway, in accordance therewith; full record thereof to be made in the County Road Record and Plat, as Road No....., and the Trustees of..... Wyandotte Township be notified to cause the same to be opened for public travel.

I CERTIFY, that the foregoing is a complete record of the location and establishment of said road No....., as required by law to be made, and that the same was recorded on the 14th day of January....., 19..71..

County Clerk.

ROAD RECORD

Acme Bindery Co. 8957

Road No. _____
BE IT REMEMBERED, That on the 14th day of January, 1971, a Road Petition signed by
Jerry D. Kesner and 12 others, was presented to the Board of County Commissioners of
 Wyandotte County, Kansas, praying for location of a certain road, described as follows, to-wit:

PETITION

SAID PETITION was accompanied with Bond, as required by law, signed by _____
 as principal, and _____ and _____ as sureties, in the
 penal sum of _____ DOLLARS, (\$ _____)

BOND

WE, The undersigned, owning land along the line of the _____ road described in the accompanying
 petition, hereby relinquish all claim of damage that we might have, either as owner or agent, by reason of land to be appropri-
 ated as right of way for said road, and waive notice to land owners, provided by law, and donate the land for right of way
 for said road through the lands, a description of which is placed opposite our several names:

Relinquishment
 of Claim
 for Damages

NAMES	Owner or Agent	DESCRIPTION	S	T	R	Total Number of Acres in Description
Charles J. Saraci Betty L. Tillman Francis Huempel Thomas W. Fielden Arthur B. Childers Wanda Gaunce Robert Beebe M.H. Bower James Courtweight Lee Hendee Warren Liken Gerald Grey						

I, Jerry D. Kesner one of the petitioners on the Petition herewith
 submitted, do hereby certify that all of the resident land owners owning land along the line of the road described therein
 have signed the within relinquishment except: _____


Signed: _____
 One of the Petitioners.

WYANDOTTE COUNTY, KANSAS

Appointment of Viewers

WHEREUPON, said bond was approved by the Board, and it appearing to the satisfaction of the Board, that the law had been substantially complied with, it was ordered, that Cordell D. Meeks, Albert J. Sachen and Julius G. Novak be appointed viewers of the proposed road, and that they meet in conjunction with the County Surveyor, at the site 14th of January in Wyandotte Township, on the 14th day of January, 1971, and proceed to view and lay out said road, according to law, giving to all parties a hearing, and make due report of their proceedings to the County Board.

AFTERWARDS, TO-WIT: On the 14th day of January, 1971, Edward J. Mayfield County Clerk, presented to said Board his certificate, under seal, setting forth, that pursuant to law he had caused public notice of said proposed road to be published in Wyandotte Echo



(a weekly newspaper, published in Wyandotte county Kansas,) for two consecutive weeks and that said notice was so published in said newspaper, on the 16th day of December, 1971, the day of, 19, and the day of, 19, and also caused similar notices to be posted to public view upon the bulletin board in his office from 19, to 19, and similar notices to be publicly posted in the following places, to-wit: from 19, 19, at in Township from 19, 19, at in Township from 19, 19, at in Township and had also caused record of same to be made in the County Commissioner's

PROOF OF PUBLIC NOTICE

Record, Volume " " page " "

ALSO, upon said 14th day of January, 1971, Murray Rhodes County Surveyor presented to said County Board, his report of survey of said proposed road, plat and field notes, in words and figures as follows, to-wit:


County Surveyor's Report and Field Notes

Pursuant to the order of the Board, I met with Commissioner Meeks, Commissioner Sachen and Commissioner Novak viewers, at the of in Wyandotte Township, on the 14th day of January, 1971, and under the direction of said viewers, proceeded to survey said road as petitioned for, conspicuously marking the same throughout, and noting the courses and distances, and I do hereby certify that the following is a correct return of the survey of said road, and plat of the same, to-wit:

At a point 517.53 feet East of Northwest corner of Northeast 1/4 of Northwest 1/4 of Section 21, Township 11, Range 24, and terminating at a point South .01 .03' 36" west a distance of 318.22 feet., 75th Street south of Kansas Avenue in Grinter Court. of 318.22

ROAD RECORD

Acme Bindery Co. 5057



County
Surveyor's
Plat and
Field Notes

Field Notes

ALSO, upon said 26th day of February, 19 71, said Cordell D. Meeks, Albert J. Sachen and Julius G. Novak, Viewers, presented to said County Board their several reports, as follows, to-wit:

"Pursuant to Commissioners' Notice, we met at the site of view in Prairie Township, on the 26th day of February, 19 71, and taking to our assistance Murray Rhodes and A.J. Shomin, as chain carriers, and as marker, proceeded to view the route of the road petitioned for, which was surveyed under our direction by Murray Rhodes County Surveyor, the field notes and plat of which survey are hereto attached and form part of this report, and after careful deliberation we are of the opinion that said road is practicable, and of public utility, and recommend that it be granted, as located and surveyed, and that it be established and opened 50 feet wide."

Viewers' Report
of View and
Survey

WYANDOTTE COUNTY, KANSAS

Viewers' Report of Damages Claimed and Awarded

And further report that the following is a complete list of the names of all persons (Owners, Agents or Guardians) who filed claims with us for damages or compensation, (which said claims are herewith submitted), by reason of the location and establishment of said proposed road and the amount awarded to each, by us, to-wit:

NAMES	Owner, Agent or Guardian	FRACTIONAL PART	Sec.	Twp.	Range	Acres Appropriated	Am't Claimed	Am't Awarded by Viewers	Commissioners Revision
NO CLAIMS FILED					NO CLAIMS FILED				

Petitioner's Affidavit of Service of Notice

ALSO, upon said 28th day of January, 1971, there was presented to said County Board, the affidavit of one of the petitioners aforesaid, setting forth that due notice of the of said proposed road, together with date of meeting of the Viewers, as per published notice of County Clerk, had been served upon each of the persons noted below, who, as Owners, Agents, or Guardians were all the persons through whose premises said road is proposed to be located, except those who have signed Relinquishment, to-wit:

Date When Notice Was Served	NAME OF PERSON	Owner, Agent or Guardian	FRACTIONAL PART	Sec.	Twp.	Range	REMARKS

Final Order of Board of County Commissioners

WHEREUPON, on the 26th day of February, 1971, the following action thereon was had by said Board of County Commissioners, to-wit:

Upon due consideration, no legal objection having been offered against the establishment of said road, and believing the same to be of public utility, it is ORDERED: that the Viewers' Report of View and Report and Plat of Survey be adopted, and that said road be declared located and established as a public highway, in accordance therewith; full record thereof to be made in the County Road Record and Plat, as Road No., and the Trustees of Prairie Township be notified to cause the same to be opened for public travel.

I CERTIFY, that the foregoing is a complete record of the location and establishment of said road No., as required by law to be made, and that the same was recorded on the 26th day of February, 1971.
 Edward J. Mansfield
 County Clerk.

ROAD RECORD

469

Acme Bindery Co. 8957

Road No. _____
BE IT REMEMBERED, That on the 26th day of February, 19 71, a Road Petition signed by Robert E. Guilfoil and 12 others, was presented to the Board of County Commissioners of Wyandotte County, Kansas, praying for _____ location _____ of a certain road, described as follows, to-wit:

PETITION

110th, 109th Terrace, 109th, Independence Blvd., and Wagon Trail, all in second Replat of American Heritage Estates.

SAID PETITION was accompanied with Bond, as required by law, signed by Cordell D. Meeks, Albert J. Sachen as principal, and Julius G. Novak and _____ as sureties, in the penal sum of _____ DOLLARS, (\$ _____)

BOND

WE, The undersigned, owning land along the line of the _____ road described in the accompanying petition, hereby relinquish all claim of damage that we might have, either as owner or agent, by reason of land to be appropriated as right of way for said road, and waive notice to land owners, provided by law, and donate the land for right of way for said road through the lands, a description of which is placed opposite our several names:

Relinquishment
of Claim
for Damages

NAMES	Owner or Agent	DESCRIPTION	S	T	R	Total Number of Acres in Description
Donald E. Chopin						
Barbara L. Chopin						
Jack L. McClure						
Ellen M. McClure						
Sharon L. Conaway						
William J. Conaway						
Paul W. Weber						
Mary Lou Weber						
Bill Moon						
Elizabeth Moon						
Robert Geer						
Darth M. Geer						

I, Robert E. Guilfoil one of the petitioners on the Petition herewith submitted, do hereby certify that all of the resident land owners owning land along the line of the road described therein have signed the within relinquishment except: _____


Signed: _____
One of the Petitioners.

WYANDOTTE COUNTY, KANSAS

Appointment of Viewers

WHEREUPON, said bond was approved by the Board, and it appearing to the satisfaction of the Board, that the law had been substantially complied with, it was ordered, that Cordell D. Meeks & Albert Sachen and Julius G. Novak be appointed viewers of the proposed road, and that they meet in conjunction with the County Surveyor, at the site of view in Prairie Township, on the 26th day of February, 1971, and proceed to view and lay out said road, according to law, giving to all parties a hearing, and make due report of their proceedings to the County Board.

AFTERWARDS, TO-WIT: On the 26th day of February, 1971, Edward J. Mayfield County Clerk, presented to said Board his certificate, under seal, setting forth, that pursuant to law he had caused public notice of said proposed road to be published in Wyandotte Echo



(a weekly newspaper, published in Kansas City, Kansas,) for two consecutive weeks and that said notice was so published in said newspaper, on the day of 19, the day of 19, and the day of 19, and also caused similar notices to be posted to public view upon the bulletin board in his office from 19, to 19, and similar notices to be publicly posted in the following places, to-wit:

- from 19, 19, at in Township
from 19, 19, at in Township
from 19, 19, at in Township

Record, Volume " " page " "

ALSO, upon said 26th day of February, 1971, Murray Rhodes County Surveyor presented to said County Board, his report of survey of said proposed road, plat and field notes, in words and figures as follows, to-wit:

PROOF OF PUBLIC NOTICE

County Surveyor's Report and Field Notes


Pursuant to the order of the Board, I met with Cordell Meeks, Albert Sachen and Julius Novak viewers, at the site of view in Prairie Township, on the 26th day of February, 1971, and under the direction of said viewers, proceeded to survey said road as petitioned for, conspicuously marking the same throughout, and noting the courses and distances, and I do hereby certify that the following is a correct return of the survey of said road, and plat of the same, to-wit:

110th, 109th Terrace, 109th, Independence Blvd., and Wagon Trail, all in the second repeat of American Heritage Estates.

ROAD RECORD

471

Acme Bindery Co. 3057



County
Surveyor's
Plat and
Field Notes

Field Notes

ALSO, upon said day of, 19....., said
and, Viewers, presented to said County Board their several reports, as follows, to-wit:
"Pursuant to Commissioners' Notice, we met at the of in
Township, on the day of, 19....., and taking to our assistance
and, as chain carriers, and as marker, proceeded
to view the route of the road petitioned for, which was surveyed under our direction by
County Surveyor, the field notes and plat of which survey are hereto attached and form part of this report, and after careful
deliberation we are of the opinion that said road is practicable, and of public utility, and recommend that it be granted, as
located and surveyed, and that it be established and opened feet wide."

Viewers' Report
of View and
Survey

WYANDOTTE COUNTY, KANSAS

Viewers' Report of Damages Claimed and Awarded

And further report that the following is a complete list of the names of all persons (Owners, Agents or Guardians) who filed claims with us for damages or compensation, (which said claims are herewith submitted), by reason of the location and establishment of said proposed road and the amount awarded to each, by us, to-wit:

NAMES	Owner, Agent or Guardian	FRACTIONAL PART	Sec.	Twp.	R'ng	Acres Appropriated	Am't Claimed	Am't Awarded by Viewers	Commissioners Revision

Petitioner's Affidavit of Service of Notice

ALSO, upon said..... day of....., 19....., there was presented to said County Board, the affidavit of..... one of the petitioners aforesaid, setting forth that due notice of the..... of said proposed road, together with date of meeting of the Viewers, as per published notice of County Clerk, had been served upon each of the persons noted below, who, as Owners, Agents, or Guardians were all the persons through whose premises said road is proposed to be located, except those who have signed Relinquishment, to-wit:

Date When Notice Was Served	NAME OF PERSON	Owner, Agent or Guardian	FRACTIONAL PART	Sec.	Twp.	Range	REMARKS

Final Order of Board of County Commissioners

WHEREUPON, on the..... day of....., 19....., the following action thereon was had by said Board of County Commissioners, to-wit:

Upon due consideration, no legal objection having been offered against the establishment of said road, and believing the same to be of public utility, it is ORDERED: that the Viewers' Report of View and Report and Plat of Survey be adopted, and that said road be declared located and established as a public highway, in accordance therewith; full record thereof to be made in the County Road Record and Plat, as Road No....., and the Trustees of..... Township be notified to cause the same to be opened for public travel.

I CERTIFY, that the foregoing is a complete record of the location and establishment of said road No....., as required by law to be made, and that the same was recorded on the..... day of....., 19.....

County Clerk.

ROAD RECORD

Acme Bindery Co. 8087

Road No. _____
BE IT REMEMBERED, That on the 25th day of October, 19 79, a Road Petition signed by
Cathy Miller and 15 others, was presented to the Board of County Commissioners of
 Wyandotte County, Kansas, praying for _____ Location _____ of a certain road, described as follows, to-wit:

PETITION

Beginning at intersection of McGurk Road and
 123rd Street, West on McGruk Road to 124th Str.,
 continuing both directions on 124th Str. to
 dead ends, and terminating at dead ends of 124th
 Str., North & South Ends.

SAID PETITION was accompanied with Bond, as required by law, signed by _____
 as principal, and _____ and _____ as sureties, in the
 penal sum of _____ DOLLARS, (\$ _____)

BOND

WE, The undersigned, owning land along the line of the _____ road described in the accompanying
 petition, hereby relinquish all claim of damage that we might have, either as owner or agent, by reason of land to be appropri-
 ated as right of way for said road, and waive notice to land owners, provided by law, and donate the land for right of way
 for said road through the lands, a description of which is placed opposite our several names:

Relinquishment
of Claim
for Damages

NAMES	Owner or Agent	DESCRIPTION	S	T	R	Total Number of Acres in Description
Lawrence Stone						
James R. Taylor						
Kevin A. Patterson						
B. J. Sitek						
Robert L. Dumcum						
Judith A. Dumcum						
Robert L. Micek						
Frances Micek						
David L. Coleman						
Ronald H. Morgan						
Elizabeth Feeney						
Ronald Ziolo						
Constructive Enterprises, Inc.						
Vern Leiker						
H. Wayne Miller						

I, _____ one of the petitioners on the Petition herewith
 submitted, do hereby certify that all of the resident land owners owning land along the line of the road described therein
 have signed the within relinquishment except: _____

Signed: _____
 One of the Petitioners.

WYANDOTTE COUNTY, KANSAS

WHEREUPON, said bond was approved by the Board, and it appearing to the satisfaction of the Board, that the law had been substantially complied with, it was ordered, that James P. Davis, Matthew G. Podrebarac and Patrick L. Scherzer be appointed viewers of the proposed road, and that they meet in conjunction with the County Surveyor, at the _____ of _____ in Prairie Township, on the 14th day of December, 1978, and proceed to view and lay out said road, according to law, giving to all parties a hearing, and make due report of their proceedings to the County Board.

Appointment of Viewers

AFTERWARDS, TO-WIT: On the 22nd day of November, 1978, Edward J. Mayfield County Clerk, presented to said Board his certificate, under seal, setting forth, that pursuant to law he had caused public

ROAD NOTICE
State of Kansas, Wyandotte County, ss:
To Whom It May Concern:
Take Notice, that a legal petition signed by Wayne Miller, Jr. and other householders of Prairie Township, in said County, has been presented to the Board of County Commissioners, praying for the location of a County road, as follows, viz:
Beginning at intersection of McGurk Road and 123rd Street, West on McGurk Road to 124th Street, continuing both directions on 124th Street and ending at dead ends of 124th Street, North and South ends.
And that said Board has appointed James P. Davis, Matthew G. Podrebarac and Patrick L. Scherzer, Viewers, who will meet at the point of beginning of said road, as petitioned for on the 14th day of December, 1978, at approximately 11:00 a.m. and proceed to view said road, as the law directs, at which time and place all persons interested may attend and have a hearing. In case said viewers fail to meet on the day designated, they may meet on the following day, as provided by law, without further notice.
WITNESS my hand and the official seal of said County, this 22nd day of November, 1978.
EDWARD J. MAYFIELD,
County Clerk.
(First Published Nov. 29, 1978.)
1st - The Wyandotte Echo - 12-6-78.

PROOF OF PUBLIC NOTICE

notice of said proposed road to be published in Wyandotte Echo (a weekly newspaper, published in Kansas City, Kansas,) for two consecutive weeks and that said notice was so published in said newspaper, on the 29th day of November, 1978, the 6th day of December, 1978, and the _____ day of _____, 19____, and also caused similar notices to be posted to public view upon the bulletin board in his office from Nov. 22, 1978, to Dec. 14, 1978, and similar notices to be publicly posted in the following places, to-wit:
from 11/22 1978, 12/14 1978, at _____ in Prairie Township
from _____ 19____, _____ 19____, at _____ in _____ Township
from _____ 19____, _____ 19____, at _____ in _____ Township
and had also caused record of same to be made in the County Commissioner's

County Surveyor's Report and Field Notes

_____ e " 473 "
day of October, 1979, Murray L. Rhodes County Surveyor
d, his report of survey of said proposed road, plat and field notes, in words and figures as follows, to-wit:

Pursuant to the order of the Board, I met with James P. Davis, Matthew G. Podrebarac and Patrick L. Scherzer viewers, at the _____ of _____ in Prairie Township, on the 14th day of December, 1978, and under the direction of said viewers, proceeded to survey said road as petitioned for, conspicuously marking the same throughout, and noting the courses and distances, and I do hereby certify that the following is a correct return of the survey of said road, and plat of the same, to-wit:

All of 124th Street and all of McGurk Road as shown on the recorded plats of LEIKER GARDENS, recorded in Plat Book 32, Page 58, 1st ADDITION TO LEIKER GARDENS, as filed in Plat Book 33, Page 8, REPLAT OF THE NORTH 100 FEET OF LOT 14, 1ST ADDITION TO LEIKER GARDENS, filed for record in Plat Book 33 at Page 37 and REPLAT OF LOT 1, 1ST ADDITION TO LEIKER GARDENS, filed for record in Plat Book 33 at Page 48, all lying in the Northeast Quarter of Section 29, Township 10 South, Range 23 East of the 6th Principal Meridian in Wyandotte County, Kansas being filed for record in the Wyandotte County Register of Deed's Office.
It should be noted that all of McGurk Road and all of 124th Street as shown on these plats were not dedicated to the public. However, 50 foot right-of-ways were platted as per County requirements. In addition, the streets were built to County specifications with 2-foot concrete curb and gutter, 6 inches of AB3 and 2 inches of asphalt overlay for a total surface of 28 feet. Profile and core samples were taken along the streets to satisfy the County specifications by this Surveyor and the County Consulting Engineer, Bruce M. Browne. The field notes of profile and the letter of acceptance from the Consulting Engineer are made parts of this report marked as Exhibit "A" and Exhibit "B" respectively. If the Honorable Board of County Commissioners accept these roads as per our recommendation, a notation should be made on the above listed plats of the acceptance in the Wyandotte County Register of Deed's Office on the face of said plats.

ROAD RECORD

475

Acme Bindery Co. 5057

PLAT AND FIELD NOTES IN FOLDER

County
Surveyor's
Plat and
Field Notes

Field Notes

ALSO, upon said 11th day of October, 1979, said James P. Davis, Matthew G. Podrebarac, and Patrick L. Scherzer, Viewers, presented to said County Board their several reports, as follows, to-wit:

"Pursuant to Commissioners' Notice, we met at the _____ of _____ in Prairie Township, on the 14th day of December, 1979, and taking to our assistance Murray L. Rhodes and _____, as chain carriers, and _____ as marker, proceeded to view the route of the road petitioned for, which was surveyed under our direction by Murray L. Rhodes County Surveyor, the field notes and plat of which survey are hereto attached and form part of this report, and after careful deliberation we are of the opinion that said road is practicable, and of public utility, and recommend that it be granted, as located and surveyed, and that it be established and opened 50 feet wide."

Viewers' Report
of View and
Survey

NOTICE SENT TO HIGHWAY COMMISSIONER OCTOBER 11, 1979.

WYANDOTTE COUNTY, KANSAS

Viewers' Report of Damages Claimed and Awarded

And further report that the following is a complete list of the names of all persons (Owners, Agents or Guardians) who filed claims with us for damages or compensation, (which said claims are herewith submitted), by reason of the location and establishment of said proposed road and the amount awarded to each, by us, to-wit:

NAMES	Owner, Agent or Guardian	FRACTIONAL PART	Sec.	Twp.	R'ng	Acres Appropriated	Am't Claimed	Am't Awarded by Viewers	Commissioners Revision
NO CLAIMS FILED					NO CLAIMS ALLOWED				

Petitioner's Affidavit of Service of Notice

ALSO, upon said day of, 19....., there was presented to said County Board, the affidavit of one of the petitioners aforesaid, setting forth that due notice of the of said proposed road, together with date of meeting of the Viewers, as per published notice of County Clerk, had been served upon each of the persons noted below, who, as Owners, Agents, or Guardians were all the persons through whose premises said road is proposed to be located, except those who have signed Relinquishment, to-wit:

Date When Notice Was Served	NAME OF PERSON	Owner, Agent or Guardian	FRACTIONAL PART	Sec.	Twp.	Range	REMARKS

Final Order of Board of County Commissioners

WHEREUPON, on the 11th day of October, 1979, the following action thereon was had by said Board of County Commissioners, to-wit:

Upon due consideration, no legal objection having been offered against the establishment of said road, and believing the same to be of public utility, it is ORDERED: that the Viewers' Report of View and Report and Plat of Survey be adopted, and that said road be declared located and established as a public highway, in accordance therewith; full record thereof to be made in the County Road Record and Plat, as Road No....., and the Trustees of Prairie Township be notified to cause the same to be opened for public travel.

I CERTIFY, that the foregoing is a complete record of the location and establishment of said road No....., as required by law to be made, and that the same was recorded on the 11th day of October, 1979

Edward J. Mayfield
County Clerk.

ROAD RECORD

Acme Bindery Co. 8957

Road No. _____
BE IT REMEMBERED, That on the 3th day of February, 1951, a Road Petition signed by James Strickland and _____ others, was presented to the Board of County Commissioners of Wyandotte County, Kansas, praying for Location of a certain road, described as follows, to-wit:

PETITION

SAID PETITION was accompanied with Bond, as required by law, signed by _____ as principal, and _____ and _____ as sureties, in the penal sum of _____ DOLLARS, (\$ _____)

BOND

WE, The undersigned, owning land along the line of the _____ road described in the accompanying petition, hereby relinquish all claim of damage that we might have, either as owner or agent, by reason of land to be appropriated as right of way for said road, and waive notice to land owners, provided by law, and donate the land for right of way for said road through the lands, a description of which is placed opposite our several names:

Relinquishment
of Claim
for Damages

NAMES	Owner or Agent	DESCRIPTION	S	T	R	Total Number of Acres in Description

I, _____ one of the petitioners on the Petition herewith submitted, do hereby certify that all of the resident land owners owning land along the line of the road described therein have signed the within relinquishment except: _____

Signed: _____
One of the Petitioners.

WYANDOTTE COUNTY, KANSAS

WHEREUPON, said bond was approved by the Board, and it appearing to the satisfaction of the Board, that the law had been substantially complied with, it was ordered, that Joseph F Reardon, L C. Maddox, and Cordell D Meeks be appointed viewers of the proposed road, and that they meet in conjunction with the County Surveyor, at the _____ of _____ in _____ Township, on the _____ day of _____, 19_____, and proceed to view and lay out said road, according to law, giving to all parties a hearing, and make due report of their proceedings to the County Board.

Appointment of Viewers

AFTERWARDS, TO-WIT: On the _____ day of _____, 19_____, _____ County Clerk, presented to said Board his certificate, under seal, setting forth, that pursuant to law he had caused public



notice of said proposed road to be published in _____ (a weekly newspaper, published in _____ Kansas,) for two consecutive weeks and that said notice was so published in said newspaper, on the _____ day of _____, 19_____, the _____ day of _____, 19_____, and the _____ day of _____, 19_____, and also caused similar notices to be posted to public view upon the bulletin board in his office from _____ 19_____, to _____ 19_____, and similar notices to be publicly posted in the following places, to-wit: from _____ 19_____, _____ 19_____, at _____ in _____ Township from _____ 19_____, _____ 19_____, at _____ in _____ Township from _____ 19_____, _____ 19_____, at _____ in _____ Township and had also caused record of same to be made in the County Commissioner's

PROOF OF PUBLIC NOTICE

Record, Volume " _____ " page " _____ "

ALSO, upon said _____ day of _____, 19_____, _____ County Surveyor presented to said County Board, his report of survey of said proposed road, plat and field notes, in words and figures as follows, to-wit:


County Surveyor's Report and Field Notes

Pursuant to the order of the Board, I met with _____ and _____ viewers, at the _____ of _____ in _____ Township, on the _____ day of _____, 19_____, and under the direction of said viewers, proceeded to survey said road as petitioned for, conspicuously marking the same throughout, and noting the courses and distances, and I do hereby certify that the following is a correct return of the survey of said road, and plat of the same, to-wit:

ROAD RECORD

479

Acme Bindery Co. 1857



County
Surveyor's
Plat and
Field Notes

Field Notes

ALSO, upon said..... day of....., 19....., said.....
and....., Viewers, presented to said County Board their several reports, as follows, to-wit:
"Pursuant to Commissioners' Notice, we met at the..... of..... in.....
Township, on the..... day of....., 19....., and taking to our assistance.....
and....., as chain carriers, and..... as marker, proceeded
to view the route of the road petitioned for, which was surveyed under our direction by.....
County Surveyor, the field notes and plat of which survey are hereto attached and form part of this report, and after careful
deliberation we are of the opinion that said road is practicable, and of public utility, and recommend that it be granted, as
located and surveyed, and that it be established and opened..... feet wide."

Viewers' Report
of View and
Survey

WYANDOTTE COUNTY, KANSAS

Viewers' Report of Damages Claimed and Awarded

And further report that the following is a complete list of the names of all persons (Owners, Agents or Guardians) who filed claims with us for damages or compensation, (which said claims are herewith submitted), by reason of the location and establishment of said proposed road and the amount awarded to each, by us, to-wit:

NAMES	Owner, Agent or Guardian	FRACTIONAL PART	Sec.	Twp.	R'ng	Acres Appropriated	Am't Claimed	Am't Awarded by Viewers	Commissioners Revision

Petitioner's Affidavit of Service of Notice

ALSO, upon said..... day of....., 19....., there was presented to said County Board, the affidavit of.....one of the petitioners aforesaid, setting forth that due notice of the.....of said proposed road, together with date of meeting of the Viewers, as per published notice of County Clerk, had been served upon each of the persons noted below, who, as Owners, Agents, or Guardians were all the persons through whose premises said road is proposed to be located, except those who have signed Relinquishment, to-wit:

Date When Notice Was Served	NAME OF PERSON	Owner, Agent or Guardian	FRACTIONAL PART	Sec.	Twp.	Range	REMARKS

Final Order of Board of County Commissioners

WHEREUPON, on the..... day of....., 19....., the following action thereon was had by said Board of County Commissioners, to-wit:

Upon due consideration, no legal objection having been offered against the establishment of said road, and believing the same to be of public utility, it is ORDERED: that the Viewers' Report of View and Report and Plat of Survey be adopted, and that said road be declared located and established as a public highway, in accordance therewith; full record thereof to be made in the County Road Record and Plat, as Road No....., and the Trustees of..... Township be notified to cause the same to be opened for public travel.

I CERTIFY, that the foregoing is a complete record of the location and establishment of said road No....., as required by law to be made, and that the same was recorded on the..... day of....., 19.....


County Clerk.

WYANDOTTE COUNTY, KANSAS

Appointment of Viewers

WHEREUPON, said bond was approved by the Board, and it appearing to the satisfaction of the Board, that the law had been substantially complied with, it was ordered, that Joseph F. Reardon, L. C. Maddox and Cordell D. Meeks be appointed viewers of the proposed road, and that they meet in conjunction with the County Surveyor, at the ... of ... in ... Township, on the ... day of ..., 19..., and proceed to view and lay out said road, according to law, giving to all parties a hearing, and make due report of their proceedings to the County Board.

AFTERWARDS, TO-WIT: On the ... day of ..., 19..., County Clerk, presented to said Board his certificate, under seal, setting forth, that pursuant to law he had caused public



notice of said proposed road to be published in ... (a weekly newspaper, published in ... Kansas,) for two consecutive weeks and that said notice was so published in said newspaper, on the ... day of ..., 19..., the ... day of ..., 19..., and the ... day of ..., 19..., and also caused similar notices to be posted to public view upon the bulletin board in his office from 19..., to ..., 19..., and similar notices to be publicly posted in the following places, to-wit: from 19..., 19..., at ... in ... Township from 19..., 19..., at ... in ... Township from 19..., 19..., at ... in ... Township and had also caused record of same to be made in the County Commissioner's

PROOF OF PUBLIC NOTICE

Record, Volume "..." page "..."

ALSO, upon said ... day of ..., 19..., County Surveyor presented to said County Board, his report of survey of said proposed road, plat and field notes, in words and figures as follows, to-wit:


County Surveyor's Report and Field Notes

Pursuant to the order of the Board, I met with ... and ... viewers, at the ... of ... in ... Township, on the ... day of ..., 19..., and under the direction of said viewers, proceeded to survey said road as petitioned for, conspicuously marking the same throughout, and noting the courses and distances, and I do hereby certify that the following is a correct return of the survey of said road, and plat of the same, to-wit:

ROAD RECORD

483

Acme Bindery Co. 5657



County
Surveyor's
Plat and
Field Notes

Field Notes

ALSO, upon said..... day of....., 19....., said.....
and....., Viewers, presented to said County Board their several reports, as follows, to-wit:
"Pursuant to Commissioners' Notice, we met at the..... of..... in.....
Township, on the..... day of....., 19....., and taking to our assistance.....
and....., as chain carriers, and..... as marker, proceeded
to view the route of the road petitioned for, which was surveyed under our direction by.....
County Surveyor, the field notes and plat of which survey are hereto attached and form part of this report, and after careful
deliberation we are of the opinion that said road is practicable, and of public utility, and recommend that it be granted, as
located and surveyed, and that it be established and opened..... feet wide."

Viewers' Report
of View and
Survey

WYANDOTTE COUNTY, KANSAS

Viewers' Report of Damages Claimed and Awarded

And further report that the following is a complete list of the names of all persons (Owners, Agents or Guardians) who filed claims with us for damages or compensation, (which said claims are herewith submitted), by reason of the location and establishment of said proposed road and the amount awarded to each, by us, to-wit:

NAMES	Owner, Agent or Guardian	FRACTIONAL PART	Sec.	Twp.	R'nge	Acres Appropriated	Am't Claimed	Am't Awarded by Viewers	Commissioners Revision

Petitioner's Affidavit of Service of Notice

ALSO, upon said..... day of....., 19....., there was presented to said County Board, the affidavit of.....one of the petitioners aforesaid, setting forth that due notice of the.....of said proposed road, together with date of meeting of the Viewers, as per published notice of County Clerk, had been served upon each of the persons noted below, who, as Owners, Agents, or Guardians were all the persons through whose premises said road is proposed to be located, except those who have signed Relinquishment, to-wit:

Date When Notice Was Served	NAME OF PERSON	Owner, Agent or Guardian	FRACTIONAL PART	Sec.	Twp.	Range	REMARKS

Final Order of Board of County Commissioners

WHEREUPON, on the..... day of....., 19....., the following action thereon was had by said Board of County Commissioners, to-wit:

Upon due consideration, no legal objection having been offered against the establishment of said road, and believing the same to be of public utility, it is ORDERED: that the Viewers' Report of View and Report and Plat of Survey be adopted, and that said road be declared located and established as a public highway, in accordance therewith; full record thereof to be made in the County Road Record and Plat, as Road No....., and the Trustees of..... Township be notified to cause the same to be opened for public travel.

I CERTIFY, that the foregoing is a complete record of the location and establishment of said road No....., as required by law to be made, and that the same was recorded on the..... day of....., 19.....

County Clerk.

ROAD RECORD

Acme Bindery Co. 8657

Road No. _____
BE IT REMEMBERED, That on the 3th day of February, 19 51, a Road Petition signed by Victory Park and _____ others, was presented to the Board of County Commissioners of Wyandotte County, Kansas, praying for Vaction of a certain road, described as follows, to-wit:

PETITION

SAID PETITION was accompanied with Bond, as required by law, signed by _____ as principal, and _____ as sureties, in the penal sum of _____ DOLLARS, (\$ _____)

BOND

WE, The undersigned, owning land along the line of the _____ road described in the accompanying petition, hereby relinquish all claim of damage that we might have, either as owner or agent, by reason of land to be appropriated as right of way for said road, and waive notice to land owners, provided by law, and donate the land for right of way for said road through the lands, a description of which is placed opposite our several names:

Relinquishment of Claim for Damages

NAMES	Owner or Agent	DESCRIPTION	S	T	R	Total Number of Acres in Description

I, _____ one of the petitioners on the Petition herewith submitted, do hereby certify that all of the resident land owners owning land along the line of the road described therein have signed the within relinquishment except: _____


Signed: _____
 One of the Petitioners.

WYANDOTTE COUNTY, KANSAS

WHEREUPON, said bond was approved by the Board, and it appearing to the satisfaction of the Board, that the law had been substantially complied with, it was ordered, that Joseph F. Reardon, L. G. Maddox and Cordell D. Meeks be appointed viewers of the proposed road, and that they meet in conjunction with the County Surveyor, at the _____ of _____ in _____ Township, on the _____ day of _____, 19_____, and proceed to view and lay out said road, according to law, giving to all parties a hearing, and make due report of their proceedings to the County Board.

Appointment of Viewers

AFTERWARDS, TO-WIT: On the _____ day of _____, 19_____, _____ County Clerk, presented to said Board his certificate, under seal, setting forth, that pursuant to law he had caused public



notice of said proposed road to be published in _____ (a weekly newspaper, published in _____ Kansas,) for two consecutive weeks and that said notice was so published in said newspaper, on the _____ day of _____, 19_____, the _____ day of _____, 19_____, and the _____ day of _____, 19_____, and also caused similar notices to be posted to public view upon the bulletin board in his office from _____ 19_____, to _____, 19_____, and similar notices to be publicly posted in the following places, to-wit:

from _____ 19_____, _____ 19_____, at _____ in _____ Township
from _____ 19_____, _____ 19_____, at _____ in _____ Township
from _____ 19_____, _____ 19_____, at _____ in _____ Township
and had also caused record of same to be made in the County Commissioner's

PROOF OF PUBLIC NOTICE

Record, Volume " _____ " page " _____ "


ALSO, upon said _____ day of _____, 19_____, _____ County Surveyor presented to said County Board, his report of survey of said proposed road, plat and field notes, in words and figures as follows, to-wit:

County Surveyor's Report and Field Notes

Pursuant to the order of the Board, I met with _____ and _____ viewers, at the _____ of _____ in _____ Township, on the _____ day of _____, 19_____, and under the direction of said viewers, proceeded to survey said road as petitioned for, conspicuously marking the same throughout, and noting the courses and distances, and I do hereby certify that the following is a correct return of the survey of said road, and plat of the same, to-wit:

ROAD RECORD

Acm. Bindery Co. 5057



County
Surveyor's
Plat and
Field Notes

Field Notes

ALSO, upon said day of, 19....., said

and, Viewers, presented to said County Board their several reports, as follows, to-wit:

"Pursuant to Commissioners' Notice, we met at the of in

Township, on the day of, 19....., and taking to our assistance

and, as chain carriers, and as marker, proceeded

to view the route of the road petitioned for, which was surveyed under our direction by

County Surveyor, the field notes and plat of which survey are hereto attached and form part of this report, and after careful

deliberation we are of the opinion that said road is practicable, and of public utility, and recommend that it be granted, as

located and surveyed, and that it be established and opened feet wide."

Viewers' Report
of View and
Survey

WYANDOTTE COUNTY, KANSAS

Viewers' Report of Damages Claimed and Awarded

And further report that the following is a complete list of the names of all persons (Owners, Agents or Guardians) who filed claims with us for damages or compensation, (which said claims are herewith submitted), by reason of the location and establishment of said proposed road and the amount awarded to each, by us, to-wit:

NAMES	Owner, Agent or Guardian	FRACTIONAL PART	Sec.	Twp.	R'ng	Acres Appropriated	Am't Claimed	Am't Awarded by Viewers	Commissioners Revision

Petitioner's Affidavit of Service of Notice

ALSO, upon said..... day of....., 19....., there was presented to said County Board, the affidavit of..... one of the petitioners aforesaid, setting forth that due notice of the..... of said proposed road, together with date of meeting of the Viewers, as per published notice of County Clerk, had been served upon each of the persons noted below, who, as Owners, Agents, or Guardians were all the persons through whose premises said road is proposed to be located, except those who have signed Relinquishment, to-wit:

Date When Notice Was Served	NAME OF PERSON	Owner, Agent or Guardian	FRACTIONAL PART	Sec.	Twp.	Range	REMARKS

Final Order of Board of County Commissioners

WHEREUPON, on the..... day of....., 19....., the following action thereon was had by said Board of County Commissioners, to-wit:

Upon due consideration, no legal objection having been offered against the establishment of said road, and believing the same to be of public utility, it is ORDERED: that the Viewers' Report of View and Report and Plat of Survey be adopted, and that said road be declared located and established as a public highway, in accordance therewith; full record thereof to be made in the County Road Record and Plat, as Road No....., and the Trustees of..... Township be notified to cause the same to be opened for public travel.

I CERTIFY, that the foregoing is a complete record of the location and establishment of said road No....., as required by law to be made, and that the same was recorded on the..... day of....., 19.....

County Clerk.

ROAD RECORD

489

Acme Bindery Co. 8057

Road No. _____
BE IT REMEMBERED, That on the 3 day of February, 19 51, a Road Petition signed by Lovelace Anne and _____ others, was presented to the Board of County Commissioners of Wyandotte County, Kansas, praying for Vacation of a certain road, described as follows, to-wit:

PETITION

SAID PETITION was accompanied with Bond, as required by law, signed by _____ as principal, and _____ and _____ as sureties, in the penal sum of _____ DOLLARS, (\$ _____)

BOND

WE, The undersigned, owning land along the line of the _____ road described in the accompanying petition, hereby relinquish all claim of damage that we might have, either as owner or agent, by reason of land to be appropriated as right of way for said road, and waive notice to land owners, provided by law, and donate the land for right of way for said road through the lands, a description of which is placed opposite our several names:

Relinquishment
of Claim
for Damages

NAMES	Owner or Agent	DESCRIPTION	S	T	R	Total Number of Acres in Description

I, _____ one of the petitioners on the Petition herewith submitted, do hereby certify that all of the resident land owners owning land along the line of the road described therein have signed the within relinquishment except: _____


Signed: _____
One of the Petitioners.

WYANDOTTE COUNTY, KANSAS

Appointment of Viewers

WHEREUPON, said bond was approved by the Board, and it appearing to the satisfaction of the Board, that the law had been substantially complied with, it was ordered, that Joseph L. Reardon, L. C. Maddox and Cardell D. Moore be appointed viewers of the proposed road, and that they meet in conjunction with the County Surveyor, at the ... of ... in ... Township, on the ... day of ..., 19..., and proceed to view and lay out said road, according to law, giving to all parties a hearing, and make due report of their proceedings to the County Board.

AFTERWARDS, TO-WIT: On the ... day of ..., 19..., County Clerk, presented to said Board his certificate, under seal, setting forth, that pursuant to law he had caused public



notice of said proposed road to be published in ... (a weekly newspaper, published in ... Kansas,) for two consecutive weeks and that said notice was so published in said newspaper, on the ... day of ..., 19..., the ... day of ..., 19..., and the ... day of ..., 19..., and also caused similar notices to be posted to public view upon the bulletin board in his office from 19..., to ..., 19..., and similar notices to be publicly posted in the following places, to-wit: from 19..., 19..., at ... in ... Township from 19..., 19..., at ... in ... Township from 19..., 19..., at ... in ... Township and had also caused record of same to be made in the County Commissioner's

PROOF OF PUBLIC NOTICE

Record, Volume "..." page "..."

ALSO, upon said ... day of ..., 19..., County Surveyor presented to said County Board, his report of survey of said proposed road, plat and field notes, in words and figures as follows, to-wit:


County Surveyor's Report and Field Notes

Pursuant to the order of the Board, I met with ... and ... viewers, at the ... of ... in ... Township, on the ... day of ..., 19..., and under the direction of said viewers, proceeded to survey said road as petitioned for, conspicuously marking the same throughout, and noting the courses and distances, and I do hereby certify that the following is a correct return of the survey of said road, and plat of the same, to-wit:

ROAD RECORD

491

Acme Bindery Co. 5057



County
Surveyor's
Plat and
Field Notes

Field Notes

ALSO, upon said day of, 19....., said
and, Viewers, presented to said County Board their several reports, as follows, to-wit:
"Pursuant to Commissioners' Notice, we met at the of in
Township, on the day of, 19....., and taking to our assistance
and, as chain carriers, and as marker, proceeded
to view the route of the road petitioned for, which was surveyed under our direction by
County Surveyor, the field notes and plat of which survey are hereto attached and form part of this report, and after careful
deliberation we are of the opinion that said road is practicable, and of public utility, and recommend that it be granted, as
located and surveyed, and that it be established and opened feet wide."

Viewers' Report
of View and
Survey

WYANDOTTE COUNTY, KANSAS

Viewers' Report of Damages Claimed and Awarded

And further report that the following is a complete list of the names of all persons (Owners, Agents or Guardians) who filed claims with us for damages or compensation, (which said claims are herewith submitted), by reason of the location and establishment of said proposed road and the amount awarded to each, by us, to-wit:

NAMES	Owner, Agent or Guardian	FRACTIONAL PART	Sec.	Twp.	R'ng	Acres Appropriated	Am't Claimed	Am't Awarded by Viewers	Commissioners Revision

Petitioner's Affidavit of Service of Notice

ALSO, upon said..... day of....., 19....., there was presented to said County Board, the affidavit of..... one of the petitioners aforesaid, setting forth that due notice of the..... of said proposed road, together with date of meeting of the Viewers, as per published notice of County Clerk, had been served upon each of the persons noted below, who, as Owners, Agents, or Guardians were all the persons through whose premises said road is proposed to be located, except those who have signed Relinquishment, to-wit:

Date When Notice Was Served	NAME OF PERSON	Owner, Agent or Guardian	FRACTIONAL PART	Sec.	Twp.	Range	REMARKS

Final Order of Board of County Commissioners

WHEREUPON, on the..... day of....., 19....., the following action thereon was had by said Board of County Commissioners, to-wit:

Upon due consideration, no legal objection having been offered against the establishment of said road, and believing the same to be of public utility, it is ORDERED: that the Viewers' Report of View and Report and Plat of Survey be adopted, and that said road be declared located and established as a public highway, in accordance therewith; full record thereof to be made in the County Road Record and Plat, as Road No....., and the Trustees of..... Township be notified to cause the same to be opened for public travel.

I CERTIFY, that the foregoing is a complete record of the location and establishment of said road No....., as required by law to be made, and that the same was recorded on the..... day of....., 19.....


County Clerk.

WYANDOTTE COUNTY, KANSAS

Appointment of Viewers

WHEREUPON, said bond was approved by the Board, and it appearing to the satisfaction of the Board, that the law had been substantially complied with, it was ordered, that Joseph L. Reardon, L. C. Maddox and Corcell D. Meeks be appointed viewers of the proposed road, and that they meet in conjunction with the County Surveyor, at the _____ of _____ in _____ Township, on the 5 day of April, 19 51, and proceed to view and lay out said road, according to law, giving to all parties a hearing, and make due report of their proceedings to the County Board.

AFTERWARDS, TO-WIT: On the _____ day of _____, 19 _____, County Clerk, presented to said Board his certificate, under seal, setting forth, that pursuant to law he had caused public



notice of said proposed road to be published in _____ (a weekly newspaper, published in _____ Kansas,) for two consecutive weeks and that said notice was so published in said newspaper, on the _____ day of _____, 19 _____, the _____ day of _____, 19 _____, and the _____ day of _____, 19 _____, and also caused similar notices to be posted to public view upon the bulletin board in his office from _____ 19 _____, to _____, 19 _____, and similar notices to be publicly posted in the following places, to-wit:

from _____ 19 _____, _____ 19 _____, at _____ in _____ Township
from _____ 19 _____, _____ 19 _____, at _____ in _____ Township
from _____ 19 _____, _____ 19 _____, at _____ in _____ Township
and had also caused record of same to be made in the County Commissioner's

Record, Volume " _____ " page " _____ "

ALSO, upon said _____ day of _____, 19 _____, _____ County Surveyor presented to said County Board, his report of survey of said proposed road, plat and field notes, in words and figures as follows, to-wit:

Pursuant to the order of the Board, I met with _____ and _____ viewers, at the _____ of _____ in _____ Township, on the _____ day of _____, 19 _____, and under the direction of said viewers, proceeded to survey said road as petitioned for, conspicuously marking the same throughout, and noting the courses and distances, and I do hereby certify that the following is a correct return of the survey of said road, and plat of the same, to-wit:


PROOF OF PUBLIC NOTICE

County Surveyor's Report and Field Notes

ROAD RECORD

495

Acme Bindery Co. 5057



County
Surveyor's
Plat and
Field Notes

Field Notes

ALSO, upon said day of, 19....., said
and, Viewers, presented to said County Board their several reports, as follows, to-wit:
"Pursuant to Commissioners' Notice, we met at the of in
Township, on the day of, 19....., and taking to our assistance
and, as chain carriers, and as marker, proceeded
to view the route of the road petitioned for, which was surveyed under our direction by
County Surveyor, the field notes and plat of which survey are hereto attached and form part of this report, and after careful
deliberation we are of the opinion that said road is practicable, and of public utility, and recommend that it be granted, as
located and surveyed, and that it be established and opened feet wide."

Viewers' Report
of View and
Survey

WYANDOTTE COUNTY, KANSAS

Viewers' Report of Damages Claimed and Awarded

And further report that the following is a complete list of the names of all persons (Owners, Agents or Guardians) who filed claims with us for damages or compensation, (which said claims are herewith submitted), by reason of the location and establishment of said proposed road and the amount awarded to each, by us, to-wit:

NAMES	Owner, Agent or Guardian	FRACTIONAL PART	Sec.	Twp.	R'nge	Acres Appropriated	Am't Claimed	Am't Awarded by Viewers	Commissioners Revision

Petitioner's Affidavit of Service of Notice

ALSO, upon said day of, 19....., there was presented to said County Board, the affidavit of one of the petitioners aforesaid, setting forth that due notice of the of said proposed road, together with date of meeting of the Viewers, as per published notice of County Clerk, had been served upon each of the persons noted below, who, as Owners, Agents, or Guardians were all the persons through whose premises said road is proposed to be located, except those who have signed Relinquishment, to-wit:

Date When Notice Was Served	NAME OF PERSON	Owner, Agent or Guardian	FRACTIONAL PART	Sec.	Twp.	Range	REMARKS

Final Order of Board of County Commissioners

WHEREUPON, on the day of, 19....., the following action thereon was had by said Board of County Commissioners, to-wit:

Upon due consideration, no legal objection having been offered against the establishment of said road, and believing the same to be of public utility, it is ORDERED: that the Viewers' Report of View and Report and Plat of Survey be adopted, and that said road be declared located and established as a public highway, in accordance therewith; full record thereof to be made in the County Road Record and Plat, as Road No....., and the Trustees of Township be notified to cause the same to be opened for public travel.

I CERTIFY, that the foregoing is a complete record of the location and establishment of said road No....., as required by law to be made, and that the same was recorded on the day of, 19.....

County Clerk.

ROAD RECORD

497

Acme Bindery Co. 8957

Road No. _____
BE IT REMEMBERED, That on the 22 day of January, 19 54, a Road Petition signed by Marilyn L. Dickson and _____ others, was presented to the Board of County Commissioners of Wyandotte County, Kansas, praying for Location of a certain road, described as follows, to-wit:

PETITION

SAID PETITION was accompanied with Bond, as required by law, signed by _____ as principal, and _____ and _____ as sureties, in the penal sum of _____ DOLLARS, (\$_____)

BOND

WE, The undersigned, owning land along the line of the _____ road described in the accompanying petition, hereby relinquish all claim of damage that we might have, either as owner or agent, by reason of land to be appropriated as right of way for said road, and waive notice to land owners, provided by law, and donate the land for right of way for said road through the lands, a description of which is placed opposite our several names:

Relinquishment
of Claim
for Damages

NAMES	Owner or Agent	DESCRIPTION	S	T	R	Total Number of Acres in Description

I, _____ one of the petitioners on the Petition herewith submitted, do hereby certify that all of the resident land owners owning land along the line of the road described therein have signed the within relinquishment except: _____


Signed: _____
One of the Petitioners.

WYANDOTTE COUNTY, KANSAS

Appointment of Viewers

WHEREUPON, said bond was approved by the Board, and it appearing to the satisfaction of the Board, that the law had been substantially complied with, it was ordered, that Joseph F. Reardon, Kimball L. Backus and Cordell D. Meeks be appointed viewers of the proposed road, and that they meet in conjunction with the County Surveyor, at the ... of ... in ... Township, on the 23 day of December, 1953, and proceed to view and lay out said road, according to law, giving to all parties a hearing, and make due report of their proceedings to the County Board.

AFTERWARDS, TO-WIT: On the ... day of ..., 19..., County Clerk, presented to said Board his certificate, under seal, setting forth, that pursuant to law he had caused public



notice of said proposed road to be published in ... (a weekly newspaper, published in ... Kansas,) for two consecutive weeks and that said notice was so published in said newspaper, on the ... day of ..., 19..., the ... day of ..., 19..., and the ... day of ..., 19..., and also caused similar notices to be posted to public view upon the bulletin board in his office from 19..., to 19..., and similar notices to be publicly posted in the following places, to-wit: from 19..., 19..., at ... in ... Township from 19..., 19..., at ... in ... Township from 19..., 19..., at ... in ... Township and had also caused record of same to be made in the County Commissioner's

PROOF OF PUBLIC NOTICE

Record, Volume "..." page "..."

ALSO, upon said ... day of ..., 19..., County Surveyor presented to said County Board, his report of survey of said proposed road, plat and field notes, in words and figures as follows, to-wit:


County Surveyor's Report and Field Notes

Pursuant to the order of the Board, I met with ... and ... viewers, at the ... of ... in ... Township, on the ... day of ..., 19..., and under the direction of said viewers, proceeded to survey said road as petitioned for, conspicuously marking the same throughout, and noting the courses and distances, and I do hereby certify that the following is a correct return of the survey of said road, and plat of the same, to-wit:

Dover Street in the recorded plat of Dickliech Addition In Wyandotte County Kansas In S W 1/4 30-11-25

ROAD RECORD

Acme Bindery Co. 5077



County
Surveyor's
Plat and
Field Notes

Field Notes

ALSO, upon said..... day of....., 19....., said.....
 and....., Viewers, presented to said County Board their several reports, as follows, to-wit:
 "Pursuant to Commissioners' Notice, we met at the..... of..... in.....
 Township, on the..... day of....., 19....., and taking to our assistance.....
 and....., as chain carriers, and..... as marker, proceeded
 to view the route of the road petitioned for, which was surveyed under our direction by.....
 County Surveyor, the field notes and plat of which survey are hereto attached and form part of this report, and after careful
 deliberation we are of the opinion that said road is practicable, and of public utility, and recommend that it be granted, as
 located and surveyed, and that it be established and opened..... feet wide."

Viewers' Report
of View and
Survey

WYANDOTTE COUNTY, KANSAS

Viewers' Report of Damages Claimed and Awarded

And further report that the following is a complete list of the names of all persons (Owners, Agents or Guardians) who filed claims with us for damages or compensation, (which said claims are herewith submitted), by reason of the location and establishment of said proposed road and the amount awarded to each, by us, to-wit:

NAMES	Owner, Agent or Guardian	FRACTIONAL PART	Sec.	Twp.	R'nge	Acres Appropriated	Am't Claimed	Am't Awarded by Viewers	Commissioners Revision

Petitioner's Affidavit of Service of Notice

ALSO, upon said day of, 19....., there was presented to said County Board, the affidavit of one of the petitioners aforesaid, setting forth that due notice of the of said proposed road, together with date of meeting of the Viewers, as per published notice of County Clerk, had been served upon each of the persons noted below, who, as Owners, Agents, or Guardians were all the persons through whose premises said road is proposed to be located, except those who have signed Relinquishment, to-wit:

Date When Notice Was Served	NAME OF PERSON	Owner, Agent or Guardian	FRACTIONAL PART	Sec.	Twp.	Range	REMARKS

Final Order of Board of County Commissioners

WHEREUPON, on the day of, 19....., the following action thereon was had by said Board of County Commissioners, to-wit:

Upon due consideration, no legal objection having been offered against the establishment of said road, and believing the same to be of public utility, it is ORDERED: that the Viewers' Report of View and Report and Plat of Survey be adopted, and that said road be declared located and established as a public highway, in accordance therewith; full record thereof to be made in the County Road Record and Plat, as Road No....., and the Trustees of Township be notified to cause the same to be opened for public travel.

I CERTIFY, that the foregoing is a complete record of the location and establishment of said road No....., as required by law to be made, and that the same was recorded on the day of, 19.....


County Clerk.

WYANDOTTE COUNTY, KANSAS

Appointment of Viewers

WHEREUPON, said bond was approved by the Board, and it appearing to the satisfaction of the Board, that the law had been substantially complied with, it was ordered, that Joseph F. Reardon Cordell D. Meeks and Kimball L. Backus be appointed viewers of the proposed road, and that they meet in conjunction with the County Surveyor, at the ... of ... in ... Township, on the 29 day of December, 19 53, and proceed to view and lay out said road, according to law, giving to all parties a hearing, and make due report of their proceedings to the County Board.

AFTERWARDS, TO-WIT: On the ... day of ..., 19..., County Clerk, presented to said Board his certificate, under seal, setting forth, that pursuant to law he had caused public



notice of said proposed road to be published in ... (a weekly newspaper, published in ... Kansas,) for two consecutive weeks and that said notice was so published in said newspaper, on the ... day of ..., 19..., the ... day of ..., 19..., and the ... day of ..., 19..., and also caused similar notices to be posted to public view upon the bulletin board in his office from 19..., to ..., 19..., and similar notices to be publicly posted in the following places, to-wit: from 19..., 19..., at ... in ... Township from 19..., 19..., at ... in ... Township from 19..., 19..., at ... in ... Township and had also caused record of same to be made in the County Commissioner's

PROOF OF PUBLIC NOTICE

Record, Volume "..." page "..."

ALSO, upon said ... day of ..., 19..., County Surveyor presented to said County Board, his report of survey of said proposed road, plat and field notes, in words and figures as follows, to-wit:

County Surveyor's Report and Field Notes


Pursuant to the order of the Board, I met with ... and ... viewers, at the ... of ... in ... Township, on the ... day of ..., 19..., and under the direction of said viewers, proceeded to survey said road as petitioned for, conspicuously marking the same throughout, and noting the courses and distances, and I do hereby certify that the following is a correct return of the survey of said road, and plat of the same, to-wit:

Parkview Ave and Savage Drive in Section 29-10-24 Thence westerly to the northwest corner of Lot 1 Konawa Hills Subdivision

ROAD RECORD

503

Acme Bindery Co. 3057



County
Surveyor's
Plat and
Field Notes

Field Notes

ALSO, upon said day of, 19....., said
and, Viewers, presented to said County Board their several reports, as follows, to-wit:
"Pursuant to Commissioners' Notice, we met at the of in
Township, on the day of, 19....., and taking to our assistance
and, as chain carriers, and as marker, proceeded
to view the route of the road petitioned for, which was surveyed under our direction by
County Surveyor, the field notes and plat of which survey are hereto attached and form part of this report, and after careful
deliberation we are of the opinion that said road is practicable, and of public utility, and recommend that it be granted, as
located and surveyed, and that it be established and opened feet wide."

Viewers' Report
of View and
Survey

WYANDOTTE COUNTY, KANSAS

Viewers' Report of Damages Claimed and Awarded

And further report that the following is a complete list of the names of all persons (Owners, Agents or Guardians) who filed claims with us for damages or compensation, (which said claims are herewith submitted), by reason of the location and establishment of said proposed road and the amount awarded to each, by us, to-wit:

NAMES	Owner, Agent or Guardian	FRACTIONAL PART	Sec.	Twp.	R'ng	Acres Appropriated	Am't Claimed	Am't Awarded by Viewers	Commissioners Revision

Petitioner's Affidavit of Service of Notice

ALSO, upon said.....day of....., 19....., there was presented to said County Board, the affidavit of.....one of the petitioners aforesaid, setting forth that due notice of the.....of said proposed road, together with date of meeting of the Viewers, as per published notice of County Clerk, had been served upon each of the persons noted below, who, as Owners, Agents, or Guardians were all the persons through whose premises said road is proposed to be located, except those who have signed Relinquishment, to-wit:

Date When Notice Was Served	NAME OF PERSON	Owner, Agent or Guardian	FRACTIONAL PART	Sec.	Twp.	Range	REMARKS

Final Order of Board of County Commissioners

WHEREUPON, on the.....day of....., 19....., the following action thereon was had by said Board of County Commissioners, to-wit:

Upon due consideration, no legal objection having been offered against the establishment of said road, and believing the same to be of public utility, it is ORDERED: that the Viewers' Report of View and Report and Plat of Survey be adopted, and that said road be declared located and established as a public highway, in accordance therewith; full record thereof to be made in the County Road Record and Plat, as Road No....., and the Trustees of.....Township be notified to cause the same to be opened for public travel.

I CERTIFY, that the foregoing is a complete record of the location and establishment of said road No....., as required by law to be made, and that the same was recorded on the.....day of....., 19.....

County Clerk.

ROAD RECORD

505

Acme Bindery Co. 8957

Road No. _____
BE IT REMEMBERED, That on the 22 day of January, 19 54, a Road Petition signed by
Anna Waddell and _____ others, was presented to the Board of County Commissioners of
 Wyandotte County, Kansas, praying for Location of a certain road, described as follows, to-wit:

PETITION

SAID PETITION was accompanied with Bond, as required by law, signed by _____
 as principal, and _____ and _____ as sureties, in the
 penal sum of _____ DOLLARS, (\$ _____)

BOND

WE, The undersigned, owning land along the line of the _____ road described in the accompanying
 petition, hereby relinquish all claim of damage that we might have, either as owner or agent, by reason of land to be appropri-
 ated as right of way for said road, and waive notice to land owners, provided by law, and donate the land for right of way
 for said road through the lands, a description of which is placed opposite our several names:

Relinquishment
of Claim
for Damages

NAMES	Owner or Agent	DESCRIPTION	S	T	R	Total Number of Acres in Description

I, _____ one of the petitioners on the Petition herewith
 submitted, do hereby certify that all of the resident land owners owning land along the line of the road described therein
 have signed the within relinquishment except: _____

Signed: _____
 One of the Petitioners.

WYANDOTTE COUNTY, KANSAS

Appointment of Viewers

WHEREUPON, said bond was approved by the Board, and it appearing to the satisfaction of the Board, that the law had been substantially complied with, it was ordered, that Joseph F. Reardon, Cordell D. Meeks and Kimball L. Backus be appointed viewers of the proposed road, and that they meet in conjunction with the County Surveyor, at the _____ of _____ in _____ Township, on the 23 day of December, 19 53, and proceed to view and lay out said road, according to law, giving to all parties a hearing, and make due report of their proceedings to the County Board.

AFTERWARDS, TO-WIT: On the _____ day of _____, 19 _____, County Clerk, presented to said Board his certificate, under seal, setting forth, that pursuant to law he had caused public



notice of said proposed road to be published in _____ (a weekly newspaper, published in _____ Kansas,) for two consecutive weeks and that said notice was so published in said newspaper, on the _____ day of _____, 19 _____, the _____ day of _____, 19 _____, and the _____ day of _____, 19 _____, and also caused similar notices to be posted to public view upon the bulletin board in his office from _____ 19 _____, to _____, 19 _____, and similar notices to be publicly posted in the following places, to-wit: from _____ 19 _____, _____ 19 _____, at _____ in _____ Township from _____ 19 _____, _____ 19 _____, at _____ in _____ Township from _____ 19 _____, _____ 19 _____, at _____ in _____ Township and had also caused record of same to be made in the County Commissioner's

PROOF OF PUBLIC NOTICE

Record, Volume " _____ " page " _____ "

ALSO, upon said _____ day of _____, 19 _____, _____ County Surveyor presented to said County Board, his report of survey of said proposed road, plat and field notes, in words and figures as follows, to-wit:

County Surveyor's Report and Field Notes


Pursuant to the order of the Board, I met with _____ and _____ viewers, at the _____ of _____ in _____ Township, on the _____ day of _____, 19 _____, and under the direction of said viewers, proceeded to survey said road as petitioned for, conspicuously marking the same throughout, and noting the courses and distances, and I do hereby certify that the following is a correct return of the survey of said road, and plat of the same, to-wit:

Beginning at the intersection of 62nd and Yecker Avenue. thence East 311 4 feet more or less all in Section 34-10-24 in Wyandotte

ROAD RECORD

507

Acme Bindery Co. 8627



County
Surveyor's
Plat and
Field Notes

Field Notes

ALSO, upon said..... day of....., 19....., said.....
and....., Viewers, presented to said County Board their several reports, as follows, to-wit:
"Pursuant to Commissioners' Notice, we met at the..... of..... in.....
Township, on the..... day of....., 19....., and taking to our assistance.....
and....., as chain carriers, and..... as marker proceeded
to view the route of the road petitioned for, which was surveyed under our direction by.....
County Surveyor, the field notes and plat of which survey are hereto attached and form part of this report, and after careful
deliberation we are of the opinion that said road is practicable, and of public utility, and recommend that it be granted, as
located and surveyed, and that it be established and opened..... feet wide."

Viewers' Report
of View and
Survey

WYANDOTTE COUNTY, KANSAS

Viewers' Report of Damages Claimed and Awarded

And further report that the following is a complete list of the names of all persons (Owners, Agents or Guardians) who filed claims with us for damages or compensation, (which said claims are herewith submitted), by reason of the location and establishment of said proposed road and the amount awarded to each, by us, to-wit:

NAMES	Owner, Agent or Guardian	FRACTIONAL PART	Sec.	Twp.	Range	Acres Appropriated	Am't Claimed	Am't Awarded by Viewers	Commissioners Revision

Petitioner's Affidavit of Service of Notice

ALSO, upon said day of, 19....., there was presented to said County Board, the affidavit of one of the petitioners aforesaid, setting forth that due notice of the of said proposed road, together with date of meeting of the Viewers, as per published notice of County Clerk, had been served upon each of the persons noted below, who, as Owners, Agents, or Guardians were all the persons through whose premises said road is proposed to be located, except those who have signed Relinquishment, to-wit:

Date When Notice Was Served	NAME OF PERSON	Owner, Agent or Guardian	FRACTIONAL PART	Sec.	Twp.	Range	REMARKS

Final Order of Board of County Commissioners

WHEREUPON, on the day of, 19....., the following action thereon was had by said Board of County Commissioners, to-wit:

Upon due consideration, no legal objection having been offered against the establishment of said road, and believing the same to be of public utility, it is ORDERED: that the Viewers' Report of View and Report and Plat of Survey be adopted, and that said road be declared located and established as a public highway, in accordance therewith; full record thereof to be made in the County Road Record and Plat, as Road No....., and the Trustees of Township be notified to cause the same to be opened for public travel.

I CERTIFY, that the foregoing is a complete record of the location and establishment of said road No....., as required by law to be made, and that the same was recorded on the day of, 19.....


County Clerk.

WYANDOTTE COUNTY, KANSAS

Appointment of Viewers

WHEREUPON, said bond was approved by the Board, and it appearing to the satisfaction of the Board, that the law had been substantially complied with, it was ordered, that Joseph F. Reardon, Cordell D. Meeks and Kimball L. Backus be appointed viewers of the proposed road, and that they meet in conjunction with the County Surveyor, at the ... of ... in ... Township, on the 23 day of December, 1953, and proceed to view and lay out said road, according to law, giving to all parties a hearing, and make due report of their proceedings to the County Board.

AFTERWARDS, TO-WIT: On the ... day of ..., 19..., County Clerk, presented to said Board his certificate, under seal, setting forth, that pursuant to law he had caused public notice of said proposed road to be published in ... (a weekly newspaper, published in ... Kansas,) for two consecutive weeks and that said notice was so published in said newspaper, on the ... day of ..., 19..., the ... day of ..., 19..., and the ... day of ..., 19..., and also caused similar notices to be posted to public view upon the bulletin board in his office from 19..., to ..., 19..., and similar notices to be publicly posted in the following places, to-wit:



from 19..., 19..., at ... in ... Township from 19..., 19..., at ... in ... Township from 19..., 19..., at ... in ... Township and had also caused record of same to be made in the County Commissioner's

PROOF OF PUBLIC NOTICE

Record, Volume "..." page "..."

ALSO, upon said ... day of ..., 19..., County Surveyor presented to said County Board, his report of survey of said proposed road, plat and field notes, in words and figures as follows, to-wit:


County Surveyor's Report and Field Notes

Pursuant to the order of the Board, I met with ... and ... viewers, at the ... of ... in ... Township, on the ... day of ..., 19..., and under the direction of said viewers, proceeded to survey said road as petitioned for, conspicuously marking the same throughout, and noting the courses and distances, and I do hereby certify that the following is a correct return of the survey of said road, and plat of the same, to-wit:

Beginning 1017.7 feet west of the Northeast corner of Section 31-Twp 10- Range 24, thence south 1290.0 feet, Road to be 50 feet wide

ROAD RECORD

Acme Bindery Co. 8057



County
Surveyor's
Plat and
Field Notes

Field Notes

ALSO, upon said day of, 19....., said

and, Viewers, presented to said County Board their several reports, as follows, to-wit:

"Pursuant to Commissioners' Notice, we met at the of in

Township, on the day of, 19....., and taking to our assistance

and, as chain carriers, and as marker, proceeded

to view the route of the road petitioned for, which was surveyed under our direction by

County Surveyor, the field notes and plat of which survey are hereto attached and form part of this report, and after careful

deliberation we are of the opinion that said road is practicable, and of public utility, and recommend that it be granted, as

located and surveyed, and that it be established and opened feet wide."

Viewers' Report
of View and
Survey

WYANDOTTE COUNTY, KANSAS

Viewers' Report of Damages Claimed and Awarded

And further report that the following is a complete list of the names of all persons (Owners, Agents or Guardians) who filed claims with us for damages or compensation, (which said claims are herewith submitted), by reason of the location and establishment of said proposed road and the amount awarded to each, by us, to-wit:

NAMES	Owner, Agent or Guardian	FRACTIONAL PART	Sec.	Twp.	R'ngo	Acres Appropriated	Am't Claimed	Am't Awarded by Viewers	Commissioners Revision

Petitioner's Affidavit of Service of Notice

ALSO, upon said..... day of....., 19....., there was presented to said County Board, the affidavit of.....one of the petitioners aforesaid, setting forth that due notice of the.....of said proposed road, together with date of meeting of the Viewers, as per published notice of County Clerk, had been served upon each of the persons noted below, who, as Owners, Agents, or Guardians were all the persons through whose premises said road is proposed to be located, except those who have signed Relinquishment, to-wit:

Date When Notice Was Served	NAME OF PERSON	Owner, Agent or Guardian	FRACTIONAL PART	Sec.	Twp.	Range	REMARKS

Final Order of Board of County Commissioners

WHEREUPON, on the..... day of....., 19....., the following action thereon was had by said Board of County Commissioners, to-wit:

Upon due consideration, no legal objection having been offered against the establishment of said road, and believing the same to be of public utility, it is ORDERED: that the Viewers' Report of View and Report and Plat of Survey be adopted, and that said road be declared located and established as a public highway, in accordance therewith; full record thereof to be made in the County Road Record and Plat, as Road No....., and the Trustees of..... Township be notified to cause the same to be opened for public travel.

I CERTIFY, that the foregoing is a complete record of the location and establishment of said road No....., as required by law to be made, and that the same was recorded on the..... day of....., 19.....

County Clerk.

ROAD RECORD

Acme Bindery Co. 8057

Road No.

BE IT REMEMBERED, That on the 5 day of February, 19 53, a Road Petition signed by Joe Calovich and others, was presented to the Board of County Commissioners of Wyandotte County, Kansas, praying for Location of a certain road, described as follows, to-wit:

PETITION

SAID PETITION was accompanied with Bond, as required by law, signed by as principal, and and as sureties, in the penal sum of DOLLARS, (\$.....)

BOND

WE, The undersigned, owning land along the line of the road described in the accompanying petition, hereby relinquish all claim of damage that we might have, either as owner or agent, by reason of land to be appropriated as right of way for said road, and waive notice to land owners, provided by law, and donate the land for right of way for said road through the lands, a description of which is placed opposite our several names:

Relinquishment of Claim for Damages

NAMES	Owner or Agent	DESCRIPTION	S	T	R	Total Number of Acres in Description

I, one of the petitioners on the Petition herewith submitted, do hereby certify that all of the resident land owners owning land along the line of the road described therein have signed the within relinquishment except:


Signed: One of the Petitioners.

WYANDOTTE COUNTY, KANSAS

Appointment of Viewers

WHEREUPON, said bond was approved by the Board, and it appearing to the satisfaction of the Board, that the law had been substantially complied with, it was ordered, that Joseph F. Reardon Kimball L. Backus and Cordeell D. Meeks be appointed viewers of the proposed road, and that they meet in conjunction with the County Surveyor, at the ... of ... in ... Township, on the 3 day of January, 19 53, and proceed to view and lay out said road, according to law, giving to all parties a hearing, and make due report of their proceedings to the County Board.

AFTERWARDS, TO-WIT: On the ... day of ..., 19..., County Clerk, presented to said Board his certificate, under seal, setting forth, that pursuant to law he had caused public



notice of said proposed road to be published in ... (a weekly newspaper, published in ... Kansas,) for two consecutive weeks and that said notice was so published in said newspaper, on the ... day of ..., 19..., the ... day of ..., 19..., and the ... day of ..., 19..., and also caused similar notices to be posted to public view upon the bulletin board in his office from 19..., to ..., 19..., and similar notices to be publicly posted in the following places, to-wit: from 19..., 19..., at ... in ... Township from 19..., 19..., at ... in ... Township from 19..., 19..., at ... in ... Township and had also caused record of same to be made in the County Commissioner's

PROOF OF PUBLIC NOTICE

Record, Volume "..." page "..."

ALSO, upon said ... day of ..., 19..., County Surveyor presented to said County Board, his report of survey of said proposed road, plat and field notes, in words and figures as follows, to-wit:

County Surveyor's Report and Field Notes


Pursuant to the order of the Board, I met with ... and ... viewers, at the ... of ... in ... Township, on the ... day of ..., 19..., and under the direction of said viewers, proceeded to survey said road as petitioned for, conspicuously marking the same throughout, and noting the courses and distances, and I do hereby certify that the following is a correct return of the survey of said road, and plat of the same, to-wit:

Yecker Avenue and 52nd Street as shown on the plat of Seeman Gardens Addition. All in the N.E. 1/4 of Section 35. Township 10. Range 24

ROAD RECORD

515

Acme Bindery Co. 8057



County
Surveyor's
Plat and
Field Notes

Field Notes

ALSO, upon said day of, 19....., said.....
and, Viewers, presented to said County Board their several reports, as follows, to-wit:
"Pursuant to Commissioners' Notice, we met at the..... of..... in.....
Township, on the..... day of, 19....., and taking to our assistance.....
and....., as chain carriers, and..... as marker, proceeded
to view the route of the road petitioned for, which was surveyed under our direction by.....
County Surveyor, the field notes and plat of which survey are hereto attached and form part of this report, and after careful
deliberation we are of the opinion that said road is practicable, and of public utility, and recommend that it be granted, as
located and surveyed, and that it be established and opened..... feet wide."

Viewers' Report
of View and
Survey

WYANDOTTE COUNTY, KANSAS

Viewers' Report of Damages Claimed and Awarded

And further report that the following is a complete list of the names of all persons (Owners, Agents or Guardians) who filed claims with us for damages or compensation, (which said claims are herewith submitted), by reason of the location and establishment of said proposed road and the amount awarded to each, by us, to-wit:

NAMES	Owner, Agent or Guardian	FRACTIONAL PART	Sec.	Twp.	Range	Acres Appropriated	Am't Claimed	Am't Awarded by Viewers	Commissioners Revision

Petitioner's Affidavit of Service of Notice

ALSO, upon said day of, 19....., there was presented to said County Board, the affidavit of one of the petitioners aforesaid, setting forth that due notice of the of said proposed road, together with date of meeting of the Viewers, as per published notice of County Clerk, had been served upon each of the persons noted below, who, as Owners, Agents, or Guardians were all the persons through whose premises said road is proposed to be located, except those who have signed Relinquishment, to-wit:

Date When Notice Was Served	NAME OF PERSON	Owner, Agent or Guardian	FRACTIONAL PART	Sec.	Twp.	Range	REMARKS

Final Order of Board of County Commissioners

WHEREUPON, on the day of, 19....., the following action thereon was had by said Board of County Commissioners, to-wit:

Upon due consideration, no legal objection having been offered against the establishment of said road, and believing the same to be of public utility, it is ORDERED: that the Viewers' Report of View and Report and Plat of Survey be adopted, and that said road be declared located and established as a public highway, in accordance therewith; full record thereof to be made in the County Road Record and Plat, as Road No., and the Trustees of Township be notified to cause the same to be opened for public travel.

I CERTIFY, that the foregoing is a complete record of the location and establishment of said road No., as required by law to be made, and that the same was recorded on the day of, 19.....


County Clerk.

WYANDOTTE COUNTY, KANSAS

WHEREUPON, said bond was approved by the Board, and it appearing to the satisfaction of the Board, that the law had been substantially complied with, it was ordered, that Joseph F. Reardon, Kimball L. Backus and Cordell D. Meeks be appointed viewers of the proposed road, and that they meet in conjunction with the County Surveyor, at the _____ of _____ in _____ Township, on the 3 day of January, 19 53, and proceed to view and lay out said road, according to law, giving to all parties a hearing, and make due report of their proceedings to the County Board.

Appointment of Viewers

AFTERWARDS, TO-WIT: On the _____ day of _____, 19_____, County Clerk, presented to said Board his certificate, under seal, setting forth, that pursuant to law he had caused public



notice of said proposed road to be published in _____ (a weekly newspaper, published in _____ Kansas,) for two consecutive weeks and that said notice was so published in said newspaper, on the _____ day of _____, 19_____, the _____ day of _____, 19_____, and the _____ day of _____, 19_____, and also caused similar notices to be posted to public view upon the bulletin board in his office from _____ 19_____, to _____, 19_____, and similar notices to be publicly posted in the following places, to-wit: from _____ 19_____, _____ 19_____, at _____ in _____ Township from _____ 19_____, _____ 19_____, at _____ in _____ Township from _____ 19_____, _____ 19_____, at _____ in _____ Township and had also caused record of same to be made in the County Commissioner's

PROOF OF PUBLIC NOTICE

Record, Volume " _____ " page " _____ "

ALSO, upon said _____ day of _____, 19_____, _____ County Surveyor presented to said County Board, his report of survey of said proposed road, plat and field notes, in words and figures as follows, to-wit:

County Surveyor's Report and Field Notes


Pursuant to the order of the Board, I met with _____ and _____ viewers, at the _____ of _____ in _____ Township, on the _____ day of _____, 19_____, and under the direction of said viewers, proceeded to survey said road as petitioned for, conspicuously marking the same throughout, and noting the courses and distances, and I do hereby certify that the following is a correct return of the survey of said road, and plat of the same, to-wit:

Beginning 45th Terrace as shown in the plat of the Haight-Robertson Subdivision

ROAD RECORD

519

Acme Binding Co. 5037



County
Surveyor's
Plat and
Field Notes

Field Notes

ALSO, upon said day of, 19....., said
and, Viewers, presented to said County Board their several reports, as follows, to-wit:
"Pursuant to Commissioners' Notice, we met at the of in
Township, on the day of, 19....., and taking to our assistance
and, as chain carriers, and as marker, proceeded
to view the route of the road petitioned for, which was surveyed under our direction by
County Surveyor, the field notes and plat of which survey are hereto attached and form part of this report, and after careful
deliberation we are of the opinion that said road is practicable, and of public utility, and recommend that it be granted, as
located and surveyed, and that it be established and opened feet wide."

Viewers' Report
of View and
Survey

WYANDOTTE COUNTY, KANSAS

Viewers' Report of Damages Claimed and Awarded

And further report that the following is a complete list of the names of all persons (Owners, Agents or Guardians) who filed claims with us for damages or compensation, (which said claims are herewith submitted), by reason of the location and establishment of said proposed road and the amount awarded to each, by us, to-wit:

NAMES	Owner, Agent or Guardian	FRACTIONAL PART	Sec.	Twp.	R'nge	Acres Appropriated	Am't Claimed	Am't Awarded by Viewers	Commissioners Revision

Petitioner's Affidavit of Service of Notice

ALSO, upon said..... day of....., 19....., there was presented to said County Board, the affidavit of.....one of the petitioners aforesaid, setting forth that due notice of the.....of said proposed road, together with date of meeting of the Viewers, as per published notice of County Clerk, had been served upon each of the persons noted below, who, as Owners, Agents, or Guardians were all the persons through whose premises said road is proposed to be located, except those who have signed Relinquishment, to-wit:

Date When Notice Was Served	NAME OF PERSON	Owner, Agent or Guardian	FRACTIONAL PART	Sec.	Twp.	Range	REMARKS

Final Order of Board of County Commissioners

WHEREUPON, on the..... day of....., 19....., the following action thereon was had by said Board of County Commissioners, to-wit:

Upon due consideration, no legal objection having been offered against the establishment of said road, and believing the same to be of public utility, it is ORDERED: that the Viewers' Report of View and Report and Plat of Survey be adopted, and that said road be declared located and established as a public highway, in accordance therewith; full record thereof to be made in the County Road Record and Plat, as Road No....., and the Trustees of..... Township be notified to cause the same to be opened for public travel.

I CERTIFY, that the foregoing is a complete record of the location and establishment of said road No....., as required by law to be made, and that the same was recorded on the..... day of....., 19.....


County Clerk.

WYANDOTTE COUNTY, KANSAS

Appointment of Viewers

WHEREUPON, said bond was approved by the Board, and it appearing to the satisfaction of the Board, that the law had been substantially complied with, it was ordered, that Joseph F. Reardon, Kumball L. Beckus and Cordell D. Meeks be appointed viewers of the proposed road, and that they meet in conjunction with the County Surveyor, at the ... of ... in ... Township, on the 3 day of January, 19 53, and proceed to view and lay out said road, according to law, giving to all parties a hearing, and make due report of their proceedings to the County Board.

AFTERWARDS, TO-WIT: On the ... day of ..., 19..., County Clerk, presented to said Board his certificate, under seal, setting forth, that pursuant to law he had caused public



notice of said proposed road to be published in ... (a weekly newspaper, published in ... Kansas,) for two consecutive weeks and that said notice was so published in said newspaper, on the ... day of ..., 19..., the ... day of ..., 19..., and the ... day of ..., 19..., and also caused similar notices to be posted to public view upon the bulletin board in his office from 19..., to ..., 19..., and similar notices to be publicly posted in the following places, to-wit: from 19..., 19..., at ... in ... Township from 19..., 19..., at ... in ... Township from 19..., 19..., at ... in ... Township and had also caused record of same to be made in the County Commissioner's

PROOF OF PUBLIC NOTICE

Record, Volume "..." page "..."

ALSO, upon said ... day of ..., 19..., County Surveyor presented to said County Board, his report of survey of said proposed road, plat and field notes, in words and figures as follows, to-wit:


County Surveyor's Report and Field Notes

Pursuant to the order of the Board, I met with ... and ... viewers, at the ... of ... in ... Township, on the ... day of ..., 19..., and under the direction of said viewers, proceeded to survey said road as petitioned for, conspicuously marking the same throughout, and noting the courses and distances, and I do hereby certify that the following is a correct return of the survey of said road, and plat of the same, to-wit:

Beginning 7th Street Terrace and the Wyandotte-Johnson County Line. thence North to the North line of Wirth Addition

ROAD RECORD

Aemo Binding Co. 8057



County
Surveyor's
Plat and
Field Notes

Field Notes

ALSO, upon said day of, 19....., said.....
 and....., Viewers, presented to said County Board their several reports, as follows, to-wit:
 "Pursuant to Commissioners' Notice, we met at the..... of..... in.....
 Township, on the..... day of, 19....., and taking to our assistance.....
 and....., as chain carriers, and..... as marker, proceeded
 to view the route of the road petitioned for, which was surveyed under our direction by.....
 County Surveyor, the field notes and plat of which survey are hereto attached and form part of this report, and after careful
 deliberation we are of the opinion that said road is practicable, and of public utility, and recommend that it be granted, as
 located and surveyed, and that it be established and opened..... feet wide."

Viewers' Report
of View and
Survey

WYANDOTTE COUNTY, KANSAS

Viewers' Report of Damages Claimed and Awarded

And further report that the following is a complete list of the names of all persons (Owners, Agents or Guardians) who filed claims with us for damages or compensation, (which said claims are herewith submitted), by reason of the location and establishment of said proposed road and the amount awarded to each, by us, to-wit:

NAMES	Owner, Agent or Guardian	FRACTIONAL PART	Sec.	Twp.	R'nge	Acres Appropriated	Am't Claimed	Am't Awarded by Viewers	Commissioners Revision

Petitioner's Affidavit of Service of Notice

ALSO, upon said.....day of....., 19....., there was presented to said County Board, the affidavit of.....one of the petitioners aforesaid, setting forth that due notice of the.....of said proposed road, together with date of meeting of the Viewers, as per published notice of County Clerk, had been served upon each of the persons noted below, who, as Owners, Agents, or Guardians were all the persons through whose premises said road is proposed to be located, except those who have signed Relinquishment, to-wit:

Date When Notice Was Served	NAME OF PERSON	Owner, Agent or Guardian	FRACTIONAL PART	Sec.	Twp.	Range	REMARKS

Final Order of Board of County Commissioners

WHEREUPON, on the.....day of....., 19....., the following action thereon was had by said Board of County Commissioners, to-wit:

Upon due consideration, no legal objection having been offered against the establishment of said road, and believing the same to be of public utility, it is ORDERED: that the Viewers' Report of View and Report and Plat of Survey be adopted, and that said road be declared located and established as a public highway, in accordance therewith; full record thereof to be made in the County Road Record and Plat, as Road No....., and the Trustees of.....Township be notified to cause the same to be opened for public travel.

I CERTIFY, that the foregoing is a complete record of the location and establishment of said road No....., as required by law to be made, and that the same was recorded on the.....day of....., 19.....

County Clerk.

ROAD RECORD

Arme Bindery Co. 8057

Road No. BE IT REMEMBERED, That on the 6 day of February, 19 53, a Road Petition signed by L. J. Blake and others, was presented to the Board of County Commissioners of Wyandotte County, Kansas, praying for Location of a certain road, described as follows, to wit:

PETITION

SAID PETITION was accompanied with Bond, as required by law, signed by as principal, and as sureties, in the penal sum of DOLLARS, (\$)

BOND

WE, The undersigned, owning land along the line of the road described in the accompanying petition, hereby relinquish all claim of damage that we might have, either as owner or agent, by reason of land to be appropriated as right of way for said road, and waive notice to land owners, provided by law, and donate the land for right of way for said road through the lands, a description of which is placed opposite our several names:

Relinquishment of Claim for Damages

Table with 7 columns: NAMES, Owner or Agent, DESCRIPTION, S, T, R, Total Number of Acres in Description.

I, one of the petitioners on the Petition herewith submitted, do hereby certify that all of the resident land owners owning land along the line of the road described therein have signed the within relinquishment except:


Signed: One of the Petitioners.

WYANDOTTE COUNTY, KANSAS

Appointment of Viewers

WHEREUPON, said bond was approved by the Board, and it appearing to the satisfaction of the Board, that the law had been substantially complied with, it was ordered, that Joseph F. Reardon, Cordell D. Meeks and Kimball L. Backus be appointed viewers of the proposed road, and that they meet in conjunction with the County Surveyor, at the _____ of _____ in _____ Township, on the 3 day of January, 1953, and proceed to view and lay out said road, according to law, giving to all parties a hearing, and make due report of their proceedings to the County Board.

AFTERWARDS, TO-WIT: On the _____ day of _____, 19____, County Clerk, presented to said Board his certificate, under seal, setting forth, that pursuant to law he had caused public notice of said proposed road to be published in _____ (a weekly newspaper, published in _____ Kansas,) for two consecutive weeks and that said notice was so published in said newspaper, on the _____ day of _____, 19____, the _____ day of _____, 19____, and the _____ day of _____, 19____, and also caused similar notices to be posted to public view upon the bulletin board in his office from _____ 19____, to _____, 19____, and similar notices to be publicly posted in the following places, to-wit:



from _____ 19____, _____ 19____, at _____ in _____ Township from _____ 19____, _____ 19____, at _____ in _____ Township from _____ 19____, _____ 19____, at _____ in _____ Township and had also caused record of same to be made in the County Commissioner's

PROOF OF PUBLIC NOTICE

Record, Volume " _____ " page " _____ "

ALSO, upon said _____ day of _____, 19____, _____ County Surveyor presented to said County Board, his report of survey of said proposed road, plat and field notes, in words and figures as follows, to-wit:


County Surveyor's Report and Field Notes

Pursuant to the order of the Board, I met with _____ and _____ viewers, at the _____ of _____ in _____ Township, on the _____ day of _____, 19____, and under the direction of said viewers, proceeded to survey said road as petitioned for, conspicuously marking the same throughout, and noting the courses and distances, and I do hereby certify that the following is a correct return of the survey of said road, and plat of the same, to-wit:

Beginning Maggie Street from 43rd to 44th Street in Blake Addition
Freeman Avenue from 43rd to 44th Street, Everett Avenue
from 43rd Street to 44th Street in Hedgewood Addition

ROAD RECORD

Aemo. Binkley Co. 4057



County
Surveyor's
Plat and
Field Notes

Field Notes

ALSO, upon said..... day of....., 19....., said.....
 and....., Viewers, presented to said County Board their several reports, as follows, to-wit:
 "Pursuant to Commissioners' Notice, we met at the..... of..... in.....
 Township, on the..... day of....., 19....., and taking to our assistance.....
 and....., as chain carriers, and..... as marker, proceeded
 to view the route of the road petitioned for, which was surveyed under our direction by.....
 County Surveyor, the field notes and plat of which survey are hereto attached and form part of this report, and after careful
 deliberation we are of the opinion that said road is practicable, and of public utility, and recommend that it be granted, as
 located and surveyed, and that it be established and opened..... feet wide."

Viewers' Report
of View and
Survey

WYANDOTTE COUNTY, KANSAS

Viewers' Report of Damages Claimed and Awarded

And further report that the following is a complete list of the names of all persons (Owners, Agents or Guardians) who filed claims with us for damages or compensation, (which said claims are herewith submitted), by reason of the location and establishment of said proposed road and the amount awarded to each, by us, to-wit:

NAMES	Owner, Agent or Guardian	FRACTIONAL PART	Sec.	Twp.	R'ng	Acres Appropriated	Am't Claimed	Am't Awarded by Viewers	Commissioners Revision

Petitioner's Affidavit of Service of Notice

ALSO, upon said..... day of....., 19....., there was presented to said County Board, the affidavit of..... one of the petitioners aforesaid, setting forth that due notice of the..... of said proposed road, together with date of meeting of the Viewers, as per published notice of County Clerk, had been served upon each of the persons noted below, who, as Owners, Agents, or Guardians were all the persons through whose premises said road is proposed to be located, except those who have signed Relinquishment, to-wit:

Date When Notice Was Served	NAME OF PERSON	Owner, Agent or Guardian	FRACTIONAL PART	Sec.	Twp.	Range	REMARKS

Final Order of Board of County Commissioners

WHEREUPON, on the..... day of....., 19....., the following action thereon was had by said Board of County Commissioners, to-wit:

Upon due consideration, no legal objection having been offered against the establishment of said road, and believing the same to be of public utility, it is ORDERED: that the Viewers' Report of View and Report and Plat of Survey be adopted, and that said road be declared located and established as a public highway, in accordance therewith; full record thereof to be made in the County Road Record and Plat, as Road No....., and the Trustees of..... Township be notified to cause the same to be opened for public travel.

I CERTIFY, that the foregoing is a complete record of the location and establishment of said road No....., as required by law to be made, and that the same was recorded on the..... day of....., 19.....

County Clerk.

ROAD RECORD

Acme Bindery Co. 3057

Road No.

BE IT REMEMBERED, That on the 27 day of March, 19 53, a Road Petition signed by Conrad Miller and others, was presented to the Board of County Commissioners of Wyandotte County, Kansas, praying for Location of a certain road, described as follows, to-wit:

PETITION

SAID PETITION was accompanied with Bond, as required by law, signed by as principal, and and as sureties, in the penal sum of DOLLARS, (\$.....)

BOND

WE, The undersigned, owning land along the line of the road described in the accompanying petition, hereby relinquish all claim of damage that we might have, either as owner or agent, by reason of land to be appropriated as right of way for said road, and waive notice to land owners, provided by law, and donate the land for right of way for said road through the lands, a description of which is placed opposite our several names:

Relinquishment of Claim for Damages

NAMES	Owner or Agent	DESCRIPTION	S	T	R	Total Number of Acres in Description

I, one of the petitioners on the Petition herewith submitted, do hereby certify that all of the resident land owners owning land along the line of the road described therein have signed the within relinquishment except:

Signed: One of the Petitioners.

WYANDOTTE COUNTY, KANSAS

WHEREUPON, said bond was approved by the Board, and it appearing to the satisfaction of the Board, that the law had been substantially complied with, it was ordered, that Joseph F. Reardon, Kimball L. Backus and Cordell D. Meeks be appointed viewers of the proposed road, and that they meet in conjunction with the County Surveyor, at the _____ of _____ in _____ Township, on the 2 day of March, 19 53, and proceed to view and lay out said road, according to law, giving to all parties a hearing, and make due report of their proceedings to the County Board.

Appointment of Viewers

AFTERWARDS, TO-WIT: On the _____ day of _____, 19 _____, _____ County Clerk, presented to said Board his certificate, under seal, setting forth, that pursuant to law he had caused public



notice of said proposed road to be published in _____ (a weekly newspaper, published in _____ Kansas,) for two consecutive weeks and that said notice was so published in said newspaper, on the _____ day of _____, 19 _____, the _____ day of _____, 19 _____, and the _____ day of _____, 19 _____, and also caused similar notices to be posted to public view upon the bulletin board in his office from _____ 19 _____, to _____ 19 _____, and similar notices to be publicly posted in the following places, to-wit:

PROOF OF PUBLIC NOTICE

from _____ 19 _____, _____ 19 _____, at _____ in _____ Township
from _____ 19 _____, _____ 19 _____, at _____ in _____ Township
from _____ 19 _____, _____ 19 _____, at _____ in _____ Township
and had also caused record of same to be made in the County Commissioner's

Record, Volume " _____ " page " _____ "

ALSO, upon said _____ day of _____, 19 _____, _____ County Surveyor presented to said County Board, his report of survey of said proposed road, plat and field notes, in words and figures as follows, to-wit:


County Surveyor's Report and Field Notes

Pursuant to the order of the Board, I met with _____ and _____ viewers, at the _____ of _____ in _____ Township, on the _____ day of _____, 19 _____, and under the direction of said viewers, proceeded to survey said road as petitioned for, conspicuously marking the same throughout, and noting the courses and distances, and I do hereby certify that the following is a correct return of the survey of said road, and plat of the same, to-wit:

Beginning at a point approximately 250 feet north of the Southeast corner of Section 26-10-24 said point being the intersection of 51st Street (Joyce Road) and the old Kansas City Leavenworth and Western Railroad Right of way thence northwesterly along said right of way to the East Line of Osage Hills a Subdivision in Wyandotte County

ROAD RECORD

Acmc Bindery Co. 8057



County
Surveyor's
Plat and
Field Notes

Field Notes

ALSO, upon said day of, 19, said

and, Viewers, presented to said County Board their several reports, as follows, to-wit:

"Pursuant to Commissioners' Notice, we met at the of in

Township, on the day of, 19, and taking to our assistance

and, as chain carriers, and as marker, proceeded

to view the route of the road petitioned for, which was surveyed under our direction by

County Surveyor, the field notes and plat of which survey are hereto attached and form part of this report, and after careful

deliberation we are of the opinion that said road is practicable, and of public utility, and recommend that it be granted, as

located and surveyed, and that it be established and opened feet wide."

Viewers' Report
of View and
Survey

WYANDOTTE COUNTY, KANSAS

Viewers' Report of Damages Claimed and Awarded

And further report that the following is a complete list of the names of all persons (Owners, Agents or Guardians) who filed claims with us for damages or compensation, (which said claims are herewith submitted), by reason of the location and establishment of said proposed road and the amount awarded to each, by us, to-wit:

NAMES	Owner, Agent or Guardian	FRACTIONAL PART	Sec.	Twp.	R'ng	Acres Appropriated	Am't Claimed	Am't Awarded by Viewers	Commissioners' Revision

Petitioner's Affidavit of Service of Notice

ALSO, upon said day of, 19....., there was presented to said County Board, the affidavit of one of the petitioners aforesaid, setting forth that due notice of the of said proposed road, together with date of meeting of the Viewers, as per published notice of County Clerk, had been served upon each of the persons noted below, who, as Owners, Agents, or Guardians were all the persons through whose premises said road is proposed to be located, except those who have signed Relinquishment, to-wit:

Date When Notice Was Served	NAME OF PERSON	Owner, Agent or Guardian	FRACTIONAL PART	Sec.	Twp.	Range	REMARKS

Final Order of Board of County Commissioners

WHEREUPON, on the day of, 19....., the following action thereon was had by said Board of County Commissioners, to-wit:

Upon due consideration, no legal objection having been offered against the establishment of said road, and believing the same to be of public utility, it is ORDERED: that the Viewers' Report of View and Report and Plat of Survey be adopted, and that said road be declared located and established as a public highway, in accordance therewith; full record thereof to be made in the County Road Record and Plat, as Road No., and the Trustees of Township be notified to cause the same to be opened for public travel.

I CERTIFY, that the foregoing is a complete record of the location and establishment of said road No., as required by law to be made, and that the same was recorded on the day of, 19.....

County Clerk.

ROAD RECORD

533

Acme Bindery Co. 5027

Road No.
BE IT REMEMBERED, That on the 9 *day of* October *, 19* 53 *, a Road Petition signed by*
Charles Harold Matney *and* *others, was presented to the Board of County Commissioners of*
Wyandotte County, Kansas, praying for Location *of a certain road, described as follows, to-wit:*

PETITION

SAID PETITION was accompanied with Bond, as required by law, signed by
as principal, and *and* *as sureties, in the*
penal sum of *DOLLARS, (\$* *)*

BOND

WE, The undersigned, owning land along the line of the *road described in the accompanying*
petition, hereby relinquish all claim of damage that we might have, either as owner or agent, by reason of land to be appropri-
ated as right of way for said road, and waive notice to land owners, provided by law, and donate the land for right of way
for said road through the lands, a description of which is placed opposite our several names:

Relinquishment
of Claim
for Damages

NAMES	Owner or Agent	DESCRIPTION	S	T	R	Total Number of Acres in Description

I, *one of the petitioners on the Petition herewith*
submitted, do hereby certify that all of the resident land owners owning land along the line of the road described therein
have signed the within relinquishment except:


Signed:
One of the Petitioners.

WYANDOTTE COUNTY, KANSAS

Appointment
of
Viewers

WHEREUPON, said bond was approved by the Board, and it appearing to the satisfaction of the Board, that the law had been substantially complied with, it was ordered, that Joseph F. Reardon, Cordell D. Meeks and Kinball L. Backus be appointed viewers of the proposed road, and that they meet in conjunction with the County Surveyor, at the _____ of _____ in _____ Township, on the 3 day of September, 19 53, and proceed to view and lay out said road, according to law, giving to all parties a hearing, and make due report of their proceedings to the County Board.

AFTERWARDS, TO-WIT: On the _____ day of _____, 19 _____, _____ County Clerk, presented to said Board his certificate, under seal, setting forth, that pursuant to law he had caused public



notice of said proposed road to be published in _____ (a weekly newspaper, published in _____ Kansas,) for two consecutive weeks and that said notice was so published in said newspaper, on the _____ day of _____, 19 _____, the _____ day of _____, 19 _____, and the _____ day of _____, 19 _____, and also caused similar notices to be posted to public view upon the bulletin board in his office from _____ 19 _____, to _____ 19 _____, and similar notices to be publicly posted in the following places, to-wit:
 from _____ 19 _____, _____ 19 _____, at _____ in _____ Township
 from _____ 19 _____, _____ 19 _____, at _____ in _____ Township
 from _____ 19 _____, _____ 19 _____, at _____ in _____ Township
 and had also caused record of same to be made in the County Commissioner's

PROOF OF
PUBLIC
NOTICE

Record, Volume " _____ " page " _____ "

ALSO, upon said _____ day of _____, 19 _____, _____ County Surveyor presented to said County Board, his report of survey of said proposed road, plat and field notes, in words and figures as follows, to-wit:


County
Surveyor's
Report and
Field Notes

Pursuant to the order of the Board, I met with _____ and _____ viewers, at the _____ of _____ in _____ Township, on the _____ day of _____, 19 _____, and under the direction of said viewers, proceeded to survey said road as petitioned for, conspicuously marking the same throughout, and noting the courses and distances, and I do hereby certify that the following is a correct return of the survey of said road, and plat of the same, to-wit:

Beginning Shawnee Road thence South along 31st Street to the South line of Shawnee Manor in Section 32-11-25

ROAD RECORD

Aemic Bindery Co. 5057



County
Surveyor's
Plat and
Field Notes

Field Notes

ALSO, upon said day of, 19....., said
and, Viewers, presented to said County Board their several reports, as follows, to-wit:
"Pursuant to Commissioners' Notice, we met at the of in
Township, on the day of, 19....., and taking to our assistance
and, as chain carriers, and as marker, proceeded
to view the route of the road petitioned for, which was surveyed under our direction by
County Surveyor, the field notes and plat of which survey are hereto attached and form part of this report, and after careful
deliberation we are of the opinion that said road is practicable, and of public utility, and recommend that it be granted, as
located and surveyed, and that it be established and opened feet wide."

Viewers' Report
of View and
Survey

WYANDOTTE COUNTY, KANSAS

Viewers' Report of Damages Claimed and Awarded

And further report that the following is a complete list of the names of all persons (Owners, Agents or Guardians) who filed claims with us for damages or compensation, (which said claims are herewith submitted), by reason of the location and establishment of said proposed road and the amount awarded to each, by us, to-wit:

NAMES	Owner, Agent or Guardian	FRACTIONAL PART	Sec.	Twp.	R'ng	Acres Appropriated	Am't Claimed	Am't Awarded by Viewers	Commissioners Revision

Petitioner's Affidavit of Service of Notice

ALSO, upon said.....day of....., 19....., there was presented to said County Board, the affidavit of.....one of the petitioners aforesaid, setting forth that due notice of the.....of said proposed road, together with date of meeting of the Viewers, as per published notice of County Clerk, had been served upon each of the persons noted below, who, as Owners, Agents, or Guardians were all the persons through whose premises said road is proposed to be located, except those who have signed Relinquishment, to-wit:

Date When Notice Was Served	NAME OF PERSON	Owner, Agent or Guardian	FRACTIONAL PART	Sec.	Twp.	Range	REMARKS

Final Order of Board of County Commissioners

WHEREUPON, on the.....day of....., 19....., the following action thereon was had by said Board of County Commissioners, to-wit:

Upon due consideration, no legal objection having been offered against the establishment of said road, and believing the same to be of public utility, it is ORDERED: that the Viewers' Report of View and Report and Plat of Survey be adopted, and that said road be declared located and established as a public highway, in accordance therewith; full record thereof to be made in the County Road Record and Plat, as Road No....., and the Trustees of.....Township be notified to cause the same to be opened for public travel.

I CERTIFY, that the foregoing is a complete record of the location and establishment of said road No....., as required by law to be made, and that the same was recorded on the.....day of....., 19.....

County Clerk.

ROAD RECORD

537

Acme Bindery Co. 8957

Road No. _____
BE IT REMEMBERED, That on the 5 day of March, 19 54, a Road Petition signed by
Denzell W Hillebrand and _____ others, was presented to the Board of County Commissioners of
Wyandotte County, Kansas, praying for Location _____ of a certain road, described as follows, to-wit:

PETITION

SAID PETITION was accompanied with Bond, as required by law, signed by _____
as principal, and _____ and _____ as sureties, in the
penal sum of _____ DOLLARS, (\$ _____)

BOND

WE, The undersigned, owning land along the line of the _____ road described in the accompanying
petition, hereby relinquish all claim of damage that we might have, either as owner or agent, by reason of land to be appropri-
ated as right of way for said road, and waive notice to land owners, provided by law, and donate the land for right of way
for said road through the lands, a description of which is placed opposite our several names:

Relinquishment
of Claim
for Damages

NAMES	Owner or Agent	DESCRIPTION	S	T	R	Total Number of Acres in Description

I, _____ one of the petitioners on the Petition herewith
submitted, do hereby certify that all of the resident land owners owning land along the line of the road described therein
have signed the within relinquishment except: _____

Signed: _____
One of the Petitioners.

WYANDOTTE COUNTY, KANSAS

Appointment of Viewers

WHEREUPON, said bond was approved by the Board, and it appearing to the satisfaction of the Board, that the law had been substantially complied with, it was ordered, that Joseph F. Reardon, Cordell D. Meeks and Kimball L. Backus be appointed viewers of the proposed road, and that they meet in conjunction with the County Surveyor, at the ... of ... in ... Township, on the 3 day of February, 19 54, and proceed to view and lay out said road, according to law, giving to all parties a hearing, and make due report of their proceedings to the County Board.

PROOF OF PUBLIC NOTICE

AFTERWARDS, TO-WIT: On the ... day of ..., 19 ..., County Clerk, presented to said Board his certificate, under seal, setting forth, that pursuant to law he had caused public



notice of said proposed road to be published in ... (a weekly newspaper, published in ... Kansas,) for two consecutive weeks and that said notice was so published in said newspaper, on the ... day of ..., 19 ..., the ... day of ..., 19 ..., and the ... day of ..., 19 ..., and also caused similar notices to be posted to public view upon the bulletin board in his office from 19 ..., to ..., 19 ..., and similar notices to be publicly posted in the following places, to-wit: from 19 ..., 19 ..., at ... in ... Township from 19 ..., 19 ..., at ... in ... Township from 19 ..., 19 ..., at ... in ... Township and had also caused record of same to be made in the County Commissioner's

County Surveyor's Report and Field Notes

Record, Volume "..." page "..."

ALSO, upon said ... day of ..., 19 ..., County Surveyor presented to said County Board, his report of survey of said proposed road, plat and field notes, in words and figures as follows, to-wit:


Pursuant to the order of the Board, I met with ... and ... viewers, at the ... of ... in ... Township, on the ... day of ..., 19 ..., and under the direction of said viewers, proceeded to survey said road as petitioned for, conspicuously marking the same throughout, and noting the courses and distances, and I do hereby certify that the following is a correct return of the survey of said road, and plat of the same, to-wit:

Beginning at the intersection of 61st. street and Sloan Avenue in N E 1 4 of Sec. 27-10-24- thence west 300 feet more or less to 62nd Street. thence north to Sewell Avenue ALSO: Sewell Avenue between 61st and 62nd Street

ROAD RECORD

539

Arms Binding Co. 8657



County
Surveyor's
Plat and
Field Notes

Field Notes

ALSO, upon said..... day of....., 19....., said.....
and....., Viewers, presented to said County Board their several reports, as follows, to-wit:
"Pursuant to Commissioners' Notice, we met at the..... of..... in.....
Township, on the..... day of....., 19....., and taking to our assistance.....
and....., as chain carriers, and..... as marker, proceeded
to view the route of the road petitioned for, which was surveyed under our direction by.....
County Surveyor, the field notes and plat of which survey are hereto attached and form part of this report, and after careful
deliberation we are of the opinion that said road is practicable, and of public utility, and recommend that it be granted, as
located and surveyed, and that it be established and opened..... feet wide."

Viewers' Report
of View and
Survey

WYANDOTTE COUNTY, KANSAS

Viewers' Report of Damages Claimed and Awarded

And further report that the following is a complete list of the names of all persons (Owners, Agents or Guardians) who filed claims with us for damages or compensation, (which said claims are herewith submitted), by reason of the location and establishment of said proposed road and the amount awarded to each, by us, to-wit:

NAMES	Owner, Agent or Guardian	FRACTIONAL PART	Sec.	Twp.	R'ng	Acres Appropriated	Am't Claimed	Am't Awarded by Viewers	Commissioners Revision

Petitioner's Affidavit of Service of Notice

ALSO, upon said..... day of....., 19....., there was presented to said County Board, the affidavit of.....one of the petitioners aforesaid, setting forth that due notice of the.....of said proposed road, together with date of meeting of the Viewers, as per published notice of County Clerk, had been served upon each of the persons noted below, who, as Owners, Agents, or Guardians were all the persons through whose premises said road is proposed to be located, except those who have signed Relinquishment, to-wit:

Date When Notice Was Served	NAME OF PERSON	Owner, Agent or Guardian	FRACTIONAL PART	Sec.	Twp.	Range	REMARKS

Final Order of Board of County Commissioners

WHEREUPON, on the..... day of....., 19....., the following action thereon was had by said Board of County Commissioners, to-wit:

Upon due consideration, no legal objection having been offered against the establishment of said road, and believing the same to be of public utility, it is ORDERED: that the Viewers' Report of View and Report and Plat of Survey be adopted, and that said road be declared located and established as a public highway, in accordance therewith; full record thereof to be made in the County Road Record and Plat, as Road No....., and the Trustees of..... Township be notified to cause the same to be opened for public travel.

I CERTIFY, that the foregoing is a complete record of the location and establishment of said road No....., as required by law to be made, and that the same was recorded on the..... day of....., 19.....

County Clerk.

ROAD RECORD

541

Acme Bindery Co. 8657

Road No. _____
BE IT REMEMBERED, That on the 5 day of March, 1954, a Road Petition signed by
J D Browne and _____ others, was presented to the Board of County Commissioners of
 Wyandotte County, Kansas, praying for _____ Location _____ of a certain road, described as follows, to-wit:

PETITION

SAID PETITION was accompanied with Bond, as required by law, signed by _____
 as principal, and _____ and _____ as sureties, in the
 penal sum of _____ DOLLARS, (\$ _____)

BOND

WE, The undersigned, owning land along the line of the _____ road described in the accompanying
 petition, hereby relinquish all claim of damage that we might have, either as owner or agent, by reason of land to be appropri-
 ated as right of way for said road, and waive notice to land owners, provided by law, and donate the land for right of way
 for said road through the lands, a description of which is placed opposite our several names:

Relinquishment
of Claim
for Damages

NAMES	Owner or Agent	DESCRIPTION	S	T	R	Total Number of Acres in Description

I, _____ one of the petitioners on the Petition herewith
 submitted, do hereby certify that all of the resident land owners owning land along the line of the road described therein
 have signed the within relinquishment except: _____

Signed: _____
 One of the Petitioners.

WYANDOTTE COUNTY, KANSAS

Appointment of Viewers

WHEREUPON, said bond was approved by the Board, and it appearing to the satisfaction of the Board, that the law had been substantially complied with, it was ordered, that Joseph F. Reardon, Cordell D. Meeks and Kimball L. Backus be appointed viewers of the proposed road, and that they meet in conjunction with the County Surveyor, at the ... of ... in ... Township, on the 3 day of February, 19 54, and proceed to view and lay out said road, according to law, giving to all parties a hearing, and make due report of their proceedings to the County Board.

AFTERWARDS, TO-WIT: On the ... day of ..., 19 ..., County Clerk, presented to said Board his certificate, under seal, setting forth, that pursuant to law he had caused public



notice of said proposed road to be published in ... (a weekly newspaper, published in ... Kansas,) for two consecutive weeks and that said notice was so published in said newspaper, on the ... day of ..., 19 ..., the ... day of ..., 19 ..., and the ... day of ..., 19 ..., and also caused similar notices to be posted to public view upon the bulletin board in his office from 19 ..., to ..., 19 ..., and similar notices to be publicly posted in the following places, to-wit: from 19 ..., 19 ..., at ... in ... Township from 19 ..., 19 ..., at ... in ... Township from 19 ..., 19 ..., at ... in ... Township and had also caused record of same to be made in the County Commissioner's

PROOF OF PUBLIC NOTICE

Record, Volume "..." page "..."

ALSO, upon said ... day of ..., 19 ..., County Surveyor presented to said County Board, his report of survey of said proposed road, plat and field notes, in words and figures as follows, to-wit:

County Surveyor's Report and Field Notes


Pursuant to the order of the Board, I met with ... and ... viewers, at the ... of ... in ... Township, on the ... day of ..., 19 ..., and under the direction of said viewers, proceeded to survey said road as petitioned for, conspicuously marking the same throughout, and noting the courses and distances, and I do hereby certify that the following is a correct return of the survey of said road, and plat of the same, to-wit:

- Beginning "A" Steele Road from 43th Terrace to 49th Street
"B" 43th Terrace from Steele Road to Berry Road.
Berry Road from 43th Street to 48th Terrace

ROAD RECORD

543

Arno Bindery Co. 1927



County
Surveyor's
Plat and
Field Notes

Field Notes

ALSO, upon said day of, 19....., said
and, Viewers, presented to said County Board their several reports, as follows, to-wit:
"Pursuant to Commissioners' Notice, we met at the of in
Township, on the day of, 19....., and taking to our assistance
and, as chain carriers, and as marker, proceeded
to view the route of the road petitioned for, which was surveyed under our direction by
County Surveyor, the field notes and plat of which survey are hereto attached and form part of this report, and after careful
deliberation we are of the opinion that said road is practicable, and of public utility, and recommend that it be granted, as
located and surveyed, and that it be established and opened feet wide."

Viewers' Report
of View and
Survey

WYANDOTTE COUNTY, KANSAS

Viewers' Report of Damages Claimed and Awarded

And further report that the following is a complete list of the names of all persons (Owners, Agents or Guardians) who filed claims with us for damages or compensation, (which said claims are herewith submitted), by reason of the location and establishment of said proposed road and the amount awarded to each, by us, to-wit:

NAMES	Owner, Agent or Guardian	FRACTIONAL PART	Sec.	Twp.	R'ng	Aeres Appropriated	Am't Claimed	Am't Awarded by Viewers	Commissioners Revision

Petitioner's Affidavit of Service of Notice

ALSO, upon said.....day of....., 19....., there was presented to said County Board, the affidavit of.....one of the petitioners aforesaid, setting forth that due notice of the.....of said proposed road, together with date of meeting of the Viewers, as per published notice of County Clerk, had been served upon each of the persons noted below, who, as Owners, Agents, or Guardians were all the persons through whose premises said road is proposed to be located, except those who have signed Relinquishment, to-wit:

Date When Notice Was Served	NAME OF PERSON	Owner, Agent or Guardian	FRACTIONAL PART	Sec.	Twp.	Range	REMARKS

Final Order of Board of County Commissioners

WHEREUPON, on the.....day of....., 19....., the following action thereon was had by said Board of County Commissioners, to-wit:

Upon due consideration, no legal objection having been offered against the establishment of said road, and believing the same to be of public utility, it is ORDERED: that the Viewers' Report of View and Report and Plat of Survey be adopted, and that said road be declared located and established as a public highway, in accordance therewith; full record thereof to be made in the County Road Record and Plat, as Road No....., and the Trustees of.....Township be notified to cause the same to be opened for public travel.

I CERTIFY, that the foregoing is a complete record of the location and establishment of said road No....., as required by law to be made, and that the same was recorded on the.....day of....., 19.....

County Clerk.

ROAD RECORD

545

Acme Bindery Co. 8957

Road No. _____
BE IT REMEMBERED, That on the 26 *day of* March *, 19* 54 *, a Road Petition signed by*
 T E Mixer *and* _____ *others, was presented to the Board of County Commissioners of*
 Wyandotte County, Kansas, *praying for* Location _____ *of a certain road, described as follows, to-wit:*

PETITION

SAID PETITION was accompanied with Bond, as required by law, signed by _____
as principal, and _____ *and* _____ *as sureties, in the*
penal sum of _____ *DOLLARS, (\$* _____ *)*

BOND

WE, The undersigned, owning land along the line of the _____ *road described in the accompanying*
petition, hereby relinquish all claim of damage that we might have, either as owner or agent, by reason of land to be approp-
riated as right of way for said road, and waive notice to land owners, provided by law, and donate the land for right of way
for said road through the lands, a description of which is placed opposite our several names:

Relinquishment
of Claim
for Damages

NAMES	Owner or Agent	DESCRIPTION	S	T	R	Total Number of Acres in Description

I, _____ one of the petitioners on the Petition herewith submitted, do hereby certify that all of the resident land owners owning land along the line of the road described therein have signed the within relinquishment except: _____


Signed: _____
One of the Petitioners.

WYANDOTTE COUNTY, KANSAS

Appointment of Viewers

WHEREUPON, said bond was approved by the Board, and it appearing to the satisfaction of the Board, that the law had been substantially complied with, it was ordered, that Joseph F. Reardon, Cordell D. Meeks and Kimball L. Backus be appointed viewers of the proposed road, and that they meet in conjunction with the County Surveyor, at the ... of ... in ... Township, on the 25 day of February, 19 54, and proceed to view and lay out said road, according to law, giving to all parties a hearing, and make due report of their proceedings to the County Board.

AFTERWARDS, TO-WIT: On the ... day of ..., 19..., County Clerk, presented to said Board his certificate, under seal, setting forth, that pursuant to law he had caused public



notice of said proposed road to be published in ... (a weekly newspaper, published in ... Kansas,) for two consecutive weeks and that said notice was so published in said newspaper, on the ... day of ..., 19..., the ... day of ..., 19..., and the ... day of ..., 19..., and also caused similar notices to be posted to public view upon the bulletin board in his office from ... 19..., to ..., 19..., and similar notices to be publicly posted in the following places, to-wit: from ... 19..., ... 19..., at ... in ... Township from ... 19..., ... 19..., at ... in ... Township from ... 19..., ... 19..., at ... in ... Township and had also caused record of same to be made in the County Commissioner's

PROOF OF PUBLIC NOTICE

Record, Volume "..." page "..."

ALSO, upon said ... day of ..., 19..., County Surveyor presented to said County Board, his report of survey of said proposed road, plat and field notes, in words and figures as follows, to-wit:

County Surveyor's Report and Field Notes


Pursuant to the order of the Board, I met with ... and ... viewers, at the ... of ... in ... Township, on the ... day of ..., 19..., and under the direction of said viewers, proceeded to survey said road as petitioned for, conspicuously marking the same throughout, and noting the courses and distances, and I do hereby certify that the following is a correct return of the survey of said road, and plat of the same, to-wit:

Beginning a point approximately 1400 feet East and 660 feet South of the Northwest corner of Section 36-11-24, said point being the center of the Gibbs Road (Now 53rd Street.) thence West 500 feet more or less

ROAD RECORD

547

Aemo Bindery Co. 3657



County
Surveyor's
Plat and
Field Notes

Field Notes

ALSO, upon said day of, 19....., said
and....., Viewers, presented to said County Board their several reports, as follows, to-wit:
"Pursuant to Commissioners' Notice, we met at the..... of in
Township, on the..... day of, 19....., and taking to our assistance.....
and....., as chain carriers, and..... as marker, proceeded
to view the route of the road petitioned for, which was surveyed under our direction by.....
County Surveyor, the field notes and plat of which survey are hereto attached and form part of this report, and after careful
deliberation we are of the opinion that said road is practicable, and of public utility, and recommend that it be granted, as
located and surveyed, and that it be established and opened..... feet wide."

Viewers' Report
of View and
Survey

WYANDOTTE COUNTY, KANSAS

Viewers' Report of Damages Claimed and Awarded

And further report that the following is a complete list of the names of all persons (Owners, Agents or Guardians) who filed claims with us for damages or compensation, (which said claims are herewith submitted), by reason of the location and establishment of said proposed road and the amount awarded to each, by us, to-wit:

NAMES	Owner, Agent or Guardian	FRACTIONAL PART	Sec.	Twp.	Range	Acres Appropriated	Am't Claimed	Am't Awarded by Viewers	Commissioners Revision

Petitioner's Affidavit of Service of Notice

ALSO, upon said.....day of....., 19....., there was presented to said County Board, the affidavit of.....one of the petitioners aforesaid, setting forth that due notice of the.....of said proposed road, together with date of meeting of the Viewers, as per published notice of County Clerk, had been served upon each of the persons noted below, who, as Owners, Agents, or Guardians were all the persons through whose premises said road is proposed to be located, except those who have signed Relinquishment, to-wit:

Date When Notice Was Served	NAME OF PERSON	Owner, Agent or Guardian	FRACTIONAL PART	Sec.	Twp.	Range	REMARKS

Final Order of Board of County Commissioners

WHEREUPON, on the.....day of....., 19....., the following action thereon was had by said Board of County Commissioners, to-wit:

Upon due consideration, no legal objection having been offered against the establishment of said road, and believing the same to be of public utility, it is ORDERED: that the Viewers' Report of View and Report and Plat of Survey be adopted, and that said road be declared located and established as a public highway, in accordance therewith; full record thereof to be made in the County Road Record and Plat, as Road No....., and the Trustees of.....Township be notified to cause the same to be opened for public travel.

I CERTIFY, that the foregoing is a complete record of the location and establishment of said road No....., as required by law to be made, and that the same was recorded on the.....day of....., 19.....

County Clerk.

ROAD RECORD

Acme Bindery Co. 4027

Road No. _____
BE IT REMEMBERED, That on the 26 *day of* March, 19 54, a Road Petition signed by
Mike Hotujac and _____ others, was presented to the Board of County Commissioners of
 Wyandotte County, Kansas, praying for Location _____ of a certain road, described as follows, towit:

PETITION

SAID PETITION was accompanied with Bond, as required by law, signed by _____
 as principal, and _____ and _____ as sureties, in the
 penal sum of _____ DOLLARS, (\$ _____.)

BOND

WE, The undersigned, owning land along the line of the _____ *road described in the accompanying*
petition, hereby relinquish all claim of damage that we might have, either as owner or agent, by reason of land to be appropri-
ated as right of way for said road, and waive notice to land owners, provided by law, and donate the land for right of way
for said road through the lands, a description of which is placed opposite our several names:

Relinquishment
of Claim
for Damages

NAMES	Owner or Agent	DESCRIPTION	S	T	R	Total Number of Acres in Description

I, _____ one of the petitioners on the Petition herewith submitted, do hereby certify that all of the resident land owners owning land along the line of the road described therein have signed the within relinquishment except: _____

Signed: _____
 One of the Petitioners.

WYANDOTTE COUNTY, KANSAS

Appointment of Viewers

WHEREUPON, said bond was approved by the Board, and it appearing to the satisfaction of the Board, that the law had been substantially complied with, it was ordered, that Joseph F. Reardon, Cordell D. Meeks and Kimball L. Backus be appointed viewers of the proposed road, and that they meet in conjunction with the County Surveyor, at the ... of ... in ... Township, on the ... day of March, 19 54, and proceed to view and lay out said road, according to law, giving to all parties a hearing, and make due report of their proceedings to the County Board.

PROOF OF PUBLIC NOTICE

AFTERWARDS, TO-WIT: On the ... day of ..., 19 ..., County Clerk, presented to said Board his certificate, under seal, setting forth, that pursuant to law he had caused public notice of said proposed road to be published in ... (a weekly newspaper, published in ... Kansas,) for two consecutive weeks and that said notice was so published in said newspaper, on the ... day of ..., 19 ..., the ... day of ..., 19 ..., and the ... day of ..., 19 ..., and also caused similar notices to be posted to public view upon the bulletin board in his office from 19 ..., to ..., 19 ..., and similar notices to be publicly posted in the following places, to-wit: from 19 ..., 19 ..., at ... in ... Township from 19 ..., 19 ..., at ... in ... Township from 19 ..., 19 ..., at ... in ... Township and had also caused record of same to be made in the County Commissioner's

Record, Volume "..." page "..."

County Surveyor's Report and Field Notes

ALSO, upon said ... day of ..., 19 ..., County Surveyor presented to said County Board, his report of survey of said proposed road, plat and field notes, in words and figures as follows, to-wit:


Pursuant to the order of the Board, I met with ... and ... viewers, at the ... of ... in ... Township, on the ... day of ..., 19 ..., and under the direction of said viewers, proceeded to survey said road as petitioned for, conspicuously marking the same throughout, and noting the courses and distances, and I do hereby certify that the following is a correct return of the survey of said road, and plat of the same, to-wit:

Beginning at 57th and Roswell Ave. in Studts Highlands and extending west 225 feet more or less

ROAD RECORD

551

Acme Bindery Co. 5057



County
Surveyor's
Plat and
Field Notes

Field Notes

ALSO, upon said day of, 19....., said.....
and....., Viewers, presented to said County Board their several reports, as follows, to-wit:
"Pursuant to Commissioners' Notice, we met at the..... of..... in.....
Township, on the..... day of....., 19....., and taking to our assistance.....
and....., as chain carriers, and..... as marker, proceeded
to view the route of the road petitioned for, which was surveyed under our direction by.....
County Surveyor, the field notes and plat of which survey are hereto attached and form part of this report, and after careful
deliberation we are of the opinion that said road is practicable, and of public utility, and recommend that it be granted, as
located and surveyed, and that it be established and opened..... feet wide."

Viewers' Report
of View and
Survey

WYANDOTTE COUNTY, KANSAS

Viewers' Report of Damages Claimed and Awarded

And further report that the following is a complete list of the names of all persons (Owners, Agents or Guardians) who filed claims with us for damages or compensation, (which said claims are herewith submitted), by reason of the location and establishment of said proposed road and the amount awarded to each, by us, to-wit:

NAMES	Owner, Agent or Guardian	FRACTIONAL PART	Sec.	Twp.	R'ng	Acres Appropriated	Am't Claimed	Am't Awarded by Viewers	Commissioners Revision

Petitioner's Affidavit of Service of Notice

ALSO, upon said.....day of....., 19....., there was presented to said County Board, the affidavit of.....one of the petitioners aforesaid, setting forth that due notice of the.....of said proposed road, together with date of meeting of the Viewers, as per published notice of County Clerk, had been served upon each of the persons noted below, who, as Owners, Agents, or Guardians were all the persons through whose premises said road is proposed to be located, except those who have signed Relinquishment, to-wit:

Date When Notice Was Served	NAME OF PERSON	Owner, Agent or Guardian	FRACTIONAL PART	Sec.	Twp.	Range	REMARKS

Final Order of Board of County Commissioners

WHEREUPON, on the.....day of....., 19....., the following action thereon was had by said Board of County Commissioners, to-wit:

Upon due consideration, no legal objection having been offered against the establishment of said road, and believing the same to be of public utility, it is ORDERED: that the Viewers' Report of View and Report and Plat of Survey be adopted, and that said road be declared located and established as a public highway, in accordance therewith; full record thereof to be made in the County Road Record and Plat, as Road No....., and the Trustees of.....Township be notified to cause the same to be opened for public travel.

I CERTIFY, that the foregoing is a complete record of the location and establishment of said road No....., as required by law to be made, and that the same was recorded on the.....day of....., 19.....

County Clerk.

ROAD RECORD

Acme Bindery Co. 5957

Road No. _____

BE IT REMEMBERED, That on the 2 day of April, 19 54, a Road Petition signed by Albert L. Hassel and _____ others, was presented to the Board of County Commissioners of Wyandotte County, Kansas, praying for Location _____ of a certain road, described as follows, to-wit:

PETITION

SAID PETITION was accompanied with Bond, as required by law, signed by _____ as principal, and _____ and _____ as sureties, in the penal sum of _____ DOLLARS, (\$ _____)

BOND

WE, The undersigned, owning land along the line of the _____ road described in the accompanying petition, hereby relinquish all claim of damage that we might have, either as owner or agent, by reason of land to be appropriated as right of way for said road, and waive notice to land owners, provided by law, and donate the land for right of way for said road through the lands, a description of which is placed opposite our several names:

Relinquishment
of Claim
for Damages

NAMES	Owner or Agent	DESCRIPTION	S	T	R	Total Number of Acres in Description


I, _____ one of the petitioners on the Petition herewith submitted, do hereby certify that all of the resident land owners owning land along the line of the road described therein have signed the within relinquishment except: _____

Signed: _____
One of the Petitioners.

WYANDOTTE COUNTY, KANSAS

WHEREUPON, said bond was approved by the Board, and it appearing to the satisfaction of the Board, that the law had been substantially complied with, it was ordered, that Joseph F. Reardon, Condell D. Meeks and Kimball L. Backus be appointed viewers of the proposed road, and that they meet in conjunction with the County Surveyor, at the _____ of _____ in _____ Township, on the 3 day of March, 19 54, and proceed to view and lay out said road, according to law, giving to all parties a hearing, and make due report of their proceedings to the County Board.

AFTERWARDS, TO-WIT: On the _____ day of _____, 19_____, County Clerk, presented to said Board his certificate, under seal, setting forth, that pursuant to law he had caused public



notice of said proposed road to be published in _____ (a weekly newspaper, published in _____ Kansas,) for two consecutive weeks and that said notice was so published in said newspaper, on the _____ day of _____, 19_____, the _____ day of _____, 19_____, and the _____ day of _____, 19_____, and also caused similar notices to be posted to public view upon the bulletin board in his office from _____ 19_____, to _____, 19_____, and similar notices to be publicly posted in the following places, to-wit:
 from _____ 19_____, _____ 19_____, at _____ in _____ Township
 from _____ 19_____, _____ 19_____, at _____ in _____ Township
 from _____ 19_____, _____ 19_____, at _____ in _____ Township
 and had also caused record of same to be made in the County Commissioner's

Record, Volume " _____ " page " _____ "

ALSO, upon said _____ day of _____, 19_____, _____ County Surveyor presented to said County Board, his report of survey of said proposed road, plat and field notes, in words and figures as follows, to-wit:

Pursuant to the order of the Board, I met with _____ and _____ viewers, at the _____ of _____ in _____ Township, on the _____ day of _____, 19_____, and under the direction of said viewers, proceeded to survey said road as petitioned for, conspicuously marking the same throughout, and noting the courses and distances, and I do hereby certify that the following is a correct return of the survey of said road, and plat of the same, to-wit:

Beginning 46th Street Terrace from Garfield to Parallel
 (15 feet added to the West side adjacent to the 25 feet of
 that part of 46th Terrace, now not 40 feet wide)


Appointment
 of
 Viewers

PROOF OF
 PUBLIC
 NOTICE

County
 Surveyor's
 Report and
 Field Notes

ROAD RECORD

Acme Bindery Co. 8657



County
Surveyor's
Plat and
Field Notes

Field Notes

ALSO, upon said day of, 19....., said.....
and, Viewers, presented to said County Board their several reports, as follows, to-wit:
"Pursuant to Commissioners' Notice, we met at the of in
Township, on the day of, 19....., and taking to our assistance.....
and, as chain carriers, and as marker, proceeded
to view the route of the road petitioned for, which was surveyed under our direction by.....
County Surveyor, the field notes and plat of which survey are hereto attached and form part of this report, and after careful
deliberation we are of the opinion that said road is practicable, and of public utility, and recommend that it be granted, as
located and surveyed, and that it be established and opened feet wide."

Viewers' Report
of View and
Survey

WYANDOTTE COUNTY, KANSAS

Viewers' Report of Damages Claimed and Awarded

And further report that the following is a complete list of the names of all persons (Owners, Agents or Guardians) who filed claims with us for damages or compensation, (which said claims are herewith submitted), by reason of the location and establishment of said proposed road and the amount awarded to each, by us, to-wit:

NAMES	Owner, Agent or Guardian	FRACTIONAL PART	Sec.	Twp.	R'nge	Acres Appropriated	Am't Claimed	Am't Awarded by Viewers	Commissioners Revision

Petitioner's Affidavit of Service of Notice

ALSO, upon said.....day of....., 19....., there was presented to said County Board, the affidavit of.....one of the petitioners aforesaid, setting forth that due notice of the.....of said proposed road, together with date of meeting of the Viewers, as per published notice of County Clerk, had been served upon each of the persons noted below, who, as Owners, Agents, or Guardians were all the persons through whose premises said road is proposed to be located, except those who have signed Relinquishment, to-wit:

Date When Notice Was Served	NAME OF PERSON	Owner, Agent or Guardian	FRACTIONAL PART	Sec.	Twp.	Range	REMARKS

Final Order of Board of County Commissioners

WHEREUPON, on the.....day of....., 19....., the following action thereon was had by said Board of County Commissioners, to-wit:

Upon due consideration, no legal objection having been offered against the establishment of said road, and believing the same to be of public utility, it is ORDERED: that the Viewers' Report of View and Report and Plat of Survey be adopted, and that said road be declared located and established as a public highway, in accordance therewith; full record thereof to be made in the County Road Record and Plat, as Road No....., and the Trustees of.....Township be notified to cause the same to be opened for public travel.

I CERTIFY, that the foregoing is a complete record of the location and establishment of said road No....., as required by law to be made, and that the same was recorded on the.....day of....., 19.....

County Clerk.

ROAD RECORD

557

Acme Bindery Co. 8657

Road No. _____
BE IT REMEMBERED, That on the 7th day of May, 1954, a Road Petition signed by
A. W. Christensen and _____ others, was presented to the Board of County Commissioners of
 Wyandotte County, Kansas, praying for Vacation of a certain road, described as follows, to-wit:

PETITION

SAID PETITION was accompanied with Bond, as required by law, signed by _____
 as principal, and _____ and _____ as sureties, in the
 penal sum of _____ DOLLARS, (\$ _____)

BOND

WE, The undersigned, owning land along the line of the _____ road described in the accompanying
 petition, hereby relinquish all claim of damage that we might have, either as owner or agent, by reason of land to be appropri-
 ated as right of way for said road, and waive notice to land owners, provided by law, and donate the land for right of way
 for said road through the lands, a description of which is placed opposite our several names:

Relinquishment
of Claim
for Damages

NAMES	Owner or Agent	DESCRIPTION	S	T	R	Total Number of Acres in Description

I, _____ one of the petitioners on the Petition herewith
 submitted, do hereby certify that all of the resident land owners owning land along the line of the road described therein
 have signed the within relinquishment except: _____


Signed: _____
 One of the Petitioners.

WYANDOTTE COUNTY, KANSAS

Appointment of Viewers

WHEREUPON, said bond was approved by the Board, and it appearing to the satisfaction of the Board, that the law had been substantially complied with, it was ordered, that Joseph F. Reardon, Crdell D. Meeks and Kimball L. Backus be appointed viewers of the proposed road, and that they meet in conjunction with the County Surveyor, at the ... of ... in ... Township, on the 3th day of April, 19 54, and proceed to view and lay out said road, according to law, giving to all parties a hearing, and make due report of their proceedings to the County Board.

AFTERWARDS, TO-WIT: On the ... day of ..., 19 ..., County Clerk, presented to said Board his certificate, under seal, setting forth, that pursuant to law he had caused public



notice of said proposed road to be published in ... (a weekly newspaper, published in ... Kansas,) for two consecutive weeks and that said notice was so published in said newspaper, on the ... day of ..., 19 ..., the ... day of ..., 19 ..., and the ... day of ..., 19 ..., and also caused similar notices to be posted to public view upon the bulletin board in his office from 19 ..., to ..., 19 ..., and similar notices to be publicly posted in the following places, to-wit: from 19 ..., 19 ..., at ... in ... Township from 19 ..., 19 ..., at ... in ... Township from 19 ..., 19 ..., at ... in ... Township and had also caused record of same to be made in the County Commissioner's

PROOF OF PUBLIC NOTICE

Record, Volume "..." page "..."

ALSO, upon said ... day of ..., 19 ..., County Surveyor presented to said County Board, his report of survey of said proposed road, plat and field notes, in words and figures as follows, to-wit:


County Surveyor's Report and Field Notes

Pursuant to the order of the Board, I met with ... and ... viewers, at the ... of ... in ... Township, on the ... day of ..., 19 ..., and under the direction of said viewers, proceeded to survey said road as petitioned for, conspicuously marking the same throughout, and noting the courses and distances, and I do hereby certify that the following is a correct return of the survey of said road, and plat of the same, to-wit:

Beginning at point 134 feet most of the southwest corner of the southeast quarter (1/4) of the northeast quarter (1/4) of section 27, township 11, range 24, thence south 24 1/4 degrees west 304 feet thence south 23 1/4 degrees west 343 feet thence 40 1/4 degrees west 140 feet more or less to the Argentine-Holliday Road (now called Holliday Drive). Intending to vacate the Peter J. Pretz Road as recorded in the road records Book B, Page 332, between the limits of the Delaware Ferry and Pontoon Bridge Road (now vacated) and the Argentine-Holliday Road

ROAD RECORD

Acme Bindery Co. - 3057



County
Surveyor's
Plat and
Field Notes

Field Notes

ALSO, upon said day of, 19, said
and, Viewers, presented to said County Board their several reports, as follows, to-wit:
"Pursuant to Commissioners' Notice, we met at the of in
Township, on the day of, 19, and taking to our assistance
and, as chain carriers, and as marker, proceeded
to view the route of the road petitioned for, which was surveyed under our direction by
County Surveyor, the field notes and plat of which survey are hereto attached and form part of this report, and after careful
deliberation we are of the opinion that said road is practicable, and of public utility, and recommend that it be granted, as
located and surveyed, and that it be established and opened feet wide."

Viewers' Report
of View and
Survey

WYANDOTTE COUNTY, KANSAS

Viewers' Report of Damages Claimed and Awarded

And further report that the following is a complete list of the names of all persons (Owners, Agents or Guardians) who filed claims with us for damages or compensation, (which said claims are herewith submitted), by reason of the location and establishment of said proposed road and the amount awarded to each, by us, to-wit:

NAMES	Owner, Agent or Guardian	FRACTIONAL PART	Sec.	Twp.	R'ng	Acres Appropriated	Am't Claimed	Am't Awarded by Viewers	Commissioners Revision

Petitioner's Affidavit of Service of Notice

ALSO, upon said.....day of....., 19....., there was presented to said County Board, the affidavit of.....one of the petitioners aforesaid, setting forth that due notice of the.....of said proposed road, together with date of meeting of the Viewers, as per published notice of County Clerk, had been served upon each of the persons noted below, who, as Owners, Agents, or Guardians were all the persons through whose premises said road is proposed to be located, except those who have signed Relinquishment, to-wit:

Date When Notice Was Served	NAME OF PERSON	Owner, Agent or Guardian	FRACTIONAL PART	Sec.	Twp.	Range	REMARKS

Final Order of Board of County Commissioners

WHEREUPON, on the.....day of....., 19....., the following action thereon was had by said Board of County Commissioners, to-wit:

Upon due consideration, no legal objection having been offered against the establishment of said road, and believing the same to be of public utility, it is ORDERED: that the Viewers' Report of View and Report and Plat of Survey be adopted, and that said road be declared located and established as a public highway, in accordance therewith; full record thereof to be made in the County Road Record and Plat, as Road No....., and the Trustees of.....Township be notified to cause the same to be opened for public travel.

I CERTIFY, that the foregoing is a complete record of the location and establishment of said road No....., as required by law to be made, and that the same was recorded on the.....day of....., 19.....

County Clerk.

ROAD RECORD

Aemo Bindery Co. 8957

Road No.

BE IT REMEMBERED, That on the 4th day of May, 19 56, a Road Petition signed by Reason A Meek and others, was presented to the Board of County Commissioners of Wyandotte County, Kansas, praying for Location of a certain road, described as follows, to-wit:

PETITION

SAID PETITION was accompanied with Bond, as required by law, signed by as principal, and and as sureties, in the penal sum of DOLLARS, (\$.....)

BOND

WE, The undersigned, owning land along the line of the road described in the accompanying petition, hereby relinquish all claim of damage that we might have, either as owner or agent, by reason of land to be appropriated as right of way for said road, and waive notice to land owners, provided by law, and donate the land for right of way for said road through the lands, a description of which is placed opposite our several names:

Relinquishment of Claim for Damages

NAMES	Owner or Agent	DESCRIPTION	S	T	R	Total Number of Acres in Description

I, one of the petitioners on the Petition herewith submitted, do hereby certify that all of the resident land owners owning land along the line of the road described therein have signed the within relinquishment except:


Signed: One of the Petitioners.

WYANDOTTE COUNTY, KANSAS

WHEREUPON, said bond was approved by the Board, and it appearing to the satisfaction of the Board, that the law had been substantially complied with, it was ordered, that Joseph F. Reardon, Cordell D. Meeks and Kimball L. Backus be appointed viewers of the proposed road, and that they meet in conjunction with the County Surveyor, at the _____ of _____ in _____ Township, on the _____ day of April, 1955, and proceed to view and lay out said road, according to law, giving to all parties a hearing, and make due report of their proceedings to the County Board.

AFTERWARDS, TO-WIT: On the _____ day of _____, 19____, _____ County Clerk, presented to said Board his certificate, under seal, setting forth, that pursuant to law he had caused public

notice of said proposed road to be published in _____ (a weekly newspaper, published in _____ Kansas,) for two consecutive weeks and that said notice was so published in said newspaper, on the _____ day of _____, 19____, the _____ day of _____, 19____, and the _____ day of _____, 19____, and also caused similar notices to be posted to public view upon the bulletin board in his office from _____ 19____, to _____, 19____, and similar notices to be publicly posted in the following places, to-wit: from _____ 19____, _____ 19____, at _____ in _____ Township from _____ 19____, _____ 19____, at _____ in _____ Township from _____ 19____, _____ 19____, at _____ in _____ Township and had also caused record of same to be made in the County Commissioner's



Record, Volume "_____" page "_____"

ALSO, upon said _____ day of _____, 19____, _____ County Surveyor presented to said County Board, his report of survey of said proposed road, plat and field notes, in words and figures as follows, to-wit:

Pursuant to the order of the Board, I met with _____ and _____ viewers, at the _____ of _____ in _____ Township, on the _____ day of _____, 19____, and under the direction of said viewers, proceeded to survey said road as petitioned for, conspicuously marking the same throughout, and noting the courses and distances, and I do hereby certify that the following is a correct return of the survey of said road, and plat of the same, to-wit:

Beginning at Everett Avenue and 65th Terrace, thence north along 65th Terrace 330 feet more or less

Appointment of Viewers


PROOF OF PUBLIC NOTICE

County Surveyor's Report and Field Notes

ROAD RECORD

563

Acme Bindery Co. 5657



County
Surveyor's
Plat and
Field Notes

Field Notes

ALSO, upon said..... day of....., 19....., said.....
and....., Viewers, presented to said County Board their several reports, as follows, to-wit:
"Pursuant to Commissioners' Notice, we met at the..... of..... in.....
Township, on the..... day of....., 19....., and taking to our assistance.....
and....., as chain carriers, and..... as marker, proceeded
to view the route of the road petitioned for, which was surveyed under our direction by.....
County Surveyor, the field notes and plat of which survey are hereto attached and form part of this report, and after careful
deliberation we are of the opinion that said road is practicable, and of public utility, and recommend that it be granted, as
located and surveyed, and that it be established and opened..... feet wide."

Viewers' Report
of View and
Survey

WYANDOTTE COUNTY, KANSAS

Viewers' Report of Damages Claimed and Awarded

And further report that the following is a complete list of the names of all persons (Owners, Agents or Guardians) who filed claims with us for damages or compensation, (which said claims are herewith submitted), by reason of the location and establishment of said proposed road and the amount awarded to each, by us, to-wit:

NAMES	Owner, Agent or Guardian	FRACTIONAL PART	Sec.	Twp.	R'ng	Acres Appropriated	Am't Claimed	Am't Awarded by Viewers	Commissioners Revision

Petitioner's Affidavit of Service of Notice

ALSO, upon said.....day of....., 19....., there was presented to said County Board, the affidavit of.....one of the petitioners aforesaid, setting forth that due notice of the.....of said proposed road, together with date of meeting of the Viewers, as per published notice of County Clerk, had been served upon each of the persons noted below, who, as Owners, Agents, or Guardians were all the persons through whose premises said road is proposed to be located, except those who have signed Relinquishment, to-wit:

Date When Notice Was Served	NAME OF PERSON	Owner, Agent or Guardian	FRACTIONAL PART	Sec.	Twp.	Range	REMARKS

Final Order of Board of County Commissioners

WHEREUPON, on the.....day of....., 19....., the following action thereon was had by said Board of County Commissioners, to-wit:

Upon due consideration, no legal objection having been offered against the establishment of said road, and believing the same to be of public utility, it is ORDERED: that the Viewers' Report of View and Report and Plat of Survey be adopted, and that said road be declared located and established as a public highway, in accordance therewith; full record thereof to be made in the County Road Record and Plat, as Road No....., and the Trustees of.....Township be notified to cause the same to be opened for public travel.

I CERTIFY, that the foregoing is a complete record of the location and establishment of said road No....., as required by law to be made, and that the same was recorded on the.....day of....., 19.....

County Clerk.

ROAD RECORD

Acme Bindery Co. 2957

Road No.

BE IT REMEMBERED, That on the 14th day of May, 1954, a Road Petition signed by James D Lewis and others, was presented to the Board of County Commissioners of Wyandotte County, Kansas, praying for Location of a certain road, described as follows, to wit:

PETITION

SAID PETITION was accompanied with Bond, as required by law, signed by as principal, and and as sureties, in the penal sum of DOLLARS, (\$.....)

BOND

WE, The undersigned, owning land along the line of the road described in the accompanying petition, hereby relinquish all claim of damage that we might have, either as owner or agent, by reason of land to be appropriated as right of way for said road, and waive notice to land owners, provided by law, and donate the land for right of way for said road through the lands, a description of which is placed opposite our several names:

Relinquishment of Claim for Damages

NAMES	Owner or Agent	DESCRIPTION	S	T	R	Total Number of Acres in Description

I, one of the petitioners on the Petition herewith submitted, do hereby certify that all of the resident land owners owning land along the line of the road described therein have signed the within relinquishment except:.....

Signed:.....


One of the Petitioners.

WYANDOTTE COUNTY, KANSAS

Appointment of Viewers

WHEREUPON, said bond was approved by the Board, and it appearing to the satisfaction of the Board, that the law had been substantially complied with, it was ordered, that Joseph F. Reardon, Cordell D. Meeks and Kimball L. Backus be appointed viewers of the proposed road, and that they meet in conjunction with the County Surveyor, at the ... of ... in ... Township, on the 19th day of April, 1954, and proceed to view and lay out said road, according to law, giving to all parties a hearing, and make due report of their proceedings to the County Board.

AFTERWARDS, TO-WIT: On the ... day of ..., 19... County Clerk, presented to said Board his certificate, under seal, setting forth, that pursuant to law he had caused public



notice of said proposed road to be published in ... (a weekly newspaper, published in ... Kansas,) for two consecutive weeks and that said notice was so published in said newspaper, on the ... day of ..., 19..., the ... day of ..., 19..., and the ... day of ..., 19..., and also caused similar notices to be posted to public view upon the bulletin board in his office from ... 19..., to ..., 19..., and similar notices to be publicly posted in the following places, to-wit: from ... 19..., ... 19..., at ... in ... Township from ... 19..., ... 19..., at ... in ... Township from ... 19..., ... 19..., at ... in ... Township and had also caused record of same to be made in the County Commissioner's

PROOF OF PUBLIC NOTICE

Record, Volume "..." page "..."

ALSO, upon said ... day of ..., 19..., County Surveyor presented to said County Board, his report of survey of said proposed road, plat and field notes, in words and figures as follows, to-wit:

County Surveyor's Report and Field Notes


Pursuant to the order of the Board, I met with ... and ... viewers, at the ... of ... in ... Township, on the ... day of ..., 19..., and under the direction of said viewers, proceeded to survey said road as petitioned for, conspicuously marking the same throughout, and noting the courses and distances, and I do hereby certify that the following is a correct return of the survey of said road, and plat of the same, to-wit:

Beginning at Ann Ave and 61st Street and extending west to 64th Street. Also 62nd Terrace from Ann Ave South 200 feet more or less

ROAD RECORD

567

Acme Bindery Co. 5857



County
Surveyor's
Plat and
Field Notes

Field Notes

ALSO, upon said..... day of....., 19....., said.....
and....., Viewers, presented to said County Board their several reports, as follows, to-wit:
"Pursuant to Commissioners' Notice, we met at the..... of..... in.....
Township, on the..... day of....., 19....., and taking to our assistance.....
and....., as chain carriers, and..... as marker, proceeded
to view the route of the road petitioned for, which was surveyed under our direction by.....
County Surveyor, the field notes and plat of which survey are hereto attached and form part of this report, and after careful
deliberation we are of the opinion that said road is practicable, and of public utility, and recommend that it be granted, as
located and surveyed, and that it be established and opened..... feet wide."

Viewers' Report
of View and
Survey

WYANDOTTE COUNTY, KANSAS

Viewers' Report of Damages Claimed and Awarded

And further report that the following is a complete list of the names of all persons (Owners, Agents or Guardians) who filed claims with us for damages or compensation, (which said claims are herewith submitted), by reason of the location and establishment of said proposed road and the amount awarded to each, by us, to-wit:

NAMES	Owner, Agent or Guardian	FRACTIONAL PART	Sec.	Twp.	R'nge	Acres Appropriated	Am't Claimed	Am't Awarded by Viewers	Commissioners Revision

Petitioner's Affidavit of Service of Notice

ALSO, upon said day of, 19....., there was presented to said County Board, the affidavit of one of the petitioners aforesaid, setting forth that due notice of the of said proposed road, together with date of meeting of the Viewers, as per published notice of County Clerk, had been served upon each of the persons noted below, who, as Owners, Agents, or Guardians were all the persons through whose premises said road is proposed to be located, except those who have signed Relinquishment, to-wit:

Date When Notice Was Served	NAME OF PERSON	Owner, Agent or Guardian	FRACTIONAL PART	Sec.	Twp.	Range	REMARKS

Final Order of Board of County Commissioners

WHEREUPON, on the day of, 19....., the following action thereon was had by said Board of County Commissioners, to-wit:

Upon due consideration, no legal objection having been offered against the establishment of said road, and believing the same to be of public utility, it is ORDERED: that the Viewers' Report of View and Report and Plat of Survey be adopted, and that said road be declared located and established as a public highway, in accordance therewith; full record thereof to be made in the County Road Record and Plat, as Road No....., and the Trustees of Township be notified to cause the same to be opened for public travel.

I CERTIFY, that the foregoing is a complete record of the location and establishment of said road No....., as required by law to be made, and that the same was recorded on the day of, 19.....

.....
County Clerk.

ROAD RECORD

Acme Bindery Co. 8957

Road No.

BE IT REMEMBERED, That on the 4th day of June, 19 54, a Road Petition signed by O. W. Føil and others, was presented to the Board of County Commissioners of Wyandotte County, Kansas, praying for Vacation of a certain road, described as follows, to-wit:

PETITION

SAID PETITION was accompanied with Bond, as required by law, signed by as principal, and and as sureties, in the penal sum of DOLLARS, (\$.....)

BOND

WE, The undersigned, owning land along the line of the road described in the accompanying petition, hereby relinquish all claim of damage that we might have, either as owner or agent, by reason of land to be appropriated as right of way for said road, and waive notice to land owners, provided by law, and donate the land for right of way for said road through the lands, a description of which is placed opposite our several names:

Relinquishment of Claim for Damages

NAMES	Owner or Agent	DESCRIPTION	S	T	R	Total Number of Acres in Description

I, one of the petitioners on the Petition herewith submitted, do hereby certify that all of the resident land owners owning land along the line of the road described therein have signed the within relinquishment except:

Signed: One of the Petitioners.


WYANDOTTE COUNTY, KANSAS

Appointment
of
Viewers

WHEREUPON, said bond was approved by the Board, and it appearing to the satisfaction of the Board, that the law had been substantially complied with, it was ordered, that Joseph F. Reardon, Cordell D. Meeks and Kimball L. Backus be appointed viewers of the proposed road, and that they meet in conjunction with the County Surveyor, at the _____ of _____ in _____ Township, on the 5th day of May, 1954, and proceed to view and lay out said road, according to law, giving to all parties a hearing, and make due report of their proceedings to the County Board.

AFTERWARDS, TO-WIT: On the _____ day of _____, 19____, County Clerk, presented to said Board his certificate, under seal, setting forth, that pursuant to law he had caused public

notice of said proposed road to be published in _____ (a weekly newspaper, published in _____ Kansas,) for two consecutive weeks and that said notice was so published in said newspaper, on the _____ day of _____, 19____, the _____ day of _____, 19____, and the _____ day of _____, 19____, and also caused similar notices to be posted to public view upon the bulletin board in his office from _____ 19____, to _____, 19____, and similar notices to be publicly posted in the following places, to-wit:
 from _____ 19____, _____ 19____, at _____ in _____ Township
 from _____ 19____, _____ 19____, at _____ in _____ Township
 from _____ 19____, _____ 19____, at _____ in _____ Township
 and had also caused record of same to be made in the County Commissioner's



PROOF OF
PUBLIC
NOTICE

Record, Volume " _____ " page " _____ "

ALSO, upon said _____ day of _____, 19____, _____ County Surveyor presented to said County Board, his report of survey of said proposed road, plat and field notes, in words and figures as follows, to-wit:


Pursuant to the order of the Board, I met with _____ and _____ viewers, at the _____ of _____ in _____ Township, on the _____ day of _____, 19____, and under the direction of said viewers, proceeded to survey said road as petitioned for, conspicuously marking the same throughout, and noting the courses and distances, and I do hereby certify that the following is a correct return of the survey of said road, and plat of the same, to-wit:

Beginning at intersection of the East line of 40th Street, and Sutton Street Formally 46th Avenue) Eden View Addition thence East 146.5 feet to the East line of Eden View Addition Wyandotte County, Kansas. Between Lot 12 and Lot 29 (Sec 31-11-25).

County
Surveyor's
Report and
Field Notes

ROAD RECORD

Acme Bindery Co. 5827



County
Surveyor's
Plat and
Field Notes

Field Notes

ALSO, upon said day of, 19....., said

and....., Viewers, presented to said County Board their several reports, as follows, to-wit:

"Pursuant to Commissioners' Notice, we met at the..... of in.....

Township, on the..... day of, 19....., and taking to our assistance.....

and....., as chain carriers, and..... as marker, proceeded

to view the route of the road petitioned for, which was surveyed under our direction by.....

County Surveyor, the field notes and plat of which survey are hereto attached and form part of this report, and after careful

deliberation we are of the opinion that said road is practicable, and of public utility, and recommend that it be granted, as

located and surveyed, and that it be established and opened..... feet wide."

Viewers' Report
of View and
Survey

WYANDOTTE COUNTY, KANSAS

Viewers' Report of Damages Claimed and Awarded

And further report that the following is a complete list of the names of all persons (Owners, Agents or Guardians) who filed claims with us for damages or compensation, (which said claims are herewith submitted), by reason of the location and establishment of said proposed road and the amount awarded to each, by us, to-wit:

NAMES	Owner, Agent or Guardian	FRACTIONAL PART	Sec.	Twp.	Range	Acres Appropriated	Am't Claimed	Am't Awarded by Viewers	Commissioners Revision

Petitioner's Affidavit of Service of Notice

ALSO, upon said day of, 19....., there was presented to said County Board, the affidavit of one of the petitioners aforesaid, setting forth that due notice of the of said proposed road, together with date of meeting of the Viewers, as per published notice of County Clerk, had been served upon each of the persons noted below, who, as Owners, Agents, or Guardians were all the persons through whose premises said road is proposed to be located, except those who have signed Relinquishment, to-wit:

Date When Notice Was Served	NAME OF PERSON	Owner, Agent or Guardian	FRACTIONAL PART	Sec.	Twp.	Range	REMARKS

Final Order of Board of County Commissioners

WHEREUPON, on the day of, 19....., the following action thereon was had by said Board of County Commissioners, to-wit:
 Upon due consideration, no legal objection having been offered against the establishment of said road, and believing the same to be of public utility, it is ORDERED: that the Viewers' Report of View and Report and Plat of Survey be adopted, and that said road be declared located and established as a public highway, in accordance therewith; full record thereof to be made in the County Road Record and Plat, as Road No....., and the Trustees of Township be notified to cause the same to be opened for public travel.

I CERTIFY, that the foregoing is a complete record of the location and establishment of said road No....., as required by law to be made, and that the same was recorded on the day of, 19.....

County Clerk.

ROAD RECORD

573

Acme Bindery Co. 8057

Road No. _____
BE IT REMEMBERED, That on the 4th day of June, 19 54, a Road Petition signed by Ralph A Vaughn and _____ others, was presented to the Board of County Commissioners of Wyandotte County, Kansas, praying for Vacation of a certain road, described as follows, to-wit:

PETITION

SAID PETITION was accompanied with Bond, as required by law, signed by _____ as principal, and _____ and _____ as sureties, in the penal sum of _____ DOLLARS, (\$ _____.)

BOND

WE, The undersigned, owning land along the line of the _____ road described in the accompanying petition, hereby relinquish all claim of damage that we might have, either as owner or agent, by reason of land to be appropriated as right of way for said road, and waive notice to land owners, provided by law, and donate the land for right of way for said road through the lands, a description of which is placed opposite our several names:

Relinquishment
of Claim
for Damages

NAMES	Owner or Agent	DESCRIPTION	S	T	R	Total Number of Acres in Description

I, _____ one of the petitioners on the Petition herewith submitted, do hereby certify that all of the resident land owners owning land along the line of the road described therein have signed the within relinquishment except: _____

Signed: _____
One of the Petitioners.

WYANDOTTE COUNTY, KANSAS

Appointment of Viewers

WHEREUPON, said bond was approved by the Board, and it appearing to the satisfaction of the Board, that the law had been substantially complied with, it was ordered, that Joseph F. Reardon, Cordell D. Meeks and Kimball L. Backus be appointed viewers of the proposed road, and that they meet in conjunction with the County Surveyor, at the ... of ... in ... Township, on the 17th day of May, 1954, and proceed to view and lay out said road, according to law, giving to all parties a hearing, and make due report of their proceedings to the County Board.

AFTERWARDS, TO-WIT: On the ... day of ..., 19..., County Clerk, presented to said Board his certificate, under seal, setting forth, that pursuant to law he had caused public



notice of said proposed road to be published in ... (a weekly newspaper, published in ... Kansas,) for two consecutive weeks and that said notice was so published in said newspaper, on the ... day of ..., 19..., the ... day of ..., 19..., and the ... day of ..., 19..., and also caused similar notices to be posted to public view upon the bulletin board in his office from ... 19..., to ..., 19..., and similar notices to be publicly posted in the following places, to-wit:

- from ... 19..., ... 19..., at ... in ... Township
from ... 19..., ... 19..., at ... in ... Township
from ... 19..., ... 19..., at ... in ... Township

Record, Volume "..." page "..."

ALSO, upon said ... day of ..., 19..., County Surveyor presented to said County Board, his report of survey of said proposed road, plat and field notes, in words and figures as follows, to-wit:

PROOF OF PUBLIC NOTICE

County Surveyor's Report and Field Notes


Pursuant to the order of the Board, I met with ... and ... viewers, at the ... of ... in ... Township, on the ... day of ..., 19..., and under the direction of said viewers, proceeded to survey said road as petitioned for, conspicuously marking the same throughout, and noting the courses and distances, and I do hereby certify that the following is a correct return of the survey of said road, and plat of the same, to-wit:

Beginning at a point 1350 feet West of a point 132 feet West of the Southeast corner of the Northeast 1/4 of the Northeast 1/4 of Section 34-11-24, thence running north 65 degrees West 152 feet, thence North 22 degrees West 103 feet thence North 37 degrees 30 minutes West 573.2 feet, thence North 65 degrees 10 minutes West 261 feet thence north 57 degrees 35 minutes West 450 feet. thence North 59 degrees 30 minutes West 390 feet to intersection with Joe Beattie Road now known as Woodend Drive.

ROAD RECORD

575

Aemo Bindery Co. 8057



County
Surveyor's
Plat and
Field Notes

Field Notes

ALSO, upon said day of, 19, said
and, Viewers, presented to said County Board their several reports, as follows, to-wit:
"Pursuant to Commissioners' Notice, we met at the of in
Township, on the day of, 19, and taking to our assistance
and, as chain carriers, and as marker, proceeded
to view the route of the road petitioned for, which was surveyed under our direction by
County Surveyor, the field notes and plat of which survey are hereto attached and form part of this report, and after careful
deliberation we are of the opinion that said road is practicable, and of public utility, and recommend that it be granted, as
located and surveyed, and that it be established and opened feet wide."

Viewers' Report
of View and
Survey

WYANDOTTE COUNTY, KANSAS

Viewers' Report of Damages Claimed and Awarded

And further report that the following is a complete list of the names of all persons (Owners, Agents or Guardians) who filed claims with us for damages or compensation, (which said claims are herewith submitted), by reason of the location and establishment of said proposed road and the amount awarded to each, by us, to-wit:

NAMES	Owner, Agent or Guardian	FRACTIONAL PART	Sec.	Twp.	R'nge	Acres Appropriated	Am't Claimed	Am't Awarded by Viewers	Commissioners Revision

Petitioner's Affidavit of Service of Notice

ALSO, upon said.....day of....., 19....., there was presented to said County Board, the affidavit of.....one of the petitioners aforesaid, setting forth that due notice of the.....of said proposed road, together with date of meeting of the Viewers, as per published notice of County Clerk, had been served upon each of the persons noted below, who, as Owners, Agents, or Guardians were all the persons through whose premises said road is proposed to be located, except those who have signed Relinquishment, to-wit:

Date When Notice Was Served	NAME OF PERSON	Owner, Agent or Guardian	FRACTIONAL PART	Sec.	Twp.	Range	REMARKS

Final Order of Board of County Commissioners

WHEREUPON, on the.....day of....., 19....., the following action thereon was had by said Board of County Commissioners, to-wit:

Upon due consideration, no legal objection having been offered against the establishment of said road, and believing the same to be of public utility, it is ORDERED: that the Viewers' Report of View and Report and Plat of Survey be adopted, and that said road be declared located and established as a public highway, in accordance therewith; full record thereof to be made in the County Road Record and Plat, as Road No....., and the Trustees of.....Township be notified to cause the same to be opened for public travel.

I CERTIFY, that the foregoing is a complete record of the location and establishment of said road No....., as required by law to be made, and that the same was recorded on the.....day of....., 19.....

County Clerk.

ROAD RECORD

577

Acme Bindery Co. 8057

Road No.
BE IT REMEMBERED, That on the 25th *day of* June, 19⁵⁴, *a Road Petition signed by*
 John L. Bridges *and* *others, was presented to the Board of County Commissioners of*
 Wyandotte County, Kansas, *praying for* Location *of a certain road, described as follows, to-wit:*

PETITION

SAID PETITION was accompanied with Bond, as required by law, signed by
as principal, and *and* *as sureties, in the*
penal sum of *DOLLARS, (\$* *)*

BOND

WE, The undersigned, owning land along the line of the *road described in the accompanying*
petition, hereby relinquish all claim of damage that we might have, either as owner or agent, by reason of land to be appropri-
ated as right of way for said road, and waive notice to land owners, provided by law, and donate the land for right of way
for said road through the lands, a description of which is placed opposite our several names:

Relinquishment
of Claim
for Damages

NAMES	Owner or Agent	DESCRIPTION	S	T	R	Total Number of Acres in Description

I, *one of the petitioners on the Petition herewith*
submitted, do hereby certify that all of the resident land owners owning land along the line of the road described therein
have signed the within relinquishment except:


Signed:
One of the Petitioners.

WYANDOTTE COUNTY, KANSAS

WHEREUPON, said bond was approved by the Board, and it appearing to the satisfaction of the Board, that the law had been substantially complied with, it was ordered, that Joseph F. Reardon, Cordell D. Meeks and Kimball L. Backus be appointed viewers of the proposed road, and that they meet in conjunction with the County Surveyor, at the _____ of _____ in _____ Township, on the 27 day of May, 19 54, and proceed to view and lay out said road, according to law, giving to all parties a hearing, and make due report of their proceedings to the County Board.

Appointment of Viewers

AFTERWARDS, TO-WIT: On the _____ day of _____, 19_____, County Clerk, presented to said Board his certificate, under seal, setting forth, that pursuant to law he had caused public



notice of said proposed road to be published in _____ (a weekly newspaper, published in _____ Kansas,) for two consecutive weeks and that said notice was so published in said newspaper, on the _____ day of _____, 19_____, the _____ day of _____, 19_____, and the _____ day of _____, 19_____, and also caused similar notices to be posted to public view upon the bulletin board in his office from _____ 19_____, to _____, 19_____, and similar notices to be publicly posted in the following places, to-wit:
 from _____ 19_____, _____ 19_____, at _____ in _____ Township
 from _____ 19_____, _____ 19_____, at _____ in _____ Township
 from _____ 19_____, _____ 19_____, at _____ in _____ Township
 and had also caused record of same to be made in the County Commissioner's

PROOF OF PUBLIC NOTICE

Record, Volume " _____ " page " _____ "

ALSO, upon said _____ day of _____, 19_____, _____ County Surveyor presented to said County Board, his report of survey of said proposed road, plat and field notes, in words and figures as follows, to-wit:


County Surveyor's Report and Field Notes

Pursuant to the order of the Board, I met with _____ and _____ viewers, at the _____ of _____ in _____ Township, on the _____ day of _____, 19_____, and under the direction of said viewers, proceeded to survey said road as petitioned for, conspicuously marking the same throughout, and noting the courses and distances, and I do hereby certify that the following is a correct return of the survey of said road, and plat of the same, to-wit:

N.E. corne of S.E. ¼ of section 32-10-24. thence south 797 feet center line of road. thence west 660 feet to end of road to be 50 feet wide.

ROAD RECORD

Arms Bindery Co. 8057



County
Surveyor's
Plat and
Field Notes

Field Notes

ALSO, upon said day of, 19....., said

and, Viewers, presented to said County Board their several reports, as follows, to-wit:

"Pursuant to Commissioners' Notice, we met at the of in

Township, on the day of, 19....., and taking to our assistance

and, as chain carriers, and as marker, proceeded

to view the route of the road petitioned for, which was surveyed under our direction by

County Surveyor, the field notes and plat of which survey are hereto attached and form part of this report, and after careful

deliberation we are of the opinion that said road is practicable, and of public utility, and recommend that it be granted, as

located and surveyed, and that it be established and opened feet wide."

Viewers' Report
of View and
Survey

WYANDOTTE COUNTY, KANSAS

Viewers' Report of Damages Claimed and Awarded

And further report that the following is a complete list of the names of all persons (Owners, Agents or Guardians) who filed claims with us for damages or compensation, (which said claims are herewith submitted), by reason of the location and establishment of said proposed road and the amount awarded to each, by us, to-wit:

NAMES	Owner, Agent or Guardian	FRACTIONAL PART	Sec.	Twp.	R'nge	Acres Appropriated	Am't Claimed	Am't Awarded by Viewers	Commissioners Revision

Petitioner's Affidavit of Service of Notice

ALSO, upon said.....day of....., 19....., there was presented to said County Board, the affidavit of.....one of the petitioners aforesaid, setting forth that due notice of the.....of said proposed road, together with date of meeting of the Viewers, as per published notice of County Clerk, had been served upon each of the persons noted below, who, as Owners, Agents, or Guardians were all the persons through whose premises said road is proposed to be located, except those who have signed Relinquishment, to-wit:

Date When Notice Was Served	NAME OF PERSON	Owner, Agent or Guardian	FRACTIONAL PART	Sec.	Twp.	Range	REMARKS

Final Order of Board of County Commissioners

WHEREUPON, on the.....day of....., 19....., the following action thereon was had by said Board of County Commissioners, to-wit:

Upon due consideration, no legal objection having been offered against the establishment of said road, and believing the same to be of public utility, it is ORDERED: that the Viewers' Report of View and Report and Plat of Survey be adopted, and that said road be declared located and established as a public highway, in accordance therewith; full record thereof to be made in the County Road Record and Plat, as Road No....., and the Trustees of.....Township be notified to cause the same to be opened for public travel.

I CERTIFY, that the foregoing is a complete record of the location and establishment of said road No....., as required by law to be made, and that the same was recorded on the.....day of....., 19.....

County Clerk.

ROAD RECORD

581

Acme Bindery Co. 5057

Road No. _____
BE IT REMEMBERED, That on the 4th day of June, 19 54, a Road Petition signed by Chester Rosewicz and _____ others, was presented to the Board of County Commissioners of Wyandotte County, Kansas, praying for _____ Location _____ of a certain road, described as follows, to-wit:

PETITION

SAID PETITION was accompanied with Bond, as required by law, signed by _____ as principal, and _____ and _____ as sureties, in the penal sum of _____ DOLLARS, (\$ _____)

BOND

WE, The undersigned, owning land along the line of the _____ road described in the accompanying petition, hereby relinquish all claim of damage that we might have, either as owner or agent, by reason of land to be appropriated as right of way for said road, and waive notice to land owners, provided by law, and donate the land for right of way for said road through the lands, a description of which is placed opposite our several names:

Relinquishment
of Claim
for Damages

NAMES	Owner or Agent	DESCRIPTION	S	T	R	Total Number of Acres in Description

I, _____ one of the petitioners on the Petition herewith submitted, do hereby certify that all of the resident land owners owning land along the line of the road described therein have signed the within relinquishment except: _____

Signed: _____
One of the Petitioners.

WYANDOTTE COUNTY, KANSAS

WHEREUPON, said bond was approved by the Board, and it appearing to the satisfaction of the Board, that the law had been substantially complied with, it was ordered, that Joseph F. Reardon, Cordell D. Meeks and

Appointment of Viewers

Kimball L. Backus be appointed viewers of the proposed road, and that they meet in conjunction with the County Surveyor, at the of in Township, on the 17th day of May, 1954, and proceed to view and lay out said road, according to law, giving to all parties a hearing, and make due report of their proceedings to the County Board.

AFTERWARDS, TO-WIT: On the day of, 19, County Clerk, presented to said Board his certificate, under seal, setting forth, that pursuant to law he had caused public

notice of said proposed road to be published in (a weekly newspaper, published in Kansas,) for two consecutive weeks and that said notice was so published in said newspaper, on the day of, 19, the day of, 19, and the day of, 19, and also caused similar notices to be posted to public view upon the bulletin board in his office from 19, to 19, and similar notices to be publicly posted in the following places, to-wit:



from 19, 19, at in Township from 19, 19, at in Township from 19, 19, at in Township and had also caused record of same to be made in the County Commissioner's

PROOF OF PUBLIC NOTICE

Record, Volume " " page " "

ALSO, upon said day of, 19, County Surveyor presented to said County Board, his report of survey of said proposed road, plat and field notes, in words and figures as follows, to-wit:


County Surveyor's Report and Field Notes

Pursuant to the order of the Board, I met with and viewers, at the of in Township, on the day of, 19, and under the direction of said viewers, proceeded to survey said road as petitioned for, conspicuously marking the same throughout, and noting the courses and distances, and I do hereby certify that the following is a correct return of the survey of said road, and plat of the same, to-wit:

Lake Welborn Drive (Lake-side Drive) North 48th Street Terrace, (Lakeview Drive) North 48th (Hillcrest Ave) in Lake Welborn Addition in Quindaro Township.

ROAD RECORD

Aemo Bindery Co. - 8057



County
Surveyor's
Plat and
Field Notes

Field Notes

ALSO, upon said..... day of....., 19....., said.....
 and....., Viewers, presented to said County Board their several reports, as follows, to-wit:
 "Pursuant to Commissioners' Notice, we met at the..... of..... in.....
 Township, on the..... day of....., 19....., and taking to our assistance.....
 and....., as chain carriers, and..... as marker, proceeded
 to view the route of the road petitioned for, which was surveyed under our direction by.....
 County Surveyor, the field notes and plat of which survey are hereto attached and form part of this report, and after careful
 deliberation we are of the opinion that said road is practicable, and of public utility, and recommend that it be granted, as
 located and surveyed, and that it be established and opened..... feet wide."

Viewers' Report
of View and
Survey

WYANDOTTE COUNTY, KANSAS

Viewers' Report of Damages Claimed and Awarded

And further report that the following is a complete list of the names of all persons (Owners, Agents or Guardians) who filed claims with us for damages or compensation, (which said claims are herewith submitted), by reason of the location and establishment of said proposed road and the amount awarded to each, by us, to-wit:

NAMES	Owner, Agent or Guardian	FRACTIONAL PART	Sec.	Twp.	R'nge	Acres Appropriated	Am't Claimed	Am't Awarded by Viewers	Commissioners Revision

Petitioner's Affidavit of Service of Notice

ALSO, upon said..... day of....., 19....., there was presented to said County Board, the affidavit of..... one of the petitioners aforesaid, setting forth that due notice of the..... of said proposed road, together with date of meeting of the Viewers, as per published notice of County Clerk, had been served upon each of the persons noted below, who, as Owners, Agents, or Guardians were all the persons through whose premises said road is proposed to be located, except those who have signed Relinquishment, to-wit:

Date When Notice Was Served	NAME OF PERSON	Owner, Agent or Guardian	FRACTIONAL PART	Sec.	Twp.	Range	REMARKS

Final Order of Board of County Commissioners

WHEREUPON, on the..... day of....., 19....., the following action thereon was had by said Board of County Commissioners, to-wit:

Upon due consideration, no legal objection having been offered against the establishment of said road, and believing the same to be of public utility, it is ORDERED: that the Viewers' Report of View and Report and Plat of Survey be adopted, and that said road be declared located and established as a public highway, in accordance therewith; full record thereof to be made in the County Road Record and Plat, as Road No....., and the Trustees of..... Township be notified to cause the same to be opened for public travel.

I CERTIFY, that the foregoing is a complete record of the location and establishment of said road No....., as required by law to be made, and that the same was recorded on the..... day of....., 19.....

County Clerk.

ROAD RECORD

Acme Bindery Co. 8937

Road No. _____
BE IT REMEMBERED, That on the 25th day of June, 19 54, a Road Petition signed by
Vincent D. Wynne and _____ others, was presented to the Board of County Commissioners of
 Wyandotte County, Kansas, praying for Location _____ of a certain road, described as follows, to-wit:

PETITION

SAID PETITION was accompanied with Bond, as required by law, signed by _____
 as principal, and _____ and _____ as sureties, in the
 penal sum of _____ DOLLARS, (\$ _____)

BOND

WE, The undersigned, owning land along the line of the _____ road described in the accompanying
 petition, hereby relinquish all claim of damage that we might have, either as owner or agent, by reason of land to be appropri-
 ated as right of way for said road, and waive notice to land owners, provided by law, and donate the land for right of way
 for said road through the lands, a description of which is placed opposite our several names:

Relinquishment
 of Claim
 for Damages

NAMES	Owner or Agent	DESCRIPTION	S	T	R	Total Number of Acres in Description

I, _____ one of the petitioners on the Petition herewith
 submitted, do hereby certify that all of the resident land owners owning land along the line of the road described therein
 have signed the within relinquishment except: _____


Signed: _____
One of the Petitioners.

WYANDOTTE COUNTY, KANSAS

WHEREUPON, said bond was approved by the Board, and it appearing to the satisfaction of the Board, that the law had been substantially complied with, it was ordered, that Joseph F. Reardon, Cordell D. Meeks and Kimball L. Backus be appointed viewers of the proposed road, and that they meet in conjunction with the County Surveyor, at the _____ of _____ in _____ Township, on the 27th day of May, 19⁵⁴, and proceed to view and lay out said road, according to law, giving to all parties a hearing, and make due report of their proceedings to the County Board.

Appointment of Viewers

AFTERWARDS, TO-WIT: On the _____ day of _____, 19____, County Clerk, presented to said Board his certificate, under seal, setting forth, that pursuant to law he had caused public



notice of said proposed road to be published in _____ (a weekly newspaper, published in _____ Kansas,) for two consecutive weeks and that said notice was so published in said newspaper, on the _____ day of _____, 19____, the _____ day of _____, 19____, and the _____ day of _____, 19____, and also caused similar notices to be posted to public view upon the bulletin board in his office from _____ 19____, to _____, 19____, and similar notices to be publicly posted in the following places, to-wit:

PROOF OF PUBLIC NOTICE

from _____ 19____, _____ 19____, at _____ in _____ Township
from _____ 19____, _____ 19____, at _____ in _____ Township
from _____ 19____, _____ 19____, at _____ in _____ Township
and had also caused record of same to be made in the County Commissioner's

Record, Volume " _____ " page " _____ "

ALSO, upon said _____ day of _____, 19____, _____ County Surveyor presented to said County Board, his report of survey of said proposed road, plat and field notes, in words and figures as follows, to-wit:

County Surveyor's Report and Field Notes


Pursuant to the order of the Board, I met with _____ and _____ viewers, at the _____ of _____ in _____ Township, on the _____ day of _____, 19____, and under the direction of said viewers, proceeded to survey said road as petitioned for, conspicuously marking the same throughout, and noting the courses and distances, and I do hereby certify that the following is a correct return of the survey of said road, and plat of the same, to-wit:

Beginning at Kansas Highway No. 5, and running 1320 feet due norht at 85th Street Place. in Glenwood Park. A Resurvey of Lots 3 and 10 Hinman Estate

ROAD RECORD

587

Acme Bindery Co. 8057



County
Surveyor's
Plat and
Field Notes

Field Notes

ALSO, upon said day of, 19....., said
and, Viewers, presented to said County Board their several reports, as follows, to-wit:
"Pursuant to Commissioners' Notice, we met at the of in
Township, on the day of, 19....., and taking to our assistance
and, as chain carriers, and as marker, proceeded
to view the route of the road petitioned for, which was surveyed under our direction by
County Surveyor, the field notes and plat of which survey are hereto attached and form part of this report, and after careful
deliberation we are of the opinion that said road is practicable, and of public utility, and recommend that it be granted, as
located and surveyed, and that it be established and opened feet wide."

Viewers' Report
of View and
Survey

WYANDOTTE COUNTY, KANSAS

Viewers' Report of Damages Claimed and Awarded

And further report that the following is a complete list of the names of all persons (Owners, Agents or Guardians) who filed claims with us for damages or compensation, (which said claims are herewith submitted), by reason of the location and establishment of said proposed road and the amount awarded to each, by us, to-wit:

NAMES	Owner, Agent or Guardian	FRACTIONAL PART	Sec.	Twp.	R'nge	Acres Appropriated	Am't Claimed	Am't Awarded by Viewers	Commissioners Revision

Petitioner's Affidavit of Service of Notice

ALSO, upon said day of, 19....., there was presented to said County Board, the affidavit of one of the petitioners aforesaid, setting forth that due notice of the of said proposed road, together with date of meeting of the Viewers, as per published notice of County Clerk, had been served upon each of the persons noted below, who, as Owners, Agents, or Guardians were all the persons through whose premises said road is proposed to be located, except those who have signed Relinquishment, to-wit:

Date When Notice Was Served	NAME OF PERSON	Owner, Agent or Guardian	FRACTIONAL PART	Sec.	Twp.	Range	REMARKS

Final Order of Board of County Commissioners

WHEREUPON, on the day of, 19....., the following action thereon was had by said Board of County Commissioners, to-wit:

Upon due consideration, no legal objection having been offered against the establishment of said road, and believing the same to be of public utility, it is ORDERED: that the Viewers' Report of View and Report and Plat of Survey be adopted, and that said road be declared located and established as a public highway, in accordance therewith; full record thereof to be made in the County Road Record and Plat, as Road No....., and the Trustees of Township be notified to cause the same to be opened for public travel.

I CERTIFY, that the foregoing is a complete record of the location and establishment of said road No....., as required by law to be made, and that the same was recorded on the day of, 19.....

.....
County Clerk.

ROAD RECORD

Acme Bindery Co. 5057

Road No.

BE IT REMEMBERED, That on the 23rd day of July, 19 54, a Road Petition signed by D.V. Hogan and others, was presented to the Board of County Commissioners of Wyandotte County, Kansas, praying for Location of a certain road, described as follows, to wit:

PETITION

SAID PETITION was accompanied with Bond, as required by law, signed by as principal, and as sureties, in the penal sum of DOLLARS, (\$.....)

BOND

WE, The undersigned, owning land along the line of the road described in the accompanying petition, hereby relinquish all claim of damage that we might have, either as owner or agent, by reason of land to be appropriated as right of way for said road, and waive notice to land owners, provided by law, and donate the land for right of way for said road through the lands, a description of which is placed opposite our several names:

Relinquishment of Claim for Damages

NAMES	Owner or Agent	DESCRIPTION	S	T	R	Total Number of Acres in Description

I, one of the petitioners on the Petition herewith submitted, do hereby certify that all of the resident land owners owning land along the line of the road described therein have signed the within relinquishment except:


Signed: One of the Petitioners.

WYANDOTTE COUNTY, KANSAS

Appointment of Viewers

WHEREUPON, said bond was approved by the Board, and it appearing to the satisfaction of the Board, that the law had been substantially complied with, it was ordered, that Joseph F. Reardon, Cordell D. Meeks and Kimball L. Backus be appointed viewers of the proposed road, and that they meet in conjunction with the County Surveyor, at the ... of ... in ... Township, on the 23th day of June, 19 54, and proceed to view and lay out said road, according to law, giving to all parties a hearing, and make due report of their proceedings to the County Board.

AFTERWARDS, TO-WIT: On the ... day of ..., 19..., County Clerk, presented to said Board his certificate, under seal, setting forth, that pursuant to law he had caused public



notice of said proposed road to be published in ... (a weekly newspaper, published in ... Kansas,) for two consecutive weeks and that said notice was so published in said newspaper, on the ... day of ..., 19..., the ... day of ..., 19..., and the ... day of ..., 19..., and also caused similar notices to be posted to public view upon the bulletin board in his office from 19..., to ..., 19..., and similar notices to be publicly posted in the following places, to-wit: from 19..., 19..., at ... in ... Township from 19..., 19..., at ... in ... Township from 19..., 19..., at ... in ... Township and had also caused record of same to be made in the County Commissioner's

PROOF OF PUBLIC NOTICE

Record, Volume "..." page "..."

ALSO, upon said ... day of ..., 19..., County Surveyor presented to said County Board, his report of survey of said proposed road, plat and field notes, in words and figures as follows, to-wit:


County Surveyor's Report and Field Notes

Pursuant to the order of the Board, I met with ... and ... viewers, at the ... of ... in ... Township, on the ... day of ..., 19..., and under the direction of said viewers, proceeded to survey said road as petitioned for, conspicuously marking the same throughout, and noting the courses and distances, and I do hereby certify that the following is a correct return of the survey of said road, and plat of the same, to-wit:

the intersection of Swartz Road and 48th Street Terrace in the S.W. 1/4 of Sec 24-11-24. thence south along 48th Street Terrace 1329 feet more or less.

ROAD RECORD

Acme Bindery Co. 8657



County
Surveyor's
Plat and
Field Notes

Field Notes

ALSO, upon said day of, 19, said

and, Viewers, presented to said County Board their several reports, as follows, to-wit:

"Pursuant to Commissioners' Notice, we met at the of in

Township, on the day of, 19, and taking to our assistance

and, as chain carriers, and as marker, proceeded

to view the route of the road petitioned for, which was surveyed under our direction by

County Surveyor, the field notes and plat of which survey are hereto attached and form part of this report, and after careful

deliberation we are of the opinion that said road is practicable, and of public utility, and recommend that it be granted, as

located and surveyed, and that it be established and opened feet wide."

Viewers' Report
of View and
Survey

WYANDOTTE COUNTY, KANSAS

Viewers' Report of Damages Claimed and Awarded

And further report that the following is a complete list of the names of all persons (Owners, Agents or Guardians) who filed claims with us for damages or compensation, (which said claims are herewith submitted), by reason of the location and establishment of said proposed road and the amount awarded to each, by us, to-wit:

NAMES	Owner, Agent or Guardian	FRACTIONAL PART	Sec.	Twp.	R'ng	Acres Appropriated	Am't Claimed	Am't Awarded by Viewers	Commissioners Revision

Petitioner's Affidavit of Service of Notice

ALSO, upon said day of, 19....., there was presented to said County Board, the affidavit of one of the petitioners aforesaid, setting forth that due notice of the of said proposed road, together with date of meeting of the Viewers, as per published notice of County Clerk, had been served upon each of the persons noted below, who, as Owners, Agents, or Guardians were all the persons through whose premises said road is proposed to be located, except those who have signed Relinquishment, to-wit:

Date When Notice Was Served	NAME OF PERSON	Owner, Agent or Guardian	FRACTIONAL PART	Sec.	Twp.	Range	REMARKS

Final Order of Board of County Commissioners

WHEREUPON, on the day of, 19....., the following action thereon was had by said Board of County Commissioners, to-wit:

Upon due consideration, no legal objection having been offered against the establishment of said road, and believing the same to be of public utility, it is ORDERED: that the Viewers' Report of View and Report and Plat of Survey be adopted, and that said road be declared located and established as a public highway, in accordance therewith; full record thereof to be made in the County Road Record and Plat, as Road No....., and the Trustees of Township be notified to cause the same to be opened for public travel.

I CERTIFY, that the foregoing is a complete record of the location and establishment of said road No....., as required by law to be made, and that the same was recorded on the day of, 19.....

County Clerk.

ROAD RECORD

Acme Bindery Co. 8957

Road No. _____
BE IT REMEMBERED, That on the 23rd day of July, 19 54, a Road Petition signed by William M Seeman and _____ others, was presented to the Board of County Commissioners of Wyandotte County, Kansas, praying for _____ Location _____ of a certain road, described as follows, to-wit:

PETITION

SAID PETITION was accompanied with Bond, as required by law, signed by _____ as principal, and _____ and _____ as sureties, in the penal sum of _____ DOLLARS, (\$ _____)

BOND

WE, The undersigned, owning land along the line of the _____ road described in the accompanying petition, hereby relinquish all claim of damage that we might have, either as owner or agent, by reason of land to be appropriated as right of way for said road, and waive notice to land owners, provided by law, and donate the land for right of way for said road through the lands, a description of which is placed opposite our several names:

Relinquishment
of Claim
for Damages

NAMES	Owner or Agent	DESCRIPTION	S	T	R	Total Number of Acres in Description

I, _____ one of the petitioners on the Petition herewith submitted, do hereby certify that all of the resident land owners owning land along the line of the road described therein have signed the within relinquishment except: _____


Signed: _____
 One of the Petitioners.

WYANDOTTE COUNTY, KANSAS

Appointment of Viewers

WHEREUPON, said bond was approved by the Board, and it appearing to the satisfaction of the Board, that the law had been substantially complied with, it was ordered, that Joseph F. Reardon, Cordell D. Meek and Kimball L. Backus be appointed viewers of the proposed road, and that they meet in conjunction with the County Surveyor, at the ... of ... in ... Township, on the 23th day of June, 1954, and proceed to view and lay out said road, according to law, giving to all parties a hearing, and make due report of their proceedings to the County Board.

AFTERWARDS, TO-WIT: On the ... day of ..., 19..., County Clerk, presented to said Board his certificate, under seal, setting forth, that pursuant to law he had caused public



notice of said proposed road to be published in ... (a weekly newspaper, published in ... Kansas,) for two consecutive weeks and that said notice was so published in said newspaper, on the ... day of ..., 19..., the ... day of ..., 19..., and the ... day of ..., 19..., and also caused similar notices to be posted to public view upon the bulletin board in his office from ... 19..., to ..., 19..., and similar notices to be publicly posted in the following places, to-wit: from ... 19..., ... 19..., at ... in ... Township from ... 19..., ... 19..., at ... in ... Township from ... 19..., ... 19..., at ... in ... Township and had also caused record of same to be made in the County Commissioner's

PROOF OF PUBLIC NOTICE

Record, Volume "..." page "..."

ALSO, upon said ... day of ..., 19..., County Surveyor presented to said County Board, his report of survey of said proposed road, plat and field notes, in words and figures as follows, to-wit:


County Surveyor's Report and Field Notes

Pursuant to the order of the Board, I met with ... and ... viewers, at the ... of ... in ... Township, on the ... day of ..., 19..., and under the direction of said viewers, proceeded to survey said road as petitioned for, conspicuously marking the same throughout, and noting the courses and distances, and I do hereby certify that the following is a correct return of the survey of said road, and plat of the same, to-wit:

Intersection of Georgia Ave and 52nd Street Terrace, thence north along 52nd Street Terrace to Yecker Ave as shown on the Plat of Seeman Gardens.

ROAD RECORD

Aemo Bindery Co. 8057



County
Surveyor's
Plat and
Field Notes

Field Notes

ALSO, upon said..... day of....., 19....., said.....
 and....., Viewers, presented to said County Board their several reports, as follows, to-wit:
 "Pursuant to Commissioners' Notice, we met at the..... of..... in.....
 Township, on the..... day of....., 19....., and taking to our assistance.....
 and....., as chain carriers, and..... as marker, proceeded
 to view the route of the road petitioned for, which was surveyed under our direction by.....
 County Surveyor, the field notes and plat of which survey are hereto attached and form part of this report, and after careful
 deliberation we are of the opinion that said road is practicable, and of public utility, and recommend that it be granted, as
 located and surveyed, and that it be established and opened..... feet wide."

Viewers' Report
of View and
Survey

WYANDOTTE COUNTY, KANSAS

Viewers' Report of Damages Claimed and Awarded

And further report that the following is a complete list of the names of all persons (Owners, Agents or Guardians) who filed claims with us for damages or compensation, (which said claims are herewith submitted), by reason of the location and establishment of said proposed road and the amount awarded to each, by us, to-wit:

NAMES	Owner, Agent or Guardian	FRACTIONAL PART	Sec.	Twp.	R'ng	Acres Appropriated	Am't Claimed	Am't Awarded by Viewers	Commissioners Revision

Petitioner's Affidavit of Service of Notice

ALSO, upon said.....day of....., 19....., there was presented to said County Board, the affidavit of.....one of the petitioners aforesaid, setting forth that due notice of the.....of said proposed road, together with date of meeting of the Viewers, as per published notice of County Clerk, had been served upon each of the persons noted below, who, as Owners, Agents, or Guardians were all the persons through whose premises said road is proposed to be located, except those who have signed Relinquishment, to-wit:

Date When Notice Was Served	NAME OF PERSON	Owner, Agent or Guardian	FRACTIONAL PART	Sec.	Twp.	Range	REMARKS

Final Order of Board of County Commissioners

WHEREUPON, on the.....day of....., 19....., the following action thereon was had by said Board of County Commissioners, to-wit:

Upon due consideration, no legal objection having been offered against the establishment of said road, and believing the same to be of public utility, it is ORDERED: that the Viewers' Report of View and Report and Plat of Survey be adopted, and that said road be declared located and established as a public highway, in accordance therewith; full record thereof to be made in the County Road Record and Plat, as Road No....., and the Trustees of.....Township be notified to cause the same to be opened for public travel.

I CERTIFY, that the foregoing is a complete record of the location and establishment of said road No....., as required by law to be made, and that the same was recorded on the.....day of....., 19.....

County Clerk.

ROAD RECORD

597

Acme Bindery Co. 8957

Road No. _____
BE IT REMEMBERED, That on the 6th day of August, 1954, a Road Petition signed by
Rudolf Rasche and _____ others, was presented to the Board of County Commissioners of
 Wyandotte County, Kansas, praying for Location _____ of a certain road, described as follows, to-wit:

PETITION

SAID PETITION was accompanied with Bond, as required by law, signed by _____
 as principal, and _____ and _____ as sureties, in the
 penal sum of _____ DOLLARS, (\$ _____)

BOND

WE, The undersigned, owning land along the line of the _____ road described in the accompanying
 petition, hereby relinquish all claim of damage that we might have, either as owner or agent, by reason of land to be appropri-
 ated as right of way for said road, and waive notice to land owners, provided by law, and donate the land for right of way
 for said road through the lands, a description of which is placed opposite our several names:

Relinquishment
of Claim
for Damages

NAMES	Owner or Agent	DESCRIPTION	S	T	R	Total Number of Acres in Description

I, _____ one of the petitioners on the Petition herewith
 submitted, do hereby certify that all of the resident land owners owning land along the line of the road described therein
 have signed the within relinquishment except: _____


Signed: _____
One of the Petitioners.

WYANDOTTE COUNTY, KANSAS

Appointment of Viewers

WHEREUPON, said bond was approved by the Board, and it appearing to the satisfaction of the Board, that the law had been substantially complied with, it was ordered, that Joseph F. Reardon, Cordell D. Meeks and Kimball L. Backus be appointed viewers of the proposed road, and that they meet in conjunction with the County Surveyor, at the ... of ... in ... Township, on the 3th day of July, 19 54, and proceed to view and lay out said road, according to law, giving to all parties a hearing, and make due report of their proceedings to the County Board.

AFTERWARDS, TO-WIT: On the ... day of ..., 19..., County Clerk, presented to said Board his certificate, under seal, setting forth, that pursuant to law he had caused public



notice of said proposed road to be published in ... (a weekly newspaper, published in ... Kansas,) for two consecutive weeks and that said notice was so published in said newspaper, on the ... day of ..., 19..., the ... day of ..., 19..., and the ... day of ..., 19..., and also caused similar notices to be posted to public view upon the bulletin board in his office from 19..., to ..., 19..., and similar notices to be publicly posted in the following places, to-wit: from 19..., 19..., at ... in ... Township from 19..., 19..., at ... in ... Township from 19..., 19..., at ... in ... Township and had also caused record of same to be made in the County Commissioner's

PROOF OF PUBLIC NOTICE

Record, Volume "..." page "..."

ALSO, upon said ... day of ..., 19..., County Surveyor presented to said County Board, his report of survey of said proposed road, plat and field notes, in words and figures as follows, to-wit:

County Surveyor's Report and Field Notes


Pursuant to the order of the Board, I met with ... and ... viewers, at the ... of ... in ... Township, on the ... day of ..., 19..., and under the direction of said viewers, proceeded to survey said road as petitioned for, conspicuously marking the same throughout, and noting the courses and distances, and I do hereby certify that the following is a correct return of the survey of said road, and plat of the same, to-wit:

The north line of Sewells Subdivision on the center line of Cora Road as platted (now 57th Street) in Section 26, Township 10, Range 24, and terminating at the East-West center line of Section 26-10-24 at a point 1024.95 feet East of the Northwest corner of the Southwest Quarter of Section 26.

ROAD RECORD

599

Acme Bindery Co. 3857



County
Surveyor's
Plat and
Field Notes

Field Notes

ALSO, upon said day of, 19....., said

and, Viewers, presented to said County Board their several reports, as follows, to-wit:

"Pursuant to Commissioners' Notice, we met at the of in

Township, on the day of, 19....., and taking to our assistance

and, as chain carriers, and as marker, proceeded

to view the route of the road petitioned for, which was surveyed under our direction by

County Surveyor, the field notes and plat of which survey are hereto attached and form part of this report, and after careful

deliberation we are of the opinion that said road is practicable, and of public utility, and recommend that it be granted, as

located and surveyed, and that it be established and opened feet wide."

Viewers' Report
of View and
Survey

WYANDOTTE COUNTY, KANSAS

Viewers' Report of Damages Claimed and Awarded

And further report that the following is a complete list of the names of all persons (Owners, Agents or Guardians) who filed claims with us for damages or compensation, (which said claims are herewith submitted), by reason of the location and establishment of said proposed road and the amount awarded to each, by us, to-wit:

NAMES	Owner, Agent or Guardian	FRACTIONAL PART	Sec.	Twp.	R'ng	Acres Appropriated	Am't Claimed	Am't Awarded by Viewers	Commissioners Revision

Petitioner's Affidavit of Service of Notice

ALSO, upon said day of, 19....., there was presented to said County Board, the affidavit of one of the petitioners aforesaid, setting forth that due notice of the of said proposed road, together with date of meeting of the Viewers, as per published notice of County Clerk, had been served upon each of the persons noted below, who, as Owners, Agents, or Guardians were all the persons through whose premises said road is proposed to be located, except those who have signed Relinquishment, to-wit:

Date When Notice Was Served	NAME OF PERSON	Owner, Agent or Guardian	FRACTIONAL PART	Sec.	Twp.	Range	REMARKS

Final Order of Board of County Commissioners

WHEREUPON, on the day of, 19....., the following action thereon was had by said Board of County Commissioners, to-wit:

Upon due consideration, no legal objection having been offered against the establishment of said road, and believing the same to be of public utility, it is ORDERED: that the Viewers' Report of View and Report and Plat of Survey be adopted, and that said road be declared located and established as a public highway, in accordance therewith; full record thereof to be made in the County Road Record and Plat, as Road No....., and the Trustees of Township be notified to cause the same to be opened for public travel.

I CERTIFY, that the foregoing is a complete record of the location and establishment of said road No....., as required by law to be made, and that the same was recorded on the day of, 19.....

County Clerk.

ROAD RECORD

601

Acme Bindery Co. 8007

Road No.

BE IT REMEMBERED, That on the 20 day of August, 19 54, a Road Petition signed by John H. Martin and others, was presented to the Board of County Commissioners of Wyandotte County, Kansas, praying for Location of a certain road, described as follows, to-wit:

PETITION

SAID PETITION was accompanied with Bond, as required by law, signed by as principal, and and as sureties, in the penal sum of DOLLARS, (\$.....)

BOND

WE, The undersigned, owning land along the line of the road described in the accompanying petition, hereby relinquish all claim of damage that we might have, either as owner or agent, by reason of land to be appropriated as right of way for said road, and waive notice to land owners, provided by law, and donate the land for right of way for said road through the lands, a description of which is placed opposite our several names:

Relinquishment of Claim for Damages

NAMES	Owner or Agent	DESCRIPTION	S	T	R	Total Number of Acres in Description


I, one of the petitioners on the Petition herewith submitted, do hereby certify that all of the resident land owners owning land along the line of the road described therein have signed the within relinquishment except:

Signed: One of the Petitioners.

WYANDOTTE COUNTY, KANSAS

WHEREUPON, said bond was approved by the Board, and it appearing to the satisfaction of the Board, that the law had been substantially complied with, it was ordered, that Joseph F. Reardon, Cordell D. Meeks and Kimball L. Backus be appointed viewers of the proposed road, and that they meet in conjunction with the County Surveyor, at the _____ of _____ in _____ Township, on the 3th day of July, 19 54., and proceed to view and lay out said road, according to law, giving to all parties a hearing, and make due report of their proceedings to the County Board.

AFTERWARDS, TO-WIT: On the _____ day of _____, 19 _____, _____ County Clerk, presented to said Board his certificate, under seal, setting forth, that pursuant to law he had caused public



notice of said proposed road to be published in _____ (a weekly newspaper, published in _____ Kansas,) for two consecutive weeks and that said notice was so published in said newspaper, on the _____ day of _____, 19 _____, the _____ day of _____, 19 _____, and the _____ day of _____, 19 _____, and also caused similar notices to be posted to public view upon the bulletin board in his office from _____ 19 _____, to _____ 19 _____, and similar notices to be publicly posted in the following places, to-wit:
 from _____ 19 _____, _____ 19 _____, at _____ in _____ Township
 from _____ 19 _____, _____ 19 _____, at _____ in _____ Township
 from _____ 19 _____, _____ 19 _____, at _____ in _____ Township
 and had also caused record of same to be made in the County Commissioner's

Record, Volume " _____ " page " _____ "

ALSO, upon said _____ day of _____, 19 _____, _____ County Surveyor presented to said County Board, his report of survey of said proposed road, plat and field notes, in words and figures as follows, to-wit:

Pursuant to the order of the Board, I met with _____ and _____ viewers, at the _____ of _____ in _____ Township, on the _____ day of _____, 19 _____, and under the direction of said viewers, proceeded to survey said road as petitioned for, conspicuously marking the same throughout, and noting the courses and distances, and I do hereby certify that the following is a correct return of the survey of said road, and plat of the same, to-wit:

Garfield from 50th to 51st. Terrace 51st. Street Terrace from Garfield to Wood. Wood Ave from 51st. Street Terrace to 426 feet west to turn a round


Appointment of Viewers

PROOF OF PUBLIC NOTICE

County Surveyor's Report and Field Notes

ROAD RECORD

Acme Binding Co. 8057



County
Surveyor's
Plat and
Field Notes

Field Notes

ALSO, upon said..... day of....., 19....., said.....
 and....., Viewers, presented to said County Board their several reports, as follows, to-wit:
 "Pursuant to Commissioners' Notice, we met at the..... of..... in.....
 Township, on the..... day of....., 19....., and taking to our assistance.....
 and....., as chain carriers, and..... as marker, proceeded
 to view the route of the road petitioned for, which was surveyed under our direction by.....
 County Surveyor, the field notes and plat of which survey are hereto attached and form part of this report, and after careful
 deliberation we are of the opinion that said road is practicable, and of public utility, and recommend that it be granted, as
 located and surveyed, and that it be established and opened..... feet wide."

Viewers' Report
of View and
Survey

WYANDOTTE COUNTY, KANSAS

Viewers' Report of Damages Claimed and Awarded

And further report that the following is a complete list of the names of all persons (Owners, Agents or Guardians) who filed claims with us for damages or compensation, (which said claims are herewith submitted), by reason of the location and establishment of said proposed road and the amount awarded to each, by us, to-wit:

NAMES	Owner, Agent or Guardian	FRACTIONAL PART	Sec.	Twp.	R'nge	Acres Appropriated	Am't Claimed	Am't Awarded by Viewers	Commissioners Revision

Petitioner's Affidavit of Service of Notice

ALSO, upon said day of, 19....., there was presented to said County Board, the affidavit of one of the petitioners aforesaid, setting forth that due notice of the of said proposed road, together with date of meeting of the Viewers, as per published notice of County Clerk, had been served upon each of the persons noted below, who, as Owners, Agents, or Guardians were all the persons through whose premises said road is proposed to be located, except those who have signed Relinquishment, to-wit:

Date When Notice Was Served	NAME OF PERSON	Owner, Agent or Guardian	FRACTIONAL PART	Sec.	Twp.	Range	REMARKS

Final Order of Board of County Commissioners

WHEREUPON, on the day of, 19....., the following action thereon was had by said Board of County Commissioners, to-wit:

Upon due consideration, no legal objection having been offered against the establishment of said road, and believing the same to be of public utility, it is ORDERED: that the Viewers' Report of View and Report and Plat of Survey be adopted, and that said road be declared located and established as a public highway, in accordance therewith; full record thereof to be made in the County Road Record and Plat, as Road No....., and the Trustees of Township be notified to cause the same to be opened for public travel.

I CERTIFY, that the foregoing is a complete record of the location and establishment of said road No....., as required by law to be made, and that the same was recorded on the day of, 19.....

.....
County Clerk.

ROAD RECORD

Acme Bindery Co., 2037

Road No.

BE IT REMEMBERED, That on the 20th day of August, 19 54, a Road Petition signed by L.D. Skienmetz and others, was presented to the Board of County Commissioners of Wyandotte County, Kansas, praying for Location of a certain road, described as follows, to-wit:

PETITION

SAID PETITION was accompanied with Bond, as required by law, signed by as principal, and and as sureties, in the penal sum of DOLLARS, (\$.....)

BOND

WE, The undersigned, owning land along the line of the road described in the accompanying petition, hereby relinquish all claim of damage that we might have, either as owner or agent, by reason of land to be appropriated as right of way for said road, and waive notice to land owners, provided by law, and donate the land for right of way for said road through the lands, a description of which is placed opposite our several names:

Relinquishment of Claim for Damages

NAMES	Owner or Agent	DESCRIPTION	S	T	R	Total Number of Acres in Description

I, one of the petitioners on the Petition herewith submitted, do hereby certify that all of the resident land owners owning land along the line of the road described therein have signed the within relinquishment except:


Signed: One of the Petitioners.

WYANDOTTE COUNTY, KANSAS

Appointment of Viewers

WHEREUPON, said bond was approved by the Board, and it appearing to the satisfaction of the Board, that the law had been substantially complied with, it was ordered, that Joseph F. Reardon, Cordell D. Meeks and Kimball L. Backus be appointed viewers of the proposed road, and that they meet in conjunction with the County Surveyor, at the ... of ... in ... Township, on the 3th day of July, 19 54, and proceed to view and lay out said road, according to law, giving to all parties a hearing, and make due report of their proceedings to the County Board.

AFTERWARDS, TO-WIT: On the ... day of ..., 19..., County Clerk, presented to said Board his certificate, under seal, setting forth, that pursuant to law he had caused public



notice of said proposed road to be published in ... (a weekly newspaper, published in ... Kansas,) for two consecutive weeks and that said notice was so published in said newspaper, on the ... day of ..., 19..., the ... day of ..., 19..., and the ... day of ..., 19..., and also caused similar notices to be posted to public view upon the bulletin board in his office from ... 19..., to ..., 19..., and similar notices to be publicly posted in the following places, to-wit:

from ... 19..., ... 19..., at ... in ... Township from ... 19..., ... 19..., at ... in ... Township from ... 19..., ... 19..., at ... in ... Township and had also caused record of same to be made in the County Commissioner's

Record, Volume "..." page "..."

ALSO, upon said ... day of ..., 19..., County Surveyor presented to said County Board, his report of survey of said proposed road, plat and field notes, in words and figures as follows, to-wit:

Pursuant to the order of the Board, I met with ... and ... viewers, at the ... of ... in ... Township, on the ... day of ..., 19..., and under the direction of said viewers, proceeded to survey said road as petitioned for, conspicuously marking the same throughout, and noting the courses and distances, and I do hereby certify that the following is a correct return of the survey of said road, and plat of the same, to-wit:

69th Street from Highway No. 5 to Webster Ave. , Webster Ave. from 69th Street to 67th Street


PROOF OF PUBLIC NOTICE

County Surveyor's Report and Field Notes

ROAD RECORD

607

Acme Bindery Co. 8057



County
Surveyor's
Plat and
Field Notes

Field Notes

ALSO, upon said day of, 19....., said.....
and, Viewers, presented to said County Board their several reports, as follows, to-wit:
"Pursuant to Commissioners' Notice, we met at the of in
Township, on the day of, 19....., and taking to our assistance.....
and, as chain carriers, and as marker, proceeded
to view the route of the road petitioned for, which was surveyed under our direction by.....
County Surveyor, the field notes and plat of which survey are hereto attached and form part of this report, and after careful
deliberation we are of the opinion that said road is practicable, and of public utility, and recommend that it be granted, as
located and surveyed, and that it be established and opened feet wide."

Viewers' Report
of View and
Survey

WYANDOTTE COUNTY, KANSAS

Viewers' Report of Damages Claimed and Awarded

And further report that the following is a complete list of the names of all persons (Owners, Agents or Guardians) who filed claims with us for damages or compensation, (which said claims are herewith submitted), by reason of the location and establishment of said proposed road and the amount awarded to each, by us, to-wit:

NAMES	Owner, Agent or Guardian	FRACTIONAL PART	Sec.	Twp.	R'nge	Acres Appropriated	Am't Claimed	Am't Awarded by Viewers	Commissioners Revision

Petitioner's Affidavit of Service of Notice

ALSO, upon said..... day of....., 19....., there was presented to said County Board, the affidavit of..... one of the petitioners aforesaid, setting forth that due notice of the..... of said proposed road, together with date of meeting of the Viewers, as per published notice of County Clerk, had been served upon each of the persons noted below, who, as Owners, Agents, or Guardians were all the persons through whose premises said road is proposed to be located, except those who have signed Relinquishment, to-wit:

Date When Notice Was Served	NAME OF PERSON	Owner, Agent or Guardian	FRACTIONAL PART	Sec.	Twp.	Range	REMARKS

Final Order of Board of County Commissioners

WHEREUPON, on the..... day of....., 19....., the following action thereon was had by said Board of County Commissioners, to-wit:

Upon due consideration, no legal objection having been offered against the establishment of said road, and believing the same to be of public utility, it is ORDERED: that the Viewers' Report of View and Report and Plat of Survey be adopted, and that said road be declared located and established as a public highway, in accordance therewith; full record thereof to be made in the County Road Record and Plat, as Road No....., and the Trustees of..... Township be notified to cause the same to be opened for public travel.

I CERTIFY, that the foregoing is a complete record of the location and establishment of said road No....., as required by law to be made, and that the same was recorded on the..... day of....., 19.....

County Clerk.

ROAD RECORD

Acme Bindery Co. 2957

Road No.

BE IT REMEMBERED, That on the 20th day of August, 1954, a Road Petition signed by Virgil L Poe and others, was presented to the Board of County Commissioners of Wyandotte County, Kansas, praying for Location of a certain road, described as follows, to wit:

PETITION

SAID PETITION was accompanied with Bond, as required by law, signed by as principal, and and as sureties, in the penal sum of DOLLARS, (\$.....)

BOND

WE, The undersigned, owning land along the line of the road described in the accompanying petition, hereby relinquish all claim of damage that we might have, either as owner or agent, by reason of land to be appropriated as right of way for said road, and waive notice to land owners, provided by law, and donate the land for right of way for said road through the lands, a description of which is placed opposite our several names:

Relinquishment of Claim for Damages

NAMES	Owner or Agent	DESCRIPTION	S	T	R	Total Number of Acres in Description

I, one of the petitioners on the Petition herewith submitted, do hereby certify that all of the resident land owners owning land along the line of the road described therein have signed the within relinquishment except:

Signed: One of the Petitioners.

WYANDOTTE COUNTY, KANSAS

Appointment of Viewers

WHEREUPON, said bond was approved by the Board, and it appearing to the satisfaction of the Board, that the law had been substantially complied with, it was ordered, that Joseph F. Reardon, Cordell D. Meeks and Kimball L. Backus be appointed viewers of the proposed road, and that they meet in conjunction with the County Surveyor, at the ... of ... in ... Township, on the 19th day of July, 1954, and proceed to view and lay out said road, according to law, giving to all parties a hearing, and make due report of their proceedings to the County Board.

AFTERWARDS, TO-WIT: On the ... day of ..., 19..., County Clerk, presented to said Board his certificate, under seal, setting forth, that pursuant to law he had caused public



notice of said proposed road to be published in ... (a weekly newspaper, published in ... Kansas,) for two consecutive weeks and that said notice was so published in said newspaper, on the ... day of ..., 19..., the ... day of ..., 19..., and the ... day of ..., 19..., and also caused similar notices to be posted to public view upon the bulletin board in his office from ..., 19..., to ..., 19..., and similar notices to be publicly posted in the following places, to-wit: from ..., 19..., at ... in ... Township from ..., 19..., at ... in ... Township from ..., 19..., at ... in ... Township and had also caused record of same to be made in the County Commissioner's

PROOF OF PUBLIC NOTICE

Record, Volume "..." page "..."

ALSO, upon said ... day of ..., 19..., County Surveyor presented to said County Board, his report of survey of said proposed road, plat and field notes, in words and figures as follows, to-wit:


County Surveyor's Report and Field Notes

Pursuant to the order of the Board, I met with ... and ... viewers, at the ... of ... in ... Township, on the ... day of ..., 19..., and under the direction of said viewers, proceeded to survey said road as petitioned for, conspicuously marking the same throughout, and noting the courses and distances, and I do hereby certify that the following is a correct return of the survey of said road, and plat of the same, to-wit:

Beginning at 64th and Leavenworth Road, thence south on 64th Street to Rosewell Ave thence east on Rosewell Ave. to 63rd Street.

ROAD RECORD

Acme Binding Co. 8077



County
Surveyor's
Plat and
Field Notes

Field Notes

ALSO, upon said day of, 19....., said.....
 and....., Viewers, presented to said County Board their several reports, as follows, to-wit:
 "Pursuant to Commissioners' Notice, we met at the..... of..... in.....
 Township, on the..... day of, 19....., and taking to our assistance.....
 and....., as chain carriers, and..... as marker, proceeded
 to view the route of the road petitioned for, which was surveyed under our direction by.....
 County Surveyor, the field notes and plat of which survey are hereto attached and form part of this report, and after careful
 deliberation we are of the opinion that said road is practicable, and of public utility, and recommend that it be granted, as
 located and surveyed, and that it be established and opened..... feet wide."

Viewers' Report
of View and
Survey

WYANDOTTE COUNTY, KANSAS

Viewers' Report of Damages Claimed and Awarded

And further report that the following is a complete list of the names of all persons (Owners, Agents or Guardians) who filed claims with us for damages or compensation, (which said claims are herewith submitted), by reason of the location and establishment of said proposed road and the amount awarded to each, by us, to-wit:

NAMES	Owner, Agent or Guardian	FRACTIONAL PART	Sec.	Twp.	Rnge	Acres Appropriated	Am't Claimed	Am't Awarded by Viewers	Commissioners Revision

Petitioner's Affidavit of Service of Notice

ALSO, upon said..... day of....., 19....., there was presented to said County Board, the affidavit of..... one of the petitioners aforesaid, setting forth that due notice of the..... of said proposed road, together with date of meeting of the Viewers, as per published notice of County Clerk, had been served upon each of the persons noted below, who, as Owners, Agents, or Guardians were all the persons through whose premises said road is proposed to be located, except those who have signed Relinquishment, to-wit:

Date When Notice Was Served	NAME OF PERSON	Owner, Agent or Guardian	FRACTIONAL PART	Sec.	Twp.	Range	REMARKS

Final Order of Board of County Commissioners

WHEREUPON, on the..... day of....., 19....., the following action thereon was had by said Board of County Commissioners, to-wit:

Upon due consideration, no legal objection having been offered against the establishment of said road, and believing the same to be of public utility, it is ORDERED: that the Viewers' Report of View and Report and Plat of Survey be adopted, and that said road be declared located and established as a public highway, in accordance therewith; full record thereof to be made in the County Road Record and Plat, as Road No....., and the Trustees of..... Township be notified to cause the same to be opened for public travel.

I CERTIFY, that the foregoing is a complete record of the location and establishment of said road No....., as required by law to be made, and that the same was recorded on the..... day of....., 19.....

County Clerk.

ROAD RECORD

Acme Bindery Co. 2057

Road No. _____
BE IT REMEMBERED, That on the 20th *day of* August, 19 54, *a Road Petition signed by*
 William C ouch and _____ *others, was presented to the Board of County Commissioners of*
 Wyandotte County, Kansas, *praying for* Location _____ *of a certain road, described as follows, to wit:*

PETITION

SAID PETITION was accompanied with Bond, as required by law, signed by _____
as principal, and _____ *and* _____ *as sureties, in the*
penal sum of _____ *DOLLARS, (\$* _____ *)*

BOND

WE, The undersigned, owning land along the line of the _____ *road described in the accompanying*
petition, hereby relinquish all claim of damage that we might have, either as owner or agent, by reason of land to be approp-
riated as right of way for said road, and waive notice to land owners, provided by law, and donate the land for right of way
for said road through the lands, a description of which is placed opposite our several names:

Relinquishment
of Claim
for Damages

NAMES	Owner or Agent	DESCRIPTION	S	T	R	Total Number of Acres in Description

I, _____ one of the petitioners on the Petition herewith submitted, do hereby certify that all of the resident land owners owning land along the line of the road described therein have signed the within relinquishment except: _____

Signed: _____
One of the Petitioners.

WYANDOTTE COUNTY, KANSAS

Appointment of Viewers

WHEREUPON, said bond was approved by the Board, and it appearing to the satisfaction of the Board, that the law had been substantially complied with, it was ordered, that Joseph F. Reardon, Cordell D. Meeks and Kimball L. Backus be appointed viewers of the proposed road, and that they meet in conjunction with the County Surveyor, at the ... of ... in ... Township, on the 22nd day of July, 19 54, and proceed to view and lay out said road, according to law, giving to all parties a hearing, and make due report of their proceedings to the County Board.

AFTERWARDS, TO-WIT: On the ... day of ..., 19 ..., County Clerk, presented to said Board his certificate, under seal, setting forth, that pursuant to law he had caused public



notice of said proposed road to be published in ... (a weekly newspaper, published in ... Kansas,) for two consecutive weeks and that said notice was so published in said newspaper, on the ... day of ..., 19 ..., the ... day of ..., 19 ..., and the ... day of ..., 19 ..., and also caused similar notices to be posted to public view upon the bulletin board in his office from ... 19 ..., to ..., 19 ..., and similar notices to be publicly posted in the following places, to-wit: from ... 19 ..., ... 19 ..., at ... in ... Township from ... 19 ..., ... 19 ..., at ... in ... Township from ... 19 ..., ... 19 ..., at ... in ... Township and had also caused record of same to be made in the County Commissioner's

Record, Volume "..." page "..."

ALSO, upon said ... day of ..., 19 ..., County Surveyor presented to said County Board, his report of survey of said proposed road, plat and field notes, in words and figures as follows, to-wit:

PROOF OF PUBLIC NOTICE


County Surveyor's Report and Field Notes

Pursuant to the order of the Board, I met with ... and ... viewers, at the ... of ... in ... Township, on the ... day of ..., 19 ..., and under the direction of said viewers, proceeded to survey said road as petitioned for, conspicuously marking the same throughout, and noting the courses and distances, and I do hereby certify that the following is a correct return of the survey of said road, and plat of the same, to-wit:

See Plat.

ROAD RECORD

Acme Binding Co. 8077



County
Surveyor's
Plat and
Field Notes

Field Notes

ALSO, upon said day of, 19, said

and, Viewers, presented to said County Board their several reports, as follows, to-wit:

"Pursuant to Commissioners' Notice, we met at the of in

Township, on the day of, 19, and taking to our assistance

and, as chain carriers, and as marker, proceeded

to view the route of the road petitioned for, which was surveyed under our direction by

County Surveyor, the field notes and plat of which survey are hereto attached and form part of this report, and after careful

deliberation we are of the opinion that said road is practicable, and of public utility, and recommend that it be granted, as

located and surveyed, and that it be established and opened feet wide."

Viewers' Report
of View and
Survey

WYANDOTTE COUNTY, KANSAS

Viewers' Report of Damages Claimed and Awarded

And further report that the following is a complete list of the names of all persons (Owners, Agents or Guardians) who filed claims with us for damages or compensation, (which said claims are herewith submitted), by reason of the location and establishment of said proposed road and the amount awarded to each, by us, to-wit:

NAMES	Owner, Agent or Guardian	FRACTIONAL PART	Sec.	Twp.	Range	Acres Appropriated	Am't Claimed	Am't Awarded by Viewers	Commissioners Revision

Petitioner's Affidavit of Service of Notice

ALSO, upon said.....day of....., 19....., there was presented to said County Board, the affidavit of.....one of the petitioners aforesaid, setting forth that due notice of the.....of said proposed road, together with date of meeting of the Viewers, as per published notice of County Clerk, had been served upon each of the persons noted below, who, as Owners, Agents, or Guardians were all the persons through whose premises said road is proposed to be located, except those who have signed Relinquishment, to-wit:

Date When Notice Was Served	NAME OF PERSON	Owner, Agent or Guardian	FRACTIONAL PART	Sec.	Twp.	Range	REMARKS

Final Order of Board of County Commissioners

WHEREUPON, on the.....day of....., 19....., the following action thereon was had by said Board of County Commissioners, to-wit:

Upon due consideration, no legal objection having been offered against the establishment of said road, and believing the same to be of public utility, it is ORDERED: that the Viewers' Report of View and Report and Plat of Survey be adopted, and that said road be declared located and established as a public highway, in accordance therewith; full record thereof to be made in the County Road Record and Plat, as Road No....., and the Trustees of.....Township be notified to cause the same to be opened for public travel.

I CERTIFY, that the foregoing is a complete record of the location and establishment of said road No....., as required by law to be made, and that the same was recorded on the.....day of....., 19.....

County Clerk.

ROAD RECORD

617

Acme Bindery Co. 8057

Road No. _____
BE IT REMEMBERED, That on the 24th day of September, 19 54, a Road Petition signed by
Lewis H Brtherson and _____ others, was presented to the Board of County Commissioners of
Wyandotte County, Kansas, praying for Vacation _____ of a certain road, described as follows, to-wit:

PETITION

SAID PETITION was accompanied with Bond, as required by law, signed by _____
 as principal, and _____ and _____ as sureties, in the
 penal sum of _____ DOLLARS, (\$ _____)

BOND

WE, The undersigned, owning land along the line of the _____ road described in the accompanying
 petition, hereby relinquish all claim of damage that we might have, either as owner or agent, by reason of land to be appropri-
 ated as right of way for said road, and waive notice to land owners, provided by law, and donate the land for right of way
 for said road through the lands, a description of which is placed opposite our several names:

Relinquishment
of Claim
for Damages

NAMES	Owner or Agent	DESCRIPTION	S	T	R	Total Number of Acres in Description

I, _____ one of the petitioners on the Petition herewith
 submitted, do hereby certify that all of the resident land owners owning land along the line of the road described therein
 have signed the within relinquishment except: _____

Signed: _____
 One of the Petitioners.


WYANDOTTE COUNTY, KANSAS

Appointment of Viewers

WHEREUPON, said bond was approved by the Board, and it appearing to the satisfaction of the Board, that the law had been substantially complied with, it was ordered, that Josenh F. Reardon, Cordell D. Meeks and Kimball L. Backus be appointed viewers of the proposed road, and that they meet in conjunction with the County Surveyor, at the ... of ... in ... Township, on the 26th day of August, 19 54, and proceed to view and lay out said road, according to law, giving to all parties a hearing, and make due report of their proceedings to the County Board.

AFTERWARDS, TO-WIT: On the ... day of ..., 19..., County Clerk, presented to said Board his certificate, under seal, setting forth, that pursuant to law he had caused public

notice of said proposed road to be published in ... (a weekly newspaper, published in ... Kansas,) for two consecutive weeks and that said notice was so published in said newspaper, on the ... day of ..., 19..., the ... day of ..., 19..., and the ... day of ..., 19..., and also caused similar notices to be posted to public view upon the bulletin board in his office from 19... to ..., 19..., and similar notices to be publicly posted in the following places, to-wit:



from 19..., 19..., at ... in ... Township from 19..., 19..., at ... in ... Township from 19..., 19..., at ... in ... Township and had also caused record of same to be made in the County Commissioner's

Record, Volume "..." page "..."

ALSO, upon said ... day of ..., 19..., County Surveyor presented to said County Board, his report of survey of said proposed road, plat and field notes, in words and figures as follows, to-wit:

PROOF OF PUBLIC NOTICE


County Surveyor's Report and Field Notes

Pursuant to the order of the Board, I met with ... and ... viewers, at the ... of ... in ... Township, on the ... day of ..., 19..., and under the direction of said viewers, proceeded to survey said road as petitioned for, conspicuously marking the same throughout, and noting the courses and distances, and I do hereby certify that the following is a correct return of the survey of said road, and plat of the same, to-wit:

Beginning at the present terminal point of 13th Terrace at the south property line of Lots 13 and 61. Sage Place, a subdivision in Wyandotte County, Kansas, and terminating at a line parallel to the line of beginning and 152 21 feet north thereof.

ROAD RECORD

Acme Bindery Co. 5057



County
Surveyor's
Plat and
Field Notes

Field Notes

ALSO, upon said day of, 19....., said

and, Viewers, presented to said County Board their several reports, as follows, to-wit:

"Pursuant to Commissioners' Notice, we met at the of in

Township, on the day of, 19....., and taking to our assistance

and, as chain carriers, and as marker, proceeded

to view the route of the road petitioned for, which was surveyed under our direction by

County Surveyor, the field notes and plat of which survey are hereto attached and form part of this report, and after careful

deliberation we are of the opinion that said road is practicable, and of public utility, and recommend that it be granted, as

located and surveyed, and that it be established and opened feet wide."

Viewers' Report
of View and
Survey

WYANDOTTE COUNTY, KANSAS

Viewers' Report of Damages Claimed and Awarded

And further report that the following is a complete list of the names of all persons (Owners, Agents or Guardians) who filed claims with us for damages or compensation, (which said claims are herewith submitted), by reason of the location and establishment of said proposed road and the amount awarded to each, by us, to-wit:

NAMES	Owner, Agent or Guardian	FRACTIONAL PART	Sec.	Twp.	R'nge	Acres Appropriated	Am't Claimed	Am't Awarded by Viewers	Commissioners Revision

Petitioner's Affidavit of Service of Notice

ALSO, upon said.....day of....., 19....., there was presented to said County Board, the affidavit of.....one of the petitioners aforesaid, setting forth that due notice of the.....of said proposed road, together with date of meeting of the Viewers, as per published notice of County Clerk, had been served upon each of the persons noted below, who, as Owners, Agents, or Guardians were all the persons through whose premises said road is proposed to be located, except those who have signed Relinquishment, to-wit:

Date When Notice Was Served	NAME OF PERSON	Owner, Agent or Guardian	FRACTIONAL PART	Sec.	Twp.	Range	REMARKS

Final Order of Board of County Commissioners

WHEREUPON, on the.....day of....., 19....., the following action thereon was had by said Board of County Commissioners, to-wit:

Upon due consideration, no legal objection having been offered against the establishment of said road, and believing the same to be of public utility, it is ORDERED: that the Viewers' Report of View and Report and Plat of Survey be adopted, and that said road be declared located and established as a public highway, in accordance therewith; full record thereof to be made in the County Road Record and Plat, as Road No....., and the Trustees of.....Township be notified to cause the same to be opened for public travel.

I CERTIFY, that the foregoing is a complete record of the location and establishment of said road No....., as required by law to be made, and that the same was recorded on the.....day of....., 19.....

County Clerk.

ROAD RECORD

Acme Bindery Co. 5057

Road No. _____
 BE IT REMEMBERED, That on the 3th day of October, 19 54, a Road Petition signed by
T. A. Blair and _____ others, was presented to the Board of County Commissioners of
 Wyandotte County, Kansas, praying for _____ Location _____ of a certain road, described as follows, to-wit:

PETITION

SAID PETITION was accompanied with Bond, as required by law, signed by _____
 as principal, and _____ and _____ as sureties, in the
 penal sum of _____ DOLLARS, (\$ _____)

BOND

WE, The undersigned, owning land along the line of the _____ road described in the accompanying
 petition, hereby relinquish all claim of damage that we might have, either as owner or agent, by reason of land to be approp-
 riated as right of way for said road, and waive notice to land owners, provided by law, and donate the land for right of way
 for said road through the lands, a description of which is placed opposite our several names:

Relinquishment
 of Claim
 for Damages

NAMES	Owner or Agent	DESCRIPTION	S	T	R	Total Number of Acres in Description

I, _____ one of the petitioners on the Petition herewith
 submitted, do hereby certify that all of the resident land owners owning land along the line of the road described therein
 have signed the within relinquishment except: _____

Signed: _____
 One of the Petitioners.

WYANDOTTE COUNTY, KANSAS

Appointment of Viewers

WHEREUPON, said bond was approved by the Board, and it appearing to the satisfaction of the Board, that the law had been substantially complied with, it was ordered, that Joseph F. Reardon, Cordell D. Meeks and Kimball L. Backus be appointed viewers of the proposed road, and that they meet in conjunction with the County Surveyor, at the _____ of _____ in _____ Township, on the 9th day of September, 19 54, and proceed to view and lay out said road, according to law, giving to all parties a hearing, and make due report of their proceedings to the County Board.

AFTERWARDS, TO-WIT: On the _____ day of _____, 19____, _____ County Clerk, presented to said Board his certificate, under seal, setting forth, that pursuant to law he had caused public



notice of said proposed road to be published in _____ (a weekly newspaper, published in _____ Kansas,) for two consecutive weeks and that said notice was so published in said newspaper, on the _____ day of _____, 19____, the _____ day of _____, 19____, and the _____ day of _____, 19____, and also caused similar notices to be posted to public view upon the bulletin board in his office from _____ 19____, to _____, 19____, and similar notices to be publicly posted in the following places, to-wit:

from _____ 19____, _____ 19____, at _____ in _____ Township
from _____ 19____, _____ 19____, at _____ in _____ Township
from _____ 19____, _____ 19____, at _____ in _____ Township
and had also caused record of same to be made in the County Commissioner's

Record, Volume "_____" page "_____"

ALSO, upon said _____ day of _____, 19____, _____ County Surveyor presented to said County Board, his report of survey of said proposed road, plat and field notes, in words and figures as follows, to-wit:

Pursuant to the order of the Board, I met with _____ and _____ viewers, at the _____ of _____ in _____ Township, on the _____ day of _____, 19____, and under the direction of said viewers, proceeded to survey said road as petitioned for, conspicuously marking the same throughout, and noting the courses and distances, and I do hereby certify that the following is a correct return of the survey of said road, and plat of the same, to-wit:

Beginning at a point 20ft. South and 131.5 feet East of the Southwest corner of lot 24 Hammond Place Resurvey. Thence North 363.5 feet more or less to the North line of Blaircrest Addition 56th Terrace.


PROOF OF PUBLIC NOTICE

County Surveyor's Report and Field Notes

ROAD RECORD

623

Aemo Bindery Co. 8077



County
Surveyor's
Plat and
Field Notes

Field Notes

ALSO, upon said..... day of....., 19....., said.....
and....., Viewers, presented to said County Board their several reports, as follows, to-wit:
"Pursuant to Commissioners' Notice, we met at the..... of..... in.....
Township, on the..... day of....., 19....., and taking to our assistance.....
and....., as chain carriers, and..... as marker, proceeded
to view the route of the road petitioned for, which was surveyed under our direction by.....
County Surveyor, the field notes and plat of which survey are hereto attached and form part of this report, and after careful
deliberation we are of the opinion that said road is practicable, and of public utility, and recommend that it be granted, as
located and surveyed, and that it be established and opened..... feet wide."

Viewers' Report
of View and
Survey

WYANDOTTE COUNTY, KANSAS

Viewers' Report of Damages Claimed and Awarded

And further report that the following is a complete list of the names of all persons (Owners, Agents or Guardians) who filed claims with us for damages or compensation, (which said claims are herewith submitted), by reason of the location and establishment of said proposed road and the amount awarded to each, by us, to-wit:

NAMES	Owner, Agent or Guardian	FRACTIONAL PART	Sec.	Twp.	R'ng	Acres Appropriated	Am't Claimed	Am't Awarded by Viewers	Commissioners Revision

Petitioner's Affidavit of Service of Notice

ALSO, upon said.....day of....., 19....., there was presented to said County Board, the affidavit of.....one of the petitioners aforesaid, setting forth that due notice of the.....of said proposed road, together with date of meeting of the Viewers, as per published notice of County Clerk, had been served upon each of the persons noted below, who, as Owners, Agents, or Guardians were all the persons through whose premises said road is proposed to be located, except those who have signed Relinquishment, to-wit:

Date When Notice Was Served	NAME OF PERSON	Owner, Agent or Guardian	FRACTIONAL PART	Sec.	Twp.	Range	REMARKS

Final Order of Board of County Commissioners

WHEREUPON, on the.....day of....., 19....., the following action thereon was had by said Board of County Commissioners, to-wit:

Upon due consideration, no legal objection having been offered against the establishment of said road, and believing the same to be of public utility, it is ORDERED: that the Viewers' Report of View and Report and Plat of Survey be adopted, and that said road be declared located and established as a public highway, in accordance therewith; full record thereof to be made in the County Road Record and Plat, as Road No....., and the Trustees of.....Township be notified to cause the same to be opened for public travel.

I CERTIFY, that the foregoing is a complete record of the location and establishment of said road No....., as required by law to be made, and that the same was recorded on the.....day of....., 19.....

County Clerk.

ROAD RECORD

Acme Bindery Co. 5957

Road No. _____
 BE IT REMEMBERED, That on the 3th day of October, 19 54, a Road Petition signed by
 Maxine Burkhard and _____ others, was presented to the Board of County Commissioners of
 Wyandotte County, Kansas, praying for _____ Location _____ of a certain road, described as follows, to-wit:

PETITION

SAID PETITION was accompanied with Bond, as required by law, signed by _____
 as principal, and _____ and _____ as sureties, in the
 penal sum of _____ DOLLARS, (\$ _____)

BOND

WE, The undersigned, owning land along the line of the _____ road described in the accompanying
 petition, hereby relinquish all claim of damage that we might have, either as owner or agent, by reason of land to be approp-
 riated as right of way for said road, and waive notice to land owners, provided by law, and donate the land for right of way
 for said road through the lands, a description of which is placed opposite our several names:

Relinquishment
 of Claim
 for Damages

NAMES	Owner or Agent	DESCRIPTION	S	T	R	Total Number of Acres in Description

I, _____ one of the petitioners on the Petition herewith
 submitted, do hereby certify that all of the resident land owners owning land along the line of the road described therein
 have signed the within relinquishment except: _____

Signed: _____ One of the Petitioners.

WYANDOTTE COUNTY, KANSAS

Appointment of Viewers

WHEREUPON, said bond was approved by the Board, and it appearing to the satisfaction of the Board, that the law had been substantially complied with, it was ordered, that Joseph F. Reardon, Cordell D. Meeks and Kimball L. Bachus be appointed viewers of the proposed road, and that they meet in conjunction with the County Surveyor, at the ... of ... in ... Township, on the 9th day of September, 1954, and proceed to view and lay out said road, according to law, giving to all parties a hearing, and make due report of their proceedings to the County Board.

AFTERWARDS, TO-WIT: On the ... day of ..., 19... County Clerk, presented to said Board his certificate, under seal, setting forth, that pursuant to law he had caused public



notice of said proposed road to be published in ... (a weekly newspaper, published in ... Kansas,) for two consecutive weeks and that said notice was so published in said newspaper, on the ... day of ..., 19..., the ... day of ..., 19..., and the ... day of ..., 19..., and also caused similar notices to be posted to public view upon the bulletin board in his office from 19..., to ..., 19..., and similar notices to be publicly posted in the following places, to-wit: from 19..., 19..., at ... in ... Township from 19..., 19..., at ... in ... Township from 19..., 19..., at ... in ... Township and had also caused record of same to be made in the County Commissioner's

PROOF OF PUBLIC NOTICE

Record, Volume "..." page "..."

ALSO, upon said ... day of ..., 19..., County Surveyor presented to said County Board, his report of survey of said proposed road, plat and field notes, in words and figures as follows, to-wit:

County Surveyor's Report and Field Notes


Pursuant to the order of the Board, I met with ... and ... viewers, at the ... of ... in ... Township, on the ... day of ..., 19..., and under the direction of said viewers, proceeded to survey said road as petitioned for, conspicuously marking the same throughout, and noting the courses and distances, and I do hereby certify that the following is a correct return of the survey of said road, and plat of the same, to-wit:

Beginning at the intersection of 69th Street and Yecker Ave., thence East 330 feet to the West line of Burkhard Gardens. (Said road to be 40 feet in width and known as 69th Street).

ROAD RECORD

627

Acme Binding Co. 8057



County
Surveyor's
Plat and
Field Notes

Field Notes

ALSO, upon said day of, 19, said

and, Viewers, presented to said County Board their several reports, as follows, to-wit:

"Pursuant to Commissioners' Notice, we met at the of in

Township, on the day of, 19, and taking to our assistance

and, as chain carriers, and as marker, proceeded

to view the route of the road petitioned for, which was surveyed under our direction by

County Surveyor, the field notes and plat of which survey are hereto attached and form part of this report, and after careful

deliberation we are of the opinion that said road is practicable, and of public utility, and recommend that it be granted, as

located and surveyed, and that it be established and opened feet wide."

Viewers' Report
of View and
Survey

WYANDOTTE COUNTY, KANSAS

Viewers' Report of Damages Claimed and Awarded

And further report that the following is a complete list of the names of all persons (Owners, Agents or Guardians) who filed claims with us for damages or compensation, (which said claims are herewith submitted), by reason of the location and establishment of said proposed road and the amount awarded to each, by us, to-wit:

NAMES	Owner, Agent or Guardian	FRACTIONAL PART	Sec.	Twp.	R'nge	Acres Appropriated	Am't Claimed	Am't Awarded by Viewers	Commissioners Revision

Petitioner's Affidavit of Service of Notice

ALSO, upon said..... day of....., 19....., there was presented to said County Board, the affidavit of.....one of the petitioners aforesaid, setting forth that due notice of the.....of said proposed road, together with date of meeting of the Viewers, as per published notice of County Clerk, had been served upon each of the persons noted below, who, as Owners, Agents, or Guardians were all the persons through whose premises said road is proposed to be located, except those who have signed Relinquishment, to-wit:

Date When Notice Was Served	NAME OF PERSON	Owner, Agent or Guardian	FRACTIONAL PART	Sec.	Twp.	Range	REMARKS

Final Order of Board of County Commissioners

WHEREUPON, on the..... day of....., 19....., the following action thereon was had by said Board of County Commissioners, to-wit:

Upon due consideration, no legal objection having been offered against the establishment of said road, and believing the same to be of public utility, it is ORDERED: that the Viewers' Report of View and Report and Plat of Survey be adopted, and that said road be declared located and established as a public highway, in accordance therewith; full record thereof to be made in the County Road Record and Plat, as Road No....., and the Trustees of..... Township be notified to cause the same to be opened for public travel.

I CERTIFY, that the foregoing is a complete record of the location and establishment of said road No....., as required by law to be made, and that the same was recorded on the..... day of....., 19.....

County Clerk.

ROAD RECORD

Acme Bindery Co. 5057

Road No.
BE IT REMEMBERED, That on the 3th *day of* October, 19⁵⁴, *a Road Petition signed by*
 Chris Karnaze *and* *others, was presented to the Board of County Commissioners of*
 Wyandotte County, Kansas, *praying for* vacation *of a certain road, described as follows, to-wit:*

PETITION

SAID PETITION was accompanied with Bond, as required by law, signed by
as principal, and *and* *as sureties, in the*
penal sum of *DOLLARS, (\$.....)*

BOND

WE, The undersigned, owning land along the line of the *road described in the accompanying*
petition, hereby relinquish all claim of damage that we might have, either as owner or agent, by reason of land to be appropri-
ated as right of way for said road, and waive notice to land owners, provided by law, and donate the land for right of way
for said road through the lands, a description of which is placed opposite our several names:

Relinquishment
of Claim
for Damages

NAMES	Owner or Agent	DESCRIPTION	S	T	R	Total Number of Acres in Description

I, *one of the petitioners on the Petition herewith*
submitted, do hereby certify that all of the resident land owners owning land along the line of the road described therein
have signed the within relinquishment except:

Signed:
 One of the Petitioners.

WYANDOTTE COUNTY, KANSAS

WHEREUPON, said bond was approved by the Board, and it appearing to the satisfaction of the Board, that the law had been substantially complied with, it was ordered, that Joseph F. Reardon, Cordell D. Meeks and Kimball L. Backus be appointed viewers of the proposed road, and that they meet in conjunction with the County Surveyor, at the _____ of _____ in _____ Township, on the 9th day of September, 19 54, and proceed to view and lay out said road, according to law, giving to all parties a hearing, and make due report of their proceedings to the County Board.

Appointment of Viewers

AFTERWARDS, TO-WIT: On the _____ day of _____, 19____, _____ County Clerk, presented to said Board his certificate, under seal, setting forth, that pursuant to law he had caused public



notice of said proposed road to be published in _____ (a weekly newspaper, published in _____ Kansas,) for two consecutive weeks and that said notice was so published in said newspaper, on the _____ day of _____, 19____, the _____ day of _____, 19____, and the _____ day of _____, 19____, and also caused similar notices to be posted to public view upon the bulletin board in his office from _____ 19____, to _____, 19____, and similar notices to be publicly posted in the following places, to-wit: from _____ 19____, _____ 19____, at _____ in _____ Township from _____ 19____, _____ 19____, at _____ in _____ Township from _____ 19____, _____ 19____, at _____ in _____ Township and had also caused record of same to be made in the County Commissioner's

PROOF OF PUBLIC NOTICE

Record, Volume " _____ " page " _____ "

ALSO, upon said _____ day of _____, 19____, _____ County Surveyor presented to said County Board, his report of survey of said proposed road, plat and field notes, in words and figures as follows, to-wit:


County Surveyor's Report and Field Notes

Pursuant to the order of the Board, I met with _____ and _____ viewers, at the _____ of _____ in _____ Township, on the _____ day of _____, 19____, and under the direction of said viewers, proceeded to survey said road as petitioned for, conspicuously marking the same throughout, and noting the courses and distances, and I do hereby certify that the following is a correct return of the survey of said road, and plat of the same, to-wit:

Beginning at a point approx. 60 ft. west of the northeast corner of Lot 10 Ruthledge Add., thence west northeast corner of lot 19 Wyandotte Village. Also: beginning at a point approx. 60 ft. west of the southeast corner of 10th Ruthledge Add., thence west to the southeast corner of lot 20 Wyandotte Village. Intending to vacate that part of the turn around lying either side of a 50 foot strip right of way of Walker Ave. in Ruthledge Add.

ROAD RECORD

Acme Binding Co. 1907



County
Surveyor's
Plat and
Field Notes

Field Notes

ALSO, upon said day of, 19....., said

and, Viewers, presented to said County Board their several reports, as follows, to-wit:

"Pursuant to Commissioners' Notice, we met at the of in

Township, on the day of, 19....., and taking to our assistance

and, as chain carriers, and as marker, proceeded

to view the route of the road petitioned for, which was surveyed under our direction by

County Surveyor, the field notes and plat of which survey are hereto attached and form part of this report, and after careful

deliberation we are of the opinion that said road is practicable, and of public utility, and recommend that it be granted, as

located and surveyed, and that it be established and opened feet wide."

Viewers' Report
of View and
Survey

WYANDOTTE COUNTY, KANSAS

Viewers' Report of Damages Claimed and Awarded

And further report that the following is a complete list of the names of all persons (Owners, Agents or Guardians) who filed claims with us for damages or compensation, (which said claims are herewith submitted), by reason of the location and establishment of said proposed road and the amount awarded to each, by us, to-wit:

NAMES	Owner, Agent or Guardian	FRACTIONAL PART	Sec.	Twp.	R'ng	Acres Appropriated	Am't Claimed	Am't Awarded by Viewers	Commissioners Revision

Petitioner's Affidavit of Service of Notice

ALSO, upon said day of, 19....., there was presented to said County Board, the affidavit of one of the petitioners aforesaid, setting forth that due notice of the of said proposed road, together with date of meeting of the Viewers, as per published notice of County Clerk, had been served upon each of the persons noted below, who, as Owners, Agents, or Guardians were all the persons through whose premises said road is proposed to be located, except those who have signed Relinquishment, to-wit:

Date When Notice Was Served	NAME OF PERSON	Owner, Agent or Guardian	FRACTIONAL PART	Sec.	Twp.	Range	REMARKS

Final Order of Board of County Commissioners

WHEREUPON, on the day of, 19....., the following action thereon was had by said Board of County Commissioners, to-wit:

Upon due consideration, no legal objection having been offered against the establishment of said road, and believing the same to be of public utility, it is ORDERED: that the Viewers' Report of View and Report and Plat of Survey be adopted, and that said road be declared located and established as a public highway, in accordance therewith; full record thereof to be made in the County Road Record and Plat, as Road No....., and the Trustees of Township be notified to cause the same to be opened for public travel.

I CERTIFY, that the foregoing is a complete record of the location and establishment of said road No....., as required by law to be made, and that the same was recorded on the day of, 19.....

.....
County Clerk.

ROAD RECORD

Acme Bindery Co. 8057

Road No. _____
 BE IT REMEMBERED, That on the 3th day of October, 19 54, a Road Petition signed by
Bernice A. Hanson and _____ others, was presented to the Board of County Commissioners of
 Wyandotte County, Kansas, praying for Vacation of a certain road, described as follows, to-wit:

PETITION

SAID PETITION was accompanied with Bond, as required by law, signed by _____
 as principal, and _____ and _____ as sureties, in the
 penal sum of _____ DOLLARS, (\$ _____)

BOND

WE, The undersigned, owning land along the line of the _____ road described in the accompanying
 petition, hereby relinquish all claim of damage that we might have, either as owner or agent, by reason of land to be appropri-
 ated as right of way for said road, and waive notice to land owners, provided by law, and donate the land for right of way
 for said road through the lands, a description of which is placed opposite our several names:

Relinquishment
 of Claim
 for Damages

NAMES	Owner or Agent	DESCRIPTION	S	T	R	Total Number of Acres in Description

I, _____ one of the petitioners on the Petition herewith
 submitted, do hereby certify that all of the resident land owners owning land along the line of the road described therein
 have signed the within relinquishment except: _____


Signed: _____
 One of the Petitioners.

WYANDOTTE COUNTY, KANSAS

WHEREUPON, said bond was approved by the Board, and it appearing to the satisfaction of the Board, that the law had been substantially complied with, it was ordered, that Joseph F. Reardon, Cordell D. Meeks and Kinball L. Backus be appointed viewers of the proposed road, and that they meet in conjunction with the County Surveyor, at the _____ of _____ in _____ Township, on the _____ day of September, 1954, and proceed to view and lay out said road, according to law, giving to all parties a hearing, and make due report of their proceedings to the County Board.

Appointment of Viewers

AFTERWARDS, TO-WIT: On the _____ day of _____, 19____, _____ County Clerk, presented to said Board his certificate, under seal, setting forth, that pursuant to law he had caused public



notice of said proposed road to be published in _____ (a weekly newspaper, published in _____ Kansas,) for two consecutive weeks and that said notice was so published in said newspaper, on the _____ day of _____, 19____, the _____ day of _____, 19____, and the _____ day of _____, 19____, and also caused similar notices to be posted to public view upon the bulletin board in his office from _____ 19____, to _____, 19____, and similar notices to be publicly posted in the following places, to-wit:

from _____ 19____, _____ 19____, at _____ in _____ Township
 from _____ 19____, _____ 19____, at _____ in _____ Township
 from _____ 19____, _____ 19____, at _____ in _____ Township
 and had also caused record of same to be made in the County Commissioner's

PROOF OF PUBLIC NOTICE

Record, Volume "_____" page "_____"

ALSO, upon said _____ day of _____, 19____, _____ County Surveyor presented to said County Board, his report of survey of said proposed road, plat and field notes, in words and figures as follows, to-wit:

County Surveyor's Report and Field Notes


Pursuant to the order of the Board, I met with _____ and _____ viewers, at the _____ of _____ in _____ Township, on the _____ day of _____, 19____, and under the direction of said viewers, proceeded to survey said road as petitioned for, conspicuously marking the same throughout, and noting the courses and distances, and I do hereby certify that the following is a correct return of the survey of said road, and plat of the same, to-wit:

Intersection of Stony Point Road (now 73th Street) and the Southernly line of lot 77 Grinter Heights. thence southwesterly to the westerly line of lot 74 Grinter Heights Intending to vacate Front Street.

ROAD RECORD

635

Acm: Bindery Co. - 8057



County
Surveyor's
Plat and
Field Notes

Field Notes

ALSO, upon said day of, 19....., said
and, Viewers, presented to said County Board their several reports, as follows, to-wit:
"Pursuant to Commissioners' Notice, we met at the of in
Township, on the day of, 19....., and taking to our assistance
and, as chain carriers, and as marker, proceeded
to view the route of the road petitioned for, which was surveyed under our direction by
County Surveyor, the field notes and plat of which survey are hereto attached and form part of this report, and after careful
deliberation we are of the opinion that said road is practicable, and of public utility, and recommend that it be granted, as
located and surveyed, and that it be established and opened feet wide."

Viewers' Report
of View and
Survey

WYANDOTTE COUNTY, KANSAS

Viewers' Report of Damages Claimed and Awarded

And further report that the following is a complete list of the names of all persons (Owners, Agents or Guardians) who filed claims with us for damages or compensation, (which said claims are herewith submitted), by reason of the location and establishment of said proposed road and the amount awarded to each, by us, to-wit:

NAMES	Owner, Agent or Guardian	FRACTIONAL PART	Sec.	Twp.	R'nge	Acres Appropriated	Am't Claimed	Am't Awarded by Viewers	Commissioners Revision

Petitioner's Affidavit of Service of Notice

ALSO, upon said..... day of....., 19....., there was presented to said County Board, the affidavit of..... one of the petitioners aforesaid, setting forth that due notice of the..... of said proposed road, together with date of meeting of the Viewers, as per published notice of County Clerk, had been served upon each of the persons noted below, who, as Owners, Agents, or Guardians were all the persons through whose premises said road is proposed to be located, except those who have signed Relinquishment, to-wit:

Date When Notice Was Served	NAME OF PERSON	Owner, Agent or Guardian	FRACTIONAL PART	Sec.	Twp.	Range	REMARKS

Final Order of Board of County Commissioners

WHEREUPON, on the..... day of....., 19....., the following action thereon was had by said Board of County Commissioners, to-wit:

Upon due consideration, no legal objection having been offered against the establishment of said road, and believing the same to be of public utility, it is ORDERED: that the Viewers' Report of View and Report and Plat of Survey be adopted, and that said road be declared located and established as a public highway, in accordance therewith; full record thereof to be made in the County Road Record and Plat, as Road No....., and the Trustees of..... Township be notified to cause the same to be opened for public travel.

I CERTIFY, that the foregoing is a complete record of the location and establishment of said road No....., as required by law to be made, and that the same was recorded on the..... day of....., 19.....

County Clerk.

ROAD RECORD

Road No.

BE IT REMEMBERED, That on the 3th day of October, 19 54, a Road Petition signed by R. E. Mather and others, was presented to the Board of County Commissioners of Wyandotte County, Kansas, praying for Location of a certain road, described as follows, to wit:

PETITION

SAID PETITION was accompanied with Bond, as required by law, signed by as principal, and and as sureties, in the penal sum of DOLLARS, (\$.....)

BOND

WE, The undersigned, owning land along the line of the road described in the accompanying petition, hereby relinquish all claim of damage that we might have, either as owner or agent, by reason of land to be appropriated as right of way for said road, and waive notice to land owners, provided by law, and donate the land for right of way for said road through the lands, a description of which is placed opposite our several names:

Relinquishment of Claim for Damages

NAMES	Owner or Agent	DESCRIPTION	S	T	R	Total Number of Acres in Description

I, one of the petitioners on the Petition herewith submitted, do hereby certify that all of the resident land owners owning land along the line of the road described therein have signed the within relinquishment except:


Signed: One of the Petitioners.

WYANDOTTE COUNTY, KANSAS

Appointment of Viewers

WHEREUPON, said bond was approved by the Board, and it appearing to the satisfaction of the Board, that the law had been substantially complied with, it was ordered, that Joseph F. Reardon, Cordell D. Mee's and Kimball L. Backus be appointed viewers of the proposed road, and that they meet in conjunction with the County Surveyor, at the ... of ... in ... Township, on the 9th day of September, 1954, and proceed to view and lay out said road, according to law, giving to all parties a hearing, and make due report of their proceedings to the County Board.

AFTERWARDS, TO-WIT: On the ... day of ..., 19..., County Clerk, presented to said Board his certificate, under seal, setting forth, that pursuant to law he had caused public



notice of said proposed road to be published in ... (a weekly newspaper, published in ... Kansas,) for two consecutive weeks and that said notice was so published in said newspaper, on the ... day of ..., 19..., the ... day of ..., 19..., and the ... day of ..., 19..., and also caused similar notices to be posted to public view upon the bulletin board in his office from 19..., to ..., 19..., and similar notices to be publicly posted in the following places, to-wit:

from 19..., 19..., at ... in ... Township from 19..., 19..., at ... in ... Township from 19..., 19..., at ... in ... Township and had also caused record of same to be made in the County Commissioner's

Record, Volume "..." page "..."

ALSO, upon said ... day of ..., 19..., County Surveyor presented to said County Board, his report of survey of said proposed road, plat and field notes, in words and figures as follows, to-wit:

Pursuant to the order of the Board, I met with ... and ... viewers, at the ... of ... in ... Township, on the ... day of ..., 19..., and under the direction of said viewers, proceeded to survey said road as petitioned for, conspicuously marking the same throughout, and noting the courses and distances, and I do hereby certify that the following is a correct return of the survey of said road, and plat of the same, to-wit:


Beginning at 31st and Longwood in Wyandotte County, Kansas, running East 1.317.05 feet as shown in recording of Brookside Subdivision. June 23, 1953 at 2 49 P.M. in Book 25 Page 64.

PROOF OF PUBLIC NOTICE

County Surveyor's Report and Field Notes

ROAD RECORD

LOCKWOOD CO. INC. ATCHISON, KANSAS



County
Surveyor's
Plat and
Field Notes

Field Notes

ALSO, upon said day of, 19....., said.....
 and, Viewers, presented to said County Board their several reports, as follows, to-wit:
 "Pursuant to Commissioners' Notice, we met at the..... of in.....
 Township, on the day of, 19....., and taking to our assistance.....
 and, as chain carriers, and as marker, proceeded
 to view the route of the road petitioned for, which was surveyed under our direction by
 County Surveyor, the field notes and plat of which survey are hereto attached and form part of this report, and after careful
 deliberation we are of the opinion that said road is practicable, and of public utility, and recommend that it be granted, as
 located and surveyed, and that it be established and opened feet wide."

Viewers' Report
of View and
Survey

WYANDOTTE COUNTY, KANSAS

Viewers' Report of Damages Claimed and Awarded

And further report that the following is a complete list of the names of all persons (Owners, Agents or Guardians) who filed claims with us for damages or compensation, (which said claims are herewith submitted), by reason of the location and establishment of said proposed road and the amount awarded to each, by us, to-wit:

NAMES	Owner, Agent or Guardian	FRACTIONAL PART	Sec.	Twp.	R'ng	Acres Appropriated	Am't Claimed	Am't Awarded by Viewers	Commissioners Revision

Petitioner's Affidavit of Service of Notice

ALSO, upon said.....day of....., 19....., there was presented to said County Board, the affidavit of.....one of the petitioners aforesaid, setting forth that due notice of the.....of said proposed road, together with date of meeting of the Viewers, as per published notice of County Clerk, had been served upon each of the persons noted below, who, as Owners, Agents, or Guardians were all the persons through whose premises said road is proposed to be located, except those who have signed Relinquishment, to-wit:

Date When Notice Was Served	NAME OF PERSON	Owner, Agent or Guardian	FRACTIONAL PART	Sec.	Twp.	Range	REMARKS

Final Order of Board of County Commissioners

WHEREUPON, on the.....day of....., 19....., the following action thereon was had by said Board of County Commissioners, to-wit:

Upon due consideration, no legal objection having been offered against the establishment of said road, and believing the same to be of public utility, it is ORDERED: that the Viewers' Report of View and Report and Plat of Survey be adopted, and that said road be declared located and established as a public highway, in accordance therewith; full record thereof to be made in the County Road Record and Plat, as Road No....., and the Trustees of.....Township be notified to cause the same to be opened for public travel.

I CERTIFY, that the foregoing is a complete record of the location and establishment of said road No....., as required by law to be made, and that the same was recorded on the.....day of....., 19.....

County Clerk.