

Wyandotte County Surveyors Office
Road Records Office
Book L - Pages 1-640

3-23-82


Wyandotte County Surveyors Office
Road Records Office
Book L - Pages 1-640

3-23-82

ROAD RECORD

199803

Wyandotte, Mo



County
Surveyor's
Plat and
Field Notes

Field Notes

ALSO, upon said day of, 19....., said
and, Viewers, presented to said County Board their several reports, as follows, to-wit:
"Pursuant to Commissioners' Notice, we met at the of in
Township, on the day of, 19....., and taking to our assistance
and, as chain carriers, and as marker, proceeded
to view the route of the road petitioned for, which was surveyed under our direction by
County Surveyor, the field notes and plat of which survey are hereto attached and form part of this report, and after careful
deliberation we are of the opinion that said road is practicable, and of public utility, and recommend that it be granted, as
located and surveyed, and that it be established and opened feet wide."

Viewers' Report
of View and
Survey


WYANDOTTE COUNTY, KANSAS

Appointment
of
Viewers

WHEREUPON, said bond was approved by the Board, and it appearing to the satisfaction of the Board, that the law had been substantially complied with, it was ordered, that Joseph F. Reardon, Cordell D. Meeks and Kimball L. Backus be appointed viewers of the proposed road, and that they meet in conjunction with the County Surveyor, at the _____ of _____ in Delaware Township, on the 27th day of September, 1954, and proceed to view and lay out said road, according to law, giving to all parties a hearing, and make due report of their proceedings to the County Board.

PROOF OF
PUBLIC
NOTICE

AFTERWARDS, TO-WIT: On the _____ day of _____, 19____, County Clerk, presented to said Board his certificate, under seal, setting forth, that pursuant to law he had caused public



notice of said proposed road to be published in _____ (a weekly newspaper, published in _____ Kansas,) for two consecutive weeks and that said notice was so published in said newspaper, on the _____ day of _____, 19____, the _____ day of _____, 19____, and the _____ day of _____, 19____, and also caused similar notices to be posted to public view upon the bulletin board in his office from _____ 19____, to _____ 19____, and similar notices to be publicly posted in the following places, to-wit:
 from _____ 19____, _____ 19____, at _____ in _____ Township
 from _____ 19____, _____ 19____, at _____ in _____ Township
 from _____ 19____, _____ 19____, at _____ in _____ Township
 and had also caused record of same to be made in the County Commissioner's


Record, Volume "_____" page "_____"

County
Surveyor's
Report and
Field Notes

ALSO, upon said _____ day of _____, 19____, _____ County Surveyor presented to said County Board, his report of survey of said proposed road, plat and field notes, in words and figures as follows, to-wit:

Pursuant to the order of the Board, I met with _____ and _____ viewers, at the _____ of _____ in _____ Township, on the _____ day of _____, 19____, and under the direction of said viewers, proceeded to survey said road as petitioned for, conspicuously marking the same throughout, and noting the courses and distances, and I do hereby certify that the following is a correct return of the survey of said road, and plat of the same, to-wit:

ROAD RECORD



County
Surveyor's
Plat and
Field Notes

Field Notes

Viewers' Report
of View and
Survey

ALSO, upon said day of, 19....., said.....
and, Viewers, presented to said County Board their several reports, as follows, to-wit:
"Pursuant to Commissioners' Notice, we met at the of in
Township, on the day of, 19....., and taking to our assistance
and, as chain carriers, and as marker, proceeded
to view the route of the road petitioned for, which was surveyed under our direction by
County Surveyor, the field notes and plat of which survey are hereto attached and form part of this report, and after careful
deliberation we are of the opinion that said road is practicable, and of public utility, and recommend that it be granted, as
located and surveyed, and that it be established and opened feet wide."

WYANDOTTE COUNTY, KANSAS

Viewers' Report of Damages Claimed and Awarded

And further report that the following is a complete list of the names of all persons (Owners, Agents or Guardians) who filed claims with us for damages or compensation, (which said claims are herewith submitted), by reason of the location and establishment of said proposed road and the amount awarded to each, by us, to-wit:

NAMES	Owner, Agent or Guardian	FRACTIONAL PART	Sec.	Twp.	R'nge	Acres Appropriated	Am't Claimed	Am't Awarded by Viewers	Commissioners Revision

Petitioner's Affidavit of Service of Notice

ALSO, upon said.....day of....., 19....., there was presented to said County Board, the affidavit of.....one of the petitioners aforesaid, setting forth that due notice of the.....of said proposed road, together with date of meeting of the Viewers, as per published notice of County Clerk, had been served upon each of the persons noted below, who, as Owners, Agents, or Guardians were all the persons through whose premises said road is proposed to be located, except those who have signed Relinquishment, to-wit:

Date When Notice Was Served	NAME OF PERSON	Owner, Agent or Guardian	FRACTIONAL PART	Sec.	Twp.	Range	REMARKS

Final Order of Board of County Commissioners

WHEREUPON, on the 22nd.....day of.....October....., 1954....., the following action thereon was had by said Board of County Commissioners, to-wit:

Upon due consideration, no legal objection having been offered against the establishment of said road, and believing the same to be of public utility, it is ORDERED: that the Viewers' Report of View and Report and Plat of Survey be adopted, and that said road be declared located and established as a public highway, in accordance therewith; full record thereof to be made in the County Road Record and Plat, as Road No....., and the Trustees of.....Township be notified to cause the same to be opened for public travel.

I CERTIFY, that the foregoing is a complete record of the location and establishment of said road No....., as required by law to be made, and that the same was recorded on the.....day of....., 19.....

.....
County Clerk.

ROAD RECORD

Road No.

BE IT REMEMBERED, That on the 22nd day of October, 1954, a Road Petition signed by Charles E. Mahany and others, was presented to the Board of County Commissioners of Wyandotte County, Kansas, praying for Location of a certain road, described as follows, to wit:

PETITION

Beginning 834 Feet west of the south east corner of the northeast $\frac{1}{4}$ of section 36-10-24 Thence north 638 feet, Thence west 50 feet, Thence south 638 feet, th. east 50 feet to beg. Beging 44th Street In studs Sub. Beging at a pt. 834 ft. west of the SE corner of the NE $\frac{1}{4}$ of Section 36-10-24, thence North 453 feet, thence East 490 feet, thence north 50 feet to beginning. Being Yecker Ave. in studie Sub.

SAID PETITION was accompanied with Bond, as required by law, signed by as principal, and and as sureties, in the penal sum of DOLLARS, (\$.....)

BOND

WE, The undersigned, owning land along the line of the road described in the accompanying petition, hereby relinquish all claim of damage that we might have, either as owner or agent, by reason of land to be appropriated as right of way for said road, and waive notice to land owners, provided by law, and donate the land for right of way for said road through the lands, a description of which is placed opposite our several names:

Relinquishment
of Claim
for Damages

NAMES	Owner or Agent	DESCRIPTION	S	T	R	Total Number of Acres in Description

I, one of the petitioners on the Petition herewith submitted, do hereby certify that all of the resident land owners owning land along the line of the road described therein have signed the within relinquishment except:


Signed:
One of the Petitioners.

WYANDOTTE COUNTY, KANSAS

WHEREUPON, said bond was approved by the Board, and it appearing to the satisfaction of the Board, that the law had been substantially complied with, it was ordered, that Joseph F. Reardon, Cordell D. Meeks and Kimball L. Backus be appointed viewers of the proposed road, and that they meet in conjunction with the County Surveyor, at the _____ of _____ in Quindaro Township, on the 27th day of September, 1954, and proceed to view and lay out said road, according to law, giving to all parties a hearing, and make due report of their proceedings to the County Board.

Appointment
of
Viewers

AFTERWARDS, TO-WIT: On the _____ day of _____, 19____, County Clerk, presented to said Board his certificate, under seal, setting forth, that pursuant to law he had caused public



notice of said proposed road to be published in _____ (a weekly newspaper, published in _____ Kansas,) for two consecutive weeks and that said notice was so published in said newspaper, on the _____ day of _____, 19____, the _____ day of _____, 19____, and the _____ day of _____, 19____, and also caused similar notices to be posted to public view upon the bulletin board in his office from _____, 19____, to _____, 19____, and similar notices to be publicly posted in the following places, to-wit:

from _____ 19____, _____ 19____, at _____ in _____ Township
 from _____ 19____, _____ 19____, at _____ in _____ Township
 from _____ 19____, _____ 19____, at _____ in _____ Township
 and had also caused record of same to be made in the County Commissioner's

PROOF OF
PUBLIC
NOTICE


Record, Volume "_____" page "_____"

ALSO, upon said _____ day of _____, 19____, _____ County Surveyor presented to said County Board, his report of survey of said proposed road, plat and field notes, in words and figures as follows, to-wit:

County
Surveyor's
Report and
Field Notes

Pursuant to the order of the Board, I met with _____ and _____ viewers, at the _____ of _____ in _____ Township, on the _____ day of _____, 19____, and under the direction of said viewers, proceeded to survey said road as petitioned for, conspicuously marking the same throughout, and noting the courses and distances, and I do hereby certify that the following is a correct return of the survey of said road, and plat of the same, to-wit:

ROAD RECORD



County
Surveyor's
Plat and
Field Notes

Field Notes

Viewers' Report
of View and
Survey

ALSO, upon said day of, 19....., said.....
and, Viewers, presented to said County Board their several reports, as follows, to-wit:
"Pursuant to Commissioners' Notice, we met at the of in
Township, on the day of, 19....., and taking to our assistance.....
and, as chain carriers, and as marker, proceeded
to view the route of the road petitioned for, which was surveyed under our direction by.....
County Surveyor, the field notes and plat of which survey are hereto attached and form part of this report, and after careful
deliberation we are of the opinion that said road is practicable, and of public utility, and recommend that it be granted, as
located and surveyed, and that it be established and opened feet wide."

WYANDOTTE COUNTY, KANSAS

Viewers' Report of Damages Claimed and Awarded

And further report that the following is a complete list of the names of all persons (Owners, Agents or Guardians) who filed claims with us for damages or compensation, (which said claims are herewith submitted), by reason of the location and establishment of said proposed road and the amount awarded to each, by us, to-wit:

NAMES	Owner, Agent or Guardian	FRACTIONAL PART	Sec.	Twp.	R'nge	Acres Appropriated	Am't Claimed	Am't Awarded by Viewers	Commissioners Revision

Petitioner's Affidavit of Service of Notice

ALSO, upon said..... day of....., 19....., there was presented to said County Board, the affidavit of..... one of the petitioners aforesaid, setting forth that due notice of the..... of said proposed road, together with date of meeting of the Viewers, as per published notice of County Clerk, had been served upon each of the persons noted below, who, as Owners, Agents, or Guardians were all the persons through whose premises said road is proposed to be located, except those who have signed Relinquishment, to-wit:

Date When Notice Was Served	NAME OF PERSON	Owner, Agent or Guardian	FRACTIONAL PART	Sec.	Twp.	Range	REMARKS

Final Order of Board of County Commissioners

WHEREUPON, on the 22nd day of October....., 1954....., the following action thereon was had by said Board of County Commissioners, to-wit:

Upon due consideration, no legal objection having been offered against the establishment of said road, and believing the same to be of public utility, it is ORDERED: that the Viewers' Report of View and Report and Plat of Survey be adopted, and that said road be declared located and established as a public highway, in accordance therewith; full record thereof to be made in the County Road Record and Plat, as Road No....., and the Trustees of..... Township be notified to cause the same to be opened for public travel.

I CERTIFY, that the foregoing is a complete record of the location and establishment of said road No....., as required by law to be made, and that the same was recorded on the..... day of....., 19.....


.....
County Clerk.

WYANDOTTE COUNTY, KANSAS

Appointment
of
Viewers

WHEREUPON, said bond was approved by the Board, and it appearing to the satisfaction of the Board, that the law had been substantially complied with, it was ordered, that Joseph F. Reardon, Cordell D. Meeks and Kimball L. Backus be appointed viewers of the proposed road, and that they meet in conjunction with the County Surveyor, at the _____ of _____ in Quindaro Township, on the 27th day of September, 1954, and proceed to view and lay out said road, according to law, giving to all parties a hearing, and make due report of their proceedings to the County Board.

AFTERWARDS, TO-WIT: On the _____ day of _____, 19____, County Clerk, presented to said Board his certificate, under seal, setting forth, that pursuant to law he had caused public



notice of said proposed road to be published in _____ (a weekly newspaper, published in _____ Kansas,) for two consecutive weeks and that said notice was so published in said newspaper, on the _____ day of _____, 19____, the _____ day of _____, 19____, and the _____ day of _____, 19____, and also caused similar notices to be posted to public view upon the bulletin board in his office from _____ 19____, to _____, 19____, and similar notices to be publicly posted in the following places, to-wit:
 from _____ 19____, _____ 19____, at _____ in _____ Township
 from _____ 19____, _____ 19____, at _____ in _____ Township
 from _____ 19____, _____ 19____, at _____ in _____ Township
 and had also caused record of same to be made in the County Commissioner's

PROOF OF
PUBLIC
NOTICE

Record, Volume "_____" page "_____"


ALSO, upon said _____ day of _____, 19____, _____ County Surveyor presented to said County Board, his report of survey of said proposed road, plat and field notes, in words and figures as follows, to-wit:

County
Surveyor's
Report and
Field Notes

Pursuant to the order of the Board, I met with _____ and _____ viewers, at the _____ of _____ in _____ Township, on the _____ day of _____, 19____, and under the direction of said viewers, proceeded to survey said road as petitioned for, conspicuously marking the same throughout, and noting the courses and distances, and I do hereby certify that the following is a correct return of the survey of said road, and plat of the same, to-wit:

ROAD RECORD

UNIFORM COUNTY SURVEYOR'S PLAT AND FIELD NOTES



County
Surveyor's
Plat and
Field Notes

Field Notes

ALSO, upon said day of, 19....., said

and, Viewers, presented to said County Board their several reports, as follows, to-wit:

"Pursuant to Commissioners' Notice, we met at the of in

Township, on the day of, 19....., and taking to our assistance

and, as chain carriers, and as marker, proceeded

to view the route of the road petitioned for, which was surveyed under our direction by

County Surveyor, the field notes and plat of which survey are hereto attached and form part of this report, and after careful

deliberation we are of the opinion that said road is practicable, and of public utility, and recommend that it be granted, as

located and surveyed, and that it be established and opened feet wide."

Viewers' Report
of View and
Survey

WYANDOTTE COUNTY, KANSAS

Viewers' Report of Damages Claimed and Awarded

And further report that the following is a complete list of the names of all persons (Owners, Agents or Guardians) who filed claims with us for damages or compensation, (which said claims are herewith submitted), by reason of the location and establishment of said proposed road and the amount awarded to each, by us, to-wit:

NAMES	Owner, Agent or Guardian	FRACTIONAL PART	Sec.	Twp.	R'nge	Acres Appropriated	Am't Claimed	Am't Awarded by Viewers	Commissioners Revision

Petitioner's Affidavit of Service of Notice

ALSO, upon said day of, 19....., there was presented to said County Board, the affidavit of one of the petitioners aforesaid, setting forth that due notice of the of said proposed road, together with date of meeting of the Viewers, as per published notice of County Clerk, had been served upon each of the persons noted below, who, as Owners, Agents, or Guardians were all the persons through whose premises said road is proposed to be located, except those who have signed Relinquishment, to-wit:

Date When Notice Was Served	NAME OF PERSON	Owner, Agent or Guardian	FRACTIONAL PART	Sec.	Twp.	Range	REMARKS

Final Order of Board of County Commissioners

WHEREUPON, on the 22nd day of October....., 19..54., the following action thereon was had by said Board of County Commissioners, to-wit:

Upon due consideration, no legal objection having been offered against the establishment of said road, and believing the same to be of public utility, it is ORDERED: that the Viewers' Report of View and Report and Plat of Survey be adopted, and that said road be declared located and established as a public highway, in accordance therewith; full record thereof to be made in the County Road Record and Plat, as Road No....., and the Trustees of Township be notified to cause the same to be opened for public travel.

I CERTIFY, that the foregoing is a complete record of the location and establishment of said road No....., as required by law to be made, and that the same was recorded on the day of, 19.....


.....
County Clerk.

WYANDOTTE COUNTY, KANSAS

Appointment
of
Viewers

WHEREUPON, said bond was approved by the Board, and it appearing to the satisfaction of the Board, that the law had been substantially complied with, it was ordered, that Joseph F. Reardon, Cordell D. Meeks and Kimball L. Barkus be appointed viewers of the proposed road, and that they meet in conjunction with the County Surveyor, at the _____ of _____ in Wyandotte Township, on the 27th day of September, 1954, and proceed to view and lay out said road, according to law, giving to all parties a hearing, and make due report of their proceedings to the County Board.

AFTERWARDS, TO-WIT: On the _____ day of _____, 19____, County Clerk, presented to said Board his certificate, under seal, setting forth, that pursuant to law he had caused public



notice of said proposed road to be published in _____ (a weekly newspaper, published in _____ Kansas,) for two consecutive weeks and that said notice was so published in said newspaper, on the 29th day of September, 1954, the 6th day of October, 1954, and the _____ day of _____, 19____, and also caused similar notices to be posted to public view upon the bulletin board in his office from _____ 19____, to _____, 19____, and similar notices to be publicly posted in the following places, to-wit:
 from _____ 19____, _____ 19____, at _____ in _____ Township
 from _____ 19____, _____ 19____, at _____ in _____ Township
 from _____ 19____, _____ 19____, at _____ in _____ Township
 and had also caused record of same to be made in the County Commissioner's

PROOF OF
PUBLIC
NOTICE


Record, Volume "_____" page "_____"

ALSO, upon said _____ day of _____, 19____, _____ County Surveyor presented to said County Board, his report of survey of said proposed road, plat and field notes, in words and figures as follows, to-wit:

County
Surveyor's
Report and
Field Notes

Pursuant to the order of the Board, I met with _____ and _____ viewers, at the _____ of _____ in _____ Township, on the _____ day of _____, 19____, and under the direction of said viewers, proceeded to survey said road as petitioned for, conspicuously marking the same throughout, and noting the courses and distances, and I do hereby certify that the following is a correct return of the survey of said road, and plat of the same, to-wit:

ROAD RECORD



County
Surveyor's
Plat and
Field Notes

Field Notes

Viewers' Report
of View and
Survey

ALSO, upon said day of, 19....., said
 and, Viewers, presented to said County Board their several reports, as follows, to-wit:
 "Pursuant to Commissioners' Notice, we met at the of in
 Township, on the day of, 19....., and taking to our assistance
 and, as chain carriers, and as marker, proceeded
 to view the route of the road petitioned for, which was surveyed under our direction by
 County Surveyor, the field notes and plat of which survey are hereto attached and form part of this report, and after careful
 deliberation we are of the opinion that said road is practicable, and of public utility, and recommend that it be granted, as
 located and surveyed, and that it be established and opened feet wide."

WYANDOTTE COUNTY, KANSAS

Viewers' Report of Damages Claimed and Awarded

And further report that the following is a complete list of the names of all persons (Owners, Agents or Guardians) who filed claims with us for damages or compensation, (which said claims are herewith submitted), by reason of the location and establishment of said proposed road and the amount awarded to each, by us, to-wit:

NAMES	Owner, Agent or Guardian	FRACTIONAL PART	Sec.	Twp.	R'nge	Acres Appropriated	Am't Claimed	Am't Awarded by Viewers	Commissioners Revision

Petitioner's Affidavit of Service of Notice

ALSO, upon said..... day of....., 19....., there was presented to said County Board, the affidavit of..... one of the petitioners aforesaid, setting forth that due notice of the..... of said proposed road, together with date of meeting of the Viewers, as per published notice of County Clerk, had been served upon each of the persons noted below, who, as Owners, Agents, or Guardians were all the persons through whose premises said road is proposed to be located, except those who have signed Relinquishment, to-wit:

Date When Notice Was Served	NAME OF PERSON	Owner, Agent or Guardian	FRACTIONAL PART	Sec.	Twp.	Range	REMARKS

Final Order of Board of County Commissioners

WHEREUPON, on the 22nd day of October....., 1954....., the following action thereon was had by said Board of County Commissioners, to-wit:

Upon due consideration, no legal objection having been offered against the establishment of said road, and believing the same to be of public utility, it is ORDERED: that the Viewers' Report of View and Report and Plat of Survey be adopted, and that said road be declared located and established as a public highway, in accordance therewith; full record thereof to be made in the County Road Record and Plat, as Road No....., and the Trustees of..... Township be notified to cause the same to be opened for public travel.

I CERTIFY, that the foregoing is a complete record of the location and establishment of said road No....., as required by law to be made, and that the same was recorded on the..... day of....., 19.....


.....
County Clerk.

WYANDOTTE COUNTY, KANSAS

Appointment
of
Viewers

WHEREUPON, said bond was approved by the Board, and it appearing to the satisfaction of the Board, that the law had been substantially complied with, it was ordered, that Joseph F. Reardon, Cordell D. Meeks and Kimball L. Backus be appointed viewers of the proposed road, and that they meet in conjunction with the County Surveyor, at the _____ of _____ in Wyandotte Township, on the _____ day of _____, 19____, and proceed to view and lay out said road, according to law, giving to all parties a hearing, and make due report of their proceedings to the County Board.

AFTERWARDS, TO-WIT: On the _____ day of _____, 19____, County Clerk, presented to said Board his certificate, under seal, setting forth, that pursuant to law he had caused public



notice of said proposed road to be published in _____ (a weekly newspaper, published in _____ Kansas,) for two consecutive weeks and that said notice was so published in said newspaper, on the _____ day of _____, 19____, the _____ day of _____, 19____, and the _____ day of _____, 19____, and also caused similar notices to be posted to public view upon the bulletin board in his office from _____, 19____, to _____, 19____, and similar notices to be publicly posted in the following places, to-wit:
from _____, 19____, _____, 19____, at _____ in _____ Township
from _____, 19____, _____, 19____, at _____ in _____ Township
from _____, 19____, _____, 19____, at _____ in _____ Township
and had also caused record of same to be made in the County Commissioner's

PROOF OF
PUBLIC
NOTICE

Record, Volume "_____" page "_____"


ALSO, upon said _____ day of _____, 19____, _____ County Surveyor presented to said County Board, his report of survey of said proposed road, plat and field notes, in words and figures as follows, to-wit:

County
Surveyor's
Report and
Field Notes

Pursuant to the order of the Board, I met with _____ and _____ viewers, at the _____ of _____ in _____ Township, on the _____ day of _____, 19____, and under the direction of said viewers, proceeded to survey said road as petitioned for, conspicuously marking the same throughout, and noting the courses and distances, and I do hereby certify that the following is a correct return of the survey of said road, and plat of the same, to-wit:

ROAD RECORD

RECORD OF THE TOWNSHIP BOARD



County
Surveyor's
Plat and
Field Notes

Field Notes

ALSO, upon said day of, 19....., said

and, Viewers, presented to said County Board their several reports, as follows, to-wit:

"Pursuant to Commissioners' Notice, we met at the of in

Township, on the day of, 19....., and taking to our assistance

and, as chain carriers, and as marker, proceeded

to view the route of the road petitioned for, which was surveyed under our direction by

County Surveyor, the field notes and plat of which survey are hereto attached and form part of this report, and after careful

deliberation we are of the opinion that said road is practicable, and of public utility, and recommend that it be granted, as

located and surveyed, and that it be established and opened feet wide."

Viewers' Report
of View and
Survey

WYANDOTTE COUNTY, KANSAS

Viewers' Report of Damages Claimed and Awarded

And further report that the following is a complete list of the names of all persons (Owners, Agents or Guardians) who filed claims with us for damages or compensation, (which said claims are herewith submitted), by reason of the location and establishment of said proposed road and the amount awarded to each, by us, to-wit:

NAMES	Owner, Agent or Guardian	FRACTIONAL PART	Sec.	Twp.	R'nge	Acres Appropriated	Am't Claimed	Am't Awarded by Viewers	Commissioners Revision

Petitioner's Affidavit of Service of Notice

ALSO, upon said.....day of....., 19....., there was presented to said County Board, the affidavit of.....one of the petitioners aforesaid, setting forth that due notice of the.....of said proposed road, together with date of meeting of the Viewers, as per published notice of County Clerk, had been served upon each of the persons noted below, who, as Owners, Agents, or Guardians were all the persons through whose premises said road is proposed to be located, except those who have signed Relinquishment, to-wit:

Date When Notice Was Served	NAME OF PERSON	Owner, Agent or Guardian	FRACTIONAL PART	Sec.	Twp.	Range	REMARKS

Final Order of Board of County Commissioners

WHEREUPON, on the 21st day of October, 1954, the following action thereon was had by said Board of County Commissioners, to-wit:

Upon due consideration, no legal objection having been offered against the establishment of said road, and believing the same to be of public utility, it is ORDERED: that the Viewers' Report of View and Report and Plat of Survey be adopted, and that said road be declared located and established as a public highway, in accordance therewith; full record thereof to be made in the County Road Record and Plat, as Road No....., and the Trustees of..... Township be notified to cause the same to be opened for public travel.

I CERTIFY, that the foregoing is a complete record of the location and establishment of said road No....., as required by law to be made, and that the same was recorded on the.....day of....., 19.....

.....
County Clerk.

ROAD RECORD

Road No.

BE IT REMEMBERED, That on the 19th day of November, 1954, a Road Petition signed by Melvin C. Odell and others, was presented to the Board of County Commissioners of Wyandotte County, Kansas, praying for Location of a certain road, described as follows, to wit:

Roads in Friendship Heights No. 4 as shown on the recorded plat, 8th Street; 8th Street Terrace and over Street. Also roads on Friendship Heights No. 5 as shown on the recorded plat: Forest; Locust; Oliver; 9th street Place and 10th Street: Also Friendship Heights no. 6 as shown on the recorded plat: Locust Street and 10th Street.

PETITION

SAID PETITION was accompanied with Bond, as required by law, signed by as principal, and and as sureties, in the penal sum of DOLLARS, (\$.....)

BOND

WE, The undersigned, owning land along the line of the road described in the accompanying petition, hereby relinquish all claim of damage that we might have, either as owner or agent, by reason of land to be appropriated as right of way for said road, and waive notice to land owners, provided by law, and donate the land for right of way for said road through the lands, a description of which is placed opposite our several names:

Relinquishment of Claim for Damages

NAMES	Owner or Agent	DESCRIPTION	S	T	R	Total Number of Acres in Description

I, one of the petitioners on the Petition herewith submitted, do hereby certify that all of the resident land owners owning land along the line of the road described therein have signed the within relinquishment except:


Signed: One of the Petitioners.

WYANDOTTE COUNTY, KANSAS

Appointment
of
Viewers

WHEREUPON, said bond was approved by the Board, and it appearing to the satisfaction of the Board, that the law had been substantially complied with, it was ordered, that Joseph F. Reardon, Cordell D. Meeks and Kimball L. Backus be appointed viewers of the proposed road, and that they meet in conjunction with the County Surveyor, at the _____ of _____ in Wyandotte Township, on the _____ day of _____, 19_____, and proceed to view and lay out said road, according to law, giving to all parties a hearing, and make due report of their proceedings to the County Board.

AFTERWARDS, TO-WIT: On the _____ day of _____, 19_____, County Clerk, presented to said Board his certificate, under seal, setting forth, that pursuant to law he had caused public



notice of said proposed road to be published in _____ (a weekly newspaper, published in _____ Kansas,) for two consecutive weeks and that said notice was so published in said newspaper, on the _____ day of _____, 19_____, the _____ day of _____, 19_____, and the _____ day of _____, 19_____, and also caused similar notices to be posted to public view upon the bulletin board in his office from _____ 19_____, to _____, 19_____, and similar notices to be publicly posted in the following places, to-wit:

from _____ 19_____, _____ 19_____, at _____ in _____ Township
from _____ 19_____, _____ 19_____, at _____ in _____ Township
from _____ 19_____, _____ 19_____, at _____ in _____ Township
and had also caused record of same to be made in the County Commissioner's

Record, Volume "_____" page "_____"

ALSO, upon said _____ day of _____, 19_____, _____ County Surveyor presented to said County Board, his report of survey of said proposed road, plat and field notes, in words and figures as follows, to-wit:


Pursuant to the order of the Board, I met with _____ and _____ viewers, at the _____ of _____ in _____ Township, on the _____ day of _____, 19_____, and under the direction of said viewers, proceeded to survey said road as petitioned for, conspicuously marking the same throughout, and noting the courses and distances, and I do hereby certify that the following is a correct return of the survey of said road, and plat of the same, to-wit:

PROOF OF
PUBLIC
NOTICE

County
Surveyor's
Report and
Field Notes

ROAD RECORD

GEORGE H. H. STONSON, MARYLAND



County
Surveyor's
Plat and
Field Notes

Field Notes

ALSO, upon said day of, 19....., said.....
 and, Viewers, presented to said County Board their several reports, as follows, to-wit:
 "Pursuant to Commissioners' Notice, we met at the..... of in.....
 Township, on the day of, 19....., and taking to our assistance.....
 and, as chain carriers, and as marker, proceeded
 to view the route of the road petitioned for, which was surveyed under our direction by.....
 County Surveyor, the field notes and plat of which survey are hereto attached and form part of this report, and after careful
 deliberation we are of the opinion that said road is practicable, and of public utility, and recommend that it be granted, as
 located and surveyed, and that it be established and opened..... feet wide."

Viewers' Report
of View and
Survey

WYANDOTTE COUNTY, KANSAS

Viewers' Report of Damages Claimed and Awarded

And further report that the following is a complete list of the names of all persons (Owners, Agents or Guardians) who filed claims with us for damages or compensation, (which said claims are herewith submitted), by reason of the location and establishment of said proposed road and the amount awarded to each, by us, to-wit:

NAMES	Owner, Agent or Guardian	FRACTIONAL PART	Sec.	Twp.	R'ng	Acres Appropriated	Am't Claimed	Am't Awarded by Viewers	Commissioners Revision

Petitioner's Affidavit of Service of Notice

ALSO, upon said..... day of....., 19....., there was presented to said County Board, the affidavit of..... one of the petitioners aforesaid, setting forth that due notice of the..... of said proposed road, together with date of meeting of the Viewers, as per published notice of County Clerk, had been served upon each of the persons noted below, who, as Owners, Agents, or Guardians were all the persons through whose premises said road is proposed to be located, except those who have signed Relinquishment, to-wit:

Date When Notice Was Served	NAME OF PERSON	Owner, Agent or Guardian	FRACTIONAL PART	Sec.	Twp.	Range	REMARKS

Final Order of Board of County Commissioners

WHEREUPON, on the 21st day of October....., 1954....., the following action thereon was had by said Board of County Commissioners, to-wit:

Upon due consideration, no legal objection having been offered against the establishment of said road, and believing the same to be of public utility, it is ORDERED: that the Viewers' Report of View and Report and Plat of Survey be adopted, and that said road be declared located and established as a public highway, in accordance therewith; full record thereof to be made in the County Road Record and Plat, as Road No....., and the Trustees of..... Township be notified to cause the same to be opened for public travel.

I CERTIFY, that the foregoing is a complete record of the location and establishment of said road No....., as required by law to be made, and that the same was recorded on the..... day of....., 19.....

.....
County Clerk.

ROAD RECORD

Road No.

BE IT REMEMBERED, That on the 6th day of June, 1955, a Road Petition signed by Charles Mahany and others, was presented to the Board of County Commissioners of Wyandotte County, Kansas, praying for Location..... of a certain road, described as follows, to-wit:

at the west line of Lot 8 in the subdivision of Studt's Estate in the N.E. 1/4 of Sec. 36, Twp. 10, Range 24, where said line intersects the S. line Yecker Ave., Thence E. 490, Thence N. 50, Thence W. 490, Thence S. 50, to beginning.
(To be known as Yecker Avenue)

PETITION

SAID PETITION was accompanied with Bond, as required by law, signed by..... as principal, and and as sureties, in the penal sum of..... DOLLARS, (\$.....)

BOND

WE, The undersigned, owning land along the line of the..... road described in the accompanying petition, hereby relinquish all claim of damage that we might have, either as owner or agent, by reason of land to be appropriated as right of way for said road, and waive notice to land owners, provided by law, and donate the land for right of way for said road through the lands, a description of which is placed opposite our several names:

Relinquishment of Claim for Damages

NAMES	Owner or Agent	DESCRIPTION	S	T	R	Total Number of Acres in Description

I, one of the petitioners on the Petition herewith submitted, do hereby certify that all of the resident land owners owning land along the line of the road described therein have signed the within relinquishment except:.....

Signed:.....
One of the Petitioners.

WYANDOTTE COUNTY, KANSAS

Appointment
of
Viewers

WHEREUPON, said bond was approved by the Board, and it appearing to the satisfaction of the Board, that the law had been substantially complied with, it was ordered, that Joseph F. Reardon, Kimball L. Backus and Cordell D. Meeks be appointed viewers of the proposed road, and that they meet in conjunction with the County Surveyor, at the _____ of _____ in Quindaro Township, on the 1st day of July, 19 55, and proceed to view and lay out said road, according to law, giving to all parties a hearing, and make due report of their proceedings to the County Board.

AFTERWARDS, TO-WIT: On the _____ day of _____, 19 _____, County Clerk, presented to said Board his certificate, under seal, setting forth, that pursuant to law he had caused public



notice of said proposed road to be published in _____ (a weekly newspaper, published in _____ Kansas,) for two consecutive weeks and that said notice was so published in said newspaper, on the 8th day of June, 19 55, the 15 day of June, 1955, and the _____ day of _____, 19 _____, and also caused similar notices to be posted to public view upon the bulletin board in his office from _____, 19 _____, to _____, 19 _____, and similar notices to be publicly posted in the following places, to-wit:
 from _____ 19 _____, _____ 19 _____, at _____ in _____ Township
 from _____ 19 _____, _____ 19 _____, at _____ in _____ Township
 from _____ 19 _____, _____ 19 _____, at _____ in _____ Township
 and had also caused record of same to be made in the County Commissioner's

PROOF OF
PUBLIC
NOTICE

Record, Volume " _____ " page " _____ "


ALSO, upon said _____ day of _____, 19 _____, _____ County Surveyor presented to said County Board, his report of survey of said proposed road, plat and field notes, in words and figures as follows, to-wit:

County
Surveyor's
Report and
Field Notes

Pursuant to the order of the Board, I met with _____ and _____ viewers, at the _____ of _____ in _____ Township, on the _____ day of _____, 19 _____, and under the direction of said viewers, proceeded to survey said road as petitioned for, conspicuously marking the same throughout, and noting the courses and distances, and I do hereby certify that the following is a correct return of the survey of said road, and plat of the same, to-wit:

ROAD RECORD

DEPARTMENT OF HIGHWAYS, KANSAS



County
Surveyor's
Plat and
Field Notes

Field Notes

ALSO, upon said day of, 19....., said

and, Viewers, presented to said County Board their several reports, as follows, to-wit:

"Pursuant to Commissioners' Notice, we met at the of in

Township, on the day of, 19....., and taking to our assistance

and, as chain carriers, and as marker, proceeded

to view the route of the road petitioned for, which was surveyed under our direction by

County Surveyor, the field notes and plat of which survey are hereto attached and form part of this report, and after careful

deliberation we are of the opinion that said road is practicable, and of public utility, and recommend that it be granted, as

located and surveyed, and that it be established and opened feet wide."

Viewers' Report
of View and
Survey

WYANDOTTE COUNTY, KANSAS

Viewers' Report of Damages Claimed and Awarded

And further report that the following is a complete list of the names of all persons (Owners, Agents or Guardians) who filed claims with us for damages or compensation, (which said claims are herewith submitted), by reason of the location and establishment of said proposed road and the amount awarded to each, by us, to-wit:

NAMES	Owner, Agent or Guardian	FRACTIONAL PART	Sec.	Twp.	R'nge	Acres Appropriated	Am't Claimed	Am't Awarded by Viewers	Commissioners Revision

Petitioner's Affidavit of Service of Notice

ALSO, upon said.....day of....., 19....., there was presented to said County Board, the affidavit of.....one of the petitioners aforesaid, setting forth that due notice of the.....of said proposed road, together with date of meeting of the Viewers, as per published notice of County Clerk, had been served upon each of the persons noted below, who, as Owners, Agents, or Guardians were all the persons through whose premises said road is proposed to be located, except those who have signed Relinquishment, to-wit:

Date When Notice Was Served	NAME OF PERSON	Owner, Agent or Guardian	FRACTIONAL PART	Sec.	Twp.	Range	REMARKS

Final Order of Board of County Commissioners

WHEREUPON, on the 6th.....day of.....June....., 1955....., the following action thereon was had by said Board of County Commissioners, to-wit:

Upon due consideration, no legal objection having been offered against the establishment of said road, and believing the same to be of public utility, it is ORDERED: that the Viewers' Report of View and Report and Plat of Survey be adopted, and that said road be declared located and established as a public highway, in accordance therewith; full record thereof to be made in the County Road Record and Plat, as Road No....., and the Trustees of..... Township be notified to cause the same to be opened for public travel.

I CERTIFY, that the foregoing is a complete record of the location and establishment of said road No....., as required by law to be made, and that the same was recorded on the.....day of....., 19.....


.....
County Clerk.

WYANDOTTE COUNTY, KANSAS

WHEREUPON, said bond was approved by the Board, and it appearing to the satisfaction of the Board, that the law had been substantially complied with, it was ordered, that Joseph F. Reardon, Cordell D. Meeks and Kimball L. Backus be appointed viewers of the proposed road, and that they meet in conjunction with the County Surveyor, at the _____ of _____ in Delaware Township, on the 7 day of January, 19 55, and proceed to view and lay out said road, according to law, giving to all parties a hearing, and make due report of their proceedings to the County Board.

Appointment
of
Viewers

AFTERWARDS, TO-WIT: On the _____ day of _____, 19 _____, County Clerk, presented to said Board his certificate, under seal, setting forth, that pursuant to law he had caused public



notice of said proposed road to be published in _____ (a weekly newspaper, published in _____ Kansas,) for two consecutive weeks and that said notice was so published in said newspaper, on the 24 day of December, 19 55, the 31 day of December, 19 55, and the _____ day of _____, 19 _____, and also caused similar notices to be posted to public view upon the bulletin board in his office from _____ 19 _____, to _____, 19 _____, and similar notices to be publicly posted in the following places, to-wit:

from _____ 19 _____, _____ 19 _____, at _____ in _____ Township
 from _____ 19 _____, _____ 19 _____, at _____ in _____ Township
 from _____ 19 _____, _____ 19 _____, at _____ in _____ Township
 and had also caused record of same to be made in the County Commissioner's

Record, Volume " _____ " page " _____ "

ALSO, upon said _____ day of _____, 19 _____, _____ County Surveyor presented to said County Board, his report of survey of said proposed road, plat and field notes, in words and figures as follows, to-wit:


Pursuant to the order of the Board, I met with _____ and _____ viewers, at the _____ of _____ in _____ Township, on the _____ day of _____, 19 _____, and under the direction of said viewers, proceeded to survey said road as petitioned for, conspicuously marking the same throughout, and noting the courses and distances, and I do hereby certify that the following is a correct return of the survey of said road, and plat of the same, to-wit:

PROOF OF
PUBLIC
NOTICE

County
Surveyor's
Report and
Field Notes

ROAD RECORD

LOCKPORT, MO. ATCHISON, KANSAS



County
Surveyor's
Plat and
Field Notes

Field Notes

ALSO, upon said day of, 19....., said.....
 and, Viewers, presented to said County Board their several reports, as follows, to-wit:
 "Pursuant to Commissioners' Notice, we met at the of in
 Township, on the day of, 19....., and taking to our assistance.....
 and, as chain carriers, and as marker, proceeded
 to view the route of the road petitioned for, which was surveyed under our direction by.....
 County Surveyor, the field notes and plat of which survey are hereto attached and form part of this report, and after careful
 deliberation we are of the opinion that said road is practicable, and of public utility, and recommend that it be granted, as
 located and surveyed, and that it be established and opened feet wide."

Viewers' Report
of View and
Survey

WYANDOTTE COUNTY, KANSAS

Viewers' Report of Damages Claimed and Awarded

And further report that the following is a complete list of the names of all persons (Owners, Agents or Guardians) who filed claims with us for damages or compensation, (which said claims are herewith submitted), by reason of the location and establishment of said proposed road and the amount awarded to each, by us, to-wit:

NAMES	Owner, Agent or Guardian	FRACTIONAL PART	Sec.	Twp.	R'nge	Acres Appropriated	Am't Claimed	Am't Awarded by Viewers	Commissioners Revision

Petitioner's Affidavit of Service of Notice

ALSO, upon said day of, 19....., there was presented to said County Board, the affidavit of one of the petitioners aforesaid, setting forth that due notice of the of said proposed road, together with date of meeting of the Viewers, as per published notice of County Clerk, had been served upon each of the persons noted below, who, as Owners, Agents, or Guardians were all the persons through whose premises said road is proposed to be located, except those who have signed Relinquishment, to-wit:

Date When Notice Was Served	NAME OF PERSON	Owner, Agent or Guardian	FRACTIONAL PART	Sec.	Twp.	Range	REMARKS

Final Order of Board of County Commissioners

WHEREUPON, on the 20 day of December, 19.55....., the following action thereon was had by said Board of County Commissioners, to-wit:

Upon due consideration, no legal objection having been offered against the establishment of said road, and believing the same to be of public utility, it is ORDERED: that the Viewers' Report of View and Report and Plat of Survey be adopted, and that said road be declared located and established as a public highway, in accordance therewith; full record thereof to be made in the County Road Record and Plat, as Road No....., and the Trustees of Township be notified to cause the same to be opened for public travel.

I CERTIFY, that the foregoing is a complete record of the location and establishment of said road No....., as required by law to be made, and that the same was recorded on the day of, 19.....


.....
County Clerk.

WYANDOTTE COUNTY, KANSAS

WHEREUPON, said bond was approved by the Board, and it appearing to the satisfaction of the Board, that the law had been substantially complied with, it was ordered, that Joseph F. Reardon, Cordell D. Meeks, and Kimball L. Backus be appointed viewers of the proposed road, and that they meet in conjunction with the County Surveyor, at the _____ of _____ in Wyandotte Township, on the 7 day of January, 1954, and proceed to view and lay out said road, according to law, giving to all parties a hearing, and make due report of their proceedings to the County Board.

Appointment of Viewers

AFTERWARDS, TO-WIT: On the _____ day of _____, 19____, County Clerk, presented to said Board his certificate, under seal, setting forth, that pursuant to law he had caused public



PROOF OF PUBLIC NOTICE

notice of said proposed road to be published in _____ (a weekly newspaper, published in _____ Kansas,) for two consecutive weeks and that said notice was so published in said newspaper, on the 24 day of December, 1954, the 31 day of December, 1954, and the _____ day of _____, 19____, and also caused similar notices to be posted to public view upon the bulletin board in his office from _____ 19____, to _____, 19____, and similar notices to be publicly posted in the following places, to-wit:

from _____ 19____, _____ 19____, at _____ in _____ Township
 from _____ 19____, _____ 19____, at _____ in _____ Township
 from _____ 19____, _____ 19____, at _____ in _____ Township

and had also caused record of same to be made in the County Commissioner's Record, Volume "_____" page "_____"


ALSO, upon said _____ day of _____, 19____, _____ County Surveyor presented to said County Board, his report of survey of said proposed road, plat and field notes, in words and figures as follows, to-wit:

County Surveyor's Report and Field Notes

Pursuant to the order of the Board, I met with _____ and _____ viewers, at the _____ of _____ in _____ Township, on the _____ day of _____, 19____, and under the direction of said viewers, proceeded to survey said road as petitioned for, conspicuously marking the same throughout, and noting the courses and distances, and I do hereby certify that the following is a correct return of the survey of said road, and plat of the same, to-wit:

ROAD RECORD

UNIVERSITY OF MICHIGAN LIBRARY



County
Surveyor's
Plat and
Field Notes

Field Notes

ALSO, upon said day of, 19....., said.....
 and, Viewers, presented to said County Board their several reports, as follows, to-wit:
 "Pursuant to Commissioners' Notice, we met at the..... of in.....
 Township, on the day of, 19....., and taking to our assistance.....
 and, as chain carriers, and as marker, proceeded
 to view the route of the road petitioned for, which was surveyed under our direction by.....
 County Surveyor, the field notes and plat of which survey are hereto attached and form part of this report, and after careful
 deliberation we are of the opinion that said road is practicable, and of public utility, and recommend that it be granted, as
 located and surveyed, and that it be established and opened..... feet wide."

Viewers' Report
of View and
Survey

WYANDOTTE COUNTY, KANSAS

Viewers' Report of Damages Claimed and Awarded

And further report that the following is a complete list of the names of all persons (Owners, Agents or Guardians) who filed claims with us for damages or compensation, (which said claims are herewith submitted), by reason of the location and establishment of said proposed road and the amount awarded to each, by us, to-wit:

NAMES	Owner, Agent or Guardian	FRACTIONAL PART	Sec.	Twp.	R'nge	Acres Appropriated	Am't Claimed	Am't Awarded by Viewers	Commissioners Revision

Petitioner's Affidavit of Service of Notice

ALSO, upon said..... day of....., 19....., there was presented to said County Board, the affidavit of..... one of the petitioners aforesaid, setting forth that due notice of the..... of said proposed road, together with date of meeting of the Viewers, as per published notice of County Clerk, had been served upon each of the persons noted below, who, as Owners, Agents, or Guardians were all the persons through whose premises said road is proposed to be located, except those who have signed Relinquishment, to-wit:

Date When Notice Was Served	NAME OF PERSON	Owner, Agent or Guardian	FRACTIONAL PART	Sec.	Twp.	Range	REMARKS

Final Order of Board of County Commissioners

WHEREUPON, on the.....20..... day of..... December....., 19.....54....., the following action thereon was had by said Board of County Commissioners, to-wit:

Upon due consideration, no legal objection having been offered against the establishment of said road, and believing the same to be of public utility, it is ORDERED: that the Viewers' Report of View and Report and Plat of Survey be adopted, and that said road be declared located and established as a public highway, in accordance therewith; full record thereof to be made in the County Road Record and Plat, as Road No....., and the Trustees of..... Township be notified to cause the same to be opened for public travel.

I CERTIFY, that the foregoing is a complete record of the location and establishment of said road No....., as required by law to be made, and that the same was recorded on the..... day of....., 19.....


.....
County Clerk.

WYANDOTTE COUNTY, KANSAS

Appointment
of
Viewers

WHEREUPON, said bond was approved by the Board, and it appearing to the satisfaction of the Board, that the law had been substantially complied with, it was ordered, that.....Joseph F. Reardon, Cordell D. Meeks..... and Kimball, L. Backus.....be appointed viewers of the proposed road, and that they meet in conjunction with the County Surveyor, at the.....of.....in Quindaro..... Township, on the.....7.....day of.....January....., 19 55., and proceed to view and lay out said road, according to law, giving to all parties a hearing, and make due report of their proceedings to the County Board.

AFTERWARDS, TO-WIT: On the.....day of....., 19....., County Clerk, presented to said Board his certificate, under seal, setting forth, that pursuant to law he had caused public



notice of said proposed road to be published in..... (a weekly newspaper, published in.....Kansas,) for two consecutive weeks and that said notice was so published in said newspaper, on the 24.....day of.....December....., 19 54, the 31.....day of.....December....., 19 54, and the.....day of....., 19....., and also caused similar notices to be posted to public view upon the bulletin board in his office from..... 19....., to....., 19....., and similar notices to be publicly posted in the following places, to-wit:
from..... 19....., 19....., at..... in..... Township
from..... 19....., 19....., at..... in..... Township
from..... 19....., 19....., at..... in..... Township
and had also caused record of same to be made in the County Commissioner's

PROOF OF
PUBLIC
NOTICE

Record, Volume "....." page "....."


ALSO, upon said..... day of....., 19....., County Surveyor presented to said County Board, his report of survey of said proposed road, plat and field notes, in words and figures as follows, to-wit:

County
Surveyor's
Report and
Field Notes

Pursuant to the order of the Board, I met with.....and..... viewers, at the.....of.....in..... Township, on the.....day of....., 19....., and under the direction of said viewers, proceeded to survey said road as petitioned for, conspicuously marking the same throughout, and noting the courses and distances, and I do hereby certify that the following is a correct return of the survey of said road, and plat of the same, to-wit:

ROAD RECORD

EXHIBIT 12 - BY ATCHISON KANSAS



County
Surveyor's
Plat and
Field Notes

Field Notes

ALSO, upon said day of, 19....., said.....
 and, Viewers, presented to said County Board their several reports, as follows, to-wit:
 "Pursuant to Commissioners' Notice, we met at the..... of..... in.....
 Township, on the day of, 19....., and taking to our assistance.....
 and....., as chain carriers, and..... as marker, proceeded
 to view the route of the road petitioned for, which was surveyed under our direction by.....
 County Surveyor, the field notes and plat of which survey are hereto attached and form part of this report, and after careful
 deliberation we are of the opinion that said road is practicable, and of public utility, and recommend that it be granted, as
 located and surveyed, and that it be established and opened..... feet wide."

Viewers' Report
of View and
Survey

WYANDOTTE COUNTY, KANSAS

Viewers' Report of Damages Claimed and Awarded

And further report that the following is a complete list of the names of all persons (Owners, Agents or Guardians) who filed claims with us for damages or compensation, (which said claims are herewith submitted), by reason of the location and establishment of said proposed road and the amount awarded to each, by us, to-wit:

NAMES	Owner, Agent or Guardian	FRACTIONAL PART	Sec.	Twp.	R'nge	Acres Appropriated	Am't Claimed	Am't Awarded by Viewers	Commissioners Revision

Petitioner's Affidavit of Service of Notice

ALSO, upon said..... day of....., 19....., there was presented to said County Board, the affidavit of.....one of the petitioners aforesaid, setting forth that due notice of the.....of said proposed road, together with date of meeting of the Viewers, as per published notice of County Clerk, had been served upon each of the persons noted below, who, as Owners, Agents, or Guardians were all the persons through whose premises said road is proposed to be located, except those who have signed Relinquishment, to-wit:

Date When Notice Was Served	NAME OF PERSON	Owner, Agent or Guardian	FRACTIONAL PART	Sec.	Twp.	Range	REMARKS

Final Order of Board of County Commissioners

WHEREUPON, on the 20..... day of..... December....., 19 54....., the following action thereon was had by said Board of County Commissioners, to-wit:

Upon due consideration, no legal objection having been offered against the establishment of said road, and believing the same to be of public utility, it is ORDERED: that the Viewers' Report of View and Report and Plat of Survey be adopted, and that said road be declared located and established as a public highway, in accordance therewith; full record thereof to be made in the County Road Record and Plat, as Road No....., and the Trustees of..... Township be notified to cause the same to be opened for public travel.

I CERTIFY, that the foregoing is a complete record of the location and establishment of said road No....., as required by law to be made, and that the same was recorded on the..... day of....., 19.....


.....
County Clerk.

WYANDOTTE COUNTY, KANSAS

Appointment
of
Viewers

WHEREUPON, said bond was approved by the Board, and it appearing to the satisfaction of the Board, that the law had been substantially complied with, it was ordered, that Joseph F. Reardon, Cordell D. Meeks and Kimball L. Backus be appointed viewers of the proposed road, and that they meet in conjunction with the County Surveyor, at the _____ of _____ in Wyandotte Township, on the 7 day of January, 1955, and proceed to view and lay out said road, according to law, giving to all parties a hearing, and make due report of their proceedings to the County Board.

AFTERWARDS, TO-WIT: On the _____ day of _____, 19____, _____ County Clerk, presented to said Board his certificate, under seal, setting forth, that pursuant to law he had caused public



PROOF OF
PUBLIC
NOTICE

notice of said proposed road to be published in _____ (a weekly newspaper, published in _____ Kansas,) for two consecutive weeks and that said notice was so published in said newspaper, on the 24 day of December, 1954, the 31 day of December, 1954, and the _____ day of _____, 19____, and also caused similar notices to be posted to public view upon the bulletin board in his office from _____ 19____, to _____, 19____, and similar notices to be publicly posted in the following places, to-wit:
 from _____ 19____, _____ 19____, at _____ in _____ Township
 from _____ 19____, _____ 19____, at _____ in _____ Township
 from _____ 19____, _____ 19____, at _____ in _____ Township
 and had also caused record of same to be made in the County Commissioner's

Record, Volume "_____" page "_____"


ALSO, upon said _____ day of _____, 19____, _____ County Surveyor presented to said County Board, his report of survey of said proposed road, plat and field notes, in words and figures as follows, to-wit:

County
Surveyor's
Report and
Field Notes

Pursuant to the order of the Board, I met with _____ and _____ viewers, at the _____ of _____ in _____ Township, on the _____ day of _____, 19____, and under the direction of said viewers, proceeded to survey said road as petitioned for, conspicuously marking the same throughout, and noting the courses and distances, and I do hereby certify that the following is a correct return of the survey of said road, and plat of the same, to-wit:

ROAD RECORD

FORM NO. 10 - ATOKAN, KANSAS



County
Surveyor's
Plat and
Field Notes

Field Notes

Viewers' Report
of View and
Survey

ALSO, upon said day of, 19....., said

and, Viewers, presented to said County Board their several reports, as follows, to-wit:

"Pursuant to Commissioners' Notice, we met at the of in Township, on the day of, 19....., and taking to our assistance..... and, as chain carriers, and as marker, proceeded to view the route of the road petitioned for, which was surveyed under our direction by County Surveyor, the field notes and plat of which survey are hereto attached and form part of this report, and after careful deliberation we are of the opinion that said road is practicable, and of public utility, and recommend that it be granted, as located and surveyed, and that it be established and opened..... feet wide."

WYANDOTTE COUNTY, KANSAS

Viewers' Report of Damages Claimed and Awarded

And further report that the following is a complete list of the names of all persons (Owners, Agents or Guardians) who filed claims with us for damages or compensation, (which said claims are herewith submitted), by reason of the location and establishment of said proposed road and the amount awarded to each, by us, to-wit:

NAMES	Owner, Agent or Guardian	FRACTIONAL PART	Sec.	Twp.	R'nge	Acres Appropriated	Am't Claimed	Am't Awarded by Viewers	Commissioners Revision

Petitioner's Affidavit of Service of Notice

ALSO, upon said..... day of....., 19....., there was presented to said County Board, the affidavit of..... one of the petitioners aforesaid, setting forth that due notice of the..... of said proposed road, together with date of meeting of the Viewers, as per published notice of County Clerk, had been served upon each of the persons noted below, who, as Owners, Agents, or Guardians were all the persons through whose premises said road is proposed to be located, except those who have signed Relinquishment, to-wit:

Date When Notice Was Served	NAME OF PERSON	Owner, Agent or Guardian	FRACTIONAL PART	Sec.	Twp.	Range	REMARKS

Final Order of Board of County Commissioners

WHEREUPON, on the 20..... day of..... December....., 19..54., the following action thereon was had by said Board of County Commissioners, to-wit:

Upon due consideration, no legal objection having been offered against the establishment of said road, and believing the same to be of public utility, it is ORDERED: that the Viewers' Report of View and Report and Plat of Survey be adopted, and that said road be declared located and established as a public highway, in accordance therewith; full record thereof to be made in the County Road Record and Plat, as Road No....., and the Trustees of..... Township be notified to cause the same to be opened for public travel.

I CERTIFY, that the foregoing is a complete record of the location and establishment of said road No....., as required by law to be made, and that the same was recorded on the..... day of....., 19.....

.....
County Clerk.

WYANDOTTE COUNTY, KANSAS

WHEREUPON, said bond was approved by the Board, and it appearing to the satisfaction of the Board, that the law had been substantially complied with, it was ordered, that **Joseph F. Reardon, Cordell D. Meeks** and **Kimball L. Backus** be appointed viewers of the proposed road, and that they meet in conjunction with the County Surveyor, at the _____ of _____ in **Shawnee** Township, on the **7** day of **January**, 1955, and proceed to view and lay out said road, according to law, giving to all parties a hearing, and make due report of their proceedings to the County Board.

Appointment
of
Viewers

AFTERWARDS, TO-WIT: On the _____ day of _____, 19____, County Clerk, presented to said Board his certificate, under seal, setting forth, that pursuant to law he had caused public



notice of said proposed road to be published in _____ (a weekly newspaper, published in _____ Kansas,) for two consecutive weeks and that said notice was so published in said newspaper, on the **24** day of **December**, 19**54**, the **31** day of **December**, 19**54**, and the _____ day of _____, 19____, and also caused similar notices to be posted to public view upon the bulletin board in his office from _____, 19____, to _____, 19____, and similar notices to be publicly posted in the following places, to-wit:
 from _____, 19____, _____, 19____, at _____ in _____ Township
 from _____, 19____, _____, 19____, at _____ in _____ Township
 from _____, 19____, _____, 19____, at _____ in _____ Township
 and had also caused record of same to be made in the County Commissioner's

PROOF OF
PUBLIC
NOTICE

Record, Volume "_____" page "_____"


ALSO, upon said _____ day of _____, 19____, _____ County Surveyor presented to said County Board, his report of survey of said proposed road, plat and field notes, in words and figures as follows, to-wit:

County
Surveyor's
Report and
Field Notes

Pursuant to the order of the Board, I met with _____ and _____ viewers, at the _____ of _____ in _____ Township, on the _____ day of _____, 19____, and under the direction of said viewers, proceeded to survey said road as petitioned for, conspicuously marking the same throughout, and noting the courses and distances, and I do hereby certify that the following is a correct return of the survey of said road, and plat of the same, to-wit:

ROAD RECORD

SCHEIDT & CO. ST. LOUIS, MO.



County
Surveyor's
Plat and
Field Notes

Field Notes

ALSO, upon said day of, 19....., said.....
 and, Viewers, presented to said County Board their several reports, as follows, to-wit:
 "Pursuant to Commissioners' Notice, we met at the..... of in.....
 Township, on the day of, 19....., and taking to our assistance.....
 and, as chain carriers, and as marker, proceeded
 to view the route of the road petitioned for, which was surveyed under our direction by.....
 County Surveyor, the field notes and plat of which survey are hereto attached and form part of this report, and after careful
 deliberation we are of the opinion that said road is practicable, and of public utility, and recommend that it be granted, as
 located and surveyed, and that it be established and opened..... feet wide."

Viewers' Report
of View and
Survey

WYANDOTTE COUNTY, KANSAS

Viewers' Report of Damages Claimed and Awarded

And further report that the following is a complete list of the names of all persons (Owners, Agents or Guardians) who filed claims with us for damages or compensation, (which said claims are herewith submitted), by reason of the location and establishment of said proposed road and the amount awarded to each, by us, to-wit:

NAMES	Owner, Agent or Guardian	FRACTIONAL PART	Sec.	Twp.	R'ng	Acres Appropriated	Am't Claimed	Am't Awarded by Viewers	Commissioners Revision

Petitioner's Affidavit of Service of Notice

ALSO, upon said.....day of....., 19....., there was presented to said County Board, the affidavit of.....one of the petitioners aforesaid, setting forth that due notice of the.....of said proposed road, together with date of meeting of the Viewers, as per published notice of County Clerk, had been served upon each of the persons noted below, who, as Owners, Agents, or Guardians were all the persons through whose premises said road is proposed to be located, except those who have signed Relinquishment, to-wit:

Date When Notice Was Served	NAME OF PERSON	Owner, Agent or Guardian	FRACTIONAL PART	Sec.	Twp.	Range	REMARKS

Final Order of Board of County Commissioners

WHEREUPON, on the 20.....day of December....., 19 54, the following action thereon was had by said Board of County Commissioners, to-wit:

Upon due consideration, no legal objection having been offered against the establishment of said road, and believing the same to be of public utility, it is ORDERED: that the Viewers' Report of View and Report and Plat of Survey be adopted, and that said road be declared located and established as a public highway, in accordance therewith; full record thereof to be made in the County Road Record and Plat, as Road No....., and the Trustees of.....Township be notified to cause the same to be opened for public travel.

I CERTIFY, that the foregoing is a complete record of the location and establishment of said road No....., as required by law to be made, and that the same was recorded on the.....day of....., 19.....


.....
County Clerk.

WYANDOTTE COUNTY, KANSAS

Appointment
of
Viewers

WHEREUPON, said bond was approved by the Board, and it appearing to the satisfaction of the Board, that the law had been substantially complied with, it was ordered, that Joseph F. Reardon, Cordell D. Meekks and Kimball L. Backus be appointed viewers of the proposed road, and that they meet in conjunction with the County Surveyor, at the _____ of _____ in Shawnee Township, on the 7 day of January, 1955, and proceed to view and lay out said road, according to law, giving to all parties a hearing, and make due report of their proceedings to the County Board.

AFTERWARDS, TO-WIT: On the _____ day of _____, 19____, County Clerk, presented to said Board his certificate, under seal, setting forth, that pursuant to law he had caused public



notice of said proposed road to be published in _____ (a weekly newspaper, published in _____ Kansas,) for two consecutive weeks and that said notice was so published in said newspaper, on the 24 day of December, 1954, the 31 day of December, 1954, and the _____ day of _____, 19____, and also caused similar notices to be posted to public view upon the bulletin board in his office from _____ 19____, to _____, 19____, and similar notices to be publicly posted in the following places, to-wit:
 from _____ 19____, _____ 19____, at _____ in _____ Township
 from _____ 19____, _____ 19____, at _____ in _____ Township
 from _____ 19____, _____ 19____, at _____ in _____ Township
 and had also caused record of same to be made in the County Commissioner's

PROOF OF
PUBLIC
NOTICE

Record, Volume "_____" page "_____"


ALSO, upon said _____ day of _____, 19____, _____ County Surveyor presented to said County Board, his report of survey of said proposed road, plat and field notes, in words and figures as follows, to-wit:

County
Surveyor's
Report and
Field Notes

Pursuant to the order of the Board, I met with _____ and _____ viewers, at the _____ of _____ in _____ Township, on the _____ day of _____, 19____, and under the direction of said viewers, proceeded to survey said road as petitioned for, conspicuously marking the same throughout, and noting the courses and distances, and I do hereby certify that the following is a correct return of the survey of said road, and plat of the same, to-wit:

ROAD RECORD

LICKWOOD CO. MO. STATION AREA



County
Surveyor's
Plat and
Field Notes

Field Notes

ALSO, upon said day of, 19....., said.....
 and, Viewers, presented to said County Board their several reports, as follows, to-wit:
 "Pursuant to Commissioners' Notice, we met at the of in
 Township, on the day of, 19....., and taking to our assistance.....
 and, as chain carriers, and as marker, proceeded
 to view the route of the road petitioned for, which was surveyed under our direction by.....
 County Surveyor, the field notes and plat of which survey are hereto attached and form part of this report, and after careful
 deliberation we are of the opinion that said road is practicable, and of public utility, and recommend that it be granted, as
 located and surveyed, and that it be established and opened feet wide."

Viewers' Report
of View and
Survey

WYANDOTTE COUNTY, KANSAS

Viewers' Report of Damages Claimed and Awarded

And further report that the following is a complete list of the names of all persons (Owners, Agents or Guardians) who filed claims with us for damages or compensation, (which said claims are herewith submitted), by reason of the location and establishment of said proposed road and the amount awarded to each, by us, to-wit:

NAMES	Owner, Agent or Guardian	FRACTIONAL PART	Sec.	Twp.	R'nge	Acres Appropriated	Am't Claimed	Am't Awarded by Viewers	Commissioners Revision

Petitioner's Affidavit of Service of Notice

ALSO, upon said day of, 19....., there was presented to said County Board, the affidavit of one of the petitioners aforesaid, setting forth that due notice of the of said proposed road, together with date of meeting of the Viewers, as per published notice of County Clerk, had been served upon each of the persons noted below, who, as Owners, Agents, or Guardians were all the persons through whose premises said road is proposed to be located, except those who have signed Relinquishment, to-wit:

Date When Notice Was Served	NAME OF PERSON	Owner, Agent or Guardian	FRACTIONAL PART	Sec.	Twp.	Range	REMARKS

Final Order of Board of County Commissioners

WHEREUPON, on the 20 day of December, 1954, the following action thereon was had by said Board of County Commissioners, to-wit:

Upon due consideration, no legal objection having been offered against the establishment of said road, and believing the same to be of public utility, it is ORDERED: that the Viewers' Report of View and Report and Plat of Survey be adopted, and that said road be declared located and established as a public highway, in accordance therewith; full record thereof to be made in the County Road Record and Plat, as Road No....., and the Trustees of Township be notified to cause the same to be opened for public travel.

I CERTIFY, that the foregoing is a complete record of the location and establishment of said road No....., as required by law to be made, and that the same was recorded on the day of, 19.....

.....
County Clerk.

ROAD RECORD

Road No.

BE IT REMEMBERED, That on the 4th day of April, 1955, a Road Petition signed by Walter W. Rabon and others, was presented to the Board of County Commissioners of Wyandotte County, Kansas, praying for location of a certain road, described as follows, to wit:

PETITION

Begining at a point 264, North and 1099, West of the Southwest Corner of the Northeast ¼ of Section 36-10-24; Thence North 759, more or less, to North line of Lot 9 in Studt's Subdivision, thence West 50. Thence South 759, more or less, thence East 50, to begining. 44th St. YEACKER AVE. Begining at a point 403, North of the intersection of the North line of North line of Georgia Ave. and the East line of 44th street, thence East 150, Thence North 50, thence West 150, thence South 50, to begining.

SAID PETITION was accompanied with Bond, as required by law, signed by as principal, and as sureties, in the penal sum of DOLLARS, (\$.....)

BOND

WE, The undersigned, owning land along the line of the road described in the accompanying petition, hereby relinquish all claim of damage that we might have, either as owner or agent, by reason of land to be appropriated as right of way for said road, and waive notice to land owners, provided by law, and donate the land for right of way for said road through the lands, a description of which is placed opposite our several names:

Relinquishment of Claim for Damages

NAMES	Owner or Agent	DESCRIPTION	S	T	R	Total Number of Acres in Description

I, one of the petitioners on the Petition herewith submitted, do hereby certify that all of the resident land owners owning land along the line of the road described therein have signed the within relinquishment except:

Signed:
One of the Petitioners.

WYANDOTTE COUNTY, KANSAS

Appointment
of
Viewers

WHEREUPON, said bond was approved by the Board, and it appearing to the satisfaction of the Board, that the law had been substantially complied with, it was ordered, that Joseph F. Reardon, Cordell D. Meeks and Kimball L. Backus be appointed viewers of the proposed road, and that they meet in conjunction with the County Surveyor, at the _____ of _____ in Quindaro Township, on the 29 day of April, 1955, and proceed to view and lay out said road, according to law, giving to all parties a hearing, and make due report of their proceedings to the County Board.

AFTERWARDS, TO-WIT: On the _____ day of _____, 19____, County Clerk, presented to said Board his certificate, under seal, setting forth, that pursuant to law he had caused public



notice of said proposed road to be published in _____ (a weekly newspaper, published in _____ Kansas,) for two consecutive weeks and that said notice was so published in said newspaper, on the 7 day of April, 1955, the 14 day of April, 1955, and the _____ day of _____, 19____, and also caused similar notices to be posted to public view upon the bulletin board in his office from _____, 19____, to _____, 19____, and similar notices to be publicly posted in the following places, to-wit:
from _____, 19____, _____, 19____, at _____ in _____ Township
from _____, 19____, _____, 19____, at _____ in _____ Township
from _____, 19____, _____, 19____, at _____ in _____ Township
and had also caused record of same to be made in the County Commissioner's

PROOF OF
PUBLIC
NOTICE

Record, Volume "_____" page "_____"


ALSO, upon said _____ day of _____, 19____, _____ County Surveyor presented to said County Board, his report of survey of said proposed road, plat and field notes, in words and figures as follows, to-wit:

County
Surveyor's
Report and
Field Notes

Pursuant to the order of the Board, I met with _____ and _____ viewers, at the _____ of _____ in _____ Township, on the _____ day of _____, 19____, and under the direction of said viewers, proceeded to survey said road as petitioned for, conspicuously marking the same throughout, and noting the courses and distances, and I do hereby certify that the following is a correct return of the survey of said road, and plat of the same, to-wit:

ROAD RECORD

DEPARTMENT OF HIGHWAYS



County
Surveyor's
Plat and
Field Notes

Field Notes

ALSO, upon said day of, 19....., said

and, Viewers, presented to said County Board their several reports, as follows, to-wit:

"Pursuant to Commissioners' Notice, we met at the of in

Township, on the day of, 19....., and taking to our assistance.....

and, as chain carriers, and as marker, proceeded

to view the route of the road petitioned for, which was surveyed under our direction by

County Surveyor, the field notes and plat of which survey are hereto attached and form part of this report, and after careful

deliberation we are of the opinion that said road is practicable, and of public utility, and recommend that it be granted, as

located and surveyed, and that it be established and opened feet wide."

Viewers' Report
of View and
Survey

WYANDOTTE COUNTY, KANSAS

Viewers' Report of Damages Claimed and Awarded

And further report that the following is a complete list of the names of all persons (Owners, Agents or Guardians) who filed claims with us for damages or compensation, (which said claims are herewith submitted), by reason of the location and establishment of said proposed road and the amount awarded to each, by us, to-wit:

NAMES	Owner, Agent or Guardian	FRACTIONAL PART	Sec.	Twp.	R'nge	Acres Appropriated	Am't Claimed	Am't Awarded by Viewers	Commissioners Revision

Petitioner's Affidavit of Service of Notice

ALSO, upon said day of, 19....., there was presented to said County Board, the affidavit of one of the petitioners aforesaid, setting forth that due notice of the of said proposed road, together with date of meeting of the Viewers, as per published notice of County Clerk, had been served upon each of the persons noted below, who, as Owners, Agents, or Guardians were all the persons through whose premises said road is proposed to be located, except those who have signed Relinquishment, to-wit:

Date When Notice Was Served	NAME OF PERSON	Owner, Agent or Guardian	FRACTIONAL PART	Sec.	Twp.	Range	REMARKS

Final Order of Board of County Commissioners

WHEREUPON, on the 4 day of April, 1955, the following action thereon was had by said Board of County Commissioners, to-wit:

Upon due consideration, no legal objection having been offered against the establishment of said road, and believing the same to be of public utility, it is ORDERED: that the Viewers' Report of View and Report and Plat of Survey be adopted, and that said road be declared located and established as a public highway, in accordance therewith; full record thereof to be made in the County Road Record and Plat, as Road No....., and the Trustees of..... Township be notified to cause the same to be opened for public travel.

I CERTIFY, that the foregoing is a complete record of the location and establishment of said road No....., as required by law to be made, and that the same was recorded on the day of, 19.....


.....
County Clerk.

WYANDOTTE COUNTY, KANSAS

Appointment
of
Viewers

WHEREUPON, said bond was approved by the Board, and it appearing to the satisfaction of the Board, that the law had been substantially complied with, it was ordered, that Joseph F. Reardon, Cordell D. Meeks and Kimball L. Backus be appointed viewers of the proposed road, and that they meet in conjunction with the County Surveyor, at the _____ of _____ in Quindaro Township, on the 12 day of August, 1955, and proceed to view and lay out said road, according to law, giving to all parties a hearing, and make due report of their proceedings to the County Board.

AFTERWARDS, TO-WIT: On the _____ day of _____, 19____, County Clerk, presented to said Board his certificate, under seal, setting forth, that pursuant to law he had caused public



notice of said proposed road to be published in _____ (a weekly newspaper, published in _____ Kansas,) for two consecutive weeks and that said notice was so published in said newspaper, on the 21 day of July, 1955, the 26 day of July, 1955, and the _____ day of _____, 19____, and also caused similar notices to be posted to public view upon the bulletin board in his office from _____, 19____, to _____, 19____, and similar notices to be publicly posted in the following places, to-wit:
from _____, 19____, _____, 19____, at _____ in _____ Township
from _____, 19____, _____, 19____, at _____ in _____ Township
from _____, 19____, _____, 19____, at _____ in _____ Township
and had also caused record of same to be made in the County Commissioner's

PROOF OF
PUBLIC
NOTICE

Record, Volume " _____ " page " _____ "


ALSO, upon said _____ day of _____, 19____, _____ County Surveyor presented to said County Board, his report of survey of said proposed road, plat and field notes, in words and figures as follows, to-wit:

County
Surveyor's
Report and
Field Notes

Pursuant to the order of the Board, I met with _____ and _____ viewers, at the _____ of _____ in _____ Township, on the _____ day of _____, 19____, and under the direction of said viewers, proceeded to survey said road as petitioned for, conspicuously marking the same throughout, and noting the courses and distances, and I do hereby certify that the following is a correct return of the survey of said road, and plat of the same, to-wit:

ROAD RECORD

FORM 12, N.C. HIGHWAY DEPARTMENT



County
Surveyor's
Plat and
Field Notes

Field Notes

ALSO, upon said day of, 19....., said.....
 and, Viewers, presented to said County Board their several reports, as follows, to-wit:
 "Pursuant to Commissioners' Notice, we met at the..... of..... in.....
 Township, on the day of, 19....., and taking to our assistance.....
 and....., as chain carriers, and..... as marker, proceeded
 to view the route of the road petitioned for, which was surveyed under our direction by.....
 County Surveyor, the field notes and plat of which survey are hereto attached and form part of this report, and after careful
 deliberation we are of the opinion that said road is practicable, and of public utility, and recommend that it be granted, as
 located and surveyed, and that it be established and opened..... feet wide."

Viewers' Report
of View and
Survey

WYANDOTTE COUNTY, KANSAS

Viewers' Report of Damages Claimed and Awarded

And further report that the following is a complete list of the names of all persons (Owners, Agents or Guardians) who filed claims with us for damages or compensation, (which said claims are herewith submitted), by reason of the location and establishment of said proposed road and the amount awarded to each, by us, to-wit:

NAMES	Owner, Agent or Guardian	FRACTIONAL PART	Sec.	Twp.	R'nge	Acres Appropriated	Am't Claimed	Am't Awarded by Viewers	Commissioners Revision

Petitioner's Affidavit of Service of Notice

ALSO, upon said.....day of....., 19....., there was presented to said County Board, the affidavit of.....one of the petitioners aforesaid, setting forth that due notice of the.....of said proposed road, together with date of meeting of the Viewers, as per published notice of County Clerk, had been served upon each of the persons noted below, who, as Owners, Agents, or Guardians were all the persons through whose premises said road is proposed to be located, except those who have signed Relinquishment, to-wit:

Date When Notice Was Served	NAME OF PERSON	Owner, Agent or Guardian	FRACTIONAL PART	Sec.	Twp.	Range	REMARKS

Final Order of Board of County Commissioners

WHEREUPON, on the 14 day of July, 1955, the following action thereon was had by said Board of County Commissioners, to-wit:

Upon due consideration, no legal objection having been offered against the establishment of said road, and believing the same to be of public utility, it is ORDERED: that the Viewers' Report of View and Report and Plat of Survey be adopted, and that said road be declared located and established as a public highway, in accordance therewith; full record thereof to be made in the County Road Record and Plat, as Road No....., and the Trustees of..... Township be notified to cause the same to be opened for public travel.

I CERTIFY, that the foregoing is a complete record of the location and establishment of said road No....., as required by law to be made, and that the same was recorded on the.....day of....., 19.....

.....
County Clerk.

WYANDOTTE COUNTY, KANSAS

Appointment of Viewers

WHEREUPON, said bond was approved by the Board, and it appearing to the satisfaction of the Board, that the law had been substantially complied with, it was ordered, that Joseph F. Reardon, Cordell D. Meeks and Kimball L. Backus be appointed viewers of the proposed road, and that they meet in conjunction with the County Surveyor, at the ... of ... in Wyandotte Township, on the 7 day of September, 1955, and proceed to view and lay out said road, according to law, giving to all parties a hearing, and make due report of their proceedings to the County Board.

AFTERWARDS, TO-WIT: On the ... day of ..., 19... County Clerk, presented to said Board his certificate, under seal, setting forth, that pursuant to law he had caused public



notice of said proposed road to be published in ... (a weekly newspaper, published in ... Kansas,) for two consecutive weeks and that said notice was so published in said newspaper, on the 11 day of August, 1955, the 18 day of August, 1955, and the ... day of ..., 19..., and also caused similar notices to be posted to public view upon the bulletin board in his office from 19... to ..., 19..., and similar notices to be publicly posted in the following places, to-wit:

from 19... 19... at ... in ... Township from 19... 19... at ... in ... Township from 19... 19... at ... in ... Township and had also caused record of same to be made in the County Commissioner's

Record, Volume "..." page "..."

ALSO, upon said ... day of ..., 19..., County Surveyor presented to said County Board, his report of survey of said proposed road, plat and field notes, in words and figures as follows, to-wit:


Pursuant to the order of the Board, I met with ... and ... viewers, at the ... of ... in ... Township, on the ... day of ..., 19..., and under the direction of said viewers, proceeded to survey said road as petitioned for, conspicuously marking the same throughout, and noting the courses and distances, and I do hereby certify that the following is a correct return of the survey of said road, and plat of the same, to-wit:

PROOF OF PUBLIC NOTICE

County Surveyor's Report and Field Notes

ROAD RECORD

LOCKPORT, N.Y. STENOGRAPH SYSTEM



County
Surveyor's
Plat and
Field Notes

Field Notes

ALSO, upon said day of, 19....., said

and, Viewers, presented to said County Board their several reports, as follows, to-wit:

"Pursuant to Commissioners' Notice, we met at the of in

Township, on the day of, 19....., and taking to our assistance

and, as chain carriers, and as marker, proceeded

to view the route of the road petitioned for, which was surveyed under our direction by

County Surveyor, the field notes and plat of which survey are hereto attached and form part of this report, and after careful

deliberation we are of the opinion that said road is practicable, and of public utility, and recommend that it be granted, as

located and surveyed, and that it be established and opened feet wide."

Viewers' Report
of View and
Survey

WYANDOTTE COUNTY, KANSAS

Viewers' Report of Damages Claimed and Awarded

And further report that the following is a complete list of the names of all persons (Owners, Agents or Guardians) who filed claims with us for damages or compensation, (which said claims are herewith submitted), by reason of the location and establishment of said proposed road and the amount awarded to each, by us, to-wit:

NAMES	Owner, Agent or Guardian	FRACTIONAL PART	Sec.	Twp.	R'nge	Acres Appropriated	Am't Claimed	Am't Awarded by Viewers	Commissioners Revision

Petitioner's Affidavit of Service of Notice

ALSO, upon said.....day of....., 19....., there was presented to said County Board, the affidavit of.....one of the petitioners aforesaid, setting forth that due notice of the.....of said proposed road, together with date of meeting of the Viewers, as per published notice of County Clerk, had been served upon each of the persons noted below, who, as Owners, Agents, or Guardians were all the persons through whose premises said road is proposed to be located, except those who have signed Relinquishment, to-wit:

Date When Notice Was Served	NAME OF PERSON	Owner, Agent or Guardian	FRACTIONAL PART	Sec.	Twp.	Range	REMARKS

Final Order of Board of County Commissioners

WHEREUPON, on the 8 day of August, 19 55, the following action thereon was had by said Board of County Commissioners, to-wit:

Upon due consideration, no legal objection having been offered against the establishment of said road, and believing the same to be of public utility, it is ORDERED: that the Viewers' Report of View and Report and Plat of Survey be adopted, and that said road be declared located and established as a public highway, in accordance therewith; full record thereof to be made in the County Road Record and Plat, as Road No....., and the Trustees of..... Township be notified to cause the same to be opened for public travel.

I CERTIFY, that the foregoing is a complete record of the location and establishment of said road No....., as required by law to be made, and that the same was recorded on the..... day of....., 19.....

.....
County Clerk.

ROAD RECORD

Road No.

BE IT REMEMBERED, That on the 3 day of NOV., 1955, a Road Petition signed by Lacy R. Moon and others, was presented to the Board of County Commissioners of Wyandotte County, Kansas, praying for location of a certain road, described as follows, to-wit:

Beginning at 62nd and street, Webster Ave., and Kimball Ave, in Lacy Moon Addition, Sec. 34-10-24.

PETITION

SAID PETITION was accompanied with Bond, as required by law, signed by as principal, and as sureties, in the penal sum of DOLLARS, (\$.....)

BOND

WE, The undersigned, owning land along the line of the road described in the accompanying petition, hereby relinquish all claim of damage that we might have, either as owner or agent, by reason of land to be appropriated as right of way for said road, and waive notice to land owners, provided by law, and donate the land for right of way for said road through the lands, a description of which is placed opposite our several names:

Relinquishment
of Claim
for Damages

NAMES	Owner or Agent	DESCRIPTION	S	T	R	Total Number of Acres in Description

I, one of the petitioners on the Petition herewith submitted, do hereby certify that all of the resident land owners owning land along the line of the road described therein have signed the within relinquishment except:

Signed:
One of the Petitioners.

WYANDOTTE COUNTY, KANSAS

Appointment
of
Viewers

WHEREUPON, said bond was approved by the Board, and it appearing to the satisfaction of the Board, that the law had been substantially complied with, it was ordered, that Joseph F. Reardon, Cordell D. Meeks and Kimball L. Backus be appointed viewers of the proposed road, and that they meet in conjunction with the County Surveyor, at the _____ of _____ in Quindaro Township, on the 2 day of December, 1955, and proceed to view and lay out said road, according to law, giving to all parties a hearing, and make due report of their proceedings to the County Board.

AFTERWARDS, TO-WIT: On the _____ day of _____, 19____, County Clerk, presented to said Board his certificate, under seal, setting forth, that pursuant to law he had caused public



notice of said proposed road to be published in _____ (a weekly newspaper, published in _____ Kansas,) for two consecutive weeks and that said notice was so published in said newspaper, on the _____ day of _____, 19____, the _____ day of _____, 19____, and the _____ day of _____, 19____, and also caused similar notices to be posted to public view upon the bulletin board in his office from _____ 19____, to _____ 19____, and similar notices to be publicly posted in the following places, to-wit:
 from _____ 19____, _____ 19____, at _____ in _____ Township
 from _____ 19____, _____ 19____, at _____ in _____ Township
 from _____ 19____, _____ 19____, at _____ in _____ Township
 and had also caused record of same to be made in the County Commissioner's

PROOF OF
PUBLIC
NOTICE

Record, Volume " _____ " page " _____ "


ALSO, upon said _____ day of _____, 19____, _____ County Surveyor presented to said County Board, his report of survey of said proposed road, plat and field notes, in words and figures as follows, to-wit:

County
Surveyor's
Report and
Field Notes

Pursuant to the order of the Board, I met with _____ and _____ viewers, at the _____ of _____ in _____ Township, on the _____ day of _____, 19____, and under the direction of said viewers, proceeded to survey said road as petitioned for, conspicuously marking the same throughout, and noting the courses and distances, and I do hereby certify that the following is a correct return of the survey of said road, and plat of the same, to-wit:

ROAD RECORD

STANDARD PLAT, INC. ATCHISON, KANSAS



County
Surveyor's
Plat and
Field Notes

Field Notes

ALSO, upon said day of, 19....., said.....
 and, Viewers, presented to said County Board their several reports, as follows, to-wit:
 "Pursuant to Commissioners' Notice, we met at the of in
 Township, on the day of, 19....., and taking to our assistance.....
 and, as chain carriers, and as marker, proceeded
 to view the route of the road petitioned for, which was surveyed under our direction by.....
 County Surveyor, the field notes and plat of which survey are hereto attached and form part of this report, and after careful
 deliberation we are of the opinion that said road is practicable, and of public utility, and recommend that it be granted, as
 located and surveyed, and that it be established and opened..... feet wide."

Viewers' Report
of View and
Survey

WYANDOTTE COUNTY, KANSAS

Viewers' Report of Damages Claimed and Awarded

And further report that the following is a complete list of the names of all persons (Owners, Agents or Guardians) who filed claims with us for damages or compensation, (which said claims are herewith submitted), by reason of the location and establishment of said proposed road and the amount awarded to each, by us, to-wit:

NAMES	Owner, Agent or Guardian	FRACTIONAL PART	Sec.	Twp.	R'nge	Acres Appropriated	Am't Claimed	Am't Awarded by Viewers	Commissioners Revision

Petitioner's Affidavit of Service of Notice

ALSO, upon said..... day of....., 19....., there was presented to said County Board, the affidavit of..... one of the petitioners aforesaid, setting forth that due notice of the..... of said proposed road, together with date of meeting of the Viewers, as per published notice of County Clerk, had been served upon each of the persons noted below, who, as Owners, Agents, or Guardians were all the persons through whose premises said road is proposed to be located, except those who have signed Relinquishment, to-wit:

Date When Notice Was Served	NAME OF PERSON	Owner, Agent or Guardian	FRACTIONAL PART	Sec.	Twp.	Range	REMARKS

Final Order of Board of County Commissioners

WHEREUPON, on the 3 day of November, 1955, the following action thereon was had by said Board of County Commissioners, to-wit:

Upon due consideration, no legal objection having been offered against the establishment of said road, and believing the same to be of public utility, it is ORDERED: that the Viewers' Report of View and Report and Plat of Survey be adopted, and that said road be declared located and established as a public highway, in accordance therewith; full record thereof to be made in the County Road Record and Plat, as Road No....., and the Trustees of..... Township be notified to cause the same to be opened for public travel.

I CERTIFY, that the foregoing is a complete record of the location and establishment of said road No....., as required by law to be made, and that the same was recorded on the..... day of....., 19.....

.....
County Clerk.

ROAD RECORD

LICENSED TO BE ATCHIN KANSAS

Road No.

BE IT REMEMBERED, That on the 7 day of November, 19⁵⁵, a Road Petition signed by George Armstead and others, was presented to the Board of County Commissioners of Wyandotte County, Kansas, praying for location of a certain road, described as follows, to wit:

Begining at 89th street as shown on the plat of Armstead's Place
in N. W. $\frac{1}{4}$ of Sec. 31-10-24.

PETITION

SAID PETITION was accompanied with Bond, as required by law, signed by as principal, and and as sureties, in the penal sum of DOLLARS, (\$.....)

BOND

WE, The undersigned, owning land along the line of the road described in the accompanying petition, hereby relinquish all claim of damage that we might have, either as owner or agent, by reason of land to be appropriated as right of way for said road, and waive notice to land owners, provided by law, and donate the land for right of way for said road through the lands, a description of which is placed opposite our several names:

Relinquishment
of Claim
for Damages

NAMES	Owner or Agent	DESCRIPTION	S	T	R	Total Number of Acres in Description

I, one of the petitioners on the Petition herewith submitted, do hereby certify that all of the resident land owners owning land along the line of the road described therein have signed the within relinquishment except:

Signed:
One of the Petitioners.


WYANDOTTE COUNTY, KANSAS

Appointment
of
Viewers

WHEREUPON, said bond was approved by the Board, and it appearing to the satisfaction of the Board, that the law had been substantially complied with, it was ordered, that Joseph F. Reardon, Cordell D. Meeks and Kimball L. Backus be appointed viewers of the proposed road, and that they meet in conjunction with the County Surveyor, at the _____ of _____ in Quindaro Township, on the 2nd day of December, 19 55, and proceed to view and lay out said road, according to law, giving to all parties a hearing, and make due report of their proceedings to the County Board.

PROOF OF
PUBLIC
NOTICE

AFTERWARDS, TO-WIT: On the _____ day of _____, 19_____, _____ County Clerk, presented to said Board his certificate, under seal, setting forth, that pursuant to law he had caused public



notice of said proposed road to be published in _____ (a weekly newspaper, published in _____ Kansas,) for two consecutive weeks and that said notice was so published in said newspaper, on the _____ day of _____, 19_____, the _____ day of _____, 19_____, and the _____ day of _____, 19_____, and also caused similar notices to be posted to public view upon the bulletin board in his office from _____ 19_____, to _____ 19_____, and similar notices to be publicly posted in the following places, to-wit:
 from _____ 19_____, _____ 19_____, at _____ in _____ Township
 from _____ 19_____, _____ 19_____, at _____ in _____ Township
 from _____ 19_____, _____ 19_____, at _____ in _____ Township
 and had also caused record of same to be made in the County Commissioner's

Record, Volume "_____" page "_____"


County
Surveyor's
Report and
Field Notes

ALSO, upon said _____ day of _____, 19_____, _____ County Surveyor presented to said County Board, his report of survey of said proposed road, plat and field notes, in words and figures as follows, to-wit:

Pursuant to the order of the Board, I met with _____ and _____ viewers, at the _____ of _____ in _____ Township, on the _____ day of _____, 19_____, and under the direction of said viewers, proceeded to survey said road as petitioned for, conspicuously marking the same throughout, and noting the courses and distances, and I do hereby certify that the following is a correct return of the survey of said road, and plat of the same, to-wit:

ROAD RECORD

LOCKWOOD CO. NO. 470-518 KANSAS



County
Surveyor's
Plat and
Field Notes

Field Notes

ALSO, upon said day of, 19....., said

and, Viewers, presented to said County Board their several reports, as follows, to-wit:

"Pursuant to Commissioners' Notice, we met at the of in

Township, on the day of, 19....., and taking to our assistance

and, as chain carriers, and as marker, proceeded

to view the route of the road petitioned for, which was surveyed under our direction by

County Surveyor, the field notes and plat of which survey are hereto attached and form part of this report, and after careful

deliberation we are of the opinion that said road is practicable, and of public utility, and recommend that it be granted, as

located and surveyed, and that it be established and opened feet wide."

Viewers' Report
of View and
Survey

WYANDOTTE COUNTY, KANSAS

Viewers' Report of Damages Claimed and Awarded

And further report that the following is a complete list of the names of all persons (Owners, Agents or Guardians) who filed claims with us for damages or compensation, (which said claims are herewith submitted), by reason of the location and establishment of said proposed road and the amount awarded to each, by us, to-wit:

NAMES	Owner, Agent or Guardian	FRACTIONAL PART	Sec.	Twp.	R'nge	Acres Appropriated	Am't Claimed	Am't Awarded by Viewers	Commissioners Revision

Petitioner's Affidavit of Service of Notice

ALSO, upon said..... day of....., 19....., there was presented to said County Board, the affidavit of..... one of the petitioners aforesaid, setting forth that due notice of the..... of said proposed road, together with date of meeting of the Viewers, as per published notice of County Clerk, had been served upon each of the persons noted below, who, as Owners, Agents, or Guardians were all the persons through whose premises said road is proposed to be located, except those who have signed Relinquishment, to-wit:

Date When Notice Was Served	NAME OF PERSON	Owner, Agent or Guardian	FRACTIONAL PART	Sec.	Twp.	Range	REMARKS

Final Order of Board of County Commissioners

WHEREUPON, on the 7 day of November, 19 55, the following action thereon was had by said Board of County Commissioners, to-wit:

Upon due consideration, no legal objection having been offered against the establishment of said road, and believing the same to be of public utility, it is ORDERED: that the Viewers' Report of View and Report and Plat of Survey be adopted, and that said road be declared located and established as a public highway, in accordance therewith; full record thereof to be made in the County Road Record and Plat, as Road No....., and the Trustees of..... Township be notified to cause the same to be opened for public travel.

I CERTIFY, that the foregoing is a complete record of the location and establishment of said road No....., as required by law to be made, and that the same was recorded on the..... day of....., 19.....

.....
County Clerk.

WYANDOTTE COUNTY, KANSAS

Appointment of Viewers

WHEREUPON, said bond was approved by the Board, and it appearing to the satisfaction of the Board, that the law had been substantially complied with, it was ordered, that Joseph F. Reardon, Cordell D. Meeks and Kimball L. Backus be appointed viewers of the proposed road, and that they meet in conjunction with the County Surveyor, at the ... of ... in Wyandotte Township, on the 4 day of May, 19 56, and proceed to view and lay out said road, according to law, giving to all parties a hearing, and make due report of their proceedings to the County Board.

AFTERWARDS, TO-WIT: On the ... day of ..., 19 ..., County Clerk, presented to said Board his certificate, under seal, setting forth, that pursuant to law he had caused public



PROOF OF PUBLIC NOTICE

notice of said proposed road to be published in ... (a weekly newspaper, published in ... Kansas,) for two consecutive weeks and that said notice was so published in said newspaper, on the 12 day of April, 19 56, the 19 day of April, 19 56, and the ... day of ..., 19 ..., and also caused similar notices to be posted to public view upon the bulletin board in his office from 19 ..., to ..., 19 ..., and similar notices to be publicly posted in the following places, to-wit: from 19 ..., 19 ..., at ... in ... Township from 19 ..., 19 ..., at ... in ... Township from 19 ..., 19 ..., at ... in ... Township and had also caused record of same to be made in the County Commissioner's

Record, Volume "..." page "..."


ALSO, upon said ... day of ..., 19 ..., County Surveyor presented to said County Board, his report of survey of said proposed road, plat and field notes, in words and figures as follows, to-wit:

County Surveyor's Report and Field Notes

Pursuant to the order of the Board, I met with ... and ... viewers, at the ... of ... in ... Township, on the ... day of ..., 19 ..., and under the direction of said viewers, proceeded to survey said road as petitioned for, conspicuously marking the same throughout, and noting the courses and distances, and I do hereby certify that the following is a correct return of the survey of said road, and plat of the same, to-wit:

ROAD RECORD

DEPARTMENT OF THE STATE



County
Surveyor's
Plat and
Field Notes

Field Notes

ALSO, upon said..... day of....., 19....., said.....
 and....., Viewers, presented to said County Board their several reports, as follows, to-wit:
 "Pursuant to Commissioners' Notice, we met at the..... of..... in.....
 Township, on the..... day of....., 19....., and taking to our assistance.....
 and....., as chain carriers, and..... as marker, proceeded
 to view the route of the road petitioned for, which was surveyed under our direction by.....
 County Surveyor, the field notes and plat of which survey are hereto attached and form part of this report, and after careful
 deliberation we are of the opinion that said road is practicable, and of public utility, and recommend that it be granted, as
 located and surveyed, and that it be established and opened..... feet wide."

Viewers' Report
of View and
Survey

WYANDOTTE COUNTY, KANSAS

Viewers' Report of Damages Claimed and Awarded

And further report that the following is a complete list of the names of all persons (Owners, Agents or Guardians) who filed claims with us for damages or compensation, (which said claims are herewith submitted), by reason of the location and establishment of said proposed road and the amount awarded to each, by us, to-wit:

NAMES	Owner, Agent or Guardian	FRACTIONAL PART	Sec.	Twp.	R'nge	Acres Appropriated	Am't Claimed	Am't Awarded by Viewers	Commissioners Revision

Petitioner's Affidavit of Service of Notice

ALSO, upon said.....day of....., 19....., there was presented to said County Board, the affidavit of.....one of the petitioners aforesaid, setting forth that due notice of the.....of said proposed road, together with date of meeting of the Viewers, as per published notice of County Clerk, had been served upon each of the persons noted below, who, as Owners, Agents, or Guardians were all the persons through whose premises said road is proposed to be located, except those who have signed Relinquishment, to-wit:

Date When Notice Was Served	NAME OF PERSON	Owner, Agent or Guardian	FRACTIONAL PART	Sec.	Twp.	Range	REMARKS

Final Order of Board of County Commissioners

WHEREUPON, on the 5th day of April....., 1956, the following action thereon was had by said Board of County Commissioners, to-wit:

Upon due consideration, no legal objection having been offered against the establishment of said road, and believing the same to be of public utility, it is ORDERED: that the Viewers' Report of View and Report and Plat of Survey be adopted, and that said road be declared located and established as a public highway, in accordance therewith; full record thereof to be made in the County Road Record and Plat, as Road No....., and the Trustees of.....Township be notified to cause the same to be opened for public travel.

I CERTIFY, that the foregoing is a complete record of the location and establishment of said road No....., as required by law to be made, and that the same was recorded on the.....day of....., 19.....


.....
County Clerk.

WYANDOTTE COUNTY, KANSAS

WHEREUPON, said bond was approved by the Board, and it appearing to the satisfaction of the Board, that the law had been substantially complied with, it was ordered, that Joseph F. Reardon, Cordell D Meeks and Kimball L. Backus be appointed viewers of the proposed road, and that they meet in conjunction with the County Surveyor, at the _____ of _____ in Quindaro Township, on the 1st day of June, 19 56, and proceed to view and lay out said road, according to law, giving to all parties a hearing, and make due report of their proceedings to the County Board.

Appointment of Viewers

AFTERWARDS, TO-WIT: On the _____ day of _____, 19_____, County Clerk, presented to said Board his certificate, under seal, setting forth, that pursuant to law he had caused public



notice of said proposed road to be published in _____ (a weekly newspaper, published in _____ Kansas,) for two consecutive weeks and that said notice was so published in said newspaper, on the _____ day of _____, 19_____, the _____ day of _____, 19_____, and the _____ day of _____, 19_____, and also caused similar notices to be posted to public view upon the bulletin board in his office from _____, 19_____, to _____, 19_____, and similar notices to be publicly posted in the following places, to-wit:
 from _____, 19_____, _____, 19_____, at _____ in _____ Township
 from _____, 19_____, _____, 19_____, at _____ in _____ Township
 from _____, 19_____, _____, 19_____, at _____ in _____ Township
 and had also caused record of same to be made in the County Commissioner's

PROOF OF PUBLIC NOTICE

Record, Volume " _____ " page " _____ "


ALSO, upon said _____ day of _____, 19_____, _____ County Surveyor presented to said County Board, his report of survey of said proposed road, plat and field notes, in words and figures as follows, to-wit:

County Surveyor's Report and Field Notes

Pursuant to the order of the Board, I met with _____ and _____ viewers, at the _____ of _____ in _____ Township, on the _____ day of _____, 19_____, and under the direction of said viewers, proceeded to survey said road as petitioned for, conspicuously marking the same throughout, and noting the courses and distances, and I do hereby certify that the following is a correct return of the survey of said road, and plat of the same, to-wit:

ROAD RECORD

SCHEIDT & CO. ST. LOUIS, MO.



County
Surveyor's
Plat and
Field Notes

Field Notes

ALSO, upon said day of, 19....., said.....
 and, Viewers, presented to said County Board their several reports, as follows, to-wit:
 "Pursuant to Commissioners' Notice, we met at the of in
 Township, on the day of, 19....., and taking to our assistance.....
 and, as chain carriers, and as marker, proceeded
 to view the route of the road petitioned for, which was surveyed under our direction by
 County Surveyor, the field notes and plat of which survey are hereto attached and form part of this report, and after careful
 deliberation we are of the opinion that said road is practicable, and of public utility, and recommend that it be granted, as
 located and surveyed, and that it be established and opened feet wide."

Viewers' Report
of View and
Survey

WYANDOTTE COUNTY, KANSAS

Viewers' Report of Damages Claimed and Awarded

And further report that the following is a complete list of the names of all persons (Owners, Agents or Guardians) who filed claims with us for damages or compensation, (which said claims are herewith submitted), by reason of the location and establishment of said proposed road and the amount awarded to each, by us, to-wit:

NAMES	Owner, Agent or Guardian	FRACTIONAL PART	Sec.	Twp.	R'nge	Acres Appropriated	Am't Claimed	Am't Awarded by Viewers	Commissioners Revision

Petitioner's Affidavit of Service of Notice

ALSO, upon said.....day of....., 19....., there was presented to said County Board, the affidavit of.....one of the petitioners aforesaid, setting forth that due notice of the.....of said proposed road, together with date of meeting of the Viewers, as per published notice of County Clerk, had been served upon each of the persons noted below, who, as Owners, Agents, or Guardians were all the persons through whose premises said road is proposed to be located, except those who have signed Relinquishment, to-wit:

Date When Notice Was Served	NAME OF PERSON	Owner, Agent or Guardian	FRACTIONAL PART	Sec.	Twp.	Range	REMARKS

Final Order of Board of County Commissioners

WHEREUPON, on the 7 day of May, 1956, the following action thereon was had by said Board of County Commissioners, to-wit:

Upon due consideration, no legal objection having been offered against the establishment of said road, and believing the same to be of public utility, it is ORDERED: that the Viewers' Report of View and Report and Plat of Survey be adopted, and that said road be declared located and established as a public highway, in accordance therewith; full record thereof to be made in the County Road Record and Plat, as Road No....., and the Trustees of..... Township be notified to cause the same to be opened for public travel.

I CERTIFY, that the foregoing is a complete record of the location and establishment of said road No....., as required by law to be made, and that the same was recorded on the.....day of....., 19.....

.....
County Clerk.


WYANDOTTE COUNTY, KANSAS

Appointment
of
Viewers

WHEREUPON, said bond was approved by the Board, and it appearing to the satisfaction of the Board, that the law had been substantially complied with, it was ordered, that Courtney A. Robinson, Joseph F. Reardon and Cordell D. Meeks be appointed viewers of the proposed road, and that they meet in conjunction with the County Surveyor, at the _____ of _____ in Wyandotte Township, on the 19th day of July, 19 57, and proceed to view and lay out said road, according to law, giving to all parties a hearing, and make due report of their proceedings to the County Board.

PROOF OF
PUBLIC
NOTICE

AFTERWARDS, TO-WIT: On the _____ day of _____, 19____, County Clerk, presented to said Board his certificate, under seal, setting forth, that pursuant to law he had caused public notice of said proposed road to be published in _____



(a weekly newspaper, published in _____ Kansas,) for two consecutive weeks and that said notice was so published in said newspaper, on the 27th day of June, 19 57, the 4th day of July, 19 57, and the _____ day of _____, 19____, and also caused similar notices to be posted to public view upon the bulletin board in his office from _____, 19____, to _____, 19____, and similar notices to be publicly posted in the following places, to-wit:

from _____ 19____, _____ 19____, at _____ in _____ Township
from _____ 19____, _____ 19____, at _____ in _____ Township
from _____ 19____, _____ 19____, at _____ in _____ Township
and had also caused record of same to be made in the County Commissioner's

Record, Volume "_____" page "_____"


County
Surveyor's
Report and
Field Notes

ALSO, upon said _____ day of _____, 19____, _____ County Surveyor presented to said County Board, his report of survey of said proposed road, plat and field notes, in words and figures as follows, to-wit:

Pursuant to the order of the Board, I met with _____ and _____ viewers, at the _____ of _____ in _____ Township, on the _____ day of _____, 19____, and under the direction of said viewers, proceeded to survey said road as petitioned for, conspicuously marking the same throughout, and noting the courses and distances, and I do hereby certify that the following is a correct return of the survey of said road, and plat of the same, to-wit:

ROAD RECORD

LICHTENHEIM CO. INC. STENSON, KANSAS



County
Surveyor's
Plat and
Field Notes

Field Notes

ALSO, upon said 20th day of June, 1957, said _____
 and _____, Viewers, presented to said County Board their several reports, as follows, to-wit:
 "Pursuant to Commissioners' Notice, we met at the _____ of _____ in _____
 Township, on the _____ day of _____, 19____, and taking to our assistance _____
 and _____, as chain carriers, and _____ as marker, proceeded
 to view the route of the road petitioned for, which was surveyed under our direction by _____
 County Surveyor, the field notes and plat of which survey are hereto attached and form part of this report, and after careful
 deliberation we are of the opinion that said road is practicable, and of public utility, and recommend that it be granted, as
 located and surveyed, and that it be established and opened _____ feet wide."

Viewers' Report
of View and
Survey

WYANDOTTE COUNTY, KANSAS

Viewers' Report of Damages Claimed and Awarded

And further report that the following is a complete list of the names of all persons (Owners, Agents or Guardians) who filed claims with us for damages or compensation, (which said claims are herewith submitted), by reason of the location and establishment of said proposed road and the amount awarded to each, by us, to-wit:

NAMES	Owner, Agent or Guardian	FRACTIONAL PART	Sec.	Twp.	R'nge	Acres Appropriated	Am't Claimed	Am't Awarded by Viewers	Commissioners Revision

Petitioner's Affidavit of Service of Notice

ALSO, upon said.....day of....., 19....., there was presented to said County Board, the affidavit of.....one of the petitioners aforesaid, setting forth that due notice of the.....of said proposed road, together with date of meeting of the Viewers, as per published notice of County Clerk, had been served upon each of the persons noted below, who, as Owners, Agents, or Guardians were all the persons through whose premises said road is proposed to be located, except those who have signed Relinquishment, to-wit:

Date When Notice Was Served	NAME OF PERSON	Owner, Agent or Guardian	FRACTIONAL PART	Sec.	Twp.	Range	REMARKS

Final Order of Board of County Commissioners

WHEREUPON, on the 20th.....day of.....June....., 19-57...., the following action thereon was had by said Board of County Commissioners, to-wit:

Upon due consideration, no legal objection having been offered against the establishment of said road, and believing the same to be of public utility, it is ORDERED: that the Viewers' Report of View and Report and Plat of Survey be adopted, and that said road be declared located and established as a public highway, in accordance therewith; full record thereof to be made in the County Road Record and Plat, as Road No....., and the Trustees of.....Township be notified to cause the same to be opened for public travel.

I CERTIFY, that the foregoing is a complete record of the location and establishment of said road No....., as required by law to be made, and that the same was recorded on the.....day of....., 19.....

.....
County Clerk.

ROAD RECORD

Road No. _____
BE IT REMEMBERED, That on the 14 *day of* January *, 19* 57 *, a Road Petition signed by*
 Scott Stanley *and* _____ *others, was presented to the Board of County Commissioners of*
 Wyandotte County, Kansas, *praying for* vacation *of a certain road, described as follows, to wit:*

PETITION

FARROW AVE. *Begining at a point 349.8, west and 360.0, north of the southeast*
corner of Section 27, Township 10, Range 24 in Wyandotte County, Kansas
thence west on a line parallel to the south line of said Section 27, a distance
of 359.15, thence on a curve to the right, said curve having a radius of
100.0, a distance of 35.34, thence on a curve to the left, said curve having
a radius of 100.0, a distance of 35.34, thence west 381.49, to the east of
61st street as now traveled.

59th TERRACE
Begining at a point 100, north of a point 374.8, west and 30.0, north
of the southeast corner of Section 27-10-24 in Wyandotte County, Kansas, *thence north*
thence north and parallel to the east line of said section a distance of
232.0, feet.

SAID PETITION was accompanied with Bond, as required by law, signed by _____
as principal, and _____ *and* _____ *as sureties, in the*
penal sum of _____ *DOLLARS, (\$* _____ *)*

BOND

WE, The undersigned, owning land along the line of the _____ *road described in the accompanying*
petition, hereby relinquish all claim of damage that we might have, either as owner or agent, by reason of land to be appropri-
ated as right of way for said road, and waive notice to land owners, provided by law, and donate the land for right of way
for said road through the lands, a description of which is placed opposite our several names:

Relinquishment
of Claim
for Damages

NAMES	Owner or Agent	DESCRIPTION	S	T	R	Total Number of Acres in Description

I, _____ one of the petitioners on the Petition herewith
submitted, do hereby certify that all of the resident land owners owning land along the line of the road described therein
have signed the within relinquishment except: _____


Signed: _____ *One of the Petitioners.*

WYANDOTTE COUNTY, KANSAS

Appointment
of
Viewers

WHEREUPON, said bond was approved by the Board, and it appearing to the satisfaction of the Board, that the law had been substantially complied with, it was ordered, that Joseph F. Reardon, Cordell D. Meeks and Courtney A. Robertson be appointed viewers of the proposed road, and that they meet in conjunction with the County Surveyor, at the _____ of _____ in Quindaro Township, on the 8 day of February, 19 57., and proceed to view and lay out said road, according to law, giving to all parties a hearing, and make due report of their proceedings to the County Board.

AFTERWARDS, TO-WIT: On the _____ day of _____, 19_____, County Clerk, presented to said Board his certificate, under seal, setting forth, that pursuant to law he had caused public



notice of said proposed road to be published in _____ (a weekly newspaper, published in _____ Kansas,) for two consecutive weeks and that said notice was so published in said newspaper, on the _____ day of _____, 19_____, the _____ day of _____, 19_____, and the _____ day of _____, 19_____, and also caused similar notices to be posted to public view upon the bulletin board in his office from _____, 19_____, to _____, 19_____, and similar notices to be publicly posted in the following places, to-wit:
from _____, 19_____, _____, 19_____, at _____ in _____ Township
from _____, 19_____, _____, 19_____, at _____ in _____ Township
from _____, 19_____, _____, 19_____, at _____ in _____ Township
and had also caused record of same to be made in the County Commissioner's

PROOF OF
PUBLIC
NOTICE

Record, Volume " _____ " page " _____ "


ALSO, upon said _____ day of _____, 19_____, _____ County Surveyor presented to said County Board, his report of survey of said proposed road, plat and field notes, in words and figures as follows, to-wit:

County
Surveyor's
Report and
Field Notes

Pursuant to the order of the Board, I met with _____ and _____ viewers, at the _____ of _____ in _____ Township, on the _____ day of _____, 19_____, and under the direction of said viewers, proceeded to survey said road as petitioned for, conspicuously marking the same throughout, and noting the courses and distances, and I do hereby certify that the following is a correct return of the survey of said road, and plat of the same, to-wit:

ROAD RECORD

DEWEED CO. INC. ATCHISON KANSAS



County
Surveyor's
Plat and
Field Notes

Field Notes

ALSO, upon said day of, 19....., said

and, Viewers, presented to said County Board their several reports, as follows, to-wit:

"Pursuant to Commissioners' Notice, we met at the of in Quindaro

Township, on the day of, 19....., and taking to our assistance

and, as chain carriers, and as marker, proceeded

to view the route of the road petitioned for, which was surveyed under our direction by Robert L. Buford

County Surveyor, the field notes and plat of which survey are hereto attached and form part of this report, and after careful

deliberation we are of the opinion that said road is practicable, and of public utility, and recommend that it be granted, as

located and surveyed, and that it be established and ~~opened~~ vacated feet wide."

Viewers' Report
of View and
Survey

WYANDOTTE COUNTY, KANSAS

Viewers' Report of Damages Claimed and Awarded

And further report that the following is a complete list of the names of all persons (Owners, Agents or Guardians) who filed claims with us for damages or compensation, (which said claims are herewith submitted), by reason of the location and establishment of said proposed road and the amount awarded to each, by us, to-wit:

NAMES	Owner, Agent or Guardian	FRACTIONAL PART	Sec.	Twp.	R'age	Acres Appropriated	Am't Claimed	Am't Awarded by Viewers	Commissioners Revision

Petitioner's Affidavit of Service of Notice

ALSO, upon said.....day of....., 19....., there was presented to said County Board, the affidavit of.....one of the petitioners aforesaid, setting forth that due notice of the.....of said proposed road, together with date of meeting of the Viewers, as per published notice of County Clerk, had been served upon each of the persons noted below, who, as Owners, Agents, or Guardians were all the persons through whose premises said road is proposed to be located, except those who have signed Relinquishment, to-wit:

Date When Notice Was Served	NAME OF PERSON	Owner, Agent or Guardian	FRACTIONAL PART	Sec.	Twp.	Range	REMARKS

Final Order of Board of County Commissioners

WHEREUPON, on the.....8.....day of.....February....., 19.57...., the following action thereon was had by said Board of County Commissioners, to-wit:

Upon due consideration, no legal objection having been offered against the establishment of said road, and believing the same to be of public utility, it is ORDERED: that the Viewers' Report of View and Report and Plat of Survey be adopted, and that said road be declared located and established as a public highway, in accordance therewith; full record thereof to be made in the County Road Record and Plat, as Road No....., and the Trustees of.....Township be notified to cause the same to be opened for public travel.

I CERTIFY, that the foregoing is a complete record of the location and establishment of said road No....., as required by law to be made, and that the same was recorded on the.....day of....., 19.....


.....
County Clerk.

WYANDOTTE COUNTY, KANSAS

Appointment
of
Viewers

WHEREUPON, said bond was approved by the Board, and it appearing to the satisfaction of the Board, that the law had been substantially complied with, it was ordered, that Joseph F. Reardon, Cordell D. Meeks and Courtney Robertson be appointed viewers of the proposed road, and that they meet in conjunction with the County Surveyor, at the _____ of _____ in Quindaro Township, on the 12th day of July, 19 57, and proceed to view and lay out said road, according to law, giving to all parties a hearing, and make due report of their proceedings to the County Board.

AFTERWARDS, TO-WIT: On the _____ day of _____, 19 _____, County Clerk, presented to said Board his certificate, under seal, setting forth, that pursuant to law he had caused public



notice of said proposed road to be published in _____ (a weekly newspaper, published in _____ Kansas,) for two consecutive weeks and that said notice was so published in said newspaper, on the _____ day of _____, 19 _____, the _____ day of _____, 19 _____, and the _____ day of _____, 19 _____, and also caused similar notices to be posted to public view upon the bulletin board in his office from _____ 19 _____, to _____ 19 _____, and similar notices to be publicly posted in the following places, to-wit:
 from _____ 19 _____, _____ 19 _____, at _____ in _____ Township
 from _____ 19 _____, _____ 19 _____, at _____ in _____ Township
 from _____ 19 _____, _____ 19 _____, at _____ in _____ Township
 and had also caused record of same to be made in the County Commissioner's

PROOF OF
PUBLIC
NOTICE

Record, Volume " _____ " page " _____ "

ALSO, upon said _____ day of July, 19 57, Robert L. Buford County Surveyor presented to said County Board, his report of survey of said proposed road, plat and field notes, in words and figures as follows, to-wit:


County
Surveyor's
Report and
Field Notes

Pursuant to the order of the Board, I met with Joseph F. Reardon, Cordell D. Meeks and Courney Robertson viewers, at the _____ of _____ in Quindaro Township, on the 12th day of July, 19 57, and under the direction of said viewers, proceeded to survey said road as petitioned for, conspicuously marking the same throughout, and noting the courses and distances, and I do hereby certify that the following is a correct return of the survey of said road, and plat of the same, to-wit:

85th Street Place and Glenwood Park, North

ROAD RECORD

LEWIS & CLARK COUNTY, MISSOURI



County
Surveyor's
Plat and
Field Notes

Field Notes

ALSO, upon said day of July , 1957, said Joseph F. Reardon, Cordell
 and Meeks, Robertson Viewers, presented to said County Board their several reports, as follows, to-wit:
 "Pursuant to Commissioners' Notice, we met at the Beginning of said road in Quindaro
 Township, on the 12th day of July , 19 57, and taking to our assistance none
 and none , as chain carriers, and none as marker, proceeded
 to view the route of the road petitioned for, which was surveyed under our direction by Robert L. Buford
 County Surveyor, the field notes and plat of which survey are hereto attached and form part of this report, and after careful
 deliberation we are of the opinion that said road is practicable, and of public utility, and recommend that it be granted, as
 located and surveyed, and that it be established and opened feet wide."

Viewers' Report
of View and
Survey

WYANDOTTE COUNTY, KANSAS

Viewers' Report of Damages Claimed and Awarded

And further report that the following is a complete list of the names of all persons (Owners, Agents or Guardians) who filed claims with us for damages or compensation, (which said claims are herewith submitted), by reason of the location and establishment of said proposed road and the amount awarded to each, by us, to-wit:

NAMES	Owner, Agent or Guardian	FRACTIONAL PART	Sec.	Twp.	R'ng	Acres Appropriated	Am't Claimed	Am't Awarded by Viewers	Commissioners Revision

Petitioner's Affidavit of Service of Notice

ALSO, upon said.....day of....., 19....., there was presented to said County Board, the affidavit of.....one of the petitioners aforesaid, setting forth that due notice of the.....of said proposed road, together with date of meeting of the Viewers, as per published notice of County Clerk, had been served upon each of the persons noted below, who, as Owners, Agents, or Guardians were all the persons through whose premises said road is proposed to be located, except those who have signed Relinquishment, to-wit:

Date When Notice Was Served	NAME OF PERSON	Owner, Agent or Guardian	FRACTIONAL PART	Sec.	Twp.	Range	REMARKS

Final Order of Board of County Commissioners

WHEREUPON, on the.....day of.....July....., 19..57.., the following action thereon was had by said Board of County Commissioners, to-wit:

Upon due consideration, no legal objection having been offered against the establishment of said road, and believing the same to be of public utility, it is ORDERED: that the Viewers' Report of View and Report and Plat of Survey be adopted, and that said road be declared located and established as a public highway, in accordance therewith; full record thereof to be made in the County Road Record and Plat, as Road No....., and the Trustees of.....Quindaro.....Township be notified to cause the same to be opened for public travel.

I CERTIFY, that the foregoing is a complete record of the location and establishment of said road No....., as required by law to be made, and that the same was recorded on the.....12th day of.....July....., 19..57..

.....
County Clerk.

ROAD RECORD

LEONARD CO. INC. ATCHISON KANSAS

Road No. _____
BE IT REMEMBERED, That on the 24 day of *January*, 19*57*, a Road Petition signed by
W. L. Miller and _____ others, was presented to the Board of County Commissioners of
 Wyandotte County, Kansas, praying for _____ location _____ of a certain road, described as follows, to-wit:

PETITION

66th st. Terrace from Parallel to Waverly, Greenly Ave. from 67th
 St. to 66th St. Terrace, and Waverly from 67th St. to the east boundary
 of subdivision. Above described streets being as platted in "Idyllwld",
 in subdivision in Wyandotte County, Kansas.

SAID PETITION was accompanied with Bond, as required by law, signed by _____
 as principal, and _____ and _____ as sureties, in the
 penal sum of _____ DOLLARS, (\$ _____)

BOND

*WE, The undersigned, owning land along the line of the _____ road described in the accompanying
 petition, hereby relinquish all claim of damage that we might have, either as owner or agent, by reason of land to be appropri-
 ated as right of way for said road, and waive notice to land owners, provided by law, and donate the land for right of way
 for said road through the lands, a description of which is placed opposite our several names:*

Relinquishment
 of Claim
 for Damages

NAMES	Owner or Agent	DESCRIPTION	S	T	R	Total Number of Acres in Description

I, _____ one of the petitioners on the Petition herewith
 submitted, do hereby certify that all of the resident land owners owning land along the line of the road described therein
 have signed the within relinquishment except: _____

Signed: _____
 One of the Petitioners.

WYANDOTTE COUNTY, KANSAS

Appointment
of
Viewers

WHEREUPON, said bond was approved by the Board, and it appearing to the satisfaction of the Board, that the law had been substantially complied with, it was ordered, that Joseph F. Reardon, Cordell D. Meeks and Courtney A. Robertson be appointed viewers of the proposed road, and that they meet in conjunction with the County Surveyor, at the _____ of _____ in Quindaro Township, on the 1st day of March, 1957, and proceed to view and lay out said road, according to law, giving to all parties a hearing, and make due report of their proceedings to the County Board.

AFTERWARDS, TO-WIT: On the _____ day of _____, 19_____, _____ County Clerk, presented to said Board his certificate, under seal, setting forth, that pursuant to law he had caused public



PROOF OF
PUBLIC
NOTICE

notice of said proposed road to be published in _____ (a weekly newspaper, published in _____ Kansas,) for two consecutive weeks and that said notice was so published in said newspaper, on the _____ day of _____, 19_____, the _____ day of _____, 19_____, and the _____ day of _____, 19_____, and also caused similar notices to be posted to public view upon the bulletin board in his office from _____ 19_____, to _____ 19_____, and similar notices to be publicly posted in the following places, to-wit:

from _____ 19_____, _____ 19_____, at _____ in _____ Township
 from _____ 19_____, _____ 19_____, at _____ in _____ Township
 from _____ 19_____, _____ 19_____, at _____ in _____ Township
 and had also caused record of same to be made in the County Commissioner's

Record, Volume "_____" page "_____"

ALSO, upon said 1st day of March, 1957, Robert L. Buford County Surveyor presented to said County Board, his report of survey of said proposed road, plat and field notes, in words and figures as follows, to-wit:


County
Surveyor's
Report and
Field Notes

Pursuant to the order of the Board, I met with _____ and _____ viewers, at the _____ of _____ in Quindaro Township, on the _____ day of _____, 19_____, and under the direction of said viewers, proceeded to survey said road as petitioned for, conspicuously marking the same throughout, and noting the courses and distances, and I do hereby certify that the following is a correct return of the survey of said road, and plat of the same, to-wit:

- 1) 66th street Terrace from Parallel North to Waverly.
 - 2) Greely from 67th to 66th street Terrace.
 - 3) Waverly East to the East Boundary of Idllwild Subdivision (from 67th St. East.
- All of the above being in Idyllwild Subdivision.

ROAD RECORD

FORM NO. 10 (REV. 1-1-54)



County
Surveyor's
Plat and
Field Notes

Field Notes

ALSO, upon said 1st day of March, 1957, said
 and Viewers, presented to said County Board their several reports, as follows, to-wit:
 "Pursuant to Commissioners' Notice, we met at the of in Quindaro
 Township, on the day of, 19, and taking to our assistance
 and, as chain carriers, and as marker, proceeded
 to view the route of the road petitioned for, which was surveyed under our direction by Robert L. Buford
 County Surveyor, the field notes and plat of which survey are hereto attached and form part of this report, and after careful
 deliberation we are of the opinion that said road is practicable, and of public utility, and recommend that it be granted, as
 located and surveyed, and that it be established and opened feet wide."

Viewers' Report
of View and
Survey

WYANDOTTE COUNTY, KANSAS

Viewers' Report of Damages Claimed and Awarded

And further report that the following is a complete list of the names of all persons (Owners, Agents or Guardians) who filed claims with us for damages or compensation, (which said claims are herewith submitted), by reason of the location and establishment of said proposed road and the amount awarded to each, by us, to-wit:

NAMES	Owner, Agent or Guardian	FRACTIONAL PART	Sec.	Twp.	R'ng	Acres Appropriated	Am't Claimed	Am't Awarded by Viewers	Commissioners Revision

Petitioner's Affidavit of Service of Notice

ALSO, upon said.....day of....., 19....., there was presented to said County Board, the affidavit of.....one of the petitioners aforesaid, setting forth that due notice of the.....of said proposed road, together with date of meeting of the Viewers, as per published notice of County Clerk, had been served upon each of the persons noted below, who, as Owners, Agents, or Guardians were all the persons through whose premises said road is proposed to be located, except those who have signed Relinquishment, to-wit:

Date When Notice Was Served	NAME OF PERSON	Owner, Agent or Guardian	FRACTIONAL PART	Sec.	Twp.	Range	REMARKS

Final Order of Board of County Commissioners

WHEREUPON, on the.....^{1st} day of..... March....., 19.57...., the following action thereon was had by said Board of County Commissioners, to-wit:

Upon due consideration, no legal objection having been offered against the establishment of said road, and believing the same to be of public utility, it is ORDERED: that the Viewers' Report of View and Report and Plat of Survey be adopted, and that said road be declared located and established as a public highway, in accordance therewith; full record thereof to be made in the County Road Record and Plat, as Road No....., and the Trustees of..... Township be notified to cause the same to be opened for public travel.

I CERTIFY, that the foregoing is a complete record of the location and establishment of said road No....., as required by law to be made, and that the same was recorded on the..... day of....., 19.....

.....
County Clerk.

WYANDOTTE COUNTY, KANSAS

Appointment
of
Viewers

WHEREUPON, said bond was approved by the Board, and it appearing to the satisfaction of the Board, that the law had been substantially complied with, it was ordered, that Joseph F. Reardon, Cordell D. Meeks and Courtney A. Robertson be appointed viewers of the proposed road, and that they meet in conjunction with the County Surveyor, at the _____ of _____ in Quindaro Township, on the 21st day of June, 19 57, and proceed to view and lay out said road, according to law, giving to all parties a hearing, and make due report of their proceedings to the County Board.

AFTERWARDS, TO-WIT: On the _____ day of _____, 19 _____, County Clerk, presented to said Board his certificate, under seal, setting forth, that pursuant to law he had caused public



notice of said proposed road to be published in _____ (a weekly newspaper, published in _____ Kansas,) for two consecutive weeks and that said notice was so published in said newspaper, on the _____ day of _____, 19 _____, the _____ day of _____, 19 _____, and the _____ day of _____, 19 _____, and also caused similar notices to be posted to public view upon the bulletin board in his office from _____ 19 _____, to _____ 19 _____, and similar notices to be publicly posted in the following places, to-wit:
from _____ 19 _____, _____ 19 _____, at _____ in _____ Township
from _____ 19 _____, _____ 19 _____, at _____ in _____ Township
from _____ 19 _____, _____ 19 _____, at _____ in _____ Township
and had also caused record of same to be made in the County Commissioner's

PROOF OF
PUBLIC
NOTICE

Record, Volume " _____ " page " _____ "

ALSO, upon said _____ day of July _____, 19 57, Robert L. Buford County Surveyor presented to said County Board, his report of survey of said proposed road, plat and field notes, in words and figures as follows, to-wit:


County
Surveyor's
Report and
Field Notes

Pursuant to the order of the Board, I met with Joseph F. Reardon, Cordeil D. Meeks and Courtney A. Robertson viewers, at the _____ of _____ in Quindaro Township, on the 21st day of JUNE _____, 19 57, and under the direction of said viewers, proceeded to survey said road as petitioned for, conspicuously marking the same throughout, and noting the courses and distances, and I do hereby certify that the following is a correct return of the survey of said road, and plat of the same, to-wit:

Beginning at 36th and Farrow, thence along 36th from Farrow to Sloan Drive. All of 35th Street from Oak to Sloan Drive. All of Sloan Drive to the West line of Lot No 41. All of 37th Court From Sloan Drive North. Oak Street from the inter section of 36th Street to the West line of Lot No. 121. All streets being a part of BRENTWOOD HILLS ADDITION

ROAD RECORD

LEWIS & CLARK CO. INC. ATCHISON, KANSAS



County
Surveyor's
Plat and
Field Notes

Field Notes

ALSO, upon said..... day of July....., 19 57, said Joseph F. Reardon, C. D. Meeks
 and Courtney Robertson....., Viewers, presented to said County Board their several reports, as follows, to-wit:
 "Pursuant to Commissioners' Notice, we met at the..... of..... in Quindaro
 Township, on the 21st day of June....., 19 57, and taking to our assistance..... none
 and None....., as chain carriers, and None..... as marker, proceeded
 to view the route of the road petitioned for, which was surveyed under our direction by Robert L. Buford.....
 County Surveyor, the field notes and plat of which survey are hereto attached and form part of this report, and after careful
 deliberation we are of the opinion that said road is practicable, and of public utility, and recommend that it be granted, as
 located and surveyed, and that it be established and opened..... feet wide."

Viewers' Report
of View and
Survey

WYANDOTTE COUNTY, KANSAS

Viewers' Report of Damages Claimed and Awarded

And further report that the following is a complete list of the names of all persons (Owners, Agents or Guardians) who filed claims with us for damages or compensation, (which said claims are herewith submitted), by reason of the location and establishment of said proposed road and the amount awarded to each, by us, to-wit:

NAMES	Owner, Agent or Guardian	FRACTIONAL PART	Sec.	Twp.	R'nge	Acres Appropriated	Am't Claimed	Am't Awarded by Viewers	Commissioners Revision

Petitioner's Affidavit of Service of Notice

ALSO, upon said.....day of....., 19....., there was presented to said County Board, the affidavit of.....one of the petitioners aforesaid, setting forth that due notice of the.....of said proposed road, together with date of meeting of the Viewers, as per published notice of County Clerk, had been served upon each of the persons noted below, who, as Owners, Agents, or Guardians were all the persons through whose premises said road is proposed to be located, except those who have signed Relinquishment, to-wit:

Date When Notice Was Served	NAME OF PERSON	Owner, Agent or Guardian	FRACTIONAL PART	Sec.	Twp.	Range	REMARKS

Final Order of Board of County Commissioners

WHEREUPON, on the.....day of.....June....., 19...57., the following action thereon was had by said Board of County Commissioners, to-wit:

Upon due consideration, no legal objection having been offered against the establishment of said road, and believing the same to be of public utility, it is ORDERED: that the Viewers' Report of View and Report and Plat of Survey be adopted, and that said road be declared located and established as a public highway, in accordance therewith; full record thereof to be made in the County Road Record and Plat, as Road No....., and the Trustees of...Quindaro.....Township be notified to cause the same to be opened for publictravel.

I CERTIFY, that the foregoing is a complete record of the location and establishment of said road No....., as required by law to be made, and that the same was recorded on the.....21st.....day of.....June....., 19 57.....

.....
County Clerk.

WYANDOTTE COUNTY, KANSAS

WHEREUPON, said bond was approved by the Board, and it appearing to the satisfaction of the Board, that the law had been substantially complied with, it was ordered, that Joseph F. Reardon, Cordell D. Meeks and

Courtney Robertson be appointed viewers of the proposed road, and that they meet in conjunction with the County Surveyor, at the _____ of _____ in Shawnee Township, on the 21st day of June, 1957, and proceed to view and lay out said road, according to law, giving to all parties a hearing, and make due report of their proceedings to the County Board.

AFTERWARDS, TO-WIT: On the _____ day of _____, 19_____, County Clerk, presented to said Board his certificate, under seal, setting forth, that pursuant to law he had caused public



notice of said proposed road to be published in _____ (a weekly newspaper, published in _____ Kansas,) for two consecutive weeks and that said notice was so published in said newspaper, on the _____ day of _____, 19_____, the _____ day of _____, 19_____, and the _____ day of _____, 19_____, and also caused similar notices to be posted to public view upon the bulletin board in his office from _____, 19_____, to _____, 19_____, and similar notices to be publicly posted in the following places, to-wit:
from _____, 19_____, _____, 19_____, at _____ in _____ Township
from _____, 19_____, _____, 19_____, at _____ in _____ Township
from _____, 19_____, _____, 19_____, at _____ in _____ Township
and had also caused record of same to be made in the County Commissioner's

Record, Volume "_____" page "_____"

ALSO, upon said _____ day of _____, 19_____, _____ County Surveyor presented to said County Board, his report of survey of said proposed road, plat and field notes, in words and figures as follows, to-wit:

Pursuant to the order of the Board, I met with _____ and _____ viewers, at the _____ of _____ in Shawnee Township, on the _____ day of _____, 19_____, and under the direction of said viewers, proceeded to survey said road as petitioned for, conspicuously marking the same throughout, and noting the courses and distances, and I do hereby certify that the following is a correct return of the survey of said road, and plat of the same, to-wit:

Beginning at the center of Sec. 28-11S.-24E. and extending Westerly along the E. and W. center line of said Sec 28 to the West line of said Sec. 28, Douglas Ave. between the West line of 74th Street and the East line of 78th Street.


Appointment of Viewers

PROOF OF PUBLIC NOTICE

County Surveyor's Report and Field Notes

ROAD RECORD

FORM NO. 10 (REVISED 1-1-54)



County
Surveyor's
Plat and
Field Notes

Field Notes

ALSO, upon said day of July, 1957, said Reardon, Meek
 and Robertson, Viewers, presented to said County Board their several reports, as follows, to-wit:
 "Pursuant to Commissioners' Notice, we met at the of in Shawnee
 Township, on the day of July, 1957, and taking to our assistance None
 and None, as chain carriers, and None as marker, proceeded
 to view the route of the road petitioned for, which was surveyed under our direction by Robert L. Buford
 County Surveyor, the field notes and plat of which survey are hereto attached and form part of this report, and after careful
 deliberation we are of the opinion that said road is practicable, and of public utility, and recommend that it be granted, as
 located and surveyed, and that it be established and opened feet wide."

Viewers' Report
of View and
Survey

WYANDOTTE COUNTY, KANSAS

Viewers' Report of Damages Claimed and Awarded

And further report that the following is a complete list of the names of all persons (Owners, Agents or Guardians) who filed claims with us for damages or compensation, (which said claims are herewith submitted), by reason of the location and establishment of said proposed road and the amount awarded to each, by us, to-wit:

NAMES	Owner, Agent or Guardian	FRACTIONAL PART	Sec.	Twp.	R'nge	Acres Appropriated	Am't Claimed	Am't Awarded by Viewers	Commissioners Revision

Petitioner's Affidavit of Service of Notice

ALSO, upon said.....day of....., 19....., there was presented to said County Board, the affidavit of.....one of the petitioners aforesaid, setting forth that due notice of the.....of said proposed road, together with date of meeting of the Viewers, as per published notice of County Clerk, had been served upon each of the persons noted below, who, as Owners, Agents, or Guardians were all the persons through whose premises said road is proposed to be located, except those who have signed Relinquishment, to-wit:

Date When Notice Was Served	NAME OF PERSON	Owner, Agent or Guardian	FRACTIONAL PART	Sec.	Twp.	Range	REMARKS

Final Order of Board of County Commissioners

WHEREUPON, on the.....day of.....July....., 19.57., the following action thereon was had by said Board of County Commissioners, to-wit:

Upon due consideration, no legal objection having been offered against the establishment of said road, and believing the same to be of public utility, it is ORDERED: that the Viewers' Report of View and Report and Plat of Survey be adopted, and that said road be declared located and established as a public highway, in accordance therewith; full record thereof to be made in the County Road Record and Plat, as Road No....., and the Trustees of.....Shawnee.....Township be notified to cause the same to be opened for publictravel.

I CERTIFY, that the foregoing is a complete record of the location and establishment of said road No....., as required by law to be made, and that the same was recorded on the.....21st day of.....June....., 19.57.....

R. W. Jensen


County Clerk.

WYANDOTTE COUNTY, KANSAS

Appointment
of
Viewers

WHEREUPON, said bond was approved by the Board, and it appearing to the satisfaction of the Board, that the law had been substantially complied with, it was ordered, that Joseph F. Reardon, Cordell D. Meeks, and Courtney A. Robertson be appointed viewers of the proposed road, and that they meet in conjunction with the County Surveyor, at the _____ of _____ in Shawnee Township, on the _____ day of July, 1957, and proceed to view and lay out said road, according to law, giving to all parties a hearing, and make due report of their proceedings to the County Board.

PROOF OF
PUBLIC
NOTICE



AFTERWARDS, TO-WIT: On the _____ day of _____, 19____, County Clerk, presented to said Board his certificate, under seal, setting forth, that pursuant to law he had caused public notice of said proposed road to be published in _____ (a weekly newspaper, published in _____ Kansas,) for two consecutive weeks and that said notice was so published in said newspaper, on the _____ day of _____, 19____, the _____ day of _____, 19____, and the _____ day of _____, 19____, and also caused similar notices to be posted to public view upon the bulletin board in his office from _____ 19____, to _____, 19____, and similar notices to be publicly posted in the following places, to-wit:

from _____ 19____, _____ 19____, at _____ in _____ Township
from _____ 19____, _____ 19____, at _____ in _____ Township
from _____ 19____, _____ 19____, at _____ in _____ Township
and had also caused record of same to be made in the County Commissioner's

Record, Volume "_____" page "_____"

County
Surveyor's
Report and
Field Notes


ALSO, upon said _____ day of _____, 19____, _____ County Surveyor presented to said County Board, his report of survey of said proposed road, plat and field notes, in words and figures as follows, to-wit:

Pursuant to the order of the Board, I met with Joseph F. Reardon, Cordell D. Meeks and Courtney A. Robertson viewers, at the _____ of _____ in Shawnee Township, on the _____ day of _____, 19____, and under the direction of said viewers, proceeded to survey said road as petitioned for, conspicuously marking the same throughout, and noting the courses and distances, and I do hereby certify that the following is a correct return of the survey of said road, and plat of the same, to-wit:

Beginning at the Corner of Lot 1, Almeda Place in Sec. 24-11-24, Thence North along 52nd S Street to Probst Road, 52nd Street between Probst Road and Custer Ave.

ROAD RECORD

LICENSURE BY THE ATTORNEY GENERAL



County
Surveyor's
Plat and
Field Notes

Field Notes

ALSO, upon said day of July , 1957....., said Reardon, Meeks.....
 and Robertson , Viewers, presented to said County Board their several reports, as follows, to-wit:
 "Pursuant to Commissioners' Notice, we met at the of in Shawnee
 Township, on the 21st day of June , 19.57. , and taking to our assistance None
 and None , as chain carriers, and None as marker, proceeded
 to view the route of the road petitioned for, which was surveyed under our direction by ROBERT L. BUFORD
 County Surveyor, the field notes and plat of which survey are hereto attached and form part of this report, and after careful
 deliberation we are of the opinion that said road is practicable, and of public utility, and recommend that it be granted, as
 located and surveyed, and that it be established and opened feet wide."

Viewers' Report
of View and
Survey

WYANDOTTE COUNTY, KANSAS

Viewers' Report of Damages Claimed and Awarded

And further report that the following is a complete list of the names of all persons (Owners, Agents or Guardians) who filed claims with us for damages or compensation, (which said claims are herewith submitted), by reason of the location and establishment of said proposed road and the amount awarded to each, by us, to-wit:

NAMES	Owner, Agent or Guardian	FRACTIONAL PART	Sec.	Twp.	R'nge	Acres Appropriated	Am't Claimed	Am't Awarded by Viewers	Commissioners Revision

Petitioner's Affidavit of Service of Notice

ALSO, upon said.....day of....., 19....., there was presented to said County Board, the affidavit of.....one of the petitioners aforesaid, setting forth that due notice of the.....of said proposed road, together with date of meeting of the Viewers, as per published notice of County Clerk, had been served upon each of the persons noted below, who, as Owners, Agents, or Guardians were all the persons through whose premises said road is proposed to be located, except those who have signed Relinquishment, to-wit:

Date When Notice Was Served	NAME OF PERSON	Owner, Agent or Guardian	FRACTIONAL PART	Sec.	Twp.	Range	REMARKS

Final Order of Board of County Commissioners

WHEREUPON, on the 21st day of June....., 1957....., the following action thereon was had by said Board of County Commissioners, to-wit:

Upon due consideration, no legal objection having been offered against the establishment of said road, and believing the same to be of public utility, it is ORDERED: that the Viewers' Report of View and Report and Plat of Survey be adopted, and that said road be declared located and established as a public highway, in accordance therewith; full record thereof to be made in the County Road Record and Plat, as Road No....., and the Trustees of Shawnee Township be notified to cause the same to be opened for public travel.

I CERTIFY, that the foregoing is a complete record of the location and establishment of said road No....., as required by law to be made, and that the same was recorded on the.....day of July....., 1957.....

R. W. Jensen
County Clerk.

ROAD RECORD

Road No.

BE IT REMEMBERED, That on the 3rd day of May, 19 57, a Road Petition signed by Estes A. Craig and others, was presented to the Board of County Commissioners of Wyandotte County, Kansas, praying for location of a certain road, described as follows, to-wit:

Beginning at the inter-section of 47th Street and Berr Road in Sec. 30-11-25, thence East along Berr Road, 465.0 feet more or less.

PETITION

SAID PETITION was accompanied with Bond, as required by law, signed by as principal, and and as sureties, in the penal sum of DOLLARS, (\$.....)

BOND

WE, The undersigned, owning land along the line of the road described in the accompanying petition, hereby relinquish all claim of damage that we might have, either as owner or agent, by reason of land to be appropriated as right of way for said road, and waive notice to land owners, provided by law, and donate the land for right of way for said road through the lands, a description of which is placed opposite our several names:

Relinquishment
of Claim
for Damages

NAMES	Owner or Agent	DESCRIPTION	S	T	R	Total Number of Acres in Description

I, one of the petitioners on the Petition herewith submitted, do hereby certify that all of the resident land owners owning land along the line of the road described therein have signed the within relinquishment except:


Signed:
One of the Petitioners.

WYANDOTTE COUNTY, KANSAS

Appointment
of
Viewers

WHEREUPON, said bond was approved by the Board, and it appearing to the satisfaction of the Board, that the law had been substantially complied with, it was ordered, that Joseph F. Reardon, Cordell D. Meeks and Courtney A. Robertson be appointed viewers of the proposed road, and that they meet in conjunction with the County Surveyor, at the _____ of _____ in Shawnee Township, on the _____ day of July, 19 57, and proceed to view and lay out said road, according to law, giving to all parties a hearing, and make due report of their proceedings to the County Board.

AFTERWARDS, TO-WIT: On the _____ day of _____, 19 _____, County Clerk, presented to said Board his certificate, under seal, setting forth, that pursuant to law he had caused public



PROOF OF
PUBLIC
NOTICE

notice of said proposed road to be published in _____ (a weekly newspaper, published in _____ Kansas,) for two consecutive weeks and that said notice was so published in said newspaper, on the _____ day of _____, 19 _____, the _____ day of _____, 19 _____, and the _____ day of _____, 19 _____, and also caused similar notices to be posted to public view upon the bulletin board in his office from _____ 19 _____, to _____, 19 _____, and similar notices to be publicly posted in the following places, to-wit:
from _____ 19 _____, _____ 19 _____, at _____ in _____ Township
from _____ 19 _____, _____ 19 _____, at _____ in _____ Township
from _____ 19 _____, _____ 19 _____, at _____ in _____ Township
and had also caused record of same to be made in the County Commissioner's

Record, Volume " _____ " page " _____ "

ALSO, upon said _____ day of _____, 19 _____, _____ County Surveyor presented to said County Board, his report of survey of said proposed road, plat and field notes, in words and figures as follows, to-wit:


County
Surveyor's
Report and
Field Notes

Pursuant to the order of the Board, I met with Joseph F. Reardon, Cordell D. Meeks and Courtney A. Robertson viewers, at the _____ of _____ in Shawnee Township, on the 3rd day of May, 19 57, and under the direction of said viewers, proceeded to survey said road as petitioned for, conspicuously marking the same throughout, and noting the courses and distances, and I do hereby certify that the following is a correct return of the survey of said road, and plat of the same, to-wit:

Beginning at the inter-section of 47th Street and Berr Road in Sec. 30-11-25, thence East along Berry Road 464 Feet more or less.

ROAD RECORD

LICENSURE OF THE SURVEYOR KANSAS



County
Surveyor's
Plat and
Field Notes

Field Notes

ALSO, upon said 3rd day of May, 19 57, said Reardon, Meeks
 and Robertson, Viewers, presented to said County Board their several reports, as follows, to-wit:
 "Pursuant to Commissioners' Notice, we met at the of in Shawnee
 Township, on the day of July, 19, and taking to our assistance None
 and None, as chain carriers, and None as marker, proceeded
 to view the route of the road petitioned for, which was surveyed under our direction by Robert L. Buford
 County Surveyor, the field notes and plat of which survey are hereto attached and form part of this report, and after careful
 deliberation we are of the opinion that said road is practicable, and of public utility, and recommend that it be granted, as
 located and surveyed, and that it be established and opened feet wide."

Viewers' Report
of View and
Survey

WYANDOTTE COUNTY, KANSAS

Viewers' Report of Damages Claimed and Awarded

And further report that the following is a complete list of the names of all persons (Owners, Agents or Guardians) who filed claims with us for damages or compensation, (which said claims are herewith submitted), by reason of the location and establishment of said proposed road and the amount awarded to each, by us, to-wit:

NAMES	Owner, Agent or Guardian	FRACTIONAL PART	Sec.	Twp.	R'nge	Acres Appropriated	Am't Claimed	Am't Awarded by Viewers	Commissioners Revision

Petitioner's Affidavit of Service of Notice

ALSO, upon said.....day of....., 19....., there was presented to said County Board, the affidavit of.....one of the petitioners aforesaid, setting forth that due notice of the.....of said proposed road, together with date of meeting of the Viewers, as per published notice of County Clerk, had been served upon each of the persons noted below, who, as Owners, Agents, or Guardians were all the persons through whose premises said road is proposed to be located, except those who have signed Relinquishment, to-wit:

Date When Notice Was Served	NAME OF PERSON	Owner, Agent or Guardian	FRACTIONAL PART	Sec.	Twp.	Range	REMARKS

Final Order of Board of County Commissioners

WHEREUPON, on the 3rd day of May, 1957, the following action thereon was had by said Board of County Commissioners, to-wit:

Upon due consideration, no legal objection having been offered against the establishment of said road, and believing the same to be of public utility, it is ORDERED: that the Viewers' Report of View and Report and Plat of Survey be adopted, and that said road be declared located and established as a public highway, in accordance therewith; full record thereof to be made in the County Road Record and Plat, as Road No....., and the Trustees of Shawnee Township be notified to cause the same to be opened for public travel.

I CERTIFY, that the foregoing is a complete record of the location and establishment of said road No....., as required by law to be made, and that the same was recorded on the.....day of July, 1957.

R. W. Jensen

County Clerk.

ROAD RECORD

LEWIS & CLARK COUNTY, KANSAS

Road No.

BE IT REMEMBERED, That on the 16th day of August, 1957, a Road Petition signed by

J. C. Thompson and others, was presented to the Board of County Commissioners of

Wyandotte County, Kansas, praying for Location of a certain road, described as follows, to-wit:

Beginning at 66th and Nogard to 65th and Nogard from Nogard to Rowland on 65th Street and from Nogard to Rowland on 65th Street Terrace, and Rowland from 66th Street in First Addition to Hazel Crest

PETITION

SAID PETITION was accompanied with Bond, as required by law, signed by

as principal, and and as sureties, in the

penal sum of DOLLARS, (\$.....)

WE, The undersigned, owning land along the line of the road described in the accompanying petition, hereby relinquish all claim of damage that we might have, either as owner or agent, by reason of land to be appropriated as right of way for said road, and waive notice to land owners, provided by law, and donate the land for right of way for said road through the lands, a description of which is placed opposite our several names:

BOND

Relinquishment of Claim for Damages

NAMES	Owner or Agent	DESCRIPTION	S	T	R	Total Number of Acres in Description

I, one of the petitioners on the Petition herewith submitted, do hereby certify that all of the resident land owners owning land along the line of the road described therein have signed the within relinquishment except:

Signed:
One of the Petitioners.

WYANDOTTE COUNTY, KANSAS

Appointment
of
Viewers

WHEREUPON, said bond was approved by the Board, and it appearing to the satisfaction of the Board, that the law had been substantially complied with, it was ordered, that Joseph F. Reardon, Cordell D. Meeks and Courtney A. Robertson be appointed viewers of the proposed road, and that they meet in conjunction with the County Surveyor, at the _____ of _____ in Quindaro Township, on the _____ day of _____, 19____, and proceed to view and lay out said road, according to law, giving to all parties a hearing, and make due report of their proceedings to the County Board.

AFTERWARDS, TO-WIT: On the _____ day of _____, 19____, County Clerk, presented to said Board his certificate, under seal, setting forth, that pursuant to law he had caused public



notice of said proposed road to be published in _____ (a weekly newspaper, published in _____ Kansas,) for two consecutive weeks and that said notice was so published in said newspaper, on the _____ day of _____, 19____, the _____ day of _____, 19____, and the _____ day of _____, 19____, and also caused similar notices to be posted to public view upon the bulletin board in his office from _____ 19____, to _____, 19____, and similar notices to be publicly posted in the following places, to-wit:
from _____ 19____, _____ 19____, at _____ in _____ Township
from _____ 19____, _____ 19____, at _____ in _____ Township
from _____ 19____, _____ 19____, at _____ in _____ Township
and had also caused record of same to be made in the County Commissioner's

PROOF OF
PUBLIC
NOTICE

Record, Volume "_____" page "_____"

ALSO, upon said _____ day of _____, 19____, _____ County Surveyor presented to said County Board, his report of survey of said proposed road, plat and field notes, in words and figures as follows, to-wit:


County
Surveyor's
Report and
Field Notes

Pursuant to the order of the Board, I met with Joseph F. Reardon, Cordell D. Meeks and C. A. Robertson viewers, at the _____ of _____ in Quindaro Township, on the 16th day of August, 1957, and under the direction of said viewers, proceeded to survey said road as petitioned for, conspicuously marking the same throughout, and noting the courses and distances, and I do hereby certify that the following is a correct return of the survey of said road, and plat of the same, to-wit:

1. Beginning at 66th and Nogard to 65th and Nogard
2. From Nogard to Rowland on 65th Street
3. From Nogard to Rowland on 65th Street Terrace
4. Rowland from 66th to 65th Street in FIRST ADDITION TO HAZEL CREST

ROAD RECORD

LOCKWOOD CO. NO. ATENSON 2283243



County
Surveyor's
Plat and
Field Notes

Field Notes

ALSO, upon said 16th day of August, 19 57, said Reardon, Meeks
and Robertson, Viewers, presented to said County Board their several reports, as follows, to-wit:
"Pursuant to Commissioners' Notice, we met at the of in Quindaro
Township, on the day of, 19, and taking to our assistance None
and None, as chain carriers, and None as marker, proceeded
to view the route of the road petitioned for, which was surveyed under our direction by Robert L. Buford
County Surveyor, the field notes and plat of which survey are hereto attached and form part of this report, and after careful
deliberation we are of the opinion that said road is practicable, and of public utility, and recommend that it be granted, as
located and surveyed, and that it be established and opened feet wide."

Viewers' Report
of View and
Survey

WYANDOTTE COUNTY, KANSAS

Viewers' Report of Damages Claimed and Awarded

And further report that the following is a complete list of the names of all persons (Owners, Agents or Guardians) who filed claims with us for damages or compensation, (which said claims are herewith submitted), by reason of the location and establishment of said proposed road and the amount awarded to each, by us, to-wit:

NAMES	Owner, Agent or Guardian	FRACTIONAL PART	Sec.	Twp.	R'nge	Acres Appropriated	Am't Claimed	Am't Awarded by Viewers	Commissioners Revision

Petitioner's Affidavit of Service of Notice

ALSO, upon said.....day of....., 19....., there was presented to said County Board, the affidavit of.....one of the petitioners aforesaid, setting forth that due notice of the.....of said proposed road, together with date of meeting of the Viewers, as per published notice of County Clerk, had been served upon each of the persons noted below, who, as Owners, Agents, or Guardians were all the persons through whose premises said road is proposed to be located, except those who have signed Relinquishment, to-wit:

Date When Notice Was Served	NAME OF PERSON	Owner, Agent or Guardian	FRACTIONAL PART	Sec.	Twp.	Range	REMARKS

Final Order of Board of County Commissioners

WHEREUPON, on the 16th day of August....., 19 57....., the following action thereon was had by said Board of County Commissioners, to-wit:

Upon due consideration, no legal objection having been offered against the establishment of said road, and believing the same to be of public utility, it is ORDERED: that the Viewers' Report of View and Report and Plat of Survey be adopted, and that said road be declared located and established as a public highway, in accordance therewith; full record thereof to be made in the County Road Record and Plat, as Road No....., and the Trustees of.....Quindaro.....Township be notified to cause the same to be opened for publictravel.

I CERTIFY, that the foregoing is a complete record of the location and establishment of said road No....., as required by law to be made, and that the same was recorded on the.....day of....., 19.....

R. W. Jensen
County Clerk.

WYANDOTTE COUNTY, KANSAS

Appointment
of
Viewers

WHEREUPON, said bond was approved by the Board, and it appearing to the satisfaction of the Board, that the law had been substantially complied with, it was ordered, that Joseph F. reardon, Cordell D. Meeks and Courtney A. Robertson be appointed viewers of the proposed road, and that they meet in conjunction with the County Surveyor, at the _____ of _____ in Quindaro Township, on the _____ day of _____, 19_____, and proceed to view and lay out said road, according to law, giving to all parties a hearing, and make due report of their proceedings to the County Board.

AFTERWARDS, TO-WIT: On the _____ day of _____, 19_____, County Clerk, presented to said Board his certificate, under seal, setting forth, that pursuant to law he had caused public



notice of said proposed road to be published in _____ (a weekly newspaper, published in _____ Kansas,) for two consecutive weeks and that said notice was so published in said newspaper, on the _____ day of _____, 19_____, the _____ day of _____, 19_____, and the _____ day of _____, 19_____, and also caused similar notices to be posted to public view upon the bulletin board in his office from _____, 19_____, to _____, 19_____, and similar notices to be publicly posted in the following places, to-wit:
from _____, 19_____, _____, 19_____, at _____ in _____ Township
from _____, 19_____, _____, 19_____, at _____ in _____ Township
from _____, 19_____, _____, 19_____, at _____ in _____ Township
and had also caused record of same to be made in the County Commissioner's

PROOF OF
PUBLIC
NOTICE

Record, Volume "_____" page "_____"


ALSO, upon said _____ day of _____, 19_____, _____ County Surveyor presented to said County Board, his report of survey of said proposed road, plat and field notes, in words and figures as follows, to-wit:

County
Surveyor's
Report and
Field Notes

Pursuant to the order of the Board, I met with Joseph F. Reardon, Cordell D. Meeks and C. A. Robertson viewers, at the _____ of _____ in Quindaro Township, on the 16th day of August _____, 1957, and under the direction of said viewers, proceeded to survey said road as petitioned for, conspicuously marking the same throughout, and noting the courses and distances, and I do hereby certify that the following is a correct return of the survey of said road, and plat of the same, to-wit:

1. Beginning at the intersection of the West line of Glaravale Addition and Parallel Road
2. North along 65th Street to the Northwest corner of Lot 1 in Hazel Grove Estate

ROAD RECORD



County
Surveyor's
Plat and
Field Notes

Field Notes

ALSO, upon said 16th day of August, 1957, said Reardon, Meeks
and Robertson, Viewers, presented to said County Board their several reports, as follows, to-wit:
"Pursuant to Commissioners' Notice, we met at the of Quindaro
Township, on the day of 19, and taking to our assistance None
and None, as chain carriers, and None as marker, proceeded
to view the route of the road petitioned for, which was surveyed under our direction by Robert L. Buford
County Surveyor, the field notes and plat of which survey are hereto attached and form part of this report, and after careful
deliberation we are of the opinion that said road is practicable, and of public utility, and recommend that it be granted, as
located and surveyed, and that it be established and opened feet wide."

Viewers' Report
of View and
Survey

WYANDOTTE COUNTY, KANSAS

Viewers' Report of Damages Claimed and Awarded

And further report that the following is a complete list of the names of all persons (Owners, Agents or Guardians) who filed claims with us for damages or compensation, (which said claims are herewith submitted), by reason of the location and establishment of said proposed road and the amount awarded to each, by us, to-wit:

NAMES	Owner, Agent or Guardian	FRACTIONAL PART	Sec.	Twp.	Range	Acres Appropriated	Am't Claimed	Am't Awarded by Viewers	Commissioners Revision

Petitioner's Affidavit of Service of Notice

ALSO, upon said..... day of....., 19....., there was presented to said County Board, the affidavit of..... one of the petitioners aforesaid, setting forth that due notice of the..... of said proposed road, together with date of meeting of the Viewers, as per published notice of County Clerk, had been served upon each of the persons noted below, who, as Owners, Agents, or Guardians were all the persons through whose premises said road is proposed to be located, except those who have signed Relinquishment, to-wit:

Date When Notice Was Served	NAME OF PERSON	Owner, Agent or Guardian	FRACTIONAL PART	Sec.	Twp.	Range	REMARKS

Final Order of Board of County Commissioners

WHEREUPON, on the 16th day of August....., 1957....., the following action thereon was had by said Board of County Commissioners, to-wit:

Upon due consideration, no legal objection having been offered against the establishment of said road, and believing the same to be of public utility, it is ORDERED: that the Viewers' Report of View and Report and Plat of Survey be adopted, and that said road be declared located and established as a public highway, in accordance therewith; full record thereof to be made in the County Road Record and Plat, as Road No....., and the Trustees of..... Quindaro..... Township be notified to cause the same to be opened for public travel.

I CERTIFY, that the foregoing is a complete record of the location and establishment of said road No....., as required by law to be made, and that the same was recorded on the..... day of....., 19.....

..... R. W. Jensen.....
County Clerk.

WYANDOTTE COUNTY, KANSAS

Appointment
of
Viewers

WHEREUPON, said bond was approved by the Board, and it appearing to the satisfaction of the Board, that the law had been substantially complied with, it was ordered, that Joseph F. Reardon, Cordell D. Meeks and Courtney A. Robertson be appointed viewers of the proposed road, and that they meet in conjunction with the County Surveyor, at the _____ of _____ in Wyandotte Township, on the 29th day of July, 1957, and proceed to view and lay out said road, according to law, giving to all parties a hearing, and make due report of their proceedings to the County Board.

AFTERWARDS, TO-WIT: On the _____ day of _____, 19____, County Clerk, presented to said Board his certificate, under seal, setting forth, that pursuant to law he had caused public



notice of said proposed road to be published in _____ (a weekly newspaper, published in _____ Kansas,) for two consecutive weeks and that said notice was so published in said newspaper, on the _____ day of _____, 19____, the _____ day of _____, 19____, and the _____ day of _____, 19____, and also caused similar notices to be posted to public view upon the bulletin board in his office from _____ 19____, to _____, 19____, and similar notices to be publicly posted in the following places, to-wit:
from _____ 19____, _____ 19____, at _____ in _____ Township
from _____ 19____, _____ 19____, at _____ in _____ Township
from _____ 19____, _____ 19____, at _____ in _____ Township
and had also caused record of same to be made in the County Commissioner's

PROOF OF
PUBLIC
NOTICE

Record, Volume "_____" page "_____"

ALSO, upon said _____ day of _____, 19____, _____ County Surveyor presented to said County Board, his report of survey of said proposed road, plat and field notes, in words and figures as follows, to-wit:


County
Surveyor's
Report and
Field Notes

Pursuant to the order of the Board, I met with Joseph F. Reardon, Cordell D. Meeks and C. A. Robertson viewers, at the _____ of _____ in Wyandotte Township, on the 23 day of August, 1957, and under the direction of said viewers, proceeded to survey said road as petitioned for, conspicuously marking the same throughout, and noting the courses and distances, and I do hereby certify that the following is a correct return of the survey of said road, and plat of the same, to-wit:

Beginning at 86th Street - Troup Ave. for a distance of 750.0 feet in the N.W. Quarter (1/4) of sec 5-11-23

ROAD RECORD

FORM 11 - 10-15-54



County
Surveyor's
Plat and
Field Notes

Field Notes

ALSO, upon said 23rd day of August, 1957, said J. F. Reardon, C. D. Meeks and C. A. Robertson, Viewers, presented to said County Board their several reports, as follows, to-wit:

"Pursuant to Commissioners' Notice, we met at the _____ of _____ in Wyandotte Township, on the _____ day of _____, 19____, and taking to our assistance None and None, as chain carriers, and None as marker, proceeded to view the route of the road petitioned for, which was surveyed under our direction by Robert L. Buford County Surveyor, the field notes and plat of which survey are hereto attached and form part of this report, and after careful deliberation we are of the opinion that said road is practicable, and of public utility, and recommend that it be granted, as located and surveyed, and that it be established and opened _____ feet wide."

Viewers' Report
of View and
Survey

WYANDOTTE COUNTY, KANSAS

Viewers' Report of Damages Claimed and Awarded

And further report that the following is a complete list of the names of all persons (Owners, Agents or Guardians) who filed claims with us for damages or compensation, (which said claims are herewith submitted), by reason of the location and establishment of said proposed road and the amount awarded to each, by us, to-wit:

NAMES	Owner, Agent or Guardian	FRACTIONAL PART	Sec.	Twp.	R'nge	Acres Appropriated	Am't Claimed	Am't Awarded by Viewers	Commissioners Revision

Petitioner's Affidavit of Service of Notice

ALSO, upon said..... day of....., 19....., there was presented to said County Board, the affidavit of..... one of the petitioners aforesaid, setting forth that due notice of the..... of said proposed road, together with date of meeting of the Viewers, as per published notice of County Clerk, had been served upon each of the persons noted below, who, as Owners, Agents, or Guardians were all the persons through whose premises said road is proposed to be located, except those who have signed Relinquishment, to-wit:

Date When Notice Was Served	NAME OF PERSON	Owner, Agent or Guardian	FRACTIONAL PART	Sec.	Twp.	Range	REMARKS

Final Order of Board of County Commissioners

WHEREUPON, on the..... 23rd day of..... August....., 19..57., the following action thereon was had by said Board of County Commissioners, to-wit:

Upon due consideration, no legal objection having been offered against the establishment of said road, and believing the same to be of public utility, it is ORDERED: that the Viewers' Report of View and Report and Plat of Survey be adopted, and that said road be declared located and established as a public highway, in accordance therewith; full record thereof to be made in the County Road Record and Plat, as Road No....., and the Trustees of..... Wyandotte..... Township be notified to cause the same to be opened for public travel.

I CERTIFY, that the foregoing is a complete record of the location and establishment of said road No....., as required by law to be made, and that the same was recorded on the..... day of....., 19.....

R. W. Jensen
County Clerk.

WYANDOTTE COUNTY, KANSAS

Appointment
of
Viewers

WHEREUPON, said bond was approved by the Board, and it appearing to the satisfaction of the Board, that the law had been substantially complied with, it was ordered, that Joseph F. Reardon, Cordell Meeks and Courtney Robertson be appointed viewers of the proposed road, and that they meet in conjunction with the County Surveyor, at the _____ of _____ in Shawnee Township, on the _____ day of _____, 19_____, and proceed to view and lay out said road, according to law, giving to all parties a hearing, and make due report of their proceedings to the County Board.

AFTERWARDS, TO-WIT: On the _____ day of _____, 19_____, _____ County Clerk, presented to said Board his certificate, under seal, setting forth, that pursuant to law he had caused public



notice of said proposed road to be published in _____ (a weekly newspaper, published in _____ Kansas,) for two consecutive weeks and that said notice was so published in said newspaper, on the _____ day of _____, 19_____, the _____ day of _____, 19_____, and the _____ day of _____, 19_____, and also caused similar notices to be posted to public view upon the bulletin board in his office from _____ 19_____, to _____ 19_____, and similar notices to be publicly posted in the following places, to-wit:
from _____ 19_____, _____ 19_____, at _____ in _____ Township
from _____ 19_____, _____ 19_____, at _____ in _____ Township
from _____ 19_____, _____ 19_____, at _____ in _____ Township
and had also caused record of same to be made in the County Commissioner's

PROOF OF
PUBLIC
NOTICE

Record, Volume " _____ " page " _____ "

ALSO, upon said _____ day of _____, 19_____, _____ County Surveyor presented to said County Board, his report of survey of said proposed road, plat and field notes, in words and figures as follows, to-wit:


County
Surveyor's
Report and
Field Notes

Pursuant to the order of the Board, I met with J. Reardon, C. Meeks and C. Robertson viewers, at the _____ of _____ in Shawnee Township, on the 11th day of October, 19 57., and under the direction of said viewers, proceeded to survey said road as petitioned for, conspicuously marking the same throughout, and noting the courses and distances, and I do hereby certify that the following is a correct return of the survey of said road, and plat of the same, to-wit:

Beginning at a point 664.99 feet S. and 332.39 feet W. of the N.E. corner of Sec 34-11-24; thence N. 664.46 feet. Street known as 63rd Street in Eastview Addition.

ROAD RECORD

12-20-1957



County
Surveyor's
Plat and
Field Notes

Field Notes

ALSO, upon said 11th day of October, 1957, said J. F. Reardon, C. D. Meeks and C. A. Robertson, Viewers, presented to said County Board their several reports, as follows, to-wit:

"Pursuant to Commissioners' Notice, we met at the _____ of _____ in Shawnee Township, on the _____ day of _____, 19____, and taking to our assistance None and None, as chain carriers, and None as marker, proceeded to view the route of the road petitioned for, which was surveyed under our direction by Robert L. Buford County Surveyor, the field notes and plat of which survey are hereto attached and form part of this report, and after careful deliberation we are of the opinion that said road is practicable, and of public utility, and recommend that it be granted, as located and surveyed, and that it be established and opened _____ feet wide."

Viewers' Report
of View and
Survey

WYANDOTTE COUNTY, KANSAS

Viewers' Report of Damages Claimed and Awarded

And further report that the following is a complete list of the names of all persons (Owners, Agents or Guardians) who filed claims with us for damages or compensation, (which said claims are herewith submitted), by reason of the location and establishment of said proposed road and the amount awarded to each, by us, to-wit:

NAMES	Owner, Agent or Guardian	FRACTIONAL PART	Sec.	Twp.	R'nge	Acres Appropriated	Am't Claimed	Am't Awarded by Viewers	Commissioners Revision

Petitioner's Affidavit of Service of Notice

ALSO, upon said.....day of....., 19....., there was presented to said County Board, the affidavit of.....one of the petitioners aforesaid, setting forth that due notice of the.....of said proposed road, together with date of meeting of the Viewers, as per published notice of County Clerk, had been served upon each of the persons noted below, who, as Owners, Agents, or Guardians were all the persons through whose premises said road is proposed to be located, except those who have signed Relinquishment, to-wit:

Date When Notice Was Served	NAME OF PERSON	Owner, Agent or Guardian	FRACTIONAL PART	Sec.	Twp.	Range	REMARKS

Final Order of Board of County Commissioners

WHEREUPON, on the.....11th.....day of.....October....., 19.....57., the following action thereon was had by said Board of County Commissioners, to-wit:

Upon due consideration, no legal objection having been offered against the establishment of said road, and believing the same to be of public utility, it is ORDERED: that the Viewers' Report of View and Report and Plat of Survey be adopted, and that said road be declared located and established as a public highway, in accordance therewith; full record thereof to be made in the County Road Record and Plat, as Road No....., and the Trustees of.....Shawnee.....Township be notified to cause the same to be opened for public travel.

I CERTIFY, that the foregoing is a complete record of the location and establishment of said road No....., as required by law to be made, and that the same was recorded on the.....day of....., 19.....

.....R. W. Jensen.....
County Clerk.

ROAD RECORD

Road No.

BE IT REMEMBERED, That on the 8th day of November, 1957, a Road Petition signed by
 G. Gerald Green and others, was presented to the Board of County Commissioners of
 Wyandotte County, Kansas, praying for Location of a certain road, described as follows, to-wit:

PETITION

A road in Lunset Manor, a subdivision in Wyandotte Count Kansas designated at 64th
 an Terrace, and extending southward from LV. road to a junction with 64th and
 Terrace in Edith Gyds. annex, a subdivision in Wyandotte County Kansas.

SAID PETITION was accompanied with Bond, as required by law, signed by
 as principal, and as sureties, in the
 penal sum of DOLLARS, (\$)

BOND

WE, The undersigned, owning land along the line of the road described in the accompanying
 petition, hereby relinquish all claim of damage that we might have, either as owner or agent, by reason of land to be approp-
 riated as right of way for said road, and waive notice to land owners, provided by law, and donate the land for right of way
 for said road through the lands, a description of which is placed opposite our several names:

Relinquishment
 of Claim
 for Damages

NAMES	Owner or Agent	DESCRIPTION	S	T	R	Total Number of Acres in Description

I, one of the petitioners on the Petition herewith
 submitted, do hereby certify that all of the resident land owners owning land along the line of the road described therein
 have signed the within relinquishment except:

Signed:
One of the Petitioners.

WYANDOTTE COUNTY, KANSAS

WHEREUPON, said bond was approved by the Board, and it appearing to the satisfaction of the Board, that the law had been substantially complied with, it was ordered, that Joseph F. Reardon, Cordell D. Meeks and Courtney Robertson be appointed viewers of the proposed road, and that they meet in conjunction with the County Surveyor, at the _____ of _____ in Quindaro Township, on the _____ day of _____, 19____, and proceed to view and lay out said road, according to law, giving to all parties a hearing, and make due report of their proceedings to the County Board.

Appointment of Viewers

AFTERWARDS, TO-WIT: On the _____ day of _____, 19____, County Clerk, presented to said Board his certificate, under seal, setting forth, that pursuant to law he had caused public



PROOF OF PUBLIC NOTICE

notice of said proposed road to be published in _____ (a weekly newspaper, published in _____ Kansas,) for two consecutive weeks and that said notice was so published in said newspaper, on the _____ day of _____, 19____, the _____ day of _____, 19____, and the _____ day of _____, 19____, and also caused similar notices to be posted to public view upon the bulletin board in his office from _____ 19____, to _____, 19____, and similar notices to be publicly posted in the following places, to-wit:
 from _____ 19____, _____ 19____, at _____ in _____ Township
 from _____ 19____, _____ 19____, at _____ in _____ Township
 from _____ 19____, _____ 19____, at _____ in _____ Township
 and had also caused record of same to be made in the County Commissioner's

Record, Volume "_____" page "_____"

ALSO, upon said _____ day of _____, 19____, _____ County Surveyor presented to said County Board, his report of survey of said proposed road, plat and field notes, in words and figures as follows, to-wit:


County Surveyor's Report and Field Notes

Pursuant to the order of the Board, I met with J. F. Reardon, C. D. Meeks and C. A. Robertson viewers, at the _____ of _____ in Quindaro Township, on the 8th day of Nov., 1957, and under the direction of said viewers, proceeded to survey said road as petitioned for, conspicuously marking the same throughout, and noting the courses and distances, and I do hereby certify that the following is a correct return of the survey of said road, and plat of the same, to-wit:

A road in Lunset Manor, a sub'd in Wy. Co., Ks., Designated South ward from LV. Rd. to a junction with 64th Terr. in Edith Gyds. Annex, a sub'd in Wy. Co., Ks.

ROAD RECORD

DEWITT CO. MO. ATLAS CO. 1895



County
Surveyor's
Plat and
Field Notes

Field Notes

ALSO, upon said 8th day of Nov., 1957, said J. F. Reardon, C. D. Meeks and C. A. Robertson, Viewers, presented to said County Board their several reports, as follows, to-wit:

"Pursuant to Commissioners' Notice, we met at the _____ of _____ in Quindaro Township, on the _____ day of _____, 19____, and taking to our assistance _____ None and _____ None, as chain carriers, and _____ None as marker, proceeded to view the route of the road petitioned for, which was surveyed under our direction by Robert L. Buford County Surveyor, the field notes and plat of which survey are hereto attached and form part of this report, and after careful deliberation we are of the opinion that said road is practicable, and of public utility, and recommend that it be granted, as located and surveyed, and that it be established and opened _____ feet wide."

Viewers' Report
of View and
Survey

WYANDOTTE COUNTY, KANSAS

Viewers' Report of Damages Claimed and Awarded

And further report that the following is a complete list of the names of all persons (Owners, Agents or Guardians) who filed claims with us for damages or compensation, (which said claims are herewith submitted), by reason of the location and establishment of said proposed road and the amount awarded to each, by us, to-wit:

NAMES	Owner, Agent or Guardian	FRACTIONAL PART	Sec.	Twp.	R'nge	Acres Appropriated	Am't Claimed	Am't Awarded by Viewers	Commissioners Revision

Petitioner's Affidavit of Service of Notice

ALSO, upon said.....day of....., 19....., there was presented to said County Board, the affidavit of.....one of the petitioners aforesaid, setting forth that due notice of the.....of said proposed road, together with date of meeting of the Viewers, as per published notice of County Clerk, had been served upon each of the persons noted below, who, as Owners, Agents, or Guardians were all the persons through whose premises said road is proposed to be located, except those who have signed Relinquishment, to-wit:

Date When Notice Was Served	NAME OF PERSON	Owner, Agent or Guardian	FRACTIONAL PART	Sec.	Twp.	Range	REMARKS

Final Order of Board of County Commissioners

WHEREUPON, on the.....8th.....day of.....NOV....., 19.57....., the following action thereon was had by said Board of County Commissioners, to-wit:

Upon due consideration, no legal objection having been offered against the establishment of said road, and believing the same to be of public utility, it is ORDERED: that the Viewers' Report of View and Report and Plat of Survey be adopted, and that said road be declared located and established as a public highway, in accordance therewith; full record thereof to be made in the County Road Record and Plat, as Road No....., and the Trustees of.....Quindaro.....Township be notified to cause the same to be opened for publictravel.

I CERTIFY, that the foregoing is a complete record of the location and establishment of said road No....., as required by law to be made, and that the same was recorded on the.....day of....., 19.....


.....R. W. Jensen.....
County Clerk.

WYANDOTTE COUNTY, KANSAS

Appointment
of
Viewers

WHEREUPON, said bond was approved by the Board, and it appearing to the satisfaction of the Board, that the law had been substantially complied with, it was ordered, that C. A. Robertson, C. D. Meeks and J. F. Reardon be appointed viewers of the proposed road, and that they meet in conjunction with the County Surveyor, at the _____ of _____ in Quindaro Township, on the _____ day of _____, 19____, and proceed to view and lay out said road, according to law, giving to all parties a hearing, and make due report of their proceedings to the County Board.

AFTERWARDS, TO-WIT: On the _____ day of _____, 19____, _____ County Clerk, presented to said Board his certificate, under seal, setting forth, that pursuant to law he had caused public



notice of said proposed road to be published in _____ (a weekly newspaper, published in _____ Kansas,) for two consecutive weeks and that said notice was so published in said newspaper, on the _____ day of _____, 19____, the _____ day of _____, 19____, and the _____ day of _____, 19____, and also caused similar notices to be posted to public view upon the bulletin board in his office from _____ 19____, to _____, 19____, and similar notices to be publicly posted in the following places, to-wit:

- from _____ 19____, _____ 19____, at _____ in _____ Township
- from _____ 19____, _____ 19____, at _____ in _____ Township
- from _____ 19____, _____ 19____, at _____ in _____ Township

and had also caused record of same to be made in the County Commissioner's Record, Volume " _____ " page " _____ "

ALSO, upon said _____ day of _____, 19____, _____ County Surveyor presented to said County Board, his report of survey of said proposed road, plat and field notes, in words and figures as follows, to-wit:

PROOF OF
PUBLIC
NOTICE


County
Surveyor's
Report and
Field Notes

Pursuant to the order of the Board, I met with J. F. Reardon, C. D. Meeks and C. A. Robertson viewers, at the _____ of _____ in Quindaro Township, on the _____ day of _____, 19____, and under the direction of said viewers, proceeded to survey said road as petitioned for, conspicuously marking the same throughout, and noting the courses and distances, and I do hereby certify that the following is a correct return of the survey of said road, and plat of the same, to-wit:

Rowland Ave. in Rowland Hgts Subd

ROAD RECORD

LOCKHART CO. MO. ATTORNEY KANSAS



County
Surveyor's
Plat and
Field Notes

Field Notes

ALSO, upon said 15th day of Nov., 19 57, said J. F. Reardon, C. D. Meeks and C. A. Robertson, Viewers, presented to said County Board their several reports, as follows, to-wit:

"Pursuant to Commissioners' Notice, we met at the of in Quindaro Township, on the day of , 19 , and taking to our assistance None and None, as chain carriers, and None as marker, proceeded to view the route of the road petitioned for, which was surveyed under our direction by Robert L. Buford County Surveyor, the field notes and plat of which survey are hereto attached and form part of this report, and after careful deliberation we are of the opinion that said road is practicable, and of public utility, and recommend that it be granted, as located and surveyed, and that it be established and opened feet wide."

Viewers' Report
of View and
Survey

WYANDOTTE COUNTY, KANSAS

Viewers' Report of Damages Claimed and Awarded

And further report that the following is a complete list of the names of all persons (Owners, Agents or Guardians) who filed claims with us for damages or compensation, (which said claims are herewith submitted), by reason of the location and establishment of said proposed road and the amount awarded to each, by us, to-wit:

NAMES	Owner, Agent or Guardian	FRACTIONAL PART	Sec.	Twp.	R'nge	Acres Appropriated	Am't Claimed	Am't Awarded by Viewers	Commissioners Revision

Petitioner's Affidavit of Service of Notice

ALSO, upon said day of, 19....., there was presented to said County Board, the affidavit of one of the petitioners aforesaid, setting forth that due notice of the of said proposed road, together with date of meeting of the Viewers, as per published notice of County Clerk, had been served upon each of the persons noted below, who, as Owners, Agents, or Guardians were all the persons through whose premises said road is proposed to be located, except those who have signed Relinquishment, to-wit:

Date When Notice Was Served	NAME OF PERSON	Owner, Agent or Guardian	FRACTIONAL PART	Sec.	Twp.	Range	REMARKS

Final Order of Board of County Commissioners

WHEREUPON, on the 15th day of Nov., 1957, the following action thereon was had by said Board of County Commissioners, to-wit:

Upon due consideration, no legal objection having been offered against the establishment of said road, and believing the same to be of public utility, it is ORDERED: that the Viewers' Report of View and Report and Plat of Survey be adopted, and that said road be declared located and established as a public highway, in accordance therewith; full record thereof to be made in the County Road Record and Plat, as Road No....., and the Trustees of Quindaro Township be notified to cause the same to be opened for public travel.

I CERTIFY, that the foregoing is a complete record of the location and establishment of said road No....., as required by law to be made, and that the same was recorded on the day of, 19.....

.....
County Clerk.

WYANDOTTE COUNTY, KANSAS

Appointment
of
Viewers

WHEREUPON, said bond was approved by the Board, and it appearing to the satisfaction of the Board, that the law had been substantially complied with, it was ordered, that J. F. Reardon, C. D. Meeks and C. A. Robertson be appointed viewers of the proposed road, and that they meet in conjunction with the County Surveyor, at the _____ of _____ in Shawnee Township, on the _____ day of _____, 19____, and proceed to view and lay out said road, according to law, giving to all parties a hearing, and make due report of their proceedings to the County Board.

AFTERWARDS, TO-WIT: On the _____ day of _____, 19____, County Clerk, presented to said Board his certificate, under seal, setting forth, that pursuant to law he had caused public



notice of said proposed road to be published in _____ (a weekly newspaper, published in _____ Kansas,) for two consecutive weeks and that said notice was so published in said newspaper, on the _____ day of _____, 19____, the _____ day of _____, 19____, and the _____ day of _____, 19____, and also caused similar notices to be posted to public view upon the bulletin board in his office from _____ 19____, to _____, 19____, and similar notices to be publicly posted in the following places, to-wit:
 from _____ 19____, _____ 19____, at _____ in _____ Township
 from _____ 19____, _____ 19____, at _____ in _____ Township
 from _____ 19____, _____ 19____, at _____ in _____ Township
 and had also caused record of same to be made in the County Commissioner's

PROOF OF
PUBLIC
NOTICE

Record, Volume "_____" page "_____"

ALSO, upon said _____ day of _____, 19____, _____ County Surveyor presented to said County Board, his report of survey of said proposed road, plat and field notes, in words and figures as follows, to-wit:


County
Surveyor's
Report and
Field Notes

Pursuant to the order of the Board, I met with J. F. Reardon, C. D. Meeks and C. A. Robertson viewers, at the _____ of _____ in Shawnee Township, on the _____ day of _____, 19____, and under the direction of said viewers, proceeded to survey said road as petitioned for, conspicuously marking the same throughout, and noting the courses and distances, and I do hereby certify that the following is a correct return of the survey of said road, and plat of the same, to-wit:

Argentine Street, Beginning at the South east Corner of the Northeast quarter of The southeast quarter of the Sec. 24-11-24, thence east 753.53 feet.

ROAD RECORD

LICENSED BY THE STATE OF MISSOURI



County
Surveyor's
Plat and
Field Notes

Field Notes

ALSO, upon said 25th day of Nov., 1957, said J. F. Reardon C. D. Meeks and C. A. Robertson, Viewers, presented to said County Board their several reports, as follows, to-wit:

"Pursuant to Commissioners' Notice, we met at the _____ of _____ in Shawnee Township, on the 20th day of December, 19 57, and taking to our assistance None and None, as chain carriers, and None as marker, proceeded to view the route of the road petitioned for, which was surveyed under our direction by Robert L. Buford County Surveyor, the field notes and plat of which survey are hereto attached and form part of this report, and after careful deliberation we are of the opinion that said road is practicable, and of public utility, and recommend that it be granted, as located and surveyed, and that it be established and opened _____ feet wide."

Viewers' Report
of View and
Survey

WYANDOTTE COUNTY, KANSAS

Viewers' Report of Damages Claimed and Awarded

And further report that the following is a complete list of the names of all persons (Owners, Agents or Guardians) who filed claims with us for damages or compensation, (which said claims are herewith submitted), by reason of the location and establishment of said proposed road and the amount awarded to each, by us, to-wit:

NAMES	Owner, Agent or Guardian	FRACTIONAL PART	Sec.	Twp.	R'nge	Acres Appropriated	Am't Claimed	Am't Awarded by Viewers	Commissioners Revision

Petitioner's Affidavit of Service of Notice

ALSO, upon said.....day of....., 19....., there was presented to said County Board, the affidavit of.....one of the petitioners aforesaid, setting forth that due notice of the.....of said proposed road, together with date of meeting of the Viewers, as per published notice of County Clerk, had been served upon each of the persons noted below, who, as Owners, Agents, or Guardians were all the persons through whose premises said road is proposed to be located, except those who have signed Relinquishment, to-wit:

Date When Notice Was Served	NAME OF PERSON	Owner, Agent or Guardian	FRACTIONAL PART	Sec.	Twp.	Range	REMARKS

Final Order of Board of County Commissioners

WHEREUPON, on the.....25th.....day of.....Nov....., 19..57.., the following action thereon was had by said Board of County Commissioners, to-wit:

Upon due consideration, no legal objection having been offered against the establishment of said road, and believing the same to be of public utility, it is ORDERED: that the Viewers' Report of View and Report and Plat of Survey be adopted, and that said road be declared located and established as a public highway, in accordance therewith; full record thereof to be made in the County Road Record and Plat, as Road No....., and the Trustees of.....Shawnee.....Township be notified to cause the same to be opened for public travel.

I CERTIFY, that the foregoing is a complete record of the location and establishment of said road No....., as required by law to be made, and that the same was recorded on the.....20th.....day of.....Dec....., 19..57.....


.....
County Clerk.

WYANDOTTE COUNTY, KANSAS

Appointment
of
Viewers

WHEREUPON, said bond was approved by the Board, and it appearing to the satisfaction of the Board, that the law had been substantially complied with, it was ordered, that Joseph F. Reardon, Cordell D. Meeks and Courtney A. Robertson be appointed viewers of the proposed road, and that they meet in conjunction with the County Surveyor, at the _____ of _____ in Wyandotte Township, on the 27th day of December, 1957, and proceed to view and lay out said road, according to law, giving to all parties a hearing, and make due report of their proceedings to the County Board.

AFTERWARDS, TO-WIT: On the _____ day of _____, 19____, County Clerk, presented to said Board his certificate, under seal, setting forth, that pursuant to law he had caused public



notice of said proposed road to be published in _____ (a weekly newspaper, published in _____ Kansas,) for two consecutive weeks and that said notice was so published in said newspaper, on the _____ day of _____, 19____, the _____ day of _____, 19____, and the _____ day of _____, 19____, and also caused similar notices to be posted to public view upon the bulletin board in his office from _____ 19____, to _____, 19____, and similar notices to be publicly posted in the following places, to-wit:

from _____ 19____, _____ 19____, at _____ in _____ Township
 from _____ 19____, _____ 19____, at _____ in _____ Township
 from _____ 19____, _____ 19____, at _____ in _____ Township
 and had also caused record of same to be made in the County Commissioner's

Record, Volume "_____" page "_____"

ALSO, upon said _____ day of _____, 19____, _____ County Surveyor presented to said County Board, his report of survey of said proposed road, plat and field notes, in words and figures as follows, to-wit:

PROOF OF
PUBLIC
NOTICE


County
Surveyor's
Report and
Field Notes

Pursuant to the order of the Board, I met with J. F. Reardon, C. D. Meeks and C. A. Robertson viewers, at the _____ of _____ in Wyandotte Township, on the 27th day of Dec., 1957, and under the direction of said viewers, proceeded to survey said road as petitioned for, conspicuously marking the same throughout, and noting the courses and distances, and I do hereby certify that the following is a correct return of the survey of said road, and plat of the same, to-wit:

Beginning at 78th Street and Ella Ave., Thence west on Ella ave. 1000 ft to 79th Terr., thence north on 79th terr. 200 ft., all in Pike View Sub. in Sec 8-11-24.

ROAD RECORD

LICENSÉE CL. NO. ATCHISON, KANSAS



County
Surveyor's
Plat and
Field Notes

Field Notes

ALSO, upon said 2nd day of Dec., 19 57, said J. F. Reardon, C. D. Meeks and Courtney A. Robertson, Viewers, presented to said County Board their several reports, as follows, to-wit:

"Pursuant to Commissioners' Notice, we met at the _____ of _____ in Wyandotte Township, on the 27th day of Dec., 19 57, and taking to our assistance _____ None and _____ None, as chain carriers, and _____ None as marker, proceeded to view the route of the road petitioned for, which was surveyed under our direction by Robert L. Buford County Surveyor, the field notes and plat of which survey are hereto attached and form part of this report, and after careful deliberation we are of the opinion that said road is practicable, and of public utility, and recommend that it be granted, as located and surveyed, and that it be established and opened _____ feet wide."

Viewers' Report
of View and
Survey

WYANDOTTE COUNTY, KANSAS

Viewers' Report of Damages Claimed and Awarded

And further report that the following is a complete list of the names of all persons (Owners, Agents or Guardians) who filed claims with us for damages or compensation, (which said claims are herewith submitted), by reason of the location and establishment of said proposed road and the amount awarded to each, by us, to-wit:

NAMES	Owner, Agent or Guardian	FRACTIONAL PART	Sec.	Twp.	R'ng	Acres Appropriated	Am't Claimed	Am't Awarded by Viewers	Commissioners Revision

Petitioner's Affidavit of Service of Notice

ALSO, upon said.....day of....., 19....., there was presented to said County Board, the affidavit of.....one of the petitioners aforesaid, setting forth that due notice of the.....of said proposed road, together with date of meeting of the Viewers, as per published notice of County Clerk, had been served upon each of the persons noted below, who, as Owners, Agents, or Guardians were all the persons through whose premises said road is proposed to be located, except those who have signed Relinquishment, to-wit:

Date When Notice Was Served	NAME OF PERSON	Owner, Agent or Guardian	FRACTIONAL PART	Sec.	Twp.	Range	REMARKS

Final Order of Board of County Commissioners

WHEREUPON, on the 2nd day of December, 19 57, the following action thereon was had by said Board of County Commissioners, to-wit:

Upon due consideration, no legal objection having been offered against the establishment of said road, and believing the same to be of public utility, it is ORDERED: that the Viewers' Report of View and Report and Plat of Survey be adopted, and that said road be declared located and established as a public highway, in accordance therewith; full record thereof to be made in the County Road Record and Plat, as Road No....., and the Trustees of.....Wyandotte.....Township be notified to cause the same to be opened for public travel.

I CERTIFY, that the foregoing is a complete record of the location and establishment of said road No....., as required by law to be made, and that the same was recorded on the 27th day of December, 19 57.

R. W. Jensen
County Clerk.

ROAD RECORD

FORM NO. 100-10-1-57 KANSAS

Road No.
BE IT REMEMBERED, That on the 13th day of December, 1957, a Road Petition signed by
 M. C. Bergin and others, was presented to the Board of County Commissioners of
 Wyandotte County, Kansas, praying for vacation of a certain road, described as follows, to-wit:

PETITION

Beginning at Oakside Street as shown on the plat of Resurvey of Oakside Addition,
 all located in the city limits of Bonner Springs, Kansas.

SAID PETITION was accompanied with Bond, as required by law, signed by
 as principal, and and as sureties, in the
 penal sum of DOLLARS, (\$.....)

BOND

WE, The undersigned, owning land along the line of the road described in the accompanying
 petition, hereby relinquish all claim of damage that we might have, either as owner or agent, by reason of land to be appropri-
 ated as right of way for said road, and waive notice to land owners, provided by law, and donate the land for right of way
 for said road through the lands, a description of which is placed opposite our several names:

Relinquishment
of Claim
for Damages

NAMES	Owner or Agent	DESCRIPTION	S	T	R	Total Number of Acres in Description

I, one of the petitioners on the Petition herewith
 submitted, do hereby certify that all of the resident land owners owning land along the line of the road described therein
 have signed the within relinquishment except:


Signed:
 One of the Petitioners.

WYANDOTTE COUNTY, KANSAS

Appointment of Viewers

WHEREUPON, said bond was approved by the Board, and it appearing to the satisfaction of the Board, that the law had been substantially complied with, it was ordered, that Joseph F. Reardon, Cordell D. Meeks and Courtney A. Robertson be appointed viewers of the proposed road, and that they meet in conjunction with the County Surveyor, at the ... of ... in Bonner Springs Township, on the 13th day of December, 1957, and proceed to view and lay out said road, according to law, giving to all parties a hearing, and make due report of their proceedings to the County Board.

AFTERWARDS, TO-WIT: On the ... day of ..., 19..., County Clerk, presented to said Board his certificate, under seal, setting forth, that pursuant to law he had caused public



notice of said proposed road to be published in ... (a weekly newspaper, published in ... Kansas,) for two consecutive weeks and that said notice was so published in said newspaper, on the ... day of ..., 19..., the ... day of ..., 19..., and the ... day of ..., 19..., and also caused similar notices to be posted to public view upon the bulletin board in his office from 19..., to ..., 19..., and similar notices to be publicly posted in the following places, to-wit:

from ... 19..., ... 19..., at ... in ... Township from ... 19..., ... 19..., at ... in ... Township from ... 19..., ... 19..., at ... in ... Township and had also caused record of same to be made in the County Commissioner's

Record, Volume "..." page "..."

ALSO, upon said ... day of ..., 19..., County Surveyor presented to said County Board, his report of survey of said proposed road, plat and field notes, in words and figures as follows, to-wit:

PROOF OF PUBLIC NOTICE


County Surveyor's Report and Field Notes

Pursuant to the order of the Board, I met with J. F. Reardon, C. D. Meeks and C. A. Robertson viewers, at the ... of ... in Bonner Springs Township, on the 13th day of December, 1957, and under the direction of said viewers, proceeded to survey said road as petitioned for, conspicuously marking the same throughout, and noting the courses and distances, and I do hereby certify that the following is a correct return of the survey of said road, and plat of the same, to-wit:

Oakside Street as shown on the plat of Resurvey of Oakside Addition, all located in the city limits of Bonner Springs, Kansas.

ROAD RECORD

FORM NO. 10 (REVISED 1954)



County
Surveyor's
Plat and
Field Notes

Field Notes

ALSO, upon said 18th day of November, 1957, said J. F. Reardon, C. D. Meeks and C. A. Robertson, Viewers, presented to said County Board their several reports, as follows, to-wit:

"Pursuant to Commissioners' Notice, we met at the _____ of _____ in Bonner Springs Township, on the 13th day of December, 1957, and taking to our assistance _____ None and _____ None, as chain carriers, and _____ None as marker, proceeded to view the route of the road petitioned for, which was surveyed under our direction by Robert L. Buford County Surveyor, the field notes and plat of which survey are hereto attached and form part of this report, and after careful deliberation we are of the opinion that said road is practicable, and of public utility, and recommend that it be granted, as located and surveyed, and that it be established and opened _____ feet wide."

Viewers' Report
of View and
Survey

WYANDOTTE COUNTY, KANSAS

Viewers' Report of Damages Claimed and Awarded

And further report that the following is a complete list of the names of all persons (Owners, Agents or Guardians) who filed claims with us for damages or compensation, (which said claims are herewith submitted), by reason of the location and establishment of said proposed road and the amount awarded to each, by us, to-wit:

NAMES	Owner, Agent or Guardian	FRACTIONAL PART	Sec.	Twp.	R'nge	Acres Appropriated	Am't Claimed	Am't Awarded by Viewers	Commissioners Revision

Petitioner's Affidavit of Service of Notice

ALSO, upon said..... day of....., 19....., there was presented to said County Board, the affidavit of..... one of the petitioners aforesaid, setting forth that due notice of the..... of said proposed road, together with date of meeting of the Viewers, as per published notice of County Clerk, had been served upon each of the persons noted below, who, as Owners, Agents, or Guardians were all the persons through whose premises said road is proposed to be located, except those who have signed Relinquishment, to-wit:

Date When Notice Was Served	NAME OF PERSON	Owner, Agent or Guardian	FRACTIONAL PART	Sec.	Twp.	Range	REMARKS

Final Order of Board of County Commissioners

WHEREUPON, on the 18th day of November....., 19.57....., the following action thereon was had by said Board of County Commissioners, to-wit:

Upon due consideration, no legal objection having been offered against the establishment of said road, and believing the same to be of public utility, it is ORDERED: that the Viewers' Report of View and Report and Plat of Survey be adopted, and that said road be declared located and established as a public highway, in accordance therewith; full record thereof to be made in the County Road Record and Plat, as Road No....., and the Trustees of Bonner Springs Township be notified to cause the same to be opened for public travel.

I CERTIFY, that the foregoing is a complete record of the location and establishment of said road No....., as required by law to be made, and that the same was recorded on the 13th day of December....., 19.57.....

R. W. Jensen

County Clerk.

WYANDOTTE COUNTY, KANSAS

Appointment
of
Viewers

WHEREUPON, said bond was approved by the Board, and it appearing to the satisfaction of the Board, that the law had been substantially complied with, it was ordered, that Joseph f. Reardon, Cordell D. Meeks and Courtney A. Robertson be appointed viewers of the proposed road, and that they meet in conjunction with the County Surveyor, at the _____ of _____ in Quindaro Township, on the 12th day of December, 1957, and proceed to view and lay out said road, according to law, giving to all parties a hearing, and make due report of their proceedings to the County Board.

AFTERWARDS, TO-WIT: On the _____ day of _____, 19____, County Clerk, presented to said Board his certificate, under seal, setting forth, that pursuant to law he had caused public



notice of said proposed road to be published in _____ (a weekly newspaper, published in _____ Kansas,) for two consecutive weeks and that said notice was so published in said newspaper, on the _____ day of _____, 19____, the _____ day of _____, 19____, and the _____ day of _____, 19____, and also caused similar notices to be posted to public view upon the bulletin board in his office from _____, 19____, to _____, 19____, and similar notices to be publicly posted in the following places, to-wit:
from _____, 19____, _____, 19____, at _____ in _____ Township
from _____, 19____, _____, 19____, at _____ in _____ Township
from _____, 19____, _____, 19____, at _____ in _____ Township
and had also caused record of same to be made in the County Commissioner's

Record, Volume "_____" page "_____"

ALSO, upon said _____ day of _____, 19____, _____ County Surveyor presented to said County Board, his report of survey of said proposed road, plat and field notes, in words and figures as follows, to-wit:

Pursuant to the order of the Board, I met with J. F. Reardon C. D. Meeks and C. A. Robertson viewers, at the _____ of _____ in Quindaro Township, on the 12th day of December, 1957, and under the direction of said viewers, proceeded to survey said road as petitioned for, conspicuously marking the same throughout, and noting the courses and distances, and I do hereby certify that the following is a correct return of the survey of said road, and plat of the same, to-wit:


at the intersection of 62nd Street and Roswell Ave. in the N. E. ¼ of Sec. 34-10-24, thence west along Roswell Ave. to 63rd Street.

PROOF OF
PUBLIC
NOTICE

County
Surveyor's
Report and
Field Notes

ROAD RECORD

UNIFORMED BY STODOLSKA GENTAL



County
Surveyor's
Plat and
Field Notes

Field Notes

ALSO, upon said 12th day of December, 1957, said J. F. Reardon, C. D. Meeks and C. A. Robertson, Viewers, presented to said County Board their several reports, as follows, to-wit:

"Pursuant to Commissioners' Notice, we met at the _____ of _____ in Quindaro Township, on the 10th day of January, 1957, and taking to our assistance None and None, as chain carriers, and None as marker, proceeded to view the route of the road petitioned for, which was surveyed under our direction by Robert L. Buford County Surveyor, the field notes and plat of which survey are hereto attached and form part of this report, and after careful deliberation we are of the opinion that said road is practicable, and of public utility, and recommend that it be granted, as located and surveyed, and that it be established and opened _____ feet wide."

Viewers' Report
of View and
Survey

WYANDOTTE COUNTY, KANSAS

Viewers' Report of Damages Claimed and Awarded

And further report that the following is a complete list of the names of all persons (Owners, Agents or Guardians) who filed claims with us for damages or compensation, (which said claims are herewith submitted), by reason of the location and establishment of said proposed road and the amount awarded to each, by us, to-wit:

NAMES	Owner, Agent or Guardian	FRACTIONAL PART	Sec.	Twp.	R'nge	Acres Appropriated	Am't Claimed	Am't Awarded by Viewers	Commissioners Revision

Petitioner's Affidavit of Service of Notice

ALSO, upon said.....day of....., 19....., there was presented to said County Board, the affidavit of.....one of the petitioners aforesaid, setting forth that due notice of the.....of said proposed road, together with date of meeting of the Viewers, as per published notice of County Clerk, had been served upon each of the persons noted below, who, as Owners, Agents, or Guardians were all the persons through whose premises said road is proposed to be located, except those who have signed Relinquishment, to-wit:

Date When Notice Was Served	NAME OF PERSON	Owner, Agent or Guardian	FRACTIONAL PART	Sec.	Twp.	Range	REMARKS

Final Order of Board of County Commissioners

WHEREUPON, on the 12th day of December....., 1957, the following action thereon was had by said Board of County Commissioners, to-wit:

Upon due consideration, no legal objection having been offered against the establishment of said road, and believing the same to be of public utility, it is ORDERED: that the Viewers' Report of View and Report and Plat of Survey be adopted, and that said road be declared located and established as a public highway, in accordance therewith; full record thereof to be made in the County Road Record and Plat, as Road No....., and the Trustees of.....Quindaro.....Township be notified to cause the same to be opened for public travel.

I CERTIFY, that the foregoing is a complete record of the location and establishment of said road No....., as required by law to be made, and that the same was recorded on the 10th day of January....., 1958.

R. W. Jensen

County Clerk.

WYANDOTTE COUNTY, KANSAS

Appointment
of
Viewers

WHEREUPON, said bond was approved by the Board, and it appearing to the satisfaction of the Board, that the law had been substantially complied with, it was ordered, that Courtney A. Robertson, Cordell D. Meeks and Joseph F. Reardon be appointed viewers of the proposed road, and that they meet in conjunction with the County Surveyor, at the _____ of _____ in Shawnee Township, on the 21st day of March, 1958, and proceed to view and lay out said road, according to law, giving to all parties a hearing, and make due report of their proceedings to the County Board.

AFTERWARDS, TO-WIT: On the _____ day of _____, 19____, County Clerk, presented to said Board his certificate, under seal, setting forth, that pursuant to law he had caused public



notice of said proposed road to be published in _____ (a weekly newspaper, published in _____ Kansas,) for two consecutive weeks and that said notice was so published in said newspaper, on the _____ day of _____, 19____, the _____ day of _____, 19____, and the _____ day of _____, 19____, and also caused similar notices to be posted to public view upon the bulletin board in his office from _____, 19____, to _____, 19____, and similar notices to be publicly posted in the following places, to-wit:
 from _____, 19____, _____, 19____, at _____ in _____ Township
 from _____, 19____, _____, 19____, at _____ in _____ Township
 from _____, 19____, _____, 19____, at _____ in _____ Township
 and had also caused record of same to be made in the County Commissioner's

PROOF OF
PUBLIC
NOTICE

Record, Volume "_____" page "_____"

ALSO, upon said _____ day of _____, 19____, _____ County Surveyor presented to said County Board, his report of survey of said proposed road, plat and field notes, in words and figures as follows, to-wit:

County
Surveyor's
Report and
Field Notes


Pursuant to the order of the Board, I met with C. A. Robertson, C. D. Meeks and J. F. Reardon viewers, at the _____ of _____ in Shawnee Township, on the 21st day of March, 1958, and under the direction of said viewers, proceeded to survey said road as petitioned for, conspicuously marking the same throughout, and noting the courses and distances, and I do hereby certify that the following is a correct return of the survey of said road, and plat of the same, to-wit:

Be accepted by Wyandotte County, Kansas, as describe below:
 Beginning at Fourteenth Street and Maddox Ave as shown on the plat of BOYD'S ADDITION, thence West along Maddox Ave. to the West line of BOYD'S ADDITION.

NOT ACCEPTED BY Wy.Co., SURVEYOR

ROAD RECORD

LOCKWOOD CO. NC. ATCHISON SERIALS



County
Surveyor's
Plat and
Field Notes

Field Notes

ALSO, upon said day of, 19....., said C. A. Robertson C. D. Meeks
and J. F. Reatdon, Viewers, presented to said County Board their several reports, as follows, to-wit:
"Pursuant to Commissioners' Notice, we met at the of in Quindaro
Township, on the day of May, 19...58, and taking to our assistance..... None
and..... None, as chain carriers, and..... None as marker, proceeded
to view the route of the road petitioned for, which was surveyed under our direction by Robert L. Buford
County Surveyor, the field notes and plat of which survey are hereto attached and form part of this report, and after careful
deliberation we are of the opinion that said road is practicable, and of public utility, and recommend that it be granted, as
located and surveyed, and that it be established and opened..... feet wide."

Viewers' Report
of View and
Survey

WYANDOTTE COUNTY, KANSAS

Viewers' Report of Damages Claimed and Awarded

And further report that the following is a complete list of the names of all persons (Owners, Agents or Guardians) who filed claims with us for damages or compensation, (which said claims are herewith submitted), by reason of the location and establishment of said proposed road and the amount awarded to each, by us, to-wit:

NAMES	Owner, Agent or Guardian	FRACTIONAL PART	Sec.	Twp.	R'nge	Acres Appropriated	Am't Claimed	Am't Awarded by Viewers	Commissioners Revision

Petitioner's Affidavit of Service of Notice

ALSO, upon said.....day of....., 19....., there was presented to said County Board, the affidavit of.....one of the petitioners aforesaid, setting forth that due notice of the.....of said proposed road, together with date of meeting of the Viewers, as per published notice of County Clerk, had been served upon each of the persons noted below, who, as Owners, Agents, or Guardians were all the persons through whose premises said road is proposed to be located, except those who have signed Relinquishment, to-wit:

Date When Notice Was Served	NAME OF PERSON	Owner, Agent or Guardian	FRACTIONAL PART	Sec.	Twp.	Range	REMARKS

Final Order of Board of County Commissioners

WHEREUPON, on the 21st day of March....., 1958., the following action thereon was had by said Board of County Commissioners, to-wit:

Upon due consideration, no legal objection having been offered against the establishment of said road, and believing the same to be of public utility, it is ORDERED: that the Viewers' Report of View and Report and Plat of Survey be adopted, and that said road be declared located and established as a public highway, in accordance therewith; full record thereof to be made in the County Road Record and Plat, as Road No....., and the Trustees of Shawnee.....Township be notified to cause the same to be opened for public travel.

I CERTIFY, that the foregoing is a complete record of the location and establishment of said road No....., as required by law to be made, and that the same was recorded on the.....day of.....May....., 1958.....

R. W. Jensen
County Clerk.

WYANDOTTE COUNTY, KANSAS

WHEREUPON, said bond was approved by the Board, and it appearing to the satisfaction of the Board, that the law had been substantially complied with, it was ordered, that Joseph F. Reardon, Cordell D. Meeks and Courtney A. Robertson be appointed viewers of the proposed road, and that they meet in conjunction with the County Surveyor, at the _____ of _____ in Wyandotte Township, on the 6th day of March, 19 58, and proceed to view and lay out said road, according to law, giving to all parties a hearing, and make due report of their proceedings to the County Board.

Appointment
of
Viewers

AFTERWARDS, TO-WIT: On the _____ day of _____, 19 _____, County Clerk, presented to said Board his certificate, under seal, setting forth, that pursuant to law he had caused public



notice of said proposed road to be published in _____ (a weekly newspaper, published in _____ Kansas,) for two consecutive weeks and that said notice was so published in said newspaper, on the _____ day of _____, 19 _____, the _____ day of _____, 19 _____, and the _____ day of _____, 19 _____, and also caused similar notices to be posted to public view upon the bulletin board in his office from _____ 19 _____, to _____ 19 _____, and similar notices to be publicly posted in the following places, to-wit:
 from _____ 19 _____, _____ 19 _____, at _____ in _____ Township
 from _____ 19 _____, _____ 19 _____, at _____ in _____ Township
 from _____ 19 _____, _____ 19 _____, at _____ in _____ Township
 and had also caused record of same to be made in the County Commissioner's

PROOF OF
PUBLIC
NOTICE

Record, Volume " _____ " page " _____ "

ALSO, upon said _____ day of _____, 19 _____, _____ County Surveyor presented to said County Board, his report of survey of said proposed road, plat and field notes, in words and figures as follows, to-wit:


County
Surveyor's
Report and
Field Notes

Pursuant to the order of the Board, I met with J. F. Reardon, C. D. Meeks and C. A. Robertson viewers, at the _____ of _____ in Wyandotte Township, on the 6th day of March, 19 58, and under the direction of said viewers, proceeded to survey said road as petitioned for, conspicuously marking the same throughout, and noting the courses and distances, and I do hereby certify that the following is a correct return of the survey of said road, and plat of the same, to-wit:

Ridge Ave., 73rd Terrace and 73rd Court as shown on the recorded plat of S Strickland Subdivision No. 2

ROAD RECORD

LOCKWOOD CO., INC. ATCHISON, KANSAS



County
Surveyor's
Plat and
Field Notes

Field Notes

ALSO, upon said 6th day of March, 1958, said J. F. Reardon, C. D. Meeks and C. A. Robertson, Viewers, presented to said County Board their several reports, as follows, to-wit:

"Pursuant to Commissioners' Notice, we met at the _____ of _____ in Wyandotte Township, on the 4th day of April, 1958, and taking to our assistance None and None, as chain carriers, and None as marker, proceeded to view the route of the road petitioned for, which was surveyed under our direction by Robert L. Buford County Surveyor, the field notes and plat of which survey are hereto attached and form part of this report, and after careful deliberation we are of the opinion that said road is practicable, and of public utility, and recommend that it be granted, as located and surveyed, and that it be established and opened _____ feet wide."

Viewers' Report
of View and
Survey

WYANDOTTE COUNTY, KANSAS

Viewers' Report of Damages Claimed and Awarded

And further report that the following is a complete list of the names of all persons (Owners, Agents or Guardians) who filed claims with us for damages or compensation, (which said claims are herewith submitted), by reason of the location and establishment of said proposed road and the amount awarded to each, by us, to-wit:

NAMES	Owner, Agent or Guardian	FRACTIONAL PART	Sec.	Twp.	R'nge	Acres Appropriated	Am't Claimed	Am't Awarded by Viewers	Commissioners Revision

Petitioner's Affidavit of Service of Notice

ALSO, upon said day of, 19....., there was presented to said County Board, the affidavit of one of the petitioners aforesaid, setting forth that due notice of the of said proposed road, together with date of meeting of the Viewers, as per published notice of County Clerk, had been served upon each of the persons noted below, who, as Owners, Agents, or Guardians were all the persons through whose premises said road is proposed to be located, except those who have signed Relinquishment, to-wit:

Date When Notice Was Served	NAME OF PERSON	Owner, Agent or Guardian	FRACTIONAL PART	Sec.	Twp.	Range	REMARKS

Final Order of Board of County Commissioners

WHEREUPON, on the 6th day of March, 1958....., the following action thereon was had by said Board of County Commissioners, to-wit:

Upon due consideration, no legal objection having been offered against the establishment of said road, and believing the same to be of public utility, it is ORDERED: that the Viewers' Report of View and Report and Plat of Survey be adopted, and that said road be declared located and established as a public highway, in accordance therewith; full record thereof to be made in the County Road Record and Plat, as Road No....., and the Trustees of Wyandotte Township be notified to cause the same to be opened for public travel.

I CERTIFY, that the foregoing is a complete record of the location and establishment of said road No....., as required by law to be made, and that the same was recorded on the 4th day of April, 1958.....

R. W. Jensen
County Clerk.

WYANDOTTE COUNTY, KANSAS

Appointment
of
Viewers

WHEREUPON, said bond was approved by the Board, and it appearing to the satisfaction of the Board, that the law had been substantially complied with, it was ordered, that Courtney A. Robertson, Cordell D. Meeks and Joseph F. Reardon be appointed viewers of the proposed road, and that they meet in conjunction with the County Surveyor, at the _____ of _____ in Wyandotte Township, on the 14th day of April, 1958, and proceed to view and lay out said road, according to law, giving to all parties a hearing, and make due report of their proceedings to the County Board.

AFTERWARDS, TO-WIT: On the _____ day of _____, 19____, County Clerk, presented to said Board his certificate, under seal, setting forth, that pursuant to law he had caused public



notice of said proposed road to be published in _____ (a weekly newspaper, published in _____ Kansas,) for two consecutive weeks and that said notice was so published in said newspaper, on the _____ day of _____, 19____, the _____ day of _____, 19____, and the _____ day of _____, 19____, and also caused similar notices to be posted to public view upon the bulletin board in his office from _____ 19____, to _____, 19____, and similar notices to be publicly posted in the following places, to-wit:

from _____ 19____, _____ 19____, at _____ in _____ Township
 from _____ 19____, _____ 19____, at _____ in _____ Township
 from _____ 19____, _____ 19____, at _____ in _____ Township
 and had also caused record of same to be made in the County Commissioner's

Record, Volume "_____" page "_____"

ALSO, upon said 14th day of April, 19 58 Robert L. Buford County Surveyor presented to said County Board, his report of survey of said proposed road, plat and field notes, in words and figures as follows, to-wit:

PROOF OF
PUBLIC
NOTICE


County
Surveyor's
Report and
Field Notes

Pursuant to the order of the Board, I met with C. A. Robertson, C. D. Meeks and J. F. Reardon viewers, at the _____ of _____ in Wyandotte Township, on the 9th day of May, 1958, and under the direction of said viewers, proceeded to survey said road as petitioned for, conspicuously marking the same throughout, and noting the courses and distances, and I do hereby certify that the following is a correct return of the survey of said road, and plat of the same, to-wit:

A strip of land 66 feet wide being 33 feet on either side of the following described center line. Beginning ar a point on the S. Side of Kansas Ave. which is 40.0 feet S. & 305.4 feet W. of the N.E. Corner of the N.W. Quarter of Sec 22-11-24 of the 6th P.M. in Wy. Co., KS. Said point of beginning also being 33.0 feer Southeasterly right of way line; thence Southwester, parallel with and 33.0 feet normaly distant from said Union Pacific right of way line, 1946.4 feet more or less to the easterly property line of the Griffin Wheel Co., containing an area of 2.949 acres

ROAD RECORD

163-1000 (2) - IN. ATCHISON KANSAS



County
Surveyor's
Plat and
Field Notes

Field Notes

ALSO, upon said 14th day of April, 19 58., said C. A. Robertson, C. D. Meeks and J. F. Reardon, Viewers, presented to said County Board their several reports, as follows, to-wit:

"Pursuant to Commissioners' Notice, we met at the _____ of _____ in Wyandotte Township, on the 9th day of May, 19 58., and taking to our assistance None and None, as chain carriers, and None as marker, proceeded to view the route of the road petitioned for, which was surveyed under our direction by Robert L. Buford, County Surveyor, the field notes and plat of which survey are hereto attached and form part of this report, and after careful deliberation we are of the opinion that said road is practicable, and of public utility, and recommend that it be granted, as located and surveyed, and that it be established and opened _____ feet wide."

Viewers' Report
of View and
Survey

WYANDOTTE COUNTY, KANSAS

Viewers' Report of Damages Claimed and Awarded

And further report that the following is a complete list of the names of all persons (Owners, Agents or Guardians) who filed claims with us for damages or compensation, (which said claims are herewith submitted), by reason of the location and establishment of said proposed road and the amount awarded to each, by us, to-wit:

NAMES	Owner, Agent or Guardian	FRACTIONAL PART	Sec.	Twp.	R'nge	Acres Appropriated	Am't Claimed	Am't Awarded by Viewers	Commissioners Revision

Petitioner's Affidavit of Service of Notice

ALSO, upon said.....day of....., 19....., there was presented to said County Board, the affidavit of.....one of the petitioners aforesaid, setting forth that due notice of the.....of said proposed road, together with date of meeting of the Viewers, as per published notice of County Clerk, had been served upon each of the persons noted below, who, as Owners, Agents, or Guardians were all the persons through whose premises said road is proposed to be located, except those who have signed Relinquishment, to-wit:

Date When Notice Was Served	NAME OF PERSON	Owner, Agent or Guardian	FRACTIONAL PART	Sec.	Twp.	Range	REMARKS

Final Order of Board of County Commissioners

WHEREUPON, on the 14th day of April....., 1958., the following action thereon was had by said Board of County Commissioners, to-wit:

Upon due consideration, no legal objection having been offered against the establishment of said road, and believing the same to be of public utility, it is ORDERED: that the Viewers' Report of View and Report and Plat of Survey be adopted, and that said road be declared located and established as a public highway, in accordance therewith; full record thereof to be made in the County Road Record and Plat, as Road No....., and the Trustees of.....Wyandotte.....Township be notified to cause the same to be opened for public travel.

I CERTIFY, that the foregoing is a complete record of the location and establishment of said road No....., as required by law to be made, and that the same was recorded on the 9th day of May....., 1958.....

R. W. Jensen

County Clerk.

ROAD RECORD

Road No.
 BE IT REMEMBERED, That on the day of, 19....., a Road Petition signed by
 Elnora C. Goepfert and others, was presented to the Board of County Commissioners of
 Wyandotte County, Kansas, praying for Location of a certain road, described as follows, to-wit:

PETITION

Beginning at Highway No. 5, North to Parkview Street, said street being called
 Savage Drive in Bethel, Kansas

SAID PETITION was accompanied with Bond, as required by law, signed by
 as principal, and and as sureties, in the
 penal sum of DOLLARS, (\$.....)

BOND

WE, The undersigned, owning land along the line of the road described in the accompanying
 petition, hereby relinquish all claim of damage that we might have, either as owner or agent, by reason of land to be appropri-
 ated as right of way for said road, and waive notice to land owners, provided by law, and donate the land for right of way
 for said road through the lands, a description of which is placed opposite our several names:

Relinquishment
 of Claim
 for Damages

NAMES	Owner or Agent	DESCRIPTION	S	T	R	Total Number of Acres in Description

I, one of the petitioners on the Petition herewith
 submitted, do hereby certify that all of the resident land owners owning land along the line of the road described therein
 have signed the within relinquishment except:

Signed:
One of the Petitioners.

WYANDOTTE COUNTY, KANSAS

Appointment
of
Viewers

WHEREUPON, said bond was approved by the Board, and it appearing to the satisfaction of the Board, that the law had been substantially complied with, it was ordered, that Courtney A. Robertson, Cordell D. Meeks and Joseph F. Reardon be appointed viewers of the proposed road, and that they meet in conjunction with the County Surveyor, at the _____ of _____ in Quindaro Township, on the _____ day of _____, 19_____, and proceed to view and lay out said road, according to law, giving to all parties a hearing, and make due report of their proceedings to the County Board.

AFTERWARDS, TO-WIT: On the _____ day of _____, 19_____, County Clerk, presented to said Board his certificate, under seal, setting forth, that pursuant to law he had caused public



notice of said proposed road to be published in _____ (a weekly newspaper, published in _____ Kansas,) for two consecutive weeks and that said notice was so published in said newspaper, on the _____ day of _____, 19_____, the _____ day of _____, 19_____, and the _____ day of _____, 19_____, and also caused similar notices to be posted to public view upon the bulletin board in his office from _____ 19_____, to _____, 19_____, and similar notices to be publicly posted in the following places, to-wit:
from _____ 19_____, _____ 19_____, at _____ in _____ Township
from _____ 19_____, _____ 19_____, at _____ in _____ Township
from _____ 19_____, _____ 19_____, at _____ in _____ Township
and had also caused record of same to be made in the County Commissioner's

PROOF OF
PUBLIC
NOTICE

Record, Volume "_____" page "_____"

ALSO, upon said 16th day of May, 19 58, Robert L. Buford County Surveyor presented to said County Board, his report of survey of said proposed road, plat and field notes, in words and figures as follows, to-wit:


County
Surveyor's
Report and
Field Notes

Pursuant to the order of the Board, I met with C. A. Robertson, C. D. Meeks and J. F. Reardon viewers, at the _____ of _____ in Quindaro Township, on the _____ day of _____, 19_____, and under the direction of said viewers, proceeded to survey said road as petitioned for, conspicuously marking the same throughout, and noting the courses and distances, and

I do hereby certify that the following is a correct return of the survey of said road, and plat of the same, to-wit:
Beginning at Highway No. 5, North to Parkview Street, said street being called Savage Drive in Bethel, Kansas

ROAD RECORD

FORM NO. 10, 4/15/54



County
Surveyor's
Plat and
Field Notes

Field Notes

ALSO, upon said 16th day of May, 19 58, said C. D. Meeks, J. F. Reardon and C. A. Robertson, Viewers, presented to said County Board their several reports, as follows, to-wit:

"Pursuant to Commissioners' Notice, we met at the _____ of _____ in Quindaro Township, on the _____ day of _____, 19 _____, and taking to our assistance None and None, as chain carriers, and None as marker, proceeded to view the route of the road petitioned for, which was surveyed under our direction by Robert L. Buford County Surveyor, the field notes and plat of which survey are hereto attached and form part of this report, and after careful deliberation we are of the opinion that said road is practicable, and of public utility, and recommend that it be granted, as located and surveyed, and that it be established and opened _____ feet wide."

Viewers' Report
of View and
Survey

WYANDOTTE COUNTY, KANSAS

Viewers' Report of Damages Claimed and Awarded

And further report that the following is a complete list of the names of all persons (Owners, Agents or Guardians) who filed claims with us for damages or compensation, (which said claims are herewith submitted), by reason of the location and establishment of said proposed road and the amount awarded to each, by us, to-wit:

NAMES	Owner, Agent or Guardian	FRACTIONAL PART	Sec.	Twp.	R'nge	Acres Appropriated	Am't Claimed	Am't Awarded by Viewers	Commissioners Revision

Petitioner's Affidavit of Service of Notice

ALSO, upon said.....day of....., 19....., there was presented to said County Board, the affidavit of.....one of the petitioners aforesaid, setting forth that due notice of the.....of said proposed road, together with date of meeting of the Viewers, as per published notice of County Clerk, had been served upon each of the persons noted below, who, as Owners, Agents, or Guardians were all the persons through whose premises said road is proposed to be located, except those who have signed Relinquishment, to-wit:

Date When Notice Was Served	NAME OF PERSON	Owner, Agent or Guardian	FRACTIONAL PART	Sec.	Twp.	Range	REMARKS

Final Order of Board of County Commissioners

WHEREUPON, on the...16th...day of...May....., 19..58., the following action thereon was had by said Board of County Commissioners, to-wit:

Upon due consideration, no legal objection having been offered against the establishment of said road, and believing the same to be of public utility, it is ORDERED: that the Viewers' Report of View and Report and Plat of Survey be adopted, and that said road be declared located and established as a public highway, in accordance therewith; full record thereof to be made in the County Road Record and Plat, as Road No....., and the Trustees of.....Quindaro.....Township be notified to cause the same to be opened for public travel.

I CERTIFY, that the foregoing is a complete record of the location and establishment of said road No....., as required by law to be made, and that the same was recorded on the.....day of....., 19.....

.....R. W. Jensen.....
County Clerk.

ROAD RECORD

Road No.

BE IT REMEMBERED, That on the 2nd day of December, 1958, a Road Petition signed by

PETITION

I. E. Gillatt, Sec. of trea. and others, was presented to the Board of County Commissioners of
of Kansas & MO. Ry. & Terminal Co.
Wyandotte County, Kansas, praying for Vacation of a certain road, described as follows, to-wit:

Beginning at a point which is approximately 538 feet south and 10 feet west of th N.W. corner of the N.E. ¼ of the N.E. ¼ of Sec. 18-11-25, said point being in the north-westerly line of the K. & M. Ry. & Terminal Co. right-of-way for the N. leg of its Matoon Yard Wye, said point being in the center line of said Muncie Road to be vacated, thence S. 21 deg. 30 min. east for a distance of 102 feet, crossing the N. leg of Wye by means of a highway bridge, thence S. 87 deg. 40 min. east 180 feet, thence S. 61 deg 10 min. east 197 feet, thence south 53 deg. 20 min. east more or less to said K. & M. Ry. & Terminal Co. southerly main line right-of-way line

SAID PETITION was accompanied with Bond, as required by law, signed by.....

BOND

as principal, and and as sureties, in the
penal sum of DOLLARS, (\$.....)

Relinquishment
of Claim
for Damages

WE, The undersigned, owning land along the line of the road described in the accompanying petition, hereby relinquish all claim of damage that we might have, either as owner or agent, by reason of land to be appropriated as right of way for said road, and waive notice to land owners, provided by law, and donate the land for right of way for said road through the lands, a description of which is placed opposite our several names:

NAMES	Owner or Agent	DESCRIPTION	S	T	R	Total Number of Acres in Description

I, one of the petitioners on the Petition herewith submitted, do hereby certify that all of the resident land owners owning land along the line of the road described therein have signed the within relinquishment except:

Signed:
One of the Petitioners.

WYANDOTTE COUNTY, KANSAS

Appointment
of
Viewers

WHEREUPON, said bond was approved by the Board, and it appearing to the satisfaction of the Board, that the law had been substantially complied with, it was ordered, that Joseph F. Reardon, Cordell D. Meeks and Courtney A. Robertson be appointed viewers of the proposed road, and that they meet in conjunction with the County Surveyor, at the _____ of _____ in Shawnee Township, on the 25th day of NOV., 1957, and proceed to view and lay out said road, according to law, giving to all parties a hearing, and make due report of their proceedings to the County Board.

AFTERWARDS, TO-WIT: On the _____ day of _____, 19____, County Clerk, presented to said Board his certificate, under seal, setting forth, that pursuant to law he had caused public notice of said proposed road to be published in _____ (a weekly newspaper, published in _____ Kansas,) for two consecutive weeks and that said notice was so published in said newspaper, on the _____ day of _____, 19____, the _____ day of _____, 19____, and the _____ day of _____, 19____, and also caused similar notices to be posted to public view upon the bulletin board in his office from _____ 19____, to _____, 19____, and similar notices to be publicly posted in the following places, to-wit:

from _____ 19____, _____ 19____, at _____ in _____ Township
 from _____ 19____, _____ 19____, at _____ in _____ Township
 from _____ 19____, _____ 19____, at _____ in _____ Township

and had also caused record of same to be made in the County Commissioner's



PROOF OF
PUBLIC
NOTICE

Record, Volume "_____" page "_____"

ALSO, upon said _____ day of _____, 19____, _____ County Surveyor presented to said County Board, his report of survey of said proposed road, plat and field notes, in words and figures as follows, to-wit:


County
Surveyor's
Report and
Field Notes

Pursuant to the order of the Board, I met with J. F. Reardon, C. D. Meeks and C. A. Robertson viewers, at the _____ of _____ in Shawnee Township, on the 20th day of December, 1957, and under the direction of said viewers, proceeded to survey said road as petitioned for, conspicuously marking the same throughout, and noting the courses and distances, and I do hereby certify that the following is a correct return of the survey of said road, and plat of the same, to-wit:

All that part of Matoon Road or Muncie Road Lying in the N.E. Quarter of the N.E. Quarter of Sec. 18-11-25, Wy. Co., KS., running across and lying within the property line limits of the KS. & MO. Railway and Terminal Co; also, all that part of a road known as Matoon Road or Muncie Road in the N.W. Quarter of the N.E. Quarter of Sec. 18-11-25, Wy. Co., KS., crossing or lying within the property line limits of the Kansas and Missouri Railway and Terminal Company

ROAD RECORD

LOOMIS CO. INC. ATCHISON KANSAS



 County
 Surveyor's
 Plat and
 Field Notes

 Field Notes

ALSO, upon said 2nd day of December, 19 57, said J. F. Reardon, C. D. Cordell and C. A. Robertson, Viewers, presented to said County Board their several reports, as follows, to-wit:

"Pursuant to Commissioners' Notice, we met at the _____ of _____ in Wyandotte Township, on the 27th day of December, 19 57, and taking to our assistance None and None, as chain carriers, and None as marker, proceeded to view the route of the road petitioned for, which was surveyed under our direction by Robert L. Buford County Surveyor, the field notes and plat of which survey are hereto attached and form part of this report, and after careful deliberation we are of the opinion that said road is practicable, and of public utility, and recommend that it be granted, as located and surveyed, and that it be established and opened _____ feet wide."

 Viewers' Report
 of View and
 Survey

WYANDOTTE COUNTY, KANSAS

Viewers' Report of Damages Claimed and Awarded

And further report that the following is a complete list of the names of all persons (Owners, Agents or Guardians) who filed claims with us for damages or compensation, (which said claims are herewith submitted), by reason of the location and establishment of said proposed road and the amount awarded to each, by us, to-wit:

NAMES	Owner, Agent or Guardian	FRACTIONAL PART	Sec.	Twp.	R'nge	Acres Appropriated	Am't Claimed	Am't Awarded by Viewers	Commissioners Revision

Petitioner's Affidavit of Service of Notice

ALSO, upon said day of, 19....., there was presented to said County Board, the affidavit of one of the petitioners aforesaid, setting forth that due notice of the of said proposed road, together with date of meeting of the Viewers, as per published notice of County Clerk, had been served upon each of the persons noted below, who, as Owners, Agents, or Guardians were all the persons through whose premises said road is proposed to be located, except those who have signed Relinquishment, to-wit:

Date When Notice Was Served	NAME OF PERSON	Owner, Agent or Guardian	FRACTIONAL PART	Sec.	Twp.	Range	REMARKS

Final Order of Board of County Commissioners

WHEREUPON, on the 2nd day of December, 1957, the following action thereon was had by said Board of County Commissioners, to-wit:

Upon due consideration, no legal objection having been offered against the establishment of said road, and believing the same to be of public utility, it is ORDERED: that the Viewers' Report of View and Report and Plat of Survey be adopted, and that said road be declared located and established as a public highway, in accordance therewith; full record thereof to be made in the County Road Record and Plat, as Road No., and the Trustees of Wyandotte Township be notified to cause the same to be opened for public travel.

I CERTIFY, that the foregoing is a complete record of the location and establishment of said road No., as required by law to be made, and that the same was recorded on the 27th day of December, 1957.


..... R. W. Jensen
County Clerk.

WYANDOTTE COUNTY, KANSAS

Appointment
of
Viewers

WHEREUPON, said bond was approved by the Board, and it appearing to the satisfaction of the Board, that the law had been substantially complied with, it was ordered, that Courtney A. Robertson, Cordell D. Meeks and Joseph F. Reardon be appointed viewers of the proposed road, and that they meet in conjunction with the County Surveyor, at the _____ of _____ in Wyandotte Township, on the 24th day of April, 1958, and proceed to view and lay out said road, according to law, giving to all parties a hearing, and make due report of their proceedings to the County Board.

AFTERWARDS, TO-WIT: On the _____ day of _____, 19____, County Clerk, presented to said Board his certificate, under seal, setting forth, that pursuant to law he had caused public



notice of said proposed road to be published in _____ (a weekly newspaper, published in _____ Kansas,) for two consecutive weeks and that said notice was so published in said newspaper, on the _____ day of _____, 19____, the _____ day of _____, 19____, and the _____ day of _____, 19____, and also caused similar notices to be posted to public view upon the bulletin board in his office from _____ 19____, to _____, 19____, and similar notices to be publicly posted in the following places, to-wit:
from _____ 19____, _____ 19____, at _____ in _____ Township
from _____ 19____, _____ 19____, at _____ in _____ Township
from _____ 19____, _____ 19____, at _____ in _____ Township
and had also caused record of same to be made in the County Commissioner's

PROOF OF
PUBLIC
NOTICE

Record, Volume "_____" page "_____"

ALSO, upon said 24th day of April, 1958, Robert L. Buford County Surveyor presented to said County Board, his report of survey of said proposed road, plat and field notes, in words and figures as follows, to-wit:


County
Surveyor's
Report and
Field Notes

Pursuant to the order of the Board, I met with C. A. Robertson, C. D. Meeks and J. F. Reardon viewers, at the _____ of _____ in Wyandotte Township, on the 23rd day of May, 1958, and under the direction of said viewers, proceeded to survey said road as petitioned for, conspicuously marking the same throughout, and noting the courses and distances, and I do hereby certify that the following is a correct return of the survey of said road, and plat of the same, to-wit:

All railroads in Lea Hills Subdivision, Wood Ave., 49th Street Terr., 49th Street, Catherine Ave., Richmond Ave., Garfield Ave., and Lea Court as platted and dedicated in said subdivision. The above subdivision is located in the NW $\frac{1}{4}$ of Sec. 1-11-24.

ROAD RECORD

DEPT. OF REVENUE, MO. ATTORNEY GENERAL



County
Surveyor's
Plat and
Field Notes

Field Notes

ALSO, upon said 24th day of April, 1958, said C. A. Robertson C. D. Meeks and J. F. Reardon, Viewers, presented to said County Board their several reports, as follows, to-wit:

"Pursuant to Commissioners' Notice, we met at the _____ of _____ in Wyandotte Township, on the 23rd day of May, 1958, and taking to our assistance None and None, as chain carriers, and None as marker, proceeded to view the route of the road petitioned for, which was surveyed under our direction by Robert L. Buford County Surveyor, the field notes and plat of which survey are hereto attached and form part of this report, and after careful deliberation we are of the opinion that said road is practicable, and of public utility, and recommend that it be granted, as located and surveyed, and that it be established and opened _____ feet wide."

Viewers' Report
of View and
Survey

WYANDOTTE COUNTY, KANSAS

Viewers' Report of Damages Claimed and Awarded

And further report that the following is a complete list of the names of all persons (Owners, Agents or Guardians) who filed claims with us for damages or compensation, (which said claims are herewith submitted), by reason of the location and establishment of said proposed road and the amount awarded to each, by us, to-wit:

NAMES	Owner, Agent or Guardian	FRACTIONAL PART	Sec.	Twp.	R'ng	Acres Appropriated	Am't Claimed	Am't Awarded by Viewers	Commissioners Revision

Petitioner's Affidavit of Service of Notice

ALSO, upon said.....day of....., 19....., there was presented to said County Board, the affidavit of.....one of the petitioners aforesaid, setting forth that due notice of the.....of said proposed road, together with date of meeting of the Viewers, as per published notice of County Clerk, had been served upon each of the persons noted below, who, as Owners, Agents, or Guardians were all the persons through whose premises said road is proposed to be located, except those who have signed Relinquishment, to-wit:

Date When Notice Was Served	NAME OF PERSON	Owner, Agent or Guardian	FRACTIONAL PART	Sec.	Twp.	Range	REMARKS

Final Order of Board of County Commissioners

WHEREUPON, on the.....24th day of.....April....., 19..58., the following action thereon was had by said Board of County Commissioners, to-wit:

Upon due consideration, no legal objection having been offered against the establishment of said road, and believing the same to be of public utility, it is ORDERED: that the Viewers' Report of View and Report and Plat of Survey be adopted, and that said road be declared located and established as a public highway, in accordance therewith; full record thereof to be made in the County Road Record and Plat, as Road No....., and the Trustees of.....Wyandotte.....Township be notified to cause the same to be opened for public travel.

I CERTIFY, that the foregoing is a complete record of the location and establishment of said road No....., as required by law to be made, and that the same was recorded on the.....23rd day of.....May....., 19..58....

.....R. W. Jensen.....
County Clerk.

WYANDOTTE COUNTY, KANSAS

Appointment
of
Viewers

WHEREUPON, said bond was approved by the Board, and it appearing to the satisfaction of the Board, that the law had been substantially complied with, it was ordered, that Courtney A. Robertson, Cordell D. Meeks and Joseph F. Reardon be appointed viewers of the proposed road, and that they meet in conjunction with the County Surveyor, at the _____ of _____ in Quindaro Township, on the 15th day of May, 19 58, and proceed to view and lay out said road, according to law, giving to all parties a hearing, and make due report of their proceedings to the County Board.

PROOF OF
PUBLIC
NOTICE

AFTERWARDS, TO-WIT: On the _____ day of _____, 19_____, County Clerk, presented to said Board his certificate, under seal, setting forth, that pursuant to law he had caused public



notice of said proposed road to be published in _____ (a weekly newspaper, published in _____ Kansas,) for two consecutive weeks and that said notice was so published in said newspaper, on the _____ day of _____, 19_____, the _____ day of _____, 19_____, and the _____ day of _____, 19_____, and also caused similar notices to be posted to public view upon the bulletin board in his office from _____ 19_____, to _____, 19_____, and similar notices to be publicly posted in the following places, to-wit:
 from _____ 19_____, _____ 19_____, at _____ in _____ Township
 from _____ 19_____, _____ 19_____, at _____ in _____ Township
 from _____ 19_____, _____ 19_____, at _____ in _____ Township
 and had also caused record of same to be made in the County Commissioner's

County
Surveyor's
Report and
Field Notes

Record, Volume " _____ " page " _____ "


ALSO, upon said _____ day of _____, 19_____, _____ County Surveyor presented to said County Board, his report of survey of said proposed road, plat and field notes, in words and figures as follows, to-wit:

Pursuant to the order of the Board, I met with C. A. Robertson, C. D. Meeks and J. F. Reardon viewers, at the _____ of _____ in Quindaro Township, on the 15th day of May, 19 58, and under the direction of said viewers, proceeded to survey said road as petitioned for, conspicuously marking the same throughout, and noting the courses and distances, and I do hereby certify that the following is a correct return of the survey of said road, and plat of the same, to-wit:

by Quindaro Township, Wyandotte County, Kansas, described as follows;
 Beginning at the SW Corner of Lot "A" in Miros Addition to Malott's Subdivision in Wyandotte County, Kansas, thence S. 30.0 feet, thence East 321.5 feet; thence North 30.0 feet; thence West 321.5 feet to the beginning, beginning, being marked "Alley" on Plat Book 25, Page 8.

ROAD RECORD

UNIFORM COUNTY SURVEYOR'S PLAT



County
Surveyor's
Plat and
Field Notes

Field Notes

ALSO, upon said 15th day of May, 19 58, said F. Reardon, C. D. Meeks
 and C. A. Robertson, Viewers, presented to said County Board their several reports, as follows, to-wit:
 "Pursuant to Commissioners' Notice, we met at the of in Quindaro
 Township, on the 13th day of June, 19 58, and taking to our assistance None
 and None, as chain carriers, and None as marker, proceeded
 to view the route of the road petitioned for, which was surveyed under our direction by Robert L. Buford
 County Surveyor, the field notes and plat of which survey are hereto attached and form part of this report, and after careful
 deliberation we are of the opinion that said road is practicable, and of public utility, and recommend that it be granted, as
 located and surveyed, and that it be established and opened feet wide."

Viewers' Report
of View and
Survey

WYANDOTTE COUNTY, KANSAS

Viewers' Report of Damages Claimed and Awarded

And further report that the following is a complete list of the names of all persons (Owners, Agents or Guardians) who filed claims with us for damages or compensation, (which said claims are herewith submitted), by reason of the location and establishment of said proposed road and the amount awarded to each, by us, to-wit:

NAMES	Owner, Agent or Guardian	FRACTIONAL PART	Sec.	Twp.	R'nge	Acres Appropriated	Am't Claimed	Am't Awarded by Viewers	Commissioners Revision

Petitioner's Affidavit of Service of Notice

ALSO, upon said day of, 19....., there was presented to said County Board, the affidavit of one of the petitioners aforesaid, setting forth that due notice of the of said proposed road, together with date of meeting of the Viewers, as per published notice of County Clerk, had been served upon each of the persons noted below, who, as Owners, Agents, or Guardians were all the persons through whose premises said road is proposed to be located, except those who have signed Relinquishment, to-wit:

Date When Notice Was Served	NAME OF PERSON	Owner, Agent or Guardian	FRACTIONAL PART	Sec.	Twp.	Range	REMARKS

Final Order of Board of County Commissioners

WHEREUPON, on the 15th day of May, 1958....., the following action thereon was had by said Board of County Commissioners, to-wit:

Upon due consideration, no legal objection having been offered against the establishment of said road, and believing the same to be of public utility, it is ORDERED: that the Viewers' Report of View and Report and Plat of Survey be adopted, and that said road be declared located and established as a public highway, in accordance therewith; full record thereof to be made in the County Road Record and Plat, as Road No....., and the Trustees of Quindaro Township be notified to cause the same to be opened for public travel.

I CERTIFY, that the foregoing is a complete record of the location and establishment of said road No....., as required by law to be made, and that the same was recorded on the 13th day of June, 19..... 58.....

..... R. W. Jensen

County Clerk.

ROAD RECORD

Road No.

BE IT REMEMBERED, That on the 22nd day of May, 1958, a Road Petition signed by William F. Geiger and others, was presented to the Board of County Commissioners of Wyandotte County, Kansas, praying for Location of a certain road, described as follows, to-wit:

Beginning at one-half block north of 53rd and Metropolitan, extends east 210 feet, southeast approximately 125 feet to be known as Dixie Court in Geiger Addition

PETITION

SAID PETITION was accompanied with Bond, as required by law, signed by as principal, and and as sureties, in the penal sum of DOLLARS, (\$.....)

BOND

WE, The undersigned, owning land along the line of the road described in the accompanying petition, hereby relinquish all claim of damage that we might have, either as owner or agent, by reason of land to be appropriated as right of way for said road, and waive notice to land owners, provided by law, and donate the land for right of way for said road through the lands, a description of which is placed opposite our several names:

Relinquishment of Claim for Damages

NAMES	Owner or Agent	DESCRIPTION	S	T	R	Total Number of Acres in Description

I, one of the petitioners on the Petition herewith submitted, do hereby certify that all of the resident land owners owning land along the line of the road described therein have signed the within relinquishment except:

Signed:
One of the Petitioners.

WYANDOTTE COUNTY, KANSAS

Appointment
of
Viewers

WHEREUPON, said bond was approved by the Board, and it appearing to the satisfaction of the Board, that the law had been substantially complied with, it was ordered, that J. F. Reardon, Cordell D. Meeks and Courtney A. Robertson be appointed viewers of the proposed road, and that they meet in conjunction with the County Surveyor, at the _____ of _____ in Shawnee Township, on the 22nd day of May, 1958, and proceed to view and lay out said road, according to law, giving to all parties a hearing, and make due report of their proceedings to the County Board.

AFTERWARDS, TO-WIT: On the _____ day of _____, 19____, County Clerk, presented to said Board his certificate, under seal, setting forth, that pursuant to law he had caused public



PROOF OF
PUBLIC
NOTICE

notice of said proposed road to be published in _____ (a weekly newspaper, published in _____ Kansas,) for two consecutive weeks and that said notice was so published in said newspaper, on the _____ day of _____, 19____, the _____ day of _____, 19____, and the _____ day of _____, 19____, and also caused similar notices to be posted to public view upon the bulletin board in his office from _____ 19____, to _____ 19____, and similar notices to be publicly posted in the following places, to-wit:
from _____ 19____, _____ 19____, at _____ in _____ Township
from _____ 19____, _____ 19____, at _____ in _____ Township
from _____ 19____, _____ 19____, at _____ in _____ Township
and had also caused record of same to be made in the County Commissioner's

Record, Volume "_____" page "_____"

ALSO, upon said _____ day of _____, 19____, _____ County Surveyor presented to said County Board, his report of survey of said proposed road, plat and field notes, in words and figures as follows, to-wit:


County
Surveyor's
Report and
Field Notes

Pursuant to the order of the Board, I met with C. A. Robertson C. D. Meeks and J. F. Reardon viewers, at the _____ of _____ in Quindaro Township, on the 22nd day of May, 1958, and under the direction of said viewers, proceeded to survey said road as petitioned for, conspicuously marking the same throughout, and noting the courses and distances, and I do hereby certify that the following is a correct return of the survey of said road, and plat of the same, to-wit:

Beginning at one-half block north 53rd and Metropolitan, extends east 2210 feet, SE approximately 125 feet to be known as Dixie Court in Geiger Addition

ROAD RECORD

EXHIBIT 12, IN ATCHISON KANSAS



County
Surveyor's
Plat and
Field Notes

Field Notes

ALSO, upon said 22nd day of May, 1958, said J. F. Reardon, C. D. Meeks and C. A. Robertson, Viewers, presented to said County Board their several reports, as follows, to-wit:

"Pursuant to Commissioners' Notice, we met at the _____ of _____ in Quindaro Township, on the 20th day of June, 1958, and taking to our assistance None and None, as chain carriers, and None as marker, proceeded to view the route of the road petitioned for, which was surveyed under our direction by Robert L. Buford County Surveyor, the field notes and plat of which survey are hereto attached and form part of this report, and after careful deliberation we are of the opinion that said road is practicable, and of public utility, and recommend that it be granted, as located and surveyed, and that it be established and opened _____ feet wide."

Viewers' Report
of View and
Survey

WYANDOTTE COUNTY, KANSAS

Viewers' Report of Damages Claimed and Awarded

And further report that the following is a complete list of the names of all persons (Owners, Agents or Guardians) who filed claims with us for damages or compensation, (which said claims are herewith submitted), by reason of the location and establishment of said proposed road and the amount awarded to each, by us, to-wit:

NAMES	Owner, Agent or Guardian	FRACTIONAL PART	Sec.	Twp.	R'nge	Acres Appropriated	Am't Claimed	Am't Awarded by Viewers	Commissioners Revision

Petitioner's Affidavit of Service of Notice

ALSO, upon said.....day of....., 19....., there was presented to said County Board, the affidavit of.....one of the petitioners aforesaid, setting forth that due notice of the.....of said proposed road, together with date of meeting of the Viewers, as per published notice of County Clerk, had been served upon each of the persons noted below, who, as Owners, Agents, or Guardians were all the persons through whose premises said road is proposed to be located, except those who have signed Relinquishment, to-wit:

Date When Notice Was Served	NAME OF PERSON	Owner, Agent or Guardian	FRACTIONAL PART	Sec.	Twp.	Range	REMARKS

Final Order of Board of County Commissioners

WHEREUPON, on the 22nd day of May, 1958, the following action thereon was had by said Board of County Commissioners, to-wit:

Upon due consideration, no legal objection having been offered against the establishment of said road, and believing the same to be of public utility, it is ORDERED: that the Viewers' Report of View and Report and Plat of Survey be adopted, and that said road be declared located and established as a public highway, in accordance therewith; full record thereof to be made in the County Road Record and Plat, as Road No....., and the Trustees of Quindaro Township be notified to cause the same to be opened for public travel.

I CERTIFY, that the foregoing is a complete record of the location and establishment of said road No....., as required by law to be made, and that the same was recorded on the 20th day of June, 1958.

R. W. Jensen
County Clerk.

ROAD RECORD

Road No.

BE IT REMEMBERED, That on the day of, 19....., a Road Petition signed by James W. Potter and others, was presented to the Board of County Commissioners of Wyandotte County, Kansas, praying for location of a certain road, described as follows, to-wit:

Beginning at tthe intersection of 53rd and Hageman Ave in Indian Ridge Addition, thence West along Hageman Ave, 645.8 feet more or less

PETITION

SAID PETITION was accompanied with Bond, as required by law, signed by as principal, and and as sureties, in the penal sum of DOLLARS, (\$.....)

BOND

WE, The undersigned, owning land along the line of the road described in the accompanying petition, hereby relinquish all claim of damage that we might have, either as owner or agent, by reason of land to be appropriated as right of way for said road, and waive notice to land owners, provided by law, and donate the land for right of way for said road through the lands, a description of which is placed opposite our several names:

Relinquishment of Claim for Damages

NAMES	Owner or Agent	DESCRIPTION	S	T	R	Total Number of Acres in Description

I, one of the petitioners on the Petition herewith submitted, do hereby certify that all of the resident land owners owning land along the line of the road described therein have signed the within relinquishment except:

Signed:
One of the Petitioners.

WYANDOTTE COUNTY, KANSAS

Appointment
of
Viewers

WHEREUPON, said bond was approved by the Board, and it appearing to the satisfaction of the Board, that the law had been substantially complied with, it was ordered, that Joseph F. Reardon, Cordell D. Meeks and Courtney A. Robertson be appointed viewers of the proposed road, and that they meet in conjunction with the County Surveyor, at the _____ of _____ in Shawnee Township, on the 11th day of July, 1958, and proceed to view and lay out said road, according to law, giving to all parties a hearing, and make due report of their proceedings to the County Board.

PROOF OF
PUBLIC
NOTICE

AFTERWARDS, TO-WIT: On the _____ day of _____, 19____, County Clerk, presented to said Board his certificate, under seal, setting forth, that pursuant to law he had caused public



notice of said proposed road to be published in _____ (a weekly newspaper, published in _____ Kansas,) for two consecutive weeks and that said notice was so published in said newspaper, on the _____ day of _____, 19____, the _____ day of _____, 19____, and the _____ day of _____, 19____, and also caused similar notices to be posted to public view upon the bulletin board in his office from _____ 19____, to _____, 19____, and similar notices to be publicly posted in the following places, to-wit:
 from _____ 19____, _____ 19____, at _____ in _____ Township
 from _____ 19____, _____ 19____, at _____ in _____ Township
 from _____ 19____, _____ 19____, at _____ in _____ Township
 and had also caused record of same to be made in the County Commissioner's

Record, Volume " _____ " page " _____ "

County
Surveyor's
Report and
Field Notes


ALSO, upon said _____ day of _____, 19____, County Surveyor presented to said County Board, his report of survey of said proposed road, plat and field notes, in words and figures as follows, to-wit:

Pursuant to the order of the Board, I met with C. A. Robertson, C. D. Meeks and J. F. Reardon viewers, at the _____ of _____ in Shawnee Township, on the 11th day of July, 1958, and under the direction of said viewers, proceeded to survey said road as petitioned for, conspicuously marking the same throughout, and noting the courses and distances, and I do hereby certify that the following is a correct return of the survey of said road, and plat of the same, to-wit:

Beginning at the intersection of 53rd Street and Hageman Ave. In INDIAN RIDGE ADDITION, thence West along Hageman Ave, 645.8 feet more or less

ROAD RECORD

GEORGE W. WILSON



County
Surveyor's
Plat and
Field Notes

Field Notes

ALSO, upon said day of, 19....., said

and, Viewers, presented to said County Board their several reports, as follows, to-wit:

"Pursuant to Commissioners' Notice, we met at the..... of in Shawnee

Township, on the 11th day of July....., 19 58., and taking to our assistance..... None

and..... None, as chain carriers, and..... None as marker, proceeded

to view the route of the road petitioned for, which was surveyed under our direction by.....

County Surveyor, the field notes and plat of which survey are hereto attached and form part of this report, and after careful

deliberation we are of the opinion that said road is practicable, and of public utility, and recommend that it be granted, as

located and surveyed, and that it be established and opened..... feet wide."

Viewers' Report
of View and
Survey

WYANDOTTE COUNTY, KANSAS

Viewers' Report of Damages Claimed and Awarded

And further report that the following is a complete list of the names of all persons (Owners, Agents or Guardians) who filed claims with us for damages or compensation, (which said claims are herewith submitted), by reason of the location and establishment of said proposed road and the amount awarded to each, by us, to-wit:

NAMES	Owner, Agent or Guardian	FRACTIONAL PART	Sec.	Twp.	R'nge	Acres Appropriated	Am't Claimed	Am't Awarded by Viewers	Commissioners Revision

Petitioner's Affidavit of Service of Notice

ALSO, upon said.....day of....., 19....., there was presented to said County Board, the affidavit of.....one of the petitioners aforesaid, setting forth that due notice of the.....of said proposed road, together with date of meeting of the Viewers, as per published notice of County Clerk, had been served upon each of the persons noted below, who, as Owners, Agents, or Guardians were all the persons through whose premises said road is proposed to be located, except those who have signed Relinquishment, to-wit:

Date When Notice Was Served	NAME OF PERSON	Owner, Agent or Guardian	FRACTIONAL PART	Sec.	Twp.	Range	REMARKS

Final Order of Board of County Commissioners

WHEREUPON, on the...11th...day of...July....., 19...58..., the following action thereon was had by said Board of County Commissioners, to-wit:

Upon due consideration, no legal objection having been offered against the establishment of said road, and believing the same to be of public utility, it is ORDERED: that the Viewers' Report of View and Report and Plat of Survey be adopted, and that said road be declared located and established as a public highway, in accordance therewith; full record thereof to be made in the County Road Record and Plat, as Road No....., and the Trustees of...Shawnee...Township be notified to cause the same to be opened for public travel.

I CERTIFY, that the foregoing is a complete record of the location and establishment of said road No....., as required by law to be made, and that the same was recorded on the.....day of....., 19.....

.....R. W. Jensen.....
County Clerk.

WYANDOTTE COUNTY, KANSAS

WHEREUPON, said bond was approved by the Board, and it appearing to the satisfaction of the Board, that the law had been substantially complied with, it was ordered, that C. A. Robertson, Cordell D. Meeks and Joseph F. Reardon be appointed viewers of the proposed road, and that they meet in conjunction with the County Surveyor, at the _____ of _____ in Quindaro Township, on the 3rd day of July, 1958, and proceed to view and lay out said road, according to law, giving to all parties a hearing, and make due report of their proceedings to the County Board.

Appointment
of
Viewers

AFTERWARDS, TO-WIT: On the _____ day of _____, 19____, County Clerk, presented to said Board his certificate, under seal, setting forth, that pursuant to law he had caused public



notice of said proposed road to be published in _____ (a weekly newspaper, published in _____ Kansas,) for two consecutive weeks and that said notice was so published in said newspaper, on the _____ day of _____, 19____, the _____ day of _____, 19____, and the _____ day of _____, 19____, and also caused similar notices to be posted to public view upon the bulletin board in his office from _____ 19____, to _____, 19____, and similar notices to be publicly posted in the following places, to-wit:
 from _____ 19____, _____ 19____, at _____ in _____ Township
 from _____ 19____, _____ 19____, at _____ in _____ Township
 from _____ 19____, _____ 19____, at _____ in _____ Township
 and had also caused record of same to be made in the County Commissioner's

PROOF OF
PUBLIC
NOTICE

Record, Volume "_____" page "_____"

ALSO, upon said _____ day of _____, 19____, _____ County Surveyor presented to said County Board, his report of survey of said proposed road, plat and field notes, in words and figures as follows, to-wit:


County
Surveyor's
Report and
Field Notes

Pursuant to the order of the Board, I met with Courtney A. Robertson, Cordell D. Meeks and Joseph F. Reardon; viewers, at the _____ of _____ in Quindaro Township, on the 3rd day of July, 1958, and under the direction of said viewers, proceeded to survey said road as petitioned for, conspicuously marking the same throughout, and noting the courses and distances, and I do hereby certify that the following is a correct return of the survey of said road, and plat of the same, to-wit:

Beginning at 44th Street Terrace and Leavenworth Road, a roadway 40 feet wide, running N. 330 feet, thence E. on Delavan 267.35 feet, a subdivision of land in Wyandotte County, Kansas (APEX HEIGHTS)

ROAD RECORD

DEPARTMENT OF HIGHWAYS



County
Surveyor's
Plat and
Field Notes

Field Notes

ALSO, upon said 3rd day of July, 1958, said C. D. Meeks, J. F. Reardon and C. A. Robertson, Viewers, presented to said County Board their several reports, as follows, to-wit:

"Pursuant to Commissioners' Notice, we met at the _____ of _____ in Quindaro Township, on the 1st day of August, 1958, and taking to our assistance None and None, as chain carriers, and None as marker, proceeded to view the route of the road petitioned for, which was surveyed under our direction by Robert L. Buford, County Surveyor, the field notes and plat of which survey are hereto attached and form part of this report, and after careful deliberation we are of the opinion that said road is practicable, and of public utility, and recommend that it be granted, as located and surveyed, and that it be established and opened _____ feet wide."

Viewers' Report
of View and
Survey

WYANDOTTE COUNTY, KANSAS

Viewers' Report of Damages Claimed and Awarded

And further report that the following is a complete list of the names of all persons (Owners, Agents or Guardians) who filed claims with us for damages or compensation, (which said claims are herewith submitted), by reason of the location and establishment of said proposed road and the amount awarded to each, by us, to-wit:

NAMES	Owner, Agent or Guardian	FRACTIONAL PART	Sec.	Twp.	R'nge	Acres Appropriated	Am't Claimed	Am't Awarded by Viewers	Commissioners Revision

Petitioner's Affidavit of Service of Notice

ALSO, upon said.....day of....., 19....., there was presented to said County Board, the affidavit of.....one of the petitioners aforesaid, setting forth that due notice of the.....of said proposed road, together with date of meeting of the Viewers, as per published notice of County Clerk, had been served upon each of the persons noted below, who, as Owners, Agents, or Guardians were all the persons through whose premises said road is proposed to be located, except those who have signed Relinquishment, to-wit:

Date When Notice Was Served	NAME OF PERSON	Owner, Agent or Guardian	FRACTIONAL PART	Sec.	Twp.	Range	REMARKS

Final Order of Board of County Commissioners

WHEREUPON, on the...3rd...day of...July....., 19...58..., the following action thereon was had by said Board of County Commissioners, to-wit:

Upon due consideration, no legal objection having been offered against the establishment of said road, and believing the same to be of public utility, it is ORDERED: that the Viewers' Report of View and Report and Plat of Survey be adopted, and that said road be declared located and established as a public highway, in accordance therewith; full record thereof to be made in the County Road Record and Plat, as Road No....., and the Trustees of.....Quindaro.....Township be notified to cause the same to be opened for publictravel.

I CERTIFY, that the foregoing is a complete record of the location and establishment of said road No....., as required by law to be made, and that the same was recorded on the...1st...day of...August....., 19...58...

E. W. Jensen
County Clerk.

WYANDOTTE COUNTY, KANSAS

Appointment
of
Viewers

WHEREUPON, said bond was approved by the Board, and it appearing to the satisfaction of the Board, that the law had been substantially complied with, it was ordered, that Joseph F. Reardon, Cordell D. Meeks and Courtney A. Robertson be appointed viewers of the proposed road, and that they meet in conjunction with the County Surveyor, at the _____ of _____ in Wyandotte Township, on the 1st day of August, 1958, and proceed to view and lay out said road, according to law, giving to all parties a hearing, and make due report of their proceedings to the County Board.

AFTERWARDS, TO-WIT: On the _____ day of _____, 19____, County Clerk, presented to said Board his certificate, under seal, setting forth, that pursuant to law he had caused public



notice of said proposed road to be published in _____ (a weekly newspaper, published in _____ Kansas,) for two consecutive weeks and that said notice was so published in said newspaper, on the _____ day of _____, 19____, the _____ day of _____, 19____, and the _____ day of _____, 19____, and also caused similar notices to be posted to public view upon the bulletin board in his office from _____, 19____, to _____, 19____, and similar notices to be publicly posted in the following places, to-wit:
 from _____, 19____, _____, 19____, at _____ in _____ Township
 from _____, 19____, _____, 19____, at _____ in _____ Township
 from _____, 19____, _____, 19____, at _____ in _____ Township
 and had also caused record of same to be made in the County Commissioner's

PROOF OF
PUBLIC
NOTICE

Record, Volume "_____" page "_____"

ALSO, upon said _____ day of _____, 19____, _____ County Surveyor presented to said County Board, his report of survey of said proposed road, plat and field notes, in words and figures as follows, to-wit:


County
Surveyor's
Report and
Field Notes

Pursuant to the order of the Board, I met with C. A. Robertson, J. F. Reardon and C. D. Meeks viewers, at the _____ of _____ in Wyandotte Township, on the 1st day of August, 1958, and under the direction of said viewers, proceeded to survey said road as petitioned for, conspicuously marking the same throughout, and noting the courses and distances, and I do hereby certify that the following is a correct return of the survey of said road, and plat of the same, to-wit:

Beginning at Riverview, thnce N. on 82nd Street to Northup, Northup between 82nd Street and 82nd Street Terrace, and Riverview N. on 82nd Street Terrace to cul- de-sac at the S. edge of Kansas Turnpike in "Riverview Acres".

ROAD RECORD

LOCKWOOD CO. INC. ATLANTA, GEORGIA



County
Surveyor's
Plat and
Field Notes

Field Notes

ALSO, upon said day of, 19....., said J. F. Reardon, C. D. Meeks...
 and C. A. Robertson, Viewers, presented to said County Board their several reports, as follows, to-wit:
 "Pursuant to Commissioners' Notice, we met at the of in Wyandotte
 Township, on the day of, 19....., and taking to our assistance None
 and None, as chain carriers, and None as marker, proceeded
 to view the route of the road petitioned for, which was surveyed under our direction by Robert L. Buford
 County Surveyor, the field notes and plat of which survey are hereto attached and form part of this report, and after careful
 deliberation we are of the opinion that said road is practicable, and of public utility, and recommend that it be granted, as
 located and surveyed, and that it be established and opened feet wide."

Viewers' Report
of View and
Survey

WYANDOTTE COUNTY, KANSAS

Viewers' Report of Damages Claimed and Awarded

And further report that the following is a complete list of the names of all persons (Owners, Agents or Guardians) who filed claims with us for damages or compensation, (which said claims are herewith submitted), by reason of the location and establishment of said proposed road and the amount awarded to each, by us, to-wit:

NAMES	Owner, Agent or Guardian	FRACTIONAL PART	Sec.	Twp.	R'nge	Acres Appropriated	Am't Claimed	Am't Awarded by Viewers	Commissioners Revision

Petitioner's Affidavit of Service of Notice

ALSO, upon said.....day of....., 19....., there was presented to said County Board, the affidavit of.....one of the petitioners aforesaid, setting forth that due notice of the.....of said proposed road, together with date of meeting of the Viewers, as per published notice of County Clerk, had been served upon each of the persons noted below, who, as Owners, Agents, or Guardians were all the persons through whose premises said road is proposed to be located, except those who have signed Relinquishment, to-wit:

Date When Notice Was Served	NAME OF PERSON	Owner, Agent or Guardian	FRACTIONAL PART	Sec.	Twp.	Range	REMARKS

Final Order of Board of County Commissioners

WHEREUPON, on the.....day of....., 19....., the following action thereon was had by said Board of County Commissioners, to-wit:

Upon due consideration, no legal objection having been offered against the establishment of said road, and believing the same to be of public utility, it is ORDERED: that the Viewers' Report of View and Report and Plat of Survey be adopted, and that said road be declared located and established as a public highway, in accordance therewith; full record thereof to be made in the County Road Record and Plat, as Road No....., and the Trustees of.....Wyandotte Township be notified to cause the same to be opened for public travel.

I CERTIFY, that the foregoing is a complete record of the location and establishment of said road No....., as required by law to be made, and that the same was recorded on the.....day of....., 19.....

R. W. Jensen

County Clerk.

ROAD RECORD

Road No.
BE IT REMEMBERED, That on the day of, 19....., a Road Petition signed by
J. H. Russell and others, was presented to the Board of County Commissioners of
 Wyandotte County, Kansas, praying for location Vacation of a certain road, described as follows, to-wit:

PETITION

All that part of N. 82nd Street Terrace lying N. of North up Ave. and all of Ohio Ave. as platted in the subdivision of Riverview Acres in Sec 8-11-24. Wyandotte County, Kansas. These roads are to the Owners of Riverview Acres who are replatting the adjoining lots in this subdivision.

SAID PETITION was accompanied with Bond, as required by law, signed by
 as principal, and and as sureties, in the
 penal sum of DOLLARS, (\$.....)

BOND

WE, The undersigned, owning land along the line of the road described in the accompanying
 petition, hereby relinquish all claim of damage that we might have, either as owner or agent, by reason of land to be appropriated as right of way for said road, and waive notice to land owners, provided by law, and donate the land for right of way for said road through the lands, a description of which is placed opposite our several names:

Relinquishment
 of Claim
 for Damages

NAMES	Owner or Agent	DESCRIPTION	S	T	R	Total Number of Acres in Description

I, one of the petitioners on the Petition herewith
 submitted, do hereby certify that all of the resident land owners owning land along the line of the road described therein
 have signed the within relinquishment except:

Signed:
 One of the Petitioners.

WYANDOTTE COUNTY, KANSAS

Appointment
of
Viewers

WHEREUPON, said bond was approved by the Board, and it appearing to the satisfaction of the Board, that the law had been substantially complied with, it was ordered, that C. A. Robertson, C. D. Meeks and J. F. Reardon be appointed viewers of the proposed road, and that they meet in conjunction with the County Surveyor, at the _____ of _____ in Wyandotte Township, on the 1st day of August, 1958, and proceed to view and lay out said road, according to law, giving to all parties a hearing, and make due report of their proceedings to the County Board.

AFTERWARDS, TO-WIT: On the _____ day of _____, 19____, County Clerk, presented to said Board his certificate, under seal, setting forth, that pursuant to law he had caused public



notice of said proposed road to be published in _____ (a weekly newspaper, published in _____ Kansas,) for two consecutive weeks and that said notice was so published in said newspaper, on the _____ day of _____, 19____, the _____ day of _____, 19____, and the _____ day of _____, 19____, and also caused similar notices to be posted to public view upon the bulletin board in his office from _____ 19____, to _____, 19____, and similar notices to be publicly posted in the following places, to-wit:
 from _____ 19____, _____ 19____, at _____ in _____ Township
 from _____ 19____, _____ 19____, at _____ in _____ Township
 from _____ 19____, _____ 19____, at _____ in _____ Township
 and had also caused record of same to be made in the County Commissioner's

PROOF OF
PUBLIC
NOTICE

Record, Volume " _____ " page " _____ "

ALSO, upon said _____ day of _____, 19____, _____ County Surveyor presented to said County Board, his report of survey of said proposed road, plat and field notes, in words and figures as follows, to-wit:


County
Surveyor's
Report and
Field Notes

Pursuant to the order of the Board, I met with C. A. Robertson, C. D. Meeks and J. F. Reardon viewers, at the _____ of _____ in Wyandotte Township, on the 1st day of August, 1958, and under the direction of said viewers, proceeded to survey said road as petitioned for, conspicuously marking the same throughout, and noting the courses and distances, and I do hereby certify that the following is a correct return of the survey of said road, and plat of the same, to-wit:

All that part of N. 82nd St Terrace, lying N. Northup Ave and all of Ohio Ave as platted in the subdivision "RIVERVIEW ACRES" In Sec 8-11-24, Wyandotte County, Kansas. These roads are to revert to the owners of "RIVERVIEW ACRES" who are replatting the adjoining lots in the subdivision.

ROAD RECORD

UNIVERSITY MICROFILMS



County
Surveyor's
Plat and
Field Notes

Field Notes

ALSO, upon said day of, 19....., said C. D. Meeks, J. F. Reardon
 and C. A. Robertson, Viewers, presented to said County Board their several reports, as follows, to-wit:
 "Pursuant to Commissioners' Notice, we met at the of in Wyandotte
 Township, on the day of, 19....., and taking to our assistance None
 and None, as chain carriers, and None as marker, proceeded
 to view the route of the road petitioned for, which was surveyed under our direction by Robert L. Buford
 County Surveyor, the field notes and plat of which survey are hereto attached and form part of this report, and after careful
 deliberation we are of the opinion that said road is practicable, and of public utility, and recommend that it be granted, as
 located and surveyed, and that it be established and opened feet wide."

Viewers' Report
of View and
Survey

WYANDOTTE COUNTY, KANSAS

Viewers' Report of Damages Claimed and Awarded

And further report that the following is a complete list of the names of all persons (Owners, Agents or Guardians) who filed claims with us for damages or compensation, (which said claims are herewith submitted), by reason of the location and establishment of said proposed road and the amount awarded to each, by us, to-wit:

NAMES	Owner, Agent or Guardian	FRACTIONAL PART	Sec.	Twp.	R'nge	Acres Appropriated	Am't Claimed	Am't Awarded by Viewers	Commissioners Revision

Petitioner's Affidavit of Service of Notice

ALSO, upon said day of, 19....., there was presented to said County Board, the affidavit of one of the petitioners aforesaid, setting forth that due notice of the of said proposed road, together with date of meeting of the Viewers, as per published notice of County Clerk, had been served upon each of the persons noted below, who, as Owners, Agents, or Guardians were all the persons through whose premises said road is proposed to be located, except those who have signed Relinquishment, to-wit:

Date When Notice Was Served	NAME OF PERSON	Owner, Agent or Guardian	FRACTIONAL PART	Sec.	Twp.	Range	REMARKS

Final Order of Board of County Commissioners

WHEREUPON, on the day of, 19....., the following action thereon was had by said Board of County Commissioners, to-wit:

Upon due consideration, no legal objection having been offered against the establishment of said road, and believing the same to be of public utility, it is ORDERED: that the Viewers' Report of View and Report and Plat of Survey be adopted, and that said road be declared located and established as a public highway, in accordance therewith; full record thereof to be made in the County Road Record and Plat, as Road No....., and the Trustees of Wyandotte Township be notified to cause the same to be opened for public travel.

I CERTIFY, that the foregoing is a complete record of the location and establishment of said road No....., as required by law to be made, and that the same was recorded on the day of, 19.....

..... R. W. Jensen
County Clerk.

ROAD RECORD

Road No.

BE IT REMEMBERED, That on the 24th day of July, 19 58, a Road Petition signed by Clifford E. Buntain and others, was presented to the Board of County Commissioners of Wyandotte County, Kansas, praying for Location of a certain road, described as follows, to wit:

Beginning at 150 feet S. of the S. line of U. S. Highway No. 40 and 260 feet E. of the NW corner of the NW ¼ of the NW ¼ of SEC. 11-11-24, thence S. 50 feet, thence W. 150 feet, thence N 50 feet, thence E. 150 feet to beginning.

PETITION

SAID PETITION was accompanied with Bond, as required by law, signed by as principal, and as sureties, in the penal sum of DOLLARS, (\$.....)

BOND

WE, The undersigned, owning land along the line of the road described in the accompanying petition, hereby relinquish all claim of damage that we might have, either as owner or agent, by reason of land to be appropriated as right of way for said road, and waive notice to land owners, provided by law, and donate the land for right of way for said road through the lands, a description of which is placed opposite our several names:

Relinquishment
of Claim
for Damages

NAMES	Owner or Agent	DESCRIPTION	S	T	R	Total Number of Acres in Description

I, one of the petitioners on the Petition herewith submitted, do hereby certify that all of the resident land owners owning land along the line of the road described therein have signed the within relinquishment except:

Signed:
One of the Petitioners.

WYANDOTTE COUNTY, KANSAS

Appointment
of
Viewers

WHEREUPON, said bond was approved by the Board, and it appearing to the satisfaction of the Board, that the law had been substantially complied with, it was ordered, that Courtney A. Robertson Cordell D. Meeks and Joseph F. Reardon be appointed viewers of the proposed road, and that they meet in conjunction with the County Surveyor, at the _____ of _____ in Wyandotte Township, on the 24th day of July, 1958, and proceed to view and lay out said road, according to law, giving to all parties a hearing, and make due report of their proceedings to the County Board.

AFTERWARDS, TO-WIT: On the _____ day of _____, 19____, County Clerk, presented to said Board his certificate, under seal, setting forth, that pursuant to law he had caused public



notice of said proposed road to be published in _____ (a weekly newspaper, published in _____ Kansas,) for two consecutive weeks and that said notice was so published in said newspaper, on the _____ day of _____, 19____, the _____ day of _____, 19____, and the _____ day of _____, 19____, and also caused similar notices to be posted to public view upon the bulletin board in his office from _____, 19____, to _____, 19____, and similar notices to be publicly posted in the following places, to-wit:

from _____, 19____, _____, 19____, at _____ in _____ Township
 from _____, 19____, _____, 19____, at _____ in _____ Township
 from _____, 19____, _____, 19____, at _____ in _____ Township

and had also caused record of same to be made in the County Commissioner's

Record, Volume " _____ " page " _____ "

ALSO, upon said _____ day of _____, 19____, _____ County Surveyor presented to said County Board, his report of survey of said proposed road, plat and field notes, in words and figures as follows, to-wit:


PROOF OF
PUBLIC
NOTICE

County
Surveyor's
Report and
Field Notes

Pursuant to the order of the Board, I met with C. A. Robertson, C. D. Meeks and J. A. Reardon viewers, at the _____ of _____ in Wyandotte Township, on the 22nd day of August, 1958, and under the direction of said viewers, proceeded to survey said road as petitioned for, conspicuously marking the same throughout, and noting the courses and distances, and I do hereby certify that the following is a correct return of the survey of said road, and plat of the same, to-wit:

Beg at 150F S. of the S line of U.S. Hwy #40 of 260 F E. of the NW Cor of the NW¼ of the NW¼ of Sec 11, Twpl 11, Rg. 24, thence S 50 F, thence W 150 F, thence N 50 F, thence E 150 F, To Beg.

ROAD RECORD



County
Surveyor's
Plat and
Field Notes

Field Notes

ALSO, upon said 24TH day of July, 1958, said J. F. Reardon, C. D. Meeks and C. A. Robertson, Viewers, presented to said County Board their several reports, as follows, to-wit:

"Pursuant to Commissioners' Notice, we met at the _____ of _____ in Wyandotte Township, on the 22nd day of August, 1958, and taking to our assistance None and None, as chain carriers, and None as marker, proceeded to view the route of the road petitioned for, which was surveyed under our direction by Robert L. Buford, County Surveyor, the field notes and plat of which survey are hereto attached and form part of this report, and after careful deliberation we are of the opinion that said road is practicable, and of public utility, and recommend that it be granted, as located and surveyed, and that it be established and opened _____ feet wide."

Viewers' Report
of View and
Survey

WYANDOTTE COUNTY, KANSAS

Viewers' Report of Damages Claimed and Awarded

And further report that the following is a complete list of the names of all persons (Owners, Agents or Guardians) who filed claims with us for damages or compensation, (which said claims are herewith submitted), by reason of the location and establishment of said proposed road and the amount awarded to each, by us, to-wit:

NAMES	Owner, Agent or Guardian	FRACTIONAL PART	Sec.	Twp.	R'nge	Acres Appropriated	Am't Claimed	Am't Awarded by Viewers	Commissioners Revision

Petitioner's Affidavit of Service of Notice

ALSO, upon said..... day of....., 19....., there was presented to said County Board, the affidavit of..... one of the petitioners aforesaid, setting forth that due notice of the..... of said proposed road, together with date of meeting of the Viewers, as per published notice of County Clerk, had been served upon each of the persons noted below, who, as Owners, Agents, or Guardians were all the persons through whose premises said road is proposed to be located, except those who have signed Relinquishment, to-wit:

Date When Notice Was Served	NAME OF PERSON	Owner, Agent or Guardian	FRACTIONAL PART	Sec.	Twp.	Range	REMARKS

Final Order of Board of County Commissioners

WHEREUPON, on the 24th day of July, 1958, the following action thereon was had by said Board of County Commissioners, to-wit:

Upon due consideration, no legal objection having been offered against the establishment of said road, and believing the same to be of public utility, it is ORDERED: that the Viewers' Report of View and Report and Plat of Survey be adopted, and that said road be declared located and established as a public highway, in accordance therewith; full record thereof to be made in the County Road Record and Plat, as Road No....., and the Trustees of Wyandotte Township be notified to cause the same to be opened for public travel.

I CERTIFY, that the foregoing is a complete record of the location and establishment of said road No....., as required by law to be made, and that the same was recorded on the 22nd day of August, 1958.


R. W. Jensen
County Clerk.

WYANDOTTE COUNTY, KANSAS

Appointment
of
Viewers

WHEREUPON, said bond was approved by the Board, and it appearing to the satisfaction of the Board, that the law had been substantially complied with, it was ordered, that Joseph F. Reardon, Cordell D. Meeks and Courtney A. Robertson be appointed viewers of the proposed road, and that they meet in conjunction with the County Surveyor, at the _____ of _____ in Shawnee Township, on the 28th day of July, 1958, and proceed to view and lay out said road, according to law, giving to all parties a hearing, and make due report of their proceedings to the County Board.

AFTERWARDS, TO-WIT: On the _____ day of _____, 19____, County Clerk, presented to said Board his certificate, under seal, setting forth, that pursuant to law he had caused public



PROOF OF
PUBLIC
NOTICE

notice of said proposed road to be published in _____ (a weekly newspaper, published in _____ Kansas,) for two consecutive weeks and that said notice was so published in said newspaper, on the _____ day of _____, 19____, the _____ day of _____, 19____, and the _____ day of _____, 19____, and also caused similar notices to be posted to public view upon the bulletin board in his office from _____ 19____, to _____, 19____, and similar notices to be publicly posted in the following places, to-wit:
 from _____ 19____, _____ 19____, at _____ in _____ Township
 from _____ 19____, _____ 19____, at _____ in _____ Township
 from _____ 19____, _____ 19____, at _____ in _____ Township
 and had also caused record of same to be made in the County Commissioner's

Record, Volume "_____" page "_____"

ALSO, upon said _____ day of _____, 19____, _____ County Surveyor presented to said County Board, his report of survey of said proposed road, plat and field notes, in words and figures as follows, to-wit:


County
Surveyor's
Report and
Field Notes

Pursuant to the order of the Board, I met with C. A. Robertson, J. F. Reardon and C. D. Meeks viewers, at the _____ of _____ in Shawnee Township, on the 28th day of July, 1958, and under the direction of said viewers, proceeded to survey said road as petitioned for, conspicuously marking the same throughout, and noting the courses and distances, and I do hereby certify that the following is a correct return of the survey of said road, and plat of the same, to-wit:

Beg at the intersec of 45th St and the Wyan-Johnson Co Line, incldg 45th St, Sutton Court and Oliver Ave. all of which are located in Brillhart Gardens in Wyan Co., KS

ROAD RECORD

LICKWODE CO. MO. #100000 448484



County
Surveyor's
Plat and
Field Notes

Field Notes

ALSO, upon said 23th day of July, 1958, said J. F. Reardon C. D. Meeks and C. A. Robertson, Viewers, presented to said County Board their several reports, as follows, to-wit:

"Pursuant to Commissioners' Notice, we met at the _____ of _____ in Shawnee Township, on the 22nd day of August, 1958, and taking to our assistance None and None, as chain carriers, and None as marker, proceeded to view the route of the road petitioned for, which was surveyed under our direction by Robert L. Buford, County Surveyor, the field notes and plat of which survey are hereto attached and form part of this report, and after careful deliberation we are of the opinion that said road is practicable, and of public utility, and recommend that it be granted, as located and surveyed, and that it be established and opened _____ feet wide."

Viewers' Report
of View and
Survey

WYANDOTTE COUNTY, KANSAS

Viewers' Report of Damages Claimed and Awarded

And further report that the following is a complete list of the names of all persons (Owners, Agents or Guardians) who filed claims with us for damages or compensation, (which said claims are herewith submitted), by reason of the location and establishment of said proposed road and the amount awarded to each, by us, to-wit:

NAMES	Owner, Agent or Guardian	FRACTIONAL PART	Sec.	Twp.	R'ng	Acres Appropriated	Am't Claimed	Am't Awarded by Viewers	Commissioners Revision

Petitioner's Affidavit of Service of Notice

ALSO, upon said.....day of....., 19....., there was presented to said County Board, the affidavit of.....one of the petitioners aforesaid, setting forth that due notice of the.....of said proposed road, together with date of meeting of the Viewers, as per published notice of County Clerk, had been served upon each of the persons noted below, who, as Owners, Agents, or Guardians were all the persons through whose premises said road is proposed to be located, except those who have signed Relinquishment, to-wit:

Date When Notice Was Served	NAME OF PERSON	Owner, Agent or Guardian	FRACTIONAL PART	Sec.	Twp.	Range	REMARKS

Final Order of Board of County Commissioners

WHEREUPON, on the.....28th.....day of.....July....., 1958....., the following action thereon was had by said Board of County Commissioners, to-wit:

Upon due consideration, no legal objection having been offered against the establishment of said road, and believing the same to be of public utility, it is ORDERED: that the Viewers' Report of View and Report and Plat of Survey be adopted, and that said road be declared located and established as a public highway, in accordance therewith; full record thereof to be made in the County Road Record and Plat, as Road No....., and the Trustees of Shawnee.....Township be notified to cause the same to be opened for public travel.

I CERTIFY, that the foregoing is a complete record of the location and establishment of said road No....., as required by law to be made, and that the same was recorded on the.....22nd day of.....August....., 1958.....

R. W. Jensen.....
County Clerk.

ROAD RECORD

Road No.

BE IT REMEMBERED, That on the day of, 19....., a Road Petition signed by
 Mary L. Winkelbauer and others, was presented to the Board of County Commissioners of
 Wyandotte County, Kansas, praying for Located of a certain road, described as follows, to-wit:

PETITION

Beginning at a point 32 poles of the SW corner of the SE quarter of Sec 3-11-24;
 thence E 14 poles; thence N80 poles; thence W. 14 poles; thence S. 80 poles to
 the point of beginning. The N. 25 feet of the above described tract of land to
 be dedicated for road purpose to the County Commissioners of Wyandotte County, KS.
 also,
 beginning at a point 32 poles (528.0 feet) east and 80 poles (1,320.0 feet) N. of
 the SW corner of the SE quarter of Sec 3-11-24, Wy. Co., KS, thence W. 264.0 feet
 thence S. 25.0 feet; thence E 264.0 feet; thence N.25.0 feet to the point of be-
 ginning. Above described tracts to be dedicated for road purposes to the County
 Commissioners of Wyandotte County, Kansas, and to be known as Everett Ave.

SAID PETITION was accompanied with Bond, as required by law, signed by.....
 as principal, and and as sureties, in the
 penal sum of DOLLARS, (\$.....)

BOND

WE, The undersigned, owning land along the line of the road described in the accompanying
 petition, hereby relinquish all claim of damage that we might have, either as owner or agent, by reason of land to be approp-
 riated as right of way for said road, and waive notice to land owners, provided by law, and donate the land for right of way
 for said road through the lands, a description of which is placed opposite our several names:

Relinquishment
 of Claim
 for Damages

NAMES	Owner or Agent	DESCRIPTION	S	T	R	Total Number of Acres in Description

I, one of the petitioners on the Petition herewith
 submitted, do hereby certify that all of the resident land owners owning land along the line of the road described therein
 have signed the within relinquishment except:


Signed:
 One of the Petitioners.

WYANDOTTE COUNTY, KANSAS

Appointment
of
Viewers

WHEREUPON, said bond was approved by the Board, and it appearing to the satisfaction of the Board, that the law had been substantially complied with, it was ordered, that Courtney A. Robertson, Cordell D. Meeks and Joseph F. Reardon be appointed viewers of the proposed road, and that they meet in conjunction with the County Surveyor, at the _____ of _____ in Wyandotte Township, on the 10th day of October, 1958, and proceed to view and lay out said road, according to law, giving to all parties a hearing, and make due report of their proceedings to the County Board.

AFTERWARDS, TO-WIT: On the _____ day of _____, 19____, County Clerk, presented to said Board his certificate, under seal, setting forth, that pursuant to law he had caused public



notice of said proposed road to be published in _____ (a weekly newspaper, published in _____ Kansas,) for two consecutive weeks and that said notice was so published in said newspaper, on the _____ day of _____, 19____, the _____ day of _____, 19____, and the _____ day of _____, 19____, and also caused similar notices to be posted to public view upon the bulletin board in his office from _____ 19____, to _____, 19____, and similar notices to be publicly posted in the following places, to-wit:
 from _____ 19____, _____ 19____, at _____ in _____ Township
 from _____ 19____, _____ 19____, at _____ in _____ Township
 from _____ 19____, _____ 19____, at _____ in _____ Township
 and had also caused record of same to be made in the County Commissioner's

PROOF OF
PUBLIC
NOTICE

Record, Volume " _____ " page " _____ "

ALSO, upon said _____ day of _____, 19____, _____ County Surveyor presented to said County Board, his report of survey of said proposed road, plat and field notes, in words and figures as follows, to-wit:


County
Surveyor's
Report and
Field Notes

Pursuant to the order of the Board, I met with C. A. Robertson, Cordell D. Meeks and J. F. Reardon viewers, at the _____ of _____ in Wyandotte Township, on the 10th day of October, 1958, and under the direction of said viewers, proceeded to survey said road as petitioned for, conspicuously marking the same throughout, and noting the courses and distances, and I do hereby certify that the following is a correct return of the survey of said road, and plat of the same, to-wit:

Beginning at a point 32 poles cast of the southwest corner of the southeast quarter of Section 3, Township 11, Range 24; thence East 14 poles; thence West 14 poles; thence South 80 poles to the point of beginning. The North 25 feet of the above described tract of land to be dedicated for road purposes to the County Comm. of Wyandotte County, Ks. also,
 Beginning at a point 32 poles (528.0 feet) cast and 80 poles (1,320.0 feet) N. of the southwest corner of the southeast quarter of Section 3 township 11 range 24 Wyandotte County, Kansas, thence West 264.0 feet; thence south 25.0 feet; thence east 264.0 feet; thence north 25.0 feet to the point of beginning. Above described tracts to be dedicated for road purposes to the County Comm. of Wyandotte County, Kansas, and to be known as Everett Ave.

ROAD RECORD

EXEMPTED BY THE ATTORNEY GENERAL



County
Surveyor's
Plat and
Field Notes

Field Notes

ALSO, upon said 10th day of October, 1958, said J. F. Reardon, C. D. MEEKS and C. A. Robertson, Viewers, presented to said County Board their several reports, as follows, to-wit:

"Pursuant to Commissioners' Notice, we met at the _____ of _____ in Wyandotte Township, on the _____ day of _____, 19____, and taking to our assistance _____ None and _____ None, as chain carriers, and _____ None as marker, proceeded to view the route of the road petitioned for, which was surveyed under our direction by Robert L. Buford, County Surveyor, the field notes and plat of which survey are hereto attached and form part of this report, and after careful deliberation we are of the opinion that said road is practicable, and of public utility, and recommend that it be granted, as located and surveyed, and that it be established and opened _____ feet wide."

Viewers' Report
of View and
Survey

WYANDOTTE COUNTY, KANSAS

Viewers' Report of Damages Claimed and Awarded

And further report that the following is a complete list of the names of all persons (Owners, Agents or Guardians) who filed claims with us for damages or compensation, (which said claims are herewith submitted), by reason of the location and establishment of said proposed road and the amount awarded to each, by us, to-wit:

NAMES	Owner, Agent or Guardian	FRACTIONAL PART	Sec.	Twp.	R'nge	Acres Appropriated	Am't Claimed	Am't Awarded by Viewers	Commissioners Revision

Petitioner's Affidavit of Service of Notice

ALSO, upon said.....day of....., 19....., there was presented to said County Board, the affidavit of.....one of the petitioners aforesaid, setting forth that due notice of the.....of said proposed road, together with date of meeting of the Viewers, as per published notice of County Clerk, had been served upon each of the persons noted below, who, as Owners, Agents, or Guardians were all the persons through whose premises said road is proposed to be located, except those who have signed Relinquishment, to-wit:

Date When Notice Was Served	NAME OF PERSON	Owner, Agent or Guardian	FRACTIONAL PART	Sec.	Twp.	Range	REMARKS

Final Order of Board of County Commissioners

WHEREUPON, on the.....10th.....day of.....October....., 1958....., the following action thereon was had by said Board of County Commissioners, to-wit:

Upon due consideration, no legal objection having been offered against the establishment of said road, and believing the same to be of public utility, it is ORDERED: that the Viewers' Report of View and Report and Plat of Survey be adopted, and that said road be declared located and established as a public highway, in accordance therewith; full record thereof to be made in the County Road Record and Plat, as Road No....., and the Trustees of.....Wyandotte.....Township be notified to cause the same to be opened for public travel.

I CERTIFY, that the foregoing is a complete record of the location and establishment of said road No....., as required by law to be made, and that the same was recorded on the.....day of....., 19.....


.....R. W. Jensen.....
County Clerk.

WYANDOTTE COUNTY, KANSAS

WHEREUPON, said bond was approved by the Board, and it appearing to the satisfaction of the Board, that the law had been substantially complied with, it was ordered, that Courtney A. Robertson, Cordell D. Meeks and Joseph F. Reardon be appointed viewers of the proposed road, and that they meet in conjunction with the County Surveyor, at the _____ of _____ in Quindaro Township, on the 18th day of September, 1958, and proceed to view and lay out said road, according to law, giving to all parties a hearing, and make due report of their proceedings to the County Board.

Appointment
of
Viewers

AFTERWARDS, TO-WIT: On the _____ day of _____, 19____, County Clerk, presented to said Board his certificate, under seal, setting forth, that pursuant to law he had caused public



notice of said proposed road to be published in _____ (a weekly newspaper, published in _____ Kansas,) for two consecutive weeks and that said notice was so published in said newspaper, on the _____ day of _____, 19____, the _____ day of _____, 19____, and the _____ day of _____, 19____, and also caused similar notices to be posted to public view upon the bulletin board in his office from _____ 19____, to _____ 19____, and similar notices to be publicly posted in the following places, to-wit:
 from _____ 19____, _____ 19____, at _____ in _____ Township
 from _____ 19____, _____ 19____, at _____ in _____ Township
 from _____ 19____, _____ 19____, at _____ in _____ Township
 and had also caused record of same to be made in the County Commissioner's

PROOF OF
PUBLIC
NOTICE

Record, Volume " _____ " page " _____ "

ALSO, upon said _____ day of _____, 19____, _____ County Surveyor presented to said County Board, his report of survey of said proposed road, plat and field notes, in words and figures as follows, to-wit:


County
Surveyor's
Report and
Field Notes

Pursuant to the order of the Board, I met with C. A. Robertson, C. D. Meeks and J. F. Reardon viewers, at the _____ of _____ in Quindaro Township, on the 18th day of September, 1958, and under the direction of said viewers, proceeded to survey said road as petitioned for, conspicuously marking the same throughout, and noting the courses and distances, and I do hereby certify that the following is a correct return of the survey of said road, and plat of the same, to-wit:

Beginning at 77th Street, thence west on Cleveland to the turn around, located on Rolla-Dale Subdivision, Section 32-10-24.

ROAD RECORD

UNIVERSITY MICROFILMS



County
Surveyor's
Plat and
Field Notes

Field Notes

ALSO, upon said 18th day of September, 1958, said J. F. Reardon, C. D. Meeks and C. A. Robertson, Viewers, presented to said County Board their several reports, as follows, to-wit:

"Pursuant to Commissioners' Notice, we met at the _____ of _____ in Quindaro Township, on the 18th day of September, 1958, and taking to our assistance None and None, as chain carriers, and None as marker, proceeded to view the route of the road petitioned for, which was surveyed under our direction by Robert L. Buford, County Surveyor, the field notes and plat of which survey are hereto attached and form part of this report, and after careful deliberation we are of the opinion that said road is practicable, and of public utility, and recommend that it be granted, as located and surveyed, and that it be established and opened _____ feet wide."

Viewers' Report
of View and
Survey

WYANDOTTE COUNTY, KANSAS

Viewers' Report of Damages Claimed and Awarded

And further report that the following is a complete list of the names of all persons (Owners, Agents or Guardians) who filed claims with us for damages or compensation, (which said claims are herewith submitted), by reason of the location and establishment of said proposed road and the amount awarded to each, by us, to-wit:

NAMES	Owner, Agent or Guardian	FRACTIONAL PART	Sec.	Twp.	R'ng	Acres Appropriated	Am't Claimed	Am't Awarded by Viewers	Commissioners Revision

Petitioner's Affidavit of Service of Notice

ALSO, upon said.....day of....., 19....., there was presented to said County Board, the affidavit of.....one of the petitioners aforesaid, setting forth that due notice of the.....of said proposed road, together with date of meeting of the Viewers, as per published notice of County Clerk, had been served upon each of the persons noted below, who, as Owners, Agents, or Guardians were all the persons through whose premises said road is proposed to be located, except those who have signed Relinquishment, to-wit:

Date When Notice Was Served	NAME OF PERSON	Owner, Agent or Guardian	FRACTIONAL PART	Sec.	Twp.	Range	REMARKS

Final Order of Board of County Commissioners

WHEREUPON, on the.....18th.....day of.....September....., 1958....., the following action thereon was had by said Board of County Commissioners, to-wit:

Upon due consideration, no legal objection having been offered against the establishment of said road, and believing the same to be of public utility, it is ORDERED: that the Viewers' Report of View and Report and Plat of Survey be adopted, and that said road be declared located and established as a public highway, in accordance therewith; full record thereof to be made in the County Road Record and Plat, as Road No....., and the Trustees of.....Quindaro.....Township be notified to cause the same to be opened for public travel.

I CERTIFY, that the foregoing is a complete record of the location and establishment of said road No....., as required by law to be made, and that the same was recorded on the.....17th day of.....October....., 1958..

.....
County Clerk.

ROAD RECORD

Road No.
BE IT REMEMBERED, That on the day of, 19....., a Road Petition signed by
 W. B. Bennett and others, was presented to the Board of County Commissioners of
 Wyandotte County, Kansas, praying for location of a certain road, described as follows, to-wit:

PETITION

Beginning at a point 40, east of the north west corner of the south
 west quarter of the north west quarter of Section 8, Township 11, Range 25.
 Thence east 14, thence north 80, to the Muncie Road.

SAID PETITION was accompanied with Bond, as required by law, signed by..... W. R. Bennett
 as principal, and Sanford Haff and John Studt as sureties, in the
 penal sum of..... DOLLARS, (\$.....)

BOND

WE, The undersigned, owning land along the line of the..... road described in the accompanying
 petition, hereby relinquish all claim of damage that we might have, either as owner or agent, by reason of land to be appropri-
 ated as right of way for said road, and waive notice to land owners, provided by law, and donate the land for right of way
 for said road through the lands, a description of which is placed opposite our several names:

Relinquishment
 of Claim
 for Damages

NAMES	Owner or Agent	DESCRIPTION	S	T	R	Total Number of Acres in Description

I, one of the petitioners on the Petition herewith
 submitted, do hereby certify that all of the resident land owners owning land along the line of the road described therein
 have signed the within relinquishment except:

Signed:
 One of the Petitioners.

WYANDOTTE COUNTY, KANSAS

Appointment
of
Viewers

WHEREUPON, said bond was approved by the Board, and it appearing to the satisfaction of the Board, that the law had been substantially complied with, it was ordered, that W. J. Huffaker, CHas. Morasch and William Dreyer be appointed viewers of the proposed road, and that they meet in conjunction with the County Surveyor, at the _____ of _____ 1882 in Wyandotte Township, on the 3rd day of July, 1882, and proceed to view and lay out said road, according to law, giving to all parties a hearing, and make due report of their proceedings to the County Board.

AFTERWARDS, TO-WIT: On the _____ day of _____, 19____, _____ County Clerk, presented to said Board his certificate, under seal, setting forth, that pursuant to law he had caused public



PROOF OF
PUBLIC
NOTICE

notice of said proposed road to be published in _____ (a weekly newspaper, published in _____ Kansas,) for two consecutive weeks and that said notice was so published in said newspaper, on the 4 day of August 19 1882, the 11 day of August 19 1882 and the _____ day of _____, 19____, and also caused similar notices to be posted to public view upon the bulletin board in his office from _____ 19____, to _____, 19____, and similar notices to be publicly posted in the following places, to-wit:
 from _____ 19____, _____ 19____, at _____ in _____ Township
 from _____ 19____, _____ 19____, at _____ in _____ Township
 from _____ 19____, _____ 19____, at _____ in _____ Township
 and had also caused record of same to be made in the County Commissioner's

Record, Volume " _____ " page " _____ "

ALSO, upon said _____ day of _____, 19____, _____ County Surveyor presented to said County Board, his report of survey of said proposed road, plat and field notes, in words and figures as follows, to-wit:


County
Surveyor's
Report and
Field Notes

Pursuant to the order of the Board, I met with W. J. Huffaker, Chas. Morasch and William Dreyer viewers, at the _____ place _____ of begining _____ in _____ Wyandotte Township, on the 12 day of September _____, 19 1882 and under the direction of said viewers, proceeded to survey said road as petitioned for, conspicuously marking the same throughout, and noting the courses and distances, and I do hereby certify that the following is a correct return of the survey of said road, and plat of the same, to-wit:

And for the reason of no notice having been served on the property owners along the proposed line of the road the viewers decided not to locate the road. Consequently no survey was made.

ROAD RECORD

12000000 10 00 000000 000000



County
Surveyor's
Plat and
Field Notes

Field Notes

ALSO, upon said day of, 19....., said

and, Viewers, presented to said County Board their several reports, as follows, to-wit:

"Pursuant to Commissioners' Notice, we met at the of in

Township, on the day of, 19....., and taking to our assistance

and, as chain carriers, and as marker, proceeded

to view the route of the road petitioned for, which was surveyed under our direction by

County Surveyor, the field notes and plat of which survey are hereto attached and form part of this report, and after careful

deliberation we are of the opinion that said road is practicable, and of public utility, and recommend that it be granted, as

located and surveyed, and that it be established and opened feet wide."

Viewers' Report
of View and
Survey

WYANDOTTE COUNTY, KANSAS

Viewers' Report of Damages Claimed and Awarded

And further report that the following is a complete list of the names of all persons (Owners, Agents or Guardians) who filed claims with us for damages or compensation, (which said claims are herewith submitted), by reason of the location and establishment of said proposed road and the amount awarded to each, by us, to-wit:

NAMES	Owner, Agent or Guardian	FRACTIONAL PART	Sec.	Twp.	R'nge	Acres Appropriated	Am't Claimed	Am't Awarded by Viewers	Commissioners Revision

Petitioner's Affidavit of Service of Notice

ALSO, upon said.....day of....., 19....., there was presented to said County Board, the affidavit of.....one of the petitioners aforesaid, setting forth that due notice of the.....of said proposed road, together with date of meeting of the Viewers, as per published notice of County Clerk, had been served upon each of the persons noted below, who, as Owners, Agents, or Guardians were all the persons through whose premises said road is proposed to be located, except those who have signed Relinquishment, to-wit:

Date When Notice Was Served	NAME OF PERSON	Owner, Agent or Guardian	FRACTIONAL PART	Sec.	Twp.	Range	REMARKS

Final Order of Board of County Commissioners

WHEREUPON, on the.....day of....., 19....., the following action thereon was had by said Board of County Commissioners, to-wit:

Upon due consideration, no legal objection having been offered against the establishment of said road, and believing the same to be of public utility, it is ORDERED: that the Viewers' Report of View and Report and Plat of Survey be adopted, and that said road be declared located and established as a public highway, in accordance therewith; full record thereof to be made in the County Road Record and Plat, as Road No....., and the Trustees of.....Township be notified to cause the same to be opened for public travel.

I CERTIFY, that the foregoing is a complete record of the location and establishment of said road No....., as required by law to be made, and that the same was recorded on the.....day of....., 19.....

County Clerk.

WYANDOTTE COUNTY, KANSAS


WHEREUPON, said bond was approved by the Board, and it appearing to the satisfaction of the Board, that the law had been substantially complied with, it was ordered, that..... and

Appointment
of
Viewers

.....be appointed viewers of the proposed road, and that they meet in conjunction with the County Surveyor, at the.....of.....in

Township, on the.....day of....., 19....., and proceed to view and lay out said road, according to law, giving to all parties a hearing, and make due report of their proceedings to the County Board.

AFTERWARDS, TO-WIT: On the.....day of....., 19....., County Clerk, presented to said Board his certificate, under seal, setting forth, that pursuant to law he had caused public



notice of said proposed road to be published in..... (a weekly newspaper, published in.....Kansas,) for two consecutive weeks and that said notice was so published in said newspaper, on the.....day of....., 19....., the.....day of....., 19....., and the.....day of....., 19....., and also caused similar notices to be posted to public view upon the bulletin board in his office from 19....., to....., 19....., and similar notices to be publicly posted in the following places, to-wit:
from.....19.....,.....19....., at.....in.....Township
from.....19.....,.....19....., at.....in.....Township
from.....19.....,.....19....., at.....in.....Township
and had also caused record of same to be made in the County Commissioner's

PROOF OF
PUBLIC
NOTICE

Record, Volume "....." page "....."


ALSO, upon said.....day of....., 19....., County Surveyor presented to said County Board, his report of survey of said proposed road, plat and field notes, in words and figures as follows, to-wit:

County
Surveyor's
Report and
Field Notes

Pursuant to the order of the Board, I met with.....and.....viewers, at the.....of.....in.....Township, on the.....day of....., 19....., and under the direction of said viewers, proceeded to survey said road as petitioned for, conspicuously marking the same throughout, and noting the courses and distances, and I do hereby certify that the following is a correct return of the survey of said road, and plat of the same, to-wit:

ROAD RECORD

UNIVERSITY OF MICHIGAN LIBRARY



County
Surveyor's
Plat and
Field Notes

Field Notes

ALSO, upon said day of, 19....., said

and, Viewers, presented to said County Board their several reports, as follows, to-wit:

"Pursuant to Commissioners' Notice, we met at the of in

Township, on the day of, 19....., and taking to our assistance

and, as chain carriers, and as marker, proceeded

to view the route of the road petitioned for, which was surveyed under our direction by

County Surveyor, the field notes and plat of which survey are hereto attached and form part of this report, and after careful

deliberation we are of the opinion that said road is practicable, and of public utility, and recommend that it be granted, as

located and surveyed, and that it be established and opened feet wide."

Viewers' Report
of View and
Survey

WYANDOTTE COUNTY, KANSAS

Viewers' Report of Damages Claimed and Awarded

And further report that the following is a complete list of the names of all persons (Owners, Agents or Guardians) who filed claims with us for damages or compensation, (which said claims are herewith submitted), by reason of the location and establishment of said proposed road and the amount awarded to each, by us, to-wit:

NAMES	Owner, Agent or Guardian	FRACTIONAL PART	Sec.	Twp.	R'ng	Acres Appropriated	Am't Claimed	Am't Awarded by Viewers	Commissioners Revision

Petitioner's Affidavit of Service of Notice

ALSO, upon said.....day of....., 19....., there was presented to said County Board, the affidavit of.....one of the petitioners aforesaid, setting forth that due notice of the.....of said proposed road, together with date of meeting of the Viewers, as per published notice of County Clerk, had been served upon each of the persons noted below, who, as Owners, Agents, or Guardians were all the persons through whose premises said road is proposed to be located, except those who have signed Relinquishment, to-wit:

Date When Notice Was Served	NAME OF PERSON	Owner, Agent or Guardian	FRACTIONAL PART	Sec.	Twp.	Range	REMARKS

Final Order of Board of County Commissioners

WHEREUPON, on the.....day of....., 19....., the following action thereon was had by said Board of County Commissioners, to-wit:


Upon due consideration, no legal objection having been offered against the establishment of said road, and believing the same to be of public utility, it is ORDERED: that the Viewers' Report of View and Report and Plat of Survey be adopted, and that said road be declared located and established as a public highway, in accordance therewith; full record thereof to be made in the County Road Record and Plat, as Road No....., and the Trustees of.....Township be notified to cause the same to be opened for public travel.

I CERTIFY, that the foregoing is a complete record of the location and establishment of said road No....., as required by law to be made, and that the same was recorded on the.....day of....., 19.....

.....
County Clerk.

ROAD RECORD

LEWIS & CLARK COUNTY, MISSOURI



County
Surveyor's
Plat and
Field Notes

Field Notes

ALSO, upon said day of, 19....., said

and, Viewers, presented to said County Board their several reports, as follows, to-wit:

"Pursuant to Commissioners' Notice, we met at the of in

Township, on the day of, 19....., and taking to our assistance

and, as chain carriers, and as marker, proceeded

to view the route of the road petitioned for, which was surveyed under our direction by

County Surveyor, the field notes and plat of which survey are hereto attached and form part of this report, and after careful

deliberation we are of the opinion that said road is practicable, and of public utility, and recommend that it be granted, as

located and surveyed, and that it be established and opened feet wide."

Viewers' Report
of View and
Survey

WYANDOTTE COUNTY, KANSAS

Viewers' Report of Damages Claimed and Awarded

And further report that the following is a complete list of the names of all persons (Owners, Agents or Guardians) who filed claims with us for damages or compensation, (which said claims are herewith submitted), by reason of the location and establishment of said proposed road and the amount awarded to each, by us, to-wit:

NAMES	Owner, Agent or Guardian	FRACTIONAL PART	Sec.	Twp.	R'nge	Acres Appropriated	Am't Claimed	Am't Awarded by Viewers	Commissioners Revision

Petitioner's Affidavit of Service of Notice

ALSO, upon said.....day of....., 19....., there was presented to said County Board, the affidavit of.....one of the petitioners aforesaid, setting forth that due notice of the.....of said proposed road, together with date of meeting of the Viewers, as per published notice of County Clerk, had been served upon each of the persons noted below, who, as Owners, Agents, or Guardians were all the persons through whose premises said road is proposed to be located, except those who have signed Relinquishment, to-wit:

Date When Notice Was Served	NAME OF PERSON	Owner, Agent or Guardian	FRACTIONAL PART	Sec.	Twp.	Range	REMARKS

Final Order of Board of County Commissioners

WHEREUPON, on the.....day of....., 19....., the following action thereon was had by said Board of County Commissioners, to-wit:

Upon due consideration, no legal objection having been offered against the establishment of said road, and believing the same to be of public utility, it is ORDERED: that the Viewers' Report of View and Report and Plat of Survey be adopted, and that said road be declared located and established as a public highway, in accordance therewith; full record thereof to be made in the County Road Record and Plat, as Road No....., and the Trustees of.....Township be notified to cause the same to be opened for public travel.

I CERTIFY, that the foregoing is a complete record of the location and establishment of said road No....., as required by law to be made, and that the same was recorded on the.....day of....., 19.....

.....
County Clerk.

ROAD RECORD

Road No.

BE IT REMEMBERED, That on the 1st day of March, 191870, a Road Petition signed by P. H. Linville and others, was presented to the Board of County Commissioners of Wyandotte County, Kansas, praying for location of a certain road, described as follows, to-wit:

PETITION

SAID PETITION was accompanied with Bond, as required by law, signed by as principal, and and as sureties, in the penal sum of DOLLARS, (\$.....)

BOND

WE, The undersigned, owning land along the line of the road described in the accompanying petition, hereby relinquish all claim of damage that we might have, either as owner or agent, by reason of land to be appropriated as right of way for said road, and waive notice to land owners, provided by law, and donate the land for right of way for said road through the lands, a description of which is placed opposite our several names:

Relinquishment of Claim for Damages

NAMES	Owner or Agent	DESCRIPTION	S	T	R	Total Number of Acres in Description

I, one of the petitioners on the Petition herewith submitted, do hereby certify that all of the resident land owners owning land along the line of the road described therein have signed the within relinquishment except:

Signed: One of the Petitioners.

WYANDOTTE COUNTY, KANSAS

WHEREUPON, said bond was approved by the Board, and it appearing to the satisfaction of the Board, that the law had been substantially complied with, it was ordered, that..... and
 be appointed viewers of the proposed road, and that they meet in conjunction with the County Surveyor, at the..... of..... in..... Township, on the..... day of....., 19....., and proceed to view and lay out said road, according to law, giving to all parties a hearing, and make due report of their proceedings to the County Board.

Appointment of Viewers

AFTERWARDS, TO-WIT: On the..... day of....., 19....., County Clerk, presented to said Board his certificate, under seal, setting forth, that pursuant to law he had caused public



notice of said proposed road to be published in..... (a weekly newspaper, published in..... Kansas,) for two consecutive weeks and that said notice was so published in said newspaper, on the..... day of....., 19....., the day of....., 19....., and the..... day of....., 19....., and also caused similar notices to be posted to public view upon the bulletin board in his office from..... 19....., to....., 19....., and similar notices to be publicly posted in the following places, to-wit:
 from..... 19....., 19....., at..... in..... Township
 from..... 19....., 19....., at..... in..... Township
 from..... 19....., 19....., at..... in..... Township
 and had also caused record of same to be made in the County Commissioner's

PROOF OF PUBLIC NOTICE

Record, Volume "....." page "....."


ALSO, upon said..... day of....., 19....., County Surveyor presented to said County Board, his report of survey of said proposed road, plat and field notes, in words and figures as follows, to-wit:

County Surveyor's Report and Field Notes

Pursuant to the order of the Board, I met with..... and..... viewers, at the..... of..... in..... Township, on the..... day of....., 19....., and under the direction of said viewers, proceeded to survey said road as petitioned for, conspicuously marking the same throughout, and noting the courses and distances, and I do hereby certify that the following is a correct return of the survey of said road, and plat of the same, to-wit:

ROAD RECORD

UNIFORM COUNTY BOARD KANSAS



County
Surveyor's
Plat and
Field Notes

Field Notes

ALSO, upon said day of, 19....., said

and, Viewers, presented to said County Board their several reports, as follows, to-wit:

"Pursuant to Commissioners' Notice, we met at the of in

Township, on the day of, 19....., and taking to our assistance

and, as chain carriers, and as marker, proceeded

to view the route of the road petitioned for, which was surveyed under our direction by

County Surveyor, the field notes and plat of which survey are hereto attached and form part of this report, and after careful

deliberation we are of the opinion that said road is practicable, and of public utility, and recommend that it be granted, as

located and surveyed, and that it be established and opened feet wide."

Viewers' Report
of View and
Survey

WYANDOTTE COUNTY, KANSAS

Viewers' Report of Damages Claimed and Awarded

And further report that the following is a complete list of the names of all persons (Owners, Agents or Guardians) who filed claims with us for damages or compensation, (which said claims are herewith submitted), by reason of the location and establishment of said proposed road and the amount awarded to each, by us, to-wit:

NAMES	Owner, Agent or Guardian	FRACTIONAL PART	Sec.	Twp.	R'ng	Acres Appropriated	Am't Claimed	Am't Awarded by Viewers	Commissioners Revision

Petitioner's Affidavit of Service of Notice

ALSO, upon said.....day of....., 19....., there was presented to said County Board, the affidavit of.....one of the petitioners aforesaid, setting forth that due notice of the.....of said proposed road, together with date of meeting of the Viewers, as per published notice of County Clerk, had been served upon each of the persons noted below, who, as Owners, Agents, or Guardians were all the persons through whose premises said road is proposed to be located, except those who have signed Relinquishment, to-wit:

Date When Notice Was Served	NAME OF PERSON	Owner, Agent or Guardian	FRACTIONAL PART	Sec.	Twp.	Range	REMARKS

Final Order of Board of County Commissioners

WHEREUPON, on the.....day of....., 19....., the following action thereon was had by said Board of County Commissioners, to-wit:

Upon due consideration, no legal objection having been offered against the establishment of said road, and believing the same to be of public utility, it is ORDERED: that the Viewers' Report of View and Report and Plat of Survey be adopted, and that said road be declared located and established as a public highway, in accordance therewith; full record thereof to be made in the County Road Record and Plat, as Road No....., and the Trustees of..... Township be notified to cause the same to be opened for public travel.

I CERTIFY, that the foregoing is a complete record of the location and establishment of said road No....., as required by law to be made, and that the same was recorded on the.....day of....., 19.....

.....
County Clerk.

WYANDOTTE COUNTY, KANSAS

WHEREUPON, said bond was approved by the Board, and it appearing to the satisfaction of the Board, that the law had been substantially complied with, it was ordered, that Eli McKee, William W. Dickinson and

Appointment
of
Viewers

.....be appointed viewers of the proposed road, and that they meet in conjunction with the County Surveyor, at the.....of.....in.....

Township, on the.....day of....., 19....., and proceed to view and lay out said road, according to law, giving to all parties a hearing, and make due report of their proceedings to the County Board.

AFTERWARDS, TO-WIT: On the.....day of....., 19....., County Clerk, presented to said Board his certificate, under seal, setting forth, that pursuant to law he had caused public



notice of said proposed road to be published in.....
(a weekly newspaper, published in.....Kansas,) for two consecutive weeks and that said notice was so published in said newspaper, on the.....day of....., 19....., the.....day of....., 19....., and the.....day of....., 19....., and also caused similar notices to be posted to public view upon the bulletin board in his office from.....19....., to....., 19....., and similar notices to be publicly posted in the following places, to-wit:
from.....19.....,19....., at.....in.....Township
from.....19.....,19....., at.....in.....Township
from.....19.....,19....., at.....in.....Township
and had also caused record of same to be made in the County Commissioner's

PROOF OF
PUBLIC
NOTICE

Record, Volume "....." page "....."


ALSO, upon said.....day of....., 19....., County Surveyor presented to said County Board, his report of survey of said proposed road, plat and field notes, in words and figures as follows, to-wit:

County
Surveyor's
Report and
Field Notes

Pursuant to the order of the Board, I met with.....and.....viewers, at the.....of.....in.....Township, on the.....day of....., 19....., and under the direction of said viewers, proceeded to survey said road as petitioned for, conspicuously marking the same throughout, and noting the courses and distances, and I do hereby certify that the following is a correct return of the survey of said road, and plat of the same, to-wit:

ROAD RECORD

LICENSED TO BE ATCHAFALAYA, KANSAS



County
Surveyor's
Plat and
Field Notes

Field Notes

ALSO, upon said..... day of....., 19....., said.....
 and....., Viewers, presented to said County Board their several reports, as follows, to-wit:
 "Pursuant to Commissioners' Notice, we met at the..... of..... in.....
 Township, on the..... day of....., 19....., and taking to our assistance.....
 and....., as chain carriers, and..... as marker, proceeded
 to view the route of the road petitioned for, which was surveyed under our direction by.....
 County Surveyor, the field notes and plat of which survey are hereto attached and form part of this report, and after careful
 deliberation we are of the opinion that said road is practicable, and of public utility, and recommend that it be granted, as
 located and surveyed, and that it be established and opened..... feet wide."

Viewers' Report
of View and
Survey

WYANDOTTE COUNTY, KANSAS

Viewers' Report of Damages Claimed and Awarded

And further report that the following is a complete list of the names of all persons (Owners, Agents or Guardians) who filed claims with us for damages or compensation, (which said claims are herewith submitted), by reason of the location and establishment of said proposed road and the amount awarded to each, by us, to-wit:

NAMES	Owner, Agent or Guardian	FRACTIONAL PART	Sec.	Twp.	R'ng	Acres Appropriated	Am't Claimed	Am't Awarded by Viewers	Commissioners Revision

Petitioner's Affidavit of Service of Notice

ALSO, upon said.....day of....., 19....., there was presented to said County Board, the affidavit of.....one of the petitioners aforesaid, setting forth that due notice of the.....of said proposed road, together with date of meeting of the Viewers, as per published notice of County Clerk, had been served upon each of the persons noted below, who, as Owners, Agents, or Guardians were all the persons through whose premises said road is proposed to be located, except those who have signed Relinquishment, to-wit:

Date When Notice Was Served	NAME OF PERSON	Owner, Agent or Guardian	FRACTIONAL PART	Sec.	Twp.	Range	REMARKS

Final Order of Board of County Commissioners

WHEREUPON, on the.....day of....., 19....., the following action thereon was had by said Board of County Commissioners, to-wit:

Upon due consideration, no legal objection having been offered against the establishment of said road, and believing the same to be of public utility, it is ORDERED: that the Viewers' Report of View and Report and Plat of Survey be adopted, and that said road be declared located and established as a public highway, in accordance therewith; full record thereof to be made in the County Road Record and Plat, as Road No....., and the Trustees of.....Township be notified to cause the same to be opened for public travel.

I CERTIFY, that the foregoing is a complete record of the location and establishment of said road No....., as required by law to be made, and that the same was recorded on the.....day of....., 19.....

.....
County Clerk.

WYANDOTTE COUNTY, KANSAS

Appointment
of
Viewers

WHEREUPON, said bond was approved by the Board, and it appearing to the satisfaction of the Board, that the law had been substantially complied with, it was ordered, that.....and
be appointed viewers of the proposed road, and that they meet in conjunction with the County Surveyor, at the.....of.....in.....
 Township, on the.....day of....., 19....., and proceed to view and lay out said road, according to law, giving to all parties a hearing, and make due report of their proceedings to the County Board.

AFTERWARDS, TO-WIT: On the.....day of....., 19.....,
 County Clerk, presented to said Board his certificate, under seal, setting forth, that pursuant to law he had caused public



notice of said proposed road to be published in.....
 (a weekly newspaper, published in.....Kansas,) for two consecutive weeks and that said notice was so published in said newspaper, on the.....day of....., 19....., the.....
 day of....., 19....., and the.....day of.....
, 19....., and also caused similar notices to be posted to public view upon the bulletin board in his office from.....
 19....., to....., 19....., and similar notices to be publicly posted in the following places, to-wit:

from.....19.....,.....19....., at.....in.....Township
 from.....19.....,.....19....., at.....in.....Township
 from.....19.....,.....19....., at.....in.....Township
 and had also caused record of same to be made in the County Commissioner's

Record, Volume "....." page "....."

ALSO, upon said.....day of....., 19.....,.....County Surveyor presented to said County Board, his report of survey of said proposed road, plat and field notes, in words and figures as follows, to-wit:


Pursuant to the order of the Board, I met with.....and
viewers, at the.....of.....in.....
 Township, on the.....day of....., 19....., and under the direction of said viewers, proceeded to survey said road as petitioned for, conspicuously marking the same throughout, and noting the courses and distances, and I do hereby certify that the following is a correct return of the survey of said road, and plat of the same, to-wit:

PROOF OF
PUBLIC
NOTICE

County
Surveyor's
Report and
Field Notes

ROAD RECORD

LOCKWOOD CO. INC. ATCHAFALY PARKWAY



County
Surveyor's
Plat and
Field Notes

Field Notes

ALSO, upon said day of, 19....., said

and, Viewers, presented to said County Board their several reports, as follows, to-wit:

"Pursuant to Commissioners' Notice, we met at the of in

Township, on the day of, 19....., and taking to our assistance

and, as chain carriers, and as marker, proceeded

to view the route of the road petitioned for, which was surveyed under our direction by

County Surveyor, the field notes and plat of which survey are hereto attached and form part of this report, and after careful

deliberation we are of the opinion that said road is practicable, and of public utility, and recommend that it be granted, as

located and surveyed, and that it be established and opened feet wide."

Viewers' Report
of View and
Survey

WYANDOTTE COUNTY, KANSAS

Viewers' Report of Damages Claimed and Awarded

And further report that the following is a complete list of the names of all persons (Owners, Agents or Guardians) who filed claims with us for damages or compensation, (which said claims are herewith submitted), by reason of the location and establishment of said proposed road and the amount awarded to each, by us, to-wit:

NAMES	Owner, Agent or Guardian	FRACTIONAL PART	Sec.	Twp.	R'nge	Acres Appropriated	Am't Claimed	Am't Awarded by Viewers	Commissioners Revision

Petitioner's Affidavit of Service of Notice

ALSO, upon said.....day of....., 19....., there was presented to said County Board, the affidavit of.....one of the petitioners aforesaid, setting forth that due notice of the.....of said proposed road, together with date of meeting of the Viewers, as per published notice of County Clerk, had been served upon each of the persons noted below, who, as Owners, Agents, or Guardians were all the persons through whose premises said road is proposed to be located, except those who have signed Relinquishment, to-wit:

Date When Notice Was Served	NAME OF PERSON	Owner, Agent or Guardian	FRACTIONAL PART	Sec.	Twp.	Range	REMARKS

Final Order of Board of County Commissioners

WHEREUPON, on the.....day of....., 19....., the following action thereon was had by said Board of County Commissioners, to-wit:

Upon due consideration, no legal objection having been offered against the establishment of said road, and believing the same to be of public utility, it is ORDERED: that the Viewers' Report of View and Report and Plat of Survey be adopted, and that said road be declared located and established as a public highway, in accordance therewith; full record thereof to be made in the County Road Record and Plat, as Road No....., and the Trustees of.....Township be notified to cause the same to be opened for public travel.

I CERTIFY, that the foregoing is a complete record of the location and establishment of said road No....., as required by law to be made, and that the same was recorded on the.....day of....., 19.....

County Clerk.

WYANDOTTE COUNTY, KANSAS

WHEREUPON, said bond was approved by the Board, and it appearing to the satisfaction of the Board, that the law had been substantially complied with, it was ordered, that.....and

Appointment
of
Viewers

.....be appointed viewers of the proposed road, and that they meet in conjunction with the County Surveyor, at the.....of.....in Township, on the.....day of....., 19....., and proceed to view and lay out said road, according to law, giving to all parties a hearing, and make due report of their proceedings to the County Board.

AFTERWARDS, TO-WIT: On the.....day of....., 19....., County Clerk, presented to said Board his certificate, under seal, setting forth, that pursuant to law he had caused public



notice of said proposed road to be published in..... (a weekly newspaper, published in..... Kansas,) for two consecutive weeks and that said notice was so published in said newspaper, on the.....day of....., 19....., the.....day of....., 19....., and the.....day of....., 19....., and also caused similar notices to be posted to public view upon the bulletin board in his office from....., 19....., to....., 19....., and similar notices to be publicly posted in the following places, to-wit:
from....., 19....., at..... in..... Township
from....., 19....., at..... in..... Township
from....., 19....., at..... in..... Township
and had also caused record of same to be made in the County Commissioner's

PROOF OF
PUBLIC
NOTICE

Record, Volume "....." page "....."


ALSO, upon said.....day of....., 19....., County Surveyor presented to said County Board, his report of survey of said proposed road, plat and field notes, in words and figures as follows, to-wit:

County
Surveyor's
Report and
Field Notes

Pursuant to the order of the Board, I met with.....and.....viewers, at the.....of.....in Township, on the.....day of....., 19....., and under the direction of said viewers, proceeded to survey said road as petitioned for, conspicuously marking the same throughout, and noting the courses and distances, and I do hereby certify that the following is a correct return of the survey of said road, and plat of the same, to-wit:

ROAD RECORD

LEWIS & CLARK ENGINEERING CO.



County
Surveyor's
Plat and
Field Notes

Field Notes

ALSO, upon said day of, 19....., said

and, Viewers, presented to said County Board their several reports, as follows, to-wit:

"Pursuant to Commissioners' Notice, we met at the of in

Township, on the day of, 19....., and taking to our assistance

and, as chain carriers, and as marker, proceeded

to view the route of the road petitioned for, which was surveyed under our direction by

County Surveyor, the field notes and plat of which survey are hereto attached and form part of this report, and after careful

deliberation we are of the opinion that said road is practicable, and of public utility, and recommend that it be granted, as

located and surveyed, and that it be established and opened feet wide."

Viewers' Report
of View and
Survey

WYANDOTTE COUNTY, KANSAS

Viewers' Report of Damages Claimed and Awarded

And further report that the following is a complete list of the names of all persons (Owners, Agents or Guardians) who filed claims with us for damages or compensation, (which said claims are herewith submitted), by reason of the location and establishment of said proposed road and the amount awarded to each, by us, to-wit:

NAMES	Owner, Agent or Guardian	FRACTIONAL PART	Sec.	Twp.	R'nge	Acres Appropriated	Am't Claimed	Am't Awarded by Viewers	Commissioners Revision

Petitioner's Affidavit of Service of Notice

ALSO, upon said.....day of....., 19....., there was presented to said County Board, the affidavit of.....one of the petitioners aforesaid, setting forth that due notice of the.....of said proposed road, together with date of meeting of the Viewers, as per published notice of County Clerk, had been served upon each of the persons noted below, who, as Owners, Agents, or Guardians were all the persons through whose premises said road is proposed to be located, except those who have signed Relinquishment, to-wit:

Date When Notice Was Served	NAME OF PERSON	Owner, Agent or Guardian	FRACTIONAL PART	Sec.	Twp.	Range	REMARKS

Final Order of Board of County Commissioners

WHEREUPON, on the.....day of....., 19....., the following action thereon was had by said Board of County Commissioners, to-wit:

Upon due consideration, no legal objection having been offered against the establishment of said road, and believing the same to be of public utility, it is ORDERED: that the Viewers' Report of View and Report and Plat of Survey be adopted, and that said road be declared located and established as a public highway, in accordance therewith; full record thereof to be made in the County Road Record and Plat, as Road No....., and the Trustees of.....Township be notified to cause the same to be opened for public travel.

I CERTIFY, that the foregoing is a complete record of the location and establishment of said road No....., as required by law to be made, and that the same was recorded on the.....day of....., 19.....

.....
County Clerk.

ROAD RECORD

Road No.

BE IT REMEMBERED, That on the 6th day of July, 191868, a Road Petition signed by Thomas Powers and others, was presented to the Board of County Commissioners of Wyandotte County, Kansas, praying for location of a certain road, described as follows, to-wit:

PETITION

Commencing at the N.W. corner of Section 34 Township 11 Range 25 E. Thence East along the North line of said Section 34 about one third a mile to the foot of a bluff. Thence along the foot of said bluff to intersect the east line of said Section near the N.E. ----- of S.E. of said Sec. 34. Thence South along the east line of said Section to intersect the Shawnee and Westpoint Road, or as near the route above described as in the opinion of the viewers to be appointed by your honorable a good road can be made at a reasonable expense. All of said proposed road will be in Wyandotte County Kansas.

SAID PETITION was accompanied with Bond, as required by law, signed by as principal, and and as sureties, in the penal sum of DOLLARS, (\$.....)

BOND

WE, The undersigned, owning land along the line of the road described in the accompanying petition, hereby relinquish all claim of damage that we might have, either as owner or agent, by reason of land to be appropriated as right of way for said road, and waive notice to land owners, provided by law, and donate the land for right of way for said road through the lands, a description of which is placed opposite our several names:

Relinquishment
of Claim
for Damages

NAMES	Owner or Agent	DESCRIPTION	S	T	R	Total Number of Acres in Description

I, one of the petitioners on the Petition herewith submitted, do hereby certify that all of the resident land owners owning land along the line of the road described therein have signed the within relinquishment except:


Signed:
One of the Petitioners.

WYANDOTTE COUNTY, KANSAS

WHEREUPON, said bond was approved by the Board, and it appearing to the satisfaction of the Board, that the law had been substantially complied with, it was ordered, that William Puckett, James Christopher.....and
be appointed viewers of the proposed road, and that they meet in conjunction with
 the County Surveyor, at the.....of.....in.....
 Township, on the.....day of....., 19....., and proceed to view and lay out said road,
 according to law, giving to all parties a hearing, and make due report of their proceedings to the County Board.

Appointment
of
Viewers

AFTERWARDS, TO-WIT: On the.....day of....., 19.....,
 County Clerk, presented to said Board his certificate, under seal, setting forth, that pursuant to law he had caused public



notice of said proposed road to be published in.....
 (a weekly newspaper, published in.....Kansas,)
 for two consecutive weeks and that said notice was so published in said newspaper,
 on the 5 day of June....., 191868, the 12
 day of June....., 191868, and the.....day of.....
, 19....., and also caused similar notices to be posted to
 public view upon the bulletin board in his office from.....
 19....., to, 19....., and similar notices to be publicly
 posted in the following places, to-wit:
 from.....19.....,19....., at.....in.....Township
 from.....19.....,19....., at.....in.....Township
 from.....19.....,19....., at.....in.....Township
 and had also caused record of same to be made in the County Commissioner's

PROOF OF
PUBLIC
NOTICE

Record, Volume "....." page "....."


ALSO, upon said.....day of....., 19.....,County Surveyor
 presented to said County Board, his report of survey of said proposed road, plat and field notes, in words and figures as
 follows, to-wit:

County
Surveyor's
Report and
Field Notes

Pursuant to the order of the Board, I met with.....and
viewers, at the.....of.....in.....
 Township, on the.....day of....., 19....., and under the direction of said viewers, proceeded
 to survey said road as petitioned for, conspicuously marking the same throughout, and noting the courses and distances, and
 I do hereby certify that the following is a correct return of the survey of said road, and plat of the same, to-wit:

ROAD RECORD

LICENSING CO. INC. ATCHISON KANSAS



County
Surveyor's
Plat and
Field Notes

Field Notes

ALSO, upon said day of, 19....., said.....
 and, Viewers, presented to said County Board their several reports, as follows, to-wit:
 "Pursuant to Commissioners' Notice, we met at the of in
 Township, on the day of, 19....., and taking to our assistance.....
 and, as chain carriers, and as marker, proceeded
 to view the route of the road petitioned for, which was surveyed under our direction by
 County Surveyor, the field notes and plat of which survey are hereto attached and form part of this report, and after careful
 deliberation we are of the opinion that said road is practicable, and of public utility, and recommend that it be granted, as
 located and surveyed, and that it be established and opened feet wide."

Viewers' Report
of View and
Survey

WYANDOTTE COUNTY, KANSAS

Viewers' Report of Damages Claimed and Awarded

And further report that the following is a complete list of the names of all persons (Owners, Agents or Guardians) who filed claims with us for damages or compensation, (which said claims are herewith submitted), by reason of the location and establishment of said proposed road and the amount awarded to each, by us, to-wit:

NAMES	Owner, Agent or Guardian	FRACTIONAL PART	Sec.	Twp.	R'ng	Acres Appropriated	Am't Claimed	Am't Awarded by Viewers	Commissioners Revision

Petitioner's Affidavit of Service of Notice

ALSO, upon said day of, 19....., there was presented to said County Board, the affidavit of one of the petitioners aforesaid, setting forth that due notice of the of said proposed road, together with date of meeting of the Viewers, as per published notice of County Clerk, had been served upon each of the persons noted below, who, as Owners, Agents, or Guardians were all the persons through whose premises said road is proposed to be located, except those who have signed Relinquishment, to-wit:

Date When Notice Was Served	NAME OF PERSON	Owner, Agent or Guardian	FRACTIONAL PART	Sec.	Twp.	Range	REMARKS

Final Order of Board of County Commissioners

WHEREUPON, on the day of, 19....., the following action thereon was had by said Board of County Commissioners, to-wit:

Upon due consideration, no legal objection having been offered against the establishment of said road, and believing the same to be of public utility, it is ORDERED: that the Viewers' Report of View and Report and Plat of Survey be adopted, and that said road be declared located and established as a public highway, in accordance therewith; full record thereof to be made in the County Road Record and Plat, as Road No....., and the Trustees of Township be notified to cause the same to be opened for public travel.

I CERTIFY, that the foregoing is a complete record of the location and establishment of said road No....., as required by law to be made, and that the same was recorded on the day of, 19.....

.....
County Clerk.

WYANDOTTE COUNTY, KANSAS

WHEREUPON, said bond was approved by the Board, and it appearing to the satisfaction of the Board, that the law had been substantially complied with, it was ordered, that.....and

Appointment of Viewers

.....be appointed viewers of the proposed road, and that they meet in conjunction with the County Surveyor, at the.....of.....in.....Township, on the.....day of....., 19....., and proceed to view and lay out said road, according to law, giving to all parties a hearing, and make due report of their proceedings to the County Board.

AFTERWARDS, TO-WIT: On the.....day of....., 19....., County Clerk, presented to said Board his certificate, under seal, setting forth, that pursuant to law he had caused public



notice of said proposed road to be published in.....(a weekly newspaper, published in.....Kansas,) for two consecutive weeks and that said notice was so published in said newspaper, on the.....day of....., 19....., the.....day of....., 19....., and the.....day of....., 19....., and also caused similar notices to be posted to public view upon the bulletin board in his office from.....19....., to....., 19....., and similar notices to be publicly posted in the following places, to-wit: from.....19.....,.....19....., at.....in.....Township from.....19.....,.....19....., at.....in.....Township from.....19.....,.....19....., at.....in.....Township and had also caused record of same to be made in the County Commissioner's

PROOF OF PUBLIC NOTICE

Record, Volume "....." page "....."


ALSO, upon said.....day of....., 19....., County Surveyor presented to said County Board, his report of survey of said proposed road, plat and field notes, in words and figures as follows, to-wit:

County Surveyor's Report and Field Notes

Pursuant to the order of the Board, I met with.....and.....viewers, at the.....of.....in.....Township, on the.....day of....., 19....., and under the direction of said viewers, proceeded to survey said road as petitioned for, conspicuously marking the same throughout, and noting the courses and distances, and I do hereby certify that the following is a correct return of the survey of said road, and plat of the same, to-wit:

ROAD RECORD

UNIFORM OF THE AMERICAN ENGINEERS



County
Surveyor's
Plat and
Field Notes

Field Notes

ALSO, upon said day of, 19....., said

and, Viewers, presented to said County Board their several reports, as follows, to-wit:

"Pursuant to Commissioners' Notice, we met at the of in

Township, on the day of, 19....., and taking to our assistance

and, as chain carriers, and as marker, proceeded

to view the route of the road petitioned for, which was surveyed under our direction by

County Surveyor, the field notes and plat of which survey are hereto attached and form part of this report, and after careful

deliberation we are of the opinion that said road is practicable, and of public utility, and recommend that it be granted, as

located and surveyed, and that it be established and opened feet wide."

Viewers' Report
of View and
Survey

WYANDOTTE COUNTY, KANSAS

Viewers' Report of Damages Claimed and Awarded

And further report that the following is a complete list of the names of all persons (Owners, Agents or Guardians) who filed claims with us for damages or compensation, (which said claims are herewith submitted), by reason of the location and establishment of said proposed road and the amount awarded to each, by us, to-wit:

NAMES	Owner, Agent or Guardian	FRACTIONAL PART	Sec.	Twp.	R'nge	Acres Appropriated	Am't Claimed	Am't Awarded by Viewers	Commissioners Revision

Petitioner's Affidavit of Service of Notice

ALSO, upon said.....day of....., 19....., there was presented to said County Board, the affidavit of.....one of the petitioners aforesaid, setting forth that due notice of the.....of said proposed road, together with date of meeting of the Viewers, as per published notice of County Clerk, had been served upon each of the persons noted below, who, as Owners, Agents, or Guardians were all the persons through whose premises said road is proposed to be located, except those who have signed Relinquishment, to-wit:

Date When Notice Was Served	NAME OF PERSON	Owner, Agent or Guardian	FRACTIONAL PART	Sec.	Twp.	Range	REMARKS

Final Order of Board of County Commissioners

WHEREUPON, on the.....day of....., 19....., the following action thereon was had by said Board of County Commissioners, to-wit:

Upon due consideration, no legal objection having been offered against the establishment of said road, and believing the same to be of public utility, it is ORDERED: that the Viewers' Report of View and Report and Plat of Survey be adopted, and that said road be declared located and established as a public highway, in accordance therewith; full record thereof to be made in the County Road Record and Plat, as Road No....., and the Trustees of.....Township be notified to cause the same to be opened for public travel.

I CERTIFY, that the foregoing is a complete record of the location and establishment of said road No....., as required by law to be made, and that the same was recorded on the.....day of....., 19.....

.....
County Clerk.

ROAD RECORD

LOCKWOOD CO. INC. ATCHISON KANSAS

Road No.
BE IT REMEMBERED, That on the 1st day of April, 191870, a Road Petition signed by
Patrick Greebe and others, was presented to the Board of County Commissioners of
 Wyandotte County, Kansas, praying for locate bridge on road of a certain road, described as follows, to-wit:

PETITION

SAID PETITION was accompanied with Bond, as required by law, signed by Patrick Greebe
 as principal, and and as sureties, in the
 penal sum of three hundred dollars DOLLARS, (\$ 300.00)

BOND

WE, The undersigned, owning land along the line of the road described in the accompanying
 petition, hereby relinquish all claim of damage that we might have, either as owner or agent, by reason of land to be appropri-
 ated as right of way for said road, and waive notice to land owners, provided by law, and donate the land for right of way
 for said road through the lands, a description of which is placed opposite our several names:

Relinquishment
 of Claim
 for Damages

NAMES	Owner or Agent	DESCRIPTION	S	T	R	Total Number of Acres in Description

I, one of the petitioners on the Petition herewith
 submitted, do hereby certify that all of the resident land owners owning land along the line of the road described therein
 have signed the within relinquishment except:

Signed:
 One of the Petitioners.


WYANDOTTE COUNTY, KANSAS

WHEREUPON, said bond was approved by the Board, and it appearing to the satisfaction of the Board, that the law had been substantially complied with, it was ordered, that.....and

Appointment
of
Viewers

.....be appointed viewers of the proposed road, and that they meet in conjunction with the County Surveyor, at the.....of.....in..... Township, on the.....day of....., 19....., and proceed to view and lay out said road, according to law, giving to all parties a hearing, and make due report of their proceedings to the County Board.

AFTERWARDS, TO-WIT: On the.....day of....., 19....., County Clerk, presented to said Board his certificate, under seal, setting forth, that pursuant to law he had caused public



notice of said proposed road to be published in..... (a weekly newspaper, published in..... Kansas,) for two consecutive weeks and that said notice was so published in said newspaper, on the.....day of....., 19....., the..... day of....., 19....., and the.....day of....., 19....., and also caused similar notices to be posted to public view upon the bulletin board in his office from..... 19....., to....., 19....., and similar notices to be publicly posted in the following places, to-wit:

from..... 19....., 19....., at..... in..... Township
from..... 19....., 19....., at..... in..... Township
from..... 19....., 19....., at..... in..... Township
and had also caused record of same to be made in the County Commissioner's

PROOF OF
PUBLIC
NOTICE

Record, Volume "....." page "....."


ALSO, upon said..... day of....., 19....., County Surveyor presented to said County Board, his report of survey of said proposed road, plat and field notes, in words and figures as follows, to-wit:

County
Surveyor's
Report and
Field Notes

Pursuant to the order of the Board, I met with.....and..... viewers, at the.....of.....in..... Township, on the.....day of....., 19....., and under the direction of said viewers, proceeded to survey said road as petitioned for, conspicuously marking the same throughout, and noting the courses and distances, and I do hereby certify that the following is a correct return of the survey of said road, and plat of the same, to-wit:

ROAD RECORD

DEPARTMENT OF HIGHWAYS



County
Surveyor's
Plat and
Field Notes

Field Notes

ALSO, upon said day of, 19....., said.....
 and, Viewers, presented to said County Board their several reports, as follows, to-wit:
 "Pursuant to Commissioners' Notice, we met at the of in
 Township, on the day of, 19....., and taking to our assistance.....
 and, as chain carriers, and as marker, proceeded
 to view the route of the road petitioned for, which was surveyed under our direction by.....
 County Surveyor, the field notes and plat of which survey are hereto attached and form part of this report, and after careful
 deliberation we are of the opinion that said road is practicable, and of public utility, and recommend that it be granted, as
 located and surveyed, and that it be established and opened feet wide."

Viewers' Report
of View and
Survey

WYANDOTTE COUNTY, KANSAS

Viewers' Report of Damages Claimed and Awarded

And further report that the following is a complete list of the names of all persons (Owners, Agents or Guardians) who filed claims with us for damages or compensation, (which said claims are herewith submitted), by reason of the location and establishment of said proposed road and the amount awarded to each, by us, to-wit:

NAMES	Owner, Agent or Guardian	FRACTIONAL PART	Sec.	Twp.	R'nge	Acres Appropriated	Am't Claimed	Am't Awarded by Viewers	Commissioners Revision

Petitioner's Affidavit of Service of Notice

ALSO, upon said..... day of....., 19....., there was presented to said County Board, the affidavit of..... one of the petitioners aforesaid, setting forth that due notice of the..... of said proposed road, together with date of meeting of the Viewers, as per published notice of County Clerk, had been served upon each of the persons noted below, who, as Owners, Agents, or Guardians were all the persons through whose premises said road is proposed to be located, except those who have signed Relinquishment, to-wit:

Date When Notice Was Served	NAME OF PERSON	Owner, Agent or Guardian	FRACTIONAL PART	Sec.	Twp.	Range	REMARKS

Final Order of Board of County Commissioners

WHEREUPON, on the..... day of....., 19....., the following action thereon was had by said Board of County Commissioners, to-wit:

Upon due consideration, no legal objection having been offered against the establishment of said road, and believing the same to be of public utility, it is ORDERED: that the Viewers' Report of View and Report and Plat of Survey be adopted, and that said road be declared located and established as a public highway, in accordance therewith; full record thereof to be made in the County Road Record and Plat, as Road No....., and the Trustees of..... Township be notified to cause the same to be opened for public travel.

I CERTIFY, that the foregoing is a complete record of the location and establishment of said road No....., as required by law to be made, and that the same was recorded on the..... day of....., 19.....

.....
County Clerk.


WYANDOTTE COUNTY, KANSAS

WHEREUPON, said bond was approved by the Board, and it appearing to the satisfaction of the Board, that the law had been substantially complied with, it was ordered, that..... and

Appointment
of
Viewers

.....be appointed viewers of the proposed road, and that they meet in conjunction with the County Surveyor, at the.....of.....in..... Township, on the.....day of....., 19....., and proceed to view and lay out said road, according to law, giving to all parties a hearing, and make due report of their proceedings to the County Board.

AFTERWARDS, TO-WIT: On the.....day of....., 19....., County Clerk, presented to said Board his certificate, under seal, setting forth, that pursuant to law he had caused public



notice of said proposed road to be published in..... (a weekly newspaper, published in.....Kansas,) for two consecutive weeks and that said notice was so published in said newspaper, on the.....day of....., 19....., the..... day of....., 19....., and the.....day of....., 19....., and also caused similar notices to be posted to public view upon the bulletin board in his office from..... 19....., to....., 19....., and similar notices to be publicly posted in the following places, to-wit:

from.....19.....,.....19....., at.....in.....Township
from.....19.....,.....19....., at.....in.....Township
from.....19.....,.....19....., at.....in.....Township
and had also caused record of same to be made in the County Commissioner's

Record, Volume "....." page "....."

ALSO, upon said.....day of....., 19.....,.....County Surveyor presented to said County Board, his report of survey of said proposed road, plat and field notes, in words and figures as follows, to-wit:


PROOF OF
PUBLIC
NOTICE

County
Surveyor's
Report and
Field Notes

Pursuant to the order of the Board, I met with.....and.....viewers, at the.....of.....in..... Township, on the.....day of....., 19....., and under the direction of said viewers, proceeded to survey said road as petitioned for, conspicuously marking the same throughout, and noting the courses and distances, and I do hereby certify that the following is a correct return of the survey of said road, and plat of the same, to-wit:

ROAD RECORD

UNIVERSITY OF NC SYSTEM LIBRARY



County
Surveyor's
Plat and
Field Notes

Field Notes

ALSO, upon said day of, 19....., said

and, Viewers, presented to said County Board their several reports, as follows, to-wit:

"Pursuant to Commissioners' Notice, we met at the of in

Township, on the day of, 19....., and taking to our assistance

and, as chain carriers, and as marker, proceeded

to view the route of the road petitioned for, which was surveyed under our direction by

County Surveyor, the field notes and plat of which survey are hereto attached and form part of this report, and after careful

deliberation we are of the opinion that said road is practicable, and of public utility, and recommend that it be granted, as

located and surveyed, and that it be established and opened feet wide."

Viewers' Report
of View and
Survey

WYANDOTTE COUNTY, KANSAS

Viewers' Report of Damages Claimed and Awarded

And further report that the following is a complete list of the names of all persons (Owners, Agents or Guardians) who filed claims with us for damages or compensation, (which said claims are herewith submitted), by reason of the location and establishment of said proposed road and the amount awarded to each, by us, to-wit:

NAMES	Owner, Agent or Guardian	FRACTIONAL PART	Sec.	Twp.	R'nge	Acres Appropriated	Am't Claimed	Am't Awarded by Viewers	Commissioners Revision

Petitioner's Affidavit of Service of Notice

ALSO, upon said..... day of....., 19....., there was presented to said County Board, the affidavit of..... one of the petitioners aforesaid, setting forth that due notice of the..... of said proposed road, together with date of meeting of the Viewers, as per published notice of County Clerk, had been served upon each of the persons noted below, who, as Owners, Agents, or Guardians were all the persons through whose premises said road is proposed to be located, except those who have signed Relinquishment, to-wit:

Date When Notice Was Served	NAME OF PERSON	Owner, Agent or Guardian	FRACTIONAL PART	Sec.	Twp.	Range	REMARKS

Final Order of Board of County Commissioners

WHEREUPON, on the..... day of....., 19....., the following action thereon was had by said Board of County Commissioners, to-wit:

Upon due consideration, no legal objection having been offered against the establishment of said road, and believing the same to be of public utility, it is ORDERED: that the Viewers' Report of View and Report and Plat of Survey be adopted, and that said road be declared located and established as a public highway, in accordance therewith; full record thereof to be made in the County Road Record and Plat, as Road No....., and the Trustees of..... Township be notified to cause the same to be opened for public travel.

I CERTIFY, that the foregoing is a complete record of the location and establishment of said road No....., as required by law to be made, and that the same was recorded on the..... day of....., 19.....

County Clerk.

WYANDOTTE COUNTY, KANSAS

Appointment
of
Viewers

WHEREUPON, said bond was approved by the Board, and it appearing to the satisfaction of the Board, that the law had been substantially complied with, it was ordered, that James Johnson, Charles Lovelace and J. P. Nelson be appointed viewers of the proposed road, and that they meet in conjunction with the County Surveyor, at the _____ of _____ in _____ Township, on the _____ day of _____, 19_____, and proceed to view and lay out said road, according to law, giving to all parties a hearing, and make due report of their proceedings to the County Board.

AFTERWARDS, TO-WIT: On the _____ day of _____, 19_____, County Clerk, presented to said Board his certificate, under seal, setting forth, that pursuant to law he had caused public



notice of said proposed road to be published in _____ (a weekly newspaper, published in _____ Kansas,) for two consecutive weeks and that said notice was so published in said newspaper, on the _____ day of _____, 19_____, the _____ day of _____, 19_____, and the _____ day of _____, 19_____, and also caused similar notices to be posted to public view upon the bulletin board in his office from _____ 19_____, to _____, 19_____, and similar notices to be publicly posted in the following places, to-wit:
 from _____ 19_____, _____ 19_____, at _____ in _____ Township
 from _____ 19_____, _____ 19_____, at _____ in _____ Township
 from _____ 19_____, _____ 19_____, at _____ in _____ Township
 and had also caused record of same to be made in the County Commissioner's

PROOF OF
PUBLIC
NOTICE

Record, Volume " _____ " page " _____ "


ALSO, upon said _____ day of _____, 19_____, _____ County Surveyor presented to said County Board, his report of survey of said proposed road, plat and field notes, in words and figures as follows, to-wit:

County
Surveyor's
Report and
Field Notes

Pursuant to the order of the Board, I met with _____ and _____ viewers, at the _____ of _____ in _____ Township, on the _____ day of _____, 19_____, and under the direction of said viewers, proceeded to survey said road as petitioned for, conspicuously marking the same throughout, and noting the courses and distances, and I do hereby certify that the following is a correct return of the survey of said road, and plat of the same, to-wit:

ROAD RECORD

LOCKWOOD & CO. STATIONERS



County
Surveyor's
Plat and
Field Notes

Field Notes

ALSO, upon said day of, 19....., said

and, Viewers, presented to said County Board their several reports, as follows, to-wit:

"Pursuant to Commissioners' Notice, we met at the..... of in.....

Township, on the day of, 19....., and taking to our assistance.....

and, as chain carriers, and as marker, proceeded

to view the route of the road petitioned for, which was surveyed under our direction by.....

County Surveyor, the field notes and plat of which survey are hereto attached and form part of this report, and after careful

deliberation we are of the opinion that said road is practicable, and of public utility, and recommend that it be granted, as

located and surveyed, and that it be established and opened feet wide."

Viewers' Report
of View and
Survey

WYANDOTTE COUNTY, KANSAS

Viewers' Report of Damages Claimed and Awarded

And further report that the following is a complete list of the names of all persons (Owners, Agents or Guardians) who filed claims with us for damages or compensation, (which said claims are herewith submitted), by reason of the location and establishment of said proposed road and the amount awarded to each, by us, to-wit:

NAMES	Owner, Agent or Guardian	FRACTIONAL PART	Sec.	Twp.	R'nge	Acres Appropriated	Am't Claimed	Am't Awarded by Viewers	Commissioners Revision

Petitioner's Affidavit of Service of Notice

ALSO, upon said.....day of....., 19....., there was presented to said County Board, the affidavit of.....one of the petitioners aforesaid, setting forth that due notice of the.....of said proposed road, together with date of meeting of the Viewers, as per published notice of County Clerk, had been served upon each of the persons noted below, who, as Owners, Agents, or Guardians were all the persons through whose premises said road is proposed to be located, except those who have signed Relinquishment, to-wit:

Date When Notice Was Served	NAME OF PERSON	Owner, Agent or Guardian	FRACTIONAL PART	Sec.	Twp.	Range	REMARKS

Final Order of Board of County Commissioners

WHEREUPON, on the 1st.....day of.....November....., 19-1872 the following action thereon was had by said Board of County Commissioners, to-wit:

Upon due consideration, no legal objection having been offered against the establishment of said road, and believing the same to be of public utility, it is ORDERED: that the Viewers' Report of View and Report and Plat of Survey be adopted, and that said road be declared located and established as a public highway, in accordance therewith; full record thereof to be made in the County Road Record and Plat, as Road No..... and the Trustees of..... Township be notified to cause the same to be opened for public travel.

I CERTIFY, that the foregoing is a complete record of the location and establishment of said road No....., as required by law to be made, and that the same was recorded on the.....day of....., 19.....

.....
County Clerk.

WYANDOTTE COUNTY, KANSAS

WHEREUPON, said bond was approved by the Board, and it appearing to the satisfaction of the Board, that the law had been substantially complied with, it was ordered, that G.P. Nelson, J.C. Welsh

Appointment of Viewers

H.H. Sawyer be appointed viewers of the proposed road, and that they meet in conjunction with the County Surveyor, at the _____ of _____ in _____ Township, on the _____ day of _____, 19____, and proceed to view and lay out said road, according to law, giving to all parties a hearing, and make due report of their proceedings to the County Board.

AFTERWARDS, TO-WIT: On the _____ day of _____, 19____, County Clerk, presented to said Board his certificate, under seal, setting forth, that pursuant to law he had caused public



notice of said proposed road to be published in _____ (a weekly newspaper, published in _____ Kansas,) for two consecutive weeks and that said notice was so published in said newspaper, on the 10th day of May, 191873, the 2nd day of June, 191873 and the _____ day of _____, 19____, and also caused similar notices to be posted to public view upon the bulletin board in his office from _____, 19____, to _____, 19____, and similar notices to be publicly posted in the following places, to-wit:

from _____, 19____, _____, 19____, at _____ in _____ Township
from _____, 19____, _____, 19____, at _____ in _____ Township
from _____, 19____, _____, 19____, at _____ in _____ Township

and had also caused record of same to be made in the County Commissioner's

Record, Volume " _____ " page " _____ "

ALSO, upon said _____ day of _____, 19____, _____ County Surveyor presented to said County Board, his report of survey of said proposed road, plat and field notes, in words and figures as follows, to-wit:


PROOF OF PUBLIC NOTICE

County Surveyor's Report and Field Notes

Pursuant to the order of the Board, I met with _____ and _____ viewers, at the _____ of _____ in _____ Township, on the _____ day of _____, 19____, and under the direction of said viewers, proceeded to survey said road as petitioned for, conspicuously marking the same throughout, and noting the courses and distances, and I do hereby certify that the following is a correct return of the survey of said road, and plat of the same, to-wit:

ROAD RECORD

LOCKWOOD CO. MO. ATCHISON AREA



County
Surveyor's
Plat and
Field Notes

Field Notes

ALSO, upon said day of, 19....., said

and, Viewers, presented to said County Board their several reports, as follows, to-wit:

"Pursuant to Commissioners' Notice, we met at the of in

Township, on the day of, 19....., and taking to our assistance

and, as chain carriers, and as marker, proceeded

to view the route of the road petitioned for, which was surveyed under our direction by

County Surveyor, the field notes and plat of which survey are hereto attached and form part of this report, and after careful

deliberation we are of the opinion that said road is practicable, and of public utility, and recommend that it be granted, as

located and surveyed, and that it be established and opened feet wide."

Viewers' Report
of View and
Survey

WYANDOTTE COUNTY, KANSAS

Viewers' Report of Damages Claimed and Awarded

And further report that the following is a complete list of the names of all persons (Owners, Agents or Guardians) who filed claims with us for damages or compensation, (which said claims are herewith submitted), by reason of the location and establishment of said proposed road and the amount awarded to each, by us, to-wit:

NAMES	Owner, Agent or Guardian	FRACTIONAL PART	Sec.	Twp.	R'nge	Acres Appropriated	Am't Claimed	Am't Awarded by Viewers	Commissioners Revision

Petitioner's Affidavit of Service of Notice

ALSO, upon said.....day of....., 19....., there was presented to said County Board, the affidavit of.....one of the petitioners aforesaid, setting forth that due notice of the.....of said proposed road, together with date of meeting of the Viewers, as per published notice of County Clerk, had been served upon each of the persons noted below, who, as Owners, Agents, or Guardians were all the persons through whose premises said road is proposed to be located, except those who have signed Relinquishment, to-wit:

Date When Notice Was Served	NAME OF PERSON	Owner, Agent or Guardian	FRACTIONAL PART	Sec.	Twp.	Range	REMARKS

Final Order of Board of County Commissioners

WHEREUPON, on the 28 day of July, 1918, the following action thereon was had by said Board of County Commissioners, to-wit:

Upon due consideration, no legal objection having been offered against the establishment of said road, and believing the same to be of public utility, it is ORDERED: that the Viewers' Report of View and Report and Plat of Survey be adopted, and that said road be declared located and established as a public highway, in accordance therewith; full record thereof to be made in the County Road Record and Plat, as Road No....., and the Trustees of..... Township be notified to cause the same to be opened for public travel.

I CERTIFY, that the foregoing is a complete record of the location and establishment of said road No....., as required by law to be made, and that the same was recorded on the.....day of....., 19.....

.....
County Clerk.

WYANDOTTE COUNTY, KANSAS

WHEREUPON, said bond was approved by the Board, and it appearing to the satisfaction of the Board, that the law had been substantially complied with, it was ordered, that.....and

Appointment
of
Viewers

.....be appointed viewers of the proposed road, and that they meet in conjunction with the County Surveyor, at the.....of.....in Shawnee Township, on the.....day of....., 19....., and proceed to view and lay out said road, according to law, giving to all parties a hearing, and make due report of their proceedings to the County Board.

AFTERWARDS, TO-WIT: On the.....day of....., 19....., County Clerk, presented to said Board his certificate, under seal, setting forth, that pursuant to law he had caused public



notice of said proposed road to be published in..... (a weekly newspaper, published in..... Kansas,) for two consecutive weeks and that said notice was so published in said newspaper, on the 12th day of September 19¹⁸⁷², the 26th day of September 19¹⁸⁷², and the.....day of....., 19....., and also caused similar notices to be posted to public view upon the bulletin board in his office from..... 19....., to....., 19....., and similar notices to be publicly posted in the following places, to-wit:
from..... 19....., 19....., at..... in..... Township
from..... 19....., 19....., at..... in..... Township
from..... 19....., 19....., at..... in..... Township
and had also caused record of same to be made in the County Commissioner's

PROOF OF
PUBLIC
NOTICE


Record, Volume "....." page "....."

ALSO, upon said..... day of....., 19....., County Surveyor presented to said County Board, his report of survey of said proposed road, plat and field notes, in words and figures as follows, to-wit:

County
Surveyor's
Report and
Field Notes

Pursuant to the order of the Board, I met with.....and.....viewers, at the.....of.....in..... Township, on the.....day of....., 19....., and under the direction of said viewers, proceeded to survey said road as petitioned for, conspicuously marking the same throughout, and noting the courses and distances, and I do hereby certify that the following is a correct return of the survey of said road, and plat of the same, to-wit:

ROAD RECORD



County
Surveyor's
Plat and
Field Notes

Field Notes

ALSO, upon said day of, 19....., said

and, Viewers, presented to said County Board their several reports, as follows, to-wit:

"Pursuant to Commissioners' Notice, we met at the of in Township, on the day of, 19....., and taking to our assistance

and, as chain carriers, and as marker, proceeded to view the route of the road petitioned for, which was surveyed under our direction by County Surveyor, the field notes and plat of which survey are hereto attached and form part of this report, and after careful deliberation we are of the opinion that said road is practicable, and of public utility, and recommend that it be granted, as located and surveyed, and that it be established and opened feet wide."

Viewers' Report
of View and
Survey

WYANDOTTE COUNTY, KANSAS

Viewers' Report of Damages Claimed and Awarded

And further report that the following is a complete list of the names of all persons (Owners, Agents or Guardians) who filed claims with us for damages or compensation, (which said claims are herewith submitted), by reason of the location and establishment of said proposed road and the amount awarded to each, by us, to-wit:

NAMES	Owner, Agent or Guardian	FRACTIONAL PART	Sec.	Twp.	R'nge	Acres Appropriated	Am't Claimed	Am't Awarded by Viewers	Commissioners Revision

Petitioner's Affidavit of Service of Notice

ALSO, upon said.....day of....., 19....., there was presented to said County Board, the affidavit of.....one of the petitioners aforesaid, setting forth that due notice of the.....of said proposed road, together with date of meeting of the Viewers, as per published notice of County Clerk, had been served upon each of the persons noted below, who, as Owners, Agents, or Guardians were all the persons through whose premises said road is proposed to be located, except those who have signed Relinquishment, to-wit:

Date When Notice Was Served	NAME OF PERSON	Owner, Agent or Guardian	FRACTIONAL PART	Sec.	Twp.	Range	REMARKS

Final Order of Board of County Commissioners

WHEREUPON, on the 30th day of September, 1918, the following action thereon was had by said Board of County Commissioners, to-wit:

Upon due consideration, no legal objection having been offered against the establishment of said road, and believing the same to be of public utility, it is ORDERED: that the Viewers' Report of View and Report and Plat of Survey be adopted, and that said road be declared located and established as a public highway, in accordance therewith; full record thereof to be made in the County Road Record and Plat, as Road No....., and the Trustees of.....Township be notified to cause the same to be opened for public travel.

I CERTIFY, that the foregoing is a complete record of the location and establishment of said road No....., as required by law to be made, and that the same was recorded on the.....day of....., 19.....

.....
County Clerk.

ROAD RECORD

Road No.
BE IT REMEMBERED, That on the 9^{&17}th day of March, 19¹⁸⁷⁴, a Road Petition signed by Henry Glover and others, was presented to the Board of County Commissioners of Wyandotte County, Kansas, praying for relocated of a certain road, described as follows, to-wit:
 / Commencing at a point 790, South and 200, East of the N.W. corner of the S.W. $\frac{1}{4}$ of section 33 township 11 range 25 East. Thence north 35 degrees East 348, thence north 42 degrees East 200, thence north 72 degrees East 250, thence north 86 degrees East 300, to the intersection of the old Road.

PETITION

SAID PETITION was accompanied with Bond, as required by law, signed by Henry Glover as principal, and E. O. Brown and as sureties, in the penal sum of One Hundred Dollars DOLLARS, (\$ 100.00

BOND

WE, The undersigned, owning land along the line of the road described in the accompanying petition, hereby relinquish all claim of damage that we might have, either as owner or agent, by reason of land to be appropriated as right of way for said road, and waive notice to land owners, provided by law, and donate the land for right of way for said road through the lands, a description of which is placed opposite our several names:

Relinquishment of Claim for Damages

NAMES	Owner or Agent	DESCRIPTION	S	T	R	Total Number of Acres in Description

I, one of the petitioners on the Petition herewith submitted, do hereby certify that all of the resident land owners owning land along the line of the road described therein have signed the within relinquishment except:

Signed:
 One of the Petitioners.

WYANDOTTE COUNTY, KANSAS

WHEREUPON, said bond was approved by the Board, and it appearing to the satisfaction of the Board, that the law had been substantially complied with, it was ordered, that.....and

Appointment
of
Viewers

.....be appointed viewers of the proposed road, and that they meet in conjunction with the County Surveyor, at the.....of.....in..... Township, on the.....day of....., 19....., and proceed to view and lay out said road, according to law, giving to all parties a hearing, and make due report of their proceedings to the County Board.

AFTERWARDS, TO-WIT: On the.....day of....., 19....., County Clerk, presented to said Board his certificate, under seal, setting forth, that pursuant to law he had caused public



PROOF OF
PUBLIC
NOTICE

notice of said proposed road to be published in..... (a weekly newspaper, published in.....Kansas,) for two consecutive weeks and that said notice was so published in said newspaper, on the.....day of....., 19....., the..... day of....., 19....., and the.....day of....., 19....., and also caused similar notices to be posted to public view upon the bulletin board in his office from..... 19....., to....., 19....., and similar notices to be publicly posted in the following places, to-wit:
from..... 19....., 19....., at..... in..... Township
from..... 19....., 19....., at..... in..... Township
from..... 19....., 19....., at..... in..... Township
and had also caused record of same to be made in the County Commissioner's

Record, Volume "....." page "....."


ALSO, upon said..... day of....., 19....., County Surveyor presented to said County Board, his report of survey of said proposed road, plat and field notes, in words and figures as follows, to-wit:

County
Surveyor's
Report and
Field Notes

Pursuant to the order of the Board, I met with.....and..... viewers, at the.....of.....in..... Township, on the.....day of....., 19....., and under the direction of said viewers, proceeded to survey said road as petitioned for, conspicuously marking the same throughout, and noting the courses and distances, and I do hereby certify that the following is a correct return of the survey of said road, and plat of the same, to-wit:

ROAD RECORD

FORM NO. 10 (REVISED 1964)



County
Surveyor's
Plat and
Field Notes

Field Notes

ALSO, upon said day of, 19....., said

and, Viewers, presented to said County Board their several reports, as follows, to-wit:

"Pursuant to Commissioners' Notice, we met at the of in

Township, on the day of, 19....., and taking to our assistance

and, as chain carriers, and as marker, proceeded

to view the route of the road petitioned for, which was surveyed under our direction by

County Surveyor, the field notes and plat of which survey are hereto attached and form part of this report, and after careful

deliberation we are of the opinion that said road is practicable, and of public utility, and recommend that it be granted, as

located and surveyed, and that it be established and opened feet wide."

Viewers' Report
of View and
Survey

WYANDOTTE COUNTY, KANSAS

Viewers' Report of Damages Claimed and Awarded

And further report that the following is a complete list of the names of all persons (Owners, Agents or Guardians) who filed claims with us for damages or compensation, (which said claims are herewith submitted), by reason of the location and establishment of said proposed road and the amount awarded to each, by us, to-wit:

NAMES	Owner, Agent or Guardian	FRACTIONAL PART	Sec.	Twp.	R'nge	Acres Appropriated	Am't Claimed	Am't Awarded by Viewers	Commissioners Revision

Petitioner's Affidavit of Service of Notice

ALSO, upon said..... day of....., 19....., there was presented to said County Board, the affidavit of..... one of the petitioners aforesaid, setting forth that due notice of the..... of said proposed road, together with date of meeting of the Viewers, as per published notice of County Clerk, had been served upon each of the persons noted below, who, as Owners, Agents, or Guardians were all the persons through whose premises said road is proposed to be located, except those who have signed Relinquishment, to-wit:

Date When Notice Was Served	NAME OF PERSON	Owner, Agent or Guardian	FRACTIONAL PART	Sec.	Twp.	Range	REMARKS

Final Order of Board of County Commissioners

WHEREUPON, on the 14th day of April, 19 1874 the following action thereon was had by said Board of County Commissioners, to-wit:

Upon due consideration, no legal objection having been offered against the establishment of said road, and believing the same to be of public utility, it is ORDERED: that the Viewers' Report of View and Report and Plat of Survey be adopted, and that said road be declared located and established as a public highway, in accordance therewith; full record thereof to be made in the County Road Record and Plat, as Road No....., and the Trustees of..... Township be notified to cause the same to be opened for public travel.

I CERTIFY, that the foregoing is a complete record of the location and establishment of said road No....., as required by law to be made, and that the same was recorded on the..... day of....., 19.....

.....
County Clerk.


WYANDOTTE COUNTY, KANSAS

WHEREUPON, said bond was approved by the Board, and it appearing to the satisfaction of the Board, that the law had been substantially complied with, it was ordered, that..... and

Appointment
of
Viewers

..... be appointed viewers of the proposed road, and that they meet in conjunction with the County Surveyor, at the..... of..... in..... Township, on the..... day of....., 19....., and proceed to view and lay out said road, according to law, giving to all parties a hearing, and make due report of their proceedings to the County Board.

AFTERWARDS, TO-WIT: On the..... day of....., 19....., County Clerk, presented to said Board his certificate, under seal, setting forth, that pursuant to law he had caused public



notice of said proposed road to be published in..... (a weekly newspaper, published in..... Kansas,) for two consecutive weeks and that said notice was so published in said newspaper, on the 21st day of June, 191870, the 28 day of June, 191870, and the..... day of....., 19....., and also caused similar notices to be posted to public view upon the bulletin board in his office from..... 19....., to....., 19....., and similar notices to be publicly posted in the following places, to-wit:
from..... 19....., 19....., at..... in..... Township
from..... 19....., 19....., at..... in..... Township
from..... 19....., 19....., at..... in..... Township
and had also caused record of same to be made in the County Commissioner's

PROOF OF
PUBLIC
NOTICE

Record, Volume "....." page "....."


ALSO, upon said..... day of....., 19....., County Surveyor presented to said County Board, his report of survey of said proposed road, plat and field notes, in words and figures as follows, to-wit:

County
Surveyor's
Report and
Field Notes

Pursuant to the order of the Board, I met with..... and..... viewers, at the..... of..... in..... Township, on the..... day of....., 19....., and under the direction of said viewers, proceeded to survey said road as petitioned for, conspicuously marking the same throughout, and noting the courses and distances, and I do hereby certify that the following is a correct return of the survey of said road, and plat of the same, to-wit:

ROAD RECORD

LICENSURE OF THE SURVEYOR GENERAL



County
Surveyor's
Plat and
Field Notes

Field Notes

ALSO, upon said day of, 19....., said.....
 and, Viewers, presented to said County Board their several reports, as follows, to-wit:
 "Pursuant to Commissioners' Notice, we met at the of in.....
 Township, on the day of, 19....., and taking to our assistance.....
 and, as chain carriers, and as marker, proceeded
 to view the route of the road petitioned for, which was surveyed under our direction by.....
 County Surveyor, the field notes and plat of which survey are hereto attached and form part of this report, and after careful
 deliberation we are of the opinion that said road is practicable, and of public utility, and recommend that it be granted, as
 located and surveyed, and that it be established and opened feet wide."

Viewers' Report
of View and
Survey

WYANDOTTE COUNTY, KANSAS

Viewers' Report of Damages Claimed and Awarded

And further report that the following is a complete list of the names of all persons (Owners, Agents or Guardians) who filed claims with us for damages or compensation, (which said claims are herewith submitted), by reason of the location and establishment of said proposed road and the amount awarded to each, by us, to-wit:

NAMES	Owner, Agent or Guardian	FRACTIONAL PART	Sec.	Twp.	R'nge	Acres Appropriated	Am't Claimed	Am't Awarded by Viewers	Commissioners Revision

Petitioner's Affidavit of Service of Notice

ALSO, upon said..... day of....., 19....., there was presented to said County Board, the affidavit of..... one of the petitioners aforesaid, setting forth that due notice of the..... of said proposed road, together with date of meeting of the Viewers, as per published notice of County Clerk, had been served upon each of the persons noted below, who, as Owners, Agents, or Guardians were all the persons through whose premises said road is proposed to be located, except those who have signed Relinquishment, to-wit:

Date When Notice Was Served	NAME OF PERSON	Owner, Agent or Guardian	FRACTIONAL PART	Sec.	Twp.	Range	REMARKS

Final Order of Board of County Commissioners

WHEREUPON, on the..... day of....., 19....., the following action thereon was had by said Board of County Commissioners, to-wit:

Upon due consideration, no legal objection having been offered against the establishment of said road, and believing the same to be of public utility, it is ORDERED: that the Viewers' Report of View and Report and Plat of Survey be adopted, and that said road be declared located and established as a public highway, in accordance therewith; full record thereof to be made in the County Road Record and Plat, as Road No....., and the Trustees of..... Township be notified to cause the same to be opened for public travel.

I CERTIFY, that the foregoing is a complete record of the location and establishment of said road No....., as required by law to be made, and that the same was recorded on the..... day of....., 19.....

.....
County Clerk.

ROAD RECORD

Road No.

BE IT REMEMBERED, That on the 24th day of February, 1959, a Road Petition signed by Mrs. William B. Perry and others, was presented to the Board of County Commissioners of Wyandotte County, Kansas, praying for location of a certain road, described as follows, to-wit:

81st Street Terrace beginning at the north property line of Lot 5, Block 10 and ending at the south property line of Lot 14, Block 7, Stony Point South, a subdivision in Wyandotte County, Kansas; also Elizabeth from 81st Street Terrace to the west property line of Stony Point South.

PETITION

SAID PETITION was accompanied with Bond, as required by law, signed by.....

as principal, and and as sureties, in the penal sum of DOLLARS, (\$.....)

BOND

WE, The undersigned, owning land along the line of the road described in the accompanying petition, hereby relinquish all claim of damage that we might have, either as owner or agent, by reason of land to be appropriated as right of way for said road, and waive notice to land owners, provided by law, and donate the land for right of way for said road through the lands, a description of which is placed opposite our several names:

Relinquishment of Claim for Damages

NAMES	Owner or Agent	DESCRIPTION	S	T	R	Total Number of Acres in Description

I, Mrs. William B. Perry one of the petitioners on the Petition herewith submitted, do hereby certify that all of the resident land owners owning land along the line of the road described therein have signed the within relinquishment except:.....


Signed: One of the Petitioners.

WYANDOTTE COUNTY, KANSAS

Appointment
of
Viewers

WHEREUPON, said bond was approved by the Board, and it appearing to the satisfaction of the Board, that the law had been substantially complied with, it was ordered, that Courtney Robertson, Cordell D. Meeks and Joseph F. Reardon be appointed viewers of the proposed road, and that they meet in conjunction with the County Surveyor, at the beginning of said road in Wyandotte Township, on the day of 19, and proceed to view and lay out said road, according to law, giving to all parties a hearing, and make due report of their proceedings to the County Board.

AFTERWARDS, TO-WIT: On the day of 19, County Clerk, presented to said Board his certificate, under seal, setting forth, that pursuant to law he had caused public



notice of said proposed road to be published in (a weekly newspaper, published in Kansas,) for two consecutive weeks and that said notice was so published in said newspaper, on the day of 19, the day of 19, and the day of 19, and also caused similar notices to be posted to public view upon the bulletin board in his office from 19, to 19, and similar notices to be publicly posted in the following places, to-wit:
from 19, 19, at in Township
from 19, 19, at in Township
from 19, 19, at in Township
and had also caused record of same to be made in the County Commissioner's

PROOF OF
PUBLIC
NOTICE

Record, Volume " " page " "


ALSO, upon said day of 19, County Surveyor presented to said County Board, his report of survey of said proposed road, plat and field notes, in words and figures as follows, to-wit:

County
Surveyor's
Report and
Field Notes

Pursuant to the order of the Board, I met with and viewers, at the of in Township, on the day of 19, and under the direction of said viewers, proceeded to survey said road as petitioned for, conspicuously marking the same throughout, and noting the courses and distances, and I do hereby certify that the following is a correct return of the survey of said road, and plat of the same, to-wit:

ROAD RECORD

LICENSED BY THE STATE OF KANSAS



County
Surveyor's
Plat and
Field Notes

Field Notes

ALSO, upon said day of, 19....., said.....
 and..... Viewers, presented to said County Board their several reports, as follows, to-wit:
 "Pursuant to Commissioners' Notice, we met at the..... of..... in.....
 Township, on the day of, 19....., and taking to our assistance.....
 and....., as chain carriers, and..... as marker, proceeded
 to view the route of the road petitioned for, which was surveyed under our direction by.....
 County Surveyor, the field notes and plat of which survey are hereto attached and form part of this report, and after careful
 deliberation we are of the opinion that said road is practicable, and of public utility, and recommend that it be granted, as
 located and surveyed, and that it be established and opened..... feet wide."

Viewers' Report
of View and
Survey

WYANDOTTE COUNTY, KANSAS

Viewers' Report of Damages Claimed and Awarded

And further report that the following is a complete list of the names of all persons (Owners, Agents or Guardians) who filed claims with us for damages or compensation, (which said claims are herewith submitted), by reason of the location and establishment of said proposed road and the amount awarded to each, by us, to-wit:

NAMES	Owner, Agent or Guardian	FRACTIONAL PART	Sec.	Twp.	R'ng	Acres Appropriated	Am't Claimed	Am't Awarded by Viewers	Commissioners Revision

Petitioner's Affidavit of Service of Notice

ALSO, upon said.....day of....., 19....., there was presented to said County Board, the affidavit of.....one of the petitioners aforesaid, setting forth that due notice of the.....of said proposed road, together with date of meeting of the Viewers, as per published notice of County Clerk, had been served upon each of the persons noted below, who, as Owners, Agents, or Guardians were all the persons through whose premises said road is proposed to be located, except those who have signed Relinquishment, to-wit:

Date When Notice Was Served	NAME OF PERSON	Owner, Agent or Guardian	FRACTIONAL PART	Sec.	Twp.	Range	REMARKS

Final Order of Board of County Commissioners

WHEREUPON, on the 24th day of February....., 19..59...., the following action thereon was had by said Board of County Commissioners, to-wit:

Upon due consideration, no legal objection having been offered against the establishment of said road, and believing the same to be of public utility, it is ORDERED: that the Viewers' Report of View and Report and Plat of Survey be adopted, and that said road be declared located and established as a public highway, in accordance therewith; full record thereof to be made in the County Road Record and Plat, as Road No....., and the Trustees of.....Wyandotte.....Township be notified to cause the same to be opened for public travel.

I CERTIFY, that the foregoing is a complete record of the location and establishment of said road No....., as required by law to be made, and that the same was recorded on the 24th day of February....., 19..59....

James L. Conroy

County Clerk.

ROAD RECORD

LEGISLATIVE RECORD - WYANDOTTE COUNTY, KANSAS

Road No.

BE IT REMEMBERED, That on the day of, 19....., a Road Petition signed by William H. Brewster and others, was presented to the Board of County Commissioners of Wyandotte County, Kansas, praying for vacation & location of a certain road, described as follows, to-wit:

be vacated by Shawnee Township, Wyandotte County, Kansas for location of road, described below:
 Beginning at Eden Avenue now known as 39th Street north of Kessler Drive now known as Locust Street. Said thence north of Locust Street ~~dead end, never has been opened and cannot because the continuation of Kessler Drive~~ about 153.3 feet, 40 feet wide known as South 39th Street north of Locust Street dead end, never has been opened and cannot because the continuation of Kessler Drive. being vacated.

PETITION

SAID PETITION was accompanied with Bond, as required by law, signed by as principal, and and as sureties, in the penal sum of DOLLARS, (\$.....)

BOND

WE, The undersigned, owning land along the line of the road described in the accompanying petition, hereby relinquish all claim of damage that we might have, either as owner or agent, by reason of land to be appropriated as right of way for said road, and waive notice to land owners, provided by law, and donate the land for right of way for said road through the lands, a description of which is placed opposite our several names:

Relinquishment
of Claim
for Damages

NAMES	Owner or Agent	DESCRIPTION	S	T	R	Total Number of Acres in Description

I, one of the petitioners on the Petition herewith submitted, do hereby certify that all of the resident land owners owning land along the line of the road described therein have signed the within relinquishment except:


Signed:
One of the Petitioners.

WYANDOTTE COUNTY, KANSAS

Appointment
of
Viewers

WHEREUPON, said bond was approved by the Board, and it appearing to the satisfaction of the Board, that the law had been substantially complied with, it was ordered, that Courtney A. Robertson, Cordell D. Meeks, and Joseph F. Reardon be appointed viewers of the proposed road, and that they meet in conjunction with the County Surveyor, at the beginning of said road in Shawnee Township, on the 24th day of April, 1959, and proceed to view and lay out said road, according to law, giving to all parties a hearing, and make due report of their proceedings to the County Board.

AFTERWARDS, TO-WIT: On the day of, 19, County Clerk, presented to said Board his certificate, under seal, setting forth, that pursuant to law he had caused public



notice of said proposed road to be published in (a weekly newspaper, published in Kansas,) for two consecutive weeks and that said notice was so published in said newspaper, on the day of, 19, the day of, 19, and the day of, 19, and also caused similar notices to be posted to public view upon the bulletin board in his office from 19, to 19, and similar notices to be publicly posted in the following places, to-wit:
 from 19, 19, at in Township
 from 19, 19, at in Township
 from 19, 19, at in Township
 and had also caused record of same to be made in the County Commissioner's

PROOF OF
PUBLIC
NOTICE

Record, Volume " " page " "

ALSO, upon said 18th day of May, 1959, Robert L. Buford County Surveyor presented to said County Board, his report of survey of said proposed road, plat and field notes, in words and figures as follows, to-wit:


County
Surveyor's
Report and
Field Notes

Pursuant to the order of the Board, I met with Courtney A. Robertson, Cordell D. Meeks, and Joseph F. Reardon viewers, at the site of survey in Shawnee Township, on the 24th day of April, 1959, and under the direction of said viewers, proceeded to survey said road as petitioned for, conspicuously marking the same throughout, and noting the courses and distances, and I do hereby certify that the following is a correct return of the survey of said road, and plat of the same, to-wit:

Beginning at Eden Avenue now known as 39th Street north of Kessler Drive now known as Locust Street. Said thence north of Locust Street about 153.3 feet, 40 feet wide known as South 39th Street north of Locust Street dead end, never has been open and cannot because the continuation of Kessler Drive being vacated.

ROAD RECORD

LOCKWOOD CO. INC. ATOKAN, KANSAS



County
Surveyor's
Plat and
Field Notes

Field Notes

ALSO, upon said day of, 19....., said

and, Viewers, presented to said County Board their several reports, as follows, to-wit:

"Pursuant to Commissioners' Notice, we met at the beginning of said road in Shawnee Township, on the 24th day of April, 1959, and taking to our assistance..... None and..... None, as chain carriers, and..... None as marker, proceeded to view the route of the road petitioned for, which was surveyed under our direction by..... Robert L. Buford..... County Surveyor, the field notes and plat of which survey are hereto attached and form part of this report, and after careful deliberation we are of the opinion that said road is practicable, and of public utility, and recommend that it be granted, as located and surveyed, and that it be established and opened..... feet wide."

Viewers' Report
of View and
Survey

WYANDOTTE COUNTY, KANSAS

Viewers' Report of Damages Claimed and Awarded

And further report that the following is a complete list of the names of all persons (Owners, Agents or Guardians) who filed claims with us for damages or compensation, (which said claims are herewith submitted), by reason of the location and establishment of said proposed road and the amount awarded to each, by us, to-wit:

NAMES	Owner, Agent or Guardian	FRACTIONAL PART	Sec.	Twp.	R'nge	Acres Appropriated	Am't Claimed	Am't Awarded by Viewers	Commissioners Revision

Petitioner's Affidavit of Service of Notice

ALSO, upon said day of, 19....., there was presented to said County Board, the affidavit of one of the petitioners aforesaid, setting forth that due notice of the of said proposed road, together with date of meeting of the Viewers, as per published notice of County Clerk, had been served upon each of the persons noted below, who, as Owners, Agents, or Guardians were all the persons through whose premises said road is proposed to be located, except those who have signed Relinquishment, to-wit:

Date When Notice Was Served	NAME OF PERSON	Owner, Agent or Guardian	FRACTIONAL PART	Sec.	Twp.	Range	REMARKS

Final Order of Board of County Commissioners

WHEREUPON, on the day of, 1959....., the following action thereon was had by said Board of County Commissioners, to-wit:

Upon due consideration, no legal objection having been offered against the establishment of said road, and believing the same to be of public utility, it is ORDERED: that the Viewers' Report of View and Report and Plat of Survey be adopted, and that said road be declared located and established as a public highway, in accordance therewith; full record thereof to be made in the County Road Record and Plat, as Road No....., and the Trustees of Shawnee Township be notified to cause the same to be opened for public travel.

I CERTIFY, that the foregoing is a complete record of the location and establishment of said road No....., as required by law to be made, and that the same was recorded on the day of, 19.....

.....
County Clerk.

ROAD RECORD

Road No.

BE IT REMEMBERED, That on the 14th day of May, 1959, a Road Petition signed by Neva A. Perry and others, was presented to the Board of County Commissioners of Wyandotte County, Kansas, praying for location of a certain road, described as follows, to-wit:

Beginning at 80th Terrace from Riverview to South boundary of turnpike, 81st Terrace from Riverview to South boundary of turnpike, Northrup from 80th Terrace to 81st Terrace, Ohio from 80th Terrace to west boundary of Stony Point South and 82nd Street from Ohio to south boundary of turnpike. All of these streets are located in Stony Point South south of turnpike.

PETITION

SAID PETITION was accompanied with Bond, as required by law, signed by as principal, and and as sureties, in the penal sum of DOLLARS, (\$.....)

BOND

WE, The undersigned, owning land along the line of the road described in the accompanying petition, hereby relinquish all claim of damage that we might have, either as owner or agent, by reason of land to be appropriated as right of way for said road, and waive notice to land owners, provided by law, and donate the land for right of way for said road through the lands, a description of which is placed opposite our several names:

Relinquishment
of Claim
for Damages

NAMES	Owner or Agent	DESCRIPTION	S	T	R	Total Number of Acres in Description

I, one of the petitioners on the Petition herewith submitted, do hereby certify that all of the resident land owners owning land along the line of the road described therein have signed the within relinquishment except:


Signed:
One of the Petitioners.

WYANDOTTE COUNTY, KANSAS

Appointment
of
Viewers

WHEREUPON, said bond was approved by the Board, and it appearing to the satisfaction of the Board, that the law had been substantially complied with, it was ordered, that Courtney A. Robertson, Cordell D. Meeks, and Joseph F. Reardon be appointed viewers of the proposed road, and that they meet in conjunction with the County Surveyor, at the beginning of said road in Wyandotte Township, on the 12th day of June, 1959, and proceed to view and lay out said road, according to law, giving to all parties a hearing, and make due report of their proceedings to the County Board.

AFTERWARDS, TO-WIT: On the _____ day of _____, 19____, County Clerk, presented to said Board his certificate, under seal, setting forth, that pursuant to law he had caused public



PROOF OF
PUBLIC
NOTICE

notice of said proposed road to be published in _____ (a weekly newspaper, published in _____ Kansas,) for two consecutive weeks and that said notice was so published in said newspaper, on the _____ day of _____, 19____, the _____ day of _____, 19____, and the _____ day of _____, 19____, and also caused similar notices to be posted to public view upon the bulletin board in his office from _____ 19____, to _____, 19____, and similar notices to be publicly posted in the following places, to-wit:
 from _____ 19____, _____ 19____, at _____ in _____ Township
 from _____ 19____, _____ 19____, at _____ in _____ Township
 from _____ 19____, _____ 19____, at _____ in _____ Township
 and had also caused record of same to be made in the County Commissioner's

Record, Volume "_____" page "_____"

ALSO, upon said 27th day of June _____, 1959, Robert L. Buford County Surveyor presented to said County Board, his report of survey of said proposed road, plat and field notes, in words and figures as follows, to-wit:


County
Surveyor's
Report and
Field Notes

Pursuant to the order of the Board, I met with Courtney A. Roberts, Cordell D. Meeks, and Joseph F. Reardon viewers, at the beginning of said road in Wyandotte Township, on the 12th day of June _____, 1959, and under the direction of said viewers, proceeded to survey said road as petitioned for, conspicuously marking the same throughout, and noting the courses and distances, and I do hereby certify that the following is a correct return of the survey of said road, and plat of the same, to-wit:

Beginning at 80th Terrace from Riverview to south boundary of turnpike, 81st Terrace from Riverview to south boundary of turnpike, Northrup from 80th Terrace to 81st Terrace Ohio from 80th Terrace to west boundary of Stony Point South & 82nd Street from Ohio to south boundary of turnpike. All of these streets are located in Stony Point South south of turnpike.

ROAD RECORD

RECORDED IN N. C. ATCHAFON ARKAS



County
Surveyor's
Plat and
Field Notes

Field Notes

ALSO, upon said day of, 19⁵⁹, said Courtney A. Robertson,
 and Cordell D. Meeks, Joe Reardon, Viewers, presented to said County Board their several reports, as follows, to-wit:
 "Pursuant to Commissioners' Notice, we met at the beginning of said road in Wyandotte
 Township, on the 12th day of June, 19 59, and taking to our assistance None
 and None, as chain carriers, and None as marker, proceeded
 to view the route of the road petitioned for, which was surveyed under our direction by Robert L. Buford
 County Surveyor, the field notes and plat of which survey are hereto attached and form part of this report, and after careful
 deliberation we are of the opinion that said road is practicable, and of public utility, and recommend that it be granted, as
 located and surveyed, and that it be established and opened feet wide."

Viewers' Report
of View and
Survey

WYANDOTTE COUNTY, KANSAS

And further report that the following is a complete list of the names of all persons (Owners, Agents or Guardians) who filed claims with us for damages or compensation, (which said claims are herewith submitted), by reason of the location and establishment of said proposed road and the amount awarded to each, by us, to-wit:

Viewers' Report of Damages Claimed and Awarded

NAMES	Owner, Agent or Guardian	FRACTIONAL PART	Sec.	Twp.	R'nge	Acres Appropriated	Am't Claimed	Am't Awarded by Viewers	Commissioners Revision

ALSO, upon said.....day of....., 19....., there was presented to said County Board, the affidavit of.....one of the petitioners aforesaid, setting forth that due notice of the.....of said proposed road, together with date of meeting of the Viewers, as per published notice of County Clerk, had been served upon each of the persons noted below, who, as Owners, Agents, or Guardians were all the persons through whose premises said road is proposed to be located, except those who have signed Relinquishment, to-wit:

Petitioner's Affidavit of Service of Notice

Date When Notice Was Served	NAME OF PERSON	Owner, Agent or Guardian	FRACTIONAL PART	Sec.	Twp.	Range	REMARKS

WHEREUPON, on the.....day of....., 19 59, the following action thereon was had by said Board of County Commissioners, to-wit:

Upon due consideration, no legal objection having been offered against the establishment of said road, and believing the same to be of public utility, it is ORDERED: that the Viewers' Report of View and Report and Plat of Survey be adopted, and that said road be declared located and established as a public highway, in accordance therewith; full record thereof to be made in the County Road Record and Plat, as Road No....., and the Trustees of Wyandotte Township be notified to cause the same to be opened for public travel.

Final Order of Board of County Commissioners

I CERTIFY, that the foregoing is a complete record of the location and establishment of said road No....., as required by law to be made, and that the same was recorded on the.....day of....., 19 59.

James L. Conroy
County Clerk.

ROAD RECORD

Road No.

BE IT REMEMBERED, That on the 21st day of May, 1959, a Road Petition signed by Ralph H. Resseger and others, was presented to the Board of County Commissioners of Wyandotte County, Kansas, praying for location of a certain road, described as follows, to-wit:

Beginning at the intersection of the north right-of-way line of Parallel Avenue and 68th Street, thence north 934.25 feet to p.c. of a curve to the left with radius of 364.18 feet, thence on curve centerline 232.10 feet more or less to the north boundary line of a subdivision; also Greeley Ave. 150.4 feet west of the west right-of-way line of 68th Street, all streets in Idyllwood Add.

PETITION

SAID PETITION was accompanied with Bond, as required by law, signed by as principal, and and as sureties, in the penal sum of DOLLARS, (\$.....)

BOND

WE, The undersigned, owning land along the line of the road described in the accompanying petition, hereby relinquish all claim of damage that we might have, either as owner or agent, by reason of land to be appropriated as right of way for said road, and waive notice to land owners, provided by law, and donate the land for right of way for said road through the lands, a description of which is placed opposite our several names:

Relinquishment of Claim for Damages

NAMES	Owner or Agent	DESCRIPTION	S	T	R	Total Number of Acres in Description

I, one of the petitioners on the Petition herewith submitted, do hereby certify that all of the resident land owners owning land along the line of the road described therein have signed the within relinquishment except:


Signed: One of the Petitioners.

WYANDOTTE COUNTY, KANSAS

WHEREUPON, said bond was approved by the Board, and it appearing to the satisfaction of the Board, that the law had been substantially complied with, it was ordered, that Courtney A. Robertson, Cordell D. Meeks and Joseph F. Reardon be appointed viewers of the proposed road, and that they meet in conjunction with the County Surveyor, at the beginning of said road in Quindaro Township, on the day of 19, and proceed to view and lay out said road, according to law, giving to all parties a hearing, and make due report of their proceedings to the County Board.

Appointment of Viewers

AFTERWARDS, TO-WIT: On the 21 day of May, 1959, County Clerk, presented to said Board his certificate, under seal, setting forth, that pursuant to law he had caused public



PROOF OF PUBLIC NOTICE

notice of said proposed road to be published in (a weekly newspaper, published in Kansas,) for two consecutive weeks and that said notice was so published in said newspaper, on the day of 19, the day of 19, and the day of 19, and also caused similar notices to be posted to public view upon the bulletin board in his office from 19, to 19, and similar notices to be publicly posted in the following places, to-wit:
 from 19, 19, at in Township
 from 19, 19, at in Township
 from 19, 19, at in Township
 and had also caused record of same to be made in the County Commissioner's

Record, Volume " " page " "

ALSO, upon said day of 1959, Robert L. Buford County Surveyor presented to said County Board, his report of survey of said proposed road, plat and field notes, in words and figures as follows, to-wit:


County Surveyor's Report and Field Notes

Pursuant to the order of the Board, I met with Courtney A. Roberts, Cordell D. Meeks and Joseph F. Reardon viewers, at the begining of said road in Quindaro Township, on the 19th day of June, 1959, and under the direction of said viewers, proceeded to survey said road as petitioned for, conspicuously marking the same throughout, and noting the courses and distances, and I do hereby certify that the following is a correct return of the survey of said road, and plat of the same, to-wit:

Beginning at the intersection of the north right-of-way of Parallel Avenue and 68th Street, thence north 934.25 feet to p.c. of a curve to the left with radius of 364.18 feet, thence on curve centerline 232.10 feet more or less to the north boundary line of subdivision; also Greeley Ave. 150.4 feet west of the west right-of-way line of 68th street, all streets in layllwood Addition.

ROAD RECORD

LICENSING CO. INC. ATCHISON KANSAS



County
Surveyor's
Plat and
Field Notes

Field Notes

ALSO, upon said day of, 19....., said Courtney A. Robertson.....
 and Cordell Meeks, Joe Reardon....., Viewers, presented to said County Board their several reports, as follows, to-wit:
 "Pursuant to Commissioners' Notice, we met at the..... beginning..... of..... said road..... in..... Quindaro.....
 Township, on the 19th day of June....., 19⁵⁹....., and taking to our assistance..... None.....
 and None....., as chain carriers, and..... None..... as marker, proceeded
 to view the route of the road petitioned for, which was surveyed under our direction by Robert L. Buford.....
 County Surveyor, the field notes and plat of which survey are hereto attached and form part of this report, and after careful
 deliberation we are of the opinion that said road is practicable, and of public utility, and recommend that it be granted, as
 located and surveyed, and that it be established and opened..... feet wide."

Viewers' Report
of View and
Survey

WYANDOTTE COUNTY, KANSAS

Viewers' Report of Damages Claimed and Awarded

And further report that the following is a complete list of the names of all persons (Owners, Agents or Guardians) who filed claims with us for damages or compensation, (which said claims are herewith submitted), by reason of the location and establishment of said proposed road and the amount awarded to each, by us, to-wit:

NAMES	Owner, Agent or Guardian	FRACTIONAL PART	Sec.	Twp.	R'nge	Acres Appropriated	Am't Claimed	Am't Awarded by Viewers	Commissioners Revision

Petitioner's Affidavit of Service of Notice

ALSO, upon said.....day of....., 19....., there was presented to said County Board, the affidavit of.....one of the petitioners aforesaid, setting forth that due notice of the.....of said proposed road, together with date of meeting of the Viewers, as per published notice of County Clerk, had been served upon each of the persons noted below, who, as Owners, Agents, or Guardians were all the persons through whose premises said road is proposed to be located, except those who have signed Relinquishment, to-wit:

Date When Notice Was Served	NAME OF PERSON	Owner, Agent or Guardian	FRACTIONAL PART	Sec.	Twp.	Range	REMARKS

Final Order of Board of County Commissioners

WHEREUPON, on the.....21st.....day of.....May....., 19.59....., the following action thereon was had by said Board of County Commissioners, to-wit:

Upon due consideration, no legal objection having been offered against the establishment of said road, and believing the same to be of public utility, it is ORDERED: that the Viewers' Report of View and Report and Plat of Survey be adopted, and that said road be declared located and established as a public highway, in accordance therewith; full record thereof to be made in the County Road Record and Plat, as Road No....., and the Trustees of.....Quindaro.....Township be notified to cause the same to be opened for publictravel.

I CERTIFY, that the foregoing is a complete record of the location and establishment of said road No....., as required by law to be made, and that the same was recorded on the.....21st.....day of.....May....., 19.....59.....


James L. Conroy
County Clerk.

WYANDOTTE COUNTY, KANSAS

Appointment
of
Viewers

WHEREUPON, said bond was approved by the Board, and it appearing to the satisfaction of the Board, that the law had been substantially complied with, it was ordered, that Courtney Robertson, Cordell D. Meeks and Joseph Reardon be appointed viewers of the proposed road, and that they meet in conjunction with the County Surveyor, at the beginning of said road in Quindaro Township, on the 17th day of July, 19 59, and proceed to view and lay out said road, according to law, giving to all parties a hearing, and make due report of their proceedings to the County Board.

AFTERWARDS, TO-WIT: On the day of 19, County Clerk, presented to said Board his certificate, under seal, setting forth, that pursuant to law he had caused public



notice of said proposed road to be published in (a weekly newspaper, published in Kansas,) for two consecutive weeks and that said notice was so published in said newspaper, on the day of 19, the day of 19, and the day of 19, and also caused similar notices to be posted to public view upon the bulletin board in his office from 19, to 19, and similar notices to be publicly posted in the following places, to-wit:

from 19, 19, at in Township
 from 19, 19, at in Township
 from 19, 19, at in Township
 and had also caused record of same to be made in the County Commissioner's

Record, Volume " " page " "

ALSO, upon said day of 19, Robert L. Buford County Surveyor presented to said County Board, his report of survey of said proposed road, plat and field notes, in words and figures as follows, to-wit:

PROOF OF
PUBLIC
NOTICE


County
Surveyor's
Report and
Field Notes

Pursuant to the order of the Board, I met with Courtney Robertson, Cordell Meeks and Joseph Reardon viewers, at the beginning of said road in Quindaro Township, on the 17th day of July, 19 59, and under the direction of said viewers, proceeded to survey said road as petitioned for, conspicuously marking the same throughout, and noting the courses and distances, and I do hereby certify that the following is a correct return of the survey of said road, and plat of the same, to-wit:

Beginning at the west line of 47th Street, thence west on Farrow Avenue 398 feet more or less.

ROAD RECORD

RECORDED IN ATOKAN KANSAS



County
Surveyor's
Plat and
Field Notes

Field Notes

ALSO, upon said day of, 19 59 , said Courtney A. Robertson,
 and Cordell D. Meeks, Joseph Reardon, Viewers, presented to said County Board their several reports, as follows, to-wit:
 "Pursuant to Commissioners' Notice, we met at the beginning of said road in Quindaro
 Township, on the 17th day of July, 19 59 , and taking to our assistance None
 and None, as chain carriers, and None as marker, proceeded
 to view the route of the road petitioned for, which was surveyed under our direction by Robert L. Buford
 County Surveyor, the field notes and plat of which survey are hereto attached and form part of this report, and after careful
 deliberation we are of the opinion that said road is practicable, and of public utility, and recommend that it be granted, as
 located and surveyed, and that it be established and opened feet wide."

Viewers' Report
of View and
Survey

WYANDOTTE COUNTY, KANSAS

Viewers' Report of Damages Claimed and Awarded

And further report that the following is a complete list of the names of all persons (Owners, Agents or Guardians) who filed claims with us for damages or compensation, (which said claims are herewith submitted), by reason of the location and establishment of said proposed road and the amount awarded to each, by us, to-wit:

NAMES	Owner, Agent or Guardian	FRACTIONAL PART	Sec.	Twp.	R'nge	Acres Appropriated	Am't Claimed	Am't Awarded by Viewers	Commissioners Revision

Petitioner's Affidavit of Service of Notice

ALSO, upon said.....day of....., 19....., there was presented to said County Board, the affidavit of.....one of the petitioners aforesaid, setting forth that due notice of the.....of said proposed road, together with date of meeting of the Viewers, as per published notice of County Clerk, had been served upon each of the persons noted below, who, as Owners, Agents, or Guardians were all the persons through whose premises said road is proposed to be located, except those who have signed Relinquishment, to-wit:

Date When Notice Was Served	NAME OF PERSON	Owner, Agent or Guardian	FRACTIONAL PART	Sec.	Twp.	Range	REMARKS

Final Order of Board of County Commissioners

WHEREUPON, on the.....day of....., 19⁵⁹....., the following action thereon was had by said Board of County Commissioners, to-wit:

Upon due consideration, no legal objection having been offered against the establishment of said road, and believing the same to be of public utility, it is ORDERED: that the Viewers' Report of View and Report and Plat of Survey be adopted, and that said road be declared located and established as a public highway, in accordance therewith; full record thereof to be made in the County Road Record and Plat, as Road No....., and the Trustees of.....Quindaro.....Township be notified to cause the same to be opened for public travel.

I CERTIFY, that the foregoing is a complete record of the location and establishment of said road No....., as required by law to be made, and that the same was recorded on the.....day of....., 19⁵⁹.....

.....James L. Conroy.....
County Clerk.

ROAD RECORD

Road No.
BE IT REMEMBERED, That on the day of, 19....., a Road Petition signed by
 J. P. Browne and others, was presented to the Board of County Commissioners of
 Wyandotte County, Kansas, praying for location of a certain road, described as follows, to-wit:
 Beginning at the north line of Parallel Road and 104th Street Terrace, thence North on 104th Street
 Terrace 1487 feet more or less, said road being in Parallel Heights, a subdivision in Wyandotte
 County, Kansas.

PETITION

SAID PETITION was accompanied with Bond, as required by law, signed by.....
 as principal, and and as sureties, in the
 penal sum of DOLLARS, (\$.....)

BOND

WE, The undersigned, owning land along the line of the road described in the accompanying
 petition, hereby relinquish all claim of damage that we might have, either as owner or agent, by reason of land to be appropri-
 ated as right of way for said road, and waive notice to land owners, provided by law, and donate the land for right of way
 for said road through the lands, a description of which is placed opposite our several names:

Relinquishment
 of Claim
 for Damages

NAMES	Owner or Agent	DESCRIPTION	S	T	R	Total Number of Acres in Description

I, one of the petitioners on the Petition herewith
 submitted, do hereby certify that all of the resident land owners owning land along the line of the road described therein
 have signed the within relinquishment except:

Signed:
One of the Petitioners.

WYANDOTTE COUNTY, KANSAS

Appointment
of
Viewers

WHEREUPON, said bond was approved by the Board, and it appearing to the satisfaction of the Board, that the law had been substantially complied with, it was ordered, that Courtney A. Robertson, Cordell D. Meeks, and Joseph F. Reardon be appointed viewers of the proposed road, and that they meet in conjunction with the County Surveyor, at the beginning of said road in Prairie Township, on the 24th day of July, 1959, and proceed to view and lay out said road, according to law, giving to all parties a hearing, and make due report of their proceedings to the County Board.

AFTERWARDS, TO-WIT: On the day of 19, County Clerk, presented to said Board his certificate, under seal, setting forth, that pursuant to law he had caused public



notice of said proposed road to be published in (a weekly newspaper, published in Kansas,) for two consecutive weeks and that said notice was so published in said newspaper, on the day of 19, the day of 19, and the day of 19, and also caused similar notices to be posted to public view upon the bulletin board in his office from 19, to 19, and similar notices to be publicly posted in the following places, to-wit:
 from 19, 19, at in Township
 from 19, 19, at in Township
 from 19, 19, at in Township
 and had also caused record of same to be made in the County Commissioner's

PROOF OF
PUBLIC
NOTICE

Record, Volume " " page " "


ALSO, upon said day of 1959, Robert L. Buford County Surveyor presented to said County Board, his report of survey of said proposed road, plat and field notes, in words and figures as follows, to-wit:

County
Surveyor's
Report and
Field Notes

Pursuant to the order of the Board, I met with Courtney A. Robertson, Cordell D. Meeks, and Joseph F. Reardon viewers, at the beginning of said road in Prairie Township, on the 24th day of July, 1959, and under the direction of said viewers, proceeded to survey said road as petitioned for, conspicuously marking the same throughout, and noting the courses and distances, and I do hereby certify that the following is a correct return of the survey of said road, and plat of the same, to-wit:

Beginning at the North line of Parallel Road and 104th Street Terrace, thence North on 104th Street Terrace 1487 feet more or less, said road being in Parallel Heights, a subdivision in Wyandotte County, Kansas.

ROAD RECORD



County
Surveyor's
Plat and
Field Notes

Field Notes

ALSO, upon said day of, 19....., said Courtney a. Robertson,.....
 and Cordell Meeks, Joseph Reardon, Viewers, presented to said County Board their several reports, as follows, to-wit:
 "Pursuant to Commissioners' Notice, we met at the beginning of said road in Prairie
 Township, on the 24th day of July, 19 59, and taking to our assistance None
 and None, as chain carriers, and None as marker, proceeded
 to view the route of the road petitioned for, which was surveyed under our direction by Robert L. Buford
 County Surveyor, the field notes and plat of which survey are hereto attached and form part of this report, and after careful
 deliberation we are of the opinion that said road is practicable, and of public utility, and recommend that it be granted, as
 located and surveyed, and that it be established and opened feet wide."

Viewers' Report
of View and
Survey

WYANDOTTE COUNTY, KANSAS

Viewers' Report of Damages Claimed and Awarded

And further report that the following is a complete list of the names of all persons (Owners, Agents or Guardians) who filed claims with us for damages or compensation, (which said claims are herewith submitted), by reason of the location and establishment of said proposed road and the amount awarded to each, by us, to-wit:

NAMES	Owner, Agent or Guardian	FRACTIONAL PART	Sec.	Twp.	R'nge	Acres Appropriated	Am't Claimed	Am't Awarded by Viewers	Commissioners Revision

Petitioner's Affidavit of Service of Notice

ALSO, upon said day of, 19....., there was presented to said County Board, the affidavit of one of the petitioners aforesaid, setting forth that due notice of the of said proposed road, together with date of meeting of the Viewers, as per published notice of County Clerk, had been served upon each of the persons noted below, who, as Owners, Agents, or Guardians were all the persons through whose premises said road is proposed to be located, except those who have signed Relinquishment, to-wit:

Date When Notice Was Served	NAME OF PERSON	Owner, Agent or Guardian	FRACTIONAL PART	Sec.	Twp.	Range	REMARKS

Final Order of Board of County Commissioners

WHEREUPON, on the 24th day of July, 1959, the following action thereon was had by said Board of County Commissioners, to-wit:

Upon due consideration, no legal objection having been offered against the establishment of said road, and believing the same to be of public utility, it is ORDERED: that the Viewers' Report of View and Report and Plat of Survey be adopted, and that said road be declared located and established as a public highway, in accordance therewith; full record thereof to be made in the County Road Record and Plat, as Road No....., and the Trustees of Prairie Township be notified to cause the same to be opened for public travel.

I CERTIFY, that the foregoing is a complete record of the location and establishment of said road No....., as required by law to be made, and that the same was recorded on the 24th day of July, 1959.

James L. Conroy
County Clerk.

WYANDOTTE COUNTY, KANSAS

Appointment
of
Viewers

WHEREUPON, said bond was approved by the Board, and it appearing to the satisfaction of the Board, that the law had been substantially complied with, it was ordered, that Courtney A. Robertson, Cordell D. Meeks and Joseph F. Reardon be appointed viewers of the proposed road, and that they meet in conjunction with the County Surveyor, at the beginning of said road in Quindaro Township, on the 14th day of August, 19 59, and proceed to view and lay out said road, according to law, giving to all parties a hearing, and make due report of their proceedings to the County Board.

AFTERWARDS, TO-WIT: On the day of 19, County Clerk, presented to said Board his certificate, under seal, setting forth, that pursuant to law he had caused public



notice of said proposed road to be published in (a weekly newspaper, published in Kansas,) for two consecutive weeks and that said notice was so published in said newspaper, on the day of 19, the day of 19, and the day of 19, and also caused similar notices to be posted to public view upon the bulletin board in his office from 19, to 19, and similar notices to be publicly posted in the following places, to-wit:
 from 19, 19, at in Township
 from 19, 19, at in Township
 from 19, 19, at in Township
 and had also caused record of same to be made in the County Commissioner's

PROOF OF
PUBLIC
NOTICE

Record, Volume " " page " "

ALSO, upon said day of 19 59, County Surveyor presented to said County Board, his report of survey of said proposed road, plat and field notes, in words and figures as follows, to-wit:


County
Surveyor's
Report and
Field Notes

Pursuant to the order of the Board, I met with Courtney A. Roberts, Cordell D. Meeks and Joseph F. Reardon, at the beginning of said road in Quindaro Township, on the 14th day of August, 19 59, and under the direction of said viewers, proceeded to survey said road as petitioned for, conspicuously marking the same throughout, and noting the courses and distances, and I do hereby certify that the following is a correct return of the survey of said road, and plat of the same, to-wit:

Beginning at the centerline of 73rd Street and the south line of Washington View Subdivision, thence south along said centerline produced, a distance of 227.88 feet and terminating at a point 227.88 feet south of the south line of said Washington View Subdivision.

ROAD RECORD

FORM NO. 10 (REVISED 1958)



County
Surveyor's
Plat and
Field Notes

Field Notes

ALSO, upon said ~~14th~~ day of ~~August~~, 1959, said Courtney A. Roberts and Cordell Meeks, Joe Reardon Viewers, presented to said County Board their several reports, as follows, to-wit:

"Pursuant to Commissioners' Notice, we met at the beginning of said road in Quindaro Township, on the 14th day of August, 1959, and taking to our assistance None and None, as chain carriers, and None as marker, proceeded to view the route of the road petitioned for, which was surveyed under our direction by Robert L. Buford County Surveyor, the field notes and plat of which survey are hereto attached and form part of this report, and after careful deliberation we are of the opinion that said road is practicable, and of public utility, and recommend that it be granted, as located and surveyed, and that it be established and opened _____ feet wide."

Viewers' Report
of View and
Survey

WYANDOTTE COUNTY, KANSAS

Viewers' Report of Damages Claimed and Awarded

And further report that the following is a complete list of the names of all persons (Owners, Agents or Guardians) who filed claims with us for damages or compensation, (which said claims are herewith submitted), by reason of the location and establishment of said proposed road and the amount awarded to each, by us, to-wit:

NAMES	Owner, Agent or Guardian	FRACTIONAL PART	Sec.	Twp.	R'nge	Acres Appropriated	Am't Claimed	Am't Awarded by Viewers	Commissioners Revision

Petitioner's Affidavit of Service of Notice

ALSO, upon said.....day of....., 19....., there was presented to said County Board, the affidavit of.....one of the petitioners aforesaid, setting forth that due notice of the.....of said proposed road, together with date of meeting of the Viewers, as per published notice of County Clerk, had been served upon each of the persons noted below, who, as Owners, Agents, or Guardians were all the persons through whose premises said road is proposed to be located, except those who have signed Relinquishment, to-wit:

Date When Notice Was Served	NAME OF PERSON	Owner, Agent or Guardian	FRACTIONAL PART	Sec.	Twp.	Range	REMARKS

Final Order of Board of County Commissioners

WHEREUPON, on the.....day of....., 19.59., the following action thereon was had by said Board of County Commissioners, to-wit:

Upon due consideration, no legal objection having been offered against the establishment of said road, and believing the same to be of public utility, it is ORDERED: that the Viewers' Report of View and Report and Plat of Survey be adopted, and that said road be declared located and established as a public highway, in accordance therewith; full record thereof to be made in the County Road Record and Plat, as Road No....., and the Trustees of.....
Quindaro
Township be notified to cause the same to be opened for public travel.

I CERTIFY, that the foregoing is a complete record of the location and establishment of said road No....., as required by law to be made, and that the same was recorded on the.....day of....., 19.....⁵⁹

.....James L. Conroy.....
County Clerk.

ROAD RECORD

Road No.

BE IT REMEMBERED, That on the 3rd day of August, 1959, a Road Petition signed by George B. Walker, Jr. & Robert P. and Elkins, and others, was presented to the Board of County Commissioners of Wyandotte County, Kansas, praying for vacation of a certain road, described as follows, to wit:

PETITION

Beginning at the east line of 49th Street and the north line of Lot 6, Block 1 in Springvale Addition thence east 206.85 feet to the east line of the addition, thence north 30 feet, thence west along the south line of Lot 5, Block 1, 195.72 feet to the east line of 49th Street, thence southwesterly 31.20 feet to beginning, this being the boundaries of Freeman Avenue

Subject to the center 10 feet being retained as a walk easement for Eugene Ware School

SAID PETITION was accompanied with Bond, as required by law, signed by as principal, and and as sureties, in the penal sum of DOLLARS, (\$.....)

BOND

WE, The undersigned, owning land along the line of the road described in the accompanying petition, hereby relinquish all claim of damage that we might have, either as owner or agent, by reason of land to be appropriated as right of way for said road, and waive notice to land owners, provided by law, and donate the land for right of way for said road through the lands, a description of which is placed opposite our several names:

Relinquishment
of Claim
for Damages

NAMES	Owner or Agent	DESCRIPTION	S	T	R	Total Number of Acres in Description

I, one of the petitioners on the Petition herewith submitted, do hereby certify that all of the resident land owners owning land along the line of the road described therein have signed the within relinquishment except:


Signed:
One of the Petitioners.

WYANDOTTE COUNTY, KANSAS

Appointment
of
Viewers

WHEREUPON, said bond was approved by the Board, and it appearing to the satisfaction of the Board, that the law had been substantially complied with, it was ordered, that Courtney A. Robertson, Cordell D. Meeks, and Joseph F. Reardon be appointed viewers of the proposed road, and that they meet in conjunction with the County Surveyor, at the beginning of said road in Wyandotte Township, on the 28th day of August, 1959, and proceed to view and lay out said road, according to law, giving to all parties a hearing, and make due report of their proceedings to the County Board.

AFTERWARDS, TO-WIT: On the day of, 19, County Clerk, presented to said Board his certificate, under seal, setting forth, that pursuant to law he had caused public



notice of said proposed road to be published in (a weekly newspaper, published in Kansas,) for two consecutive weeks and that said notice was so published in said newspaper, on the day of, 19, the day of, 19, and the day of, 19, and also caused similar notices to be posted to public view upon the bulletin board in his office from 19, to 19, and similar notices to be publicly posted in the following places, to-wit:
 from 19, 19, at in Township
 from 19, 19, at in Township
 from 19, 19, at in Township
 and had also caused record of same to be made in the County Commissioner's

PROOF OF
PUBLIC
NOTICE

Record, Volume " " page " "

ALSO, upon said 28th day of August, 1959, Robert L. Buford County Surveyor presented to said County Board, his report of survey of said proposed road, plat and field notes, in words and figures as follows, to-wit:

County
Surveyor's
Report and
Field Notes

Pursuant to the order of the Board, I met with Courtney A. Roberts, Cordell D. Meeks and Joseph F. Reardon viewers, at the beginning of said road in Wyandotte Township, on the 28th day of August, 1959, and under the direction of said viewers, proceeded to survey said road as petitioned for, conspicuously marking the same throughout, and noting the courses and distances, and I do hereby certify that the following is a correct return of the survey of said road, and plat of the same, to-wit:

Beginning at the east line of 49th Street and the north line of lot 6, Block 1 in Springvale Addition thence east 206.85 feet to the east line of the addition, thence north 30 feet, thence west along the south line of lot 5, Block 1, 195.72 feet to the east line of 49th Street, thence southwesterly 31.20 feet to the beginning, this being the boundaries of Freeman Avenue Subject to the center 10 feet being retained as a walk easment for Eugene Ware School.

ROAD RECORD

County
Surveyor's
Plat and
Field Notes

Field Notes

ALSO, upon said day of, 19 59, said Courtney A. Roberts, Cordell
 and Meeks, Joseph Reardon....., Viewers, presented to said County Board their several reports, as follows, to-wit:
 "Pursuant to Commissioners' Notice, we met at the beginning of said road in Wyandotte.....
 Township, on the 28th day of August, 19 59, and taking to our assistance..... None.....
 and None....., as chain carriers, and None..... as marker, proceeded
 to view the route of the road petitioned for, which was surveyed under our direction by Robert L. Buford.....
 County Surveyor, the field notes and plat of which survey are hereto attached and form part of this report, and after careful
 deliberation we are of the opinion that said road is practicable, and of public utility, and recommend that it be granted, as
 located and surveyed, and that it be established and opened..... feet wide."

Viewers' Report
of View and
Survey

WYANDOTTE COUNTY, KANSAS

Viewers' Report of Damages Claimed and Awarded

And further report that the following is a complete list of the names of all persons (Owners, Agents or Guardians) who filed claims with us for damages or compensation, (which said claims are herewith submitted), by reason of the location and establishment of said proposed road and the amount awarded to each, by us, to-wit:

NAMES	Owner, Agent or Guardian	FRACTIONAL PART	Sec.	Twp.	R'nge	Acres Appropriated	Am't Claimed	Am't Awarded by Viewers	Commissioners Revision

Petitioner's Affidavit of Service of Notice

ALSO, upon said.....day of....., 19....., there was presented to said County Board, the affidavit of.....one of the petitioners aforesaid, setting forth that due notice of the.....of said proposed road, together with date of meeting of the Viewers, as per published notice of County Clerk, had been served upon each of the persons noted below, who, as Owners, Agents, or Guardians were all the persons through whose premises said road is proposed to be located, except those who have signed Relinquishment, to-wit:

Date When Notice Was Served	NAME OF PERSON	Owner, Agent or Guardian	FRACTIONAL PART	Sec.	Twp.	Range	REMARKS

Final Order of Board of County Commissioners

WHEREUPON, on the.....day of....., 19.....59, the following action thereon was had by said Board of County Commissioners, to-wit:

Upon due consideration, no legal objection having been offered against the establishment of said road, and believing the same to be of public utility, it is ORDERED: that the Viewers' Report of View and Report and Plat of Survey be adopted, and that said road be declared located and established as a public highway, in accordance therewith; full record thereof to be made in the County Road Record and Plat, as Road No....., and the Trustees of.....Wyandotte Township be notified to cause the same to be opened for public travel.

I CERTIFY, that the foregoing is a complete record of the location and establishment of said road No....., as required by law to be made, and that the same was recorded on the.....day of....., 19.....59.....

James L. Conroy
County Clerk.

WYANDOTTE COUNTY, KANSAS

Appointment of Viewers

WHEREUPON, said bond was approved by the Board, and it appearing to the satisfaction of the Board, that the law had been substantially complied with, it was ordered, that Courtney A. Robertson, Cordell D. Meeks and Joseph F. Reardon be appointed viewers of the proposed road, and that they meet in conjunction with the County Surveyor, at the beginning of said road in Quindaro Township, on the 9th day of October, 1959, and proceed to view and lay out said road, according to law, giving to all parties a hearing, and make due report of their proceedings to the County Board.

PROOF OF PUBLIC NOTICE

AFTERWARDS, TO-WIT: On the day of 19 County Clerk, presented to said Board his certificate, under seal, setting forth, that pursuant to law he had caused public



notice of said proposed road to be published in (a weekly newspaper, published in Kansas,) for two consecutive weeks and that said notice was so published in said newspaper, on the day of 19, the day of 19, and the day of 19, and also caused similar notices to be posted to public view upon the bulletin board in his office from 19, to 19, and similar notices to be publicly posted in the following places, to-wit:

from 19, 19, at in Township from 19, 19, at in Township from 19, 19, at in Township and had also caused record of same to be made in the County Commissioner's

Record, Volume " " page " "

County Surveyor's Report and Field Notes


ALSO, upon said day of 1959, Robert L. Buford County Surveyor presented to said County Board, his report of survey of said proposed road, plat and field notes, in words and figures as follows, to-wit:

Pursuant to the order of the Board, I met with Courtney A. Robertson, Cordell D. Meeks and Joseph F. Reardon viewers, at the beginning of said road in Quindaro Township, on the 9th day of October, 1959, and under the direction of said viewers, proceeded to survey said road as petitioned for, conspicuously marking the same throughout, and noting the courses and distances, and I do hereby certify that the following is a correct return of the survey of said road, and plat of the same, to-wit:

Beginning at a point 326 feet west of the southeast corner of Section 28, Township 10, Range 24, thence north 900 feet, thence west 50 feet, thence south 900 feet, thence east 50 feet to the point of beginning, and commonly designated as North 67th Street Terrace, north from Leavenworth Road.

ROAD RECORD

LOCKWOOD CO. NC. ATENSON 1882/83



County
Surveyor's
Plat and
Field Notes

Field Notes

ALSO, upon said day of, 19 59.,, said Courtney A. Robertson, Cordell
~~and~~ Meeks, Joseph F. Reardon, Viewers, presented to said County Board their several reports, as follows, to-wit:
 "Pursuant to Commissioners' Notice, we met at the beginning of said road in Quindaro
 Township, on the 9th day of October, 19 59, and taking to our assistance None
 and None, as chain carriers, and None as marker, proceeded
 to view the route of the road petitioned for, which was surveyed under our direction by Robert L. Buford
 County Surveyor, the field notes and plat of which survey are hereto attached and form part of this report, and after careful
 deliberation we are of the opinion that said road is practicable, and of public utility, and recommend that it be granted, as
 located and surveyed, and that it be established and opened feet wide."

Viewers' Report
of View and
Survey

WYANDOTTE COUNTY, KANSAS

Viewers' Report of Damages Claimed and Awarded

And further report that the following is a complete list of the names of all persons (Owners, Agents or Guardians) who filed claims with us for damages or compensation, (which said claims are herewith submitted), by reason of the location and establishment of said proposed road and the amount awarded to each, by us, to-wit:

NAMES	Owner, Agent or Guardian	FRACTIONAL PART	Sec.	Twp.	R'nge	Acres Appropriated	Am't Claimed	Am't Awarded by Viewers	Commissioners Revision

Petitioner's Affidavit of Service of Notice

ALSO, upon said day of, 19....., there was presented to said County Board, the affidavit of one of the petitioners aforesaid, setting forth that due notice of the of said proposed road, together with date of meeting of the Viewers, as per published notice of County Clerk, had been served upon each of the persons noted below, who, as Owners, Agents, or Guardians were all the persons through whose premises said road is proposed to be located, except those who have signed Relinquishment, to-wit:

Date When Notice Was Served	NAME OF PERSON	Owner, Agent or Guardian	FRACTIONAL PART	Sec.	Twp.	Range	REMARKS

Final Order of Board of County Commissioners

WHEREUPON, on the day of, 19⁵⁹, the following action thereon was had by said Board of County Commissioners, to-wit:

Upon due consideration, no legal objection having been offered against the establishment of said road, and believing the same to be of public utility, it is ORDERED: that the Viewers' Report of View and Report and Plat of Survey be adopted, and that said road be declared located and established as a public highway, in accordance therewith; full record thereof to be made in the County Road Record and Plat, as Road No....., and the Trustees of Quindaro Township be notified to cause the same to be opened for public travel.

I CERTIFY, that the foregoing is a complete record of the location and establishment of said road No....., as required by law to be made, and that the same was recorded on the day of, 19⁵⁹
James L. Conroy
County Clerk.

ROAD RECORD

LOCKWOOD CO. INC. ATCHISON KANSAS

Road No.
BE IT REMEMBERED, That on the 21 day of September, 1959, a Road Petition signed by
Mrs. Albert Brune and others, was presented to the Board of County Commissioners of
 Wyandotte County, Kansas, praying for location of a certain road, described as follows, to-wit:

PETITION

All roads in the subdivision, " Brune Acres", namely Georgia Avenue from the west line of
 Clearview Heights to the east property line of 67th Street, and 66th Street Terrace from Georgia
 to Kimball.

SAID PETITION was accompanied with Bond, as required by law, signed by.....
 as principal, and and as sureties, in the
 penal sum of DOLLARS, (\$.....)

BOND

WE, The undersigned, owning land along the line of the road described in the accompanying
 petition, hereby relinquish all claim of damage that we might have, either as owner or agent, by reason of land to be appropri-
 ated as right of way for said road, and waive notice to land owners, provided by law, and donate the land for right of way
 for said road through the lands, a description of which is placed opposite our several names:

Relinquishment
 of Claim
 for Damages

NAMES	Owner or Agent	DESCRIPTION	S	T	R	Total Number of Acres in Description

I, one of the petitioners on the Petition herewith
 submitted, do hereby certify that all of the resident land owners owning land along the line of the road described therein
 have signed the within relinquishment except:

Signed:
 One of the Petitioners.

WYANDOTTE COUNTY, KANSAS

Appointment
of
Viewers

WHEREUPON, said bond was approved by the Board, and it appearing to the satisfaction of the Board, that the law had been substantially complied with, it was ordered, that Courtney A. Robertson, Cordell D. Meeks and Joseph F. Reardon be appointed viewers of the proposed road, and that they meet in conjunction with the County Surveyor, at the beginning of said road in Quindaro Township, on the 16th day of October, 1959, and proceed to view and lay out said road, according to law, giving to all parties a hearing, and make due report of their proceedings to the County Board.

AFTERWARDS, TO-WIT: On the day of 19 County Clerk, presented to said Board his certificate, under seal, setting forth, that pursuant to law he had caused public



notice of said proposed road to be published in (a weekly newspaper, published in Kansas,) for two consecutive weeks and that said notice was so published in said newspaper, on the day of 19, the day of 19, and the day of 19, and also caused similar notices to be posted to public view upon the bulletin board in his office from 19, to 19, and similar notices to be publicly posted in the following places, to-wit:
from 19, 19, at in Township
from 19, 19, at in Township
from 19, 19, at in Township
and had also caused record of same to be made in the County Commissioner's

PROOF OF
PUBLIC
NOTICE

Record, Volume " " page " "

ALSO, upon said day of 1959, Robert L. Buford County Surveyor presented to said County Board, his report of survey of said proposed road, plat and field notes, in words and figures as follows, to-wit:


County
Surveyor's
Report and
Field Notes

Pursuant to the order of the Board, I met with Courtney A. Robertson, Cordell D. Meeks and Joseph Reardon viewers, at the beginning of said road in Quindaro Township, on the 16th day of October, 1959, and under the direction of said viewers, proceeded to survey said road as petitioned for, conspicuously marking the same throughout, and noting the courses and distances, and I do hereby certify that the following is a correct return of the survey of said road, and plat of the same, to-wit:

All roads in the Subdivision Brune Acres, namely Georgia Avenue, from the West line of Clearview Heights to the East property line of 67th Street, and 66th Street Terrace from Georgia to Kimball.

ROAD RECORD

SCAMMEL CO. INC. ATCHAFALAY KANSAS



County
Surveyor's
Plat and
Field Notes

Field Notes

ALSO, upon said day of, 19 59, said Courtney Robertson,
 and Cordell Meeks, Joe Reardon, Viewers, presented to said County Board their several reports, as follows, to-wit:
 "Pursuant to Commissioners' Notice, we met at the beginning of said road in Quindaro
 Township, on the 16th day of October, 1959, and taking to our assistance None
 and None, as chain carriers, and None as marker, proceeded
 to view the route of the road petitioned for, which was surveyed under our direction by Robert L. Buford
 County Surveyor, the field notes and plat of which survey are hereto attached and form part of this report, and after careful
 deliberation we are of the opinion that said road is practicable, and of public utility, and recommend that it be granted, as
 located and surveyed, and that it be established and opened feet wide."

Viewers' Report
of View and
Survey

WYANDOTTE COUNTY, KANSAS

Viewers' Report of Damages Claimed and Awarded

And further report that the following is a complete list of the names of all persons (Owners, Agents or Guardians) who filed claims with us for damages or compensation, (which said claims are herewith submitted), by reason of the location and establishment of said proposed road and the amount awarded to each, by us, to-wit:

NAMES	Owner, Agent or Guardian	FRACTIONAL PART	Sec.	Twp.	R'ng	Acres Appropriated	Am't Claimed	Am't Awarded by Viewers	Commissioners Revision

Petitioner's Affidavit of Service of Notice

ALSO, upon said.....day of....., 19....., there was presented to said County Board, the affidavit of.....one of the petitioners aforesaid, setting forth that due notice of the.....of said proposed road, together with date of meeting of the Viewers, as per published notice of County Clerk, had been served upon each of the persons noted below, who, as Owners, Agents, or Guardians were all the persons through whose premises said road is proposed to be located, except those who have signed Relinquishment, to-wit:

Date When Notice Was Served	NAME OF PERSON	Owner, Agent or Guardian	FRACTIONAL PART	Sec.	Twp.	Range	REMARKS

Final Order of Board of County Commissioners

WHEREUPON, on the.....day of....., 19..59.., the following action thereon was had by said Board of County Commissioners, to-wit:
 Upon due consideration, no legal objection having been offered against the establishment of said road, and believing the same to be of public utility, it is ORDERED: that the Viewers' Report of View and Report and Plat of Survey be adopted, and that said road be declared located and established as a public highway, in accordance therewith; full record thereof to be made in the County Road Record and Plat, as Road No....., and the Trustees of.....Quindaro.....Township be notified to cause the same to be opened for public travel.

I CERTIFY, that the foregoing is a complete record of the location and establishment of said road No....., as required by law to be made and that the same was recorded on the.....day of....., 19.....59.....
James L. Conroy
County Clerk.

WYANDOTTE COUNTY, KANSAS

Viewers' Report of Damages Claimed and Awarded

And further report that the following is a complete list of the names of all persons (Owners, Agents or Guardians) who filed claims with us for damages or compensation, (which said claims are herewith submitted), by reason of the location and establishment of said proposed road and the amount awarded to each, by us, to-wit:

NAMES	Owner, Agent or Guardian	FRACTIONAL PART	Sec.	Twp.	R'nge	Acres Appropriated	Am't Claimed	Am't Awarded by Viewers	Commissioners Revision

Petitioner's Affidavit of Service of Notice

ALSO, upon said..... day of....., 19....., there was presented to said County Board, the affidavit of.....one of the petitioners aforesaid, setting forth that due notice of the.....of said proposed road, together with date of meeting of the Viewers, as per published notice of County Clerk, had been served upon each of the persons noted below, who, as Owners, Agents, or Guardians were all the persons through whose premises said road is proposed to be located, except those who have signed Relinquishment, to-wit:

Date When Notice Was Served	NAME OF PERSON	Owner, Agent or Guardian	FRACTIONAL PART	Sec.	Twp.	Range	REMARKS

Final Order of Board of County Commissioners

WHEREUPON, on the..... day of....., 19..59., the following action thereon was had by said Board of County Commissioners, to-wit:

Upon due consideration, no legal objection having been offered against the establishment of said road, and believing the same to be of public utility, it is ORDERED: that the Viewers' Report of View and Report and Plat of Survey be adopted, and that said road be declared located and established as a public highway, in accordance therewith; full record thereof to be made in the County Road Record and Plat, as Road No....., and the Trustees of.....Quindaro..... Township be notified to cause the same to be opened for public travel.

I CERTIFY, that the foregoing is a complete record of the location and establishment of said road No....., as required by law to be made, and that the same was recorded on the..... day of....., 19..59.

James L. Conroy
County Clerk.

ROAD RECORD

Road No.

BE IT REMEMBERED, That on the 1st day of October, 1959, a Road Petition signed by Melvin C. Odell and others, was presented to the Board of County Commissioners of Wyandotte County, Kansas, praying for location of a certain road, described as follows, to-wit:

Beginning at the center of 95th Street Place, then west 192.93 feet to the west of the circle, in Friendship Heights No. 7

PETITION

SAID PETITION was accompanied with Bond, as required by law, signed by as principal, and and as sureties, in the penal sum of DOLLARS, (\$.....)

BOND

WE, The undersigned, owning land along the line of the road described in the accompanying petition, hereby relinquish all claim of damage that we might have, either as owner or agent, by reason of land to be appropriated as right of way for said road, and waive notice to land owners, provided by law, and donate the land for right of way for said road through the lands, a description of which is placed opposite our several names:

Relinquishment of Claim for Damages

NAMES	Owner or Agent	DESCRIPTION	S	T	R	Total Number of Acres in Description

I, one of the petitioners on the Petition herewith submitted, do hereby certify that all of the resident land owners owning land along the line of the road described therein have signed the within relinquishment except:

Signed:
One of the Petitioners.

WYANDOTTE COUNTY, KANSAS

Appointment
of
Viewers

WHEREUPON, said bond was approved by the Board, and it appearing to the satisfaction of the Board, that the law had been substantially complied with, it was ordered, that Courtney A. Robertson, Cordell Meeks, and Joseph F. Reardon be appointed viewers of the proposed road, and that they meet in conjunction with the County Surveyor, at the beginning of said road in Shawnee Township, on the 30th day of October, 19 59, and proceed to view and lay out said road, according to law, giving to all parties a hearing, and make due report of their proceedings to the County Board.

AFTERWARDS, TO-WIT: On the day of 19 County Clerk, presented to said Board his certificate, under seal, setting forth, that pursuant to law he had caused public



notice of said proposed road to be published in (a weekly newspaper, published in Kansas,) for two consecutive weeks and that said notice was so published in said newspaper, on the day of 19, the day of 19, and the day of 19, and also caused similar notices to be posted to public view upon the bulletin board in his office from 19, to 19, and similar notices to be publicly posted in the following places, to-wit:
from 19, 19, at in Township
from 19, 19, at in Township
from 19, 19, at in Township
and had also caused record of same to be made in the County Commissioner's

PROOF OF
PUBLIC
NOTICE

Record, Volume " " page " "

ALSO, upon said day of 19 Robert L. Buford County Surveyor presented to said County Board, his report of survey of said proposed road, plat and field notes, in words and figures as follows, to-wit:


County
Surveyor's
Report and
Field Notes

Pursuant to the order of the Board, I met with Courtney A. Robertson, Cordell D. Meeks, and Joseph F. Reardon viewers, at the beginning of said road in Shawnee Township, on the 30th day of October, 19 59, and under the direction of said viewers, proceeded to survey said road as petitioned for, conspicuously marking the same throughout, and noting the courses and distances, and I do hereby certify that the following is a correct return of the survey of said road, and plat of the same, to-wit:

Beginning at the center of 9th St. Place, thence west 192.93 feet to the west of the circle in Friendship Heights No. 7.

ROAD RECORD

UNIFORM CO. INC. ATCHAFALAYA



County
Surveyor's
Plat and
Field Notes

Field Notes

ALSO, upon said 30th day of October, 1959, said Courtney A. Robertson, and Cordell Meeks, Joseph Reardon Viewers, presented to said County Board their several reports, as follows, to-wit:

"Pursuant to Commissioners' Notice, we met at the beginning of said road in Shawnee Township, on the 30th day of October, 1959, and taking to our assistance Robert L. Buford and None, as chain carriers, and None as marker, proceeded to view the route of the road petitioned for, which was surveyed under our direction by Robert L. Buford County Surveyor, the field notes and plat of which survey are hereto attached and form part of this report, and after careful deliberation we are of the opinion that said road is practicable, and of public utility, and recommend that it be granted, as located and surveyed, and that it be established and opened _____ feet wide."

Viewers' Report
of View and
Survey

WYANDOTTE COUNTY, KANSAS

Viewers' Report of Damages Claimed and Awarded

And further report that the following is a complete list of the names of all persons (Owners, Agents or Guardians) who filed claims with us for damages or compensation, (which said claims are herewith submitted), by reason of the location and establishment of said proposed road and the amount awarded to each, by us, to-wit:

NAMES	Owner, Agent or Guardian	FRACTIONAL PART	Sec.	Twp.	R'nge	Acres Appropriated	Am't Claimed	Am't Awarded by Viewers	Commissioners Revision

Petitioner's Affidavit of Service of Notice

ALSO, upon said.....day of....., 19....., there was presented to said County Board, the affidavit of.....one of the petitioners aforesaid, setting forth that due notice of the.....of said proposed road, together with date of meeting of the Viewers, as per published notice of County Clerk, had been served upon each of the persons noted below, who, as Owners, Agents, or Guardians were all the persons through whose premises said road is proposed to be located, except those who have signed Relinquishment, to-wit:

Date When Notice Was Served	NAME OF PERSON	Owner, Agent or Guardian	FRACTIONAL PART	Sec.	Twp.	Range	REMARKS

Final Order of Board of County Commissioners

WHEREUPON, on the 30th.....day of.....(October....., 19.59....., the following action thereon was had by said Board of County Commissioners, to-wit:

Upon due consideration, no legal objection having been offered against the establishment of said road, and believing the same to be of public utility, it is ORDERED: that the Viewers' Report of View and Report and Plat of Survey be adopted, and that said road be declared located and established as a public highway, in accordance therewith; full record thereof to be made in the County Road Record and Plat, as Road No....., and the Trustees of.....Shawnee.....Township be notified to cause the same to be opened for public travel.

I CERTIFY, that the foregoing is a complete record of the location and establishment of said road No....., as required by law to be made, and that the same was recorded on the 30th.....day of.....October....., 19.59.....
James L. Conroy
County Clerk.

ROAD RECORD

Road No.

BE IT REMEMBERED, That on the 1st day of October, 1959, a Road Petition signed by Kenneth E. Yeates and others, was presented to the Board of County Commissioners of Wyandotte County, Kansas, praying for location of a certain road, described as follows, to-wit:

Beginning at the west line of St9ny Point South on Ohio Ave. west to North 82nd St. Terr., north on 82nd St. Terr. to the cul-de-sac and including the cul^ode-sac south of the Turnpike right-of-way, all in Riverview Acres.

PETITION

SAID PETITION was accompanied with Bond, as required by law, signed by as principal, and as sureties, in the penal sum of DOLLARS, (\$.....)

BOND

WE, The undersigned, owning land along the line of the road described in the accompanying petition, hereby relinquish all claim of damage that we might have, either as owner or agent, by reason of land to be appropriated as right of way for said road, and waive notice to land owners, provided by law, and donate the land for right of way for said road through the lands, a description of which is placed opposite our several names:

Relinquishment of Claim for Damages

NAMES	Owner or Agent	DESCRIPTION	S	T	R	Total Number of Acres in Description

I, one of the petitioners on the Petition herewith submitted, do hereby certify that all of the resident land owners owning land along the line of the road described therein have signed the within relinquishment except:

Signed: One of the Petitioners.

WYANDOTTE COUNTY, KANSAS

Appointment
of
Viewers

WHEREUPON, said bond was approved by the Board, and it appearing to the satisfaction of the Board, that the law had been substantially complied with, it was ordered, that Courtney A. Robertson, Cordell D. Meeks, and Joseph F. Reardon be appointed viewers of the proposed road, and that they meet in conjunction with the County Surveyor, at the beginning of said road in Wyandotte Township, on the 30th day of October, 1959, and proceed to view and lay out said road, according to law, giving to all parties a hearing, and make due report of their proceedings to the County Board.

AFTERWARDS, TO-WIT: On the day of 19 County Clerk, presented to said Board his certificate, under seal, setting forth, that pursuant to law he had caused public



notice of said proposed road to be published in (a weekly newspaper, published in Kansas,) for two consecutive weeks and that said notice was so published in said newspaper, on the day of 19, the day of 19, and the day of 19, and also caused similar notices to be posted to public view upon the bulletin board in his office from 19, to 19, and similar notices to be publicly posted in the following places, to-wit:
 from 19, 19, at in Township
 from 19, 19, at in Township
 from 19, 19, at in Township
 and had also caused record of same to be made in the County Commissioner's

PROOF OF
PUBLIC
NOTICE

Record, Volume " " page " "

ALSO, upon said day of 19, Robert L. Buford County Surveyor presented to said County Board, his report of survey of said proposed road, plat and field notes, in words and figures as follows, to-wit:


County
Surveyor's
Report and
Field Notes

Pursuant to the order of the Board, I met with Courtney A. Robertson, Cordell Meeks, and Joseph Reardon viewers, at the beginning of said road of in Wyandotte Township, on the 30th day of October, 1959, and under the direction of said viewers, proceeded to survey said road as petitioned for, conspicuously marking the same throughout, and noting the courses and distances, and I do hereby certify that the following is a correct return of the survey of said road, and plat of the same, to-wit:

At the west line of Stony Point South on Ohio Avenue West to North 82nd St. Terr., north on 82nd St. To the cul-de-sec and including the cul-de-sac south of the Turnpike right-of-way, all in Riverview Acres:

ROAD RECORD

DEKORR CO. INC. ST. JOHNS, KANSAS



County
Surveyor's
Plat and
Field Notes

Field Notes

ALSO, upon said day of, 19, said Courtney A. Robertson,
 and Cordell Meeks, Joseph Reardon, Viewers, presented to said County Board their several reports, as follows, to-wit:
 "Pursuant to Commissioners' Notice, we met at the beginning of said road in Wyandotte
 Township, on the 30th day of October, 19 59, and taking to our assistance None
 and None as chain carriers, and None as marker, proceeded
 to view the route of the road petitioned for, which was surveyed under our direction by Robert L. Buford
 County Surveyor, the field notes and plat of which survey are hereto attached and form part of this report, and after careful
 deliberation we are of the opinion that said road is practicable, and of public utility, and recommend that it be granted, as
 located and surveyed, and that it be established and opened feet wide."

Viewers' Report
of View and
Survey

WYANDOTTE COUNTY, KANSAS

Viewers' Report of Damages Claimed and Awarded

And further report that the following is a complete list of the names of all persons (Owners, Agents or Guardians) who filed claims with us for damages or compensation, (which said claims are herewith submitted), by reason of the location and establishment of said proposed road and the amount awarded to each, by us, to-wit:

NAMES	Owner, Agent or Guardian	FRACTIONAL PART	Sec.	Twp.	R'nge	Acres Appropriated	Am't Claimed	Am't Awarded by Viewers	Commissioners Revision

Petitioner's Affidavit of Service of Notice

ALSO, upon said..... day of....., 19....., there was presented to said County Board, the affidavit of..... one of the petitioners aforesaid, setting forth that due notice of the..... of said proposed road, together with date of meeting of the Viewers, as per published notice of County Clerk, had been served upon each of the persons noted below, who, as Owners, Agents, or Guardians were all the persons through whose premises said road is proposed to be located, except those who have signed Relinquishment, to-wit:

Date When Notice Was Served	NAME OF PERSON	Owner, Agent or Guardian	FRACTIONAL PART	Sec.	Twp.	Range	REMARKS

Final Order of Board of County Commissioners

WHEREUPON, on the 30th day of October....., 1959, the following action thereon was had by said Board of County Commissioners, to-wit:

Upon due consideration, no legal objection having been offered against the establishment of said road, and believing the same to be of public utility, it is ORDERED: that the Viewers' Report of View and Report and Plat of Survey be adopted, and that said road be declared located and established as a public highway, in accordance therewith; full record thereof to be made in the County Road Record and Plat, as Road No....., and the Trustees of Wyandotte Township be notified to cause the same to be opened for public travel.

I CERTIFY, that the foregoing is a complete record of the location and establishment of said road No....., as required by law to be made, and that the same was recorded on the 30th day of October....., 1959.

James L. Conroy

County Clerk.

ROAD RECORD

Road No.

BE IT REMEMBERED, That on the 9th day of November, 1959, a Road Petition signed by Frank A. Bigham and others, was presented to the Board of County Commissioners of Wyandotte County, Kansas, praying for location of a certain road, described as follows, to-wit:

PETITION

Beginning at the intersection of Parallel Road and North 87th Street, north on 87th Street to Waverly, west on Waverly to Greeley Drive, then southeast on Greeley Drive to the east property line of Indian Woods Subdivision, and also including Lafayette Court in Indian Woods Subdivision, all of the above named roads being in Indian Woods Subdivision.

SAID PETITION was accompanied with Bond, as required by law, signed by as principal, and and as sureties, in the penal sum of DOLLARS, (\$.....)

BOND

WE, The undersigned, owning land along the line of the road described in the accompanying petition, hereby relinquish all claim of damage that we might have, either as owner or agent, by reason of land to be appropriated as right of way for said road, and waive notice to land owners, provided by law, and donate the land for right of way for said road through the lands, a description of which is placed opposite our several names:

Relinquishment of Claim for Damages

NAMES	Owner or Agent	DESCRIPTION	S	T	R	Total Number of Acres in Description

I, one of the petitioners on the Petition herewith submitted, do hereby certify that all of the resident land owners owning land along the line of the road described therein have signed the within relinquishment except:

Signed: One of the Petitioners.

WYANDOTTE COUNTY, KANSAS

Appointment
of
Viewers

WHEREUPON, said bond was approved by the Board, and it appearing to the satisfaction of the Board, that the law had been substantially complied with, it was ordered, that Courtney A. Robertson, Cordell D. Meeks and Joseph F. Reardon be appointed viewers of the proposed road, and that they meet in conjunction with the County Surveyor, at the beginning of said road in Quindaro Township, on the 18th day of December, 19 59, and proceed to view and lay out said road, according to law, giving to all parties a hearing, and make due report of their proceedings to the County Board.

AFTERWARDS, TO-WIT: On the day of 19 County Clerk, presented to said Board his certificate, under seal, setting forth, that pursuant to law he had caused public



notice of said proposed road to be published in (a weekly newspaper, published in Kansas,) for two consecutive weeks and that said notice was so published in said newspaper, on the day of 19, the day of 19, and the day of 19, and also caused similar notices to be posted to public view upon the bulletin board in his office from 19, to 19, and similar notices to be publicly posted in the following places, to-wit:
 from 19, 19, at in Township
 from 19, 19, at in Township
 from 19, 19, at in Township
 and had also caused record of same to be made in the County Commissioner's

PROOF OF
PUBLIC
NOTICE

Record, Volume " " page " "

ALSO, upon said day of 19 59, County Surveyor presented to said County Board, his report of survey of said proposed road, plat and field notes, in words and figures as follows, to-wit:


County
Surveyor's
Report and
Field Notes

Pursuant to the order of the Board, I met with Courtney A. Robertson, Cordell D. Meeks and Joseph F. Reardon viewers, at the beginning of said road in Quindaro Township, on the 18th day of December, 1959, and under the direction of said viewers, proceeded to survey said road as petitioned for, conspicuously marking the same throughout, and noting the courses and distances, and I do hereby certify that the following is a correct return of the survey of said road, and plat of the same, to-wit:

Beginning at the intersection of Parallel Road and North 87th Street, north on 87th Street to Waverly, west on Waverly to Greeley Drive, then southeast on Greeley Drive to the east property line of Indian Woods Subdivision, and also including Lafayette Court in Indian Woods Subdivision, all of the above named roads being in Indian Woods Subdivision.

ROAD RECORD

UNLAWFUL TO REPRODUCE



County
Surveyor's
Plat and
Field Notes

Field Notes

ALSO, upon said..... day of....., 19 59., said Courtney Robertson, Cordell D. Meeks, and Joe Reardon..... Viewers, presented to said County Board their several reports, as follows, to-wit:

"Pursuant to Commissioners' Notice, we met at the..... beginning of said road in Quindaro..... Township, on the 18th day of December....., 19 59., and taking to our assistance..... None and..... None..... as chain carriers, and..... None..... as marker, proceeded to view the route of the road petitioned for, which was surveyed under our direction by Robert L. Buford..... County Surveyor, the field notes and plat of which survey are hereto attached and form part of this report, and after careful deliberation we are of the opinion that said road is practicable, and of public utility, and recommend that it be granted, as located and surveyed, and that it be established and opened..... feet wide."

Viewers' Report
of View and
Survey

WYANDOTTE COUNTY, KANSAS

Viewers' Report of Damages Claimed and Awarded

And further report that the following is a complete list of the names of all persons (Owners, Agents or Guardians) who filed claims with us for damages or compensation, (which said claims are herewith submitted), by reason of the location and establishment of said proposed road and the amount awarded to each, by us, to-wit:

NAMES	Owner, Agent or Guardian	FRACTIONAL PART	Sec.	Twp.	R'ng	Acres Appropriated	Am't Claimed	Am't Awarded by Viewers	Commissioners Revision

Petitioner's Affidavit of Service of Notice

ALSO, upon said.....day of....., 19....., there was presented to said County Board, the affidavit of.....one of the petitioners aforesaid, setting forth that due notice of the.....of said proposed road, together with date of meeting of the Viewers, as per published notice of County Clerk, had been served upon each of the persons noted below, who, as Owners, Agents, or Guardians were all the persons through whose premises said road is proposed to be located, except those who have signed Relinquishment, to-wit:

Date When Notice Was Served	NAME OF PERSON	Owner, Agent or Guardian	FRACTIONAL PART	Sec.	Twp.	Range	REMARKS

Final Order of Board of County Commissioners

WHEREUPON, on the.....day of....., 19...59., the following action thereon was had by said Board of County Commissioners, to-wit:

Upon due consideration, no legal objection having been offered against the establishment of said road, and believing the same to be of public utility, it is ORDERED: that the Viewers' Report of View and Report and Plat of Survey be adopted, and that said road be declared located and established as a public highway, in accordance therewith; full record thereof to be made in the County Road Record and Plat, as Road No....., and the Trustees of.....Quindaro.....Township be notified to cause the same to be opened for public travel.

I CERTIFY, that the foregoing is a complete record of the location and establishment of said road No....., as required by law to be made, and that the same was recorded on the.....day of....., 19...59..


James L. Conroy
County Clerk.

WYANDOTTE COUNTY, KANSAS

Appointment
of
Viewers

WHEREUPON, said bond was approved by the Board, and it appearing to the satisfaction of the Board, that the law had been substantially complied with, it was ordered, that Courtney A. Robertson, Cordell D. Meeks and Joseph F. Reardon be appointed viewers of the proposed road, and that they meet in conjunction with the County Surveyor, at the beginning of said road in Quindaro Township, on the 28th day of December, 1959, and proceed to view and lay out said road, according to law, giving to all parties a hearing, and make due report of their proceedings to the County Board.

AFTERWARDS, TO-WIT: On the day of, 19, County Clerk, presented to said Board his certificate, under seal, setting forth, that pursuant to law he had caused public



notice of said proposed road to be published in (a weekly newspaper, published in Kansas,) for two consecutive weeks and that said notice was so published in said newspaper, on the day of 19, the day of 19, and the day of 19, and also caused similar notices to be posted to public view upon the bulletin board in his office from 19, to 19, and similar notices to be publicly posted in the following places, to-wit:
from 19, 19, at in Township
from 19, 19, at in Township
from 19, 19, at in Township
and had also caused record of same to be made in the County Commissioner's

PROOF OF
PUBLIC
NOTICE

Record, Volume " " page " "

ALSO, upon said day of, 19 59, Robert L. Buford County Surveyor presented to said County Board, his report of survey of said proposed road, plat and field notes, in words and figures as follows, to-wit:


County
Surveyor's
Report and
Field Notes

Pursuant to the order of the Board, I met with Courtney A. Robertson, Cordell D. Meeks and Joseph F. Reardon viewers, at the beginning of said road in Quindaro Township, on the 28th day of December, 19 59, and under the direction of said viewers, proceeded to survey said road as petitioned for, conspicuously marking the same throughout, and noting the courses and distances, and I do hereby certify that the following is a correct return of the survey of said road, and plat of the same, to-wit:

Beginning approximately 744 feet west of the northeast corner of the southwest one-quarter of Section 34-10-24, thence 428 feet more or less in a southwesterly direction to the intersection of North 63rd Street located in Section 34-10-24, known as Waverly Avenue in Bergold Heights a subdivision of land in Wyandotte County, Kansas.

ROAD RECORD

DEPARTMENT OF PUBLIC WORKS



County
Surveyor's
Plat and
Field Notes

Field Notes

ALSO, upon said day of, 19 59, said Courtne^u A. Robertson, Cordell D. ~~and~~ Meeks, and Joseph Reardon, Viewers, presented to said County Board their several reports, as follows, to-wit:

"Pursuant to Commissioners' Notice, we met at the..... beginning..... of said road..... in..... Quindaro..... Township, on the 28th day of December....., 19 59, and taking to our assistance..... None..... and..... None....., as chain carriers, and..... None..... as marker, proceeded to view the route of the road petitioned for, which was surveyed under our direction by..... Robert L. Buford..... County Surveyor, the field notes and plat of which survey are hereto attached and form part of this report, and after careful deliberation we are of the opinion that said road is practicable, and of public utility, and recommend that it be granted, as located and surveyed, and that it be established and opened..... feet wide."

Viewers' Report
of View and
Survey

WYANDOTTE COUNTY, KANSAS

Viewers' Report of Damages Claimed and Awarded

And further report that the following is a complete list of the names of all persons (Owners, Agents or Guardians) who filed claims with us for damages or compensation, (which said claims are herewith submitted), by reason of the location and establishment of said proposed road and the amount awarded to each, by us, to-wit:

NAMES	Owner, Agent or Guardian	FRACTIONAL PART	Sec.	Twp.	R'ng	Acres Appropriated	Am't Claimed	Am't Awarded by Viewers	Commissioners Revision

Petitioner's Affidavit of Service of Notice

ALSO, upon said.....day of....., 19....., there was presented to said County Board, the affidavit of.....one of the petitioners aforesaid, setting forth that due notice of the.....of said proposed road, together with date of meeting of the Viewers, as per published notice of County Clerk, had been served upon each of the persons noted below, who, as Owners, Agents, or Guardians were all the persons through whose premises said road is proposed to be located, except those who have signed Relinquishment, to-wit:

Date When Notice Was Served	NAME OF PERSON	Owner, Agent or Guardian	FRACTIONAL PART	Sec.	Twp.	Range	REMARKS

Final Order of Board of County Commissioners

WHEREUPON, on the.....day of....., 19.....59, the following action thereon was had by said Board of County Commissioners, to-wit:

Upon due consideration, no legal objection having been offered against the establishment of said road, and believing the same to be of public utility, it is ORDERED: that the Viewers' Report of View and Report and Plat of Survey be adopted, and that said road be declared located and established as a public highway, in accordance therewith; full record thereof to be made in the County Road Record and Plat, as Road No....., and the Trustees of.....Quindaro Township be notified to cause the same to be opened for public travel.

I CERTIFY, that the foregoing is a complete record of the location and establishment of said road No....., as required by law to be made, and that the same was recorded on the.....day of....., 19.....

James L. Conroy

County Clerk.

ROAD RECORD

Road No. _____
BE IT REMEMBERED, That on the 31st day of December, 1959, a Road Petition signed by
M. E. Chadborn, Pres. of Dev. Inc. and _____ others, was presented to the Board of County Commissioners of
 Wyandotte County, Kansas, praying for _____ location _____ of a certain road, described as follows, to-wit:

PETITION

Beginning at Corona Avenue between 79th Street and 81st Street in Arrowhead Village, Second Addition,
 a subdivision of land in Wyandotte County, Kansas

SAID PETITION was accompanied with Bond, as required by law, signed by _____
 as principal, and _____ and _____ as sureties, in the
 penal sum of _____ DOLLARS, (\$ _____)

BOND

WE, The undersigned, owning land along the line of the _____ road described in the accompanying
 petition, hereby relinquish all claim of damage that we might have, either as owner or agent, by reason of land to be appropri-
 ated as right of way for said road, and waive notice to land owners, provided by law, and donate the land for right of way
 for said road through the lands, a description of which is placed opposite our several names:

Relinquishment
 of Claim
 for Damages

NAMES	Owner or Agent	DESCRIPTION	S	T	R	Total Number of Acres in Description

I, _____ one of the petitioners on the Petition herewith
 submitted, do hereby certify that all of the resident land owners owning land along the line of the road described therein
 have signed the within relinquishment except: _____

Signed: _____
 One of the Petitioners.

WYANDOTTE COUNTY, KANSAS

Appointment
of
Viewers

WHEREUPON, said bond was approved by the Board, and it appearing to the satisfaction of the Board, that the law had been substantially complied with, it was ordered, that Courtney A. Robertson, Cordell D. Meeks and Joseph F. Reardon be appointed viewers of the proposed road, and that they meet in conjunction with the County Surveyor, at the beginning of said road in Wyandotte Township, on the 29th day of January, 19 60, and proceed to view and lay out said road, according to law, giving to all parties a hearing, and make due report of their proceedings to the County Board.

AFTERWARDS, TO-WIT: On the day of 19, County Clerk, presented to said Board his certificate, under seal, setting forth, that pursuant to law he had caused public



PROOF OF
PUBLIC
NOTICE

notice of said proposed road to be published in (a weekly newspaper, published in Kansas,) for two consecutive weeks and that said notice was so published in said newspaper, on the day of 19, the day of 19, and the day of 19, and also caused similar notices to be posted to public view upon the bulletin board in his office from 19, to 19, and similar notices to be publicly posted in the following places, to-wit:
 from 19, 19, at in Township
 from 19, 19, at in Township
 from 19, 19, at in Township
 and had also caused record of same to be made in the County Commissioner's

Record, Volume " " page " "

ALSO, upon said 8th day of February, 19, Robert L. Buford County Surveyor

presented to said County Board, his report of survey of said proposed road, plat and field notes, in words and figures as follows, to-wit:


County
Surveyor's
Report and
Field Notes

Pursuant to the order of the Board, I met with Courtney A. Robertson, Cordell D. Meeks and Joseph F. Reardon viewers, at the beginning of said road in Wyandotte Township, on the 29th day of January, 19 60, and under the direction of said viewers, proceeded to survey said road as petitioned for, conspicuously marking the same throughout, and noting the courses and distances, and I do hereby certify that the following is a correct return of the survey of said road, and plat of the same, to-wit:

Beginning at Carona Avenue between 79th Street and 81st Street in Arrowhead Village, Second Addition, a subdivision of land in Wyandotte County, Kansas

ROAD RECORD

DEPARTMENT OF HIGHWAYS, KANSAS



County
Surveyor's
Plat and
Field Notes

Field Notes

ALSO, upon said day of, 19....., said Courtney A. Robertson,
 and Cordell Meeks, Joseph Reardon, Viewers, presented to said County Board their several reports, as follows, to-wit:
 "Pursuant to Commissioners' Notice, we met at the beginning of said road in Wyandotte
 Township, on the 29th day of January, 19 60, and taking to our assistance None
 and None, as chain carriers, and None as marker, proceeded
 to view the route of the road petitioned for, which was surveyed under our direction by Robert L. Buford
 County Surveyor, the field notes and plat of which survey are hereto attached and form part of this report, and after careful
 deliberation we are of the opinion that said road is practicable, and of public utility, and recommend that it be granted, as
 located and surveyed, and that it be established and opened feet wide."

Viewers' Report
of View and
Survey

WYANDOTTE COUNTY, KANSAS

Viewers' Report of Damages Claimed and Awarded

And further report that the following is a complete list of the names of all persons (Owners, Agents or Guardians) who filed claims with us for damages or compensation, (which said claims are herewith submitted), by reason of the location and establishment of said proposed road and the amount awarded to each, by us, to-wit:

NAMES	Owner, Agent or Guardian	FRACTIONAL PART	Sec.	Twp.	R'nge	Acres Appropriated	Am't Claimed	Am't Awarded by Viewers	Commissioners Revision

Petitioner's Affidavit of Service of Notice

ALSO, upon said.....day of....., 19....., there was presented to said County Board, the affidavit of.....one of the petitioners aforesaid, setting forth that due notice of the.....of said proposed road, together with date of meeting of the Viewers, as per published notice of County Clerk, had been served upon each of the persons noted below, who, as Owners, Agents, or Guardians were all the persons through whose premises said road is proposed to be located, except those who have signed Relinquishment, to-wit:

Date When Notice Was Served	NAME OF PERSON	Owner, Agent or Guardian	FRACTIONAL PART	Sec.	Twp.	Range	REMARKS

Final Order of Board of County Commissioners

WHEREUPON, on the.....day of....., 19....., the following action thereon was had by said Board of County Commissioners, to-wit:

Upon due consideration, no legal objection having been offered against the establishment of said road, and believing the same to be of public utility, it is ORDERED: that the Viewers' Report of View and Report and Plat of Survey be adopted, and that said road be declared located and established as a public highway, in accordance therewith; full record thereof to be made in the County Road Record and Plat, as Road No....., and the Trustees of.....Wyandotte Township be notified to cause the same to be opened for public travel.

I CERTIFY, that the foregoing is a complete record of the location and establishment of said road No....., as required by law to be made, and that the same was recorded on the.....day of....., 19.....

James L. Conroy

County Clerk.

WYANDOTTE COUNTY, KANSAS

Appointment
of
Viewers

WHEREUPON, said bond was approved by the Board, and it appearing to the satisfaction of the Board, that the law had been substantially complied with, it was ordered, that Courtney A. Robertson, Cordell D. Meeks, and Joseph F. Reardon be appointed viewers of the proposed road, and that they meet in conjunction with the County Surveyor, at the beginning of said road in Quindaro Township, on the 29th day of January, 1960, and proceed to view and lay out said road, according to law, giving to all parties a hearing, and make due report of their proceedings to the County Board.

AFTERWARDS, TO-WIT: On the _____ day of _____, 19____, County Clerk, presented to said Board his certificate, under seal, setting forth, that pursuant to law he had caused public



notice of said proposed road to be published in _____ (a weekly newspaper, published in _____ Kansas,) for two consecutive weeks and that said notice was so published in said newspaper, on the _____ day of _____, 19____, the _____ day of _____, 19____, and the _____ day of _____, 19____, and also caused similar notices to be posted to public view upon the bulletin board in his office from _____ 19____, to _____, 19____, and similar notices to be publicly posted in the following places, to-wit:
 from _____ 19____, _____ 19____, at _____ in _____ Township
 from _____ 19____, _____ 19____, at _____ in _____ Township
 from _____ 19____, _____ 19____, at _____ in _____ Township
 and had also caused record of same to be made in the County Commissioner's

PROOF OF
PUBLIC
NOTICE

Record, Volume " _____ " page " _____ "

ALSO, upon said 8th day of February, 1960, Robert L. Buford County Surveyor presented to said County Board, his report of survey of said proposed road, plat and field notes, in words and figures as follows, to-wit:


County
Surveyor's
Report and
Field Notes

Pursuant to the order of the Board, I met with Courtney A. Robertson, Cordell D. Meeks, and Joseph F. Reardon viewers, at the beginning of said road in Quindaro Township, on the 29th day of January, 1960, and under the direction of said viewers, proceeded to survey said road as petitioned for, conspicuously marking the same throughout, and noting the courses and distances, and I do hereby certify that the following is a correct return of the survey of said road, and plat of the same, to-wit:

Beginning at the intersection of Chrysler Road and the south line of Kindelberger Road in Section 27, Township 10, Range 25 and terminating at a point 744.6 feet south of point of beginning.

ROAD RECORD

UNIFORM CO. INC. ATCHAFALAYA



County
Surveyor's
Plat and
Field Notes


Field Notes

ALSO, upon said day of, 19, said Courtney A. Robertson,
 and Cordell Meeks, Joseph Reardon, Viewers, presented to said County Board their several reports, as follows, to-wit:
 "Pursuant to Commissioners' Notice, we met at the beginning of said road in Quindaro
 Township, on the 29th day of January, 19 60, and taking to our assistance None
 and None, as chain carriers, and None as marker, proceeded
 to view the route of the road petitioned for, which was surveyed under our direction by Robert L. Buford
 County Surveyor, the field notes and plat of which survey are hereto attached and form part of this report, and after careful
 deliberation we are of the opinion that said road is practicable, and of public utility, and recommend that it be granted, as
 located and surveyed, and that it be established and opened feet wide."

Viewers' Report
of View and
Survey

ROAD RECORD

UNIVERSITY MICROFILMS



County
Surveyor's
Plat and
Field Notes

Field Notes

ALSO, upon said day of, 19....., said Courtney A. Robertson,
 and Cordell Meeks, Joseph Reardon, Viewers, presented to said County Board their several reports, as follows, to-wit:
 "Pursuant to Commissioners' Notice, we met at the beginning of said road in Quindaro
 Township, on the 29th day of January, 19...60, and taking to our assistance None
 and None, as chain carriers, and None as marker, proceeded
 to view the route of the road petitioned for, which was surveyed under our direction by Robert L. Buford
 County Surveyor, the field notes and plat of which survey are hereto attached and form part of this report, and after careful
 deliberation we are of the opinion that said road is practicable, and of public utility, and recommend that it be granted, as
 located and surveyed, and that it be established and opened feet wide."

Viewers' Report
of View and
Survey

WYANDOTTE COUNTY, KANSAS

Viewers' Report of Damages Claimed and Awarded

And further report that the following is a complete list of the names of all persons (Owners, Agents or Guardians) who filed claims with us for damages or compensation, (which said claims are herewith submitted), by reason of the location and establishment of said proposed road and the amount awarded to each, by us, to-wit:

NAMES	Owner, Agent or Guardian	FRACTIONAL PART	Sec.	Twp.	R'nge	Acres Appropriated	Am't Claimed	Am't Awarded by Viewers	Commissioners Revision

Petitioner's Affidavit of Service of Notice

ALSO, upon said.....day of....., 19....., there was presented to said County Board, the affidavit of.....one of the petitioners aforesaid, setting forth that due notice of the.....of said proposed road, together with date of meeting of the Viewers, as per published notice of County Clerk, had been served upon each of the persons noted below, who, as Owners, Agents, or Guardians were all the persons through whose premises said road is proposed to be located, except those who have signed Relinquishment, to-wit:

Date When Notice Was Served	NAME OF PERSON	Owner, Agent or Guardian	FRACTIONAL PART	Sec.	Twp.	Range	REMARKS

Final Order of Board of County Commissioners

WHEREUPON, on the.....day of....., 19....., the following action thereon was had by said Board of County Commissioners, to-wit:

Upon due consideration, no legal objection having been offered against the establishment of said road, and believing the same to be of public utility, it is ORDERED: that the Viewers' Report of View and Report and Plat of Survey be adopted, and that said road be declared located and established as a public highway, in accordance therewith; full record thereof to be made in the County Road Record and Plat, as Road No....., and the Trustees of.....Quindaro.....Township be notified to cause the same to be opened for public travel.

I CERTIFY, that the foregoing is a complete record of the location and establishment of said road No....., as required by law to be made, and that the same was recorded on the.....day of....., 19.....


James L. Conroy
County Clerk.

WYANDOTTE COUNTY, KANSAS

Appointment
of
Viewers

WHEREUPON, said bond was approved by the Board, and it appearing to the satisfaction of the Board, that the law had been substantially complied with, it was ordered, that Courtney A. Robertson, Cordell D. Meeks, and Joseph F. Reardon be appointed viewers of the proposed road, and that they meet in conjunction with the County Surveyor, at the beginning of said road in Shawnee Township, on the 29th day of January, 1960, and proceed to view and lay out said road, according to law, giving to all parties a hearing, and make due report of their proceedings to the County Board.

AFTERWARDS, TO-WIT: On the day of, 19, County Clerk, presented to said Board his certificate, under seal, setting forth, that pursuant to law he had caused public



notice of said proposed road to be published in (a weekly newspaper, published in Kansas,) for two consecutive weeks and that said notice was so published in said newspaper, on the day of, 19, the day of, 19, and the day of, 19, and also caused similar notices to be posted to public view upon the bulletin board in his office from 19, to 19, and similar notices to be publicly posted in the following places, to-wit:

from 19, 19, at in Township
from 19, 19, at in Township
from 19, 19, at in Township

and had also caused record of same to be made in the County Commissioner's

Record, Volume " " page " "

ALSO, upon said 8th day of February, 1960, Robert L. Buford County Surveyor presented to said County Board, his report of survey of said proposed road, plat and field notes, in words and figures as follows, to-wit:

PROOF OF
PUBLIC
NOTICE


County
Surveyor's
Report and
Field Notes

Pursuant to the order of the Board, I met with Courtney A. Robertson, Cordell D. Meeks, and Joseph Reardon viewers, at the beginning of said road in Shawnee Township, on the 29th day of January, 1960, and under the direction of said viewers, proceeded to survey said road as petitioned for, conspicuously marking the same throughout, and noting the courses and distances, and I do hereby certify that the following is a correct return of the survey of said road, and plat of the same, to-wit:

Beginning at the south boundary line of Cedar Lawn Annex Addition of 49th Street Place, south on 49th Street Place to Douglas Avenue, also Douglas Avenue from 49th Street Place to 49th Street, as shown in the plat of South Cedar Lawn Addition.

ROAD RECORD

GEORGE CO. NC. ATONSON PAPER



County
Surveyor's
Plat and
Field Notes

Field Notes

Viewers' Report
of View and
Survey

ALSO, upon said day of, 19....., said Courtney A. Robertson,
 and Cordell Meeks, Joseph Reardon, Viewers, presented to said County Board their several reports, as follows, to-wit:
 "Pursuant to Commissioners' Notice, we met at the beginning of said road in Shawnee
 Township, on the 29th day of January, 19 60, and taking to our assistance None
 and None, as chain carriers, and None as marker, proceeded
 to view the route of the road petitioned for, which was surveyed under our direction by Robert L. Buford
 County Surveyor, the field notes and plat of which survey are hereto attached and form part of this report, and after careful
 deliberation we are of the opinion that said road is practicable, and of public utility, and recommend that it be granted, as
 located and surveyed, and that it be established and opened feet wide."

WYANDOTTE COUNTY, KANSAS

Viewers' Report of Damages Claimed and Awarded

And further report that the following is a complete list of the names of all persons (Owners, Agents or Guardians) who filed claims with us for damages or compensation, (which said claims are herewith submitted), by reason of the location and establishment of said proposed road and the amount awarded to each, by us, to-wit:

NAMES	Owner, Agent or Guardian	FRACTIONAL PART	Sec.	Twp.	R'nge	Acres Appropriated	Am't Claimed	Am't Awarded by Viewers	Commissioners Revision

Petitioner's Affidavit of Service of Notice

ALSO, upon said day of, 19....., there was presented to said County Board, the affidavit of one of the petitioners aforesaid, setting forth that due notice of the of said proposed road, together with date of meeting of the Viewers, as per published notice of County Clerk, had been served upon each of the persons noted below, who, as Owners, Agents, or Guardians were all the persons through whose premises said road is proposed to be located, except those who have signed Relinquishment, to-wit:

Date When Notice Was Served	NAME OF PERSON	Owner, Agent or Guardian	FRACTIONAL PART	Sec.	Twp.	Range	REMARKS

Final Order of Board of County Commissioners

WHEREUPON, on the day of, 19....., the following action thereon was had by said Board of County Commissioners, to-wit:

Upon due consideration, no legal objection having been offered against the establishment of said road, and believing the same to be of public utility, it is ORDERED: that the Viewers' Report of View and Report and Plat of Survey be adopted, and that said road be declared located and established as a public highway, in accordance therewith; full record thereof to be made in the County Road Record and Plat, as Road No....., and the Trustees of Shawnee Township be notified to cause the same to be opened for public travel.

I CERTIFY, that the foregoing is a complete record of the location and establishment of said road No....., as required by law to be made, and that the same was recorded on the day of, 19.....
James L. Conroy
County Clerk.

WYANDOTTE COUNTY, KANSAS

Appointment
of
Viewers

WHEREUPON, said bond was approved by the Board, and it appearing to the satisfaction of the Board, that the law had been substantially complied with, it was ordered, that Courtney A. Robertson, Cordell D. Meeks, and Joseph F. Reardon be appointed viewers of the proposed road, and that they meet in conjunction with the County Surveyor, at the beginning of said road in Wyandotte Township, on the 25th day of March, 19 60, and proceed to view and lay out said road, according to law, giving to all parties a hearing, and make due report of their proceedings to the County Board.

AFTERWARDS, TO-WIT: On the day of 19 County Clerk, presented to said Board his certificate, under seal, setting forth, that pursuant to law he had caused public



notice of said proposed road to be published in (a weekly newspaper, published in Kansas,) for two consecutive weeks and that said notice was so published in said newspaper, on the day of 19, the day of 19, and the day of 19, and also caused similar notices to be posted to public view upon the bulletin board in his office from 19, to 19, and similar notices to be publicly posted in the following places, to-wit:

from 19, 19, at in Township
from 19, 19, at in Township
from 19, 19, at in Township

and had also caused record of same to be made in the County Commissioner's Record, Volume " " page " "

ALSO, upon said day of 19 County Surveyor presented to said County Board, his report of survey of said proposed road, plat and field notes, in words and figures as follows, to-wit:

PROOF OF
PUBLIC
NOTICE


County
Surveyor's
Report and
Field Notes

Pursuant to the order of the Board, I met with Courtney A. Robertson, Cordell D. Meeks and Joseph Reardon viewers, at the beginning of said road in Wyandotte Township, on the 25th day of March, 19 60, and under the direction of said viewers, proceeded to survey said road as petitioned for, conspicuously marking the same throughout, and noting the courses and distances, and I do hereby certify that the following is a correct return of the survey of said road, and plat of the same, to-wit:

Minnesota Avenue, formerly known as Reidy Road, beginning at the northwest corner of Tract #105 and east to the northeast corner of Tract #103 to the proposed location of 48th Street, and the vacation of 49th Street from Armstrong Avenue north to the present Minnesota Avenue.

ROAD RECORD

LOCKWOOD CO. INC. ATCHAFALAY, KANSAS



County
Surveyor's
Plat and
Field Notes

Field Notes

ALSO, upon said 23th day of March, 19 60, said Courtney A. Robertson, and Cordell Meeks, Joseph Reardon, Viewers, presented to said County Board their several reports, as follows, to-wit:

"Pursuant to Commissioners' Notice, we met at the beginning of said road in Wyandotte Township, on the 25th day of March, 19 60, and taking to our assistance None and None, as chain carriers, and None as marker, proceeded to view the route of the road petitioned for, which was surveyed under our direction by Robert L. Buford County Surveyor, the field notes and plat of which survey are hereto attached and form part of this report, and after careful deliberation we are of the opinion that said road is practicable, and of public utility, and recommend that it be granted, as located and surveyed, and that it be established and opened _____ feet wide."

Viewers' Report
of View and
Survey

WYANDOTTE COUNTY, KANSAS

Viewers' Report of Damages Claimed and Awarded

And further report that the following is a complete list of the names of all persons (Owners, Agents or Guardians) who filed claims with us for damages or compensation, (which said claims are herewith submitted), by reason of the location and establishment of said proposed road and the amount awarded to each, by us, to-wit:

NAMES	Owner, Agent or Guardian	FRACTIONAL PART	Sec.	Twp.	R'nge	Acres Appropriated	Am't Claimed	Am't Awarded by Viewers	Commissioners Revision

Petitioner's Affidavit of Service of Notice

ALSO, upon said..... day of....., 19....., there was presented to said County Board, the affidavit of..... one of the petitioners aforesaid, setting forth that due notice of the..... of said proposed road, together with date of meeting of the Viewers, as per published notice of County Clerk, had been served upon each of the persons noted below, who, as Owners, Agents, or Guardians were all the persons through whose premises said road is proposed to be located, except those who have signed Relinquishment, to-wit:

Date When Notice Was Served	NAME OF PERSON	Owner, Agent or Guardian	FRACTIONAL PART	Sec.	Twp.	Range	REMARKS

Final Order of Board of County Commissioners

WHEREUPON, on the..... day of....., 1960....., the following action thereon was had by said Board of County Commissioners, to-wit:

Upon due consideration, no legal objection having been offered against the establishment of said road, and believing the same to be of public utility, it is ORDERED: that the Viewers' Report of View and Report and Plat of Survey be adopted, and that said road be declared located and established as a public highway, in accordance therewith; full record thereof to be made in the County Road Record and Plat, as Road No....., and the Trustees of..... Wyandotte Township be notified to cause the same to be opened for public travel.

I CERTIFY, that the foregoing is a complete record of the location and establishment of said road No....., as required by law to be made, and that the same was recorded on the..... day of....., 19.....

..... James L. Conroy.....
County Clerk.

WYANDOTTE COUNTY, KANSAS

WHEREUPON, said bond was approved by the Board, and it appearing to the satisfaction of the Board, that the law had been substantially complied with, it was ordered, that Courtney A. Robertson, Cordell D. Meeks, and Joseph F. Reardon be appointed viewers of the proposed road, and that they meet in conjunction with the County Surveyor, at the beginning of said road in Quindaro Township, on the 6th day of May, 19 60., and proceed to view and lay out said road, according to law, giving to all parties a hearing, and make due report of their proceedings to the County Board.

Appointment of Viewers

AFTERWARDS, TO-WIT: On the _____ day of _____, 19____, County Clerk, presented to said Board his certificate, under seal, setting forth, that pursuant to law he had caused public



PROOF OF PUBLIC NOTICE

notice of said proposed road to be published in _____ (a weekly newspaper, published in _____ Kansas,) for two consecutive weeks and that said notice was so published in said newspaper, on the _____ day of _____, 19____, the _____ day of _____, 19____, and the _____ day of _____, 19____, and also caused similar notices to be posted to public view upon the bulletin board in his office from _____ 19____, to _____, 19____, and similar notices to be publicly posted in the following places, to-wit:
 from _____ 19____, _____ 19____, at _____ in _____ Township
 from _____ 19____, _____ 19____, at _____ in _____ Township
 from _____ 19____, _____ 19____, at _____ in _____ Township
 and had also caused record of same to be made in the County Commissioner's

Record, Volume " _____ " page " _____ "

ALSO, upon said _____ day of _____, 19 60., Thomas F. Lally County Surveyor presented to said County Board, his report of survey of said proposed road, plat and field notes, in words and figures as follows, to-wit:


County Surveyor's Report and Field Notes

Pursuant to the order of the Board, I met with Courtney A. Robertson, Cordell Meeks and Joseph Reardon viewers, at the beginning of said road in Quindaro Township, on the 6th day of May, 19 60., and under the direction of said viewers, proceeded to survey said road as petitioned for, conspicuously marking the same throughout, and noting the courses and distances, and I do hereby certify that the following is a correct return of the survey of said road, and plat of the same, to-wit:

Beginning at the east line of Lot 15, in Barker's Addition which is also the end of existing Parkview Avenue, thence west 106 feet, more or less. Right of way is 40 feet wide and this is an extension to existing Parkview Avenue west of 51st Street in SE 1/4 SE 1/4 Sec. 26, T. 10S, R. 24E Quindaro Township.

ROAD RECORD

FORM NO. 10, REV. 1-1-60



County
Surveyor's
Plat and
Field Notes

Field Notes

ALSO, upon said day of, 19 60, said Courtney A. Robertson,
 and Cordell Meeks, Joseph Reardon, Viewers, presented to said County Board their several reports, as follows, to-wit:
 "Pursuant to Commissioners' Notice, we met at the beginning of said road in Quindaro
 Township, on the 6th day of May, 19 60, and taking to our assistance None
 and None, as chain carriers, and None as marker, proceeded
 to view the route of the road petitioned for, which was surveyed under our direction by Thomas Lally
 County Surveyor, the field notes and plat of which survey are hereto attached and form part of this report, and after careful
 deliberation we are of the opinion that said road is practicable, and of public utility, and recommend that it be granted, as
 located and surveyed, and that it be established and opened feet wide."

Viewers' Report
of View and
Survey

WYANDOTTE COUNTY, KANSAS

Viewers' Report of Damages Claimed and Awarded

And further report that the following is a complete list of the names of all persons (Owners, Agents or Guardians) who filed claims with us for damages or compensation, (which said claims are herewith submitted), by reason of the location and establishment of said proposed road and the amount awarded to each, by us, to-wit:

NAMES	Owner, Agent or Guardian	FRACTIONAL PART	Sec.	Twp.	R'ng	Acres Appropriated	Am't Claimed	Am't Awarded by Viewers	Commissioners Revision

Petitioner's Affidavit of Service of Notice

ALSO, upon said day of, 19....., there was presented to said County Board, the affidavit of one of the petitioners aforesaid, setting forth that due notice of the of said proposed road, together with date of meeting of the Viewers, as per published notice of County Clerk, had been served upon each of the persons noted below, who, as Owners, Agents, or Guardians were all the persons through whose premises said road is proposed to be located, except those who have signed Relinquishment, to-wit:

Date When Notice Was Served	NAME OF PERSON	Owner, Agent or Guardian	FRACTIONAL PART	Sec.	Twp.	Range	REMARKS

Final Order of Board of County Commissioners

WHEREUPON, on the day of, 1960....., the following action thereon was had by said Board of County Commissioners, to-wit:

Upon due consideration, no legal objection having been offered against the establishment of said road, and believing the same to be of public utility, it is ORDERED: that the Viewers' Report of View and Report and Plat of Survey be adopted, and that said road be declared located and established as a public highway, in accordance therewith; full record thereof to be made in the County Road Record and Plat, as Road No....., and the Trustees of Quindaro Township be notified to cause the same to be opened for public travel.

I CERTIFY, that the foregoing is a complete record of the location and establishment of said road No....., as required by law to be made, and that the same was recorded on the day of, 19 60.....

James L. Conroy

County Clerk.

WYANDOTTE COUNTY, KANSAS

Appointment
of
Viewers

WHEREUPON, said bond was approved by the Board, and it appearing to the satisfaction of the Board, that the law had been substantially complied with, it was ordered, that Courtney A. Robertson, Cordell D. Meeks, and Joseph E. Reardon be appointed viewers of the proposed road, and that they meet in conjunction with the County Surveyor, at the beginning of said road in Wyandotte Township, on the 3rd day of June, 1960, and proceed to view and lay out said road, according to law, giving to all parties a hearing, and make due report of their proceedings to the County Board.

AFTERWARDS, TO-WIT: On the _____ day of _____, 19____, County Clerk, presented to said Board his certificate, under seal, setting forth, that pursuant to law he had caused public



notice of said proposed road to be published in _____ (a weekly newspaper, published in _____ Kansas,) for two consecutive weeks and that said notice was so published in said newspaper, on the _____ day of _____, 19____, the _____ day of _____, 19____, and the _____ day of _____, 19____, and also caused similar notices to be posted to public view upon the bulletin board in his office from _____, 19____, to _____, 19____, and similar notices to be publicly posted in the following places, to-wit:

- from _____, 19____, _____, 19____, at _____ in _____ Township
- from _____, 19____, _____, 19____, at _____ in _____ Township
- from _____, 19____, _____, 19____, at _____ in _____ Township

and had also caused record of same to be made in the County Commissioner's

Record, Volume "_____" page "_____"

ALSO, upon said _____ day of _____, 1960, Thomas Lally County Surveyor presented to said County Board, his report of survey of said proposed road, plat and field notes, in words and figures as follows, to-wit:

Pursuant to the order of the Board, I met with Courtney A. Robertson, Cordell Meeks, and Joseph Reardon viewers, at the beginning of said road in Wyandotte Township, on the 3rd day of June, 1960, and under the direction of said viewers, proceeded to survey said road as petitioned for, conspicuously marking the same throughout, and noting the courses and distances, and I do hereby certify that the following is a correct return of the survey of said road, and plat of the same, to-wit:


Beginning at 81st Street south from the south line of State Avenue to the north line of Minnesota Avenue.

PROOF OF
PUBLIC
NOTICE

County
Surveyor's
Report and
Field Notes

ROAD RECORD

FORM NO. 1 (REVISED 1954)



County
Surveyor's
Plat and
Field Notes

Field Notes

ALSO, upon said day of, 19⁶⁰, said Courtney A. Robertson,
 and Cordell Meeks, Joseph Reardon, Viewers, presented to said County Board their several reports, as follows, to-wit:
 "Pursuant to Commissioners' Notice, we met at the beginning of said road in Wyandotte
 Township, on the 3rd day of June, 19, and taking to our assistance None
 and None, as chain carriers, and None as marker, proceeded
 to view the route of the road petitioned for, which was surveyed under our direction by Thomas Lally
 County Surveyor, the field notes and plat of which survey are hereto attached and form part of this report, and after careful
 deliberation we are of the opinion that said road is practicable, and of public utility, and recommend that it be granted, as
 located and surveyed, and that it be established and opened feet wide."

Viewers' Report
of View and
Survey

WYANDOTTE COUNTY, KANSAS

Viewers' Report of Damages Claimed and Awarded

And further report that the following is a complete list of the names of all persons (Owners, Agents or Guardians) who filed claims with us for damages or compensation, (which said claims are herewith submitted), by reason of the location and establishment of said proposed road and the amount awarded to each, by us, to-wit:

NAMES	Owner, Agent or Guardian	FRACTIONAL PART	Sec.	Twp.	R'nge	Acres Appropriated	Am't Claimed	Am't Awarded by Viewers	Commissioners Revision

Petitioner's Affidavit of Service of Notice

ALSO, upon said..... day of....., 19....., there was presented to said County Board, the affidavit of..... one of the petitioners aforesaid, setting forth that due notice of the..... of said proposed road, together with date of meeting of the Viewers, as per published notice of County Clerk, had been served upon each of the persons noted below, who, as Owners, Agents, or Guardians were all the persons through whose premises said road is proposed to be located, except those who have signed Relinquishment, to-wit:

Date When Notice Was Served	NAME OF PERSON	Owner, Agent or Guardian	FRACTIONAL PART	Sec.	Twp.	Range	REMARKS

Final Order of Board of County Commissioners

WHEREUPON, on the..... day of....., 19.60....., the following action thereon was had by said Board of County Commissioners, to-wit:

Upon due consideration, no legal objection having been offered against the establishment of said road, and believing the same to be of public utility, it is ORDERED: that the Viewers' Report of View and Report and Plat of Survey be adopted, and that said road be declared located and established as a public highway, in accordance therewith; full record thereof to be made in the County Road Record and Plat, as Road No....., and the Trustees of..... Wyandotte..... Township be notified to cause the same to be opened for public travel.

I CERTIFY, that the foregoing is a complete record of the location and establishment of said road No....., as required by law to be made, and that the same was recorded on the..... day of....., 1960.....

James L. Conroy
County Clerk.

ROAD RECORD

Road No.

BE IT REMEMBERED, That on the 9th day of May, 19 60, a Road Petition signed by Helen R. Novak and others, was presented to the Board of County Commissioners of Wyandotte County, Kansas, praying for location of a certain road, described as follows, to-wit:

Beginning at the west line of 51st Street and Lathrop Avenue, thence west 525 feet along Lathrop Avenue, a strip of ground forty feet wide for road purposes in Section 35-10-24.

PETITION

SAID PETITION was accompanied with Bond, as required by law, signed by as principal, and and as sureties, in the penal sum of DOLLARS, (\$.....)

BOND

WE, The undersigned, owning land along the line of the road described in the accompanying petition, hereby relinquish all claim of damage that we might have, either as owner or agent, by reason of land to be appropriated as right of way for said road, and waive notice to land owners, provided by law, and donate the land for right of way for said road through the lands, a description of which is placed opposite our several names:

Relinquishment of Claim for Damages

NAMES	Owner or Agent	DESCRIPTION	S	T	R	Total Number of Acres in Description

I, one of the petitioners on the Petition herewith submitted, do hereby certify that all of the resident land owners owning land along the line of the road described therein have signed the within relinquishment except:

Signed:
One of the Petitioners.

WYANDOTTE COUNTY, KANSAS

Appointment
of
Viewers

WHEREUPON, said bond was approved by the Board, and it appearing to the satisfaction of the Board, that the law had been substantially complied with, it was ordered, that Courtney A. Robertson, Cordell D. Meeks, and Joseph F. Reardon be appointed viewers of the proposed road, and that they meet in conjunction with the County Surveyor, at the beginning of said road in Quindaro Township, on the 3rd day of June, 1960, and proceed to view and lay out said road, according to law, giving to all parties a hearing, and make due report of their proceedings to the County Board.

AFTERWARDS, TO-WIT: On the _____ day of _____, 19____, County Clerk, presented to said Board his certificate, under seal, setting forth, that pursuant to law he had caused public



notice of said proposed road to be published in _____ (a weekly newspaper, published in _____ Kansas,) for two consecutive weeks and that said notice was so published in said newspaper, on the _____ day of _____, 19____, the _____ day of _____, 19____, and the _____ day of _____, 19____, and also caused similar notices to be posted to public view upon the bulletin board in his office from _____, 19____, to _____, 19____, and similar notices to be publicly posted in the following places, to-wit:

- from _____, 19____, _____, 19____, at _____ in _____ Township
- from _____, 19____, _____, 19____, at _____ in _____ Township
- from _____, 19____, _____, 19____, at _____ in _____ Township

and had also caused record of same to be made in the County Commissioner's

Record, Volume " _____ " page " _____ "

ALSO, upon said _____ day of _____, 1960, Thomas Lally County Surveyor presented to said County Board, his report of survey of said proposed road, plat and field notes, in words and figures as follows, to-wit:

Pursuant to the order of the Board, I met with Courtney A. Robertson, Cordell Meeks, and Joseph Reardon viewers, at the beginning of said road in Quindaro Township, on the 3rd day of June, 1960, and under the direction of said viewers, proceeded to survey said road as petitioned for, conspicuously marking the same throughout, and noting the courses and distances, and I do hereby certify that the following is a correct return of the survey of said road, and plat of the same, to-wit:


Beginning at the west line of 51st Street and Lathrop Avenue, thence west 525 feet along Lathrop Avenue, a strip of ground forty feet wide for road purposes in section 35-10-24

PROOF OF
PUBLIC
NOTICE

County
Surveyor's
Report and
Field Notes

ROAD RECORD

LOCKWOOD CO. MO. ATCHISON HANDED



County
Surveyor's
Plat and
Field Notes

Field Notes

Viewers' Report
of View and
Survey

ALSO, upon said day of, 19 60, said Courtney A. Robertson,
and Cordell Meeks, Joseph Reardon, Viewers, presented to said County Board their several reports, as follows, to-wit:

"Pursuant to Commissioners' Notice, we met at the beginning of said road in Quindaro
Township, on the 3rd day of June, 19 60, and taking to our assistance None
and None, as chain carriers, and None as marker, proceeded
to view the route of the road petitioned for, which was surveyed under our direction by Thomas F. Lally
County Surveyor, the field notes and plat of which survey are hereto attached and form part of this report, and after careful
deliberation we are of the opinion that said road is practicable, and of public utility, and recommend that it be granted, as
located and surveyed, and that it be established and opened 400 feet wide."

WYANDOTTE COUNTY, KANSAS

Viewers' Report of Damages Claimed and Awarded

And further report that the following is a complete list of the names of all persons (Owners, Agents or Guardians) who filed claims with us for damages or compensation, (which said claims are herewith submitted), by reason of the location and establishment of said proposed road and the amount awarded to each, by us, to-wit:

NAMES	Owner, Agent or Guardian	FRACTIONAL PART	Sec.	Twp.	R'nge	Acres Appropriated	Am't Claimed	Am't Awarded by Viewers	Commissioners Revision

Petitioner's Affidavit of Service of Notice

ALSO, upon said..... day of....., 19....., there was presented to said County Board, the affidavit of..... one of the petitioners aforesaid, setting forth that due notice of the..... of said proposed road, together with date of meeting of the Viewers, as per published notice of County Clerk, had been served upon each of the persons noted below, who, as Owners, Agents, or Guardians were all the persons through whose premises said road is proposed to be located, except those who have signed Relinquishment, to-wit:

Date When Notice Was Served	NAME OF PERSON	Owner, Agent or Guardian	FRACTIONAL PART	Sec.	Twp.	Range	REMARKS

Final Order of Board of County Commissioners

WHEREUPON, on the..... day of....., 19..60., the following action thereon was had by said Board of County Commissioners, to-wit:

Upon due consideration, no legal objection having been offered against the establishment of said road, and believing the same to be of public utility, it is ORDERED: that the Viewers' Report of View and Report and Plat of Survey be adopted, and that said road be declared located and established as a public highway, in accordance therewith; full record thereof to be made in the County Road Record and Plat, as Road No....., and the Trustees of..... Quindaro..... Township be notified to cause the same to be opened for public travel.

I CERTIFY, that the foregoing is a complete record of the location and establishment of said road No....., as required by law to be made, and that the same was recorded on the..... day of....., 19.60.....
James L. Conroy
County Clerk.

ROAD RECORD

Road No.

BE IT REMEMBERED, That on the 9th day of May, 1960, a Road Petition signed by Maurice Friedl and others, was presented to the Board of County Commissioners of Wyandotte County, Kansas, praying for location of a certain road, described as follows, to-wit:

Beginning at a point 1347.4 feet west and 20 feet north of the center of Section 27, Township 10S, Range 24E, thence north 662 feet along the centerline of Elizabeth Avenue as shown on the recorded plat of Malott Place Subdivision. This road is now known as North 65th Street.

PETITION

SAID PETITION was accompanied with Bond, as required by law, signed by as principal, and as sureties, in the penal sum of DOLLARS, (\$.....)

BOND

WE, The undersigned, owning land along the line of the road described in the accompanying petition, hereby relinquish all claim of damage that we might have, either as owner or agent, by reason of land to be appropriated as right of way for said road, and waive notice to land owners, provided by law, and donate the land for right of way for said road through the lands, a description of which is placed opposite our several names:

Relinquishment of Claim for Damages

NAMES	Owner or Agent	DESCRIPTION	S	T	R	Total Number of Acres in Description

I, one of the petitioners on the Petition herewith submitted, do hereby certify that all of the resident land owners owning land along the line of the road described therein have signed the within relinquishment except:


Signed:
One of the Petitioners.

WYANDOTTE COUNTY, KANSAS

Appointment
of
Viewers

WHEREUPON, said bond was approved by the Board, and it appearing to the satisfaction of the Board, that the law had been substantially complied with, it was ordered, that Courtney A. Robertson, Cordell D. Meeks and Joseph F. Reardon be appointed viewers of the proposed road, and that they meet in conjunction with the County Surveyor, at the beginning of said road in Quindaro Township, on the 3rd day of June, 1960, and proceed to view and lay out said road, according to law, giving to all parties a hearing, and make due report of their proceedings to the County Board.

AFTERWARDS, TO-WIT: On the day of 19 County Clerk, presented to said Board his certificate, under seal, setting forth, that pursuant to law he had caused public



notice of said proposed road to be published in (a weekly newspaper, published in Kansas,) for two consecutive weeks and that said notice was so published in said newspaper, on the day of 19, the day of 19, and the day of 19, and also caused similar notices to be posted to public view upon the bulletin board in his office from 19, to 19, and similar notices to be publicly posted in the following places, to-wit:
 from 19, 19, at in Township
 from 19, 19, at in Township
 from 19, 19, at in Township
 and had also caused record of same to be made in the County Commissioner's

PROOF OF
PUBLIC
NOTICE

Record, Volume " " page " "

ALSO, upon said day of 1960, Thomas F. Lally County Surveyor presented to said County Board, his report of survey of said proposed road, plat and field notes, in words and figures as follows, to-wit:

County
Surveyor's
Report and
Field Notes


Pursuant to the order of the Board, I met with Courtney A. Robertson, D. Meeks (Cordell) and Joseph Reardon viewers, at the beginning of said road in Quindaro Township, on the 3rd day of June, 1960, and under the direction of said viewers, proceeded to survey said road as petitioned for, conspicuously marking the same throughout, and noting the courses and distances, and I do hereby certify that the following is a correct return of the survey of said road, and plat of the same, to-wit:

Beginning at a point 1347.4 feet west and 20 feet north of the center of Section 27, Township 10S, Range 24E, thence 662 feet along the centerline of Elizabeth Avenue as shown on the recorded plat of Malott Place Subdivision. This road is now known as North 65th Street.

Not to be accepted for location

ROAD RECORD

LICENSURE OF THE ATTORNEY GENERAL



County
Surveyor's
Plat and
Field Notes

Field Notes

ALSO, upon said day of, 19.60, said Courtney A. Robertson,
and Cordell D. Meeks, Joseph Reardon Viewers, presented to said County Board their several reports, as follows, to-wit:

"Pursuant to Commissioners' Notice, we met at the beginning of said road in Quindaro
Township, on the 3rd day of June, 19.60, and taking to our assistance None
and None, as chain carriers, and None as marker, proceeded
to view the route of the road petitioned for, which was surveyed under our direction by Thomas Lally
County Surveyor, the field notes and plat of which survey are hereto attached and form part of this report, and after careful
deliberation we are of the opinion that said road is practicable, and of public utility, and recommend that it be granted, as
located and surveyed, and that it be established and opened 40.0 feet wide."

Viewers' Report
of View and
Survey

WYANDOTTE COUNTY, KANSAS

Viewers' Report of Damages Claimed and Awarded

And further report that the following is a complete list of the names of all persons (Owners, Agents or Guardians) who filed claims with us for damages or compensation, (which said claims are herewith submitted), by reason of the location and establishment of said proposed road and the amount awarded to each, by us, to-wit:

NAMES	Owner, Agent or Guardian	FRACTIONAL PART	Sec.	Twp.	R'ng	Acres Appropriated	Am't Claimed	Am't Awarded by Viewers	Commissioners Revision

Petitioner's Affidavit of Service of Notice

ALSO, upon said.....day of....., 19....., there was presented to said County Board, the affidavit of.....one of the petitioners aforesaid, setting forth that due notice of the.....of said proposed road, together with date of meeting of the Viewers, as per published notice of County Clerk, had been served upon each of the persons noted below, who, as Owners, Agents, or Guardians were all the persons through whose premises said road is proposed to be located, except those who have signed Relinquishment, to-wit:

Date When Notice Was Served	NAME OF PERSON	Owner, Agent or Guardian	FRACTIONAL PART	Sec.	Twp.	Range	REMARKS

Final Order of Board of County Commissioners

WHEREUPON, on the.....day of....., 19.60, the following action thereon was had by said Board of County Commissioners, to-wit:

Upon due consideration, no legal objection having been offered against the establishment of said road, and believing the same to be of public utility, it is ORDERED: that the Viewers' Report of View and Report and Plat of Survey be adopted, and that said road be declared located and established as a public highway, in accordance therewith; full record thereof to be made in the County Road Record and Plat, as Road No....., and the Trustees of...Quindaro.....Township be notified to cause the same to be opened for public travel.

I CERTIFY, that the foregoing is a complete record of the location and establishment of said road No....., as required by law to be made, and that the same was recorded on the.....day of....., 19.60.....

.....James L. Conroy.....
County Clerk.

ROAD RECORD

LOCKWOOD CO. INC. ATENSON KANSAS

Road No.

BE IT REMEMBERED, That on the 21st day of April, 1960, a Road Petition signed by Wilbert H. Crum and others, was presented to the Board of County Commissioners of Wyandotte County, Kansas, praying for vacation of a certain road, described as follows, to-wit:

PETITION

Beginning at a point 252 feet east and 59 feet north of the SW corner of Sec. 31-10-23, Wyandotte County, Kansas, thence west 172 feet, thence north to a point where the existing R/W intersects said point 80 feet east of the center line of U.S. 73 Highway, thence southeasterly along the existing R/W to the point of beginning, containing .236 acres, more or less

SAID PETITION was accompanied with Bond, as required by law, signed by _____ as principal, and _____ as sureties, in the penal sum of _____ DOLLARS, (\$_____)

BOND

WE, The undersigned, owning land along the line of the _____ road described in the accompanying petition, hereby relinquish all claim of damage that we might have, either as owner or agent, by reason of land to be appropriated as right of way for said road, and waive notice to land owners, provided by law, and donate the land for right of way for said road through the lands, a description of which is placed opposite our several names:

Relinquishment
of Claim
for Damages

NAMES	Owner or Agent	DESCRIPTION	S	T	R	Total Number of Acres in Description

I, _____ one of the petitioners on the Petition herewith submitted, do hereby certify that all of the resident land owners owning land along the line of the road described therein have signed the within relinquishment except: _____


Signed: _____
One of the Petitioners.

WYANDOTTE COUNTY, KANSAS

Appointment
of
Viewers

WHEREUPON, said bond was approved by the Board, and it appearing to the satisfaction of the Board, that the law had been substantially complied with, it was ordered, that Courtney A. Robertson, Cordell D. Meeks, and Joseph Reardon be appointed viewers of the proposed road, and that they meet in conjunction with the County Surveyor, at the beginning of said road in Prairie Township, on the 20th day of May, 1960, and proceed to view and lay out said road, according to law, giving to all parties a hearing, and make due report of their proceedings to the County Board.

AFTERWARDS, TO-WIT: On the day of 19 County Clerk, presented to said Board his certificate, under seal, setting forth, that pursuant to law he had caused public



notice of said proposed road to be published in (a weekly newspaper, published in Kansas,) for two consecutive weeks and that said notice was so published in said newspaper, on the day of 19, the day of 19, and the day of 19, and also caused similar notices to be posted to public view upon the bulletin board in his office from 19, to 19, and similar notices to be publicly posted in the following places, to-wit:

from 19, 19, at in Township
from 19, 19, at in Township
from 19, 19, at in Township
and had also caused record of same to be made in the County Commissioner's

Record, Volume " " page " "

ALSO, upon said day of 1960, Thomas F. Lally County Surveyor presented to said County Board, his report of survey of said proposed road, plat and field notes, in words and figures as follows, to-wit:

PROOF OF
PUBLIC
NOTICE

County
Surveyor's
Report and
Field Notes


Pursuant to the order of the Board, I met with Courtney A. Robertson, Cordell D. Meeks, and Joseph Reardon viewers, at the beginning of said road in Prairie Township, on the 20th day of May, 1960, and under the direction of said viewers, proceeded to survey said road as petitioned for, conspicuously marking the same throughout, and noting the courses and distances, and I do hereby certify that the following is a correct return of the survey of said road, and plat of the same, to-wit:

Beginning at a point 252 feet east and 59 feet north of the S/W corner of Sec. 31-10-23, Wyandotte County, Kansas, thence west 172 feet, thence north to a point where the existing R/W intersects said point 80 feet east of the center line of U.S. 73 Highway, thence southeasterly along the existing R/W to the point of beginning, containing .236 acres more or less.

Not accepted for vacation.

ROAD RECORD

FORM NO. 10, REV. 1-15-54



County
Surveyor's
Plat and
Field Notes

Field Notes

ALSO, upon said day of, 19....., said Courtney A. Robertson
 and Cordell Meeks, Joseph Reardon, Viewers, presented to said County Board their several reports, as follows, to-wit:
 "Pursuant to Commissioners' Notice, we met at the beginning of said road in Prairie
 Township, on the 20th day of May, 19.60, and taking to our assistance None
 and None, as chain carriers, and None as marker, proceeded
 to view the route of the road petitioned for, which was surveyed under our direction by Thomas F. Lally
 County Surveyor, the field notes and plat of which survey are hereto attached and form part of this report, and after careful
 deliberation we are of the opinion that said road is practicable, and of public utility, and recommend that it be granted, as
 located and surveyed, and that it be established and opened feet wide."

Viewers' Report
of View and
Survey

WYANDOTTE COUNTY, KANSAS

Viewers' Report of Damages Claimed and Awarded

And further report that the following is a complete list of the names of all persons (Owners, Agents or Guardians) who filed claims with us for damages or compensation, (which said claims are herewith submitted), by reason of the location and establishment of said proposed road and the amount awarded to each, by us, to-wit:

NAMES	Owner, Agent or Guardian	FRACTIONAL PART	Sec.	Twp.	R'nge	Acres Appropriated	Am't Claimed	Am't Awarded by Viewers	Commissioners Revision

Petitioner's Affidavit of Service of Notice

ALSO, upon said day of, 19....., there was presented to said County Board, the affidavit of one of the petitioners aforesaid, setting forth that due notice of the of said proposed road, together with date of meeting of the Viewers, as per published notice of County Clerk, had been served upon each of the persons noted below, who, as Owners, Agents, or Guardians were all the persons through whose premises said road is proposed to be located, except those who have signed Relinquishment, to-wit:

Date When Notice Was Served	NAME OF PERSON	Owner, Agent or Guardian	FRACTIONAL PART	Sec.	Twp.	Range	REMARKS

Final Order of Board of County Commissioners

WHEREUPON, on the day of, 19...60, the following action thereon was had by said Board of County Commissioners, to-wit:

Upon due consideration, no legal objection having been offered against the establishment of said road, and believing the same to be of public utility, it is ORDERED: that the Viewers' Report of View and Report and Plat of Survey be adopted, and that said road be declared located and established as a public highway, in accordance therewith; full record thereof to be made in the County Road Record and Plat, as Road No....., and the Trustees of Prairie Township be notified to cause the same to be opened for public travel.

I CERTIFY, that the foregoing is a complete record of the location and establishment of said road No....., as required by law to be made, and that the same was recorded on the day of, 1960.....

James L. Conroy
County Clerk.

WYANDOTTE COUNTY, KANSAS

Viewers' Report of Damages Claimed and Awarded

And further report that the following is a complete list of the names of all persons (Owners, Agents or Guardians) who filed claims with us for damages or compensation, (which said claims are herewith submitted), by reason of the location and establishment of said proposed road and the amount awarded to each, by us, to-wit:

NAMES	Owner, Agent or Guardian	FRACTIONAL PART	Sec.	Twp.	R'nge	Acres Appropriated	Am't Claimed	Am't Awarded by Viewers	Commissioners Revision

Petitioner's Affidavit of Service of Notice

ALSO, upon said.....day of....., 19....., there was presented to said County Board, the affidavit of.....one of the petitioners aforesaid, setting forth that due notice of the.....of said proposed road, together with date of meeting of the Viewers, as per published notice of County Clerk, had been served upon each of the persons noted below, who, as Owners, Agents, or Guardians were all the persons through whose premises said road is proposed to be located, except those who have signed Relinquishment, to-wit:

Date When Notice Was Served	NAME OF PERSON	Owner, Agent or Guardian	FRACTIONAL PART	Sec.	Twp.	Range	REMARKS

Final Order of Board of County Commissioners

WHEREUPON, on the.....day of....., 19...60, the following action thereon was had by said Board of County Commissioners, to-wit:

Upon due consideration, no legal objection having been offered against the establishment of said road, and believing the same to be of public utility, it is ORDERED: that the Viewers' Report of View and Report and Plat of Survey be adopted, and that said road be declared located and established as a public highway, in accordance therewith; full record thereof to be made in the County Road Record and Plat, as Road No....., and the Trustees of.....Prairie.....Township be notified to cause the same to be opened for public travel.

I CERTIFY, that the foregoing is a complete record of the location and establishment of said road No....., as required by law to be made, and that the same was recorded on the.....day of....., 19.60.....

James L. Conroy
County Clerk.

ROAD RECORD

Road No.

BE IT REMEMBERED, That on the 23rd day of May, 1960, a Road Petition signed by Maurice Friedl and others, was presented to the Board of County Commissioners of Wyandotte County, Kansas, praying for vacation of a certain road, described as follows, to-wit: Beginning at 65th & Atlas Avenue as shown on recorded plat of Friedl Addition terminated at the west boundary line of Friedl Addition in Section 27-10-24.

PETITION

SAID PETITION was accompanied with Bond, as required by law, signed by as principal, and and as sureties, in the penal sum of DOLLARS, (\$.....)

BOND

WE, The undersigned, owning land along the line of the road described in the accompanying petition, hereby relinquish all claim of damage that we might have, either as owner or agent, by reason of land to be appropriated as right of way for said road, and waive notice to land owners, provided by law, and donate the land for right of way for said road through the lands, a description of which is placed opposite our several names:

Relinquishment of Claim for Damages

NAMES	Owner or Agent	DESCRIPTION	S	T	R	Total Number of Acres in Description

I, one of the petitioners on the Petition herewith submitted, do hereby certify that all of the resident land owners owning land along the line of the road described therein have signed the within relinquishment except:


Signed: One of the Petitioners.

WYANDOTTE COUNTY, KANSAS

Appointment
of
Viewers

WHEREUPON, said bond was approved by the Board, and it appearing to the satisfaction of the Board, that the law had been substantially complied with, it was ordered, that Courtney A. Robertson, Cordell D. Meeks, and Joseph Reardon be appointed viewers of the proposed road, and that they meet in conjunction with the County Surveyor, at the beginning of said road in Quindaro Township, on the 17th day of June, 1960, and proceed to view and lay out said road, according to law, giving to all parties a hearing, and make due report of their proceedings to the County Board.

AFTERWARDS, TO-WIT: On the day of 19 County Clerk, presented to said Board his certificate, under seal, setting forth, that pursuant to law he had caused public



notice of said proposed road to be published in (a weekly newspaper, published in Kansas,) for two consecutive weeks and that said notice was so published in said newspaper, on the day of 19, the day of 19, and the day of 19, and also caused similar notices to be posted to public view upon the bulletin board in his office from 19, to 19, and similar notices to be publicly posted in the following places, to-wit:
 from 19, 19, at in Township
 from 19, 19, at in Township
 from 19, 19, at in Township
 and had also caused record of same to be made in the County Commissioner's

PROOF OF
PUBLIC
NOTICE

Record, Volume " " page " "

ALSO, upon said day of 1960, Thoas Lally County Surveyor presented to said County Board, his report of survey of said proposed road, plat and field notes, in words and figures as follows, to-wit:


County
Surveyor's
Report and
Field Notes

Pursuant to the order of the Board, I met with Courtney A. Robertson, Cordell Meeks, and Joseph Reardon viewers, at the beginning of said road in Quindaro Township, on the 17th day of June, 1960, and under the direction of said viewers, proceeded to survey said road as petitioned for, conspicuously marking the same throughout, and noting the courses and distances, and I do hereby certify that the following is a correct return of the survey of said road, and plat of the same, to-wit:

Beginning at 65th & Atlas Avenue as shown on recorded plat of Friedl Addition terminating at the west boundary line of Friedl Addition in Section 27-10-24.

ROAD RECORD

DEPT. OF TRANSPORTATION



County
Surveyor's
Plat and
Field Notes

Field Notes

ALSO, upon said day of, 19 60., said Courtney A. Robertson,
 and Cordell Meeks, Joseph Reardon, Viewers, presented to said County Board their several reports, as follows, to-wit:
 "Pursuant to Commissioners' Notice, we met at the beginning of said road in Quindaro
 Township, on the 17th day of June, 19 60., and taking to our assistance None
 and None, as chain carriers, and None as marker, proceeded
 to view the route of the road petitioned for, which was surveyed under our direction by Thomas Lally
 County Surveyor, the field notes and plat of which survey are hereto attached and form part of this report, and after careful
 deliberation we are of the opinion that said road is practicable, and of public utility, and recommend that it be granted, as
 located and surveyed, and that it be established and opened feet wide."

Viewers' Report
of View and
Survey

WYANDOTTE COUNTY, KANSAS

Viewers' Report of Damages Claimed and Awarded

And further report that the following is a complete list of the names of all persons (Owners, Agents or Guardians) who filed claims with us for damages or compensation, (which said claims are herewith submitted), by reason of the location and establishment of said proposed road and the amount awarded to each, by us, to-wit:

NAMES	Owner, Agent or Guardian	FRACTIONAL PART	Sec.	Twp.	R'nge	Acres Appropriated	Am't Claimed	Am't Awarded by Viewers	Commissioners Revision

Petitioner's Affidavit of Service of Notice

ALSO, upon said.....day of....., 19....., there was presented to said County Board, the affidavit of.....one of the petitioners aforesaid, setting forth that due notice of the.....of said proposed road, together with date of meeting of the Viewers, as per published notice of County Clerk, had been served upon each of the persons noted below, who, as Owners, Agents, or Guardians were all the persons through whose premises said road is proposed to be located, except those who have signed Relinquishment, to-wit:

Date When Notice Was Served	NAME OF PERSON	Owner, Agent or Guardian	FRACTIONAL PART	Sec.	Twp.	Range	REMARKS

Final Order of Board of County Commissioners

WHEREUPON, on the.....day of....., 19..60...., the following action thereon was had by said Board of County Commissioners, to-wit:

Upon due consideration, no legal objection having been offered against the establishment of said road, and believing the same to be of public utility, it is ORDERED: that the Viewers' Report of View and Report and Plat of Survey be adopted, and that said road be declared located and established as a public highway, in accordance therewith; full record thereof to be made in the County Road Record and Plat, as Road No....., and the Trustees of Quindaro.....Township be notified to cause the same to be opened for publictravel.

I CERTIFY, that the foregoing is a complete record of the location and establishment of said road No....., as required by law to be made, and that the same was recorded on the.....day of....., 1960.....

James L. Conroy

County Clerk.

WYANDOTTE COUNTY, KANSAS

WHEREUPON, said bond was approved by the Board, and it appearing to the satisfaction of the Board, that the law had been substantially complied with, it was ordered, that Courtney A. Robertson, Cordell D. Meeks, and Joseph F. Reardon be appointed viewers of the proposed road, and that they meet in conjunction with the County Surveyor, at the beginning of said road in Shawnee Township, on the 17th day of May, 1960, and proceed to view and lay out said road, according to law, giving to all parties a hearing, and make due report of their proceedings to the County Board.

Appointment
of
Viewers

AFTERWARDS, TO-WIT: On the _____ day of _____, 19____, County Clerk, presented to said Board his certificate, under seal, setting forth, that pursuant to law he had caused public



notice of said proposed road to be published in _____ (a weekly newspaper, published in _____ Kansas,) for two consecutive weeks and that said notice was so published in said newspaper, on the _____ day of _____, 19____, the _____ day of _____, 19____, and the _____ day of _____, 19____, and also caused similar notices to be posted to public view upon the bulletin board in his office from _____, 19____, to _____, 19____, and similar notices to be publicly posted in the following places, to-wit:
 from _____, 19____, _____, 19____, at _____ in _____ Township
 from _____, 19____, _____, 19____, at _____ in _____ Township
 from _____, 19____, _____, 19____, at _____ in _____ Township
 and had also caused record of same to be made in the County Commissioner's

PROOF OF
PUBLIC
NOTICE

Record, Volume "_____" page "_____"

ALSO, upon said _____ day of _____, 1960, Thomas Lally County Surveyor presented to said County Board, his report of survey of said proposed road, plat and field notes, in words and figures as follows, to-wit:


County
Surveyor's
Report and
Field Notes

Pursuant to the order of the Board, I met with Courtney A. Robertson, Cordell Meeks, and Joseph Reardon viewers, at the beginning of said road in Shawnee Township, on the 17th day of June, 1960, and under the direction of said viewers, proceeded to survey said road as petitioned for, conspicuously marking the same throughout, and noting the courses and distances, and I do hereby certify that the following is a correct return of the survey of said road, and plat of the same, to-wit:

Beginning at the intersection of 46th Street and Oliver Avenue extending 130 feet more or less to the west line of Brillhart Gardens.

ROAD RECORD

UNIMCO INC. STAMPAER



County
Surveyor's
Plat and
Field Notes

Field Notes

ALSO, upon said day of, 1960, said Courtney A. Robertson,
 and Cordell Meeks, Joseph Reardon, Viewers, presented to said County Board their several reports, as follows, to-wit:
 "Pursuant to Commissioners' Notice, we met at the beginning of said road in Shawnee
 Township, on the 17th day of June, 1960, and taking to our assistance None
 and None, as chain carriers, and None as marker, proceeded
 to view the route of the road petitioned for, which was surveyed under our direction by Thomas Lally
 County Surveyor, the field notes and plat of which survey are hereto attached and form part of this report, and after careful
 deliberation we are of the opinion that said road is practicable, and of public utility, and recommend that it be granted, as
 located and surveyed, and that it be established and opened 50 feet wide."

Viewers' Report
of View and
Survey

WYANDOTTE COUNTY, KANSAS

Viewers' Report of Damages Claimed and Awarded

And further report that the following is a complete list of the names of all persons (Owners, Agents or Guardians) who filed claims with us for damages or compensation, (which said claims are herewith submitted), by reason of the location and establishment of said proposed road and the amount awarded to each, by us, to-wit:

NAMES	Owner, Agent or Guardian	FRACTIONAL PART	Sec.	Twp.	R'nge	Acres Appropriated	Am't Claimed	Am't Awarded by Viewers	Commissioners Revision

Petitioner's Affidavit of Service of Notice

ALSO, upon said.....day of....., 19....., there was presented to said County Board, the affidavit of.....one of the petitioners aforesaid, setting forth that due notice of the.....of said proposed road, together with date of meeting of the Viewers, as per published notice of County Clerk, had been served upon each of the persons noted below, who, as Owners, Agents, or Guardians were all the persons through whose premises said road is proposed to be located, except those who have signed Relinquishment, to-wit:

Date When Notice Was Served	NAME OF PERSON	Owner, Agent or Guardian	FRACTIONAL PART	Sec.	Twp.	Range	REMARKS

Final Order of Board of County Commissioners

WHEREUPON, on the.....day of....., 19.60., the following action thereon was had by said Board of County Commissioners, to-wit:

Upon due consideration, no legal objection having been offered against the establishment of said road, and believing the same to be of public utility, it is ORDERED: that the Viewers' Report of View and Report and Plat of Survey be adopted, and that said road be declared located and established as a public highway, in accordance therewith; full record thereof to be made in the County Road Record and Plat, as Road No....., and the Trustees of.....Shawnee.....Township be notified to cause the same to be opened for public travel.

I CERTIFY, that the foregoing is a complete record of the location and establishment of said road No....., as required by law to be made, and that the same was recorded on the.....day of....., 19.60.

.....James L. Konroy.....
County Clerk.

WYANDOTTE COUNTY, KANSAS


WHEREUPON, said bond was approved by the Board, and it appearing to the satisfaction of the Board, that the law had been substantially complied with, it was ordered, that Courtney A. Robertson, Joseph Reardon, and Cordell Meeks be appointed viewers of the proposed road, and that they meet in conjunction with the County Surveyor, at the beginning of said road in Wyandotte Township, on the 8th day of July, 1960, and proceed to view and lay out said road, according to law, giving to all parties a hearing, and make due report of their proceedings to the County Board.

Appointment of Viewers

AFTERWARDS, TO-WIT: On the _____ day of _____, 19____, County Clerk, presented to said Board his certificate, under seal, setting forth, that pursuant to law he had caused public notice of said proposed road to be published in _____ (a weekly newspaper, published in _____ Kansas,) for two consecutive weeks and that said notice was so published in said newspaper, on the _____ day of _____, 19____, the _____ day of _____, 19____, and the _____ day of _____, 19____, and also caused similar notices to be posted to public view upon the bulletin board in his office from _____ 19____, to _____, 19____, and similar notices to be publicly posted in the following places, to-wit:

from _____ 19____, _____ 19____, at _____ in _____ Township
 from _____ 19____, _____ 19____, at _____ in _____ Township
 from _____ 19____, _____ 19____, at _____ in _____ Township

and had also caused record of same to be made in the County Commissioner's



PROOF OF PUBLIC NOTICE

Record, Volume "_____" page "_____"

ALSO, upon said _____ day of _____, 1960, Thomas F. Lally County Surveyor presented to said County Board, his report of survey of said proposed road, plat and field notes, in words and figures as follows, to-wit:

County Surveyor's Report and Field Notes

Pursuant to the order of the Board, I met with Courtney A. Robertson, Joseph F. Reardon and Cordell D. Meeks viewers, at the beginning of said road in Wyandotte Township, on the 8th day of July, 1960, and under the direction of said viewers, proceeded to survey said road as petitioned for, conspicuously marking the same throughout, and noting the courses and distances, and I do hereby certify that the following is a correct return of the survey of said road, and plat of the same, to-wit:


A strip of land 25' on both sides of the following described center line beginning at a point 849.36' East of the Northwest corner of the Northeast Quarter of Section 12, Township 11, Range 24, on the North line of said section having a bearing or North 89°36'50" East and South 4°28'34" East 98.39'; said point being on the south line of U.S. Highway 24-40-73 and the point of beginning; thence continuing on said bearing South 4°28'34" East 728.70' to the center of Armstrong Avenue now located

also: beginning at a point 1986.17' East of the Northwest corner of the Northeast Quarter of Section 12, Township 11, Range 24, on the North line of said section having a bearing of North 89°36'50" East and South 00°08'40" East 106.80'; Said point being the point of beginning, thence continuing on said bearing South 00°08'40" East 788.20'; thence South 89°36'50" West 90.00', thence North 00°08'40" West 113.20'; thence North 89°51'20" East 50' to the point of beginning

also: beginning at a point 1986.17' East of the Northwest corner of the Northeast Quarter of Section 12, Township 11, Range 24, on the North line of said section having a bearing of North 89°36'50" East and South 00°08'40" East 855.00', said point being the point of beginning; thence South 89°36'50" West 640.25' more or less to the East line, produced South, of 49th Street (now vacated) thence North 00°19'40" West along the East line of said 49th Street 60.00'; thence North 89°36'50" East 640.45'; thence South 00°08'40" East 60.00' to the point of beginning

ROAD RECORD

UNIFORM COUNTY BOARD ORDER



County
Surveyor's
Plat and
Field Notes

Field Notes

ALSO, upon said day of, 19, said Courtney A. Robertson, Cordell
 and D. Meeks, and Joe Reardon, Viewers, presented to said County Board their several reports, as follows, to-wit:
 "Pursuant to Commissioners' Notice, we met at the beginning of said road in Wyandotte
 Township, on the 8th day of July, 19 60, and taking to our assistance None
 and None, as chain carriers, and None as marker, proceeded
 to view the route of the road petitioned for, which was surveyed under our direction by Thomas F. Lally
 County Surveyor, the field notes and plat of which survey are hereto attached and form part of this report, and after careful
 deliberation we are of the opinion that said road is practicable, and of public utility, and recommend that it be granted, as
 located and surveyed, and that it be established and opened feet wide."

Viewers' Report
of View and
Survey

WYANDOTTE COUNTY, KANSAS

Appointment
of
Viewers

WHEREUPON, said bond was approved by the Board, and it appearing to the satisfaction of the Board, that the law had been substantially complied with, it was ordered, that Courtney A. Robertson, Cordell D. Meeks and Joseph F. Reardon be appointed viewers of the proposed road, and that they meet in conjunction with the County Surveyor, at the beginning of said road in Shawnee Township, on the 8th day of July, 1960, and proceed to view and lay out said road, according to law, giving to all parties a hearing, and make due report of their proceedings to the County Board.

AFTERWARDS, TO-WIT: On the day of 19 County Clerk, presented to said Board his certificate, under seal, setting forth, that pursuant to law he had caused public



notice of said proposed road to be published in (a weekly newspaper, published in Kansas,) for two consecutive weeks and that said notice was so published in said newspaper, on the day of 19, the day of 19, and the day of 19, and also caused similar notices to be posted to public view upon the bulletin board in his office from 19, to 19, and similar notices to be publicly posted in the following places, to-wit:
 from 19, 19, at in Township
 from 19, 19, at in Township
 from 19, 19, at in Township
 and had also caused record of same to be made in the County Commissioner's

PROOF OF
PUBLIC
NOTICE

Record, Volume " " page " "

ALSO, upon said day of 1960, Thomas F. Lally County Surveyor presented to said County Board, his report of survey of said proposed road, plat and field notes, in words and figures as follows, to-wit:


County
Surveyor's
Report and
Field Notes

Pursuant to the order of the Board, I met with Courtney A. Robertson, Cordell D. Meeks and Joseph F. Reardon viewers, at the beginning of said road in Shawnee Township, on the 8th day of July, 1960, and under the direction of said viewers, proceeded to survey said road as petitioned for, conspicuously marking the same throughout, and noting the courses and distances, and I do hereby certify that the following is a correct return of the survey of said road, and plat of the same, to-wit:

All that part of a park as shown on the recorded plat of the Resurvey of Panarama Heights in Wyandotte County, Kansas. Beginning at a point on the west line of said park, said point being also the southeast corner of Lot 20, Herein Gardens, Section 24-11-24, a subdivision in Wyandotte County, Kansas, according to recorded plat thereof; thence south along the west line of said park and the east line of Hearin Gardens, 50.0 feet; thence east along the easterly prolongation of the south line of Osage Avenue to its intersection with the westerly line of Madden Avenue; thence northwesterly along the westerly right-of-way line of said Madden Avenue to its intersection with the easterly prolongation of the north line of said Osage Avenue; thence west to the point of beginning.

ROAD RECORD

LOCKWOOD CO. INC. ATCHAFALAYA



County
Surveyor's
Plat and
Field Notes

Field Notes

ALSO, upon said day of, 19, said..... Cortney A. Rovertson, Cordell
 and D. Meeks, and Joe Reardon, Viewers, presented to said County Board their several reports, as follows, to-wit:
 "Pursuant to Commissioners' Notice, we met at the beginning of said road in Shawnee
 Township, on the 8th day of July, 19 60, and taking to our assistance..... None
 and..... None, as chain carriers, and..... None as marker, proceeded
 to view the route of the road petitioned for, which was surveyed under our direction by Thomas F. Lally
 County Surveyor, the field notes and plat of which survey are hereto attached and form part of this report, and after careful
 deliberation we are of the opinion that said road is practicable, and of public utility, and recommend that it be granted, as
 located and surveyed, and that it be established and opened 50 feet wide."

Viewers' Report
of View and
Survey

WYANDOTTE COUNTY, KANSAS

Viewers' Report of Damages Claimed and Awarded

And further report that the following is a complete list of the names of all persons (Owners, Agents or Guardians) who filed claims with us for damages or compensation, (which said claims are herewith submitted), by reason of the location and establishment of said proposed road and the amount awarded to each, by us, to-wit:

NAMES	Owner, Agent or Guardian	FRACTIONAL PART	Sec.	Twp.	R'ng	Acres Appropriated	Am't Claimed	Am't Awarded by Viewers	Commissioners Revision

Petitioner's Affidavit of Service of Notice

ALSO, upon said.....day of....., 19....., there was presented to said County Board, the affidavit of.....one of the petitioners aforesaid, setting forth that due notice of the.....of said proposed road, together with date of meeting of the Viewers, as per published notice of County Clerk, had been served upon each of the persons noted below, who, as Owners, Agents, or Guardians were all the persons through whose premises said road is proposed to be located, except those who have signed Relinquishment, to-wit:

Date When Notice Was Served	NAME OF PERSON	Owner, Agent or Guardian	FRACTIONAL PART	Sec.	Twp.	Range	REMARKS

Final Order of Board of County Commissioners

WHEREUPON, on the.....day of....., 19...60., the following action thereon was had by said Board of County Commissioners, to-wit:

Upon due consideration, no legal objection having been offered against the establishment of said road, and believing the same to be of public utility, it is ORDERED: that the Viewers' Report of View and Report and Plat of Survey be adopted, and that said road be declared located and established as a public highway, in accordance therewith; full record thereof to be made in the County Road Record and Plat, as Road No....., and the Trustees of.....Shawnee.....Township be notified to cause the same to be opened for public travel.

I CERTIFY, that the foregoing is a complete record of the location and establishment of said road No....., as required by law to be made, and that the same was recorded on the.....day of....., 19...60.
James L. Conroy
County Clerk.

ROAD RECORD

Road No.
BE IT REMEMBERED, That on the 14th day of June 1960, a Road Petition signed by
John Eldson and others, was presented to the Board of County Commissioners of
 Wyandotte County, Kansas, praying for *vacation* of a certain road, described as follows, to-wit:
 Beginning at the intersection of Locust Avenue and South 37th Street, extending
 south along lots 100 and 101 on 37th Street in B.T. Brewster Farm Addition
 Section 31-11-25; termination to be the south line of lot 101.

PETITION

SAID PETITION was accompanied with Bond, as required by law, signed by
 as principal, and and as sureties, in the
 penal sum of DOLLARS, (\$.....)

BOND

WE, The undersigned, owning land along the line of the road described in the accompanying
 petition, hereby relinquish all claim of damage that we might have, either as owner or agent, by reason of land to be appropri-
 ated as right of way for said road, and waive notice to land owners, provided by law, and donate the land for right of way
 for said road through the lands, a description of which is placed opposite our several names:

Relinquishment
 of Claim
 for Damages

NAMES	Owner or Agent	DESCRIPTION	S	T	R	Total Number of Acres in Description

I, one of the petitioners on the Petition herewith
 submitted, do hereby certify that all of the resident land owners owning land along the line of the road described therein
 have signed the within relinquishment except:

Signed:
 One of the Petitioners.

WYANDOTTE COUNTY, KANSAS

WHEREUPON, said bond was approved by the Board, and it appearing to the satisfaction of the Board, that the law had been substantially complied with, it was ordered, that Courtney A. Robertson, Joseph F. Reardon and Cordell D. Meeks be appointed viewers of the proposed road, and that they meet in conjunction with the County Surveyor, at the beginning of said road in Shawnee Township, on the 22nd day of July, 1960, and proceed to view and lay out said road, according to law, giving to all parties a hearing, and make due report of their proceedings to the County Board.

Appointment of Viewers

AFTERWARDS, TO-WIT: On the _____ day of _____, 19____, County Clerk, presented to said Board his certificate, under seal, setting forth, that pursuant to law he had caused public

notice of said proposed road to be published in _____ (a weekly newspaper, published in _____ Kansas,) for two consecutive weeks and that said notice was so published in said newspaper, on the _____ day of _____, 19____, the _____ day of _____, 19____, and the _____ day of _____, 19____, and also caused similar notices to be posted to



PROOF OF PUBLIC NOTICE

public view upon the bulletin board in his office from _____ 19____, to _____, 19____, and similar notices to be publicly posted in the following places, to-wit:

from _____ 19____, _____ 19____, at _____ in _____ Township
 from _____ 19____, _____ 19____, at _____ in _____ Township
 from _____ 19____, _____ 19____, at _____ in _____ Township
 and had also caused record of same to be made in the County Commissioner's

Record, Volume " _____ " page " _____ "

ALSO, upon said _____ day of _____, 19____, Thomas F. Lally County Surveyor presented to said County Board, his report of survey of said proposed road, plat and field notes, in words and figures as follows, to-wit:


County Surveyor's Report and Field Notes

Pursuant to the order of the Board, I met with Courtney A. Robertson, Cordell D. Meeks and Joseph F. Reardon viewers, at the beginning of said road in Shawnee Township, on the 22nd day of July, 1960, and under the direction of said viewers, proceeded to survey said road as petitioned for, conspicuously marking the same throughout, and noting the courses and distances, and I do hereby certify that the following is a correct return of the survey of said road, and plat of the same, to-wit:

Beginning at the intersection of Locust Avenue and South 37th Street, extending south along lots 100 and 101 on 37th Street in B.T. Brewster Farm Addition, Section 31-11-25; terminated to be the south line of lot 101.

ROAD RECORD

RECORDED IN PLAT BOOK 484545



County
Surveyor's
Plat and
Field Notes

Field Notes

ALSO, upon said day of, 19....., said Courtney A. Robertson
and Cordell Meeks, Joe Reardon, Viewers, presented to said County Board their several reports, as follows, to-wit:

"Pursuant to Commissioners' Notice, we met at the beginning of said road in Shawnee
Township, on the 22nd day of July 19⁶⁰, and taking to our assistance None
and None as chain carriers, and None as marker, proceeded
to view the route of the road petitioned for, which was surveyed under our direction by Thomas F. Lally
County Surveyor, the field notes and plat of which survey are hereto attached and form part of this report, and after careful
deliberation we are of the opinion that said road is practicable, and of public utility, and recommend that it be granted, as
located and surveyed, and that it be established and opened feet wide."

Viewers' Report
of View and
Survey

WYANDOTTE COUNTY, KANSAS

Viewers' Report of Damages Claimed and Awarded

And further report that the following is a complete list of the names of all persons (Owners, Agents or Guardians) who filed claims with us for damages or compensation, (which said claims are herewith submitted), by reason of the location and establishment of said proposed road and the amount awarded to each, by us, to-wit:

NAMES	Owner, Agent or Guardian	FRACTIONAL PART	Sec.	Twp.	R'nge	Acres Appropriated	Am't Claimed	Am't Awarded by Viewers	Commissioners Revision

Petitioner's Affidavit of Service of Notice

ALSO, upon said.....day of....., 19....., there was presented to said County Board, the affidavit of.....one of the petitioners aforesaid, setting forth that due notice of the.....of said proposed road, together with date of meeting of the Viewers, as per published notice of County Clerk, had been served upon each of the persons noted below, who, as Owners, Agents, or Guardians were all the persons through whose premises said road is proposed to be located, except those who have signed Relinquishment, to-wit:

Date When Notice Was Served	NAME OF PERSON	Owner, Agent or Guardian	FRACTIONAL PART	Sec.	Twp.	Range	REMARKS

Final Order of Board of County Commissioners

WHEREUPON, on the.....day of....., 19.....60the following action thereon was had by said Board of County Commissioners, to-wit:

Upon due consideration, no legal objection having been offered against the establishment of said road, and believing the same to be of public utility, it is ORDERED: that the Viewers' Report of View and Report and Plat of Survey be adopted, and that said road be declared located and established as a public highway, in accordance therewith; full record thereof to be made in the County Road Record and Plat, as Road No....., and the Trustees of.....Shawnee.....Township be notified to cause the same to be opened for publictravel.

I CERTIFY, that the foregoing is a complete record of the location and establishment of said road No....., as required by law to be made, and that the same was recorded on the.....day of....., 19.....

James L. Conroy
County Clerk.

WYANDOTTE COUNTY, KANSAS

WHEREUPON, said bond was approved by the Board, and it appearing to the satisfaction of the Board, that the law had been substantially complied with, it was ordered, that Courtney A. Robertson, Cordell D. Meeks and Joseph F. Reardon be appointed viewers of the proposed road, and that they meet in conjunction with the County Surveyor, at the beginning of said road in Quindaro Township, on the 5th day of August, 1960, and proceed to view and lay out said road, according to law, giving to all parties a hearing, and make due report of their proceedings to the County Board.

Appointment of Viewers

AFTERWARDS, TO-WIT: On the _____ day of _____, 19____, County Clerk, presented to said Board his certificate, under seal, setting forth, that pursuant to law he had caused public



notice of said proposed road to be published in _____ (a weekly newspaper, published in _____ Kansas,) for two consecutive weeks and that said notice was so published in said newspaper, on the _____ day of _____, 19____, the _____ day of _____, 19____, and the _____ day of _____, 19____, and also caused similar notices to be posted to public view upon the bulletin board in his office from _____ 19____, to _____, 19____, and similar notices to be publicly posted in the following places, to-wit:
 from _____ 19____, _____ 19____, at _____ in _____ Township
 from _____ 19____, _____ 19____, at _____ in _____ Township
 from _____ 19____, _____ 19____, at _____ in _____ Township
 and had also caused record of same to be made in the County Commissioner's

PROOF OF PUBLIC NOTICE

Record, Volume "_____" page "_____"

ALSO, upon said _____ day of _____, 19____, Thomas F. Lally County Surveyor presented to said County Board, his report of survey of said proposed road, plat and field notes, in words and figures as follows, to-wit:


County Surveyor's Report and Field Notes

Pursuant to the order of the Board, I met with Courtney A. Robertson, Cordell D. Meeks and Joseph F. Reardon viewers, at the beginning of said road in Quindaro Township, on the 5th day of August, 1960, and under the direction of said viewers, proceeded to survey said road as petitioned for, conspicuously marking the same throughout, and noting the courses and distances, and I do hereby certify that the following is a correct return of the survey of said road, and plat of the same, to-wit:

Beginning at a point 219.5 South of the Northwest corner of the Southwest 1/4 of the Northwest 1/4 of Section 36-10-24, thence East 1320 to the East line of the West 1/2 of the Northwest 1/4 of said Section 36-10-24.

ROAD RECORD

FORM NO. 10 - ST. JOHNS, MISSOURI



County
Surveyor's
Plat and
Field Notes

Field Notes

ALSO, upon said day of, 19....., said

and, Viewers, presented to said County Board their several reports, as follows, to-wit:

"Pursuant to Commissioners' Notice, we met at the of in

Township, on the day of, 19....., and taking to our assistance

and, as chain carriers, and as marker, proceeded

to view the route of the road petitioned for, which was surveyed under our direction by

County Surveyor, the field notes and plat of which survey are hereto attached and form part of this report, and after careful

deliberation we are of the opinion that said road is practicable, and of public utility, and recommend that it be granted, as

located and surveyed, and that it be established and opened feet wide."

Viewers' Report
of View and
Survey

WYANDOTTE COUNTY, KANSAS

Viewers' Report of Damages Claimed and Awarded

And further report that the following is a complete list of the names of all persons (Owners, Agents or Guardians) who filed claims with us for damages or compensation, (which said claims are herewith submitted), by reason of the location and establishment of said proposed road and the amount awarded to each, by us, to-wit:

NAMES	Owner, Agent or Guardian	FRACTIONAL PART	Sec.	Twp.	R'nge	Acres Appropriated	Am't Claimed	Am't Awarded by Viewers	Commissioners Revision

Petitioner's Affidavit of Service of Notice

ALSO, upon said.....day of....., 19....., there was presented to said County Board, the affidavit of.....one of the petitioners aforesaid, setting forth that due notice of the.....of said proposed road, together with date of meeting of the Viewers, as per published notice of County Clerk, had been served upon each of the persons noted below, who, as Owners, Agents, or Guardians were all the persons through whose premises said road is proposed to be located, except those who have signed Relinquishment, to-wit:

Date When Notice Was Served	NAME OF PERSON	Owner, Agent or Guardian	FRACTIONAL PART	Sec.	Twp.	Range	REMARKS

Final Order of Board of County Commissioners

WHEREUPON, on the.....day of....., 19...60., the following action thereon was had by said Board of County Commissioners, to-wit:

Upon due consideration, no legal objection having been offered against the establishment of said road, and believing the same to be of public utility, it is ORDERED: that the Viewers' Report of View and Report and Plat of Survey be adopted, and that said road be declared located and established as a public highway, in accordance therewith; full record thereof to be made in the County Road Record and Plat, as Road No....., and the Trustees of.....Quindaro.....Township be notified to cause the same to be opened for public travel.

I CERTIFY, that the foregoing is a complete record of the location and establishment of said road No....., as required by law to be made, and that the same was recorded on the.....day of....., 19...60

James L. Conroy
County Clerk.

ROAD RECORD

LOCKWOOD CO. INC. ATCHISON KANSAS

Road No.
BE IT REMEMBERED, That on the 7th day of July, 19 60, a Road Petition signed by Jerome Grossman and others, was presented to the Board of County Commissioners of Wyandotte County, Kansas, praying for location of a certain road, described as follows, to-wit:

PETITION

Beginning at South Quivirian Acres as platted to include 62nd Street, Haskell Avenue, Cleveland Avenue, Nogard (formerly Quivirian) Avenue and 61st Street Terrace, bounded as follows: N-0 degrees 21'32"W (996.23') s-89 degrees 35'44"W (932.00')
 N-0 degrees 21'34"W (996.51') s-89 degrees 36'44"W (932.00')

SAID PETITION was accompanied with Bond, as required by law, signed by as principal, and and as sureties, in the penal sum of DOLLARS, (\$.....)

BOND

WE, The undersigned, owning land along the line of the road described in the accompanying petition, hereby relinquish all claim of damage that we might have, either as owner or agent, by reason of land to be appropriated as right of way for said road, and waive notice to land owners, provided by law, and donate the land for right of way for said road through the lands, a description of which is placed opposite our several names:

Relinquishment of Claim for Damages

NAMES	Owner or Agent	DESCRIPTION	S	T	R	Total Number of Acres in Description

I, one of the petitioners on the Petition herewith submitted, do hereby certify that all of the resident land owners owning land along the line of the road described therein have signed the within relinquishment except:

Signed:
 One of the Petitioners.

WYANDOTTE COUNTY, KANSAS

Appointment
of
Viewers

WHEREUPON, said bond was approved by the Board, and it appearing to the satisfaction of the Board, that the law had been substantially complied with, it was ordered, that Courtney A. Robertson, Cordell D. Meeks and Joseph F. Reardon be appointed viewers of the proposed road, and that they meet in conjunction with the County Surveyor, at the beginning of said road in Quindaro Township, on the 12th day of August, 19 60, and proceed to view and lay out said road, according to law, giving to all parties a hearing, and make due report of their proceedings to the County Board.

AFTERWARDS, TO-WIT: On the day of 19 County Clerk, presented to said Board his certificate, under seal, setting forth, that pursuant to law he had caused public



notice of said proposed road to be published in (a weekly newspaper, published in Kansas,) for two consecutive weeks and that said notice was so published in said newspaper, on the day of 19, the day of 19, and the day of 19, and also caused similar notices to be posted to public view upon the bulletin board in his office from 19, to 19, and similar notices to be publicly posted in the following places, to-wit:
 from 19, 19, at in Township
 from 19, 19, at in Township
 from 19, 19, at in Township
 and had also caused record of same to be made in the County Commissioner's

PROOF OF
PUBLIC
NOTICE

Record, Volume " " page " "

ALSO, upon said day of 19 60, Thomas F. Lally County Surveyor presented to said County Board, his report of survey of said proposed road, plat and field notes, in words and figures as follows, to-wit:


County
Surveyor's
Report and
Field Notes

Pursuant to the order of the Board, I met with Courtney A. Robertson, Cordell D. Meeks and Joseph F. Reardon viewers, at the beginning of said road in Quindaro Township, on the 12th day of August, 19 60., and under the direction of said viewers, proceeded to survey said road as petitioned for, conspicuously marking the same throughout, and noting the courses and distances, and I do hereby certify that the following is a correct return of the survey of said road, and plat of the same, to-wit:

All of those roads in South Quivirian Acres, a Subdivision of land in Wyandotte County, Kansas, to-wit: Beginning at a point on the East line of the Northwest 1/4 of the Southwest 1/4 of Section 34-10-24, said point being 330' South of the North line of said Northwest 1/4, thence South 0'21'32" East 996.51', thence South 89'36'44" West 932.00' thence North 0'21'32" West 996.23', thence North 89'35'44" East 932.00 to the point of beginning.

ROAD RECORD

STANDARD CO. INC. ATCHISON KANSAS



County
Surveyor's
Plat and
Field Notes

Field Notes

ALSO, upon said day of, 19 60, said Courtney Robertson, Cordell
and Meeks, and Joe Reardon Viewers, presented to said County Board their several reports, as follows, to-wit:
 "Pursuant to Commissioners' Notice, we met at the beginning of said road in Quindaro
 Township, on the 12th day of August, 19 60, and taking to our assistance None
 and None, as chain carriers, and None as marker, proceeded
 to view the route of the road petitioned for, which was surveyed under our direction by Thomas F. Lally
 County Surveyor, the field notes and plat of which survey are hereto attached and form part of this report, and after careful
 deliberation we are of the opinion that said road is practicable, and of public utility, and recommend that it be granted, as
 located and surveyed, and that it be established and opened feet wide."

Viewers' Report
of View and
Survey

WYANDOTTE COUNTY, KANSAS

Viewers' Report of Damages Claimed and Awarded

And further report that the following is a complete list of the names of all persons (Owners, Agents or Guardians) who filed claims with us for damages or compensation, (which said claims are herewith submitted), by reason of the location and establishment of said proposed road and the amount awarded to each, by us, to-wit:

NAMES	Owner, Agent or Guardian	FRACTIONAL PART	Sec.	Twp.	R'nge	Acres Appropriated	Am't Claimed	Am't Awarded by Viewers	Commissioners Revision

Petitioner's Affidavit of Service of Notice

ALSO, upon said.....day of....., 19....., there was presented to said County Board, the affidavit of.....one of the petitioners aforesaid, setting forth that due notice of the.....of said proposed road, together with date of meeting of the Viewers, as per published notice of County Clerk, had been served upon each of the persons noted below, who, as Owners, Agents, or Guardians were all the persons through whose premises said road is proposed to be located, except those who have signed Relinquishment, to-wit:

Date When Notice Was Served	NAME OF PERSON	Owner, Agent or Guardian	FRACTIONAL PART	Sec.	Twp.	Range	REMARKS

Final Order of Board of County Commissioners

WHEREUPON, on the.....day of....., 19.60., the following action thereon was had by said Board of County Commissioners, to-wit:

Upon due consideration, no legal objection having been offered against the establishment of said road, and believing the same to be of public utility, it is ORDERED: that the Viewers' Report of View and Report and Plat of Survey be adopted, and that said road be declared located and established as a public highway, in accordance therewith; full record thereof to be made in the County Road Record and Plat, as Road No....., and the Trustees of.....Quindaro.....Township be notified to cause the same to be opened for public travel.

I CERTIFY, that the foregoing is a complete record of the location and establishment of said road No....., as required by law to be made, and that the same was recorded on the.....day of....., 19.....


James L. Conroy
County Clerk.

WYANDOTTE COUNTY, KANSAS

Appointment
of
Viewers

WHEREUPON, said bond was approved by the Board, and it appearing to the satisfaction of the Board, that the law had been substantially complied with, it was ordered, that Cordell D. Meeks, Joseph F. Reardon and Courtney A. Robertson be appointed viewers of the proposed road, and that they meet in conjunction with the County Surveyor, at the _____ of _____ in Wyandotte Township, on the 19 day of August, 19 60, and proceed to view and lay out said road, according to law, giving to all parties a hearing, and make due report of their proceedings to the County Board.

AFTERWARDS, TO-WIT: On the _____ day of _____, 19 _____, County Clerk, presented to said Board his certificate, under seal, setting forth, that pursuant to law he had caused public



notice of said proposed road to be published in _____ (a weekly newspaper, published in _____ Kansas,) for two consecutive weeks and that said notice was so published in said newspaper, on the _____ day of _____, 19 _____, the _____ day of _____, 19 _____, and the _____ day of _____, 19 _____, and also caused similar notices to be posted to public view upon the bulletin board in his office from _____ 19 _____, to _____ 19 _____, and similar notices to be publicly posted in the following places, to-wit:
from _____ 19 _____, _____ 19 _____, at _____ in _____ Township
from _____ 19 _____, _____ 19 _____, at _____ in _____ Township
from _____ 19 _____, _____ 19 _____, at _____ in _____ Township
and had also caused record of same to be made in the County Commissioner's

PROOF OF
PUBLIC
NOTICE

Record, Volume " _____ " page " _____ "

ALSO, upon said _____ day of _____, 19 _____, _____ County Surveyor presented to said County Board, his report of survey of said proposed road, plat and field notes, in words and figures as follows, to-wit:


County
Surveyor's
Report and
Field Notes

Pursuant to the order of the Board, I met with Courtney A. Robertson, Joseph F. Reardon and Cordell D. Meeks viewers, at the site of survey _____ of _____ in Wyandotte Township, on the 19th day of August, 19 60, and under the direction of said viewers, proceeded to survey said road as petitioned for, conspicuously marking the same throughout, and noting the courses and distances, and I do hereby certify that the following is a correct return of the survey of said road, and plat of the same, to-wit:

Begining at the intersection of Okland and Wilson streets; to include all of Wilson Street bordering Lot 5 Block 2- Springvale subdivision; terminating at the south end of Lot 5 Block 2 - a distane of approximately 153.05, - as shown on the original plat of Springvale subdivision.

ROAD RECORD

UNIFORM COUNTY SURVEYOR'S PLAT AND FIELD NOTES



County
Surveyor's
Plat and
Field Notes

Field Notes

ALSO, upon said day of, 19....., said Courtney Robertson.....
 and Cordell Meeks, Joe Reardon. Viewers, presented to said County Board their several reports, as follows, to-wit:
 "Pursuant to Commissioners' Notice, we met at the beginning of said road in Wyandotte
 Township, on the 19th day of August, 1960, and taking to our assistance None
 and None, as chain carriers, and None as marker, proceeded
 to view the route of the road petitioned for, which was surveyed under our direction by Thomas P. Lally.....
 County Surveyor, the field notes and plat of which survey are hereto attached and form part of this report, and after careful
 deliberation we are of the opinion that said road is practicable, and of public utility, and recommend that it be granted, as
 located and surveyed, and that it be established and opened feet wide."

Viewers' Report
of View and
Survey

WYANDOTTE COUNTY, KANSAS

Viewers' Report of Damages Claimed and Awarded

And further report that the following is a complete list of the names of all persons (Owners, Agents or Guardians) who filed claims with us for damages or compensation, (which said claims are herewith submitted), by reason of the location and establishment of said proposed road and the amount awarded to each, by us, to-wit:

NAMES	Owner, Agent or Guardian	FRACTIONAL PART	Sec.	Twp.	R'ng	Acres Appropriated	Am't Claimed	Am't Awarded by Viewers	Commissioners Revision

Petitioner's Affidavit of Service of Notice

ALSO, upon said.....day of....., 19....., there was presented to said County Board, the affidavit of.....one of the petitioners aforesaid, setting forth that due notice of the.....of said proposed road, together with date of meeting of the Viewers, as per published notice of County Clerk, had been served upon each of the persons noted below, who, as Owners, Agents, or Guardians were all the persons through whose premises said road is proposed to be located, except those who have signed Relinquishment, to-wit:

Date When Notice Was Served	NAME OF PERSON	Owner, Agent or Guardian	FRACTIONAL PART	Sec.	Twp.	Range	REMARKS

Final Order of Board of County Commissioners

WHEREUPON, on the 14th.....day of July....., 1960....., the following action thereon was had by said Board of County Commissioners, to-wit:

Upon due consideration, no legal objection having been offered against the establishment of said road, and believing the same to be of public utility, it is ORDERED: that the Viewers' Report of View and Report and Plat of Survey be adopted, and that said road be declared located and established as a public highway, in accordance therewith; full record thereof to be made in the County Road Record and Plat, as Road No....., and the Trustees of.....Wyandotte.....Township be notified to cause the same to be opened for public travel.

I CERTIFY, that the foregoing is a complete record of the location and establishment of said road No....., as required by law to be made, and that the same was recorded on the.....day of....., 19.....60.

.....James L. Conroy.....
County Clerk.

WYANDOTTE COUNTY, KANSAS

WHEREUPON, said bond was approved by the Board, and it appearing to the satisfaction of the Board, that the law had been substantially complied with, it was ordered, that.....and

Appointment
of
Viewers

.....be appointed viewers of the proposed road, and that they meet in conjunction with the County Surveyor, at the.....of.....in..... Township, on the.....day of....., 19....., and proceed to view and lay out said road, according to law, giving to all parties a hearing, and make due report of their proceedings to the County Board.

AFTERWARDS, TO-WIT: On the.....day of....., 19....., County Clerk, presented to said Board his certificate, under seal, setting forth, that pursuant to law he had caused public



notice of said proposed road to be published in..... (a weekly newspaper, published in..... Kansas,) for two consecutive weeks and that said notice was so published in said newspaper, on the 7th day of March, 1872, the 21 day of March, 1872, and the..... day of....., 19....., and also caused similar notices to be posted to public view upon the bulletin board in his office from..... 19....., to....., 19....., and similar notices to be publicly posted in the following places, to-wit:
from..... 19....., 19....., at..... in..... Township
from..... 19....., 19....., at..... in..... Township
from..... 19....., 19....., at..... in..... Township
and had also caused record of same to be made in the County Commissioner's

PROOF OF
PUBLIC
NOTICE


Record, Volume "....." page "....."

ALSO, upon said..... day of....., 19....., County Surveyor presented to said County Board, his report of survey of said proposed road, plat and field notes, in words and figures as follows, to-wit:

County
Surveyor's
Report and
Field Notes

Pursuant to the order of the Board, I met with.....and..... viewers, at the.....of.....in..... Township, on the.....day of....., 19....., and under the direction of said viewers, proceeded to survey said road as petitioned for, conspicuously marking the same throughout, and noting the courses and distances, and I do hereby certify that the following is a correct return of the survey of said road, and plat of the same, to-wit:

ROAD RECORD



County
Surveyor's
Plat and
Field Notes

Field Notes

ALSO, upon said day of, 19....., said

and, Viewers, presented to said County Board their several reports, as follows, to-wit:

"Pursuant to Commissioners' Notice, we met at the of in

Township, on the day of, 19....., and taking to our assistance

and, as chain carriers, and as marker, proceeded

to view the route of the road petitioned for, which was surveyed under our direction by

County Surveyor, the field notes and plat of which survey are hereto attached and form part of this report, and after careful

deliberation we are of the opinion that said road is practicable, and of public utility, and recommend that it be granted, as

located and surveyed, and that it be established and opened feet wide."

Viewers' Report
of View and
Survey

WYANDOTTE COUNTY, KANSAS

Viewers' Report of Damages Claimed and Awarded

And further report that the following is a complete list of the names of all persons (Owners, Agents or Guardians) who filed claims with us for damages or compensation, (which said claims are herewith submitted), by reason of the location and establishment of said proposed road and the amount awarded to each, by us, to-wit:

NAMES	Owner, Agent or Guardian	FRACTIONAL PART	Sec.	Twp.	R'nge	Acres Appropriated	Am't Claimed	Am't Awarded by Viewers	Commissioners Revision

Petitioner's Affidavit of Service of Notice

ALSO, upon said.....day of....., 19....., there was presented to said County Board, the affidavit of.....one of the petitioners aforesaid, setting forth that due notice of the.....of said proposed road, together with date of meeting of the Viewers, as per published notice of County Clerk, had been served upon each of the persons noted below, who, as Owners, Agents, or Guardians were all the persons through whose premises said road is proposed to be located, except those who have signed Relinquishment, to-wit:

Date When Notice Was Served	NAME OF PERSON	Owner, Agent or Guardian	FRACTIONAL PART	Sec.	Twp.	Range	REMARKS

Final Order of Board of County Commissioners

WHEREUPON, on the.....day of....., 19....., the following action thereon was had by said Board of County Commissioners, to-wit:

Upon due consideration, no legal objection having been offered against the establishment of said road, and believing the same to be of public utility, it is ORDERED: that the Viewers' Report of View and Report and Plat of Survey be adopted, and that said road be declared located and established as a public highway, in accordance therewith; full record thereof to be made in the County Road Record and Plat, as Road No....., and the Trustees of..... Township be notified to cause the same to be opened for public travel.

I CERTIFY, that the foregoing is a complete record of the location and establishment of said road No....., as required by law to be made, and that the same was recorded on the.....day of....., 19.....

.....
County Clerk.

ROAD RECORD

Road No.
BE IT REMEMBERED, That on the 8th day of August, 1960, a Road Petition signed by Goldie M. Ragan and others, was presented to the Board of County Commissioners of Wyandotte County, Kansas, praying for location of a certain road, described as follows, to-wit:

PETITION

Beginning at a point 635 feet north of the intersection of the north line of the Turnpike right-of-way and the center line of 61st, thence west 36 feet, thence south 190 feet to a point 36 feet west of the center line of 61st Street, thence southerly 195 feet to a point 85 feet west of the center line of 61st Street, thence southerly 230 feet to the end, said point being 87 feet west of the center of 61st Street, total length 615 feet. Road was built by the Turnpike Authority when overpass on 61st Street was built. Average width of roadway is 16 feet.

SAID PETITION was accompanied with Bond, as required by law, signed by as principal, and and as sureties, in the penal sum of DOLLARS, (\$.....)

BOND

WE, The undersigned, owning land along the line of the road described in the accompanying petition, hereby relinquish all claim of damage that we might have, either as owner or agent, by reason of land to be appropriated as right of way for said road, and waive notice to land owners, provided by law, and donate the land for right of way for said road through the lands, a description of which is placed opposite our several names:

Relinquishment of Claim for Damages

NAMES	Owner or Agent	DESCRIPTION	S	T	R	Total Number of Acres in Description

I, one of the petitioners on the Petition herewith submitted, do hereby certify that all of the resident land owners owning land along the line of the road described therein have signed the within relinquishment except:

Signed:
 One of the Petitioners.

WYANDOTTE COUNTY, KANSAS

Appointment
of
Viewers

WHEREUPON, said bond was approved by the Board, and it appearing to the satisfaction of the Board, that the law had been substantially complied with, it was ordered, that Courtney Robertson, Cordell D. Meeks and Joseph F. Reardon be appointed viewers of the proposed road, and that they meet in conjunction with the County Surveyor, at the beginning of said road in Wyandotte Township, on the 2nd day of September, 19 60, and proceed to view and lay out said road, according to law, giving to all parties a hearing, and make due report of their proceedings to the County Board.

AFTERWARDS, TO-WIT: On the _____ day of _____, 19_____, County Clerk, presented to said Board his certificate, under seal, setting forth, that pursuant to law he had caused public



notice of said proposed road to be published in _____ (a weekly newspaper, published in _____ Kansas,) for two consecutive weeks and that said notice was so published in said newspaper, on the _____ day of _____, 19_____, the _____ day of _____, 19_____, and the _____ day of _____, 19_____, and also caused similar notices to be posted to public view upon the bulletin board in his office from _____, 19_____, to _____, 19_____, and similar notices to be publicly posted in the following places, to-wit:
 from _____, 19_____, _____, 19_____, at _____ in _____ Township
 from _____, 19_____, _____, 19_____, at _____ in _____ Township
 from _____, 19_____, _____, 19_____, at _____ in _____ Township
 and had also caused record of same to be made in the County Commissioner's

PROOF OF
PUBLIC
NOTICE

Record, Volume "_____" page "_____"

ALSO, upon said _____ day of _____, 19 60, Thomas F. Lally County Surveyor presented to said County Board, his report of survey of said proposed road, plat and field notes, in words and figures as follows, to-wit:


County
Surveyor's
Report and
Field Notes

Pursuant to the order of the Board, I met with Courtney Robertson, Cordell D. Meeks and Joseph F. Reardon viewers, at the beginning of said road in Wyandotte Township, on the 2nd day of September, 19 60, and under the direction of said viewers, proceeded to survey said road as petitioned for, conspicuously marking the same throughout, and noting the courses and distances, and I do hereby certify that the following is a correct return of the survey of said road, and plat of the same, to-wit:

Beginning at a point 635 feet North of the intersection of the north line of the Turnpike right-of-way and the center line of 61st Street, thence west 36 feet, thence south 190 feet to a point 36 feet west of the center line of 61st Street, thence southerly 195 feet to a point 85 feet west of the center line of 61st Street, thence southerly 230 feet to the end. Said point being 87 feet west of the center of 61st Street, total length 615 feet. Road was built by the Turnpike Authority when overpass on 61st Street was built. Average width of roadway is 16 feet.

ROAD RECORD

LOCKWOOD CO. INC. ATCHAFALAYA



County
Surveyor's
Plat and
Field Notes

Field Notes

ALSO, upon said day of, 19 60, said Courtney Robertson, Cordell and Meeks, Joe Reardon, Viewers, presented to said County Board their several reports, as follows, to-wit:

"Pursuant to Commissioners' Notice, we met at the beginning of said road in Wyandotte Township, on the 2nd day of September, 19 60, and taking to our assistance None and None, as chain carriers, and None as marker, proceeded to view the route of the road petitioned for, which was surveyed under our direction by Thomas F. Lally County Surveyor, the field notes and plat of which survey are hereto attached and form part of this report, and after careful deliberation we are of the opinion that said road is practicable, and of public utility, and recommend that it be granted, as located and surveyed, and that it be established and opened feet wide."

Viewers' Report
of View and
Survey

WYANDOTTE COUNTY, KANSAS

Viewers' Report of Damages Claimed and Awarded

And further report that the following is a complete list of the names of all persons (Owners, Agents or Guardians) who filed claims with us for damages or compensation, (which said claims are herewith submitted), by reason of the location and establishment of said proposed road and the amount awarded to each, by us, to-wit:

NAMES	Owner, Agent or Guardian	FRACTIONAL PART	Sec.	Twp.	R'nge	Acres Appropriated	Am't Claimed	Am't Awarded by Viewers	Commissioners Revision

Petitioner's Affidavit of Service of Notice

ALSO, upon said.....day of....., 19....., there was presented to said County Board, the affidavit of.....one of the petitioners aforesaid, setting forth that due notice of the.....of said proposed road, together with date of meeting of the Viewers, as per published notice of County Clerk, had been served upon each of the persons noted below, who, as Owners, Agents, or Guardians were all the persons through whose premises said road is proposed to be located, except those who have signed Relinquishment, to-wit:

Date When Notice Was Served	NAME OF PERSON	Owner, Agent or Guardian	FRACTIONAL PART	Sec.	Twp.	Range	REMARKS

Final Order of Board of County Commissioners

WHEREUPON, on the.....day of....., 19..60., the following action thereon was had by said Board of County Commissioners, to-wit:

Upon due consideration, no legal objection having been offered against the establishment of said road, and believing the same to be of public utility, it is ORDERED: that the Viewers' Report of View and Report and Plat of Survey be adopted, and that said road be declared located and established as a public highway, in accordance therewith; full record thereof to be made in the County Road Record and Plat, as Road No....., and the Trustees of.....Wyandotte Township be notified to cause the same to be opened for public travel.

I CERTIFY, that the foregoing is a complete record of the location and establishment of said road No....., as required by law to be made, and that the same was recorded on the.....day of....., 19..60..

James L. Conroy

County Clerk.

ROAD RECORD

Road No.

BE IT REMEMBERED, That on the 18th day of August, 1960, a Road Petition signed by Richard Bierman and others, was presented to the Board of County Commissioners of Wyandotte County, Kansas, praying for location of a certain road, described as follows, to wit:

Beginning at a point approximately 671.4 feet south of the northeast corner of the northwest 1/4 of Section 31-11-25, or the centerline of 42nd Street 671.4 feet south of Gibbs Road, thence west 458.2 feet more or less, to be known as Dodson Street and to be 50 feet in width. Said 50 feet width to be 30 feet north and 20 feet south of the centerline of said proposed road.

PETITION

SAID PETITION was accompanied with Bond, as required by law, signed by as principal, and and as sureties, in the penal sum of DOLLARS, (\$.....)

BOND

WE, The undersigned, owning land along the line of the road described in the accompanying petition, hereby relinquish all claim of damage that we might have, either as owner or agent, by reason of land to be appropriated as right of way for said road, and waive notice to land owners, provided by law, and donate the land for right of way for said road through the lands, a description of which is placed opposite our several names:

Relinquishment of Claim for Damages

NAMES	Owner or Agent	DESCRIPTION	S	T	R	Total Number of Acres in Description

I, one of the petitioners on the Petition herewith submitted, do hereby certify that all of the resident land owners owning land along the line of the road described therein have signed the within relinquishment except:


Signed:
One of the Petitioners.

WYANDOTTE COUNTY, KANSAS

Appointment
of
Viewers

WHEREUPON, said bond was approved by the Board, and it appearing to the satisfaction of the Board, that the law had been substantially complied with, it was ordered, that Courtney A. Robertson, Cordell D. Meeks and Joseph F. Reardon be appointed viewers of the proposed road, and that they meet in conjunction with the County Surveyor, at the beginning of said road in Shawnee Township, on the 16th day of September, 19 60, and proceed to view and lay out said road, according to law, giving to all parties a hearing, and make due report of their proceedings to the County Board.

AFTERWARDS, TO-WIT: On the day of 19 County Clerk, presented to said Board his certificate, under seal, setting forth, that pursuant to law he had caused public



notice of said proposed road to be published in (a weekly newspaper, published in Kansas,) for two consecutive weeks and that said notice was so published in said newspaper, on the day of 19, the day of 19, and the day of 19, and also caused similar notices to be posted to public view upon the bulletin board in his office from 19, to 19, and similar notices to be publicly posted in the following places, to-wit:
from 19, 19, at in Township
from 19, 19, at in Township
from 19, 19, at in Township
and had also caused record of same to be made in the County Commissioner's

PROOF OF
PUBLIC
NOTICE

Record, Volume " " page " "

ALSO, upon said day of 19 60, Thomas F. Lally County Surveyor presented to said County Board, his report of survey of said proposed road, plat and field notes, in words and figures as follows, to-wit:


County
Surveyor's
Report and
Field Notes

Pursuant to the order of the Board, I met with Courtney A. Robertson, Cordell D. Meeks and Joseph F. Reardon viewers, at the beginning of said road in Shawnee Township, on the 16th day of September, 19 60, and under the direction of said viewers, proceeded to survey said road as petitioned for, conspicuously marking the same throughout, and noting the courses and distances, and I do hereby certify that the following is a correct return of the survey of said road, and plat of the same, to-wit:

Beginning at a point approximately 671.4 feet south of the northeast corner of the northwest 1/4 of Section 31-11-25, or the centerline of 42nd Street 671.4 feet south of Gibbs Road, thence west 458.2 feet more or less, to be known as Dodson Street and to be 50 feet in width. Said 50 feet width to be 30 feet north and 20 feet south of the centerline of said proposed road.

ROAD RECORD

LSKWOOD CO. ATCHISON KANSAS



County
Surveyor's
Plat and
Field Notes

Field Notes

ALSO, upon said day of, 19. 60, said Courtney Robertson
 and Cordell D. Meeks, J. Reardon Viewers, presented to said County Board their several reports, as follows, to-wit:
 "Pursuant to Commissioners' Notice, we met at the beginning of said road in Shawnee
 Township, on the 16th day of September, 19.60, and taking to our assistance None
 and None, as chain carriers, and None as marker, proceeded
 to view the route of the road petitioned for, which was surveyed under our direction by Thomas F. Lally
 County Surveyor, the field notes and plat of which survey are hereto attached and form part of this report, and after careful
 deliberation we are of the opinion that said road is practicable, and of public utility, and recommend that it be granted, as
 located and surveyed, and that it be established and opened feet wide."

Viewers' Report
of View and
Survey

WYANDOTTE COUNTY, KANSAS

Viewers' Report of Damages Claimed and Awarded

And further report that the following is a complete list of the names of all persons (Owners, Agents or Guardians) who filed claims with us for damages or compensation, (which said claims are herewith submitted), by reason of the location and establishment of said proposed road and the amount awarded to each, by us, to-wit:

NAMES	Owner, Agent or Guardian	FRACTIONAL PART	Sec.	Twp.	R'ng	Acres Appropriated	Am't Claimed	Am't Awarded by Viewers	Commissioners Revision

Petitioner's Affidavit of Service of Notice

ALSO, upon said.....day of....., 19....., there was presented to said County Board, the affidavit of.....one of the petitioners aforesaid, setting forth that due notice of the.....of said proposed road, together with date of meeting of the Viewers, as per published notice of County Clerk, had been served upon each of the persons noted below, who, as Owners, Agents, or Guardians were all the persons through whose premises said road is proposed to be located, except those who have signed Relinquishment, to-wit:

Date When Notice Was Served	NAME OF PERSON	Owner, Agent or Guardian	FRACTIONAL PART	Sec.	Twp.	Range	REMARKS

Final Order of Board of County Commissioners

WHEREUPON, on the.....day of....., 19.60...., the following action thereon was had by said Board of County Commissioners, to-wit:

Upon due consideration, no legal objection having been offered against the establishment of said road, and believing the same to be of public utility, it is ORDERED: that the Viewers' Report of View and Report and Plat of Survey be adopted, and that said road be declared located and established as a public highway, in accordance therewith; full record thereof to be made in the County Road Record and Plat, as Road No....., and the Trustees of.....Shawnee.....Township be notified to cause the same to be opened for publictravel.

I CERTIFY, that the foregoing is a complete record of the location and establishment of said road No....., as required by law to be made, and that the same was recorded on the.....day of....., 19..60..


James I. Conroy
County Clerk.

WYANDOTTE COUNTY, KANSAS

Appointment
of
Viewers

WHEREUPON, said bond was approved by the Board, and it appearing to the satisfaction of the Board, that the law had been substantially complied with, it was ordered, that Courtney A. Robertson, Cordell D. Meeks and Joseph F. Reardon be appointed viewers of the proposed road, and that they meet in conjunction with the County Surveyor, at the beginning of said road in Wyandotte Township, on the 16th day of September, 19 60, and proceed to view and lay out said road, according to law, giving to all parties a hearing, and make due report of their proceedings to the County Board.

AFTERWARDS, TO-WIT: On the day of 19 County Clerk, presented to said Board his certificate, under seal, setting forth, that pursuant to law he had caused public



notice of said proposed road to be published in (a weekly newspaper, published in Kansas,) for two consecutive weeks and that said notice was so published in said newspaper, on the day of 19, the day of 19, and the day of 19, and also caused similar notices to be posted to public view upon the bulletin board in his office from 19, to 19, and similar notices to be publicly posted in the following places, to-wit:

from 19, 19, at in Township
from 19, 19, at in Township
from 19, 19, at in Township
and had also caused record of same to be made in the County Commissioner's

Record, Volume " " page " "

ALSO, upon said day of 19 60, Thomas F. Lally County Surveyor presented to said County Board, his report of survey of said proposed road, plat and field notes, in words and figures as follows, to-wit:

PROOF OF
PUBLIC
NOTICE


County
Surveyor's
Report and
Field Notes

Pursuant to the order of the Board, I met with Courtney Robertson, Cordell D. Meeks and Joseph F. Reardon viewers, at the beginning of said road in Wyandotte Township, on the 16th day of September, 19 60, and under the direction of said viewers, proceeded to survey said road as petitioned for, conspicuously marking the same throughout, and noting the courses and distances, and I do hereby certify that the following is a correct return of the survey of said road, and plat of the same, to-wit:

Beginning at the northeast corner Lot 1, Block 1, in Springvale Addition, thence north 40 feet, thence west 128.67 feet, thence south 40 feet, thence east 128.67 feet to beginning street known as Wood Avenue intersecting at 49th Street.

ROAD RECORD

FORM NO. 10, KANSAS



County
Surveyor's
Plat and
Field Notes

Field Notes

ALSO, upon said day of, 19 60., said Courtney Robertson, Cordell
 and Meeks, and Joe Reardon, Viewers, presented to said County Board their several reports, as follows, to-wit:
 "Pursuant to Commissioners' Notice, we met at the beginnin of said road in Wyandotte
 Township, on the 16th day of September, 19 60., and taking to our assistance None
 and None, as chain carriers, and None as marker, proceeded
 to view the route of the road petitioned for, which was surveyed under our direction by Thomas F. Lally
 County Surveyor, the field notes and plat of which survey are hereto attached and form part of this report, and after careful
 deliberation we are of the opinion that said road is practicable, and of public utility, and recommend that it be granted, as
 located and surveyed, and that it be established and opened feet wide."

Viewers' Report
of View and
Survey

WYANDOTTE COUNTY, KANSAS

Viewers' Report of Damages Claimed and Awarded

And further report that the following is a complete list of the names of all persons (Owners, Agents or Guardians) who filed claims with us for damages or compensation, (which said claims are herewith submitted), by reason of the location and establishment of said proposed road and the amount awarded to each, by us, to-wit:

NAMES	Owner, Agent or Guardian	FRACTIONAL PART	Sec.	Twp.	R'nge	Acres Appropriated	Am't Claimed	Am't Awarded by Viewers	Commissioners Revision

Petitioner's Affidavit of Service of Notice

ALSO, upon said.....day of....., 19....., there was presented to said County Board, the affidavit of.....one of the petitioners aforesaid, setting forth that due notice of the.....of said proposed road, together with date of meeting of the Viewers, as per published notice of County Clerk, had been served upon each of the persons noted below, who, as Owners, Agents, or Guardians were all the persons through whose premises said road is proposed to be located, except those who have signed Relinquishment, to-wit:

Date When Notice Was Served	NAME OF PERSON	Owner, Agent or Guardian	FRACTIONAL PART	Sec.	Twp.	Range	REMARKS

Final Order of Board of County Commissioners

WHEREUPON, on the.....day of....., 19.....60 the following action thereon was had by said Board of County Commissioners, to-wit:

Upon due consideration, no legal objection having been offered against the establishment of said road, and believing the same to be of public utility, it is ORDERED: that the Viewers' Report of View and Report and Plat of Survey be adopted, and that said road be declared located and established as a public highway, in accordance therewith; full record thereof to be made in the County Road Record and Plat, as Road No....., and the Trustees of.....Wyandotte Township be notified to cause the same to be opened for public travel.

I CERTIFY, that the foregoing is a complete record of the location and establishment of said road No....., as required by law to be made, and that the same was recorded on the.....day of....., 19.....60


James L. Conroy
County Clerk.

WYANDOTTE COUNTY, KANSAS

Appointment
of
Viewers

WHEREUPON, said bond was approved by the Board, and it appearing to the satisfaction of the Board, that the law had been substantially complied with, it was ordered, that Courtney A. Robertson, Cordell D. Meeks and Joseph F. Reardon be appointed viewers of the proposed road, and that they meet in conjunction with the County Surveyor, at the beginning of said road in Prairie Township, on the 16th day of September, 1960, and proceed to view and lay out said road, according to law, giving to all parties a hearing, and make due report of their proceedings to the County Board.

AFTERWARDS, TO-WIT: On the _____ day of _____, 19____, County Clerk, presented to said Board his certificate, under seal, setting forth, that pursuant to law he had caused public



notice of said proposed road to be published in _____ (a weekly newspaper, published in _____ Kansas,) for two consecutive weeks and that said notice was so published in said newspaper, on the _____ day of _____, 19____, the _____ day of _____, 19____, and the _____ day of _____, 19____, and also caused similar notices to be posted to public view upon the bulletin board in his office from _____ 19____, to _____, 19____, and similar notices to be publicly posted in the following places, to-wit:

from _____ 19____, _____ 19____, at _____ in _____ Township
from _____ 19____, _____ 19____, at _____ in _____ Township
from _____ 19____, _____ 19____, at _____ in _____ Township
and had also caused record of same to be made in the County Commissioner's

Record, Volume "_____" page "_____"

ALSO, upon said _____ day of _____, 19 60, Thomas F. Lally County Surveyor presented to said County Board, his report of survey of said proposed road, plat and field notes, in words and figures as follows, to-wit:

PROOF OF
PUBLIC
NOTICE


County
Surveyor's
Report and
Field Notes

Pursuant to the order of the Board, I met with Courtney Robertson, Cordell D. Meeks and Joseph F. Reardon viewers, at the beginning of said road in Prairie Township, on the 16th day of September, 1960, and under the direction of said viewers, proceeded to survey said road as petitioned for, conspicuously marking the same throughout, and noting the courses and distances, and I do hereby certify that the following is a correct return of the survey of said road, and plat of the same, to-wit:

Beginning at 122nd Street Terrace between Leavenworth Road (3rd Street) and Delavan Street (4th Street) in Piper, Kansas, Section 28-10-23

ROAD RECORD

OFFICE OF THE COUNTY SURVEYOR, KANSAS



County
Surveyor's
Plat and
Field Notes

Field Notes

ALSO, upon said day of, 19 60, said Courtney Robertson
 and Cordell Meeks, J. Reardon, Viewers, presented to said County Board their several reports, as follows, to-wit:
 "Pursuant to Commissioners' Notice, we met at the beginning of said road in Prairie
 Township, on the 16th day of September, 19 60, and taking to our assistance None
 and None, as chain carriers, and None as marker, proceeded
 to view the route of the road petitioned for, which was surveyed under our direction by Thomas F. Lally
 County Surveyor, the field notes and plat of which survey are hereto attached and form part of this report, and after careful
 deliberation we are of the opinion that said road is practicable, and of public utility, and recommend that it be granted, as
 located and surveyed, and that it be established and opened feet wide."

Viewers' Report
of View and
Survey

WYANDOTTE COUNTY, KANSAS

Viewers' Report of Damages Claimed and Awarded

And further report that the following is a complete list of the names of all persons (Owners, Agents or Guardians) who filed claims with us for damages or compensation, (which said claims are herewith submitted), by reason of the location and establishment of said proposed road and the amount awarded to each, by us, to-wit:

NAMES	Owner, Agent or Guardian	FRACTIONAL PART	Sec.	Twp.	R'nge	Acres Appropriated	Am't Claimed	Am't Awarded by Viewers	Commissioners Revision

Petitioner's Affidavit of Service of Notice

ALSO, upon said.....day of....., 19....., there was presented to said County Board, the affidavit of.....one of the petitioners aforesaid, setting forth that due notice of the.....of said proposed road, together with date of meeting of the Viewers, as per published notice of County Clerk, had been served upon each of the persons noted below, who, as Owners, Agents, or Guardians were all the persons through whose premises said road is proposed to be located, except those who have signed Relinquishment, to-wit:

Date When Notice Was Served	NAME OF PERSON	Owner, Agent or Guardian	FRACTIONAL PART	Sec.	Twp.	Range	REMARKS

Final Order of Board of County Commissioners

WHEREUPON, on the.....day of....., 19..60., the following action thereon was had by said Board of County Commissioners, to-wit:

Upon due consideration, no legal objection having been offered against the establishment of said road, and believing the same to be of public utility, it is ORDERED: that the Viewers' Report of View and Report and Plat of Survey be adopted, and that said road be declared located and established as a public highway, in accordance therewith; full record thereof to be made in the County Road Record and Plat, as Road No....., and the Trustees of.....Prairie.....Township be notified to cause the same to be opened for public travel.

I CERTIFY, that the foregoing is a complete record of the location and establishment of said road No....., as required by law to be made, and that the same was recorded on the.....day of....., 19..60.

James L. Conroy
County Clerk.

ROAD RECORD

Road No.
BE IT REMEMBERED, That on the 18th day of August, 1960, a Road Petition signed by William F. Geiger and others, was presented to the Board of County Commissioners of Wyandotte County, Kansas, praying for location of a certain road, described as follows, to wit:

PETITION

Beginning at a point 753.53 feet west and 25 feet north of the northeast corner of the southeast 1/4 of the southwest 1/4, Section 24-Township 11, Range 24, thence south 50 feet, thence west 571.84 feet, thence north 50 feet, thence east 571.84 feet to point of beginning.

SAID PETITION was accompanied with Bond, as required by law, signed by as principal, and and as sureties, in the penal sum of DOLLARS, (\$.....)

BOND

WE, The undersigned, owning land along the line of the road described in the accompanying petition, hereby relinquish all claim of damage that we might have, either as owner or agent, by reason of land to be appropriated as right of way for said road, and waive notice to land owners, provided by law, and donate the land for right of way for said road through the lands, a description of which is placed opposite our several names:

Relinquishment
of Claim
for Damages

NAMES	Owner or Agent	DESCRIPTION	S	T	R	Total Number of Acres in Description

I, one of the petitioners on the Petition herewith submitted, do hereby certify that all of the resident land owners owning land along the line of the road described therein have signed the within relinquishment except:


Signed:
 One of the Petitioners.

WYANDOTTE COUNTY, KANSAS

WHEREUPON, said bond was approved by the Board, and it appearing to the satisfaction of the Board, that the law had been substantially complied with, it was ordered, that Courtney Robertson, Cordell Meeks and Joseph Reardon be appointed viewers of the proposed road, and that they meet in conjunction with the County Surveyor, at the beginning of said road in Shawnee Township, on the 16th day of September, 1960, and proceed to view and lay out said road, according to law, giving to all parties a hearing, and make due report of their proceedings to the County Board.

Appointment of Viewers

AFTERWARDS, TO-WIT: On the _____ day of _____, 19____, County Clerk, presented to said Board his certificate, under seal, setting forth, that pursuant to law he had caused public



notice of said proposed road to be published in _____ (a weekly newspaper, published in _____ Kansas,) for two consecutive weeks and that said notice was so published in said newspaper, on the _____ day of _____, 19____, the _____ day of _____, 19____, and the _____ day of _____, 19____, and also caused similar notices to be posted to public view upon the bulletin board in his office from _____ 19____, to _____ 19____, and similar notices to be publicly posted in the following places, to-wit:
 from _____ 19____, _____ 19____, at _____ in _____ Township
 from _____ 19____, _____ 19____, at _____ in _____ Township
 from _____ 19____, _____ 19____, at _____ in _____ Township
 and had also caused record of same to be made in the County Commissioner's

PROOF OF PUBLIC NOTICE

Record, Volume " _____ " page " _____ "

ALSO, upon said _____ day of _____, 19 60, Thomas F. Lally County Surveyor presented to said County Board, his report of survey of said proposed road, plat and field notes, in words and figures as follows, to-wit:


County Surveyor's Report and Field Notes

Pursuant to the order of the Board, I met with Courtney Robertson, Cordell Meeks and Joseph Reardon viewers, at the beginning of said road in Shawnee Township, on the 16th day of September, 1960, and under the direction of said viewers, proceeded to survey said road as petitioned for, conspicuously marking the same throughout, and noting the courses and distances, and I do hereby certify that the following is a correct return of the survey of said road, and plat of the same, to-wit:

Beginning at a point 753.53 feet west and 25 feet north of the northeast corner of the southeast 1/4 of the southwest 1/4, Section 24, Township 11, Range 24, thence south 50 feet, thence west 571.84 feet, thence north 50 feet, thence east 571.84 feet to the point of beginning.

ROAD RECORD

DESIGNED BY W. H. ATCHISON, KANSAS



County
Surveyor's
Plat and
Field Notes

Field Notes

ALSO, upon said day of, 19 60., said Courtney Robertson
 and Cordell Meeks, J. Reardon Viewers, presented to said County Board their several reports, as follows, to-wit:
 "Pursuant to Commissioners' Notice, we met at the beginning of said road in Shawnee
 Township, on the 16th day of September, 19 60., and taking to our assistance None
 and None, as chain carriers, and None as marker, proceeded
 Thomas F. Lally
 to view the route of the road petitioned for, which was surveyed under our direction by
 County Surveyor, the field notes and plat of which survey are hereto attached and form part of this report, and after careful
 deliberation we are of the opinion that said road is practicable, and of public utility, and recommend that it be granted, as
 located and surveyed, and that it be established and opened feet wide."

Viewers' Report
of View and
Survey

WYANDOTTE COUNTY, KANSAS

Viewers' Report of Damages Claimed and Awarded

And further report that the following is a complete list of the names of all persons (Owners, Agents or Guardians) who filed claims with us for damages or compensation, (which said claims are herewith submitted), by reason of the location and establishment of said proposed road and the amount awarded to each, by us, to-wit:

NAMES	Owner, Agent or Guardian	FRACTIONAL PART	Sec.	Twp.	R'ng	Acres Appropriated	Am't Claimed	Am't Awarded by Viewers	Commissioners Revision

Petitioner's Affidavit of Service of Notice

ALSO, upon said.....day of....., 19....., there was presented to said County Board, the affidavit of.....one of the petitioners aforesaid, setting forth that due notice of the.....of said proposed road, together with date of meeting of the Viewers, as per published notice of County Clerk, had been served upon each of the persons noted below, who, as Owners, Agents, or Guardians were all the persons through whose premises said road is proposed to be located, except those who have signed Relinquishment, to-wit:

Date When Notice Was Served	NAME OF PERSON	Owner, Agent or Guardian	FRACTIONAL PART	Sec.	Twp.	Range	REMARKS

Final Order of Board of County Commissioners

WHEREUPON, on the.....day of....., 19.....60, the following action thereon was had by said Board of County Commissioners, to-wit:

Upon due consideration, no legal objection having been offered against the establishment of said road, and believing the same to be of public utility, it is ORDERED: that the Viewers' Report of View and Report and Plat of Survey be adopted, and that said road be declared located and established as a public highway, in accordance therewith; full record thereof to be made in the County Road Record and Plat, as Road No....., and the Trustees of.....Shawnee Township be notified to cause the same to be opened for public travel.

I CERTIFY, that the foregoing is a complete record of the location and establishment of said road No....., as required by law to be made, and that the same was recorded on the.....day of....., 19 60.....

James L. Conroy
County Clerk.

WYANDOTTE COUNTY, KANSAS

Appointment
of
Viewers

WHEREUPON, said bond was approved by the Board, and it appearing to the satisfaction of the Board, that the law had been substantially complied with, it was ordered, that Courtney A. Robertson, Cordell D. Meeks and Joseph F. Reardon be appointed viewers of the proposed road, and that they meet in conjunction with the County Surveyor, at the beginning of said road in Quindaro Township, on the 30th day of September, 19 60, and proceed to view and lay out said road, according to law, giving to all parties a hearing, and make due report of their proceedings to the County Board.

AFTERWARDS, TO-WIT: On the _____ day of _____, 19____, County Clerk, presented to said Board his certificate, under seal, setting forth, that pursuant to law he had caused public



notice of said proposed road to be published in _____ (a weekly newspaper, published in _____ Kansas,) for two consecutive weeks and that said notice was so published in said newspaper, on the _____ day of _____, 19____, the _____ day of _____, 19____, and the _____ day of _____, 19____, and also caused similar notices to be posted to public view upon the bulletin board in his office from _____ 19____, to _____, 19____, and similar notices to be publicly posted in the following places, to-wit:

from _____ 19____, _____ 19____, at _____ in _____ Township
 from _____ 19____, _____ 19____, at _____ in _____ Township
 from _____ 19____, _____ 19____, at _____ in _____ Township
 and had also caused record of same to be made in the County Commissioner's

Record, Volume "_____" page "_____"

ALSO, upon said 4th day of October, 19 60, Thomas F. Lally County Surveyor presented to said County Board, his report of survey of said proposed road, plat and field notes, in words and figures as follows, to-wit:

PROOF OF
PUBLIC
NOTICE


County
Surveyor's
Report and
Field Notes

Pursuant to the order of the Board, I met with Courtney A. Robertson, Cordell D. Meeks and Joseph F. Reardon viewers, at the beginning of said road in Quindaro Township, on the 30th day of September, 19 60, and under the direction of said viewers, proceeded to survey said road as petitioned for, conspicuously marking the same throughout, and noting the courses and distances, and I do hereby certify that the following is a correct return of the survey of said road, and plat of the same, to-wit:

All that part of Fairfax Road (80 feet wide) line north of the extended north line of Kindelberger Rd. and south of a line 642 feet north of and parallel with the north line of said Kindelberger Road ending at the south end of vacated Fairfax Road as shown in Road Record Book "H", page 342 in 1941.

ROAD RECORD

LOCKWOOD CO. INC. ATENSON 444444



County
Surveyor's
Plat and
Field Notes

Field Notes

ALSO, upon said day of, 19 60, said Courtney A. Robertson
 and Cordell Meeks and J. Reardon, Viewers, presented to said County Board their several reports, as follows, to-wit:
 "Pursuant to Commissioners' Notice, we met at the beginning of said road in Quindaro
 Township, on the 30th day of September, 19 60, and taking to our assistance None
 and None, as chain carriers, and None as marker, proceeded
 to view the route of the road petitioned for, which was surveyed under our direction by Thomas F. Lally
 County Surveyor, the field notes and plat of which survey are hereto attached and form part of this report, and after careful
 deliberation we are of the opinion that said road is practicable, and of public utility, and recommend that it be granted, as
 located and surveyed, and that it be established and opened feet wide."

Viewers' Report
of View and
Survey

WYANDOTTE COUNTY, KANSAS

Viewers' Report of Damages Claimed and Awarded

And further report that the following is a complete list of the names of all persons (Owners, Agents or Guardians) who filed claims with us for damages or compensation, (which said claims are herewith submitted), by reason of the location and establishment of said proposed road and the amount awarded to each, by us, to-wit:

NAMES	Owner, Agent or Guardian	FRACTIONAL PART	Sec.	Twp.	R'nge	Acres Appropriated	Am't Claimed	Am't Awarded by Viewers	Commissioners Revision

Petitioner's Affidavit of Service of Notice

ALSO, upon said day of, 19....., there was presented to said County Board, the affidavit of one of the petitioners aforesaid, setting forth that due notice of the of said proposed road, together with date of meeting of the Viewers, as per published notice of County Clerk, had been served upon each of the persons noted below, who, as Owners, Agents, or Guardians were all the persons through whose premises said road is proposed to be located, except those who have signed Relinquishment, to-wit:

Date When Notice Was Served	NAME OF PERSON	Owner, Agent or Guardian	FRACTIONAL PART	Sec.	Twp.	Range	REMARKS

Final Order of Board of County Commissioners

WHEREUPON, on the day of, 19..60., the following action thereon was had by said Board of County Commissioners, to-wit:

Upon due consideration, no legal objection having been offered against the establishment of said road, and believing the same to be of public utility, it is ORDERED: that the Viewers' Report of View and Report and Plat of Survey be adopted, and that said road be declared located and established as a public highway, in accordance therewith; full record thereof to be made in the County Road Record and Plat, as Road No....., and the Trustees of Quindaro Township be notified to cause the same to be opened for public travel.

I CERTIFY, that the foregoing is a complete record of the location and establishment of said road No....., as required by law to be made, and that the same was recorded on the day of, 19..60..


James L. Conroy
County Clerk.

WYANDOTTE COUNTY, KANSAS

Appointment
of
Viewers

WHEREUPON, said bond was approved by the Board, and it appearing to the satisfaction of the Board, that the law had been substantially complied with, it was ordered, that Courtney A. Robertson, Cordell D. Meeks and Joseph F. Reardon be appointed viewers of the proposed road, and that they meet in conjunction with the County Surveyor, at the beginning of said road in Quindaro Township, on the 30th day of September, 19 60, and proceed to view and lay out said road, according to law, giving to all parties a hearing, and make due report of their proceedings to the County Board.

AFTERWARDS, TO-WIT: On the day of, 19, County Clerk, presented to said Board his certificate, under seal, setting forth, that pursuant to law he had caused public



notice of said proposed road to be published in (a weekly newspaper, published in Kansas,) for two consecutive weeks and that said notice was so published in said newspaper, on the day of, 19, the day of, 19, and the day of, 19, and also caused similar notices to be posted to public view upon the bulletin board in his office from 19, to 19, and similar notices to be publicly posted in the following places, to-wit:
from 19, 19, at in Township
from 19, 19, at in Township
from 19, 19, at in Township
and had also caused record of same to be made in the County Commissioner's

PROOF OF
PUBLIC
NOTICE

Record, Volume " " page " "

ALSO, upon said 4th day of October, 19 60, Thomas F. Lally County Surveyor presented to said County Board, his report of survey of said proposed road, plat and field notes, in words and figures as follows, to-wit:

County
Surveyor's
Report and
Field Notes


Pursuant to the order of the Board, I met with Courtney A. Robertson, Cordell D. Meeks and Joseph F. Reardon viewers, at the beginning of said road in Quindaro Township, on the 30th day of September, 1960, and under the direction of said viewers, proceeded to survey said road as petitioned for, conspicuously marking the same throughout, and noting the courses and distances, and I do hereby certify that the following is a correct return of the survey of said road, and plat of the same, to-wit:

Beginning at the point of intersection of Fayette Street, Seward Avenue, and Green Haven Street (now known as North 82nd Street Terrace), thence south to the intersection of Green Haven Street (North 82nd Street Terrace) and Georgia Avenue, thereby vacating Green Haven Street (North 82nd Street Terrace), located in the town of Bethel, Kansas.

Also, beginning at a point of intersection of 83rd Street and Genessee Street, thence northeasterly to the intersection of Genessee Street and Main Street, thereby vacating Genessee Street, located in the town of Bethel, Kansas.

ROAD RECORD

DEPARTMENT OF HIGHWAYS



County
Surveyor's
Plat and
Field Notes

Field Notes

ALSO, upon said day of, 19... 60, said Courtney Robertson, Cordell Meeks and Joseph F. Reardon Viewers, presented to said County Board their several reports, as follows, to-wit:

"Pursuant to Commissioners' Notice, we met at the beginning of said road in Quindaro Township, on the 30th day of September, 1960, and taking to our assistance none and none as chain carriers, and none as marker, proceeded to view the route of the road petitioned for, which was surveyed under our direction by Thomas F. Lally County Surveyor, the field notes and plat of which survey are hereto attached and form part of this report, and after careful deliberation we are of the opinion that said road is practicable, and of public utility, and recommend that it be granted, as located and surveyed, and that it be established and opened feet wide."

Viewers' Report
of View and
Survey

WYANDOTTE COUNTY, KANSAS

Viewers' Report of Damages Claimed and Awarded

And further report that the following is a complete list of the names of all persons (Owners, Agents or Guardians) who filed claims with us for damages or compensation, (which said claims are herewith submitted), by reason of the location and establishment of said proposed road and the amount awarded to each, by us, to-wit:

NAMES	Owner, Agent or Guardian	FRACTIONAL PART	Sec.	Twp.	R'nge	Acres Appropriated	Am't Claimed	Am't Awarded by Viewers	Commissioners Revision

Petitioner's Affidavit of Service of Notice

ALSO, upon said..... day of....., 19....., there was presented to said County Board, the affidavit of.....one of the petitioners aforesaid, setting forth that due notice of the.....of said proposed road, together with date of meeting of the Viewers, as per published notice of County Clerk, had been served upon each of the persons noted below, who, as Owners, Agents, or Guardians were all the persons through whose premises said road is proposed to be located, except those who have signed Relinquishment, to-wit:

Date When Notice Was Served	NAME OF PERSON	Owner, Agent or Guardian	FRACTIONAL PART	Sec.	Twp.	Range	REMARKS

Final Order of Board of County Commissioners

WHEREUPON, on the..... day of....., 19⁶⁰....., the following action thereon was had by said Board of County Commissioners, to-wit:

Upon due consideration, no legal objection having been offered against the establishment of said road, and believing the same to be of public utility, it is ORDERED: that the Viewers' Report of View and Report and Plat of Survey be adopted, and that said road be declared located and established as a public highway, in accordance therewith; full record thereof to be made in the County Road Record and Plat, as Road No....., and the Trustees of.....Quindaro..... Township be notified to cause the same to be opened for public travel.

I CERTIFY, that the foregoing is a complete record of the location and establishment of said road No....., as required by law to be made, and that the same was recorded on the..... day of....., 19⁶⁰.....

James L. Conroy

County Clerk.

ROAD RECORD

Road No.
BE IT REMEMBERED, That on the 1 st day of September, 1960, a Road Petition signed by John J. Rollheiser and others, was presented to the Board of County Commissioners of Wyandotte County, Kansas, praying for location of a certain road, described as follows, to-wit:
Haskell Avenue in Rolla-Dale Addition, a subdivision in Wyandotte County, Kansas.

PETITION

SAID PETITION was accompanied with Bond, as required by law, signed by.....
 as principal, and and as sureties, in the
 penal sum of..... DOLLARS, (\$.....)

BOND

WE, The undersigned, owning land along the line of the.....road described in the accompanying petition, hereby relinquish all claim of damage that we might have, either as owner or agent, by reason of land to be appropriated as right of way for said road, and waive notice to land owners, provided by law, and donate the land for right of way for said road through the lands, a description of which is placed opposite our several names:

Relinquishment
of Claim
for Damages

NAMES	Owner or Agent	DESCRIPTION	S	T	R	Total Number of Acres in Description

I, one of the petitioners on the Petition herewith submitted, do hereby certify that all of the resident land owners owning land along the line of the road described therein have signed the within relinquishment except:.....

Signed:
 One of the Petitioners.

WYANDOTTE COUNTY, KANSAS

WHEREUPON, said bond was approved by the Board, and it appearing to the satisfaction of the Board, that the law had been substantially complied with, it was ordered, that Courtney A. Robertson, Cordell D. Meeks and Joseph F. Reardon be appointed viewers of the proposed road, and that they meet in conjunction with the County Surveyor, at the beginning of said road in Quindaro Township, on the 30th day of September, 1960, and proceed to view and lay out said road, according to law, giving to all parties a hearing, and make due report of their proceedings to the County Board.

Appointment of Viewers

AFTERWARDS, TO-WIT: On the day of 19 County Clerk, presented to said Board his certificate, under seal, setting forth, that pursuant to law he had caused public



notice of said proposed road to be published in (a weekly newspaper, published in Kansas,) for two consecutive weeks and that said notice was so published in said newspaper, on the day of 19, the day of 19, and the day of 19, and also caused similar notices to be posted to public view upon the bulletin board in his office from 19, to 19, and similar notices to be publicly posted in the following places, to-wit:
 from 19, 19, at in Township
 from 19, 19, at in Township
 from 19, 19, at in Township
 and had also caused record of same to be made in the County Commissioner's

PROOF OF PUBLIC NOTICE

Record, Volume " " page " "


ALSO, upon said day of 1960, Thomas F. Lally County Surveyor presented to said County Board, his report of survey of said proposed road, plat and field notes, in words and figures as follows, to-wit:

County Surveyor's Report and Field Notes

Pursuant to the order of the Board, I met with Courtney A. Robertson, Cordell D. Meeks and Joseph F. Reardon viewers, at the beginning of said road in Quindaro Township, on the 30th day of September, 1960 and under the direction of said viewers, proceeded to survey said road as petitioned for, conspicuously marking the same throughout, and noting the courses and distances, and I do hereby certify that the following is a correct return of the survey of said road, and plat of the same, to-wit:

Haskell Avenue in Rolla-Dale Addition, a subdivision in Wyandotte County, Kansas .

ROAD RECORD



County
Surveyor's
Plat and
Field Notes

Field Notes

ALSO, upon said..... day of....., 19 60., said Courtney A. Robertson, Cordell
 and Meeks, and Joseph Reardon....., Viewers, presented to said County Board their several reports, as follows, to-wit:
 "Pursuant to Commissioners' Notice, we met at the beginning..... of said road..... in Quindaro.....
 Township, on the 30th day of September....., 19 60., and taking to our assistance..... None.....
 and None....., as chain carriers, and None..... as marker, proceeded
 to view the route of the road petitioned for, which was surveyed under our direction by Thomas F. Lally.....
 County Surveyor, the field notes and plat of which survey are hereto attached and form part of this report, and after careful
 deliberation we are of the opinion that said road is practicable, and of public utility, and recommend that it be granted, as
 located and surveyed, and that it be established and opened..... feet wide."

Viewers' Report
of View and
Survey

WYANDOTTE COUNTY, KANSAS

Viewers' Report of Damages Claimed and Awarded

And further report that the following is a complete list of the names of all persons (Owners, Agents or Guardians) who filed claims with us for damages or compensation, (which said claims are herewith submitted), by reason of the location and establishment of said proposed road and the amount awarded to each, by us, to-wit:

NAMES	Owner, Agent or Guardian	FRACTIONAL PART	Sec.	Twp.	R'ng	Acres Appropriated	Am't Claimed	Am't Awarded by Viewers	Commissioners Revision

Petitioner's Affidavit of Service of Notice

ALSO, upon said.....day of....., 19....., there was presented to said County Board, the affidavit of.....one of the petitioners aforesaid, setting forth that due notice of the.....of said proposed road, together with date of meeting of the Viewers, as per published notice of County Clerk, had been served upon each of the persons noted below, who, as Owners, Agents, or Guardians were all the persons through whose premises said road is proposed to be located, except those who have signed Relinquishment, to-wit:

Date When Notice Was Served	NAME OF PERSON	Owner, Agent or Guardian	FRACTIONAL PART	Sec.	Twp.	Range	REMARKS

Final Order of Board of County Commissioners

WHEREUPON, on the.....day of....., 19.....60, the following action thereon was had by said Board of County Commissioners, to-wit:

Upon due consideration, no legal objection having been offered against the establishment of said road, and believing the same to be of public utility, it is ORDERED: that the Viewers' Report of View and Report and Plat of Survey be adopted, and that said road be declared located and established as a public highway, in accordance therewith; full record thereof to be made in the County Road Record and Plat, as Road No....., and the Trustees of.....Quindaro Township be notified to cause the same to be opened for public travel.

Said road should not be accepted for location by Quindaro Township, Wyandotte County, Kansas

I CERTIFY, that the foregoing is a complete record of the location and establishment of said road No....., as required by law to be made, and that the same was recorded on the.....day of....., 19.....60

James L. Conroy

County Clerk.

WYANDOTTE COUNTY, KANSAS

Appointment
of
Viewers

WHEREUPON, said bond was approved by the Board, and it appearing to the satisfaction of the Board, that the law had been substantially complied with, it was ordered, that Courtney A. Robertson, Cordell D. Meeks and Joseph F. Reardon be appointed viewers of the proposed road, and that they meet in conjunction with the County Surveyor, at the beginning of said road in Quindaro Township, on the 7th day of October, 19 60, and proceed to view and lay out said road, according to law, giving to all parties a hearing, and make due report of their proceedings to the County Board.

AFTERWARDS, TO-WIT: On the day of 19 County Clerk, presented to said Board his certificate, under seal, setting forth, that pursuant to law he had caused public



notice of said proposed road to be published in (a weekly newspaper, published in Kansas,) for two consecutive weeks and that said notice was so published in said newspaper, on the day of 19, the day of 19, and the day of 19, and also caused similar notices to be posted to public view upon the bulletin board in his office from 19, to 19, and similar notices to be publicly posted in the following places, to-wit:
 from 19, 19, at in Township
 from 19, 19, at in Township
 from 19, 19, at in Township
 and had also caused record of same to be made in the County Commissioner's

PROOF OF
PUBLIC
NOTICE

Record, Volume " " page " "

ALSO, upon said day of 19 60, Thomas F. Lally County Surveyor presented to said County Board, his report of survey of said proposed road, plat and field notes, in words and figures as follows, to-wit:


County
Surveyor's
Report and
Field Notes

Pursuant to the order of the Board, I met with Courtney A. Robertson, Cordell D. Meeks and Joseph F. Reardon viewers, at the beginning of said road in Quindaro Township, on the 7th day of October, 19 60, and under the direction of said viewers, proceeded to survey said road as petitioned for, conspicuously marking the same throughout, and noting the courses and distances, and I do hereby certify that the following is a correct return of the survey of said road, and plat of the same, to-wit:

Greely Avenue, Waverly Avenue, 73rd Street, and 74th Street, in Mill-Haven, a subdivision in Wyandotte County, Kansas.

ROAD RECORD

LICENSED TO ME ATCHISON KANSAS



County
Surveyor's
Plat and
Field Notes

Field Notes

ALSO, upon said day of, 19 60., said Courtney Robertson, Cordell Meeks
 and Joseph F. Reardon, Viewers, presented to said County Board their several reports, as follows, to-wit:
 "Pursuant to Commissioners' Notice, we met at the beginning of said road in Quindaro
 Township, on the 7th day of October, 19 60., and taking to our assistance None
 and None, as chain carriers, and None as marker, proceeded
 to view the route of the road petitioned for, which was surveyed under our direction by Thomas F. Lally
 County Surveyor, the field notes and plat of which survey are hereto attached and form part of this report, and after careful
 deliberation we are of the opinion that said road is practicable, and of public utility, and recommend that it be granted, as
 located and surveyed, and that it be established and opened feet wide."

Viewers' Report
of View and
Survey

WYANDOTTE COUNTY, KANSAS

Viewers' Report of Damages Claimed and Awarded

And further report that the following is a complete list of the names of all persons (Owners, Agents or Guardians) who filed claims with us for damages or compensation, (which said claims are herewith submitted), by reason of the location and establishment of said proposed road and the amount awarded to each, by us, to-wit:

NAMES	Owner, Agent or Guardian	FRACTIONAL PART	Sec.	Twp.	R'ng	Acres Appropriated	Am't Claimed	Am't Awarded by Viewers	Commissioners Revision

Petitioner's Affidavit of Service of Notice

ALSO, upon said.....day of....., 19....., there was presented to said County Board, the affidavit of.....one of the petitioners aforesaid, setting forth that due notice of the.....of said proposed road, together with date of meeting of the Viewers, as per published notice of County Clerk, had been served upon each of the persons noted below, who, as Owners, Agents, or Guardians were all the persons through whose premises said road is proposed to be located, except those who have signed Relinquishment, to-wit:

Date When Notice Was Served	NAME OF PERSON	Owner, Agent or Guardian	FRACTIONAL PART	Sec.	Twp.	Range	REMARKS

Final Order of Board of County Commissioners

WHEREUPON, on the.....day of....., 19.....60, the following action thereon was had by said Board of County Commissioners, to-wit:

Upon due consideration, no legal objection having been offered against the establishment of said road, and believing the same to be of public utility, it is ORDERED: that the Viewers' Report of View and Report and Plat of Survey be adopted, and that said road be declared located and established as a public highway, in accordance therewith; full record thereof to be made in the County Road Record and Plat, as Road No....., and the Trustees of.....Quindaro.....Township be notified to cause the same to be opened for public travel.

I CERTIFY, that the foregoing is a complete record of the location and establishment of said road No....., as required by law to be made, and that the same was recorded on the.....day of....., 19.....60.


James L. Conroy
County Clerk.

WYANDOTTE COUNTY, KANSAS

Appointment
of
Viewers

WHEREUPON, said bond was approved by the Board, and it appearing to the satisfaction of the Board, that the law had been substantially complied with, it was ordered, that Courtney A. Robertson, Cordell D. Meeks and Joseph F. Reardon be appointed viewers of the proposed road, and that they meet in conjunction with the County Surveyor, at the beginning of said road in Quindaro Township, on the 18th day of November, 19 60, and proceed to view and lay out said road, according to law, giving to all parties a hearing, and make due report of their proceedings to the County Board.

AFTERWARDS, TO-WIT: On the day of 19 County Clerk, presented to said Board his certificate, under seal, setting forth, that pursuant to law he had caused public



notice of said proposed road to be published in (a weekly newspaper, published in Kansas,) for two consecutive weeks and that said notice was so published in said newspaper, on the day of 19, the day of 19, and the day of 19, and also caused similar notices to be posted to public view upon the bulletin board in his office from 19, to 19, and similar notices to be publicly posted in the following places, to-wit:
 from 19, 19, at in Township
 from 19, 19, at in Township
 from 19, 19, at in Township
 and had also caused record of same to be made in the County Commissioner's

PROOF OF
PUBLIC
NOTICE

Record, Volume " " page " "

ALSO, upon said 19th day of November, 19 60, Thomas F. Lally County Surveyor presented to said County Board, his report of survey of said proposed road, plat and field notes, in words and figures as follows, to-wit:


County
Surveyor's
Report and
Field Notes

Pursuant to the order of the Board, I met with Courtney A. Robertson, Cordell D. Meeks and Joseph F. Reardon viewers, at the beginning of said road in Quindaro Township, on the 18th day of November, 19 60, and under the direction of said viewers, proceeded to survey said road as petitioned for, conspicuously marking the same throughout, and noting the courses and distances, and I do hereby certify that the following is a correct return of the survey of said road, and plat of the same, to-wit:

Beginning at 70th and Haskell Avenue, 69th Street from Verde Drive to the north boundary of Villa Verde Addition.

ROAD RECORD

FORM NO. 100 - KANSAS



County
Surveyor's
Plat and
Field Notes

Field Notes

ALSO, upon said day of, 19 60, said Courtney A. Robertson, Cordell Meeks
and Joseph F. Reardon, Viewers, presented to said County Board their several reports, as follows, to-wit:

"Pursuant to Commissioners' Notice, we met at the beginning of said road in Quindaro
Township, on the 18th day of November, 19 60, and taking to our assistance None
and None, as chain carriers, and None as marker, proceeded
to view the route of the road petitioned for, which was surveyed under our direction by Thomas F. Lally
County Surveyor, the field notes and plat of which survey are hereto attached and form part of this report, and after careful
deliberation we are of the opinion that said road is practicable, and of public utility, and recommend that it be granted, as
located and surveyed, and that it be established and opened 50 feet wide."

Viewers' Report
of View and
Survey

WYANDOTTE COUNTY, KANSAS

Viewers' Report of Damages Claimed and Awarded

And further report that the following is a complete list of the names of all persons (Owners, Agents or Guardians) who filed claims with us for damages or compensation, (which said claims are herewith submitted), by reason of the location and establishment of said proposed road and the amount awarded to each, by us, to-wit:

NAMES	Owner, Agent or Guardian	FRACTIONAL PART	Sec.	Twp.	R'nge	Acres Appropriated	Am't Claimed	Am't Awarded by Viewers	Commissioners Revision

Petitioner's Affidavit of Service of Notice

ALSO, upon said.....day of....., 19....., there was presented to said County Board, the affidavit of.....one of the petitioners aforesaid, setting forth that due notice of the.....of said proposed road, together with date of meeting of the Viewers, as per published notice of County Clerk, had been served upon each of the persons noted below, who, as Owners, Agents, or Guardians were all the persons through whose premises said road is proposed to be located, except those who have signed Relinquishment, to-wit:

Date When Notice Was Served	NAME OF PERSON	Owner, Agent or Guardian	FRACTIONAL PART	Sec.	Twp.	Range	REMARKS

Final Order of Board of County Commissioners

WHEREUPON, on the.....day of....., 19..60., the following action thereon was had by said Board of County Commissioners, to-wit:

Upon due consideration, no legal objection having been offered against the establishment of said road, and believing the same to be of public utility, it is ORDERED: that the Viewers' Report of View and Report and Plat of Survey be adopted, and that said road be declared located and established as a public highway, in accordance therewith; full record thereof to be made in the County Road Record and Plat, as Road No....., and the Trustees of.....Quindaro.....Township be notified to cause the same to be opened for public travel.

I CERTIFY, that the foregoing is a complete record of the location and establishment of said road No....., as required by law to be made, and that the same was recorded on the.....day of....., 19..60.

James L. Conroy

County Clerk.

ROAD RECORD

Road No. _____
BE IT REMEMBERED, That on the 17th day of October, 1960, a Road Petition signed by
L.D. Wiard and _____ others, was presented to the Board of County Commissioners of
 Wyandotte County, Kansas, praying for _____ location _____ of a certain road, described as follows, to-wit:

PETITION

Beginning at a point on the north line of Lakewood Addition 25.70 feet east of the northwest corner thereof in Section 29-11-23, thence north 11° 57' West 300 feet, thence north 11° 14' West 322.32 feet, thence north 6° 53' east 200 feet, thence north 33° 39' east 335 feet, thence north 227 feet, being a continuation of Linda Lane in said Addition.

SAID PETITION was accompanied with Bond, as required by law, signed by _____
 as principal, and _____ and _____ as sureties, in the
 penal sum of _____ DOLLARS, (\$_____)

BOND

WE, The undersigned, owning land along the line of the _____ road described in the accompanying petition, hereby relinquish all claim of damage that we might have, either as owner or agent, by reason of land to be appropriated as right of way for said road, and waive notice to land owners, provided by law, and donate the land for right of way for said road through the lands, a description of which is placed opposite our several names:

Relinquishment
of Claim
for Damages

NAMES	Owner or Agent	DESCRIPTION	S	T	R	Total Number of Acres in Description

I, _____ one of the petitioners on the Petition herewith submitted, do hereby certify that all of the resident land owners owning land along the line of the road described therein have signed the within relinquishment except: _____


Signed: _____
 One of the Petitioners.

WYANDOTTE COUNTY, KANSAS

WHEREUPON, said bond was approved by the Board, and it appearing to the satisfaction of the Board, that the law had been substantially complied with, it was ordered, that Courtney A. Robertson, Cordell Meeks and Joseph Reardon be appointed viewers of the proposed road, and that they meet in conjunction with the County Surveyor, at the beginning of said road in Delaware Township, on the 18th day of November, 19 60, and proceed to view and lay out said road, according to law, giving to all parties a hearing, and make due report of their proceedings to the County Board.

Appointment of Viewers

AFTERWARDS, TO-WIT: On the day of 19 County Clerk, presented to said Board his certificate, under seal, setting forth, that pursuant to law he had caused public



notice of said proposed road to be published in (a weekly newspaper, published in Kansas,) for two consecutive weeks and that said notice was so published in said newspaper, on the day of 19, the day of 19, and the day of 19, and also caused similar notices to be posted to public view upon the bulletin board in his office from 19, to 19, and similar notices to be publicly posted in the following places, to-wit:
 from 19, 19, at in Township
 from 19, 19, at in Township
 from 19, 19, at in Township
 and had also caused record of same to be made in the County Commissioner's

PROOF OF PUBLIC NOTICE

Record, Volume " " page " "

ALSO, upon said 19th day of November, 19 60, Thomas F. Lally County Surveyor presented to said County Board, his report of survey of said proposed road, plat and field notes, in words and figures as follows, to-wit:


County Surveyor's Report and Field Notes

Pursuant to the order of the Board, I met with Courtney A. Robertson, Cordell D. Meeks and Joseph Reardon viewers, at the beginning of said road in Delaware Township, on the 18th day of November, 19 60, and under the direction of said viewers, proceeded to survey said road as petitioned for, conspicuously marking the same throughout, and noting the courses and distances, and I do hereby certify that the following is a correct return of the survey of said road, and plat of the same, to-wit:

Beginning at a point on the north line of Lakewood Addition, 25.70 feet east of the northwest corner thereof in Section 29-11-23, thence north 11° 57' west 300', thence north 11° 14' west 322.32 feet, thence north 6° 53' east 200 feet, thence north 33° 39' east 335 feet, thence north 227 feet, being a continuation of Linda Lane in said Addition.

ROAD RECORD

LICKWILDE, NC. STONSON AREA



County
Surveyor's
Plat and
Field Notes

Field Notes

ALSO, upon said day of, 1960, said Courtney A. Robertson
 and Cordell Meeks, Joseph Reardon, Viewers, presented to said County Board their several reports, as follows, to-wit:
 "Pursuant to Commissioners' Notice, we met at the beginning of said road in Delaware
 Township, on the 18th day of November, 1960, and taking to our assistance None
 and None, as chain carriers, and None as marker, proceeded
 to view the route of the road petitioned for, which was surveyed under our direction by Thomas F. Lally
 County Surveyor, the field notes and plat of which survey are hereto attached and form part of this report, and after careful
 deliberation we are of the opinion that said road is practicable, and of public utility, and recommend that it be granted, as
 located and surveyed, and that it be established and opened 50 feet wide."

Viewers' Report
of View and
Survey

WYANDOTTE COUNTY, KANSAS

Viewers' Report of Damages Claimed and Awarded

And further report that the following is a complete list of the names of all persons (Owners, Agents or Guardians) who filed claims with us for damages or compensation, (which said claims are herewith submitted), by reason of the location and establishment of said proposed road and the amount awarded to each, by us, to-wit:

NAMES	Owner, Agent or Guardian	FRACTIONAL PART	Sec.	Twp.	R'nge	Acres Appropriated	Am't Claimed	Am't Awarded by Viewers	Commissioners Revision

Petitioner's Affidavit of Service of Notice

ALSO, upon said.....day of....., 19....., there was presented to said County Board, the affidavit of.....one of the petitioners aforesaid, setting forth that due notice of the.....of said proposed road, together with date of meeting of the Viewers, as per published notice of County Clerk, had been served upon each of the persons noted below, who, as Owners, Agents, or Guardians were all the persons through whose premises said road is proposed to be located, except those who have signed Relinquishment, to-wit:

Date When Notice Was Served	NAME OF PERSON	Owner, Agent or Guardian	FRACTIONAL PART	Sec.	Twp.	Range	REMARKS

Final Order of Board of County Commissioners

WHEREUPON, on the.....day of....., 19..60., the following action thereon was had by said Board of County Commissioners, to-wit:

Upon due consideration, no legal objection having been offered against the establishment of said road, and believing the same to be of public utility, it is ORDERED: that the Viewers' Report of View and Report and Plat of Survey be adopted, and that said road be declared located and established as a public highway, in accordance therewith; full record thereof to be made in the County Road Record and Plat, as Road No....., and the Trustees of.....Delaware.....Township be notified to cause the same to be opened for public travel.

I CERTIFY, that the foregoing is a complete record of the location and establishment of said road No....., as required by law to be made, and that the same was recorded on the.....day of....., 19..60.....
James L. Conroy
County Clerk.

ROAD RECORD

Road No.
BE IT REMEMBERED, That on the 3rd day of November, 19....., a Road Petition signed by
Robert H. Boyer and others, was presented to the Board of County Commissioners of
 Wyandotte County, Kansas, praying for location of a certain road, described as follows, to-wit:

PETITION

Beginning at a point approximately 150 feet west of 70th Street on Verde Drive in Villa Verde
 Addition, thence northwesterly and northerly to a point approximately 150 feet north of the
 intersection of 71st Street and Haskell Ave., such point being at the north boundary of Villa Verde
 Addition and terminating at the north boundary of Villa Verde Addition at 71st Street in Section
 33-10-24.

SAID PETITION was accompanied with Bond, as required by law, signed by
 as principal, and and as sureties, in the
 penal sum of DOLLARS, (\$.....)

BOND

WE, The undersigned, owning land along the line of the road described in the accompanying
 petition, hereby relinquish all claim of damage that we might have, either as owner or agent, by reason of land to be appropri-
 ated as right of way for said road, and waive notice to land owners, provided by law, and donate the land for right of way
 for said road through the lands, a description of which is placed opposite our several names:

Relinquishment
 of Claim
 for Damages

NAMES	Owner or Agent	DESCRIPTION	S	T	R	Total Number of Acres in Description

I, one of the petitioners on the Petition herewith
 submitted, do hereby certify that all of the resident land owners owning land along the line of the road described therein
 have signed the within relinquishment except:


Signed:
 One of the Petitioners.

WYANDOTTE COUNTY, KANSAS

WHEREUPON, said bond was approved by the Board, and it appearing to the satisfaction of the Board, that the law had been substantially complied with, it was ordered, that Courtney A. Robertson, Cordell D. Meeks, and Joseph Reardon be appointed viewers of the proposed road, and that they meet in conjunction with the County Surveyor, at the beginning of said road in Quindaro Township, on the 2nd day of December, 19 60, and proceed to view and lay out said road, according to law, giving to all parties a hearing, and make due report of their proceedings to the County Board.

Appointment
of
Viewers

AFTERWARDS, TO-WIT: On the _____ day of _____, 19____, County Clerk, presented to said Board his certificate, under seal, setting forth, that pursuant to law he had caused public



notice of said proposed road to be published in _____ (a weekly newspaper, published in _____ Kansas,) for two consecutive weeks and that said notice was so published in said newspaper, on the _____ day of _____, 19____, the _____ day of _____, 19____, and the _____ day of _____, 19____, and also caused similar notices to be posted to public view upon the bulletin board in his office from _____, 19____, to _____, 19____, and similar notices to be publicly posted in the following places, to-wit:

from _____, 19____, _____, 19____, at _____ in _____ Township
 from _____, 19____, _____, 19____, at _____ in _____ Township
 from _____, 19____, _____, 19____, at _____ in _____ Township
 and had also caused record of same to be made in the County Commissioner's

Record, Volume "_____" page "_____"

ALSO, upon said 9th day of December, 19 60, Thomas F. Lally County Surveyor presented to said County Board, his report of survey of said proposed road, plat and field notes, in words and figures as follows, to-wit:


PROOF OF
PUBLIC
NOTICE

County
Surveyor's
Report and
Field Notes

Pursuant to the order of the Board, I met with Courtney A. Robertson, Cordell Meeks, and Joseph Reardon viewers, at the beginning of said road in Quindaro Township, on the 2nd day of December, 19 60, and under the direction of said viewers, proceeded to survey said road as petitioned for, conspicuously marking the same throughout, and noting the courses and distances, and I do hereby certify that the following is a correct return of the survey of said road, and plat of the same, to-wit:

Haskell Ave., Verde Drive, and 71st Street as shown on the recorded plat of Villa Verde Addition, Lots 11-21, a subdivision of land in Wyandotte County, Kansas.

ROAD RECORD



County
Surveyor's
Plat and
Field Notes

Field Notes

ALSO, upon said day of, 19 60, said Courtney A. Robertson ,
 and Cordell Meeks, Joseph Beardon Viewers, presented to said County Board their several reports, as follows, to-wit:
 "Pursuant to Commissioners' Notice, we met at the beginning of said road in Quindaro
 Township, on the 2nd day of December, 1960, and taking to our assistance None
 and None, as chain carriers, and None as marker, proceeded
 to view the route of the road petitioned for, which was surveyed under our direction by Thomas F. Lally
 County Surveyor, the field notes and plat of which survey are hereto attached and form part of this report, and after careful
 deliberation we are of the opinion that said road is practicable, and of public utility, and recommend that it be granted, as
 located and surveyed, and that it be established and opened 50 feet wide."

Viewers' Report
of View and
Survey

WYANDOTTE COUNTY, KANSAS

Viewers' Report of Damages Claimed and Awarded

And further report that the following is a complete list of the names of all persons (Owners, Agents or Guardians) who filed claims with us for damages or compensation, (which said claims are herewith submitted), by reason of the location and establishment of said proposed road and the amount awarded to each, by us, to-wit:

NAMES	Owner, Agent or Guardian	FRACTIONAL PART	Sec.	Twp.	R'ng	Acres Appropriated	Am't Claimed	Am't Awarded by Viewers	Commissioners Revision

Petitioner's Affidavit of Service of Notice

ALSO, upon said.....day of....., 19....., there was presented to said County Board, the affidavit of.....one of the petitioners aforesaid, setting forth that due notice of the.....of said proposed road, together with date of meeting of the Viewers, as per published notice of County Clerk, had been served upon each of the persons noted below, who, as Owners, Agents, or Guardians were all the persons through whose premises said road is proposed to be located, except those who have signed Relinquishment, to-wit:

Date When Notice Was Served	NAME OF PERSON	Owner, Agent or Guardian	FRACTIONAL PART	Sec.	Twp.	Range	REMARKS

Final Order of Board of County Commissioners

WHEREUPON, on the.....day of....., 19⁶⁰....., the following action thereon was had by said Board of County Commissioners, to-wit:

Upon due consideration, no legal objection having been offered against the establishment of said road, and believing the same to be of public utility, it is ORDERED: that the Viewers' Report of View and Report and Plat of Survey be adopted, and that said road be declared located and established as a public highway, in accordance therewith; full record thereof to be made in the County Road Record and Plat, as Road No....., and the Trustees of.....Quindaro.....Township be notified to cause the same to be opened for public travel.

I CERTIFY, that the foregoing is a complete record of the location and establishment of said road No....., as required by law to be made, and that the same was recorded on the.....day of....., 19.....

.....James L. Conroy.....
County Clerk.

WYANDOTTE COUNTY, KANSAS

Appointment
of
Viewers

WHEREUPON, said bond was approved by the Board, and it appearing to the satisfaction of the Board, that the law had been substantially complied with, it was ordered, that Courtney A. Robertson, Cordell D. Meeks, and Joseph Reardon be appointed viewers of the proposed road, and that they meet in conjunction with the County Surveyor, at the beginning of said road in Quindaro Township, on the 2nd day of December, 19 60, and proceed to view and lay out said road, according to law, giving to all parties a hearing, and make due report of their proceedings to the County Board.

AFTERWARDS, TO-WIT: On the day of 19 County Clerk, presented to said Board his certificate, under seal, setting forth, that pursuant to law he had caused public



notice of said proposed road to be published in (a weekly newspaper, published in Kansas,) for two consecutive weeks and that said notice was so published in said newspaper, on the day of 19, the day of 19, and the day of 19, and also caused similar notices to be posted to public view upon the bulletin board in his office from 19, to 19, and similar notices to be publicly posted in the following places, to-wit:
 from 19, 19, at in Township
 from 19, 19, at in Township
 from 19, 19, at in Township
 and had also caused record of same to be made in the County Commissioner's

PROOF OF
PUBLIC
NOTICE

Record, Volume " " page " "

ALSO, upon said 9th day of December, 19 60, Thomas F. Lally County Surveyor presented to said County Board, his report of survey of said proposed road, plat and field notes, in words and figures as follows, to-wit:


County
Surveyor's
Report and
Field Notes

Pursuant to the order of the Board, I met with Courtney A. Robertson, Cordell Meeks and Joseph Reardon viewers, at the beginning of said road in Quindaro Township, on the 2nd day of December, 19 60, and under the direction of said viewers, proceeded to survey said road as petitioned for, conspicuously marking the same throughout, and noting the courses and distances, and I do hereby certify that the following is a correct return of the survey of said road, and plat of the same, to-wit:

Webster Avenue, Kimball Avenue, 83rd Street Terr., 84th Street in Wyn-Mar Gardens, a subdivision of land in Wyandotte County, Kansas.

ROAD RECORD

LICENSED TO ME BY THE STATE OF KANSAS



County
Surveyor's
Plat and
Field Notes

Field Notes

ALSO, upon said day of, 19 60., said Courtney A. Robertson,
 and Joseph Reardon, Cordell Meeks Viewers, presented to said County Board their several reports, as follows, to-wit:
 "Pursuant to Commissioners' Notice, we met at the beginning of said road in Quindaro
 Township, on the 2nd day of December, 19 60., and taking to our assistance None
 and None, as chain carriers, and None as marker, proceeded
 to view the route of the road petitioned for, which was surveyed under our direction by Thomas F. Lally
 County Surveyor, the field notes and plat of which survey are hereto attached and form part of this report, and after careful
 deliberation we are of the opinion that said road is practicable, and of public utility, and recommend that it be granted, as
 located and surveyed, and that it be established and opened 50 feet wide."

Viewers' Report
of View and
Survey

WYANDOTTE COUNTY, KANSAS

Viewers' Report of Damages Claimed and Awarded

And further report that the following is a complete list of the names of all persons (Owners, Agents or Guardians) who filed claims with us for damages or compensation, (which said claims are herewith submitted), by reason of the location and establishment of said proposed road and the amount awarded to each, by us, to-wit:

NAMES	Owner, Agent or Guardian	FRACTIONAL PART	Sec.	Twp.	R'nge	Acres Appropriated	Am't Claimed	Am't Awarded by Viewers	Commissioners Revision

Petitioner's Affidavit of Service of Notice

ALSO, upon said.....day of....., 19....., there was presented to said County Board, the affidavit of.....one of the petitioners aforesaid, setting forth that due notice of the.....of said proposed road, together with date of meeting of the Viewers, as per published notice of County Clerk, had been served upon each of the persons noted below, who, as Owners, Agents, or Guardians were all the persons through whose premises said road is proposed to be located, except those who have signed Relinquishment, to-wit:

Date When Notice Was Served	NAME OF PERSON	Owner, Agent or Guardian	FRACTIONAL PART	Sec.	Twp.	Range	REMARKS

Final Order of Board of County Commissioners

WHEREUPON, on the.....day of....., 19.50....., the following action thereon was had by said Board of County Commissioners, to-wit:

Upon due consideration, no legal objection having been offered against the establishment of said road, and believing the same to be of public utility, it is ORDERED: that the Viewers' Report of View and Report and Plat of Survey be adopted, and that said road be declared located and established as a public highway, in accordance therewith; full record thereof to be made in the County Road Record and Plat, as Road No....., and the Trustees of.....Qui-ndaro..... Township be notified to cause the same to be opened for public travel.

I CERTIFY, that the foregoing is a complete record of the location and establishment of said road No....., as required by law to be made, and that the same was recorded on the.....day of....., 19.....60.

James L. Conroy
County Clerk.


WYANDOTTE COUNTY, KANSAS

WHEREUPON, said bond was approved by the Board, and it appearing to the satisfaction of the Board, that the law had been substantially complied with, it was ordered, that Courtney A. Robertson, Cordell D. Meeks

Appointment of Viewers

and Joseph F. Reardon be appointed viewers of the proposed road, and that they meet in conjunction with the County Surveyor, at the beginning of said road in Shawnee Township, on the 2nd day of December, 19 60, and proceed to view and lay out said road, according to law, giving to all parties a hearing, and make due report of their proceedings to the County Board.

AFTERWARDS, TO-WIT: On the day of 19 County Clerk, presented to said Board his certificate, under seal, setting forth, that pursuant to law he had caused public



notice of said proposed road to be published in (a weekly newspaper, published in Kansas,) for two consecutive weeks and that said notice was so published in said newspaper, on the day of 19, the day of 19, and the day of 19, and also caused similar notices to be posted to public view upon the bulletin board in his office from 19, to 19, and similar notices to be publicly posted in the following places, to-wit: from 19, 19, at in Township from 19, 19, at in Township from 19, 19, at in Township and had also caused record of same to be made in the County Commissioner's

PROOF OF PUBLIC NOTICE

Record, Volume " " page " "

ALSO, upon said 2nd day of December, 19 60, Thomas P. Lally County Surveyor presented to said County Board, his report of survey of said proposed road, plat and field notes, in words and figures as follows, to-wit:

County Surveyor's Report and Field Notes

Pursuant to the order of the Board, I met with Courtney A. Robertson, Cordell D. Meeks and Joseph F. Reardon viewers, at the beginning of said road in Shawnee Township, on the 2nd day of December, 19 60, and under the direction of said viewers, proceeded to survey said road as petitioned for, conspicuously marking the same throughout, and noting the courses and distances, and I do hereby certify that the following is a correct return of the survey of said road, and plat of the same, to-wit:

Beginning at Strong Avenue east from 53rd Street 400', north from intersection 52nd Street Terrace on Strong Avenue 384.71 feet to the intersection of 52nd Street Terrace and Powell Avenue including cul-de-sac at intersection, east from intersection 52nd Street Terrace and Powell Avenue 130 feet.

WYANDOTTE COUNTY, KANSAS

Viewers' Report of Damages Claimed and Awarded

And further report that the following is a complete list of the names of all persons (Owners, Agents or Guardians) who filed claims with us for damages or compensation, (which said claims are herewith submitted), by reason of the location and establishment of said proposed road and the amount awarded to each, by us, to-wit:

NAMES	Owner, Agent or Guardian	FRACTIONAL PART	Sec.	Twp.	R'ng	Acres Appropriated	Am't Claimed	Am't Awarded by Viewers	Commissioners Revision

Petitioner's Affidavit of Service of Notice

ALSO, upon said.....day of....., 19....., there was presented to said County Board, the affidavit of.....one of the petitioners aforesaid, setting forth that due notice of the.....of said proposed road, together with date of meeting of the Viewers, as per published notice of County Clerk, had been served upon each of the persons noted below, who, as Owners, Agents, or Guardians were all the persons through whose premises said road is proposed to be located, except those who have signed Relinquishment, to-wit:

Date When Notice Was Served	NAME OF PERSON	Owner, Agent or Guardian	FRACTIONAL PART	Sec.	Twp.	Range	REMARKS

Final Order of Board of County Commissioners

WHEREUPON, on the.....day of....., 19⁶⁰....., the following action thereon was had by said Board of County Commissioners, to-wit:

Upon due consideration, no legal objection having been offered against the establishment of said road, and believing the same to be of public utility, it is ORDERED: that the Viewers' Report of View and Report and Plat of Survey be adopted, and that said road be declared located and established as a public highway, in accordance therewith; full record thereof to be made in the County Road Record and Plat, as Road No....., and the Trustees of Shawnee Township be notified to cause the same to be opened for public travel.

I CERTIFY, that the foregoing is a complete record of the location and establishment of said road No....., as required by law to be made, and that the same was recorded on the.....day of....., 19⁶⁰.....

James L. Conroy

County Clerk.

WYANDOTTE COUNTY, KANSAS

Appointment
of
Viewers

WHEREUPON, said bond was approved by the Board, and it appearing to the satisfaction of the Board, that the law had been substantially complied with, it was ordered, that Courtney A. Robertson, Cordell D. Meeks and Joseph F. Reardon be appointed viewers of the proposed road, and that they meet in conjunction with the County Surveyor, at the beginning of said road in Quindaro Township, on the 16th day of December, 19 60, and proceed to view and lay out said road, according to law, giving to all parties a hearing, and make due report of their proceedings to the County Board.

AFTERWARDS, TO-WIT: On the day of, 19, County Clerk, presented to said Board his certificate, under seal, setting forth, that pursuant to law he had caused public



notice of said proposed road to be published in (a weekly newspaper, published in Kansas,) for two consecutive weeks and that said notice was so published in said newspaper, on the day of, 19, the day of, 19, and the day of, 19, and also caused similar notices to be posted to public view upon the bulletin board in his office from 19, to 19, and similar notices to be publicly posted in the following places, to-wit:
 from 19, 19, at in Township
 from 19, 19, at in Township
 from 19, 19, at in Township
 and had also caused record of same to be made in the County Commissioner's

PROOF OF
PUBLIC
NOTICE

Record, Volume " " page " "

ALSO, upon said 16th day of December, 19 60, Thomas F. Lally County Surveyor presented to said County Board, his report of survey of said proposed road, plat and field notes, in words and figures as follows, to-wit:


County
Surveyor's
Report and
Field Notes

Pursuant to the order of the Board, I met with Courtney A. Robertson, Cordell D. Meeks and Joseph F. Reardon viewers, at the beginning of said road in Quindaro Township, on the 16th day of December, 19 60, and under the direction of said viewers, proceeded to survey said road as petitioned for, conspicuously marking the same throughout, and noting the courses and distances, and I do hereby certify that the following is a correct return of the survey of said road, and plat of the same, to-wit:

Haskell Avenue in Rolla-Dale Addition, a subdivision of land in Wyandotte County, Kansas.

ROAD RECORD

FORM NO. 10, REV. 1-15-60



County
Surveyor's
Plat and
Field Notes

Field Notes

ALSO, upon said _____ day of _____, 19 60, said Courtney Robertson, Cordell Meeks and Joseph F. Reardon _____, Viewers, presented to said County Board their several reports, as follows, to-wit:

"Pursuant to Commissioners' Notice, we met at the beginning _____ of said road _____ in Quindaro _____ Township, on the 16th day of December _____, 1960, and taking to our assistance None _____ and None _____, as chain carriers, and None _____ as marker, proceeded to view the route of the road petitioned for, which was surveyed under our direction by Thomas F. Lally _____ County Surveyor, the field notes and plat of which survey are hereto attached and form part of this report, and after careful deliberation we are of the opinion that said road is practicable, and of public utility, and recommend that it be granted, as located and surveyed, and that it be established and opened _____ 50 _____ feet wide."

Viewers' Report
of View and
Survey

WYANDOTTE COUNTY, KANSAS

Viewers' Report of Damages Claimed and Awarded

And further report that the following is a complete list of the names of all persons (Owners, Agents or Guardians) who filed claims with us for damages or compensation, (which said claims are herewith submitted), by reason of the location and establishment of said proposed road and the amount awarded to each, by us, to-wit:

NAMES	Owner, Agent or Guardian	FRACTIONAL PART	Sec.	Twp.	R'ng	Acres Appropriated	Am't Claimed	Am't Awarded by Viewers	Commissioners Revision

Petitioner's Affidavit of Service of Notice

ALSO, upon said.....day of....., 19....., there was presented to said County Board, the affidavit of.....one of the petitioners aforesaid, setting forth that due notice of the.....of said proposed road, together with date of meeting of the Viewers, as per published notice of County Clerk, had been served upon each of the persons noted below, who, as Owners, Agents, or Guardians were all the persons through whose premises said road is proposed to be located, except those who have signed Relinquishment, to-wit:

Date When Notice Was Served	NAME OF PERSON	Owner, Agent or Guardian	FRACTIONAL PART	Sec.	Twp.	Range	REMARKS

Final Order of Board of County Commissioners

WHEREUPON, on the.....day of....., 19.60., the following action thereon was had by said Board of County Commissioners, to-wit:

Upon due consideration, no legal objection having been offered against the establishment of said road, and believing the same to be of public utility, it is ORDERED: that the Viewers' Report of View and Report and Plat of Survey be adopted, and that said road be declared located and established as a public highway, in accordance therewith; full record thereof to be made in the County Road Record and Plat, as Road No....., and the Trustees of.....Quindaro.....Township be notified to cause the same to be opened for public travel.

I CERTIFY, that the foregoing is a complete record of the location and establishment of said road No....., as required by law to be made, and that the same was recorded on the.....day of....., 19.60.

James L. Conroy
County Clerk.

ROAD RECORD

Road No.
BE IT REMEMBERED, That on the 14th day of November, 19 60, a Road Petition signed by Betty J. Yoker and others, was presented to the Board of County Commissioners of Wyandotte County, Kansas, praying for location of a certain road, described as follows, to-wit:

PETITION

All of 82nd Street from Tauromee to Ella, all of Orville to and including cul-de-sac, Tauromee from 82nd Street Terrace to 82nd Street is shown on recorded plat of Stony Point South, a subdivision of land in Wyandotte County, Kansas, all of Ella from the west boundary of Stony Point South to the east right-of-way of 80th Street Terrace, all of 81st Street Terrace from the South boundary line of Lot 14 Block 7, south to and including cul-de-sac, all of 80th Street Terrace from Ella, south to and including cul-de-sac, is shown on the recorded plat of Stony Point South, Block 15, a subdivision of land in Wyandotte County, Kansas.

SAID PETITION was accompanied with Bond, as required by law, signed by as principal, and and as sureties, in the penal sum of DOLLARS, (\$.....)

BOND

WE, The undersigned, owning land along the line of the road described in the accompanying petition, hereby relinquish all claim of damage that we might have, either as owner or agent, by reason of land to be appropriated as right of way for said road, and waive notice to land owners, provided by law, and donate the land for right of way for said road through the lands, a description of which is placed opposite our several names:

Relinquishment of Claim for Damages

NAMES	Owner or Agent	DESCRIPTION	S	T	R	Total Number of Acres in Description

I, one of the petitioners on the Petition herewith submitted, do hereby certify that all of the resident land owners owning land along the line of the road described therein have signed the within relinquishment except:


Signed:
One of the Petitioners.

WYANDOTTE COUNTY, KANSAS

WHEREUPON, said bond was approved by the Board, and it appearing to the satisfaction of the Board, that the law had been substantially complied with, it was ordered, that Courtney A. Robertson, Cordell D. Meeks and Joseph F. Reardon be appointed viewers of the proposed road, and that they meet in conjunction with the County Surveyor, at the beginning of said road in Wyandotte Township, on the 9th day of December, 19 60, and proceed to view and lay out said road, according to law, giving to all parties a hearing, and make due report of their proceedings to the County Board.

Appointment of Viewers

AFTERWARDS, TO-WIT: On the day of 19 County Clerk, presented to said Board his certificate, under seal, setting forth, that pursuant to law he had caused public



notice of said proposed road to be published in (a weekly newspaper, published in Kansas,) for two consecutive weeks and that said notice was so published in said newspaper, on the day of 19, the day of 19, and the day of 19, and also caused similar notices to be posted to public view upon the bulletin board in his office from 19, to 19, and similar notices to be publicly posted in the following places, to-wit:

from 19, 19, at in Township
 from 19, 19, at in Township
 from 19, 19, at in Township
 and had also caused record of same to be made in the County Commissioner's

Record, Volume " " page " "

ALSO, upon said 9 day of December, 19 60, Thomas F. Lally County Surveyor presented to said County Board, his report of survey of said proposed road, plat and field notes, in words and figures as follows, to-wit:

PROOF OF PUBLIC NOTICE


County Surveyor's Report and Field Notes

Pursuant to the order of the Board, I met with Courtney A. Robertson, Cordell D. Meeks and Joseph F. Reardon viewers, at the beginning of said road in Wyandotte Township, on the 9th day of December, 19 60, and under the direction of said viewers, proceeded to survey said road as petitioned for, conspicuously marking the same throughout, and noting the courses and distances, and I do hereby certify that the following is a correct return of the survey of said road, and plat of the same, to-wit:

All of 82nd Street from Tauomee to Ella, all of Orville to and including cul-de-sac, Tauomee from 82nd Street Terrace to 82nd Street as shown on recorded plat of Stony Point South, a subdivision of land in Wyandotte County, Kansas, all of Ella from the west boundary of Stony Point South to the east right-of-way of 80th Street Terrace, all of 81st Street Terrace from the south property line of Lot 14, Block 7, south to and including cul-de-sac, as shown on the recorded plat of Stony Point South, Block 15, a subdivision of land in Wyandotte County, Kansas

ROAD RECORD

STAMFORD CO. MO. ATTORNEY GENERAL



County
Surveyor's
Plat and
Field Notes

Field Notes

ALSO, upon said day of, 19 60, said Courtney A. Robertson
 and Cordell Meeks, Joseph Reardon, Viewers, presented to said County Board their several reports, as follows, to-wit:
 "Pursuant to Commissioners' Notice, we met at the beginning of said road in Wyandotte
 Township, on the 9th day of December, 19 60, and taking to our assistance None
 and None, as chain carriers, and None as marker, proceeded
 to view the route of the road petitioned for, which was surveyed under our direction by Thomas F. Lally
 County Surveyor, the field notes and plat of which survey are hereto attached and form part of this report, and after careful
 deliberation we are of the opinion that said road is practicable, and of public utility, and recommend that it be granted, as
 located and surveyed, and that it be established and opened feet wide."

Viewers' Report
of View and
Survey

WYANDOTTE COUNTY, KANSAS

Viewers' Report of Damages Claimed and Awarded

And further report that the following is a complete list of the names of all persons (Owners, Agents or Guardians) who filed claims with us for damages or compensation, (which said claims are herewith submitted), by reason of the location and establishment of said proposed road and the amount awarded to each, by us, to-wit:

NAMES	Owner, Agent or Guardian	FRACTIONAL PART	Sec.	Twp.	R'nge	Acres Appropriated	Am't Claimed	Am't Awarded by Viewers	Commissioners Revision

Petitioner's Affidavit of Service of Notice

ALSO, upon said.....day of....., 19....., there was presented to said County Board, the affidavit of.....one of the petitioners aforesaid, setting forth that due notice of the.....of said proposed road, together with date of meeting of the Viewers, as per published notice of County Clerk, had been served upon each of the persons noted below, who, as Owners, Agents, or Guardians were all the persons through whose premises said road is proposed to be located, except those who have signed Relinquishment, to-wit:

Date When Notice Was Served	NAME OF PERSON	Owner, Agent or Guardian	FRACTIONAL PART	Sec.	Twp.	Range	REMARKS

Final Order of Board of County Commissioners

WHEREUPON, on the.....day of....., 19⁶⁰....., the following action thereon was had by said Board of County Commissioners, to-wit:

Upon due consideration, no legal objection having been offered against the establishment of said road, and believing the same to be of public utility, it is ORDERED: that the Viewers' Report of View and Report and Plat of Survey be adopted, and that said road be declared located and established as a public highway, in accordance therewith; full record thereof to be made in the County Road Record and Plat, as Road No....., and the Trustees of.....Wyandotte Township be notified to cause the same to be opened for public travel.

I CERTIFY, that the foregoing is a complete record of the location and establishment of said road No....., as required by law to be made, and that the same was recorded on the.....day of....., 19⁶⁰.....

James L. Conroy

County Clerk.

ROAD RECORD

Road No.

BE IT REMEMBERED, That on the 16th day of January, 1961, a Road Petition signed by James M. Worrell and others, was presented to the Board of County Commissioners of Wyandotte County, Kansas, praying for location of a certain road, described as follows, to-wit:
64th Street, 64th Street Drive, Freeman Avenue and Oakland Avenue as shown on the plat of Hazel Grove
Manner in the NE 1/4 of the SE 1/4 of Section 3-11-24.

PETITION

SAID PETITION was accompanied with Bond, as required by law, signed by as principal, and and as sureties, in the penal sum of DOLLARS, (\$.....)

BOND

WE, The undersigned, owning land along the line of the road described in the accompanying petition, hereby relinquish all claim of damage that we might have, either as owner or agent, by reason of land to be appropriated as right of way for said road, and waive notice to land owners, provided by law, and donate the land for right of way for said road through the lands, a description of which is placed opposite our several names:

Relinquishment
of Claim
for Damages

NAMES	Owner or Agent	DESCRIPTION	S	T	R	Total Number of Acres in Description

I, one of the petitioners on the Petition herewith submitted, do hereby certify that all of the resident land owners owning land along the line of the road described therein have signed the within relinquishment except:


Signed: One of the Petitioners.

WYANDOTTE COUNTY, KANSAS

WHEREUPON, said bond was approved by the Board, and it appearing to the satisfaction of the Board, that the law had been substantially complied with, it was ordered, that Courtney A. Robertson, Cordell D. Meeks and Joseph F. Reardon be appointed viewers of the proposed road, and that they meet in conjunction with the County Surveyor, at the beginning of said road in Wyandotte Township, on the 10th day of February, 1961, and proceed to view and lay out said road, according to law, giving to all parties a hearing, and make due report of their proceedings to the County Board.

Appointment of Viewers

AFTERWARDS, TO-WIT: On the _____ day of _____, 19____, County Clerk, presented to said Board his certificate, under seal, setting forth, that pursuant to law he had caused public



notice of said proposed road to be published in _____ (a weekly newspaper, published in _____ Kansas,) for two consecutive weeks and that said notice was so published in said newspaper, on the _____ day of _____, 19____, the _____ day of _____, 19____, and the _____ day of _____, 19____, and also caused similar notices to be posted to public view upon the bulletin board in his office from _____ 19____, to _____, 19____, and similar notices to be publicly posted in the following places, to-wit:

PROOF OF PUBLIC NOTICE

from _____ 19____, _____ 19____, at _____ in _____ Township
 from _____ 19____, _____ 19____, at _____ in _____ Township
 from _____ 19____, _____ 19____, at _____ in _____ Township
 and had also caused record of same to be made in the County Commissioner's

Record, Volume "_____" page "_____"

ALSO, upon said 20th day of February, 1961, Thomas F. Lally County Surveyor presented to said County Board, his report of survey of said proposed road, plat and field notes, in words and figures as follows, to-wit:


County Surveyor's Report and Field Notes

Pursuant to the order of the Board, I met with Courtney A. Robertson, Cordell D. Meeks and Joseph F. Reardon viewers, at the beginning of said road in Wyandotte Township, on the 10th day of February, 1961, and under the direction of said viewers, proceeded to survey said road as petitioned for, conspicuously marking the same throughout, and noting the courses and distances, and I do hereby certify that the following is a correct return of the survey of said road, and plat of the same, to-wit:

64th Street, 64th Street Drive, Freeman Avenue and Oakland Avenue as shown on the plat of Hazel Grove Mannor in the NE¼ of the SE¼ of Section 3-11-24.

ROAD RECORD

GEORGE D. H. ATCHISON ENGINEER



County
Surveyor's
Plat and
Field Notes

Field Notes

ALSO, upon said..... day of....., 19 61, said Courtney Robertson, Cordell Meeks
 and Joseph Reardon....., Viewers, presented to said County Board their several reports, as follows, to-wit:
 "Pursuant to Commissioners' Notice, we met at the beginning of said road in Wyandotte
 Township, on the 10th day of February....., 19 61, and taking to our assistance None
 and None....., as chain carriers, and None..... as marker, proceeded
 to view the route of the road petitioned for, which was surveyed under our direction by Thomas F. Lally
 County Surveyor, the field notes and plat of which survey are hereto attached and form part of this report, and after careful
 deliberation we are of the opinion that said road is practicable, and of public utility, and recommend that it be granted, as
 located and surveyed, and that it be established and opened 50 feet wide."

Viewers' Report
of View and
Survey

WYANDOTTE COUNTY, KANSAS

Viewers' Report of Damages Claimed and Awarded

And further report that the following is a complete list of the names of all persons (Owners, Agents or Guardians) who filed claims with us for damages or compensation, (which said claims are herewith submitted), by reason of the location and establishment of said proposed road and the amount awarded to each, by us, to-wit:

NAMES	Owner, Agent or Guardian	FRACTIONAL PART	Sec.	Twp.	R'ng	Acres Appropriated	Am't Claimed	Am't Awarded by Viewers	Commissioners Revision

Petitioner's Affidavit of Service of Notice

ALSO, upon said..... day of....., 19....., there was presented to said County Board, the affidavit of..... one of the petitioners aforesaid, setting forth that due notice of the..... of said proposed road, together with date of meeting of the Viewers, as per published notice of County Clerk, had been served upon each of the persons noted below, who, as Owners, Agents, or Guardians were all the persons through whose premises said road is proposed to be located, except those who have signed Relinquishment, to-wit:

Date When Notice Was Served	NAME OF PERSON	Owner, Agent or Guardian	FRACTIONAL PART	Sec.	Twp.	Range	REMARKS

Final Order of Board of County Commissioners

WHEREUPON, on the..... day of....., 19⁶¹....., the following action thereon was had by said Board of County Commissioners, to-wit:

Upon due consideration, no legal objection having been offered against the establishment of said road, and believing the same to be of public utility, it is ORDERED: that the Viewers' Report of View and Report and Plat of Survey be adopted, and that said road be declared located and established as a public highway, in accordance therewith; full record thereof to be made in the County Road Record and Plat, as Road No....., and the Trustees of..... Wyandotte Township be notified to cause the same to be opened for public travel.

I CERTIFY, that the foregoing is a complete record of the location and establishment of said road No....., as required by law to be made, and that the same was recorded on the..... day of....., 19⁶¹.....

James L. Conroy
County Clerk.

WYANDOTTE COUNTY, KANSAS

Appointment
of
Viewers

WHEREUPON, said bond was approved by the Board, and it appearing to the satisfaction of the Board, that the law had been substantially complied with, it was ordered, that Courtney A. Robertson, Cordell Meeks, and Joseph Reardon be appointed viewers of the proposed road, and that they meet in conjunction with the County Surveyor, at the beginning of said road in Shawnee Township, on the 13th day of January, 1961, and proceed to view and lay out said road, according to law, giving to all parties a hearing, and make due report of their proceedings to the County Board.

AFTERWARDS, TO-WIT: On the day of 19 County Clerk, presented to said Board his certificate, under seal, setting forth, that pursuant to law he had caused public



notice of said proposed road to be published in (a weekly newspaper, published in Kansas,) for two consecutive weeks and that said notice was so published in said newspaper, on the day of 19, the day of 19, and the day of 19, and also caused similar notices to be posted to public view upon the bulletin board in his office from 19, to 19, and similar notices to be publicly posted in the following places, to-wit:

from 19, 19, at in Township
from 19, 19, at in Township
from 19, 19, at in Township
and had also caused record of same to be made in the County Commissioner's

Record, Volume " " page " "

ALSO, upon said day of 1961, Thomas F. Lally County Surveyor presented to said County Board, his report of survey of said proposed road, plat and field notes, in words and figures as follows, to-wit:

PROOF OF
PUBLIC
NOTICE


County
Surveyor's
Report and
Field Notes

Pursuant to the order of the Board, I met with Courtney A. Robertson, Cordell Meeks, and Joseph Reardon viewers, at the beginning of said road in Shawnee Township, on the 13th day of January, 1961, and under the direction of said viewers, proceeded to survey said road as petitioned for, conspicuously marking the same throughout, and noting the courses and distances, and I do hereby certify that the following is a correct return of the survey of said road, and plat of the same, to-wit:

Beginning at a point 511.4 feet more or less North of the SE corner of the SW $\frac{1}{4}$ of Section 32-11-25, said point intersects the southerly right-of-way of the Frisco Railroad Company, thence westerly along said right-of-way 621.6 feet, thence south to a point 50 feet perpendicular to railroad right-of-way, thence easterly and parallel to railroad right-of-way 621.6 feet, thence north to point of beginning.

ROAD RECORD

LICENSED TO ME ATCHISON KANSAS



County
Surveyor's
Plat and
Field Notes

Field Notes

ALSO, upon said day of, 19 61, said Courtney Robertson,
 and Cordell Meeks, Joe Reardon, Viewers, presented to said County Board their several reports, as follows, to-wit:
 "Pursuant to Commissioners' Notice, we met at the beginning of said road in Shawnee
 Township, on the 13th day of January, 19 61, and taking to our assistance None
 and None, as chain carriers, and None as marker, proceeded
 to view the route of the road petitioned for, which was surveyed under our direction by Thomas Lally
 County Surveyor, the field notes and plat of which survey are hereto attached and form part of this report, and after careful
 deliberation we are of the opinion that said road is practicable, and of public utility, and recommend that it be granted, as
 located and surveyed, and that it be established and opened 50 feet wide."

Viewers' Report
of View and
Survey

WYANDOTTE COUNTY, KANSAS

Viewers' Report of Damages Claimed and Awarded

And further report that the following is a complete list of the names of all persons (Owners, Agents or Guardians) who filed claims with us for damages or compensation, (which said claims are herewith submitted), by reason of the location and establishment of said proposed road and the amount awarded to each, by us, to-wit:

NAMES	Owner, Agent or Guardian	FRACTIONAL PART	Sec.	Twp.	R'nge	Acres Appropriated	Am't Claimed	Am't Awarded by Viewers	Commissioners Revision

Petitioner's Affidavit of Service of Notice

ALSO, upon said.....day of....., 19....., there was presented to said County Board, the affidavit of.....one of the petitioners aforesaid, setting forth that due notice of the.....of said proposed road, together with date of meeting of the Viewers, as per published notice of County Clerk, had been served upon each of the persons noted below, who, as Owners, Agents, or Guardians were all the persons through whose premises said road is proposed to be located, except those who have signed Relinquishment, to-wit:

Date When Notice Was Served	NAME OF PERSON	Owner, Agent or Guardian	FRACTIONAL PART	Sec.	Twp.	Range	REMARKS

Final Order of Board of County Commissioners

WHEREUPON, on the.....day of....., 19...61., the following action thereon was had by said Board of County Commissioners, to-wit:

Upon due consideration, no legal objection having been offered against the establishment of said road, and believing the same to be of public utility, it is ORDERED: that the Viewers' Report of View and Report and Plat of Survey be adopted, and that said road be declared located and established as a public highway, in accordance therewith; full record thereof to be made in the County Road Record and Plat, as Road No....., and the Trustees of.....Shawnee.....Township be notified to cause the same to be opened for publictravel.

I CERTIFY, that the foregoing is a complete record of the location and establishment of said road No....., as required by law to be made, and that the same was recorded on the.....day of....., 19...61....

James L. Conroy

County Clerk.

ROAD RECORD

Road No.

BE IT REMEMBERED, That on the 16th day of February, 1961, a Road Petition signed by William R. Southerland and others, was presented to the Board of County Commissioners of Wyandotte County, Kansas, praying for location of a certain road, described as follows, to-wit:
 48th Street from the intersection of Gibbs Road north to Berry Street, and Berry Street from 48th Street west to 48th Street Terrace, the right-of-ways being fifty feet in width.

PETITION

SAID PETITION was accompanied with Bond, as required by law, signed by as principal, and and as sureties, in the penal sum of DOLLARS, (\$.....)

BOND

WE, The undersigned, owning land along the line of the road described in the accompanying petition, hereby relinquish all claim of damage that we might have, either as owner or agent, by reason of land to be appropriated as right of way for said road, and waive notice to land owners, provided by law, and donate the land for right of way for said road through the lands, a description of which is placed opposite our several names:

Relinquishment of Claim for Damages

NAMES	Owner or Agent	DESCRIPTION	S	T	R	Total Number of Acres in Description

I, one of the petitioners on the Petition herewith submitted, do hereby certify that all of the resident land owners owning land along the line of the road described therein have signed the within relinquishment except:

Signed:
One of the Petitioners.

WYANDOTTE COUNTY, KANSAS

Appointment
of
Viewers

WHEREUPON, said bond was approved by the Board, and it appearing to the satisfaction of the Board, that the law had been substantially complied with, it was ordered, that Courtney A. Robertson, Cordell Meeks, and Joseph Reardon be appointed viewers of the proposed road, and that they meet in conjunction with the County Surveyor, at the beginning of said road in Shawnee Township, on the 17th day of March, 19 61, and proceed to view and lay out said road, according to law, giving to all parties a hearing, and make due report of their proceedings to the County Board.

AFTERWARDS, TO-WIT: On the day of, 19, County Clerk, presented to said Board his certificate, under seal, setting forth, that pursuant to law he had caused public



notice of said proposed road to be published in (a weekly newspaper, published in Kansas,) for two consecutive weeks and that said notice was so published in said newspaper, on the day of, 19, the day of, 19, and the day of, 19, and also caused similar notices to be posted to public view upon the bulletin board in his office from 19, to 19, and similar notices to be publicly posted in the following places, to-wit:
 from 19, 19, at in Township
 from 19, 19, at in Township
 from 19, 19, at in Township
 and had also caused record of same to be made in the County Commissioner's

PROOF OF
PUBLIC
NOTICE

Record, Volume " " page " "

ALSO, upon said 28th day of March, 19 61, Thomas F. Lally County Surveyor presented to said County Board, his report of survey of said proposed road, plat and field notes, in words and figures as follows, to-wit:


County
Surveyor's
Report and
Field Notes

Pursuant to the order of the Board, I met with Courtney Robertson, Cordell Meeks, and Joseph Reardon viewers, at the beginning of said road in Shawnee Township, on the 17th day of March, 19 61, and under the direction of said viewers, proceeded to survey said road as petitioned for, conspicuously marking the same throughout, and noting the courses and distances, and I do hereby certify that the following is a correct return of the survey of said road, and plat of the same, to-wit:

Said right of way being 25' on either side of the following described line. Beginning at a point 665' west of the southeast corner of Section 25 Township 11 Range 24, thence north 661.1½ along a line parallel with and 25' west of the west line of Cook's Addition, a subdivision of land in Wyandotte County, Kansas, thence west 333.61 along a line parallel with and 25' south of the south line of Browne Addition, a subdivision of land in Wyandotte County, Kansas.

ROAD RECORD

LOCKWOOD CO. INC. ATCHISON, KANSAS



County
Surveyor's
Plat and
Field Notes

Field Notes

ALSO, upon said day of, 19....., said Courtney Robertson,
 and Cordell Meeks, J. Reardon, Viewers, presented to said County Board their several reports, as follows, to-wit:
 "Pursuant to Commissioners' Notice, we met at the..... beginning..... of said road in Shawnee
 Township, on the 17th day of March....., 1961, and taking to our assistance..... None
 and..... None....., as chain carriers, and..... None..... as marker, proceeded
 to view the route of the road petitioned for, which was surveyed under our direction by..... Thomas Lally.....
 County Surveyor, the field notes and plat of which survey are hereto attached and form part of this report, and after careful
 deliberation we are of the opinion that said road is practicable, and of public utility, and recommend that it be granted, as
 located and surveyed, and that it be established and opened..... 50..... feet wide."

Viewers' Report
of View and
Survey

ROAD RECORD

Road No.

BE IT REMEMBERED, That on the 2nd day of March, 1961, a Road Petition signed by Wm. R. Bridgens and others, was presented to the Board of County Commissioners of Wyandotte County, Kansas, praying for vacation of a certain road, described as follows, to-wit:

The southwest corner of 63rd St. & Cleveland Ave., a tract 23.75 ft.x 50 ft. Beginning at a point 498.13 ft. north and 560 ft. east of the southwest corner of the SE $\frac{1}{4}$ of the NE $\frac{1}{4}$ of the SW $\frac{1}{4}$ of Section 34, Township 10, Range 24, thence south 23.75 ft., thence east 50 ft., thence north 23.75 ft., thence east 50 ft., thence north 23.75 ft., thence west 50 ft. to the point of beginning.

PETITION

SAID PETITION was accompanied with Bond, as required by law, signed by as principal, and and as sureties, in the penal sum of DOLLARS, (\$.....)

BOND

WE, The undersigned, owning land along the line of the road described in the accompanying petition, hereby relinquish all claim of damage that we might have, either as owner or agent, by reason of land to be appropriated as right of way for said road, and waive notice to land owners, provided by law, and donate the land for right of way for said road through the lands, a description of which is placed opposite our several names:

Relinquishment of Claim for Damages

NAMES	Owner or Agent	DESCRIPTION	S	T	R	Total Number of Acres in Description

I, one of the petitioners on the Petition herewith submitted, do hereby certify that all of the resident land owners owning land along the line of the road described therein have signed the within relinquishment except:

Signed:
One of the Petitioners.

WYANDOTTE COUNTY, KANSAS

Appointment
of
Viewers

WHEREUPON, said bond was approved by the Board, and it appearing to the satisfaction of the Board, that the law had been substantially complied with, it was ordered, that Courtney Robertson, Cordell Meeks, and Joseph Reardon be appointed viewers of the proposed road, and that they meet in conjunction with the County Surveyor, at the beginning of said road in Quindaro Township, on the 31st day of March, 1961, and proceed to view and lay out said road, according to law, giving to all parties a hearing, and make due report of their proceedings to the County Board.

AFTERWARDS, TO-WIT: On the _____ day of _____, 19____, County Clerk, presented to said Board his certificate, under seal, setting forth, that pursuant to law he had caused public



notice of said proposed road to be published in _____ (a weekly newspaper, published in _____ Kansas,) for two consecutive weeks and that said notice was so published in said newspaper, on the _____ day of _____, 19____, the _____ day of _____, 19____, and the _____ day of _____, 19____, and also caused similar notices to be posted to public view upon the bulletin board in his office from _____ 19____, to _____, 19____, and similar notices to be publicly posted in the following places, to-wit:

from _____ 19____, _____ 19____, at _____ in _____ Township
from _____ 19____, _____ 19____, at _____ in _____ Township
from _____ 19____, _____ 19____, at _____ in _____ Township
and had also caused record of same to be made in the County Commissioner's

Record, Volume "_____" page "_____"

ALSO, upon said 14th day of March, 1961, Thomas Lally County Surveyor presented to said County Board, his report of survey of said proposed road, plat and field notes, in words and figures as follows, to-wit:


Pursuant to the order of the Board, I met with Courtney Robertson, Cordell Meeks and Joseph Reardon viewers, at the beginning of said road in Quindaro Township, on the 31st day of March, 1961, and under the direction of said viewers, proceeded to survey said road as petitioned for, conspicuously marking the same throughout, and noting the courses and distances, and I do hereby certify that the following is a correct return of the survey of said road, and plat of the same, to-wit:

The southwest corner of 63rd Street & Cleveland Avenue, a tract 23.75' x 50'. Beginning at a point 497.13' north and 560' east of the southwest corner of the southeast ¼ of the northeast ¼ of the southwest ¼ of Section 34, Township 10, Range 24, thence south 23.75', thence east 50', thence north 23.75', thence west 50' to the point of beginning.

PROOF OF
PUBLIC
NOTICE

County
Surveyor's
Report and
Field Notes

ROAD RECORD



County
Surveyor's
Plat and
Field Notes

Field Notes

ALSO, upon said day of, 1961....., said Courtney Robertson,
and Joseph Reardon, Cordell Meeks, Viewers, presented to said County Board their several reports, as follows, to-wit:

"Pursuant to Commissioners' Notice, we met at the beginning of said road in Quindaro
Township, on the 31st day of March, 1961, and taking to our assistance None
and None, as chain carriers, and None as marker, proceeded
to view the route of the road petitioned for, which was surveyed under our direction by Thomas F. Lally
County Surveyor, the field notes and plat of which survey are hereto attached and form part of this report, and after careful
deliberation we are of the opinion that said road is practicable, and of public utility, and recommend that it be granted, as
located and surveyed, and that it be established and opened feet wide."

Viewers' Report
of View and
Survey

WYANDOTTE COUNTY, KANSAS

Viewers' Report of Damages Claimed and Awarded

And further report that the following is a complete list of the names of all persons (Owners, Agents or Guardians) who filed claims with us for damages or compensation, (which said claims are herewith submitted), by reason of the location and establishment of said proposed road and the amount awarded to each, by us, to-wit:

NAMES	Owner, Agent or Guardian	FRACTIONAL PART	Sec.	Twp.	R'nge	Acres Appropriated	Am't Claimed	Am't Awarded by Viewers	Commissioners Revision

Petitioner's Affidavit of Service of Notice

ALSO, upon said.....day of....., 19....., there was presented to said County Board, the affidavit of.....one of the petitioners aforesaid, setting forth that due notice of the.....of said proposed road, together with date of meeting of the Viewers, as per published notice of County Clerk, had been served upon each of the persons noted below, who, as Owners, Agents, or Guerdians were all the persons through whose premises said road is proposed to be located, except those who have signed Relinquishment, to-wit:

Date When Notice Was Served	NAME OF PERSON	Owner, Agent or Guardian	FRACTIONAL PART	Sec.	Twp.	Range	REMARKS

Final Order of Board of County Commissioners

WHEREUPON, on the.....day of....., 19⁶¹....., the following action thereon was had by said Board of County Commissioners, to-wit:

Upon due consideration, no legal objection having been offered against the establishment of said road, and believing the same to be of public utility, it is ORDERED: that the Viewers' Report of View and Report and Plat of Survey be adopted, and that said road be declared located and established as a public highway, in accordance therewith; full record thereof to be made in the County Road Record and Plat, as Road No....., and the Trustees of.....Quindaro.....Township be notified to cause the same to be opened for public travel.

I CERTIFY, that the foregoing is a complete record of the location and establishment of said road No....., as required by law to be made, and that the same was recorded on the.....day of....., 19⁶¹.....

James L. Conroy
County Clerk.

ROAD RECORD

Road No.

BE IT REMEMBERED, That on the 10th day of April, 1961, a Road Petition signed by Wm. Bradish and others, was presented to the Board of County Commissioners of Wyandotte County, Kansas, praying for location of a certain road, described as follows, to-wit: Beginning at a point approximately 90 feet west of 49th Terr. and Wood Ave., west to 50th Court, north to end

PETITION

SAID PETITION was accompanied with Bond, as required by law, signed by as principal, and as sureties, in the penal sum of DOLLARS, (\$.....)

BOND

WE, The undersigned, owning land along the line of the road described in the accompanying petition, hereby relinquish all claim of damage that we might have, either as owner or agent, by reason of land to be appropriated as right of way for said road, and waive notice to land owners, provided by law, and donate the land for right of way for said road through the lands, a description of which is placed opposite our several names:

Relinquishment of Claim for Damages

NAMES	Owner or Agent	DESCRIPTION	S	T	R	Total Number of Acres in Description

I, one of the petitioners on the Petition herewith submitted, do hereby certify that all of the resident land owners owning land along the line of the road described therein have signed the within relinquishment except:

Signed:
One of the Petitioners.

WYANDOTTE COUNTY, KANSAS

WHEREUPON, said bond was approved by the Board, and it appearing to the satisfaction of the Board, that the law had been substantially complied with, it was ordered, that Courtney A. Robertson, Cordell Meeks, and Joseph Reardon be appointed viewers of the proposed road, and that they meet in conjunction with the County Surveyor, at the beginning of said road in Wyandotte Township, on the 5th day of May, 1961, and proceed to view and lay out said road, according to law, giving to all parties a hearing, and make due report of their proceedings to the County Board.

Appointment
of
Viewers

AFTERWARDS, TO-WIT: On the _____ day of _____, 19____, _____ County Clerk, presented to said Board his certificate, under seal, setting forth, that pursuant to law he had caused public



notice of said proposed road to be published in _____ (a weekly newspaper, published in _____ Kansas,) for two consecutive weeks and that said notice was so published in said newspaper, on the _____ day of _____, 19____, the _____ day of _____, 19____, and the _____ day of _____, 19____, and also caused similar notices to be posted to public view upon the bulletin board in his office from _____ 19____, to _____ 19____, and similar notices to be publicly posted in the following places, to-wit:
 from _____ 19____, _____ 19____, at _____ in _____ Township
 from _____ 19____, _____ 19____, at _____ in _____ Township
 from _____ 19____, _____ 19____, at _____ in _____ Township
 and had also caused record of same to be made in the County Commissioner's

PROOF OF
PUBLIC
NOTICE

Record, Volume " _____ " page " _____ "

ALSO, upon said 15th day of May, 1961, Thomas F. Lally County Surveyor presented to said County Board, his report of survey of said proposed road, plat and field notes, in words and figures as follows, to-wit:


County
Surveyor's
Report and
Field Notes

Pursuant to the order of the Board, I met with Courtney A. Robertson, Cordell Meeks, and Joseph Reardon viewers, at the beginning of said road in Wyandotte Township, on the 5th day of May, 1961, and under the direction of said viewers, proceeded to survey said road as petitioned for, conspicuously marking the same throughout, and noting the courses and distances, and I do hereby certify that the following is a correct return of the survey of said road, and plat of the same, to-wit:

Beginning at a point approximately 90' west of 49th Terr. and Wood Ave. west to 50th Court, north to end as shown on the recorded plat of Bradish Acres.

ROAD RECORD

LOCKWOOD CO. NC. ATCHAFON HANDED



County
Surveyor's
Plat and
Field Notes

Field Notes

ALSO, upon said day of, 1961, said Courtney Robertson,
 and Cordell Meeks, J. Reardon, Viewers, presented to said County Board their several reports, as follows, to-wit:
 "Pursuant to Commissioners' Notice, we met at the beginning of said road in Wyandotte
 Township, on the 5th day of May, 1961, and taking to our assistance none
 and None, as chain carriers, and None as marker, proceeded
 to view the route of the road petitioned for, which was surveyed under our direction by Thomas F. Lally
 County Surveyor, the field notes and plat of which survey are hereto attached and form part of this report, and after careful
 deliberation we are of the opinion that said road is practicable, and of public utility, and recommend that it be granted, as
 located and surveyed, and that it be established and opened 50 feet wide."

Viewers' Report
of View and
Survey

WYANDOTTE COUNTY, KANSAS

Viewers' Report of Damages Claimed and Awarded

And further report that the following is a complete list of the names of all persons (Owners, Agents or Guardians) who filed claims with us for damages or compensation, (which said claims are herewith submitted), by reason of the location and establishment of said proposed road and the amount awarded to each, by us, to-wit:

NAMES	Owner, Agent or Guardian	FRACTIONAL PART	Sec.	Twp.	R'nge	Acres Appropriated	Am't Claimed	Am't Awarded by Viewers	Commissioners Revision

Petitioner's Affidavit of Service of Notice

ALSO, upon said.....day of....., 19....., there was presented to said County Board, the affidavit of.....one of the petitioners aforesaid, setting forth that due notice of the.....of said proposed road, together with date of meeting of the Viewers, as per published notice of County Clerk, had been served upon each of the persons noted below, who, as Owners, Agents, or Guardians were all the persons through whose premises said road is proposed to be located, except those who have signed Relinquishment, to-wit:

Date When Notice Was Served	NAME OF PERSON	Owner, Agent or Guardian	FRACTIONAL PART	Sec.	Twp.	Range	REMARKS

Final Order of Board of County Commissioners

WHEREUPON, on the.....day of....., 19.61., the following action thereon was had by said Board of County Commissioners, to-wit:

Upon due consideration, no legal objection having been offered against the establishment of said road, and believing the same to be of public utility, it is ORDERED: that the Viewers' Report of View and Report and Plat of Survey be adopted, and that said road be declared located and established as a public highway, in accordance therewith; full record thereof to be made in the County Road Record and Plat, as Road No....., and the Trustees of.....Wyandotte.....Township be notified to cause the same to be opened for publictravel.

I CERTIFY, that the foregoing is a complete record of the location and establishment of said road No....., as required by law to be made, and that the same was recorded on the.....day of....., 19.61.....

James L. Conroy
County Clerk.

ROAD RECORD

Road No.

BE IT REMEMBERED, That on the 17th day of April, 1961, a Road Petition signed by John Tabor and others, was presented to the Board of County Commissioners of Wyandotte County, Kansas, praying for location of a certain road, described as follows, to wit: Beginning at the intersection of 74th Street and the north line of Washington Heights, thence northwesterly along road as now traveled 339 feet more or less, said road being 25 feet on each side of center-line and extending to the west line of said section.

PETITION

SAID PETITION was accompanied with Bond, as required by law, signed by as principal, and and as sureties, in the penal sum of DOLLARS, (\$.....)

BOND

WE, The undersigned, owning land along the line of the road described in the accompanying petition, hereby relinquish all claim of damage that we might have, either as owner or agent, by reason of land to be appropriated as right of way for said road, and waive notice to land owners, provided by law, and donate the land for right of way for said road through the lands, a description of which is placed opposite our several names:

Relinquishment of Claim for Damages

NAMES	Owner or Agent	DESCRIPTION	S	T	R	Total Number of Acres in Description

I, one of the petitioners on the Petition herewith submitted, do hereby certify that all of the resident land owners owning land along the line of the road described therein have signed the within relinquishment except:

Signed:
One of the Petitioners.

WYANDOTTE COUNTY, KANSAS

WHEREUPON, said bond was approved by the Board, and it appearing to the satisfaction of the Board, that the law had been substantially complied with, it was ordered, that Courtney A. Robertson, Cordell Meeks, and Joseph Reardon be appointed viewers of the proposed road, and that they meet in conjunction with the County Surveyor, at the beginning of said road in Quindaro Township, on the 12th day of May, 1961, and proceed to view and lay out said road, according to law, giving to all parties a hearing, and make due report of their proceedings to the County Board.

Appointment
of
Viewers

AFTERWARDS, TO-WIT: On the day of, 19 County Clerk, presented to said Board his certificate, under seal, setting forth, that pursuant to law he had caused public



notice of said proposed road to be published in (a weekly newspaper, published in Kansas,) for two consecutive weeks and that said notice was so published in said newspaper, on the day of, 19, the day of, 19, and the day of, 19, and also caused similar notices to be posted to public view upon the bulletin board in his office from 19, to 19, and similar notices to be publicly posted in the following places, to-wit:
 from 19, 19, at in Township
 from 19, 19, at in Township
 from 19, 19, at in Township
 and had also caused record of same to be made in the County Commissioner's

PROOF OF
PUBLIC
NOTICE

Record, Volume " " page " "

ALSO, upon said day of, 19, Thomas F. Lally County Surveyor presented to said County Board, his report of survey of said proposed road, plat and field notes, in words and figures as follows, to-wit:


County
Surveyor's
Report and
Field Notes

Pursuant to the order of the Board, I met with Courtney A. Robertson, Cordell Meeks, and Joseph Reardon viewers, at the beginning of said road in Quindaro Township, on the 12th day of May, 1961, and under the direction of said viewers, proceeded to survey said road as petitioned for, conspicuously marking the same throughout, and noting the courses and distances, and I do hereby certify that the following is a correct return of the survey of said road, and plat of the same, to-wit:

25' on either side of the following described line: Beginning at the intersection of the North line of Washington Heights Subdivision and the Center line of 74th Street as now located. Thence Northwest along a curve to the left, having a radius of 140' a distance of 103', thence northwesterly to a point that is 234' east of and 1269.15' south of the northwest corner of the southwest 1/4 of Section 28 Township 10 Range 24, thence northwesterly 339.3' to a point on the west line of said 1/4 section, Said point being 1012.85' south of above mentioned 1/4 corner.

ROAD RECORD

LOCKPORT CO. INC. STONEN 44842



County
Surveyor's
Plat and
Field Notes

Field Notes

ALSO, upon said day of, 19....., said Courtney A. Robertson,
 and Cordell Meeks, J. Reardon... Viewers, presented to said County Board their several reports, as follows, to-wit:
 "Pursuant to Commissioners' Notice, we met at the beginning of said road in Quindaro
 Township, on the 12th day of May, 19 61, and taking to our assistance None
 and None, as chain carriers, and None as marker, proceeded
 to view the route of the road petitioned for, which was surveyed under our direction by Thomas Lally
 County Surveyor, the field notes and plat of which survey are hereto attached and form part of this report, and after careful
 deliberation we are of the opinion that said road is practicable, and of public utility, and recommend that it be granted, as
 located and surveyed, and that it be established and opened feet wide."

Viewers' Report
of View and
Survey

WYANDOTTE COUNTY, KANSAS

Viewers' Report of Damages Claimed and Awarded

And further report that the following is a complete list of the names of all persons (Owners, Agents or Guardians) who filed claims with us for damages or compensation, (which said claims are herewith submitted), by reason of the location and establishment of said proposed road and the amount awarded to each, by us, to-wit:

NAMES	Owner, Agent or Guardian	FRACTIONAL PART	Sec.	Twp.	R'nge	Acres Appropriated	Am't Claimed	Am't Awarded by Viewers	Commissioners Revision

Petitioner's Affidavit of Service of Notice

ALSO, upon said.....day of....., 19....., there was presented to said County Board, the affidavit of.....one of the petitioners aforesaid, setting forth that due notice of the.....of said proposed road, together with date of meeting of the Viewers, as per published notice of County Clerk, had been served upon each of the persons noted below, who, as Owners, Agents, or Guardians were all the persons through whose premises said road is proposed to be located, except those who have signed Relinquishment, to-wit:

Date When Notice Was Served	NAME OF PERSON	Owner, Agent or Guardian	FRACTIONAL PART	Sec.	Twp.	Range	REMARKS

Final Order of Board of County Commissioners

WHEREUPON, on the.....day of....., 19....., the following action thereon was had by said Board of County Commissioners, to-wit:

Upon due consideration, no legal objection having been offered against the establishment of said road, and believing the same to be of public utility, it is ORDERED: that the Viewers' Report of View and Report and Plat of Survey be adopted, and that said road be declared located and established as a public highway, in accordance therewith; full record thereof to be made in the County Road Record and Plat, as Road No....., and the Trustees of.....Quindaro.....Township be notified to cause the same to be opened for public travel.

I CERTIFY, that the foregoing is a complete record of the location and establishment of said road No....., as required by law to be made, and that the same was recorded on the.....day of....., 19.....

.....James L. Conroy.....
County Clerk.

ROAD RECORD

Road No.

BE IT REMEMBERED, That on the 27th day of April, 1961, a Road Petition signed by L.G. Barcus and others, was presented to the Board of County Commissioners of Wyandotte County, Kansas, praying for vacation of a certain road, described as follows, to-wit:

PETITION

Levee Street from the east line of Pomeroy to the west line of Pomeroy as platted. Said road adjoins Lots 44 to 95 and 99 to 135 on the north and has never been opened, improved or used as a street or roadway. In the early 1890's the river moved landward and washed the street away in its entirety. The land has now built back and is considered accretion land to the adjoining property.

SAID PETITION was accompanied with Bond, as required by law, signed by as principal, and and as sureties, in the penal sum of DOLLARS, (\$.....)

BOND

WE, The undersigned, owning land along the line of the road described in the accompanying petition, hereby relinquish all claim of damage that we might have, either as owner or agent, by reason of land to be appropriated as right of way for said road, and waive notice to land owners, provided by law, and donate the land for right of way for said road through the lands, a description of which is placed opposite our several names:

Relinquishment of Claim for Damages

NAMES	Owner or Agent	DESCRIPTION	S	T	R	Total Number of Acres in Description

I, one of the petitioners on the Petition herewith submitted, do hereby certify that all of the resident land owners owning land along the line of the road described therein have signed the within relinquishment except:

Signed:
One of the Petitioners.

WYANDOTTE COUNTY, KANSAS

Appointment
of
Viewers

WHEREUPON, said bond was approved by the Board, and it appearing to the satisfaction of the Board, that the law had been substantially complied with, it was ordered, that Courtney A. Robertson, Cordell Meeks, and Joseph Reardon be appointed viewers of the proposed road, and that they meet in conjunction with the County Surveyor, at the beginning of said road in Quindaro Township, on the 26th day of May, 1961, and proceed to view and lay out said road, according to law, giving to all parties a hearing, and make due report of their proceedings to the County Board.

AFTERWARDS, TO-WIT: On the day of 19, County Clerk, presented to said Board his certificate, under seal, setting forth, that pursuant to law he had caused public



notice of said proposed road to be published in (a weekly newspaper, published in Kansas,) for two consecutive weeks and that said notice was so published in said newspaper, on the day of 19, the day of 19, and the day of 19, and also caused similar notices to be posted to public view upon the bulletin board in his office from 19, to 19, and similar notices to be publicly posted in the following places, to-wit:
from 19, 19, at in Township
from 19, 19, at in Township
from 19, 19, at in Township
and had also caused record of same to be made in the County Commissioner's

PROOF OF
PUBLIC
NOTICE

Record, Volume " " page " "

ALSO, upon said day of 1961, Thomas Lally County Surveyor presented to said County Board, his report of survey of said proposed road, plat and field notes, in words and figures as follows, to-wit:


County
Surveyor's
Report and
Field Notes

Pursuant to the order of the Board, I met with Courtney A. Robertson, Cordell Meeks, and Joseph Reardon viewers, at the beginning of said road in Quindaro Township, on the 26th day of May, 1961, and under the direction of said viewers, proceeded to survey said road as petitioned for, conspicuously marking the same throughout, and noting the courses and distances, and I do hereby certify that the following is a correct return of the survey of said road, and plat of the same, to-wit:

Levee Street from the east line of Pomeroy to the west line of Pomeroy as platted. Said road adjoins Lots 44 to 95 and 99 to 135 on the north and has never been opened, improved or used as a street or roadway. In the early 1890's the river moved landward and washed the street away in its entirety. The land has now built back and is considered accretion land to the adjoining property.

ROAD RECORD

LOCKWOOD CO. MO. ATCHISON KANSAS



County
Surveyor's
Plat and
Field Notes

Field Notes

ALSO, upon said..... day of....., 19....., said Courtney A. Robertson,.....
 and Cordell Meeks, J. Reardon..., Viewers, presented to said County Board their several reports, as follows, to-wit:
 "Pursuant to Commissioners' Notice, we met at the beginning..... of said road in Quindaro.....
 Township, on the 26th..... day of May....., 19 61, and taking to our assistance..... None.....
 and..... None....., as chain carriers, and..... None..... as marker, proceeded
 to view the route of the road petitioned for, which was surveyed under our direction by Thomas F. Lally.....
 County Surveyor, the field notes and plat of which survey are hereto attached and form part of this report, and after careful
 deliberation we are of the opinion that said road is practicable, and of public utility, and recommend that it be granted, as
 located and surveyed, and that it be established and opened..... feet wide."

Viewers' Report
of View and
Survey

WYANDOTTE COUNTY, KANSAS

Viewers' Report of Damages Claimed and Awarded

And further report that the following is a complete list of the names of all persons (Owners, Agents or Guardians) who filed claims with us for damages or compensation, (which said claims are herewith submitted), by reason of the location and establishment of said proposed road and the amount awarded to each, by us, to-wit:

NAMES	Owner, Agent or Guardian	FRACTIONAL PART	Sec.	Twp.	R'nge	Acres Appropriated	Am't Claimed	Am't Awarded by Viewers	Commissioners Revision

Petitioner's Affidavit of Service of Notice

ALSO, upon said..... day of....., 19....., there was presented to said County Board, the affidavit of..... one of the petitioners aforesaid, setting forth that due notice of the..... of said proposed road, together with date of meeting of the Viewers, as per published notice of County Clerk, had been served upon each of the persons noted below, who, as Owners, Agents, or Guardians were all the persons through whose premises said road is proposed to be located, except those who have signed Relinquishment, to-wit:

Date When Notice Was Served	NAME OF PERSON	Owner, Agent or Guardian	FRACTIONAL PART	Sec.	Twp.	Range	REMARKS

Final Order of Board of County Commissioners

WHEREUPON, on the..... day of....., 19....., the following action thereon was had by said Board of County Commissioners, to-wit:

Upon due consideration, no legal objection having been offered against the establishment of said road, and believing the same to be of public utility, it is ORDERED: that the Viewers' Report of View and Report and Plat of Surcey be adopted, and that said road be declared located and established as a public highway, in accordance therewith; full record thereof to be made in the County Road Record and Plat, as Road No....., and the Trustees of...Quindaro..... Township be notified to cause the same to be opened for public travel.

I CERTIFY, that the foregoing is a complete record of the location and establishment of said road No....., as required by law to be made, and that the same was recorded on the..... day of....., 19.....


James L. Conroy
County Clerk.

WYANDOTTE COUNTY, KANSAS

Appointment
of
Viewers

WHEREUPON, said bond was approved by the Board, and it appearing to the satisfaction of the Board, that the law had been substantially complied with, it was ordered, that Courtney A. Robertson, Cordell Meeks, and Joseph R. ardon be appointed viewers of the proposed road, and that they meet in conjunction with the County Surveyor, at the beginning of said road in Quindaro Township, on the 2nd day of June, 1961, and proceed to view and lay out said road, according to law, giving to all parties a hearing, and make due report of their proceedings to the County Board.

AFTERWARDS, TO-WIT: On the _____ day of _____, 19____, County Clerk, presented to said Board his certificate, under seal, setting forth, that pursuant to law he had caused public



notice of said proposed road to be published in _____ (a weekly newspaper, published in _____ Kansas,) for two consecutive weeks and that said notice was so published in said newspaper, on the _____ day of _____, 19____, the _____ day of _____, 19____, and the _____ day of _____, 19____, and also caused similar notices to be posted to public view upon the bulletin board in his office from _____, 19____, to _____, 19____, and similar notices to be publicly posted in the following places, to-wit:

from _____, 19____, _____, 19____, at _____ in _____ Township
 from _____, 19____, _____, 19____, at _____ in _____ Township
 from _____, 19____, _____, 19____, at _____ in _____ Township
 and had also caused record of same to be made in the County Commissioner's

Record, Volume "_____" page "_____"

ALSO, upon said _____ day of _____, 19____, Thomas F. Lally County Surveyor presented to said County Board, his report of survey of said proposed road, plat and field notes, in words and figures as follows, to-wit:

Pursuant to the order of the Board, I met with Courtney A. Robertson, Cordell Meeks, and Joseph F. R. ardon viewers, at the beginning of said road in Quindaro Township, on the 2nd day of June, 1961, and under the direction of said viewers, proceeded to survey said road as petitioned for, conspicuously marking the same throughout, and noting the courses and distances, and I do hereby certify that the following is a correct return of the survey of said road, and plat of the same, to-wit:


Beginning at Yecker Avenue and going north and south (73rd Place) through Miros Manor, a subdivision of land in Section 33, Township 10 Range 24 and terminating at Georgia Avenue.

PROOF OF
PUBLIC
NOTICE

County
Surveyor's
Report and
Field Notes

ROAD RECORD

LOCKWOOD CO. INC. ATENSON 448443



County
Surveyor's
Plat and
Field Notes

Field Notes

ALSO, upon said day of, 19....., said Courtney Robertson,
and Cordell Meeks, J. Reardon, Viewers, presented to said County Board their several reports, as follows, to-wit:

"Pursuant to Commissioners' Notice, we met at the beginning of said road in Quindaro
Township, on the 2nd day of June, 19 61, and taking to our assistance..... None
and None, as chain carriers, and None as marker, proceeded
to view the route of the road petitioned for, which was surveyed under our direction by Thomas Lally
County Surveyor, the field notes and plat of which survey are hereto attached and form part of this report, and after careful
deliberation we are of the opinion that said road is practicable, and of public utility, and recommend that it be granted, as
located and surveyed, and that it be established and opened 50 feet wide."

Viewers' Report
of View and
Survey

WYANDOTTE COUNTY, KANSAS

Viewers' Report of Damages Claimed and Awarded

And further report that the following is a complete list of the names of all persons (Owners, Agents or Guardians) who filed claims with us for damages or compensation, (which said claims are herewith submitted), by reason of the location and establishment of said proposed road and the amount awarded to each, by us, to-wit:

NAMES	Owner, Agent or Guardian	FRACTIONAL PART	Sec.	Twp.	R'nge	Acres Appropriated	Am't Claimed	Am't Awarded by Viewers	Commissioners Revision

Petitioner's Affidavit of Service of Notice

ALSO, upon said.....day of....., 19....., there was presented to said County Board, the affidavit of.....one of the petitioners aforesaid, setting forth that due notice of the.....of said proposed road, together with date of meeting of the Viewers, as per published notice of County Clerk, had been served upon each of the persons noted below, who, as Owners, Agents, or Guardians were all the persons through whose premises said road is proposed to be located, except those who have signed Relinquishment, to-wit:

Date When Notice Was Served	NAME OF PERSON	Owner, Agent or Guardian	FRACTIONAL PART	Sec.	Twp.	Range	REMARKS

Final Order of Board of County Commissioners

WHEREUPON, on the.....day of....., 19....., the following action thereon was had by said Board of County Commissioners, to-wit:

Upon due consideration, no legal objection having been offered against the establishment of said road, and believing the same to be of public utility, it is ORDERED: that the Viewers' Report of View and Report and Plat of Survey be adopted, and that said road be declared located and established as a public highway, in accordance therewith; full record thereof to be made in the County Road Record and Plat, as Road No....., and the Trustees of.....Quindaro.....Township be notified to cause the same to be opened for public travel.

I CERTIFY, that the foregoing is a complete record of the location and establishment of said road No....., as required by law to be made, and that the same was recorded on the.....day of....., 19.....


James L. Conroy
County Clerk.

WYANDOTTE COUNTY, KANSAS

Appointment
of
Viewers

WHEREUPON, said bond was approved by the Board, and it appearing to the satisfaction of the Board, that the law had been substantially complied with, it was ordered, that Courtney A. Robertson, Cordell Meeks, and Joseph Reardon be appointed viewers of the proposed road, and that they meet in conjunction with the County Surveyor, at the beginning of said road in Wyandotte Township, on the 23rd day of June, 1961, and proceed to view and lay out said road, according to law, giving to all parties a hearing, and make due report of their proceedings to the County Board.

AFTERWARDS, TO-WIT: On the day of, 19, County Clerk, presented to said Board his certificate, under seal, setting forth, that pursuant to law he had caused public



notice of said proposed road to be published in (a weekly newspaper, published in Kansas,) for two consecutive weeks and that said notice was so published in said newspaper, on the day of, 19, the day of, 19, and the day of, 19, and also caused similar notices to be posted to public view upon the bulletin board in his office from 19, to 19, and similar notices to be publicly posted in the following places, to-wit:
from 19, 19, at in Township
from 19, 19, at in Township
from 19, 19, at in Township
and had also caused record of same to be made in the County Commissioner's

PROOF OF
PUBLIC
NOTICE

Record, Volume " " page " "

ALSO, upon said day of, 19, Thomas Lally County Surveyor presented to said County Board, his report of survey of said proposed road, plat and field notes, in words and figures as follows, to-wit:

County
Surveyor's
Report and
Field Notes

Pursuant to the order of the Board, I met with Courtney Robertson, Cordell Meeks, and Joseph Reardon viewers, at the beginning of said road in Wyandotte Township, on the 23rd day of June, 1961, and under the direction of said viewers, proceeded to survey said road as petitioned for, conspicuously marking the same throughout, and noting the courses and distances, and I do hereby certify that the following is a correct return of the survey of said road, and plat of the same, to-wit:

Beginning at the northeast corner of the northwest 1/4 of the northwest 1/4 of Section 16, Township 11, Range 24, south along the east lines of the northwest and the southwest quarters of the northwest 1/4 of said Section 16 and terminating at a point 479.93 ft. south of the northeast corner of the southwest 1/4 of the Northwest 1/4 of Section 16, Township 11, Range 24.

WYANDOTTE COUNTY, KANSAS

Viewers' Report of Damages Claimed and Awarded

And further report that the following is a complete list of the names of all persons (Owners, Agents or Guardians) who filed claims with us for damages or compensation, (which said claims are herewith submitted), by reason of the location and establishment of said proposed road and the amount awarded to each, by us, to-wit:

NAMES	Owner, Agent or Guardian	FRACTIONAL PART	Sec.	Twp.	R'ng	Acres Appropriated	Am't Claimed	Am't Awarded by Viewers	Commissioners Revision

Petitioner's Affidavit of Service of Notice

ALSO, upon said.....day of....., 19....., there was presented to said County Board, the affidavit of.....one of the petitioners aforesaid, setting forth that due notice of the.....of said proposed road, together with date of meeting of the Viewers, as per published notice of County Clerk, had been served upon each of the persons noted below, who, as Owners, Agents, or Guardians were all the persons through whose premises said road is proposed to be located, except those who have signed Relinquishment, to-wit:

Date When Notice Was Served	NAME OF PERSON	Owner, Agent or Guardian	FRACTIONAL PART	Sec.	Twp.	Range	REMARKS

Final Order of Board of County Commissioners

WHEREUPON, on the.....day of....., 19....., the following action thereon was had by said Board of County Commissioners, to-wit:

Upon due consideration, no legal objection having been offered against the establishment of said road, and believing the same to be of public utility, it is ORDERED: that the Viewers' Report of View and Report and Plat of Survey be adopted, and that said road be declared located and established as a public highway, in accordance therewith; full record thereof to be made in the County Road Record and Plat, as Road No....., and the Trustees of.....Wyandotte.....Township be notified to cause the same to be opened for public travel.

I CERTIFY, that the foregoing is a complete record of the location and establishment of said road No....., as required by law to be made, and that the same was recorded on the.....day of....., 19.....

James L. Conroy
County Clerk.

WYANDOTTE COUNTY, KANSAS

WHEREUPON, said bond was approved by the Board, and it appearing to the satisfaction of the Board, that the law had been substantially complied with, it was ordered, that Courtney A. Robertson, Cordell Meeks, and Joseph Reardon be appointed viewers of the proposed road, and that they meet in conjunction with the County Surveyor, at the beginning of said road in Shawnee Township, on the 5th day of May, 19 61, and proceed to view and lay out said road, according to law, giving to all parties a hearing, and make due report of their proceedings to the County Board.

AFTERWARDS, TO-WIT: On the day of, 19, County Clerk, presented to said Board his certificate, under seal, setting forth, that pursuant to law he had caused public

notice of said proposed road to be published in (a weekly newspaper, published in Kansas,) for two consecutive weeks and that said notice was so published in said newspaper, on the day of, 19, the day of, 19, and the day of, 19, and also caused similar notices to be posted to public view upon the bulletin board in his office from 19, to 19, and similar notices to be publicly posted in the following places, to-wit:

from 19, 19, at in Township
 from 19, 19, at in Township
 from 19, 19, at in Township

and had also caused record of same to be made in the County Commissioner's

Record, Volume " " page " "

ALSO, upon said day of, 19, Thomas F. Lally County Surveyor presented to said County Board, his report of survey of said proposed road, plat and field notes, in words and figures as follows, to-wit:

Pursuant to the order of the Board, I met with Courtney Robertson, Cordell Meeks, and Joseph Reardon viewers, at the beginning of said road in Shawnee Township, on the 5th day of May, 19 61, and under the direction of said viewers, proceeded to survey said road as petitioned for, conspicuously marking the same throughout, and noting the courses and distances, and I do hereby certify that the following is a correct return of the survey of said road, and plat of the same, to-wit:

A strip of land 50 feet wide lying in part of the Southwest quarter of Section 33 Township 11 South, Range 24 East and part of the Southeast quarter of Section 33, Township 11 South, Range 24 East in Wyandotte County, Kansas, and being more particularly described as follows:
 Beginning at a point on the North line of said Southwest quarter section which is 25 feet West of the Northeast corner of said Southwest quarter section, said corner also being the Northwest corner of said Southeast quarter section, thence South and parallel with the East line of said Southwest quarter section, (said line also being the West line of said Southeast quarter section) to the South line of said Southwest quarter section, thence East along the South line of said Southwest quarter section for a distance of 25 feet to the Southeast corner of said Southwest quarter section, said corner also being the Southwest corner of said Southeast quarter section, thence North 1320 feet along the West line of the Southeast quarter section, thence East 25 feet, thence North and parallel with the West line of said Southeast quarter section, (said line also being the East line of said Southwest quarter section), to the North line of said Southeast quarter section, thence West along the North line of said Southeast quarter section for a distance of 25 feet to the Northwest corner of said Southeast quarter section, said corner also being the Northeast corner of said Southwest quarter section, thence continue West along the North line of said Southwest quarter section for a distance of 25 feet to the place of beginning.


Appointment of Viewers

PROOF OF PUBLIC NOTICE

County Surveyor's Report and Field Notes

ROAD RECORD

FORM NO. 10, REV. 1-1-60, KANSAS



County
Surveyor's
Plat and
Field Notes

Field Notes

ALSO, upon said day of, 19....., said Courtney A. Robertson,
and Cordell Meeks, J. Reardon, Viewers, presented to said County Board their several reports, as follows, to-wit:

"Pursuant to Commissioners' Notice, we met at the beginning of said road in Shawnee
Township, on the 5th day of May, 1961, and taking to our assistance None
and None, as chain carriers, and None as marker, proceeded
to view the route of the road petitioned for, which was surveyed under our direction by Thomas Lally
County Surveyor, the field notes and plat of which survey are hereto attached and form part of this report, and after careful
deliberation we are of the opinion that said road is practicable, and of public utility, and recommend that it be granted, as
located and surveyed, and that it be established and opened feet wide."

Viewers' Report
of View and
Survey

WYANDOTTE COUNTY, KANSAS

Viewers' Report of Damages Claimed and Awarded

And further report that the following is a complete list of the names of all persons (Owners, Agents or Guardians) who filed claims with us for damages or compensation, (which said claims are herewith submitted), by reason of the location and establishment of said proposed road and the amount awarded to each, by us, to-wit:

NAMES	Owner, Agent or Guardian	FRACTIONAL PART	Sec.	Twp.	R'nge	Acres Appropriated	Am't Claimed	Am't Awarded by Viewers	Commissioners Revision

Petitioner's Affidavit of Service of Notice

ALSO, upon said.....day of....., 19....., there was presented to said County Board, the affidavit of.....one of the petitioners aforesaid, setting forth that due notice of the.....of said proposed road, together with date of meeting of the Viewers, as per published notice of County Clerk, had been served upon each of the persons noted below, who, as Owners, Agents, or Guardians were all the persons through whose premises said road is proposed to be located, except those who have signed Relinquishment, to-wit:

Date When Notice Was Served	NAME OF PERSON	Owner, Agent or Guardian	FRACTIONAL PART	Sec.	Twp.	Range	REMARKS

Final Order of Board of County Commissioners

WHEREUPON, on the.....day of....., 19....., the following action thereon was had by said Board of County Commissioners, to-wit:

Upon due consideration, no legal objection having been offered against the establishment of said road, and believing the same to be of public utility, it is ORDERED: that the Viewers' Report of View and Report and Plat of Survey be adopted, and that said road be declared located and established as a public highway, in accordance therewith; full record thereof to be made in the County Road Record and Plat, as Road No....., and the Trustees of.....Shawnee.....Township be notified to cause the same to be opened for public travel.

I CERTIFY, that the foregoing is a complete record of the location and establishment of said road No....., as required by law to be made, and that the same was recorded on the.....day of....., 19.....

James L. Conroy
County Clerk.

ROAD RECORD

Road No.

BE IT REMEMBERED, That on the 10th day of April, 1961, a Road Petition signed by Alfred H. Olson and others, was presented to the Board of County Commissioners of Wyandotte County, Kansas, praying for vacation of a certain road, described as follows, to-wit: Beginning at the center of Section 33-11-24, thence South 45 degrees West 300 feet, thence South 19 degrees West 115 feet, thence South 25 degrees and 50 minutes East 232 feet, thence South 52 degrees and 18 minutes East 177 feet to an intersection with the North-South center of said Section 33-11-24.

PETITION

SAID PETITION was accompanied with Bond, as required by law, signed by as principal, and as sureties, in the penal sum of DOLLARS, (\$.....)

BOND

WE, The undersigned, owning land along the line of the road described in the accompanying petition, hereby relinquish all claim of damage that we might have, either as owner or agent, by reason of land to be appropriated as right of way for said road, and waive notice to land owners, provided by law, and donate the land for right of way for said road through the lands, a description of which is placed opposite our several names:

Relinquishment of Claim for Damages

NAMES	Owner or Agent	DESCRIPTION	S	T	R	Total Number of Acres in Description

I, one of the petitioners on the Petition herewith submitted, do hereby certify that all of the resident land owners owning land along the line of the road described therein have signed the within relinquishment except:

Signed:
One of the Petitioners.

WYANDOTTE COUNTY, KANSAS

WHEREUPON, said bond was approved by the Board, and it appearing to the satisfaction of the Board, that the law had been substantially complied with, it was ordered, that Courtney A. Robertson, Cordell Meeks, and Joseph Reardon be appointed viewers of the proposed road, and that they meet in conjunction with the County Surveyor, at the beginning of said road in Shawnee Township, on the 5th day of May, 1961, and proceed to view and lay out said road, according to law, giving to all parties a hearing, and make due report of their proceedings to the County Board.

Appointment
of
Viewers

AFTERWARDS, TO-WIT: On the _____ day of _____, 19____, County Clerk, presented to said Board his certificate, under seal, setting forth, that pursuant to law he had caused public



notice of said proposed road to be published in _____ (a weekly newspaper, published in _____ Kansas,) for two consecutive weeks and that said notice was so published in said newspaper, on the _____ day of _____, 19____, the _____ day of _____, 19____, and the _____ day of _____, 19____, and also caused similar notices to be posted to public view upon the bulletin board in his office from _____, 19____, to _____, 19____, and similar notices to be publicly posted in the following places, to-wit:
 from _____, 19____, _____, 19____, at _____ in _____ Township
 from _____, 19____, _____, 19____, at _____ in _____ Township
 from _____, 19____, _____, 19____, at _____ in _____ Township
 and had also caused record of same to be made in the County Commissioner's

PROOF OF
PUBLIC
NOTICE

Record, Volume " _____ " page " _____ "

ALSO, upon said _____ day of _____, 19____, Thomas Lally County Surveyor presented to said County Board, his report of survey of said proposed road, plat and field notes, in words and figures as follows, to-wit:


County
Surveyor's
Report and
Field Notes

Pursuant to the order of the Board, I met with Courtney Robertson, Cordell Meeks, and Joseph Reardon viewers, at the beginning of said road in Shawnee Township, on the 5th day of May, 1961, and under the direction of said viewers, proceeded to survey said road as petitioned for, conspicuously marking the same throughout, and noting the courses and distances, and I do hereby certify that the following is a correct return of the survey of said road, and plat of the same, to-wit:

A strip of land 40 feet in width, the center line of which is described as follows:
 Beginning at the center of Section 33-11-24, thence South 45 degrees West 300 feet,
 thence South 19 degrees West 115 feet, thence South 25 degrees and 50 minutes East
 232 feet, thence South 52 degrees and 18 minutes East 177 feet to an intersection
 with the North-South center of said Section 33-11-24.

ROAD RECORD

LOCKWOOD CO. INC. ATCHISON, KANSAS



County
Surveyor's
Plat and
Field Notes

Field Notes

ALSO, upon said day of, 19....., said Courtney Robertson,
 and Cordell Meeks, Joseph Reardon Viewers, presented to said County Board their several reports, as follows, to-wit:
 "Pursuant to Commissioners' Notice, we met at the beginning of said road in Shawnee
 Township, on the 5th day of May, 1961, and taking to our assistance None
 and None, as chain carriers, and None as marker, proceeded
 to view the route of the road petitioned for, which was surveyed under our direction by Thomas F. Lally
 County Surveyor, the field notes and plat of which survey are hereto attached and form part of this report, and after careful
 deliberation we are of the opinion that said road is practicable, and of public utility, and recommend that it be granted, as
 located and surveyed, and that it be established and opened 40 feet wide."

Viewers' Report
of View and
Survey

WYANDOTTE COUNTY, KANSAS

Viewers' Report of Damages Claimed and Awarded

And further report that the following is a complete list of the names of all persons (Owners, Agents or Guardians) who filed claims with us for damages or compensation, (which said claims are herewith submitted), by reason of the location and establishment of said proposed road and the amount awarded to each, by us, to-wit:

NAMES	Owner, Agent or Guardian	FRACTIONAL PART	Sec.	Twp.	R'nge	Acres Appropriated	Am't Claimed	Am't Awarded by Viewers	Commissioners Revision

Petitioner's Affidavit of Service of Notice

ALSO, upon said.....day of....., 19....., there was presented to said County Board, the affidavit of.....one of the petitioners aforesaid, setting forth that due notice of the.....of said proposed road, together with date of meeting of the Viewers, as per published notice of County Clerk, had been served upon each of the persons noted below, who, as Owners, Agents, or Guardians were all the persons through whose premises said road is proposed to be located, except those who have signed Relinquishment, to-wit:

Date When Notice Was Served	NAME OF PERSON	Owner, Agent or Guardian	FRACTIONAL PART	Sec.	Twp.	Range	REMARKS

Final Order of Board of County Commissioners

WHEREUPON, on the.....day of....., 19....., the following action thereon was had by said Board of County Commissioners, to-wit:

Upon due consideration, no legal objection having been offered against the establishment of said road, and believing the same to be of public utility, it is ORDERED: that the Viewers' Report of View and Report and Plat of Survey be adopted, and that said road be declared located and established as a public highway, in accordance therewith; full record thereof to be made in the County Road Record and Plat, as Road No....., and the Trustees of..... Shawnee..... Township be notified to cause the same to be opened for public travel.

I CERTIFY, that the foregoing is a complete record of the location and establishment of said road No....., as required by law to be made, and that the same was recorded on the.....day of....., 19.....

James L. Conroy
County Clerk.

WYANDOTTE COUNTY, KANSAS

WHEREUPON, said bond was approved by the Board, and it appearing to the satisfaction of the Board, that the law had been substantially complied with, it was ordered, that Courtney A. Robertson, Cordell Meeks, and Joseph Reardon be appointed viewers of the proposed road, and that they meet in conjunction with the County Surveyor, at the beginning of said road in Shawnee Township, on the 7th day of July, 1961, and proceed to view and lay out said road, according to law, giving to all parties a hearing, and make due report of their proceedings to the County Board.

Appointment of Viewers

AFTERWARDS, TO-WIT: On the _____ day of _____, 19____, County Clerk, presented to said Board his certificate, under seal, setting forth, that pursuant to law he had caused public



notice of said proposed road to be published in _____ (a weekly newspaper, published in _____ Kansas,) for two consecutive weeks and that said notice was so published in said newspaper, on the _____ day of _____, 19____, the _____ day of _____, 19____, and the _____ day of _____, 19____, and also caused similar notices to be posted to public view upon the bulletin board in his office from _____ 19____, to _____ 19____, and similar notices to be publicly posted in the following places, to-wit:

from _____ 19____, _____ 19____, at _____ in _____ Township
 from _____ 19____, _____ 19____, at _____ in _____ Township
 from _____ 19____, _____ 19____, at _____ in _____ Township
 and had also caused record of same to be made in the County Commissioner's

Record, Volume "_____" page "_____"

ALSO, upon said _____ day of _____, 19____, Thomas F. Lally County Surveyor presented to said County Board, his report of survey of said proposed road, plat and field notes, in words and figures as follows, to-wit:

PROOF OF PUBLIC NOTICE


County Surveyor's Report and Field Notes

Pursuant to the order of the Board, I met with Courtney Robertson, Cordell Meeks, and Joseph Reardon viewers, at the beginning of said road in Shawnee Township, on the 7th day of July, 1961, and under the direction of said viewers, proceeded to survey said road as petitioned for, conspicuously marking the same throughout, and noting the courses and distances, and I do hereby certify that the following is a correct return of the survey of said road, and plat of the same, to-wit:

A sixty foot right of way, the center line of which is described as follows:
 Beginning at a point in the center line of 74th Street as exists, said point being 200 feet south of the north line of Alma Street, thence southwesterly along a line making an angle of 28 degrees 30' with 74th Street when turned from south to west 434 feet to the point of curvature of a curve to the left having a radius of 175 feet and a central angle of 106 degrees 20', thence southerly and southeasterly along said curve 324.77 feet to the point of tangency of said curve, thence southeasterly along the tangent to said curve 94 feet more or less to the intersection of said tangent with the north-south center line of Section 33-11-24.

ROAD RECORD

UNIFORM CO. NO. 474338A MAR 54



County
Surveyor's
Plat and
Field Notes

Field Notes

ALSO, upon said day of, 19, said Courtney Robertson,
 and Cordell Meeks, J. Reardon, Viewers, presented to said County Board their several reports, as follows, to-wit:
 "Pursuant to Commissioners' Notice, we met at the beginning of said road in Shawnee
 Township, on the 7th day of July, 19 61, and taking to our assistance None
 and None, as chain carriers, and None as marker, proceeded
 to view the route of the road petitioned for, which was surveyed under our direction by Thomas Lally
 County Surveyor, the field notes and plat of which survey are hereto attached and form part of this report, and after careful
 deliberation we are of the opinion that said road is practicable, and of public utility, and recommend that it be granted, as
 located and surveyed, and that it be established and opened 60 feet wide."

Viewers' Report
of View and
Survey

WYANDOTTE COUNTY, KANSAS

Viewers' Report of Damages Claimed and Awarded

And further report that the following is a complete list of the names of all persons (Owners, Agents or Guardians) who filed claims with us for damages or compensation, (which said claims are herewith submitted), by reason of the location and establishment of said proposed road and the amount awarded to each, by us, to-wit:

NAMES	Owner, Agent or Guardian	FRACTIONAL PART	Sec.	Twp.	R'nge	Acres Appropriated	Am't Claimed	Am't Awarded by Viewers	Commissioners Revision

Petitioner's Affidavit of Service of Notice

ALSO, upon said.....day of....., 19....., there was presented to said County Board, the affidavit of.....one of the petitioners aforesaid, setting forth that due notice of the.....of said proposed road, together with date of meeting of the Viewers, as per published notice of County Clerk, had been served upon each of the persons noted below, who, as Owners, Agents, or Guardians were all the persons through whose premises said road is proposed to be located, except those who have signed Relinquishment, to-wit:

Date When Notice Was Served	NAME OF PERSON	Owner, Agent or Guardian	FRACTIONAL PART	Sec.	Twp.	Range	REMARKS

Final Order of Board of County Commissioners

WHEREUPON, on the.....day of....., 19....., the following action thereon was had by said Board of County Commissioners, to-wit:

Upon due consideration, no legal objection having been offered against the establishment of said road, and believing the same to be of public utility, it is ORDERED: that the Viewers' Report of View and Report and Plat of Survey be adopted, and that said road be declared located and established as a public highway, in accordance therewith, full record thereof to be made in the County Road Record and Plat, as Road No....., and the Trustees of.....Shawnee.....Township be notified to cause the same to be opened for public travel.

I CERTIFY, that the foregoing is a complete record of the location and establishment of said road No....., as required by law to be made, and that the same was recorded on the.....day of....., 19.....

James L. Conroy
County Clerk.

WYANDOTTE COUNTY, KANSAS

Appointment
of
Viewers

WHEREUPON, said bond was approved by the Board, and it appearing to the satisfaction of the Board, that the law had been substantially complied with, it was ordered, that Courtney Robertson, Cordell Meeks, and Joseph F. Reardon be appointed viewers of the proposed road, and that they meet in conjunction with the County Surveyor, at the beginning of said road in Quindaro Township, on the 11th day of August, 19 61, and proceed to view and lay out said road, according to law, giving to all parties a hearing, and make due report of their proceedings to the County Board.

AFTERWARDS, TO-WIT: On the day of 19 County Clerk, presented to said Board his certificate, under seal, setting forth, that pursuant to law he had caused public



notice of said proposed road to be published in (a weekly newspaper, published in Kansas,) for two consecutive weeks and that said notice was so published in said newspaper, on the day of 19, the day of 19, and the day of 19, and also caused similar notices to be posted to public view upon the bulletin board in his office from 19, to 19, and similar notices to be publicly posted in the following places, to-wit:
from 19, 19, at in Township
from 19, 19, at in Township
from 19, 19, at in Township
and had also caused record of same to be made in the County Commissioner's

PROOF OF
PUBLIC
NOTICE

Record, Volume " " page " "

ALSO, upon said day of 19, Thomas F. Lally County Surveyor presented to said County Board, his report of survey of said proposed road, plat and field notes, in words and figures as follows, to-wit:


County
Surveyor's
Report and
Field Notes

Pursuant to the order of the Board, I met with Courtney A. Robertson, Cordell Meeks, and Joseph Reardon viewers, at the beginning of said road in Quindaro Township, on the 11th day of August, 19 61, and under the direction of said viewers, proceeded to survey said road as petitioned for, conspicuously marking the same throughout, and noting the courses and distances, and I do hereby certify that the following is a correct return of the survey of said road, and plat of the same, to-wit:

Greeley Avenue and 69th Street as shown on the recorded plat of Idyllwood Addition Lots 23-36, a subdivision of land in Wyandotte County, Kansa.

ROAD RECORD

FORM NO. 10, REV. 1-15-61



County
Surveyor's
Plat and
Field Notes

Field Notes

ALSO, upon said day of, 19....., said Courtney Robertson,
and Cordell Meeks, J. Reardon, Viewers, presented to said County Board their several reports, as follows, to-wit:

"Pursuant to Commissioners' Notice, we met at the beginning of said road in Quindaro
Township, on the 11th day of August, 1961, and taking to our assistance None
and None, as chain carriers, and None as marker, proceeded
to view the route of the road petitioned for, which was surveyed under our direction by Thomas Lally
County Surveyor, the field notes and plat of which survey are hereto attached and form part of this report, and after careful
deliberation we are of the opinion that said road is practicable, and of public utility, and recommend that it be granted, as
located and surveyed, and that it be established and opened 50 feet wide."

Viewers' Report
of View and
Survey

WYANDOTTE COUNTY, KANSAS

Viewers' Report of Damages Claimed and Awarded

And further report that the following is a complete list of the names of all persons (Owners, Agents or Guardians) who filed claims with us for damages or compensation, (which said claims are herewith submitted), by reason of the location and establishment of said proposed road and the amount awarded to each, by us, to-wit:

NAMES	Owner, Agent or Guardian	FRACTIONAL PART	Sec.	Twp.	R'nge	Acres Appropriated	Am't Claimed	Am't Awarded by Viewers	Commissioners Revision

Petitioner's Affidavit of Service of Notice

ALSO, upon said.....day of....., 19....., there was presented to said County Board, the affidavit of.....one of the petitioners aforesaid, setting forth that due notice of the.....of said proposed road, together with date of meeting of the Viewers, as per published notice of County Clerk, had been served upon each of the persons noted below, who, as Owners, Agents, or Guardians were all the persons through whose premises said road is proposed to be located, except those who have signed Relinquishment, to-wit:

Date When Notice Was Served	NAME OF PERSON	Owner, Agent or Guardian	FRACTIONAL PART	Sec.	Twp.	Range	REMARKS

Final Order of Board of County Commissioners

WHEREUPON, on the.....day of....., 19....., the following action thereon was had by said Board of County Commissioners, to-wit:

Upon due consideration, no legal objection having been offered against the establishment of said road, and believing the same to be of public utility, it is ORDERED: that the Viewers' Report of View and Report and Plat of Survey be adopted, and that said road be declared located and established as a public highway, in accordance therewith; full record thereof to be made in the County Road Record and Plat, as Road No....., and the Trustees of.....Quindaro.....Township be notified to cause the same to be opened for public travel.

I CERTIFY, that the foregoing is a complete record of the location and establishment of said road No....., as required by law to be made, and that the same was recorded on the.....day of....., 19.....

.....James L. Conroy
County Clerk.

ROAD RECORD

Road No.

BE IT REMEMBERED, That on the 20th day of July, 1961, a Road Petition signed by Luther H. Smith and others, was presented to the Board of County Commissioners of Wyandotte County, Kansas, praying for location of a certain road, described as follows, to-wit:

Beginning at the north property line of Lot C in Menser Estates and extending 200 feet south, known as the extension of North 56th Street, located in the NW $\frac{1}{4}$ of Section 35, Township 10S, Range 24E in Quindaro Township.

PETITION

SAID PETITION was accompanied with Bond, as required by law, signed by as principal, and and as sureties, in the penal sum of DOLLARS, (\$.....)

BOND

WE, The undersigned, owning land along the line of the road described in the accompanying petition, hereby relinquish all claim of damage that we might have, either as owner or agent, by reason of land to be appropriated as right of way for said road, and waive notice to land owners, provided by law, and donate the land for right of way for said road through the lands, a description of which is placed opposite our several names:

Relinquishment of Claim for Damages

NAMES	Owner or Agent	DESCRIPTION	S	T	R	Total Number of Acres in Description

I, one of the petitioners on the Petition herewith submitted, do hereby certify that all of the resident land owners owning land along the line of the road described therein have signed the within relinquishment except:

Signed:
One of the Petitioners.

WYANDOTTE COUNTY, KANSAS

Appointment
of
Viewers

WHEREUPON, said bond was approved by the Board, and it appearing to the satisfaction of the Board, that the law had been substantially complied with, it was ordered, that Courtney A. Robertson, Cordell D. Meeks, and Joseph F. Reardon be appointed viewers of the proposed road, and that they meet in conjunction with the County Surveyor, at the beginning of said road in Quindaro Township, on the 18th day of August, 19 61., and proceed to view and lay out said road, according to law, giving to all parties a hearing, and make due report of their proceedings to the County Board.

AFTERWARDS, TO-WIT: On the day of 19 County Clerk, presented to said Board his certificate, under seal, setting forth, that pursuant to law he had caused public



notice of said proposed road to be published in (a weekly newspaper, published in Kansas,) for two consecutive weeks and that said notice was so published in said newspaper, on the day of 19, the day of 19, and the day of 19, and also caused similar notices to be posted to public view upon the bulletin board in his office from 19, to 19, and similar notices to be publicly posted in the following places, to-wit:
from 19, 19, at in Township
from 19, 19, at in Township
from 19, 19, at in Township
and had also caused record of same to be made in the County Commissioner's

PROOF OF
PUBLIC
NOTICE

Record, Volume " " page " "

ALSO, upon said day of 19, Thomas F. Lally County Surveyor presented to said County Board, his report of survey of said proposed road, plat and field notes, in words and figures as follows, to-wit:


County
Surveyor's
Report and
Field Notes

Pursuant to the order of the Board, I met with Courtney Robertson, Cordell Meeks, and Joseph Reardon viewers, at the beginning of said road in Quindaro Township, on the 18th day of August, 19 61., and under the direction of said viewers, proceeded to survey said road as petitioned for, conspicuously marking the same throughout, and noting the courses and distances, and I do hereby certify that the following is a correct return of the survey of said road, and plat of the same, to-wit:

Beginning at the North property line of Lot C in Menser Estates and extending 198.0 feet South, known as the extension of North 56th Street, located in the Northwest 1/4 of Section 35, Township 10, Range 24 in Quindaro Township.

ROAD RECORD

LICENSURE OF THE SURVEYOR KANSAS



County
Surveyor's
Plat and
Field Notes

Field Notes

ALSO, upon said..... day of....., 19....., said Courtney Robertson,
and Cordell Meeks, J. Reardon, Viewers, presented to said County Board their several reports, as follows, to-wit:

"Pursuant to Commissioners' Notice, we met at the beginning of said road in Quindaro
Township, on the 18th day of August, 1961, and taking to our assistance None
and None, as chain carriers, and None as marker, proceeded
to view the route of the road petitioned for, which was surveyed under our direction by Thomas Lally
County Surveyor, the field notes and plat of which survey are hereto attached and form part of this report, and after careful
deliberation we are of the opinion that said road is practicable, and of public utility, and recommend that it be granted, as
located and surveyed, and that it be established and opened 50 feet wide."

Viewers' Report
of View and
Survey

WYANDOTTE COUNTY, KANSAS

Viewers' Report of Damages Claimed and Awarded

And further report that the following is a complete list of the names of all persons (Owners, Agents or Guardians) who filed claims with us for damages or compensation, (which said claims are herewith submitted), by reason of the location and establishment of said proposed road and the amount awarded to each, by us, to-wit:

NAMES	Owner, Agent or Guardian	FRACTIONAL PART	Sec.	Twp.	R'nge	Acres Appropriated	Am't Claimed	Am't Awarded by Viewers	Commissioners Revision

Petitioner's Affidavit of Service of Notice

ALSO, upon said..... day of....., 19....., there was presented to said County Board, the affidavit of..... one of the petitioners aforesaid, setting forth that due notice of the..... of said proposed road, together with date of meeting of the Viewers, as per published notice of County Clerk, had been served upon each of the persons noted below, who, as Owners, Agents, or Guardians were all the persons through whose premises said road is proposed to be located, except those who have signed Relinquishment, to-wit:

Date When Notice Was Served	NAME OF PERSON	Owner, Agent or Guardian	FRACTIONAL PART	Sec.	Twp.	Range	REMARKS

Final Order of Board of County Commissioners

WHEREUPON, on the..... day of....., 19....., the following action thereon was had by said Board of County Commissioners, to-wit:

Upon due consideration, no legal objection having been offered against the establishment of said road, and believing the same to be of public utility, it is ORDERED: that the Viewers' Report of View and Report and Plat of Survey be adopted, and that said road be declared located and established as a public highway, in accordance therewith; full record thereof to be made in the County Road Record and Plat, as Road No....., and the Trustees of Quindaro Township be notified to cause the same to be opened for public travel.

I CERTIFY, that the foregoing is a complete record of the location and establishment of said road No....., as required by law to be made, and that the same was recorded on the..... day of....., 19.....

James L. Conroy
County Clerk.

ROAD RECORD

Road No.

BE IT REMEMBERED, That on the 31st day of July, 1961, a Road Petition signed by Jay Stanley and others, was presented to the Board of County Commissioners of Wyandotte County, Kansas, praying for location of a certain road, described as follows, to wit: 48th Street beginning at Oakland Avenue and running south 110 feet, thence on a curve to the southeast a distance of 250 feet, also 48th Street Terrace beginning at Oakland Ave. and running south a distance of 205 feet.

PETITION

SAID PETITION was accompanied with Bond, as required by law, signed by as principal, and as sureties, in the penal sum of DOLLARS, (\$.....)

BOND

WE, The undersigned, owning land along the line of the road described in the accompanying petition, hereby relinquish all claim of damage that we might have, either as owner or agent, by reason of land to be appropriated as right of way for said road, and waive notice to land owners, provided by law, and donate the land for right of way for said road through the lands, a description of which is placed opposite our several names:

Relinquishment of Claim for Damages

NAMES	Owner or Agent	DESCRIPTION	S	T	R	Total Number of Acres in Description

I, one of the petitioners on the Petition herewith submitted, do hereby certify that all of the resident land owners owning land along the line of the road described therein have signed the within relinquishment except:


Signed:
One of the Petitioners.

WYANDOTTE COUNTY, KANSAS

Appointment
of
Viewers

WHEREUPON, said bond was approved by the Board, and it appearing to the satisfaction of the Board, that the law had been substantially complied with, it was ordered, that Courtney A. Robertson, Cordell Meeks, and Joseph Reardon be appointed viewers of the proposed road, and that they meet in conjunction with the County Surveyor, at the beginning of said road in Wyandotte Township, on the 25th day of August, 1961, and proceed to view and lay out said road, according to law, giving to all parties a hearing, and make due report of their proceedings to the County Board.

AFTERWARDS, TO-WIT: On the day of, 19, County Clerk, presented to said Board his certificate, under seal, setting forth, that pursuant to law he had caused public



notice of said proposed road to be published in (a weekly newspaper, published in Kansas,) for two consecutive weeks and that said notice was so published in said newspaper, on the day of, 19, the day of, 19, and the day of, 19, and also caused similar notices to be posted to public view upon the bulletin board in his office from, 19, to, 19, and similar notices to be publicly posted in the following places, to-wit:
 from, 19, 19, at in Township
 from, 19, 19, at in Township
 from, 19, 19, at in Township
 and had also caused record of same to be made in the County Commissioner's

PROOF OF
PUBLIC
NOTICE

Record, Volume " " page " "

ALSO, upon said day of, 19, Thomas Lally County Surveyor presented to said County Board, his report of survey of said proposed road, plat and field notes, in words and figures as follows, to-wit:


County
Surveyor's
Report and
Field Notes

Pursuant to the order of the Board, I met with Courtney Robertson, Cordell Meeks, and Joseph Reardon viewers, at the beginning of said road in Wyandotte Township, on the 25th day of August, 1961, and under the direction of said viewers, proceeded to survey said road as petitioned for, conspicuously marking the same throughout, and noting the courses and distances, and I do hereby certify that the following is a correct return of the survey of said road, and plat of the same, to-wit:

48th Street Terrace and 48th Street as shown on the recorded plat of Detmer Addition.

ROAD RECORD

LICKWOOD CO. NE. ATCHISON COUNTY



County
Surveyor's
Plat and
Field Notes

Field Notes

ALSO, upon said day of, 19....., said Courtney Robertson,
 and Cordell Meeks, J. Reardon, Viewers, presented to said County Board their several reports, as follows, to-wit:
 "Pursuant to Commissioners' Notice, we met at the beginning of said road in Wyandotte
 Township, on the 25th day of August, 19 61, and taking to our assistance None
 and None, as chain carriers, and None as marker, proceeded
 to view the route of the road petitioned for, which was surveyed under our direction by Thomas Lally
 County Surveyor, the field notes and plat of which survey are hereto attached and form part of this report, and after careful
 deliberation we are of the opinion that said road is practicable, and of public utility, and recommend that it be granted, as
 located and surveyed, and that it be established and opened feet wide."

Viewers' Report
of View and
Survey

WYANDOTTE COUNTY, KANSAS

Viewers' Report of Damages Claimed and Awarded

And further report that the following is a complete list of the names of all persons (Owners, Agents or Guardians) who filed claims with us for damages or compensation, (which said claims are herewith submitted), by reason of the location and establishment of said proposed road and the amount awarded to each, by us, to-wit:

NAMES	Owner, Agent or Guardian	FRACTIONAL PART	Sec.	Twp.	R'nge	Acres Appropriated	Am't Claimed	Am't Awarded by Viewers	Commissioners Revision

Petitioner's Affidavit of Service of Notice

ALSO, upon said..... day of....., 19....., there was presented to said County Board, the affidavit of..... one of the petitioners aforesaid, setting forth that due notice of the..... of said proposed road, together with date of meeting of the Viewers, as per published notice of County Clerk, had been served upon each of the persons noted below, who, as Owners, Agents, or Guardians were all the persons through whose premises said road is proposed to be located, except those who have signed Relinquishment, to-wit:

Date When Notice Was Served	NAME OF PERSON	Owner, Agent or Guardian	FRACTIONAL PART	Sec.	Twp.	Range	REMARKS

Final Order of Board of County Commissioners

WHEREUPON, on the..... day of....., 1961, the following action thereon was had by said Board of County Commissioners, to-wit:

Upon due consideration, no legal objection having been offered against the establishment of said road, and believing the same to be of public utility, it is ORDERED: that the Viewers' Report of View and Report and Plat of Survey be adopted, and that said road be declared located and established as a public highway, in accordance therewith; full record thereof to be made in the County Road Record and Plat, as Road No....., and the Trustees of..... Wyandotte Township be notified to cause the same to be opened for public travel.

I CERTIFY, that the foregoing is a complete record of the location and establishment of said road No....., as required by law to be made, and that the same was recorded on the..... day of....., 1961.


James L. Conroy
County Clerk.

WYANDOTTE COUNTY, KANSAS

WHEREUPON, said bond was approved by the Board, and it appearing to the satisfaction of the Board, that the law had been substantially complied with, it was ordered, that Courtney A. Robertson, Cordell Meeks, and Joseph Reardon be appointed viewers of the proposed road, and that they meet in conjunction with the County Surveyor, at the beginning of said road in Shawnee Township, on the 8th day of September, 19 61, and proceed to view and lay out said road, according to law, giving to all parties a hearing, and make due report of their proceedings to the County Board.

Appointment of Viewers

AFTERWARDS, TO-WIT: On the _____ day of _____, 19____, County Clerk, presented to said Board his certificate, under seal, setting forth, that pursuant to law he had caused public



notice of said proposed road to be published in _____ (a weekly newspaper, published in _____ Kansas,) for two consecutive weeks and that said notice was so published in said newspaper, on the _____ day of _____, 19____, the _____ day of _____, 19____, and the _____ day of _____, 19____, and also caused similar notices to be posted to public view upon the bulletin board in his office from _____ 19____, to _____, 19____, and similar notices to be publicly posted in the following places, to-wit:
 from _____ 19____, _____ 19____, at _____ in _____ Township
 from _____ 19____, _____ 19____, at _____ in _____ Township
 from _____ 19____, _____ 19____, at _____ in _____ Township
 and had also caused record of same to be made in the County Commissioner's

PROOF OF PUBLIC NOTICE

Record, Volume " _____ " page " _____ "

ALSO, upon said 11th day of September, 19 61, Thomas Lally County Surveyor presented to said County Board, his report of survey of said proposed road, plat and field notes, in words and figures as follows, to-wit:


County Surveyor's Report and Field Notes

Pursuant to the order of the Board, I met with Courtney Robertson, Cordell Meeks, and Joseph Reardon viewers, at the beginning of said road in Shawnee Township, on the 8th day of September, 19 61, and under the direction of said viewers, proceeded to survey said road as petitioned for, conspicuously marking the same throughout, and noting the courses and distances, and I do hereby certify that the following is a correct return of the survey of said road, and plat of the same, to-wit:

Gibbs Court as shown on the recorded plat of Cooks 2nd Addition, a subdivision of land in Wyandotte County, Kansas.

ROAD RECORD

FORM NO. 10 - 1-1-58



County
Surveyor's
Plat and
Field Notes

Field Notes

ALSO, upon said day of, 19, said Courtney Robertson,
 and Joseph Reardon, C. Meeks, Viewers, presented to said County Board their several reports, as follows, to-wit:
 "Pursuant to Commissioners' Notice, we met at the beginning of said road in Shawnee
 Township, on the 8th day of September, 1961, and taking to our assistance None
 and None, as chain carriers, and None as marker, proceeded
 to view the route of the road petitioned for, which was surveyed under our direction by Thomas Lally
 County Surveyor, the field notes and plat of which survey are hereto attached and form part of this report, and after careful
 deliberation we are of the opinion that said road is practicable, and of public utility, and recommend that it be granted, as
 located and surveyed, and that it be established and opened 50 feet wide."

Viewers' Report
of View and
Survey

WYANDOTTE COUNTY, KANSAS

Viewers' Report of Damages Claimed and Awarded

And further report that the following is a complete list of the names of all persons (Owners, Agents or Guardians) who filed claims with us for damages or compensation, (which said claims are herewith submitted), by reason of the location and establishment of said proposed road and the amount awarded to each, by us, to-wit:

NAMES	Owner, Agent or Guardian	FRACTIONAL PART	Sec.	Twp.	R'nge	Acres Appropriated	Am't Claimed	Am't Awarded by Viewers	Commissioners Revision

Petitioner's Affidavit of Service of Notice

ALSO, upon said..... day of....., 19....., there was presented to said County Board, the affidavit of..... one of the petitioners aforesaid, setting forth that due notice of the..... of said proposed road, together with date of meeting of the Viewers, as per published notice of County Clerk, had been served upon each of the persons noted below, who, as Owners, Agents, or Guardians were all the persons through whose premises said road is proposed to be located, except those who have signed Relinquishment, to-wit:

Date When Notice Was Served	NAME OF PERSON	Owner, Agent or Guardian	FRACTIONAL PART	Sec.	Twp.	Range	REMARKS

Final Order of Board of County Commissioners

WHEREUPON, on the..... day of....., 19....., the following action thereon was had by said Board of County Commissioners, to-wit:

Upon due consideration, no legal objection having been offered against the establishment of said road, and believing the same to be of public utility, it is ORDERED: that the Viewers' Report of View and Report and Plat of Survey be adopted, and that said road be declared located and established as a public highway, in accordance therewith; full record thereof to be made in the County Road Record and Plat, as Road No....., and the Trustees of..... Shawnee..... Township be notified to cause the same to be opened for public travel.

I CERTIFY, that the foregoing is a complete record of the location and establishment of said road No....., as required by law to be made, and that the same was recorded on the..... day of....., 19.....

..... James L. Conroy
County Clerk.

ROAD RECORD

Road No.

BE IT REMEMBERED, That on the 9th day of October, 1961, a Road Petition signed by Leo V. Hundley and others, was presented to the Board of County Commissioners of Wyandotte County, Kansas, praying for location of a certain road, described as follows, to wit: Beginning at North 65th Street and Freeman Drive, thence southwesterly along Freeman Drive for a distance of 700 feet, more or less, to end, said road being in Willow Springs Subdivision.

PETITION

SAID PETITION was accompanied with Bond, as required by law, signed by as principal, and and as sureties, in the penal sum of DOLLARS, (\$.....)

BOND

WE, The undersigned, owning land along the line of the road described in the accompanying petition, hereby relinquish all claim of damage that we might have, either as owner or agent, by reason of land to be appropriated as right of way for said road, and waive notice to land owners, provided by law, and donate the land for right of way for said road through the lands, a description of which is placed opposite our several names:

Relinquishment of Claim for Damages

NAMES	Owner or Agent	DESCRIPTION	S	T	R	Total Number of Acres in Description

I, one of the petitioners on the Petition herewith submitted, do hereby certify that all of the resident land owners owning land along the line of the road described therein have signed the within relinquishment except:


Signed:
One of the Petitioners.

WYANDOTTE COUNTY, KANSAS

Appointment
of
Viewers

WHEREUPON, said bond was approved by the Board, and it appearing to the satisfaction of the Board, that the law had been substantially complied with, it was ordered, that Courtney Robertson, Cordell Meeks, and Joseph Reardon be appointed viewers of the proposed road, and that they meet in conjunction with the County Surveyor, at the beginning of said road in Wyandotte Township, on the 3rd day of November, 19 61, and proceed to view and lay out said road, according to law, giving to all parties a hearing, and make due report of their proceedings to the County Board.

AFTERWARDS, TO-WIT: On the _____ day of _____, 19_____, County Clerk, presented to said Board his certificate, under seal, setting forth, that pursuant to law he had caused public



notice of said proposed road to be published in _____ (a weekly newspaper, published in _____ Kansas,) for two consecutive weeks and that said notice was so published in said newspaper, on the _____ day of _____, 19_____, the _____ day of _____, 19_____, and the _____ day of _____, 19_____, and also caused similar notices to be posted to public view upon the bulletin board in his office from _____ 19_____, to _____, 19_____, and similar notices to be publicly posted in the following places, to-wit:
 from _____ 19_____, _____ 19_____, at _____ in _____ Township
 from _____ 19_____, _____ 19_____, at _____ in _____ Township
 from _____ 19_____, _____ 19_____, at _____ in _____ Township
 and had also caused record of same to be made in the County Commissioner's

PROOF OF
PUBLIC
NOTICE

Record, Volume " _____ " page " _____ "


ALSO, upon said 6th day of November, 1961, Thomas Lally County Surveyor presented to said County Board, his report of survey of said proposed road, plat and field notes, in words and figures as follows, to-wit:

County
Surveyor's
Report and
Field Notes

Pursuant to the order of the Board, I met with Courtney Robertson, Cordell Meeks, and Joseph Reardon viewers, at the beginning of said road in Wyandotte Township, on the 3rd day of November, 19 61, and under the direction of said viewers, proceeded to survey said road as petitioned for, conspicuously marking the same throughout, and noting the courses and distances, and I do hereby certify that the following is a correct return of the survey of said road, and plat of the same, to-wit:

Beginning at North 65th Street and Freeman Drive, thence southwesterly along Freeman Drive for a distance of 700 feet, more or less, to end, said road being in Willow Springs Subdivision.

ROAD RECORD



County
Surveyor's
Plat and
Field Notes

Field Notes

ALSO, upon said day of, 19....., said Courtney Robertson,
 and Cordell Meeks, J. Reardon, Viewers, presented to said County Board their several reports, as follows, to-wit:
 "Pursuant to Commissioners' Notice, we met at the beginning of said road in Wyandotte
 Township, on the 3rd day of November, 19 61, and taking to our assistance None
 and None, as chain carriers, and None as marker, proceeded
 to view the route of the road petitioned for, which was surveyed under our direction by Thomas Lally
 County Surveyor, the field notes and plat of which survey are hereto attached and form part of this report, and after careful
 deliberation we are of the opinion that said road is practicable, and of public utility, and recommend that it be granted, as
 located and surveyed, and that it be established and opened 50 feet wide."

Viewers' Report
of View and
Survey

WYANDOTTE COUNTY, KANSAS

Viewers' Report of Damages Claimed and Awarded

And further report that the following is a complete list of the names of all persons (Owners, Agents or Guardians) who filed claims with us for damages or compensation, (which said claims are herewith submitted), by reason of the location and establishment of said proposed road and the amount awarded to each, by us, to-wit:

NAMES	Owner, Agent or Guardian	FRACTIONAL PART	Sec.	Twp.	R'nge	Acres Appropriated	Am't Claimed	Am't Awarded by Viewers	Commissioners Revision

Petitioner's Affidavit of Service of Notice

ALSO, upon said.....day of....., 19....., there was presented to said County Board, the affidavit of.....one of the petitioners aforesaid, setting forth that due notice of the.....of said proposed road, together with date of meeting of the Viewers, as per published notice of County Clerk, had been served upon each of the persons noted below, who, as Owners, Agents, or Guardians were all the persons through whose premises said road is proposed to be located, except those who have signed Relinquishment, to-wit:

Date When Notice Was Served	NAME OF PERSON	Owner, Agent or Guardian	FRACTIONAL PART	Sec.	Twp.	Range	REMARKS

Final Order of Board of County Commissioners

WHEREUPON, on the.....day of....., 19....., the following action thereon was had by said Board of County Commissioners, to-wit:

Upon due consideration, no legal objection having been offered against the establishment of said road, and believing the same to be of public utility, it is ORDERED: that the Viewers' Report of View and Report and Plat of Survey be adopted, and that said road be declared located and established as a public highway, in accordance therewith; full record thereof to be made in the County Road Record and Plat, as Road No....., and the Trustees of.....Wyandotte.....Township be notified to cause the same to be opened for public travel.

I CERTIFY, that the foregoing is a complete record of the location and establishment of said road No....., as required by law to be made, and that the same was recorded on the.....day of....., 19.....

.....James L. Conroy.....
County Clerk.

WYANDOTTE COUNTY, KANSAS

Appointment
of
Viewers

WHEREUPON, said bond was approved by the Board, and it appearing to the satisfaction of the Board, that the law had been substantially complied with, it was ordered, that Courtney A. Robertson, Cordell Meeks, and Joseph Reardon be appointed viewers of the proposed road, and that they meet in conjunction with the County Surveyor, at the beginning of said road in Quindaro Township, on the 29th day of December, 1961, and proceed to view and lay out said road, according to law, giving to all parties a hearing, and make due report of their proceedings to the County Board.

AFTERWARDS, TO-WIT: On the day of 19 County Clerk, presented to said Board his certificate, under seal, setting forth, that pursuant to law he had caused public



notice of said proposed road to be published in (a weekly newspaper, published in Kansas,) for two consecutive weeks and that said notice was so published in said newspaper, on the day of 19, the day of 19, and the day of 19, and also caused similar notices to be posted to public view upon the bulletin board in his office from 19, to 19, and similar notices to be publicly posted in the following places, to-wit:
from 19, 19, at in Township
from 19, 19, at in Township
from 19, 19, at in Township
and had also caused record of same to be made in the County Commissioner's

PROOF OF
PUBLIC
NOTICE

Record, Volume " " page " "


ALSO, upon said 3rd day of January, 1962, Thomas F. Lally County Surveyor presented to said County Board, his report of survey of said proposed road, plat and field notes, in words and figures as follows, to-wit:

County
Surveyor's
Report and
Field Notes

Pursuant to the order of the Board, I met with Courtney Robertson, Cordell Meeks, and Joseph Reardon viewers, at the beginning of said road in Quindaro Township, on the 29th day of December, 1961, and under the direction of said viewers, proceeded to survey said road as petitioned for, conspicuously marking the same throughout, and noting the courses and distances, and I do hereby certify that the following is a correct return of the survey of said road, and plat of the same, to-wit:

Beginning at the Southeast corner of Lot 7, Elkins Estates, thence West 40', thence North 120' thence west 90', thence North 50' thence East 90', thence North 130', thence East 40', thence South 330' to the point of beginning.

ROAD RECORD



County
Surveyor's
Plat and
Field Notes

Field Notes

ALSO, upon said day of, 19....., said Courtney Robertson,
 and Cordell Meeks, J. Reardon, Viewers, presented to said County Board their several reports, as follows, to-wit:
 "Pursuant to Commissioners' Notice, we met at the beginning of said road in Quindaro
 Township, on the 29th day of December, 19.61, and taking to our assistance None
 and None, as chain carriers, and None as marker, proceeded
 to view the route of the road petitioned for, which was surveyed under our direction by Thomas F. Lally
 County Surveyor, the field notes and plat of which survey are hereto attached and form part of this report, and after careful
 deliberation we are of the opinion that said road is practicable, and of public utility, and recommend that it be granted, as
 located and surveyed, and that it be established and opened as described feet wide."

Viewers' Report
of View and
Survey

WYANDOTTE COUNTY, KANSAS

Viewers' Report of Damages Claimed and Awarded

And further report that the following is a complete list of the names of all persons (Owners, Agents or Guardians) who filed claims with us for damages or compensation, (which said claims are herewith submitted), by reason of the location and establishment of said proposed road and the amount awarded to each, by us, to-wit:

NAMES	Owner, Agent or Guardian	FRACTIONAL PART	Sec.	Twp.	R'nge	Acres Appropriated	Am't Claimed	Am't Awarded by Viewers	Commissioners Revision

Petitioner's Affidavit of Service of Notice

ALSO, upon said.....day of....., 19....., there was presented to said County Board, the affidavit of.....one of the petitioners aforesaid, setting forth that due notice of the.....of said proposed road, together with date of meeting of the Viewers, as per published notice of County Clerk, had been served upon each of the persons noted below, who, as Owners, Agents, or Guardians were all the persons through whose premises said road is proposed to be located, except those who have signed Relinquishment, to-wit:

Date When Notice Was Served	NAME OF PERSON	Owner, Agent or Guardian	FRACTIONAL PART	Sec.	Twp.	Range	REMARKS

Final Order of Board of County Commissioners

WHEREUPON, on the.....day of....., 19....., the following action thereon was had by said Board of County Commissioners, to-wit:

Upon due consideration, no legal objection having been offered against the establishment of said road, and believing the same to be of public utility, it is ORDERED: that the Viewers' Report of View and Report and Plat of Survey be adopted, and that said road be declared located and established as a public highway, in accordance therewith; full record thereof to be made in the County Road Record and Plat, as Road No....., and the Trustees of.....Quindaro.....Township be notified to cause the same to be opened for public travel.

I CERTIFY, that the foregoing is a complete record of the location and establishment of said road No....., as required by law to be made, and that the same was recorded on the.....day of....., 19.....


James L. Conkoy
County Clerk.

WYANDOTTE COUNTY, KANSAS

WHEREUPON, said bond was approved by the Board, and it appearing to the satisfaction of the Board, that the law had been substantially complied with, it was ordered, that Courtney A. Robertson, Cordell Meeks, and Joseph Reardon be appointed viewers of the proposed road, and that they meet in conjunction with the County Surveyor, at the beginning of said road in Wyandotte Township, on the 12th day of January, 1962, and proceed to view and lay out said road, according to law, giving to all parties a hearing, and make due report of their proceedings to the County Board.

Appointment of Viewers

AFTERWARDS, TO-WIT: On the _____ day of _____, 19____, _____ County Clerk, presented to said Board his certificate, under seal, setting forth, that pursuant to law he had caused public



notice of said proposed road to be published in _____ (a weekly newspaper, published in _____ Kansas,) for two consecutive weeks and that said notice was so published in said newspaper, on the _____ day of _____, 19____, the _____ day of _____, 19____, and the _____ day of _____, 19____, and also caused similar notices to be posted to public view upon the bulletin board in his office from _____ 19____, to _____ 19____, and similar notices to be publicly posted in the following places, to-wit:

from _____ 19____, _____ 19____, at _____ in _____ Township
 from _____ 19____, _____ 19____, at _____ in _____ Township
 from _____ 19____, _____ 19____, at _____ in _____ Township
 and had also caused record of same to be made in the County Commissioner's

PROOF OF PUBLIC NOTICE

Record, Volume " _____ " page " _____ "

ALSO, upon said 12th day of January, 1962, Thomas F. Lally County Surveyor presented to said County Board, his report of survey of said proposed road, plat and field notes, in words and figures as follows, to-wit:


County Surveyor's Report and Field Notes

Pursuant to the order of the Board, I met with Courtney Robertson, Cordell Meeks, and Joseph Reardon viewers, at the beginning of said road in Wyandotte Township, on the 12th day of January, 1962, and under the direction of said viewers, proceeded to survey said road as petitioned for, conspicuously marking the same throughout, and noting the courses and distances, and I do hereby certify that the following is a correct return of the survey of said road, and plat of the same, to-wit:

North 62nd Place and Everett from North 62nd Place to the East line of Lot 4, Block 10, as shown on the plat of Coronado North, a subdivision of land in Wyandotte County, Kansas.

ROAD RECORD

FORM NO. 10 - ATCHISON, KANSAS



County
Surveyor's
Plat and
Field Notes

Field Notes

ALSO, upon said day of, 19.62, said Courtney Robertson,
 and Cordell Meeks, J. Reardon, Viewers, presented to said County Board their several reports, as follows, to-wit:
 "Pursuant to Commissioners' Notice, we met at the beginning of said road in Wyandotte
 Township, on the 12th day of January, 19.62, and taking to our assistance None
 and None, as chain carriers, and None as marker, proceeded
 to view the route of the road petitioned for, which was surveyed under our direction by Thomas F. Lally
 County Surveyor, the field notes and plat of which survey are hereto attached and form part of this report, and after careful
 deliberation we are of the opinion that said road is practicable, and of public utility, and recommend that it be granted, as
 located and surveyed, and that it be established and opened 50 feet wide."

Viewers' Report
of View and
Survey

WYANDOTTE COUNTY, KANSAS

Viewers' Report of Damages Claimed and Awarded

And further report that the following is a complete list of the names of all persons (Owners, Agents or Guardians) who filed claims with us for damages or compensation, (which said claims are herewith submitted), by reason of the location and establishment of said proposed road and the amount awarded to each, by us, to-wit:

NAMES	Owner, Agent or Guardian	FRACTIONAL PART	Sec.	Twp.	R'ng	Acres Appropriated	Am't Claimed	Am't Awarded by Viewers	Commissioners Revision

Petitioner's Affidavit of Service of Notice

ALSO, upon said.....day of....., 19....., there was presented to said County Board, the affidavit of.....one of the petitioners aforesaid, setting forth that due notice of the.....of said proposed road, together with date of meeting of the Viewers, as per published notice of County Clerk, had been served upon each of the persons noted below, who, as Owners, Agents, or Guardians were all the persons through whose premises said road is proposed to be located, except those who have signed Relinquishment, to-wit:

Date When Notice Was Served	NAME OF PERSON	Owner, Agent or Guardian	FRACTIONAL PART	Sec.	Twp.	Range	REMARKS

Final Order of Board of County Commissioners

WHEREUPON, on the.....day of....., 19..62., the following action thereon was had by said Board of County Commissioners, to-wit:

Upon due consideration, no legal objection having been offered against the establishment of said road, and believing the same to be of public utility, it is ORDERED: that the Viewers' Report of View and Report and Plat of Survey be adopted, and that said road be declared located and established as a public highway, in accordance therewith; full record thereof to be made in the County Road Record and Plat, as Road No....., and the Trustees of.....Wyandotte.....Township be notified to cause the same to be opened for public travel.

I CERTIFY, that the foregoing is a complete record of the location and establishment of said road No....., as required by law to be made, and that the same was recorded on the.....day of....., 19..62.....

James L. Conroy
County Clerk.

ROAD RECORD

Road No. _____
BE IT REMEMBERED, That on the 28th day of December, 19 61, a Road Petition signed by Frank A. Robertson and _____ others, was presented to the Board of County Commissioners of Wyandotte County, Kansas, praying for _____ location _____ of a certain road, described as follows, to-wit:

PETITION

Begining at the intersection of Parallel Road and 88th Street, extending north to the south line of Lot 46, also Lafayette Street and as shown on the recorded plat of Indian Woods Subdivision Lots 38-80 inc., a subdivision of land in Wyandotte County, Kansas.

SAID PETITION was accompanied with Bond, as required by law, signed by Frank A. Robertson as principal, and _____ and _____ as sureties, in the penal sum of _____ DOLLARS, (\$_____)

BOND

WE, The undersigned, owning land along the line of the _____ road described in the accompanying petition, hereby relinquish all claim of damage that we might have, either as owner or agent, by reason of land to be appropriated as right of way for said road, and waive notice to land owners, provided by law, and donate the land for right of way for said road through the lands, a description of which is placed opposite our several names:

Relinquishment
of Claim
for Damages

NAMES	Owner or Agent	DESCRIPTION	S	T	R	Total Number of Acres in Description

I, _____ one of the petitioners on the Petition herewith submitted, do hereby certify that all of the resident land owners owning land along the line of the road described therein have signed the within relinquishment except: _____

Signed: _____
 One of the Petitioners.

WYANDOTTE COUNTY, KANSAS

Appointment
of
Viewers

WHEREUPON, said bond was approved by the Board, and it appearing to the satisfaction of the Board, that the law had been substantially complied with, it was ordered, that Courtney A. Robertson, Cordell D. Meeks and Joseph F. Reardon be appointed viewers of the proposed road, and that they meet in conjunction with the County Surveyor, at the 26th of January in Quindaro Township, on the 26th day of January, 1962, and proceed to view and lay out said road, according to law, giving to all parties a hearing, and make due report of their proceedings to the County Board.

AFTERWARDS, TO-WIT: On the day of 19 County Clerk, presented to said Board his certificate, under seal, setting forth, that pursuant to law he had caused public



notice of said proposed road to be published in (a weekly newspaper, published in Kansas,) for two consecutive weeks and that said notice was so published in said newspaper, on the day of 19, the day of 19, and the day of 19, and also caused similar notices to be posted to public view upon the bulletin board in his office from 19, to 19, and similar notices to be publicly posted in the following places, to-wit:

from 19, 19, at in Township
 from 19, 19, at in Township
 from 19, 19, at in Township
 and had also caused record of same to be made in the County Commissioner's

Record, Volume " " page " "

ALSO, upon said day of 19 County Surveyor presented to said County Board, his report of survey of said proposed road, plat and field notes, in words and figures as follows, to-wit:

PROOF OF
PUBLIC
NOTICE

County
Surveyor's
Report and
Field Notes

Pursuant to the order of the Board, I met with Courtney A. Robertson, Cordell D. Meeks and Joseph F. Reardon viewers, at the site of survey of in Quindaro Township, on the 2nd day of March, 1962, and under the direction of said viewers, proceeded to survey said road as petitioned for, conspicuously marking the same throughout, and noting the courses and distances, and I do hereby certify that the following is a correct return of the survey of said road, and plat of the same, to-wit:

WYANDOTTE COUNTY, KANSAS

Viewers' Report of Damages Claimed and Awarded

And further report that the following is a complete list of the names of all persons (Owners, Agents or Guardians) who filed claims with us for damages or compensation, (which said claims are herewith submitted), by reason of the location and establishment of said proposed road and the amount awarded to each, by us, to-wit:

NAMES	Owner, Agent or Guardian	FRACTIONAL PART	Sec.	Twp.	R'nge	Acres Appropriated	Am't Claimed	Am't Awarded by Viewers	Commissioners Revision

Petitioner's Affidavit of Service of Notice

ALSO, upon said.....day of....., 19....., there was presented to said County Board, the affidavit of.....one of the petitioners aforesaid, setting forth that due notice of the.....of said proposed road, together with date of meeting of the Viewers, as per published notice of County Clerk, had been served upon each of the persons noted below, who, as Owners, Agents, or Guardians were all the persons through whose premises said road is proposed to be located, except those who have signed Relinquishment, to-wit:

Date When Notice Was Served	NAME OF PERSON	Owner, Agent or Guardian	FRACTIONAL PART	Sec.	Twp.	Range	REMARKS

Final Order of Board of County Commissioners

WHEREUPON, on the.....2nd.....day of.....March....., 1962....., the following action thereon was had by said Board of County Commissioners, to-wit:

Upon due consideration, no legal objection having been offered against the establishment of said road, and believing the same to be of public utility, it is ORDERED: that the Viewers' Report of View and Report and Plat of Survey be adopted, and that said road be declared located and established as a public highway, in accordance therewith; full record thereof to be made in the County Road Record and Plat, as Road No....., and the Trustees of.....Township be notified to cause the same to be opened for public travel.

I CERTIFY, that the foregoing is a complete record of the location and establishment of said road No....., as required by law to be made, and that the same was recorded on the.....day of....., 19.....

.....
County Clerk.

ROAD RECORD

Road No.

BE IT REMEMBERED, That on the 4th day of June, 1962, a Road Petition signed by Lambert Somberk and others, was presented to the Board of County Commissioners of Wyandotte County, Kansas, praying for location of a certain road, described as follows, to-wit:

PETITION

Begining at the intersection of Leavenworth Road and North 61st Street, thence north a
thence north on 61st street to the north line of the abandond Kansas City
Wyandotte and Northwestern Rialroad Company right-of-way, a distance of 1000, more or l
more or less, said road being in Quindaro township, Wyandotte County, Kansas.

SAID PETITION was accompanied with Bond, as required by law, signed by Lambert Somberk
as principal, and and as sureties, in the
penal sum of DOLLARS, (\$.....)

BOND

WE, The undersigned, owning land along the line of the road described in the accompanying
petition, hereby relinquish all claim of damage that we might have, either as owner or agent, by reason of land to be approp-
riated as right of way for said road, and waive notice to land owners, provided by law, and donate the land for right of way
for said road through the lands, a description of which is placed opposite our several names:

Relinquishment
of Claim
for Damages

NAMES	Owner or Agent	DESCRIPTION	S	T	R	Total Number of Acres in Description

I, one of the petitioners on the Petition herewith
submitted, do hereby certify that all of the resident land owners owning land along the line of the road described therein
have signed the within relinquishment except:

Signed:
One of the Petitioners.

WYANDOTTE COUNTY, KANSAS

WHEREUPON, said bond was approved by the Board, and it appearing to the satisfaction of the Board, that the law had been substantially complied with, it was ordered, that Courtney A. Robertson, Cordell D. Meeks and Joseph F. Reardon be appointed viewers of the proposed road, and that they meet in conjunction with the County Surveyor, at the _____ of _____ in Quindaro Township, on the 29th day of June, 1962, and proceed to view and lay out said road, according to law, giving to all parties a hearing, and make due report of their proceedings to the County Board.

Appointment of Viewers

AFTERWARDS, TO-WIT: On the _____ day of _____, 19____, County Clerk, presented to said Board his certificate, under seal, setting forth, that pursuant to law he had caused public



notice of said proposed road to be published in _____ (a weekly newspaper, published in _____ Kansas,) for two consecutive weeks and that said notice was so published in said newspaper, on the _____ day of _____, 19____, the _____ day of _____, 19____, and the _____ day of _____, 19____, and also caused similar notices to be posted to public view upon the bulletin board in his office from _____, 19____, to _____, 19____, and similar notices to be publicly posted in the following places, to-wit:
 from _____, 19____, _____, 19____, at _____ in _____ Township
 from _____, 19____, _____, 19____, at _____ in _____ Township
 from _____, 19____, _____, 19____, at _____ in _____ Township
 and had also caused record of same to be made in the County Commissioner's

PROOF OF PUBLIC NOTICE

Record, Volume "_____" page "_____"


ALSO, upon said _____ day of _____, 19____, _____ County Surveyor presented to said County Board, his report of survey of said proposed road, plat and field notes, in words and figures as follows, to-wit:

County Surveyor's Report and Field Notes

Pursuant to the order of the Board, I met with Courtney A. Robertson, Cordell D. Meeks and Joseph F. Reardon viewers, at the site of survey of _____ in Quindaro Township, on the 29th day of June, 1962, and under the direction of said viewers, proceeded to survey said road as petitioned for, conspicuously marking the same throughout, and noting the courses and distances, and I do hereby certify that the following is a correct return of the survey of said road, and plat of the same, to-wit:

ROAD RECORD

UNIVERSITY OF MICHIGAN LIBRARY



County
Surveyor's
Plat and
Field Notes

Field Notes

ALSO, upon said 29th day of June, 1962, said Courtney A. Robertson, Cordell D. Meeks and Joseph F. Reardon, Viewers, presented to said County Board their several reports, as follows, to-wit:

"Pursuant to Commissioners' Notice, we met at the _____ of _____ in Quindaro _____ Township, on the 29th day of June, 1962, and taking to our assistance None and None, as chain carriers, and None as marker, proceeded to view the route of the road petitioned for, which was surveyed under our direction by _____ County Surveyor, the field notes and plat of which survey are hereto attached and form part of this report, and after careful deliberation we are of the opinion that said road is practicable, and of public utility, and recommend that it be granted, as located and surveyed, and that it be established and opened 45 feet wide."

Viewers' Report
of View and
Survey

WYANDOTTE COUNTY, KANSAS

Viewers' Report of Damages Claimed and Awarded

And further report that the following is a complete list of the names of all persons (Owners, Agents or Guardians) who filed claims with us for damages or compensation, (which said claims are herewith submitted), by reason of the location and establishment of said proposed road and the amount awarded to each, by us, to-wit:

NAMES	Owner, Agent or Guardian	FRACTIONAL PART	Sec.	Twp.	R'nge	Acres Appropriated	Am't Claimed	Am't Awarded by Viewers	Commissioners Revision

Petitioner's Affidavit of Service of Notice

ALSO, upon said.....day of....., 19....., there was presented to said County Board, the affidavit of.....one of the petitioners aforesaid, setting forth that due notice of the.....of said proposed road, together with date of meeting of the Viewers, as per published notice of County Clerk, had been served upon each of the persons noted below, who, as Owners, Agents, or Guardians were all the persons through whose premises said road is proposed to be located, except those who have signed Relinquishment, to-wit:

Date When Notice Was Served	NAME OF PERSON	Owner, Agent or Guardian	FRACTIONAL PART	Sec.	Twp.	Range	REMARKS

Final Order of Board of County Commissioners

WHEREUPON, on the...29th...day of...June....., 19...62., the following action thereon was had by said Board of County Commissioners, to-wit:

Upon due consideration, no legal objection having been offered against the establishment of said road, and believing the same to be of public utility, it is ORDERED: that the Viewers' Report of View and Report and Plat of Survey be adopted, and that said road be declared located and established as a public highway, in accordance therewith; full record thereof to be made in the County Road Record and Plat, as Road No....., and the Trustees of.....Township be notified to cause the same to be opened for public travel.

I CERTIFY, that the foregoing is a complete record of the location and establishment of said road No....., as required by law to be made, and that the same was recorded on the.....day of....., 19.....

.....
County Clerk.

WYANDOTTE COUNTY, KANSAS

WHEREUPON, said bond was approved by the Board, and it appearing to the satisfaction of the Board, that the law had been substantially complied with, it was ordered, that Courtney A. Robertson, Cordell D. Meeks and Joseph F. Reardon be appointed viewers of the proposed road, and that they meet in conjunction with the County Surveyor, at the _____ of _____ in Shawnee Township, on the 27th day of July, 19 62, and proceed to view and lay out said road, according to law, giving to all parties a hearing, and make due report of their proceedings to the County Board.

Appointment of Viewers

AFTERWARDS, TO-WIT: On the _____ day of _____, 19 _____, County Clerk, presented to said Board his certificate, under seal, setting forth, that pursuant to law he had caused public



notice of said proposed road to be published in _____ (a weekly newspaper, published in _____ Kansas,) for two consecutive weeks and that said notice was so published in said newspaper, on the _____ day of _____, 19 _____, the _____ day of _____, 19 _____, and the _____ day of _____, 19 _____, and also caused similar notices to be posted to public view upon the bulletin board in his office from _____ 19 _____, to _____ 19 _____, and similar notices to be publicly posted in the following places, to-wit:
 from _____ 19 _____, _____ 19 _____, at _____ in _____ Township
 from _____ 19 _____, _____ 19 _____, at _____ in _____ Township
 from _____ 19 _____, _____ 19 _____, at _____ in _____ Township
 and had also caused record of same to be made in the County Commissioner's

PROOF OF PUBLIC NOTICE

Record, Volume " _____ " page " _____ "


ALSO, upon said _____ day of _____, 19 _____, _____ County Surveyor presented to said County Board, his report of survey of said proposed road, plat and field notes, in words and figures as follows, to-wit:

County Surveyor's Report and Field Notes

Pursuant to the order of the Board, I met with Courtney A. Robertson, Cordell D. Meeks and Helen M. Reardon viewers, at the site of survey of _____ in Shawnee Township, on the 27th day of July, 19 62, and under the direction of said viewers, proceeded to survey said road as petitioned for, conspicuously marking the same throughout, and noting the courses and distances, and I do hereby certify that the following is a correct return of the survey of said road, and plat of the same, to-wit:

ROAD RECORD

FORM NO. 1 (REVISED 1964)



County
Surveyor's
Plat and
Field Notes

Field Notes

ALSO, upon said _____ day of _____, 19____, said Courtney A. Robertson, _____
and Cordell D. Meeks _____, Viewers, presented to said County Board their several reports, as follows, to-wit:

"Pursuant to Commissioners' Notice, we met at the _____ of _____ in _____
Township, on the _____ day of _____, 19____, and taking to our assistance _____ None _____
and _____ None _____, as chain carriers, and _____ None _____ as marker, proceeded

to view the route of the road petitioned for, which was surveyed under our direction by _____
County Surveyor, the field notes and plat of which survey are hereto attached and form part of this report, and after careful
deliberation we are of the opinion that said road is practicable, and of public utility, and recommend that it be granted, as
located and surveyed, and that it be established and opened _____ feet wide."

Viewers' Report
of View and
Survey

WYANDOTTE COUNTY, KANSAS

Viewers' Report of Damages Claimed and Awarded

And further report that the following is a complete list of the names of all persons (Owners, Agents or Guardians) who filed claims with us for damages or compensation, (which said claims are herewith submitted), by reason of the location and establishment of said proposed road and the amount awarded to each, by us, to-wit:

NAMES	Owner, Agent or Guardian	FRACTIONAL PART	Sec.	Twp.	R'nge	Acres Appropriated	Am't Claimed	Am't Awarded by Viewers	Commissioners Revision

Petitioner's Affidavit of Service of Notice

ALSO, upon said.....day of....., 19....., there was presented to said County Board, the affidavit of.....one of the petitioners aforesaid, setting forth that due notice of the.....of said proposed road, together with date of meeting of the Viewers, as per published notice of County Clerk, had been served upon each of the persons noted below, who, as Owners, Agents, or Guardians were all the persons through whose premises said road is proposed to be located, except those who have signed Relinquishment, to-wit:

Date When Notice Was Served	NAME OF PERSON	Owner, Agent or Guardian	FRACTIONAL PART	Sec.	Twp.	Range	REMARKS

Final Order of Board of County Commissioners

WHEREUPON, on the.....27th.....day of.....July....., 19.....62, the following action thereon was had by said Board of County Commissioners, to-wit:

Upon due consideration, no legal objection having been offered against the establishment of said road, and believing the same to be of public utility, it is ORDERED: that the Viewers' Report of View and Report and Plat of Survey be adopted, and that said road be declared located and established as a public highway, in accordance therewith; full record thereof to be made in the County Road Record and Plat, as Road No....., and the Trustees of.....Township be notified to cause the same to be opened for public travel.

I CERTIFY, that the foregoing is a complete record of the location and establishment of said road No....., as required by law to be made, and that the same was recorded on the.....day of....., 19.....

.....
County Clerk.

WYANDOTTE COUNTY, KANSAS

Appointment
of
Viewers

WHEREUPON, said bond was approved by the Board, and it appearing to the satisfaction of the Board, that the law had been substantially complied with, it was ordered, that Courtney A. Robertson, Cordell D. Meeks and Joseph F. Reardon be appointed viewers of the proposed road, and that they meet in conjunction with the County Surveyor, at the _____ of _____ in Quindaro Township, on the 30th day of March, 19 62, and proceed to view and lay out said road, according to law, giving to all parties a hearing, and make due report of their proceedings to the County Board.

AFTERWARDS, TO-WIT: On the _____ day of _____, 19_____, _____ County Clerk, presented to said Board his certificate, under seal, setting forth, that pursuant to law he had caused public



notice of said proposed road to be published in _____ (a weekly newspaper, published in _____ Kansas,) for two consecutive weeks and that said notice was so published in said newspaper, on the _____ day of _____, 19_____, the _____ day of _____, 19_____, and the _____ day of _____, 19_____, and also caused similar notices to be posted to public view upon the bulletin board in his office from _____ 19_____, to _____, 19_____, and similar notices to be publicly posted in the following places, to-wit:
 from _____ 19_____, _____ 19_____, at _____ in _____ Township
 from _____ 19_____, _____ 19_____, at _____ in _____ Township
 from _____ 19_____, _____ 19_____, at _____ in _____ Township
 and had also caused record of same to be made in the County Commissioner's

PROOF OF
PUBLIC
NOTICE

Record, Volume " _____ " page " _____ "


ALSO, upon said _____ day of _____, 19_____, _____ County Surveyor presented to said County Board, his report of survey of said proposed road, plat and field notes, in words and figures as follows, to-wit:

County
Surveyor's
Report and
Field Notes

Pursuant to the order of the Board, I met with Courtney A. Robertson, Cordell D. Meeks and Joseph F. Reardon viewers, at the _____ site of survey _____ of _____ in Quindaro Township, on the 30th day of March, 19 62, and under the direction of said viewers, proceeded to survey said road as petitioned for, conspicuously marking the same throughout, and noting the courses and distances, and I do hereby certify that the following is a correct return of the survey of said road, and plat of the same, to-wit:

ROAD RECORD

LICKWILDE & SONS, ST. LOUIS, MO.



County
Surveyor's
Plat and
Field Notes

Field Notes

ALSO, upon said day of, 19....., said Courtney A. Robertson
and Cordell A. Meeks, Viewers, presented to said County Board their several reports, as follows, to-wit:

"Pursuant to Commissioners' Notice, we met at the of in
Township, on the day of, 19....., and taking to our assistance None
and None, as chain carriers, and None as marker, proceeded

to view the route of the road petitioned for, which was surveyed under our direction by
County Surveyor, the field notes and plat of which survey are hereto attached and form part of this report, and after careful
deliberation we are of the opinion that said road is practicable, and of public utility, and recommend that it be granted, as
located and surveyed, and that it be established and opened 30 feet wide."

Viewers' Report
of View and
Survey

WYANDOTTE COUNTY, KANSAS

Viewers' Report of Damages Claimed and Awarded

And further report that the following is a complete list of the names of all persons (Owners, Agents or Guardians) who filed claims with us for damages or compensation, (which said claims are herewith submitted), by reason of the location and establishment of said proposed road and the amount awarded to each, by us, to-wit:

NAMES	Owner, Agent or Guardian	FRACTIONAL PART	Sec.	Twp.	R'nge	Acres Appropriated	Am't Claimed	Am't Awarded by Viewers	Commissioners Revision

Petitioner's Affidavit of Service of Notice

ALSO, upon said.....day of....., 19....., there was presented to said County Board, the affidavit of.....one of the petitioners aforesaid, setting forth that due notice of the.....of said proposed road, together with date of meeting of the Viewers, as per published notice of County Clerk, had been served upon each of the persons noted below, who, as Owners, Agents, or Guardians were all the persons through whose premises said road is proposed to be located, except those who have signed Relinquishment, to-wit:

Date When Notice Was Served	NAME OF PERSON	Owner, Agent or Guardian	FRACTIONAL PART	Sec.	Twp.	Range	REMARKS

Final Order of Board of County Commissioners

WHEREUPON, on the 30th day of March, 1962, the following action thereon was had by said Board of County Commissioners, to-wit:

Upon due consideration, no legal objection having been offered against the establishment of said road, and believing the same to be of public utility, it is ORDERED: that the Viewers' Report of View and Report and Plat of Survey be adopted, and that said road be declared located and established as a public highway, in accordance therewith; full record thereof to be made in the County Road Record and Plat, as Road No....., and the Trustees of.....Township be notified to cause the same to be opened for public travel.

I CERTIFY, that the foregoing is a complete record of the location and establishment of said road No....., as required by law to be made, and that the same was recorded on the.....day of....., 19.....

.....
County Clerk.

WYANDOTTE COUNTY, KANSAS

WHEREUPON, said bond was approved by the Board, and it appearing to the satisfaction of the Board, that the law had been substantially complied with, it was ordered, that Courtney A. Robertson, Cordell D. Meeks and Helen M. Reardon be appointed viewers of the proposed road, and that they meet in conjunction with the County Surveyor, at the _____ of _____ in Shawnee Township, on the 10th day of August, 19 62, and proceed to view and lay out said road, according to law, giving to all parties a hearing, and make due report of their proceedings to the County Board.

Appointment of Viewers

AFTERWARDS, TO-WIT: On the _____ day of _____, 19____, County Clerk, presented to said Board his certificate, under seal, setting forth, that pursuant to law he had caused public



notice of said proposed road to be published in _____ (a weekly newspaper, published in _____ Kansas,) for two consecutive weeks and that said notice was so published in said newspaper, on the _____ day of _____, 19____, the _____ day of _____, 19____, and the _____ day of _____, 19____, and also caused similar notices to be posted to public view upon the bulletin board in his office from _____ 19____, to _____, 19____, and similar notices to be publicly posted in the following places, to-wit:
 from _____ 19____, _____ 19____, at _____ in _____ Township
 from _____ 19____, _____ 19____, at _____ in _____ Township
 from _____ 19____, _____ 19____, at _____ in _____ Township
 and had also caused record of same to be made in the County Commissioner's

PROOF OF PUBLIC NOTICE

Record, Volume "_____" page "_____"


ALSO, upon said _____ day of _____, 19____, _____ County Surveyor presented to said County Board, his report of survey of said proposed road, plat and field notes, in words and figures as follows, to-wit:

County Surveyor's Report and Field Notes

Pursuant to the order of the Board, I met with Courtney A. Robertson, Cordell D. Meeks and Helen M. Reardon viewers, at the _____ of _____ in Shawnee Township, on the 10th day of August, 19 62, and under the direction of said viewers, proceeded to survey said road as petitioned for, conspicuously marking the same throughout, and noting the courses and distances, and I do hereby certify that the following is a correct return of the survey of said road, and plat of the same, to-wit:

ROAD RECORD

FORM NO. 10 (REVISED 1964)



County
Surveyor's
Plat and
Field Notes

Field Notes

ALSO, upon said _____ day of _____, 19____, said Courtney A. Robertson
 and Cordell D. Meeks _____, Viewers, presented to said County Board their several reports, as follows, to-wit:
 "Pursuant to Commissioners' Notice, we met at the _____ of _____ in Shawnee _____
 Township, on the _____ day of _____, 19____, and taking to our assistance None
 and None _____, as chain carriers, and None _____ as marker, proceeded
 to view the route of the road petitioned for, which was surveyed under our direction by _____
 County Surveyor, the field notes and plat of which survey are hereto attached and form part of this report, and after careful
 deliberation we are of the opinion that said road is practicable, and of public utility, and recommend that it be granted, as
 located and surveyed, and that it be established and opened 50 _____ feet wide."

Viewers' Report
of View and
Survey

WYANDOTTE COUNTY, KANSAS

WHEREUPON, said bond was approved by the Board, and it appearing to the satisfaction of the Board, that the law had been substantially complied with, it was ordered, that Courtney A. Robertson, Cordell D. Meeks and Helen M. Reardon be appointed viewers of the proposed road, and that they meet in conjunction with the County Surveyor, at the _____ of _____ in Shawnee Township, on the 17th day of August, 19 62, and proceed to view and lay out said road, according to law, giving to all parties a hearing, and make due report of their proceedings to the County Board.

Appointment of Viewers

AFTERWARDS, TO-WIT: On the _____ day of _____, 19 _____, County Clerk, presented to said Board his certificate, under seal, setting forth, that pursuant to law he had caused public



notice of said proposed road to be published in _____ (a weekly newspaper, published in _____ Kansas,) for two consecutive weeks and that said notice was so published in said newspaper, on the _____ day of _____, 19 _____, the _____ day of _____, 19 _____, and the _____ day of _____, 19 _____, and also caused similar notices to be posted to public view upon the bulletin board in his office from _____ 19 _____, to _____ 19 _____, and similar notices to be publicly posted in the following places, to-wit:
 from _____ 19 _____, _____ 19 _____, at _____ in _____ Township
 from _____ 19 _____, _____ 19 _____, at _____ in _____ Township
 from _____ 19 _____, _____ 19 _____, at _____ in _____ Township
 and had also caused record of same to be made in the County Commissioner's

PROOF OF PUBLIC NOTICE

Record, Volume " _____ " page " _____ "


ALSO, upon said _____ day of _____, 19 _____, _____ County Surveyor presented to said County Board, his report of survey of said proposed road, plat and field notes, in words and figures as follows, to-wit:

County Surveyor's Report and Field Notes

Pursuant to the order of the Board, I met with Courtney A. Robertson, Cordell D. Meeks and Helen M. Reardon viewers, at the _____ of _____ in Shawnee Township, on the 17th day of August, 19 62, and under the direction of said viewers, proceeded to survey said road as petitioned for, conspicuously marking the same throughout, and noting the courses and distances, and I do hereby certify that the following is a correct return of the survey of said road, and plat of the same, to-wit:

ROAD RECORD

REGISTERED TO BE ATTENDED VANDAL



County
Surveyor's
Plat and
Field Notes

Field Notes

ALSO, upon said day of, 19....., said Courtney A. Robertson
 and Cordell D. Meeks, Viewers, presented to said County Board their several reports, as follows, to-wit:
 "Pursuant to Commissioners' Notice, we met at the of in Shawnee
 Township, on the day of, 19....., and taking to our assistance None
 and None, as chain carriers, and None as marker, proceeded
 to view the route of the road petitioned for, which was surveyed under our direction by
 County Surveyor, the field notes and plat of which survey are hereto attached and form part of this report, and after careful
 deliberation we are of the opinion that said road is practicable, and of public utility, and recommend that it be granted, as
 located and surveyed, and that it be established and opened 50 feet wide."

Viewers' Report
of View and
Survey

WYANDOTTE COUNTY, KANSAS

Viewers' Report of Damages Claimed and Awarded

And further report that the following is a complete list of the names of all persons (Owners, Agents or Guardians) who filed claims with us for damages or compensation, (which said claims are herewith submitted), by reason of the location and establishment of said proposed road and the amount awarded to each, by us, to-wit:

NAMES	Owner, Agent or Guardian	FRACTIONAL PART	Sec.	Twp.	R'ng	Acres Appropriated	Am't Claimed	Am't Awarded by Viewers	Commissioners Revision

Petitioner's Affidavit of Service of Notice

ALSO, upon said..... day of....., 19....., there was presented to said County Board, the affidavit of.....one of the petitioners aforesaid, setting forth that due notice of the.....of said proposed road, together with date of meeting of the Viewers, as per published notice of County Clerk, had been served upon each of the persons noted below, who, as Owners, Agents, or Guardians were all the persons through whose premises said road is proposed to be located, except those who have signed Relinquishment, to-wit:

Date When Notice Was Served	NAME OF PERSON	Owner, Agent or Guardian	FRACTIONAL PART	Sec.	Twp.	Range	REMARKS

Final Order of Board of County Commissioners

WHEREUPON, on the 17th day of August, 1962, the following action thereon was had by said Board of County Commissioners, to-wit:

Upon due consideration, no legal objection having been offered against the establishment of said road, and believing the same to be of public utility, it is ORDERED: that the Viewers' Report of View and Report and Plat of Survey be adopted, and that said road be declared located and established as a public highway, in accordance therewith; full record thereof to be made in the County Road Record and Plat, as Road No....., and the Trustees of..... Township be notified to cause the same to be opened for public travel.

I CERTIFY, that the foregoing is a complete record of the location and establishment of said road No....., as required by law to be made, and that the same was recorded on the..... day of....., 19.....

.....
County Clerk.

ROAD RECORD

Road No.

BE IT REMEMBERED, That on the 26th day of July, 19 62, a Road Petition signed by Mrs. Gerald Haynes and others, was presented to the Board of County Commissioners of Wyandotte County, Kansas, praying for vacation of a certain road, described as follows, to-wit:

PETITION

Beginning at 82nd Street and Ann Ave. spur containing a right of way of 60, and running westward approximately 115, in sec. 8-11-24.

SAID PETITION was accompanied with Bond, as required by law, signed by Mrs. Gerald Haynes as principal, and and as sureties, in the penal sum of DOLLARS, (\$.....)

BOND

WE, The undersigned, owning land along the line of the road described in the accompanying petition, hereby relinquish all claim of damage that we might have, either as owner or agent, by reason of land to be appropriated as right of way for said road, and waive notice to land owners, provided by law, and donate the land for right of way for said road through the lands, a description of which is placed opposite our several names:

Relinquishment of Claim for Damages

NAMES	Owner or Agent	DESCRIPTION	S	T	R	Total Number of Acres in Description

I, one of the petitioners on the Petition herewith submitted, do hereby certify that all of the resident land owners owning land along the line of the road described therein have signed the within relinquishment except:


Signed: One of the Petitioners.

WYANDOTTE COUNTY, KANSAS

Appointment
of
Viewers

WHEREUPON, said bond was approved by the Board, and it appearing to the satisfaction of the Board, that the law had been substantially complied with, it was ordered, that Courtney A. Robertson, Cordell D. Meeks and Helen M. Reardon be appointed viewers of the proposed road, and that they meet in conjunction with the County Surveyor, at the _____ of _____ in Wyandotte Township, on the 24th day of August, 19 62, and proceed to view and lay out said road, according to law, giving to all parties a hearing, and make due report of their proceedings to the County Board.

AFTERWARDS, TO-WIT: On the _____ day of _____, 19 _____, County Clerk, presented to said Board his certificate, under seal, setting forth, that pursuant to law he had caused public



notice of said proposed road to be published in _____ (a weekly newspaper, published in _____ Kansas.) for two consecutive weeks and that said notice was so published in said newspaper, on the _____ day of _____, 19 _____, the _____ day of _____, 19 _____, and the _____ day of _____, 19 _____, and also caused similar notices to be posted to public view upon the bulletin board in his office from _____, 19 _____, to _____, 19 _____, and similar notices to be publicly posted in the following places, to-wit:
 from _____, 19 _____, _____, 19 _____, at _____ in _____ Township
 from _____, 19 _____, _____, 19 _____, at _____ in _____ Township
 from _____, 19 _____, _____, 19 _____, at _____ in _____ Township
 and had also caused record of same to be made in the County Commissioner's

PROOF OF
PUBLIC
NOTICE

Record, Volume " _____ " page " _____ "


ALSO, upon said _____ day of _____, 19 _____, _____ County Surveyor presented to said County Board, his report of survey of said proposed road, plat and field notes, in words and figures as follows, to-wit:

County
Surveyor's
Report and
Field Notes

Pursuant to the order of the Board, I met with Courtney A. Robertson, Cordell D. Meeks and Helen M. Reardon viewers, at the _____ of _____ in Wyandotte Township, on the 24th day of August, 19 62, and under the direction of said viewers, proceeded to survey said road as petitioned for, conspicuously marking the same throughout, and noting the courses and distances, and I do hereby certify that the following is a correct return of the survey of said road, and plat of the same, to-wit:

ROAD RECORD

LOCKPORT CO. INC. STICKER KANSAS



County
Surveyor's
Plat and
Field Notes

Field Notes

ALSO, upon said _____ day of _____, 19____, said Courtney A. Robertson
and Cordell D. Meeks _____, Viewers, presented to said County Board their several reports, as follows, to-wit:

"Pursuant to Commissioners' Notice, we met at the _____ of _____ in Wyandotte
Township, on the _____ day of _____, 19____, and taking to our assistance None
and None _____, as chain carriers, and None _____ as marker, proceeded

to view the route of the road petitioned for, which was surveyed under our direction by _____
County Surveyor, the field notes and plat of which survey are hereto attached and form part of this report, and after careful
deliberation we are of the opinion that said road is practicable, and of public utility, and recommend that it be granted, as
located and surveyed, and that it be established and opened 60 _____ feet wide."

Viewers' Report
of View and
Survey

WYANDOTTE COUNTY, KANSAS

Viewers' Report of Damages Claimed and Awarded

And further report that the following is a complete list of the names of all persons (Owners, Agents or Guardians) who filed claims with us for damages or compensation, (which said claims are herewith submitted), by reason of the location and establishment of said proposed road and the amount awarded to each, by us, to-wit:

NAMES	Owner, Agent or Guardian	FRACTIONAL PART	Sec.	Twp.	R'nge	Acres Appropriated	Am't Claimed	Am't Awarded by Viewers	Commissioners Revision

Petitioner's Affidavit of Service of Notice

ALSO, upon said.....day of....., 19....., there was presented to said County Board, the affidavit of.....one of the petitioners aforesaid, setting forth that due notice of the.....of said proposed road, together with date of meeting of the Viewers, as per published notice of County Clerk, had been served upon each of the persons noted below, who, as Owners, Agents, or Guardians were all the persons through whose premises said road is proposed to be located, except those who have signed Relinquishment, to-wit:

Date When Notice Was Served	NAME OF PERSON	Owner, Agent or Guardian	FRACTIONAL PART	Sec.	Twp.	Range	REMARKS

Final Order of Board of County Commissioners

WHEREUPON, on the 24th day of August, 1962, the following action thereon was had by said Board of County Commissioners, to-wit:

Upon due consideration, no legal objection having been offered against the establishment of said road, and believing the same to be of public utility, it is ORDERED: that the Viewers' Report of View and Report and Plat of Survey be adopted, and that said road be declared located and established as a public highway, in accordance therewith; full record thereof to be made in the County Road Record and Plat, as Road No....., and the Trustees of.....Township be notified to cause the same to be opened for public travel.

I CERTIFY, that the foregoing is a complete record of the location and establishment of said road No....., as required by law to be made, and that the same was recorded on the.....day of....., 19.....

.....
County Clerk.

ROAD RECORD

Road No.

BE IT REMEMBERED, That on the 13th day of August, 1962, a Road Petition signed by Lewis D. Wierd and others, was presented to the Board of County Commissioners of Wyandotte County, Kansas, praying for vacation of a certain road, described as follows, to-wit:

PETITION

All ave., parkways, alleys, and walkways in the Resurvey of Bonner Springs subdivision of land in Wyandotte County, Kansas, according to the recorded plat thereof

SAID PETITION was accompanied with Bond, as required by law, signed by Lewis D. Wierd as principal, and as sureties, in the penal sum of DOLLARS, (\$.....)

BOND

WE, The undersigned, owning land along the line of the road described in the accompanying petition, hereby relinquish all claim of damage that we might have, either as owner or agent, by reason of land to be appropriated as right of way for said road, and waive notice to land owners, provided by law, and donate the land for right of way for said road through the lands, a description of which is placed opposite our several names:

Relinquishment of Claim for Damages

NAMES	Owner or Agent	DESCRIPTION	S	T	R	Total Number of Acres in Description

I, one of the petitioners on the Petition herewith submitted, do hereby certify that all of the resident land owners owning land along the line of the road described therein have signed the within relinquishment except:

Signed: One of the Petitioners.

WYANDOTTE COUNTY, KANSAS


WHEREUPON, said bond was approved by the Board, and it appearing to the satisfaction of the Board, that the law had been substantially complied with, it was ordered, that Courtney A. Robertson, Cordell D. Meeks.....and

Appointment
of
Viewers

Helen M. Reardon.....be appointed viewers of the proposed road, and that they meet in conjunction with the County Surveyor, at the.....of.....in Bonner Springs

on the 7th day of September, 19 62, and proceed to view and lay out said road, according to law, giving to all parties a hearing, and make due report of their proceedings to the County Board.

AFTERWARDS, TO-WIT: On the.....day of....., 19....., County Clerk, presented to said Board his certificate, under seal, setting forth, that pursuant to law he had caused public



notice of said proposed road to be published in..... (a weekly newspaper, published in.....Kansas,) for two consecutive weeks and that said notice was so published in said newspaper, on the.....day of....., 19....., the.....day of....., 19....., and the.....day of....., 19....., and also caused similar notices to be posted to public view upon the bulletin board in his office from....., 19....., to....., 19....., and similar notices to be publicly posted in the following places, to-wit:

from.....19.....,.....19....., at.....in.....Township
from.....19.....,.....19....., at.....in.....Township
from.....19.....,.....19....., at.....in.....Township

and had also caused record of same to be made in the County Commissioner's

Record, Volume "....." page "....."

ALSO, upon said.....day of....., 19....., County Surveyor presented to said County Board, his report of survey of said proposed road, plat and field notes, in words and figures as follows, to-wit:

PROOF OF
PUBLIC
NOTICE


County
Surveyor's
Report and
Field Notes

Pursuant to the order of the Board, I met with Courtney A. Robertson, Cordell D. Meeks.....and Helen M. Reardon viewers, at the.....of.....in Bonner Springs

on the 7th day of September, 19 62, and under the direction of said viewers, proceeded to survey said road as petitioned for, conspicuously marking the same throughout, and noting the courses and distances, and I do hereby certify that the following is a correct return of the survey of said road, and plat of the same, to-wit:

ROAD RECORD

DEPARTMENT OF HIGHWAYS



County
Surveyor's
Plat and
Field Notes

Field Notes

ALSO, upon said day of, 19....., said Courtney A. Robertson
and Cordell D. Meeks, Viewers, presented to said County Board their several reports, as follows, to-wit:

"Pursuant to Commissioners' Notice, we met at the of in Shawnee
~~Presently~~ on the day of, 19....., and taking to our assistance... None
and None, as chain carriers, and None as marker, proceeded
to view the route of the road petitioned for, which was surveyed under our direction by

County Surveyor, the field notes and plat of which survey are hereto attached and form part of this report, and after careful
deliberation we are of the opinion that said road is practicable, and of public utility, and recommend that it be granted, as
located and surveyed, and that it be established and opened feet wide."

Viewers' Report
of View and
Survey

WYANDOTTE COUNTY, KANSAS

Viewers' Report of Damages Claimed and Awarded

And further report that the following is a complete list of the names of all persons (Owners, Agents or Guardians) who filed claims with us for damages or compensation, (which said claims are herewith submitted), by reason of the location and establishment of said proposed road and the amount awarded to each, by us, to-wit:

NAMES	Owner, Agent or Guardian	FRACTIONAL PART	Sec.	Twp.	R'nge	Acres Appropriated	Am't Claimed	Am't Awarded by Viewers	Commissioners Revision

Petitioner's Affidavit of Service of Notice

ALSO, upon said.....day of....., 19....., there was presented to said County Board, the affidavit of.....one of the petitioners aforesaid, setting forth that due notice of the.....of said proposed road, together with date of meeting of the Viewers, as per published notice of County Clerk, had been served upon each of the persons noted below, who, as Owners, Agents, or Guardians were all the persons through whose premises said road is proposed to be located, except those who have signed Relinquishment, to-wit:

Date When Notice Was Served	NAME OF PERSON	Owner, Agent or Guardian	FRACTIONAL PART	Sec.	Twp.	Range	REMARKS

Final Order of Board of County Commissioners

WHEREUPON, on the 7th day of September, 19 62, the following action thereon was had by said Board of County Commissioners, to-wit:

Upon due consideration, no legal objection having been offered against the establishment of said road, and believing the same to be of public utility, it is ORDERED: that the Viewers' Report of View and Report and Plat of Survey be adopted, and that said road be declared located and established as a public highway, in accordance therewith; full record thereof to be made in the County Road Record and Plat, as Road No....., and the Trustees of..... Township be notified to cause the same to be opened for public travel.

I CERTIFY, that the foregoing is a complete record of the location and establishment of said road No....., as required by law to be made, and that the same was recorded on the..... day of....., 19.....

.....
County Clerk.

ROAD RECORD

Road No.
BE IT REMEMBERED, That on the 17th day of September, 19 62, a Road Petition signed by
Carl C. Lester and others, was presented to the Board of County Commissioners of
 Wyandotte County, Kansas, praying for location of a certain road, described as follows, to-wit:

PETITION

Haskell AVE. and 81st Court as shown on the Recorded Plat of Lester Addition
 a subdivision of land in Wyandotte County, Kansas; also 81st Street Terrace from
 the north line of Lester Addition, South to a point 50.0, North of the South
 line of Lester Addition.

SAID PETITION was accompanied with Bond, as required by law, signed by Carl C. Lester
 as principal, and and as sureties, in the
 penal sum of DOLLARS, (\$.....)

BOND

WE, The undersigned, owning land along the line of the road described in the accompanying
 petition, hereby relinquish all claim of damage that we might have, either as owner or agent, by reason of land to be appropri-
 ated as right of way for said road, and waive notice to land owners, provided by law, and donate the land for right of way
 for said road through the lands, a description of which is placed opposite our several names:

Relinquishment
 of Claim
 for Damages

NAMES	Owner or Agent	DESCRIPTION	S	T	R	Total Number of Acres in Description

I, one of the petitioners on the Petition herewith
 submitted, do hereby certify that all of the resident land owners owning land along the line of the road described therein
 have signed the within relinquishment except:


Signed:
 One of the Petitioners.

WYANDOTTE COUNTY, KANSAS

WHEREUPON, said bond was approved by the Board, and it appearing to the satisfaction of the Board, that the law had been substantially complied with, it was ordered, that Courtney A. Robertson, Cordell D. Meeks and Helen M. Reardon be appointed viewers of the proposed road, and that they meet in conjunction with the County Surveyor, at the _____ of _____ in Quindaro Township, on the 19th day of October, 1962, and proceed to view and lay out said road, according to law, giving to all parties a hearing, and make due report of their proceedings to the County Board.

Appointment
of
Viewers

AFTERWARDS, TO-WIT: On the _____ day of _____, 19____, County Clerk, presented to said Board his certificate, under seal, setting forth, that pursuant to law he had caused public



notice of said proposed road to be published in _____ (a weekly newspaper, published in _____ Kansas,) for two consecutive weeks and that said notice was so published in said newspaper, on the _____ day of _____, 19____, the _____ day of _____, 19____, and the _____ day of _____, 19____, and also caused similar notices to be posted to public view upon the bulletin board in his office from _____ 19____, to _____, 19____, and similar notices to be publicly posted in the following places, to-wit:

from _____ 19____, _____ 19____, at _____ in _____ Township
 from _____ 19____, _____ 19____, at _____ in _____ Township
 from _____ 19____, _____ 19____, at _____ in _____ Township

and had also caused record of same to be made in the County Commissioner's

Record, Volume " _____ " page " _____ "

ALSO, upon said _____ day of _____, 19____, _____ County Surveyor presented to said County Board, his report of survey of said proposed road, plat and field notes, in words and figures as follows, to-wit:


PROOF OF
PUBLIC
NOTICE

County
Surveyor's
Report and
Field Notes

Pursuant to the order of the Board, I met with Courtney A. Robertson, Cordell D. Meeks and Helen M. Reardon viewers, at the _____ of _____ in Quindaro Township, on the 19th day of October, 1962, and under the direction of said viewers, proceeded to survey said road as petitioned for, conspicuously marking the same throughout, and noting the courses and distances, and I do hereby certify that the following is a correct return of the survey of said road, and plat of the same, to-wit:

ROAD RECORD

LICENSED TO BE STATION KANSAS



County
Surveyor's
Plat and
Field Notes

Field Notes

ALSO, upon said day of, 19....., said Courtney A. Robertson
 and Codell D. Meeks, Viewers, presented to said County Board their several reports, as follows, to-wit:
 "Pursuant to Commissioners' Notice, we met at the of in Quindaro
 Township, on the day of, 19....., and taking to our assistance..... None
 and None, as chain carriers, and None as marker, proceeded
 to view the route of the road petitioned for, which was surveyed under our direction by
 County Surveyor, the field notes and plat of which survey are hereto attached and form part of this report, and after careful
 deliberation we are of the opinion that said road is practicable, and of public utility, and recommend that it be granted, as
 located and surveyed, and that it be established and opened 50 feet wide."

Viewers' Report
of View and
Survey

WYANDOTTE COUNTY, KANSAS

Viewers' Report of Damages Claimed and Awarded

And further report that the following is a complete list of the names of all persons (Owners, Agents or Guardians) who filed claims with us for damages or compensation, (which said claims are herewith submitted), by reason of the location and establishment of said proposed road and the amount awarded to each, by us, to-wit:

NAMES	Owner, Agent or Guardian	FRACTIONAL PART	Sec.	Twp.	R'nge	Acres Appropriated	Am't Claimed	Am't Awarded by Viewers	Commissioners Revision

Petitioner's Affidavit of Service of Notice

ALSO, upon said.....day of....., 19....., there was presented to said County Board, the affidavit of.....one of the petitioners aforesaid, setting forth that due notice of the.....of said proposed road, together with date of meeting of the Viewers, as per published notice of County Clerk, had been served upon each of the persons noted below, who, as Owners, Agents, or Guardians were all the persons through whose premises said road is proposed to be located, except those who have signed Relinquishment, to-wit:

Date When Notice Was Served	NAME OF PERSON	Owner, Agent or Guardian	FRACTIONAL PART	Sec.	Twp.	Range	REMARKS

Final Order of Board of County Commissioners

WHEREUPON, on the...19th...day of...October....., 19.62..., the following action thereon was had by said Board of County Commissioners, to-wit:

Upon due consideration, no legal objection having been offered against the establishment of said road, and believing the same to be of public utility, it is ORDERED: that the Viewers' Report of View and Report and Plat of Survey be adopted, and that said road be declared located and established as a public highway, in accordance therewith; full record thereof to be made in the County Road Record and Plat, as Road No....., and the Trustees of.....Township be notified to cause the same to be opened for public travel.

I CERTIFY, that the foregoing is a complete record of the location and establishment of said road No....., as required by law to be made, and that the same was recorded on the.....day of....., 19.....

.....
County Clerk.

ROAD RECORD

LEGISLATIVE RECORD - KANSAS

Road No.
BE IT REMEMBERED, That on the 1st day of October, 1962, a Road Petition signed by Martin Miros and others, was presented to the Board of County Commissioners of Wyandotte County, Kansas, praying for location of a certain road, described as follows, to-wit:

PETITION

Beginning at a point 1083.94, west of the southwest quarter of Section 35-10-24, Wyandotte County, Kansas, thence north 348.36, thence north 89 degrees 48 minutes 00 seconds, east 170.50, thence north 937.50 thence east 89 degrees 31 minutes 25 seconds, west 406.57, thence south 1,079.38, thence east 186.06, thence south 210.63, thence north 89 degrees, 48 minutes 00 seconds east 50.00, to the point of beginning. (Road beginning on Parallel known as North 56th Terrace in Miros Highlands.

SAID PETITION was accompanied with Bond, as required by law, signed by Martin Miros as principal, and and as sureties, in the penal sum of DOLLARS, (\$.....)

BOND

WE, The undersigned, owning land along the line of the road described in the accompanying petition, hereby relinquish all claim of damage that we might have, either as owner or agent, by reason of land to be appropriated as right of way for said road, and waive notice to land owners, provided by law, and donate the land for right of way for said road through the lands, a description of which is placed opposite our several names:

Relinquishment
of Claim
for Damages

NAMES	Owner or Agent	DESCRIPTION	S	T	R	Total Number of Acres in Description
						6

I, one of the petitioners on the Petition herewith submitted, do hereby certify that all of the resident land owners owning land along the line of the road described therein have signed the within relinquishment except:

Signed:
 One of the Petitioners.

WYANDOTTE COUNTY, KANSAS

Appointment
of
Viewers

WHEREUPON, said bond was approved by the Board, and it appearing to the satisfaction of the Board, that the law had been substantially complied with, it was ordered, that Courtney A. Robertson, Cordell D. Meeks and Helen M. Reardon be appointed viewers of the proposed road, and that they meet in conjunction with the County Surveyor, at the _____ of _____ in Quindaro Township, on the 28th day of September, 19 62, and proceed to view and lay out said road, according to law, giving to all parties a hearing, and make due report of their proceedings to the County Board.

AFTERWARDS, TO-WIT: On the _____ day of _____, 19_____, _____ County Clerk, presented to said Board his certificate, under seal, setting forth, that pursuant to law he had caused public



notice of said proposed road to be published in _____ (a weekly newspaper, published in _____ Kansas,) for two consecutive weeks and that said notice was so published in said newspaper, on the _____ day of _____, 19_____, the _____ day of _____, 19_____, and the _____ day of _____, 19_____, and also caused similar notices to be posted to public view upon the bulletin board in his office from _____ 19_____, to _____, 19_____, and similar notices to be publicly posted in the following places, to-wit:
 from _____ 19_____, _____ 19_____, at _____ in _____ Township
 from _____ 19_____, _____ 19_____, at _____ in _____ Township
 from _____ 19_____, _____ 19_____, at _____ in _____ Township
 and had also caused record of same to be made in the County Commissioner's

PROOF OF
PUBLIC
NOTICE

Record, Volume " _____ " page " _____ "


ALSO, upon said _____ day of _____, 19_____, _____ County Surveyor presented to said County Board, his report of survey of said proposed road, plat and field notes, in words and figures as follows, to-wit:

County
Surveyor's
Report and
Field Notes

Pursuant to the order of the Board, I met with Courtney A. Robertson, Cordell D. Meeks and Helen M. Reardon viewers, at the _____ of _____ in Quindaro Township, on the 26th day of October, 19 62, and under the direction of said viewers, proceeded to survey said road as petitioned for, conspicuously marking the same throughout, and noting the courses and distances, and I do hereby certify that the following is a correct return of the survey of said road, and plat of the same, to-wit:

ROAD RECORD

LOCKWOOD CO. MO. ATTORNEY GENERAL



County
Surveyor's
Plat and
Field Notes

Field Notes

ALSO, upon said _____ day of _____, 19_____, said Courtney A. Robertson
 and Cordell D. Meeks _____, Viewers, presented to said County Board their several reports, as follows, to-wit:
 "Pursuant to Commissioners' Notice, we met at the _____ of _____ in Quindaro
 Township, on the _____ day of _____, 19_____, and taking to our assistance NONE
 and None _____, as chain carriers, and None _____ as marker, proceeded
 to view the route of the road petitioned for, which was surveyed under our direction by _____
 County Surveyor, the field notes and plat of which survey are hereto attached and form part of this report, and after careful
 deliberation we are of the opinion that said road is practicable, and of public utility, and recommend that it be granted, as
 located and surveyed, and that it be established and opened _____ feet wide."

Viewers' Report
of View and
Survey

WYANDOTTE COUNTY, KANSAS

Viewers' Report of Damages Claimed and Awarded

And further report that the following is a complete list of the names of all persons (Owners, Agents or Guardians) who filed claims with us for damages or compensation, (which said claims are herewith submitted), by reason of the location and establishment of said proposed road and the amount awarded to each, by us, to-wit:

NAMES	Owner, Agent or Guardian	FRACTIONAL PART	Sec.	Twp.	R'nge	Acres Appropriated	Am't Claimed	Am't Awarded by Viewers	Commissioners Revision

Petitioner's Affidavit of Service of Notice

ALSO, upon said..... day of....., 19....., there was presented to said County Board, the affidavit of.....one of the petitioners aforesaid, setting forth that due notice of the.....of said proposed road, together with date of meeting of the Viewers, as per published notice of County Clerk, had been served upon each of the persons noted below, who, as Owners, Agents, or Guardians were all the persons through whose premises said road is proposed to be located, except those who have signed Relinquishment, to-wit:

Date When Notice Was Served	NAME OF PERSON	Owner, Agent or Guardian	FRACTIONAL PART	Sec.	Twp.	Range	REMARKS

Final Order of Board of County Commissioners

WHEREUPON, on the 26th day of October, 1962, the following action thereon was had by said Board of County Commissioners, to-wit:

Upon due consideration, no legal objection having been offered against the establishment of said road, and believing the same to be of public utility, it is **ORDERED**: that the Viewers' Report of View and Report and Plat of Survey be adopted, and that said road be declared located and established as a public highway, in accordance therewith; full record thereof to be made in the County Road Record and Plat, as Road No....., and the Trustees of..... Township be notified to cause the same to be opened for public travel.

I CERTIFY, that the foregoing is a complete record of the location and establishment of said road No....., as required by law to be made, and that the same was recorded on the..... day of....., 19.....

.....
County Clerk.

ROAD RECORD

Road No.

BE IT REMEMBERED, That on the 5th day of November, 1962, a Road Petition signed by C.E. Hinchey and others, was presented to the Board of County Commissioners of Wyandotte County, Kansas, praying for location of a certain road, described as follows, to-wit:

PETITION

Begining at a point 1009.8, north of the southwest corner of the southwest quarter of Section 23, township 10, Range 24, thence North 436, and terminating 436, north of the point of begining.

SAID PETITION was accompanied with Bond, as required by law, signed by C.E. Hinchey as principal, and as sureties, in the penal sum of DOLLARS, (\$.....)

BOND

WE, The undersigned, owning land along the line of the road described in the accompanying petition, hereby relinquish all claim of damage that we might have, either as owner or agent, by reason of land to be appropriated as right of way for said road, and waive notice to land owners, provided by law, and donate the land for right of way for said road through the lands, a description of which is placed opposite our several names:

Relinquishment of Claim for Damages

NAMES	Owner or Agent	DESCRIPTION	S	T	R	Total Number of Acres in Description

I, one of the petitioners on the Petition herewith submitted, do hereby certify that all of the resident land owners owning land along the line of the road described therein have signed the within relinquishment except:

Signed:
One of the Petitioners.

WYANDOTTE COUNTY, KANSAS

WHEREUPON, said bond was approved by the Board, and it appearing to the satisfaction of the Board, that the law had been substantially complied with, it was ordered, that Courtney A. Robertson, Cordell D. Meeks and Helen M. Reardon be appointed viewers of the proposed road, and that they meet in conjunction with the County Surveyor, at the _____ of _____ in Quindaro Township, on the 30th day of November, 19 62, and proceed to view and lay out said road, according to law, giving to all parties a hearing, and make due report of their proceedings to the County Board.

Appointment of Viewers

AFTERWARDS, TO-WIT: On the _____ day of _____, 19____, _____ County Clerk, presented to said Board his certificate, under seal, setting forth, that pursuant to law he had caused public



notice of said proposed road to be published in _____ (a weekly newspaper, published in _____ Kansas,) for two consecutive weeks and that said notice was so published in said newspaper, on the _____ day of _____, 19____, the _____ day of _____, 19____, and the _____ day of _____, 19____, and also caused similar notices to be posted to public view upon the bulletin board in his office from _____ 19____, to _____ 19____, and similar notices to be publicly posted in the following places, to-wit:
 from _____ 19____, _____ 19____, at _____ in _____ Township
 from _____ 19____, _____ 19____, at _____ in _____ Township
 from _____ 19____, _____ 19____, at _____ in _____ Township
 and had also caused record of same to be made in the County Commissioner's

PROOF OF PUBLIC NOTICE

Record, Volume "_____" page "_____"


ALSO, upon said _____ day of _____, 19____, _____ County Surveyor presented to said County Board, his report of survey of said proposed road, plat and field notes, in words and figures as follows, to-wit:

County Surveyor's Report and Field Notes

Pursuant to the order of the Board, I met with Courtney A. Robertson, Cordell D. Meeks and Helen M. Reardon viewers, at the _____ of _____ in Quindaro Township, on the 30 day of November, 19 62, and under the direction of said viewers, proceeded to survey said road as petitioned for, conspicuously marking the same throughout, and noting the courses and distances, and I do hereby certify that the following is a correct return of the survey of said road, and plat of the same, to-wit:

ROAD RECORD

FORM 101 - 10 - 1910 - KANSAS



County
Surveyor's
Plat and
Field Notes

Field Notes

ALSO, upon said day of, 19....., said Courtney A. Robertson
 and Cordell D. Meeks Viewers, presented to said County Board their several reports, as follows, to-wit:
 "Pursuant to Commissioners' Notice, we met at the of in Quindaro
 Township, on the day of, 19....., and taking to our assistance None
 and None as chain carriers, and None as marker, proceeded
 to view the route of the road petitioned for, which was surveyed under our direction by
 County Surveyor, the field notes and plat of which survey are hereto attached and form part of this report, and after careful
 deliberation we are of the opinion that said road is practicable, and of public utility, and recommend that it be granted, as
 located and surveyed, and that it be established and opened feet wide."

Viewers' Report
of View and
Survey

WYANDOTTE COUNTY, KANSAS

Viewers' Report of Damages Claimed and Awarded

And further report that the following is a complete list of the names of all persons (Owners, Agents or Guardians) who filed claims with us for damages or compensation, (which said claims are herewith submitted), by reason of the location and establishment of said proposed road and the amount awarded to each, by us, to-wit:

NAMES	Owner, Agent or Guardian	FRACTIONAL PART	Sec.	Twp.	R'nge	Acres Appropriated	Am't Claimed	Am't Awarded by Viewers	Commissioners Revision

Petitioner's Affidavit of Service of Notice

ALSO, upon said.....day of....., 19....., there was presented to said County Board, the affidavit of.....one of the petitioners aforesaid, setting forth that due notice of the.....of said proposed road, together with date of meeting of the Viewers, as per published notice of County Clerk, had been served upon each of the persons noted below, who, as Owners, Agents, or Guardians were all the persons through whose premises said road is proposed to be located, except those who have signed Relinquishment, to-wit:

Date When Notice Was Served	NAME OF PERSON	Owner, Agent or Guardian	FRACTIONAL PART	Sec.	Twp.	Range	REMARKS

Final Order of Board of County Commissioners

WHEREUPON, on the 30th day of November, 1962, the following action thereon was had by said Board of County Commissioners, to-wit:

Upon due consideration, no legal objection having been offered against the establishment of said road, and believing the same to be of public utility, it is ORDERED: that the Viewers' Report of View and Report and Plat of Survey be adopted, and that said road be declared located and established as a public highway, in accordance therewith; full record thereof to be made in the County Road Record and Plat, as Road No....., and the Trustees of..... Township be notified to cause the same to be opened for public travel.

I CERTIFY, that the foregoing is a complete record of the location and establishment of said road No....., as required by law to be made, and that the same was recorded on the.....day of....., 19.....

.....
County Clerk.

ROAD RECORD

Road No.

BE IT REMEMBERED, That on the 15th day of November, 19 62, a Road Petition signed by W.S. Andrews and others, was presented to the Board of County Commissioners of Wyandotte County, Kansas, praying for vacation of a certain road, described as follows, to-wit:

PETITION

STREETS

Elm Street from the southerly line of Miami Street to the northerly line of Wyandotte Street and Muncie Street from the northerly line of Main Street to the northerly line of Elm Street and Walnut Street from the northerly line of Muncie Street to the southerly line of Miami Street.

ALLEY

The alley in Block 1 from the northerly line of Elm Street to the southerly line of Walnut Street.

LOTS

All lots in Block 1 and Lots 3 to 10 and 20 to 30 both inclusive, Block 4, Connor City.

SAID PETITION was accompanied with Bond, as required by law, signed by W.S. Andrews as principal, and as sureties, in the penal sum of DOLLARS, (\$.....)

BOND

WE, The undersigned, owning land along the line of the road described in the accompanying petition, hereby relinquish all claim of damage that we might have, either as owner or agent, by reason of land to be appropriated as right of way for said road, and waive notice to land owners, provided by law, and donate the land for right of way for said road through the lands, a description of which is placed opposite our several names:

Relinquishment of Claim for Damages

NAMES	Owner or Agent	DESCRIPTION	S	T	R	Total Number of Acres in Description

I, one of the petitioners on the Petition herewith submitted, do hereby certify that all of the resident land owners owning land along the line of the road described therein have signed the within relinquishment except:

Signed: One of the Petitioners.

WYANDOTTE COUNTY, KANSAS

WHEREUPON, said bond was approved by the Board, and it appearing to the satisfaction of the Board, that the law had been substantially complied with, it was ordered, that Courtney A. Robertson, Cordell D. Meeks and Helen M. Reardon be appointed viewers of the proposed road, and that they meet in conjunction with the County Surveyor, at the _____ of _____ in Prairie Township, on the 14th day of December, 19 62, and proceed to view and lay out said road, according to law, giving to all parties a hearing, and make due report of their proceedings to the County Board.

Appointment
of
Viewers

AFTERWARDS, TO-WIT: On the _____ day of _____, 19_____, County Clerk, presented to said Board his certificate, under seal, setting forth, that pursuant to law he had caused public



notice of said proposed road to be published in _____ (a weekly newspaper, published in _____ Kansas,) for two consecutive weeks and that said notice was so published in said newspaper, on the _____ day of _____, 19_____, the _____ day of _____, 19_____, and the _____ day of _____, 19_____, and also caused similar notices to be posted to public view upon the bulletin board in his office from _____ 19_____, to _____, 19_____, and similar notices to be publicly posted in the following places, to-wit:
 from _____ 19_____, _____ 19_____, at _____ in _____ Township
 from _____ 19_____, _____ 19_____, at _____ in _____ Township
 from _____ 19_____, _____ 19_____, at _____ in _____ Township
 and had also caused record of same to be made in the County Commissioner's

PROOF OF
PUBLIC
NOTICE

Record, Volume " _____ " page " _____ "


ALSO, upon said _____ day of _____, 19_____, _____ County Surveyor presented to said County Board, his report of survey of said proposed road, plat and field notes, in words and figures as follows, to-wit:

County
Surveyor's
Report and
Field Notes

Pursuant to the order of the Board, I met with Courtney A. Robertson Cordell D. Meeks and Helen M. Reardon viewers, at the _____ of _____ in Prairie Township, on the 14th day of December, 19 62, and under the direction of said viewers, proceeded to survey said road as petitioned for, conspicuously marking the same throughout, and noting the courses and distances, and I do hereby certify that the following is a correct return of the survey of said road, and plat of the same, to-wit:

ROAD RECORD

DEPARTMENT OF HIGHWAYS



County
Surveyor's
Plat and
Field Notes

Field Notes

ALSO, upon said day of, 19....., said Courtney A. Robertson
 and Cordell D. Meeks, Viewers, presented to said County Board their several reports, as follows, to-wit:
 "Pursuant to Commissioners' Notice, we met at the of in Prairie
 Township, on the day of, 19....., and taking to our assistance None
 and None, as chain carriers, and None as marker, proceeded
 to view the route of the road petitioned for, which was surveyed under our direction by
 County Surveyor, the field notes and plat of which survey are hereto attached and form part of this report, and after careful
 deliberation we are of the opinion that said road is practicable, and of public utility, and recommend that it be granted, as
 located and surveyed, and that it be established and opened feet wide."

Viewers' Report
of View and
Survey

WYANDOTTE COUNTY, KANSAS

Viewers' Report of Damages Claimed and Awarded

And further report that the following is a complete list of the names of all persons (Owners, Agents or Guardians) who filed claims with us for damages or compensation, (which said claims are herewith submitted), by reason of the location and establishment of said proposed road and the amount awarded to each, by us, to-wit:

NAMES	Owner, Agent or Guardian	FRACTIONAL PART	Sec.	Twp.	R'nge	Acres Appropriated	Am't Claimed	Am't Awarded by Viewers	Commissioners Revision

Petitioner's Affidavit of Service of Notice

ALSO, upon said.....day of....., 19....., there was presented to said County Board, the affidavit of.....one of the petitioners aforesaid, setting forth that due notice of the.....of said proposed road, together with date of meeting of the Viewers, as per published notice of County Clerk, had been served upon each of the persons noted below, who, as Owners, Agents, or Guardians were all the persons through whose premises said road is proposed to be located, except those who have signed Relinquishment, to-wit:

Date When Notice Was Served	NAME OF PERSON	Owner, Agent or Guardian	FRACTIONAL PART	Sec.	Twp.	Range	REMARKS

Final Order of Board of County Commissioners

WHEREUPON, on the 14th day of December, 1962, the following action thereon was had by said Board of County Commissioners, to-wit:

Upon due consideration, no legal objection having been offered against the establishment of said road, and believing the same to be of public utility, it is ORDERED: that the Viewers' Report of View and Report and Plat of Survey be adopted, and that said road be declared located and established as a public highway, in accordance therewith; full record thereof to be made in the County Road Record and Plat, as Road No....., and the Trustees of.....Township be notified to cause the same to be opened for public travel.

I CERTIFY, that the foregoing is a complete record of the location and establishment of said road No....., as required by law to be made, and that the same was recorded on the.....day of....., 19.....

.....
County Clerk.

WYANDOTTE COUNTY, KANSAS

Appointment
of
Viewers

WHEREUPON, said bond was approved by the Board, and it appearing to the satisfaction of the Board, that the law had been substantially complied with, it was ordered, that Courtney A. Robertson, Cordell D. Meeks and Helen M. Reardon be appointed viewers of the proposed road, and that they meet in conjunction with the County Surveyor, at the _____ of _____ in Wyandotte Township, on the 7th day of September, 19 62, and proceed to view and lay out said road, according to law, giving to all parties a hearing, and make due report of their proceedings to the County Board.

AFTERWARDS, TO-WIT: On the _____ day of _____, 19_____, _____ County Clerk, presented to said Board his certificate, under seal, setting forth, that pursuant to law he had caused public



notice of said proposed road to be published in _____ (a weekly newspaper, published in _____ Kansas,) for two consecutive weeks and that said notice was so published in said newspaper, on the _____ day of _____, 19_____, the _____ day of _____, 19_____, and the _____ day of _____, 19_____, and also caused similar notices to be posted to public view upon the bulletin board in his office from _____ 19_____, to _____, 19_____, and similar notices to be publicly posted in the following places, to-wit:
 from _____ 19_____, _____ 19_____, at _____ in _____ Township
 from _____ 19_____, _____ 19_____, at _____ in _____ Township
 from _____ 19_____, _____ 19_____, at _____ in _____ Township
 and had also caused record of same to be made in the County Commissioner's

Record, Volume "_____" page "_____"

ALSO, upon said _____ day of _____, 19_____, _____ County Surveyor presented to said County Board, his report of survey of said proposed road, plat and field notes, in words and figures as follows, to-wit:


PROOF OF
PUBLIC
NOTICE

County
Surveyor's
Report and
Field Notes

Pursuant to the order of the Board, I met with Courtney A. Robertson, Cordell D. Meeks and Helen M. Reardon viewers, at the _____ of _____ in Wyandotte Township, on the 7th day of September, 19 62, and under the direction of said viewers, proceeded to survey said road as petitioned for, conspicuously marking the same throughout, and noting the courses and distances, and I do hereby certify that the following is a correct return of the survey of said road, and plat of the same, to-wit:

ROAD RECORD

FORM NO. 10, KANSAS



County
Surveyor's
Plat and
Field Notes

Field Notes

ALSO, upon said day of, 19....., said Courtney A. Robertson, Cordell D. Meeks
 and Helen M. Reardon Viewers, presented to said County Board their several reports, as follows, to-wit:
 "Pursuant to Commissioners' Notice, we met at the of in Wyandotte
 Township, on the day of, 19....., and taking to our assistance None
 and None as chain carriers, and None as marker, proceeded
 to view the route of the road petitioned for, which was surveyed under our direction by
 County Surveyor, the field notes and plat of which survey are hereto attached and form part of this report, and after careful
 deliberation we are of the opinion that said road is practicable, and of public utility, and recommend that it be granted, as
 located and surveyed, and that it be established and opened 50 feet wide."

Viewers' Report
of View and
Survey

WYANDOTTE COUNTY, KANSAS

Viewers' Report of Damages Claimed and Awarded

And further report that the following is a complete list of the names of all persons (Owners, Agents or Guardians) who filed claims with us for damages or compensation, (which said claims are herewith submitted), by reason of the location and establishment of said proposed road and the amount awarded to each, by us, to-wit:

NAMES	Owner, Agent or Guardian	FRACTIONAL PART	Sec.	Twp.	R'nge	Acres Appropriated	Am't Claimed	Am't Awarded by Viewers	Commissioners Revision

Petitioner's Affidavit of Service of Notice

ALSO, upon said.....day of....., 19....., there was presented to said County Board, the affidavit of.....one of the petitioners aforesaid, setting forth that due notice of the.....of said proposed road, together with date of meeting of the Viewers, as per published notice of County Clerk, had been served upon each of the persons noted below, who, as Owners, Agents, or Guardians were all the persons through whose premises said road is proposed to be located, except those who have signed Relinquishment, to-wit:

Date When Notice Was Served	NAME OF PERSON	Owner, Agent or Guardian	FRACTIONAL PART	Sec.	Twp.	Range	REMARKS

Final Order of Board of County Commissioners

WHEREUPON, on the 2nd day of September, 1962, the following action thereon was had by said Board of County Commissioners, to-wit:

Upon due consideration, no legal objection having been offered against the establishment of said road, and believing the same to be of public utility, it is ORDERED: that the Viewers' Report of View and Report and Plat of Survey be adopted, and that said road be declared located and established as a public highway, in accordance therewith; full record thereof to be made in the County Road Record and Plat, as Road No....., and the Trustees of..... Township be notified to cause the same to be opened for public travel.

I CERTIFY, that the foregoing is a complete record of the location and establishment of said road No....., as required by law to be made, and that the same was recorded on the..... day of....., 19.....

.....
County Clerk.


WYANDOTTE COUNTY, KANSAS

WHEREUPON, said bond was approved by the Board, and it appearing to the satisfaction of the Board, that the law had been substantially complied with, it was ordered, that.....and

Appointment of Viewers

.....be appointed viewers of the proposed road, and that they meet in conjunction with the County Surveyor, at the beginning of said road in Quindaro Township, on the.....day of....., 19....., and proceed to view and lay out said road, according to law, giving to all parties a hearing, and make due report of their proceedings to the County Board.

AFTERWARDS, TO-WIT: On the.....day of....., 19....., County Clerk, presented to said Board his certificate, under seal, setting forth, that pursuant to law he had caused public



notice of said proposed road to be published in..... (a weekly newspaper, published in..... Kansas,) for two consecutive weeks and that said notice was so published in said newspaper, on the.....day of....., 19....., the.....day of....., 19....., and the.....day of....., 19....., and also caused similar notices to be posted to public view upon the bulletin board in his office from..... 19....., to....., 19....., and similar notices to be publicly posted in the following places, to-wit: from..... 19.....,..... 19....., at..... in..... Township from..... 19.....,..... 19....., at..... in..... Township from..... 19.....,..... 19....., at..... in..... Township and had also caused record of same to be made in the County Commissioner's

PROOF OF PUBLIC NOTICE

Record, Volume "....." page "....." 1897

ALSO, upon said 8th day of..... December....., 1897, County Surveyor presented to said County Board, his report of survey of said proposed road, plat and field notes, in words and figures as follows, to-wit:

County Surveyor's Report and Field Notes


Pursuant to the order of the Board, I met with.....and.....viewers, at the beginning of said road in Quindaro Township, on the.....day of....., 19....., and under the direction of said viewers, proceeded to survey said road as petitioned for, conspicuously marking the same throughout, and noting the courses and distances, and I do hereby certify that the following is a correct return of the survey of said road, and plat of the same, to-wit:

Commencing at the North line of Walnut Street, in Quindaro, Wyandotte County, Kansas, at the intersection of "N" Street, thence running north on said "N" Street to the Southern line of Ninth Street, a distance of Two blocks in the Addition to the Townsite of Quindaro, Wyandotte County, Kansas.

Also: to vacate the following named Street in said Addition to the Townsite of Quindaro, Wyandotte County, Kansas: Commencing at the West line of Kansas Avenue at the intersection of Tenth Street, thence west on Tenth Street to "N" Street.

ROAD RECORD

SCHEIDT CO. INC. ATCHISON KANSAS



County
Surveyor's
Plat and
Field Notes

Field Notes

ALSO, upon said day of, 1897 said

and, Viewers, presented to said County Board their several reports, as follows, to-wit:

"Pursuant to Commissioners' Notice, we met at the beginning of said road in Quindaro Township, on the day of, 19, and taking to our assistance

and, as chain carriers, and as marker, proceeded to view the route of the road petitioned for, which was surveyed under our direction by County Surveyor, the field notes and plat of which survey are hereto attached and form part of this report, and after careful deliberation we are of the opinion that said road is practicable, and of public utility, and recommend that it be granted, as located and surveyed, and that it be established and opened feet wide."

Viewers' Report
of View and
Survey

WYANDOTTE COUNTY, KANSAS

Viewers' Report of Damages Claimed and Awarded

And further report that the following is a complete list of the names of all persons (Owners, Agents or Guardians) who filed claims with us for damages or compensation, (which said claims are herewith submitted), by reason of the location and establishment of said proposed road and the amount awarded to each, by us, to-wit:

NAMES	Owner, Agent or Guardian	FRACTIONAL PART	Sec.	Twp.	R'nge	Acres Appropriated	Am't Claimed	Am't Awarded by Viewers	Commissioners Revision

Petitioner's Affidavit of Service of Notice

ALSO, upon said.....day of....., 19....., there was presented to said County Board, the affidavit of.....one of the petitioners aforesaid, setting forth that due notice of the.....of said proposed road, together with date of meeting of the Viewers, as per published notice of County Clerk, had been served upon each of the persons noted below, who, as Owners, Agents, or Guardians were all the persons through whose premises said road is proposed to be located, except those who have signed Relinquishment, to-wit:

Date When Notice Was Served	NAME OF PERSON	Owner, Agent or Guardian	FRACTIONAL PART	Sec.	Twp.	Range	REMARKS

Final Order of Board of County Commissioners

WHEREUPON, on the.....day of....., 19....., the following action thereon was had by said Board of County Commissioners, to-wit:

Upon due consideration, no legal objection having been offered against the establishment of said road, and believing the same to be of public utility, it is ORDERED: that the Viewers' Report of View and Report and Plat of Survey be adopted, and that said road be declared located and established as a public highway, in accordance therewith; full record thereof to be made in the County Road Record and Plat, as Road No....., and the Trustees of.....Quindaro.....Township be notified to cause the same to be opened for public travel.

I CERTIFY, that the foregoing is a complete record of the location and establishment of said road No....., as required by law to be made, and that the same was recorded on the.....day of....., 19.....1897

Leonard Daniels
County Clerk.

ROAD RECORD

Road No.
BE IT REMEMBERED, That on the 28th day of September, 1872, a Road Petition signed by
 J.B. Lynch and 17 others, was presented to the Board of County Commissioners of
 Wyandotte County, Kansas, praying for location of a certain road, described as follows, to wit:

PETITION

Commencing at the Ready Road where it crosses the Deleware and Wyandotte Township line then
 running south to the Southeast corner of Section 13, Township 11, Range 23, thence west to the
 Northeast corner of Section 23, Township 11, Range 23, thence south to the Southeast corner of the
 Northeast quarter of Section 23, Township 11, Range 23, thence west to the Levenworth and
 Edwardsville Road.

SAID PETITION was accompanied with Bond, as required by law, signed by
 as principal, and and as sureties, in the
 penal sum of DOLLARS, (\$.....)

BOND

WE, The undersigned, owning land along the line of the road described in the accompanying
 petition, hereby relinquish all claim of damage that we might have, either as owner or agent, by reason of land to be appropri-
 ated as right of way for said road, and waive notice to land owners, provided by law, and donate the land for right of way
 for said road through the lands, a description of which is placed opposite our several names:

Relinquishment
 of Claim
 for Damages

NAMES	Owner or Agent	DESCRIPTION	S	T	R	Total Number of Acres in Description

I, one of the petitioners on the Petition herewith
 submitted, do hereby certify that all of the resident land owners owning land along the line of the road described therein
 have signed the within relinquishment except:

Signed:
 One of the Petitioners.

WYANDOTTE COUNTY, KANSAS

WHEREUPON, said bond was approved by the Board, and it appearing to the satisfaction of the Board, that the law had been substantially complied with, it was ordered, that.....and

Appointment
of
Viewers

.....be appointed viewers of the proposed road, and that they meet in conjunction with the County Surveyor, at the.....of.....in..... Township, on the.....day of....., 19....., and proceed to view and lay out said road, according to law, giving to all parties a hearing, and make due report of their proceedings to the County Board.

AFTERWARDS, TO-WIT: On the.....day of....., 19....., County Clerk, presented to said Board his certificate, under seal, setting forth, that pursuant to law he had caused public



notice of said proposed road to be published in..... (a weekly newspaper, published in..... Kansas,) for two consecutive weeks and that said notice was so published in said newspaper, on the.....day of....., 19....., the.....day of....., 19....., and the.....day of....., 19....., and also caused similar notices to be posted to public view upon the bulletin board in his office from..... 19....., to....., 19....., and similar notices to be publicly posted in the following places, to-wit:
from..... 19....., 19....., at..... in..... Township
from..... 19....., 19....., at..... in..... Township
from..... 19....., 19....., at..... in..... Township
and had also caused record of same to be made in the County Commissioner's

PROOF OF
PUBLIC
NOTICE

Record, Volume "....." page "....."

ALSO, upon said..... day of....., 19....., County Surveyor presented to said County Board, his report of survey of said proposed road, plat and field notes, in words and figures as follows, to-wit:


County
Surveyor's
Report and
Field Notes

Pursuant to the order of the Board, I met with.....and..... viewers, at the.....of.....in..... Township, on the.....day of....., 19....., and under the direction of said viewers, proceeded to survey said road as petitioned for, conspicuously marking the same throughout, and noting the courses and distances, and I do hereby certify that the following is a correct return of the survey of said road, and plat of the same, to-wit:

Beginning at the Ready Road where it crosses the Delaware and Wyandotte Township line , then running south to the Southeast corner of Section 13, Township 11, Range 23, thence west to the Northeast corner of Section 23, Township 11, Range 23, thence south to the Southeast corner of the Northeat quarter of Sectionon26, Township 11, Range 23, thence west to the Levenworth and Edwardsville Road.

ROAD RECORD

DEPARTMENT OF THE ATTORNEY GENERAL



County
Surveyor's
Plat and
Field Notes

Field Notes

ALSO, upon said day of, 19....., said

and, Viewers, presented to said County Board their several reports, as follows, to-wit:

"Pursuant to Commissioners' Notice, we met at the beginning of said road in

Township, on the day of, 19....., and taking to our assistance

and, as chain carriers, and as marker, proceeded

to view the route of the road petitioned for, which was surveyed under our direction by

County Surveyor, the field notes and plat of which survey are hereto attached and form part of this report, and after careful

deliberation we are of the opinion that said road is practicable, and of public utility, and recommend that it be granted, as

located and surveyed, and that it be established and opened feet wide."

Viewers' Report
of View and
Survey

WYANDOTTE COUNTY, KANSAS

Viewers' Report of Damages Claimed and Awarded

And further report that the following is a complete list of the names of all persons (Owners, Agents or Guardians) who filed claims with us for damages or compensation, (which said claims are herewith submitted), by reason of the location and establishment of said proposed road and the amount awarded to each, by us, to-wit:

NAMES	Owner, Agent or Guardian	FRACTIONAL PART	Sec.	Twp.	R'nge	Acres Appropriated	Am't Claimed	Am't Awarded by Viewers	Commissioners Revision

Petitioner's Affidavit of Service of Notice

ALSO, upon said..... day of....., 19....., there was presented to said County Board, the affidavit of..... one of the petitioners aforesaid, setting forth that due notice of the..... of said proposed road, together with date of meeting of the Viewers, as per published notice of County Clerk, had been served upon each of the persons noted below, who, as Owners, Agents, or Guardians were all the persons through whose premises said road is proposed to be located, except those who have signed Relinquishment, to-wit:

Date When Notice Was Served	NAME OF PERSON	Owner, Agent or Guardian	FRACTIONAL PART	Sec.	Twp.	Range	REMARKS

Final Order of Board of County Commissioners

WHEREUPON, on the..... day of....., 19....., the following action thereon was had by said Board of County Commissioners, to-wit:

Upon due consideration, no legal objection having been offered against the establishment of said road, and believing the same to be of public utility, it is ORDERED: that the Viewers' Report of View and Report and Plat of Survey be adopted, and that said road be declared located and established as a public highway, in accordance therewith; full record thereof to be made in the County Road Record and Plat, as Road No....., and the Trustees of..... Township be notified to cause the same to be opened for public travel.

I CERTIFY, that the foregoing is a complete record of the location and establishment of said road No....., as required by law to be made, and that the same was recorded on the..... day of....., 19.....

.....
County Clerk.

WYANDOTTE COUNTY, KANSAS

WHEREUPON, said bond was approved by the Board, and it appearing to the satisfaction of the Board, that the law had been substantially complied with, it was ordered, that Frank McDowell, A. Preobstett and D. S. Young be appointed viewers of the proposed road, and that they meet in conjunction with the County Surveyor, at the _____ of _____ in _____ Township, on the _____ day of _____, 19____, and proceed to view and lay out said road, according to law, giving to all parties a hearing, and make due report of their proceedings to the County Board.

Appointment
of
Viewers

AFTERWARDS, TO-WIT: On the _____ day of _____, 19____, _____ County Clerk, presented to said Board his certificate, under seal, setting forth, that pursuant to law he had caused public



notice of said proposed road to be published in _____ (a weekly newspaper, published in _____ Kansas,) for two consecutive weeks and that said notice was so published in said newspaper, on the 24 day of December _____, 191874, the 31 day of _____ December _____, 191874, and the _____ day of _____, 19____, and also caused similar notices to be posted to public view upon the bulletin board in his office from _____, 19____, to _____, 19____, and similar notices to be publicly posted in the following places, to-wit:
 from _____ 19____, _____ 19____, at _____ in _____ Township
 from _____ 19____, _____ 19____, at _____ in _____ Township
 from _____ 19____, _____ 19____, at _____ in _____ Township
 and had also caused record of same to be made in the County Commissioner's

PROOF OF
PUBLIC
NOTICE

Record, Volume "_____" page "_____"


ALSO, upon said _____ day of _____, 19____, _____ County Surveyor presented to said County Board, his report of survey of said proposed road, plat and field notes, in words and figures as follows, to-wit:

County
Surveyor's
Report and
Field Notes

Pursuant to the order of the Board, I met with _____ and _____ viewers, at the _____ of _____ in _____ Township, on the _____ day of _____, 19____, and under the direction of said viewers, proceeded to survey said road as petitioned for, conspicuously marking the same throughout, and noting the courses and distances, and I do hereby certify that the following is a correct return of the survey of said road, and plat of the same, to-wit:

ROAD RECORD

UNIFORMED BY THE SURVEYOR GENERAL



County
Surveyor's
Plat and
Field Notes

Field Notes

ALSO, upon said day of, 19, said

and, Viewers, presented to said County Board their several reports, as follows, to-wit:

"Pursuant to Commissioners' Notice, we met at the of in

Township, on the day of, 19, and taking to our assistance

and, as chain carriers, and as marker, proceeded

to view the route of the road petitioned for, which was surveyed under our direction by

County Surveyor, the field notes and plat of which survey are hereto attached and form part of this report, and after careful

deliberation we are of the opinion that said road is practicable, and of public utility, and recommend that it be granted, as

located and surveyed, and that it be established and opened feet wide."

Viewers' Report
of View and
Survey

WYANDOTTE COUNTY, KANSAS

Viewers' Report of Damages Claimed and Awarded

And further report that the following is a complete list of the names of all persons (Owners, Agents or Guardians) who filed claims with us for damages or compensation, (which said claims are herewith submitted), by reason of the location and establishment of said proposed road and the amount awarded to each, by us, to-wit:

NAMES	Owner, Agent or Guardian	FRACTIONAL PART	Sec.	Twp.	R'ng	Acres Appropriated	Am't Claimed	Am't Awarded by Viewers	Commissioners Revision

Petitioner's Affidavit of Service of Notice

ALSO, upon said.....day of....., 19....., there was presented to said County Board, the affidavit of.....one of the pctitioners aforesaid, setting forth that due notice of the.....of said proposed road, together with date of meeting of the Viewers, as per published notice of County Clerk, had been served upon each of the persons noted below, who, as Owners, Agents, or Guardians were all the persons through whose premises said road is proposed to be located, except those who have signed Relinquishment, to-wit:

Date When Notice Was Served	NAME OF PERSON	Owner, Agent or Guardian	FRACTIONAL PART	Sec.	Twp.	Range	REMARKS

Final Order of Board of County Commissioners

WHEREUPON, on the.....day of....., 19....., the following action thereon was had by said Board of County Commissioners, to-wit:

Upon due consideration, no legal objection having been offered against the establishment of said road, and believing the same to be of public utility, it is ORDERED: that the Viewers' Report of View and Report and Plat of Survey be adopted, and that said road be declared located and established as a public highway, in accordance therewith; full record thereof to be made in the County Road Record and Plat, as Road No....., and the Trustees of.....Township be notified to cause the same to be opened for publictravel.

I CERTIFY, that the foregoing is a complete record of the location and establishment of said road No....., as required by law to be made, and that the same was recorded on the.....day of....., 19.....


County Clerk.

WYANDOTTE COUNTY, KANSAS

Appointment
of
Viewers

WHEREUPON, said bond was approved by the Board, and it appearing to the satisfaction of the Board, that the law had been substantially complied with, it was ordered, that Martin Stewart, William Dickinson and _____ be appointed viewers of the proposed road, and that they meet in conjunction with the County Surveyor, at the _____ of _____ in _____ Township, on the _____ day of _____, 19_____, and proceed to view and lay out said road, according to law, giving to all parties a hearing, and make due report of their proceedings to the County Board.

AFTERWARDS, TO-WIT: On the _____ day of _____, 19_____, _____ County Clerk, presented to said Board his certificate, under seal, setting forth, that pursuant to law he had caused public



notice of said proposed road to be published in _____ (a weekly newspaper, published in _____ Kansas,) for two consecutive weeks and that said notice was so published in said newspaper, on the 20th day of February, 191964, the 12th day of March, 191864, and the _____ day of _____, 19_____, and also caused similar notices to be posted to public view upon the bulletin board in his office from _____ 19_____, to _____, 19_____, and similar notices to be publicly posted in the following places, to-wit:
 from _____ 19_____, _____ 19_____, at _____ in _____ Township
 from _____ 19_____, _____ 19_____, at _____ in _____ Township
 from _____ 19_____, _____ 19_____, at _____ in _____ Township
 and had also caused record of same to be made in the County Commissioner's

PROOF OF
PUBLIC
NOTICE

Record, Volume "_____" page "_____"


ALSO, upon said _____ day of _____, 19_____, _____ County Surveyor presented to said County Board, his report of survey of said proposed road, plat and field notes, in words and figures as follows, to-wit:

County
Surveyor's
Report and
Field Notes

Pursuant to the order of the Board, I met with _____ and _____ viewers, at the _____ of _____ in _____ Township, on the _____ day of _____, 19_____, and under the direction of said viewers, proceeded to survey said road as petitioned for, conspicuously marking the same throughout, and noting the courses and distances, and I do hereby certify that the following is a correct return of the survey of said road, and plat of the same, to-wit:

ROAD RECORD

STANDARD CO. INC. ST. LOUIS, MO.



County
Surveyor's
Plat and
Field Notes

Field Notes

ALSO, upon said day of, 19....., said

and, Viewers, presented to said County Board their several reports, as follows, to-wit:

"Pursuant to Commissioners' Notice, we met at the of in

Township, on the day of, 19....., and taking to our assistance.....

and, as chain carriers, and as marker, proceeded

to view the route of the road petitioned for, which was surveyed under our direction by

County Surveyor, the field notes and plat of which survey are hereto attached and form part of this report, and after careful

deliberation we are of the opinion that said road is practicable, and of public utility, and recommend that it be granted, as

located and surveyed, and that it be established and opened feet wide."

Viewers' Report
of View and
Survey

WYANDOTTE COUNTY, KANSAS

Viewers' Report of Damages Claimed and Awarded

And further report that the following is a complete list of the names of all persons (Owners, Agents or Guardians) who filed claims with us for damages or compensation, (which said claims are herewith submitted), by reason of the location and establishment of said proposed road and the amount awarded to each, by us, to-wit:

NAMES	Owner, Agent or Guardian	FRACTIONAL PART	Sec.	Twp.	R'nge	Acres Appropriated	Am't Claimed	Am't Awarded by Viewers	Commissioners Revision

Petitioner's Affidavit of Service of Notice

ALSO, upon said day of, 19....., there was presented to said County Board, the affidavit of one of the petitioners aforesaid, setting forth that due notice of the of said proposed road, together with date of meeting of the Viewers, as per published notice of County Clerk, had been served upon each of the persons noted below, who, as Owners, Agents, or Guardians were all the persons through whose premises said road is proposed to be located, except those who have signed Relinquishment, to-wit:

Date When Notice Was Served	NAME OF PERSON	Owner, Agent or Guardian	FRACTIONAL PART	Sec.	Twp.	Range	REMARKS

Final Order of Board of County Commissioners

WHEREUPON, on the 18th day of April, 1918, the following action thereon was had by said Board of County Commissioners, to-wit:

Upon due consideration, no legal objection having been offered against the establishment of said road, and believing the same to be of public utility, it is ORDERED: that the Viewers' Report of View and Report and Plat of Survey be adopted, and that said road be declared located and established as a public highway, in accordance therewith; full record thereof to be made in the County Road Record and Plat, as Road No....., and the Trustees of..... Township be notified to cause the same to be opened for public travel.

I CERTIFY, that the foregoing is a complete record of the location and establishment of said road No....., as required by law to be made, and that the same was recorded on the day of, 19.....

.....
County Clerk.

WYANDOTTE COUNTY, KANSAS

WHEREUPON, said bond was approved by the Board, and it appearing to the satisfaction of the Board, that the law had been substantially complied with, it was ordered, that..... and
 be appointed viewers of the proposed road, and that they meet in conjunction with
 the County Surveyor, at the..... of..... in.....
 Township, on the..... day of....., 19....., and proceed to view and lay out said road,
 according to law, giving to all parties a hearing, and make due report of their proceedings to the County Board.

Appointment
of
Viewers

AFTERWARDS, TO-WIT: On the..... day of....., 19.....,
 County Clerk, presented to said Board his certificate, under seal, setting forth, that pursuant to law he had caused public



notice of said proposed road to be published in.....
 (a weekly newspaper, published in..... Kansas,)
 for two consecutive weeks and that said notice was so published in said newspaper,
 on the 13th day of February, 1864, the 5th
 day of March, 1864, and the..... day of.....
, 19....., and also caused similar notices to be posted to
 public view upon the bulletin board in his office from.....
 19....., to....., 19....., and similar notices to be publicly
 posted in the following places, to-wit:
 from..... 19....., 19....., at..... in..... Township
 from..... 19....., 19....., at..... in..... Township
 from..... 19....., 19....., at..... in..... Township
 and had also caused record of same to be made in the County Commissioner's

PROOF OF
PUBLIC
NOTICE

Record, Volume "....." page "....."


ALSO, upon said..... day of....., 19....., County Surveyor
 presented to said County Board, his report of survey of said proposed road, plat and field notes, in words and figures as
 follows, to-wit:

County
Surveyor's
Report and
Field Notes

Pursuant to the order of the Board, I met with..... and
 viewers, at the..... of..... in.....
 Township, on the..... day of....., 19....., and under the direction of said viewers, proceeded
 to survey said road as petitioned for, conspicuously marking the same throughout, and noting the courses and distances, and
 I do hereby certify that the following is a correct return of the survey of said road, and plat of the same, to-wit:

ROAD RECORD

LEWIS & CLARK COUNTY, MISSOURI



County
Surveyor's
Plat and
Field Notes

Field Notes

ALSO, upon said day of, 19....., said

and, Viewers, presented to said County Board their several reports, as follows, to-wit:

"Pursuant to Commissioners' Notice, we met at the of in

Township, on the day of, 19....., and taking to our assistance

and, as chain carriers, and as marker, proceeded

to view the route of the road petitioned for, which was surveyed under our direction by

County Surveyor, the field notes and plat of which survey are hereto attached and form part of this report, and after careful

deliberation we are of the opinion that said road is practicable, and of public utility, and recommend that it be granted, as

located and surveyed, and that it be established and opened feet wide."

Viewers' Report
of View and
Survey

WYANDOTTE COUNTY, KANSAS

Viewers' Report of Damages Claimed and Awarded

And further report that the following is a complete list of the names of all persons (Owners, Agents or Guardians) who filed claims with us for damages or compensation, (which said claims are herewith submitted), by reason of the location and establishment of said proposed road and the amount awarded to each, by us, to-wit:

NAMES	Owner, Agent or Guardian	FRACTIONAL PART	Sec.	Twp.	R'nge	Acres Appropriated	Am't Claimed	Am't Awarded by Viewers	Commissioners Revision

Petitioner's Affidavit of Service of Notice

ALSO, upon said day of, 19....., there was presented to said County Board, the affidavit of one of the petitioners aforesaid, setting forth that due notice of the of said proposed road, together with date of meeting of the Viewers, as per published notice of County Clerk, had been served upon each of the persons noted below, who, as Owners, Agents, or Guardians were all the persons through whose premises said road is proposed to be located, except those who have signed Relinquishment, to-wit:

Date When Notice Was Served	NAME OF PERSON	Owner, Agent or Guardian	FRACTIONAL PART	Sec.	Twp.	Range	REMARKS

Final Order of Board of County Commissioners

WHEREUPON, on the day of, 19....., the following action thereon was had by said Board of County Commissioners, to-wit:

Upon due consideration, no legal objection having been offered against the establishment of said road, and believing the same to be of public utility, it is ORDERED: that the Viewers' Report of View and Report and Plat of Survey be adopted, and that said road be declared located and established as a public highway, in accordance therewith; full record thereof to be made in the County Road Record and Plat, as Road No....., and the Trustees of Township be notified to cause the same to be opened for public travel.

I CERTIFY, that the foregoing is a complete record of the location and establishment of said road No....., as required by law to be made, and that the same was recorded on the day of, 19.....

.....
County Clerk.

ROAD RECORD

Road No.

BE IT REMEMBERED, That on the 25th day of September, 19 58, a Road Petition signed by J.H. Russell, president of Russell Devel., Inc. others, was presented to the Board of County Commissioners of Wyandotte County, Kansas, praying for location of a certain road, described as follows, to wit:

PETITION

Beginning at Riverview Street, thence north on 82nd Street to Northrup, thence west on Northrup to 82nd Terrace to Riverview Street, all being in Riverview Acres, a subdivision of land in Wyandotte County, Kansas.

SAID PETITION was accompanied with Bond, as required by law, signed by as principal, and and as sureties, in the penal sum of DOLLARS, (\$.....)

BOND

WE, The undersigned, owning land along the line of the road described in the accompanying petition, hereby relinquish all claim of damage that we might have, either as owner or agent, by reason of land to be appropriated as right of way for said road, and waive notice to land owners, provided by law, and donate the land for right of way for said road through the lands, a description of which is placed opposite our several names:

Relinquishment of Claim for Damages

NAMES	Owner or Agent	DESCRIPTION	S	T	R	Total Number of Acres in Description

I, one of the petitioners on the Petition herewith submitted, do hereby certify that all of the resident land owners owning land along the line of the road described therein have signed the within relinquishment except:


Signed:
One of the Petitioners.

WYANDOTTE COUNTY, KANSAS

WHEREUPON, said bond was approved by the Board, and it appearing to the satisfaction of the Board, that the law had been substantially complied with, it was ordered, that Courtney Robertson, Cordell Meeks, and Joseph Reardon be appointed viewers of the proposed road, and that they meet in conjunction with the County Surveyor, at the beginning of said road in Wyandotte Township, on the 24th day of October, 19 58, and proceed to view and lay out said road, according to law, giving to all parties a hearing, and make due report of their proceedings to the County Board.

Appointment
of
Viewers

AFTERWARDS, TO-WIT: On the day of, 19, County Clerk, presented to said Board his certificate, under seal, setting forth, that pursuant to law he had caused public



notice of said proposed road to be published in (a weekly newspaper, published in Kansas,) for two consecutive weeks and that said notice was so published in said newspaper, on the day of 19, the day of 19, and the day of 19, and also caused similar notices to be posted to public view upon the bulletin board in his office from 19, to 19, and similar notices to be publicly posted in the following places, to-wit:
 from 19, 19, at in Township
 from 19, 19, at in Township
 from 19, 19, at in Township
 and had also caused record of same to be made in the County Commissioner's

PROOF OF
PUBLIC
NOTICE

Record, Volume " " page " "

ALSO, upon said day of, 19 58, Robert L. Buford County Surveyor presented to said County Board, his report of survey of said proposed road, plat and field notes, in words and figures as follows, to-wit:


County
Surveyor's
Report and
Field Notes

Pursuant to the order of the Board, I met with Courtney Robertson, Cordell Meeks, and Joseph Reardon viewers, at the beginning of said road in Wyandotte Township, on the 24th day of October, 19 58, and under the direction of said viewers, proceeded to survey said road as petitioned for, conspicuously marking the same throughout, and noting the courses and distances, and I do hereby certify that the following is a correct return of the survey of said road, and plat of the same, to-wit:

Beginning at Riverview Street, thence North on 82nd Street to Northup, thence West on Northup to 82nd Terrace; thence South on 82nd Terrace to Riverview Street, all being in Riverview Acres, a subdivision of land in Wyandotte County, Kansas.

ROAD RECORD

DEWEY CO. INC. STOWEN, ARIZONA



County
Surveyor's
Plat and
Field Notes

Field Notes

ALSO, upon said day of, 19.58., said Courtney Robertson,
and Cordell Meeks, J. Reardon, Viewers, presented to said County Board their several reports, as follows, to-wit:

"Pursuant to Commissioners' Notice, we met at the beginning of said road in Wyandotte
Township, on the 24th day of October, 19....., and taking to our assistance None
and None, as chain carriers, and None as marker, proceeded
to view the route of the road petitioned for, which was surveyed under our direction by Robert L. Ruford
County Surveyor, the field notes and plat of which survey are hereto attached and form part of this report, and after careful
deliberation we are of the opinion that said road is practicable, and of public utility, and recommend that it be granted, as
located and surveyed, and that it be established and opened feet wide."

Viewers' Report
of View and
Survey

WYANDOTTE COUNTY, KANSAS

Viewers' Report of Damages Claimed and Awarded

And further report that the following is a complete list of the names of all persons (Owners, Agents or Guardians) who filed claims with us for damages or compensation, (which said claims are herewith submitted), by reason of the location and establishment of said proposed road and the amount awarded to each, by us, to-wit:

NAMES	Owner, Agent or Guardian	FRACTIONAL PART	Sec.	Twp.	R'ng	Acres Appropriated	Am't Claimed	Am't Awarded by Viewers	Commissioners Revision

Petitioner's Affidavit of Service of Notice

ALSO, upon said.....day of....., 19....., there was presented to said County Board, the affidavit of.....one of the petitioners aforesaid, setting forth that due notice of the.....of said proposed road, together with date of meeting of the Viewers, as per published notice of County Clerk, had been served upon each of the persons noted below, who, as Owners, Agents, or Guardians were all the persons through whose premises said road is proposed to be located, except those who have signed Relinquishment, to-wit:

Date When Notice Was Served	NAME OF PERSON	Owner, Agent or Guardian	FRACTIONAL PART	Sec.	Twp.	Range	REMARKS

Final Order of Board of County Commissioners

WHEREUPON, on the.....day of....., 19 58., the following action thereon was had by said Board of County Commissioners, to-wit:

Upon due consideration, no legal objection having been offered against the establishment of said road, and believing the same to be of public utility, it is ORDERED: that the Viewers' Report of View and Report and Plat of Survey be adopted, and that said road be declared located and established as a public highway, in accordance therewith; full record thereof to be made in the County Road Record and Plat, as Road No....., and the Trustees of Wyandotte Township be notified to cause the same to be opened for public travel.

I CERTIFY, that the foregoing is a complete record of the location and establishment of said road No....., as required by law to be made, and that the same was recorded on the.....day of....., 19 58.

.....
R. W. Jensen
County Clerk.

ROAD RECORD

FORM NO. 10, ATCHISON, KANSAS

Road No.
BE IT REMEMBERED, That on the 25th day of September, 1958, a Road Petition signed by M.E. Chadborn and others, was presented to the Board of County Commissioners of Wyandotte County, Kansas, praying for location of a certain road, described as follows, to-wit:
 Beginning at Oakland Avenue from 79th Street to 82nd Street, Freeman Avenue from 79th Street to 81st Street, New Jersey from 79th Street to 82nd Street, 79th Street, 81st Street and 81st Terrace, all as shown by the recorded plats of Arrowhead Village, First Addition and Arrowhead Village, Second Addition.

PETITION

SAID PETITION was accompanied with Bond, as required by law, signed by as principal, and and as sureties, in the penal sum of DOLLARS, (\$.....)

BOND

WE, The undersigned, owning land along the line of the road described in the accompanying petition, hereby relinquish all claim of damage that we might have, either as owner or agent, by reason of land to be appropriated as right of way for said road, and waive notice to land owners, provided by law, and donate the land for right of way for said road through the lands, a description of which is placed opposite our several names:

Relinquishment of Claim for Damages

NAMES	Owner or Agent	DESCRIPTION	S	T	R	Total Number of Acres in Description

I, one of the petitioners on the Petition herewith submitted, do hereby certify that all of the resident land owners owning land along the line of the road described therein have signed the within relinquishment except:


Signed:
 One of the Petitioners.

WYANDOTTE COUNTY, KANSAS

Appointment
of
Viewers

WHEREUPON, said bond was approved by the Board, and it appearing to the satisfaction of the Board, that the law had been substantially complied with, it was ordered, that Courtney A. Robertson, Cordell Meeks, and Joseph Reardon be appointed viewers of the proposed road, and that they meet in conjunction with the County Surveyor, at the beginning of said road in Wyandotte Township, on the 24th day of October, 1958, and proceed to view and lay out said road, according to law, giving to all parties a hearing, and make due report of their proceedings to the County Board.

AFTERWARDS, TO-WIT: On the _____ day of _____, 19____, County Clerk, presented to said Board his certificate, under seal, setting forth, that pursuant to law he had caused public



notice of said proposed road to be published in _____ (a weekly newspaper, published in _____ Kansas,) for two consecutive weeks and that said notice was so published in said newspaper, on the _____ day of _____, 19____, the _____ day of _____, 19____, and the _____ day of _____, 19____, and also caused similar notices to be posted to public view upon the bulletin board in his office from _____ 19____, to _____, 19____, and similar notices to be publicly posted in the following places, to-wit:

from _____ 19____, _____ 19____, at _____ in _____ Township
from _____ 19____, _____ 19____, at _____ in _____ Township
from _____ 19____, _____ 19____, at _____ in _____ Township

and had also caused record of same to be made in the County Commissioner's

Record, Volume "_____" page "_____"

ALSO, upon said _____ day of _____, 1958, Robert L. Buford County Surveyor presented to said County Board, his report of survey of said proposed road, plat and field notes, in words and figures as follows, to-wit:


PROOF OF
PUBLIC
NOTICE

County
Surveyor's
Report and
Field Notes

Pursuant to the order of the Board, I met with Courtney Robertson, Cordell Meeks, and Joseph Reardon viewers, at the beginning of said road in Wyandotte Township, on the 24th day of October, 1958, and under the direction of said viewers, proceeded to survey said road as petitioned for, conspicuously marking the same throughout, and noting the courses and distances, and I do hereby certify that the following is a correct return of the survey of said road, and plat of the same, to-wit:

Beginning at Oakland Avenue from 79th Street to 82nd Street, Freeman Avenue from 79th Street to 81st Street, New Jersey from 79th Street to 82nd Street, 79th Street, 81st Street and 81st Terrace, all as shown by the recorded plats of Arrowhead Village, First Addition and Arrowhead Village, Second Addition.

ROAD RECORD



County
Surveyor's
Plat and
Field Notes

Field Notes

ALSO, upon said day of, 19 58, said Courtney Robertson,
 and Cordell Meeks, J. Reardon, Viewers, presented to said County Board their several reports, as follows, to-wit:
 "Pursuant to Commissioners' Notice, we met at the beginning of said road in Wyandotte
 Township, on the 24th day of October, 19 58, and taking to our assistance None
 and None, as chain carriers, and None as marker, proceeded
 to view the route of the road petitioned for, which was surveyed under our direction by Robert L. Buford
 County Surveyor, the field notes and plat of which survey are hereto attached and form part of this report, and after careful
 deliberation we are of the opinion that said road is practicable, and of public utility, and recommend that it be granted, as
 located and surveyed, and that it be established and opened feet wide."

Viewers' Report
of View and
Survey

WYANDOTTE COUNTY, KANSAS

Viewers' Report of Damages Claimed and Awarded

And further report that the following is a complete list of the names of all persons (Owners, Agents or Guardians) who filed claims with us for damages or compensation, (which said claims are herewith submitted), by reason of the location and establishment of said proposed road and the amount awarded to each, by us, to-wit:

NAMES	Owner, Agent or Guardian	FRACTIONAL PART	Sec.	Twp.	R'nge	Acres Appropriated	Am't Claimed	Am't Awarded by Viewers	Commissioners Revision

Petitioner's Affidavit of Service of Notice

ALSO, upon said..... day of....., 19....., there was presented to said County Board, the affidavit of.....one of the petitioners aforesaid, setting forth that due notice of the.....of said proposed road, together with date of meeting of the Viewers, as per published notice of County Clerk, had been served upon each of the persons noted below, who, as Owners, Agents, or Guardians were all the persons through whose premises said road is proposed to be located, except those who have signed Relinquishment, to-wit:

Date When Notice Was Served	NAME OF PERSON	Owner, Agent or Guardian	FRACTIONAL PART	Sec.	Twp.	Range	REMARKS

Final Order of Board of County Commissioners

WHEREUPON, on the..... day of....., 1958....., the following action thereon was had by said Board of County Commissioners, to-wit:

Upon due consideration, no legal objection having been offered against the establishment of said road, and believing the same to be of public utility, it is ORDERED: that the Viewers' Report of View and Report and Plat of Survey be adopted, and that said road be declared located and established as a public highway, in accordance therewith; full record thereof to be made in the County Road Record and Plat, as Road No....., and the Trustees of.....Wyandotte.....Township be notified to cause the same to be opened for public travel.

I CERTIFY, that the foregoing is a complete record of the location and establishment of said road No....., as required by law to be made, and that the same was recorded on the..... day of....., 1958.....


..... R. W. Jensen
County Clerk.

WYANDOTTE COUNTY, KANSAS

WHEREUPON, said bond was approved by the Board, and it appearing to the satisfaction of the Board, that the law had been substantially complied with, it was ordered, that Courtney Robertson, Cordell Meeks and Joseph Reardon be appointed viewers of the proposed road, and that they meet in conjunction with the County Surveyor, at the beginning of said road in Quindaro Township, on the 7th day of November, 1958, and proceed to view and lay out said road, according to law, giving to all parties a hearing, and make due report of their proceedings to the County Board.

Appointment of Viewers

AFTERWARDS, TO-WIT: On the _____ day of _____, 19____, County Clerk, presented to said Board his certificate, under seal, setting forth, that pursuant to law he had caused public



notice of said proposed road to be published in _____ (a weekly newspaper, published in _____ Kansas,) for two consecutive weeks and that said notice was so published in said newspaper, on the _____ day of _____, 19____, the _____ day of _____, 19____, and the _____ day of _____, 19____, and also caused similar notices to be posted to public view upon the bulletin board in his office from _____ 19____, to _____, 19____, and similar notices to be publicly posted in the following places, to-wit:
 from _____ 19____, _____ 19____, at _____ in _____ Township
 from _____ 19____, _____ 19____, at _____ in _____ Township
 from _____ 19____, _____ 19____, at _____ in _____ Township
 and had also caused record of same to be made in the County Commissioner's

PROOF OF PUBLIC NOTICE

Record, Volume " _____ " page " _____ "

ALSO, upon said _____ day of _____, 19____, Robert L. Buford County Surveyor presented to said County Board, his report of survey of said proposed road, plat and field notes, in words and figures as follows, to-wit:


County Surveyor's Report and Field Notes

Pursuant to the order of the Board, I met with Courtney Robertson, Cordell Meeks, and Joseph Reardon viewers, at the beginning of said road in Quindaro Township, on the 7th day of November, 1958, and under the direction of said viewers, proceeded to survey said road as petitioned for, conspicuously marking the same throughout, and noting the courses and distances, and I do hereby certify that the following is a correct return of the survey of said road, and plat of the same, to-wit:

Beginning at 63rd Street; thence West 608.26 feet in Meadowbrook Addition, a subdivision of land in Wyandotte County, Kansas, said road to be known as Longwood Court.

ROAD RECORD

STATE OF KANSAS



County
Surveyor's
Plat and
Field Notes

Field Notes

ALSO, upon said _____ day of _____ November _____, 1958, said Courtney Robertson, _____ and Cordell Meeks, J. Reardon _____, Viewers, presented to said County Board their several reports, as follows, to-wit:

"Pursuant to Commissioners' Notice, we met at the beginning of said road in Quindaro _____ Township, on the 7th day of _____ November _____, 1958, and taking to our assistance _____ None _____ and _____ None _____, as chain carriers, and _____ None _____ as marker, proceeded to view the route of the road petitioned for, which was surveyed under our direction by Robert L. Buford _____ County Surveyor, the field notes and plat of which survey are hereto attached and form part of this report, and after careful deliberation we are of the opinion that said road is practicable, and of public utility, and recommend that it be granted, as located and surveyed, and that it be established and opened _____ feet wide."

Viewers' Report
of View and
Survey

WYANDOTTE COUNTY, KANSAS

Viewers' Report of Damages Claimed and Awarded

And further report that the following is a complete list of the names of all persons (Owners, Agents or Guardians) who filed claims with us for damages or compensation, (which said claims are herewith submitted), by reason of the location and establishment of said proposed road and the amount awarded to each, by us, to-wit:

NAMES	Owner, Agent or Guardian	FRACTIONAL PART	Sec.	Twp.	R'nge	Acres Appropriated	Am't Claimed	Am't Awarded by Viewers	Commissioners Revision

Petitioner's Affidavit of Service of Notice

ALSO, upon said day of, 19....., there was presented to said County Board, the affidavit of one of the petitioners aforesaid, setting forth that due notice of the of said proposed road, together with date of meeting of the Viewers, as per published notice of County Clerk, had been served upon each of the persons noted below, who, as Owners, Agents, or Guardians were all the persons through whose premises said road is proposed to be located, except those who have signed Relinquishment, to-wit:

Date When Notice Was Served	NAME OF PERSON	Owner, Agent or Guardian	FRACTIONAL PART	Sec.	Twp.	Range	REMARKS

Final Order of Board of County Commissioners

WHEREUPON, on the day of, 19...58., the following action thereon was had by said Board of County Commissioners, to-wit:

Upon due consideration, no legal objection having been offered against the establishment of said road, and believing the same to be of public utility, it is ORDERED: that the Viewers' Report of View and Report and Plat of Survey be adopted, and that said road be declared located and established as a public highway, in accordance therewith; full record thereof to be made in the County Road Record and Plat, as Road No....., and the Trustees of Quindaro Township be notified to cause the same to be opened for public travel.

I CERTIFY, that the foregoing is a complete record of the location and establishment of said road No....., as required by law to be made, and that the same was recorded on the day of, 19...58...
R.W. Jensen
County Clerk.

ROAD RECORD

Road No.
BE IT REMEMBERED, That on the 8th *day of* February 1876 *a Road Petition signed by*
 John Thorne *and* *others, was presented to the Board of County Commissioners of*
 Wyandotte County, Kansas, *praying for* location *of a certain road, described as follows, to wit:*

PETITION

SAID PETITION was accompanied with Bond, as required by law, signed by
as principal, and *and* *as sureties, in the*
penal sum of *DOLLARS, (\$*.....*)*

BOND

WE, The undersigned, owning land along the line of the *road described in the accompanying*
petition, hereby relinquish all claim of damage that we might have, either as owner or agent, by reason of land to be appropri-
ated as right of way for said road, and waive notice to land owners, provided by law, and donate the land for right of way
for said road through the lands, a description of which is placed opposite our several names:

Relinquishment
of Claim
for Damages

NAMES	Owner or Agent	DESCRIPTION	S	T	R	Total Number of Acres in Description

I, *one of the petitioners on the Petition herewith*
submitted, do hereby certify that all of the resident land owners owning land along the line of the road described therein
have signed the within relinquishment except:

Signed:
One of the Petitioners.


WYANDOTTE COUNTY, KANSAS

WHEREUPON, said bond was approved by the Board, and it appearing to the satisfaction of the Board, that the law had been substantially complied with, it was ordered, that.....and

Appointment
of
Viewers

.....be appointed viewers of the proposed road, and that they meet in conjunction with the County Surveyor, at the.....of.....in..... Township, on the.....day of....., 19....., and proceed to view and lay out said road, according to law, giving to all parties a hearing, and make due report of their proceedings to the County Board.

AFTERWARDS, TO-WIT: On the.....day of....., 19....., County Clerk, presented to said Board his certificate, under seal, setting forth, that pursuant to law he had caused public



notice of said proposed road to be published in..... (a weekly newspaper, published in..... Kansas,) for two consecutive weeks and that said notice was so published in said newspaper, on the.....day of....., 19....., the..... day of....., 19....., and the.....day of....., 19....., and also caused similar notices to be posted to public view upon the bulletin board in his office from..... 19....., to....., 19....., and similar notices to be publicly posted in the following places, to-wit:

from..... 19....., 19....., at..... in..... Township
from..... 19....., 19....., at..... in..... Township
from..... 19....., 19....., at..... in..... Township
and had also caused record of same to be made in the County Commissioner's

Record, Volume "....." page "....."

ALSO, upon said..... day of....., 19....., County Surveyor presented to said County Board, his report of survey of said proposed road, plat and field notes, in words and figures as follows, to-wit:


PROOF OF
PUBLIC
NOTICE

County
Surveyor's
Report and
Field Notes

Pursuant to the order of the Board, I met with.....and..... viewers, at the.....of.....in..... Township, on the.....day of....., 19....., and under the direction of said viewers, proceeded to survey said road as petitioned for, conspicuously marking the same throughout, and noting the courses and distances, and I do hereby certify that the following is a correct return of the survey of said road, and plat of the same, to-wit:

ROAD RECORD

FORM NO. 10 (REVISED 1954)



County
Surveyor's
Plat and
Field Notes

Field Notes

ALSO, upon said day of, 19....., said.....
 and, Viewers, presented to said County Board their several reports, as follows, to-wit:
 "Pursuant to Commissioners' Notice, we met at the of in.....
 Township, on the day of, 19....., and taking to our assistance.....
 and....., as chain carriers, and as marker, proceeded
 to view the route of the road petitioned for, which was surveyed under our direction by
 County Surveyor, the field notes and plat of which survey are hereto attached and form part of this report, and after careful
 deliberation we are of the opinion that said road is practicable, and of public utility, and recommend that it be granted, as
 located and surveyed, and that it be established and opened feet wide."

Viewers' Report
of View and
Survey

WYANDOTTE COUNTY, KANSAS

Viewers' Report of Damages Claimed and Awarded

And further report that the following is a complete list of the names of all persons (Owners, Agents or Guardians) who filed claims with us for damages or compensation, (which said claims are herewith submitted), by reason of the location and establishment of said proposed road and the amount awarded to each, by us, to-wit:

NAMES	Owner, Agent or Guardian	FRACTIONAL PART	Sec.	Twp.	R'nge	Acres Appropriated	Am't Claimed	Am't Awarded by Viewers	Commissioners Revision

Petitioner's Affidavit of Service of Notice

ALSO, upon said.....day of....., 19....., there was presented to said County Board, the affidavit of.....one of the petitioners aforesaid, setting forth that due notice of the.....of said proposed road, together with date of meeting of the Viewers, as per published notice of County Clerk, had been served upon each of the persons noted below, who, as Owners, Agents, or Guardians were all the persons through whose premises said road is proposed to be located, except those who have signed Relinquishment, to-wit:

Date When Notice Was Served	NAME OF PERSON	Owner, Agent or Guardian	FRACTIONAL PART	Sec.	Twp.	Range	REMARKS

Final Order of Board of County Commissioners

WHEREUPON, on the.....day of....., 19....., the following action thereon was had by said Board of County Commissioners, to-wit:

Upon due consideration, no legal objection having been offered against the establishment of said road, and believing the same to be of public utility, it is ORDERED: that the Viewers' Report of View and Report and Plat of Survey be adopted, and that said road be declared located and established as a public highway, in accordance therewith; full record thereof to be made in the County Road Record and Plat, as Road No....., and the Trustees of.....Township be notified to cause the same to be opened for public travel.

I CERTIFY, that the foregoing is a complete record of the location and establishment of said road No....., as required by law to be made, and that the same was recorded on the.....day of....., 19.....


.....
County Clerk.

WYANDOTTE COUNTY, KANSAS

Appointment
of
Viewers

WHEREUPON, said bond was approved by the Board, and it appearing to the satisfaction of the Board, that the law had been substantially complied with, it was ordered, that Courtney A. Robertson, Cordell Meeks, and Joseph Reardon be appointed viewers of the proposed road, and that they meet in conjunction with the County Surveyor, at the beginning of said road in Prairie Township, on the 17th day of October, 1958, and proceed to view and lay out said road, according to law, giving to all parties a hearing, and make due report of their proceedings to the County Board.

AFTERWARDS, TO-WIT: On the _____ day of _____, 19____, _____ County Clerk, presented to said Board his certificate, under seal, setting forth, that pursuant to law he had caused public



notice of said proposed road to be published in _____ (a weekly newspaper, published in _____ Kansas,) for two consecutive weeks and that said notice was so published in said newspaper, on the _____ day of _____, 19____, the _____ day of _____, 19____, and the _____ day of _____, 19____, and also caused similar notices to be posted to public view upon the bulletin board in his office from _____ 19____, to _____, 19____, and similar notices to be publicly posted in the following places, to-wit:
from _____ 19____, _____ 19____, at _____ in _____ Township
from _____ 19____, _____ 19____, at _____ in _____ Township
from _____ 19____, _____ 19____, at _____ in _____ Township
and had also caused record of same to be made in the County Commissioner's

PROOF OF
PUBLIC
NOTICE

Record, Volume " _____ " page " _____ "

ALSO, upon said _____ day of _____, 1958, R.L. Buford _____ County Surveyor presented to said County Board, his report of survey of said proposed road, plat and field notes, in words and figures as follows, to-wit:


County
Surveyor's
Report and
Field Notes

Pursuant to the order of the Board, I met with Courtney A. Robertson, Cordell D. Meeks, and Joseph F. Reardon viewers, at the beginning of said road in Prairie Township, on the 17th day of October, 1958, and under the direction of said viewers, proceeded to survey said road as petitioned for, conspicuously marking the same throughout, and noting the courses and distances, and I do hereby certify that the following is a correct return of the survey of said road, and plat of the same, to-wit:

Beginning at the northwest corner of the northeast ¼ of Section 36-10-23, thence west 30 feet, thence south to the center line of the now dedicated Georgia Street, thence east 60 feet, thence north to the center line of the now dedicated Leavenworth Road, thence west 30 feet to the point of beginning. To be known as 95th Street, an extension of 95th Street existing, to run north and south between Georgia Street and Leavenworth Road. (60ft. right-of-way).

ROAD RECORD

DEKORSE CO. INC. ATCHISON KANSAS



County
Surveyor's
Plat and
Field Notes

Field Notes

ALSO, upon said day of, 1958, said Courtney Robertson,
 and Cordell Meeks, J. Rardon, Viewers, presented to said County Board their several reports, as follows, to-wit:
 "Pursuant to Commissioners' Notice, we met at the beginning of said road in Prairie
 Township, on the 17th day of October, 1958, and taking to our assistance None
 and None as chain carriers, and None as marker, proceeded
 to view the route of the road petitioned for, which was surveyed under our direction by R.L. Buford
 County Surveyor, the field notes and plat of which survey are hereto attached and form part of this report, and after careful
 deliberation we are of the opinion that said road is practicable, and of public utility, and recommend that it be granted, as
 located and surveyed, and that it be established and opened feet wide."

Viewers' Report
of View and
Survey

WYANDOTTE COUNTY, KANSAS

Viewers' Report of Damages Claimed and Awarded

And further report that the following is a complete list of the names of all persons (Owners, Agents or Guardians) who filed claims with us for damages or compensation, (which said claims are herewith submitted), by reason of the location and establishment of said proposed road and the amount awarded to each, by us, to-wit:

NAMES	Owner, Agent or Guardian	FRACTIONAL PART	Sec.	Twp.	R'ng	Acres Appropriated	Am't Claimed	Am't Awarded by Viewers	Commissioners Revision

Petitioner's Affidavit of Service of Notice

ALSO, upon said.....day of....., 19....., there was presented to said County Board, the affidavit of.....one of the petitioners aforesaid, setting forth that due notice of the.....of said proposed road, together with date of meeting of the Viewers, as per published notice of County Clerk, had been served upon each of the persons noted below, who, as Owners, Agents, or Guardians were all the persons through whose premises said road is proposed to be located, except those who have signed Relinquishment, to-wit:

Date When Notice Was Served	NAME OF PERSON	Owner, Agent or Guardian	FRACTIONAL PART	Sec.	Twp.	Range	REMARKS

Final Order of Board of County Commissioners

WHEREUPON, on the.....day of....., 19...58, the following action thereon was had by said Board of County Commissioners, to-wit:

Upon due consideration, no legal objection having been offered against the establishment of said road, and believing the same to be of public utility, it is ORDERED: that the Viewers' Report of View and Report and Plat of Survey be adopted, and that said road be declared located and established as a public highway, in accordance therewith; full record thereof to be made in the County Road Record and Plat, as Road No....., and the Trustees of.....Prairie.....Township be notified to cause the same to be opened for public travel.

I CERTIFY, that the foregoing is a complete record of the location and establishment of said road No....., as required by law to be made, and that the same was recorded on the.....day of....., 19 58.....

.....R.W. Jensen.....
County Clerk.