

ROAD RECORD

Road No.
BE IT REMEMBERED, That on the 11th day of August, 1904, a Road Petition signed by R.A. Bradford and others, was presented to the Board of County Commissioners of Wyandotte County, Kansas, praying for location of a certain road, described as follows, to-wit:

PETITION

Commencing at the northeast corner of the Isaac Hatton Tract of land 80 rods or thereabout south of north line of Section 30 Township 10 south and range 25 east same point being where the Isaac Hatton northeast corner joins the Remick Tract which is now owned by James F. Getty thence west to county road leading to Nearman Station- Same line being on line between Isaac Hatton and Remick Tract

SAID PETITION was accompanied with Bond, as required by law, signed by as principal, and and as sureties, in the penal sum of DOLLARS, (\$.....)

BOND

WE, The undersigned, owning land along the line of the road described in the accompanying petition, hereby relinquish all claim of damage that we might have, either as owner or agent, by reason of land to be appropriated as right of way for said road, and waive notice to land owners, provided by law, and donate the land for right of way for said road through the lands, a description of which is placed opposite our several names:

Relinquishment of Claim for Damages

NAMES	Owner or Agent	DESCRIPTION	S	T	R	Total Number of Acres in Description

I, one of the petitioners on the Petition herewith submitted, do hereby certify that all of the resident land owners owning land along the line of the road described therein have signed the within relinquishment except:.....

Signed: One of the Petitioners.


WYANDOTTE COUNTY, KANSAS

Appointment
of
Viewers

WHEREUPON, said bond was approved by the Board, and it appearing to the satisfaction of the Board, that the law had been substantially complied with, it was ordered, that Benj. Franklin, Robt. Barnett, and E.H.Eberle be appointed viewers of the proposed road, and that they meet in conjunction with the County Surveyor, at the place of beginning in Quindaro Township, on the 12th day of September, 19 04, and proceed to view and lay out said road, according to law, giving to all parties a hearing, and make due report of their proceedings to the County Board.

PROOF OF
PUBLIC
NOTICE

AFTERWARDS, TO-WIT: On the _____ day of _____, 19____, County Clerk, presented to said Board his certificate, under seal, setting forth, that pursuant to law he had caused public



notice of said proposed road to be published in _____ (a weekly newspaper, published in _____ Kansas,) for two consecutive weeks and that said notice was so published in said newspaper, on the _____ day of _____, 19____, the _____ day of _____, 19____, and the _____ day of _____, 19____, and also caused similar notices to be posted to public view upon the bulletin board in his office from _____ 19____, to _____, 19____, and similar notices to be publicly posted in the following places, to-wit:
 from _____ 19____, _____ 19____, at _____ in _____ Township
 from _____ 19____, _____ 19____, at _____ in _____ Township
 from _____ 19____, _____ 19____, at _____ in _____ Township
 and had also caused record of same to be made in the County Commissioner's

Record, Volume " _____ " page " _____ "

County
Surveyor's
Report and
Field Notes


ALSO, upon said 11th day of August, 19 04, J.H.Lasley County Surveyor presented to said County Board, his report of survey of said proposed road, plat and field notes, in words and figures as follows, to-wit:

Pursuant to the order of the Board, I met with Benj. Franklin, Robt. Barnett and E.H.Eberle viewers, at the place of beginning in Quindaro Township, on the 12th day of September, 19 04, and under the direction of said viewers, proceeded to survey said road as petitioned for, conspicuously marking the same throughout, and noting the courses and distances, and I do hereby certify that the following is a correct return of the survey of said road, and plat of the same, to-wit:

Refer to packet.

ROAD RECORD

UNIFORM COUNTY BOARD, MISSOURI



County
Surveyor's
Plat and
Field Notes

Field Notes

ALSO, upon said 11th day of August a 19.04, said Benj. Franklin, Robt. Barnett and E.H.Eberle, Viewers, presented to said County Board their several reports, as follows, to-wit:

"Pursuant to Commissioners' Notice, we met at the place of beginning in Quindaro Township, on the 12th day of September, 19.04, and taking to our assistance and as chain carriers, and as marker, proceeded to view the route of the road petitioned for, which was surveyed under our direction by J.H.Lasley County Surveyor, the field notes and plat of which survey are hereto attached and form part of this report, and after careful deliberation we are of the opinion that said road is practicable, and of public utility, and recommend that it be granted, as located and surveyed, and that it be established and opened 30 feet wide."

Viewers' Report
of View and
Survey

WYANDOTTE COUNTY, KANSAS

Viewers' Report of Damages Claimed and Awarded

And further report that the following is a complete list of the names of all persons (Owners, Agents or Guardians) who filed claims with us for damages or compensation, (which said claims are herewith submitted), by reason of the location and establishment of said proposed road and the amount awarded to each, by us, to-wit:

NAMES	Owner, Agent or Guardian	FRACTIONAL PART	Sec.	Twp.	R'nge	Acres Appropriated	Am't Claimed	Am't Awarded by Viewers	Commissioners Revision

Petitioner's Affidavit of Service of Notice

ALSO, upon said..... day of....., 19....., there was presented to said County Board, the affidavit of..... one of the petitioners aforesaid, setting forth that due notice of the..... of said proposed road, together with date of meeting of the Viewers, as per published notice of County Clerk, had been served upon each of the persons noted below, who, as Owners, Agents, or Guardians were all the persons through whose premises said road is proposed to be located, except those who have signed Relinquishment, to-wit:

Date When Notice Was Served	NAME OF PERSON	Owner, Agent or Guardian	FRACTIONAL PART	Sec.	Twp.	Range	REMARKS

Final Order of Board of County Commissioners

WHEREUPON, on the..... day of....., 19....., the following action thereon was had by said Board of County Commissioners, to-wit:

Upon due consideration, no legal objection having been offered against the establishment of said road, and believing the same to be of public utility, it is ORDERED: that the Viewers' Report of View and Report and Plat of Survey be adopted, and that said road be declared located and established as a public highway, in accordance therewith; full record thereof to be made in the County Road Record and Plat, as Road No....., and the Trustees of..... Township be notified to cause the same to be opened for public travel.

I CERTIFY, that the foregoing is a complete record of the location and establishment of said road No....., as required by law to be made, and that the same was recorded on the..... day of....., 19.....

.....
Frank M. Holcomb
County Clerk.

ROAD RECORD

Road No.

BE IT REMEMBERED, That on the 30th day of January, 1911, a Road Petition signed by C.P. Smith and others, was presented to the Board of County Commissioners of Wyandotte County, Kansas, praying for location of a certain road, described as follows, to-wit:

PETITION

Commencing at a point on the Section line between sections 19 and 30, township 10, range 24 east, in Wyandotte County, Kansas said point being 20 feet east of the right of way of the Kansas City Western Railway. Thence southeasterly along said right of way and 20 feet distant therefrom, to the intersection of a public road at or near the east and west center line of the northeast $\frac{1}{4}$ of the said Section 30, Township 10, Range 24, meaning to describe a tract on land 20 feet wide on either of the above described line, making a roadway 40 feet in width lying along and against the easterly side of the Kansas City Western Railway through the northeast $\frac{1}{4}$ of the northeast $\frac{1}{4}$ of Section 30, township 10 Range 24.

SAID PETITION was accompanied with Bond, as required by law, signed by _____ as principal, and _____ as sureties, in the penal sum of _____ DOLLARS, (\$_____)

BOND

WE, The undersigned, owning land along the line of the _____ road described in the accompanying petition, hereby relinquish all claim of damage that we might have, either as owner or agent, by reason of land to be appropriated as right of way for said road, and waive notice to land owners, provided by law, and donate the land for right of way for said road through the lands, a description of which is placed opposite our several names:

Relinquishment of Claim for Damages

NAMES	Owner or Agent	DESCRIPTION	S	T	R	Total Number of Acres in Description

I, _____ one of the petitioners on the Petition herewith submitted, do hereby certify that all of the resident land owners owning land along the line of the road described therein have signed the within relinquishment except: _____


Signed: _____ One of the Petitioners.

WYANDOTTE COUNTY, KANSAS

Appointment of Viewers

WHEREUPON, said bond was approved by the Board, and it appearing to the satisfaction of the Board, that the law had been substantially complied with, it was ordered, that J.A.Woolfe, W.R.Malotte and Frank Deister be appointed viewers of the proposed road, and that they meet in conjunction with the County Surveyor, at the place of beginning in Quindaro Township, on the 28th day of February, 1911, and proceed to view and lay out said road, according to law, giving to all parties a hearing, and make due report of their proceedings to the County Board.

AFTERWARDS, TO-WIT: On the day of 19, County Clerk, presented to said Board his certificate, under seal, setting forth, that pursuant to law he had caused public



notice of said proposed road to be published in (a weekly newspaper, published in Kansas,) for two consecutive weeks and that said notice was so published in said newspaper, on the day of 19, the day of 19, and the day of 19, and also caused similar notices to be posted to public view upon the bulletin board in his office from 19, to 19, and similar notices to be publicly posted in the following places, to-wit: from 19, 19, at in Township from 19, 19, at in Township from 19, 19, at in Township and had also caused record of same to be made in the County Commissioner's

PROOF OF PUBLIC NOTICE

Record, Volume " " page " "


ALSO, upon said day of 19, County Surveyor presented to said County Board, his report of survey of said proposed road, plat and field notes, in words and figures as follows, to-wit:

County Surveyor's Report and Field Notes

Pursuant to the order of the Board, I met with and viewers, at the of in Township, on the day of 19, and under the direction of said viewers, proceeded to survey said road as petitioned for, conspicuously marking the same throughout, and noting the courses and distances, and I do hereby certify that the following is a correct return of the survey of said road, and plat of the same, to-wit:

ROAD RECORD

LICKWISSE CO. INC. ATCHISON, KANSAS



County
Surveyor's
Plat and
Field Notes

Field Notes

ALSO, upon said 28th day of February, 1911, said J.A. Wolfe, W.R. Malott and Frank Deisner, Viewers, presented to said County Board their several reports, as follows, to-wit:

"Pursuant to Commissioners' Notice, we met at the place of beginning in Quindaro Township, on the 28th day of February, 1911, and taking to our assistance and _____ as chain carriers, and _____ as marker, proceeded to view the route of the road petitioned for, which was surveyed under our direction by _____ County Surveyor, the field notes and plat of which survey are hereto attached and form part of this report, and after careful deliberation we are of the opinion that said road is practicable, and of public utility, and recommend that it be granted, as located and surveyed, and that it be established and opened 40 feet wide."

Viewers' Report
of View and
Survey

WYANDOTTE COUNTY, KANSAS

Viewers' Report of Damages Claimed and Awarded

And further report that the following is a complete list of the names of all persons (Owners, Agents or Guardians) who filed claims with us for damages or compensation, (which said claims are herewith submitted), by reason of the location and establishment of said proposed road and the amount awarded to each, by us, to-wit:

NAMES	Owner, Agent or Guardian	FRACTIONAL PART	Sec.	Twp.	R'nge	Acres Appropriated	Am't Claimed	Am't Awarded by Viewers	Commissioners Revision

Petitioner's Affidavit of Service of Notice

ALSO, upon said..... day of....., 19....., there was presented to said County Board, the affidavit of..... one of the petitioners aforesaid, setting forth that due notice of the..... of said proposed road, together with date of meeting of the Viewers, as per published notice of County Clerk, had been served upon each of the persons noted below, who, as Owners, Agents, or Guardians were all the persons through whose premises said road is proposed to be located, except those who have signed Relinquishment, to-wit:

Date When Notice Was Served	NAME OF PERSON	Owner, Agent or Guardian	FRACTIONAL PART	Sec.	Twp.	Range	REMARKS

Final Order of Board of County Commissioners

WHEREUPON, on the..... day of....., 19....., the following action thereon was had by said Board of County Commissioners, to-wit:

Upon due consideration, no legal objection having been offered against the establishment of said road, and believing the same to be of public utility, it is ORDERED: that the Viewers' Report of View and Report and Plat of Survey be adopted, and that said road be declared located and established as a public highway, in accordance therewith; full record thereof to be made in the County Road Record and Plat, as Road No....., and the Trustees of..... Township be notified to cause the same to be opened for public travel.

I CERTIFY, that the foregoing is a complete record of the location and establishment of said road No....., as required by law to be made, and that the same was recorded on the..... day of....., 19.....

..... Frank M. Holcomb
County Clerk.

ROAD RECORD

Road No.

BE IT REMEMBERED, That on the 23rd day of June, 1910, a Road Petition signed by Flora J. Edmond and others, was presented to the Board of County Commissioners of Wyandotte County, Kansas, praying for location of a certain road, described as follows, to-wit:

Beginning at a point 12½ feet north of the northwest corner of the southwest quarter of Section 10, 1 Township 11, range 23 east 82 poles; meaning to condemn 12½ feet on each side of the above described line, making a roadway 25 feet wide.

PETITION

SAID PETITION was accompanied with Bond, as required by law, signed by as principal, and as sureties, in the penal sum of DOLLARS, (\$.....)

BOND

WE, The undersigned, owning land along the line of the road described in the accompanying petition, hereby relinquish all claim of damage that we might have, either as owner or agent, by reason of land to be appropriated as right of way for said road, and waive notice to land owners, provided by law, and donate the land for right of way for said road through the lands, a description of which is placed opposite our several names:

Relinquishment of Claim for Damages

NAMES	Owner or Agent	DESCRIPTION	S	T	R	Total Number of Acres in Description

I, one of the petitioners on the Petition herewith submitted, do hereby certify that all of the resident land owners owning land along the line of the road described therein have signed the within relinquishment except:


Signed: One of the Petitioners.

WYANDOTTE COUNTY, KANSAS

WHEREUPON, said bond was approved by the Board, and it appearing to the satisfaction of the Board, that the law had been substantially complied with, it was ordered, that J.T. Williamson, Jas. Coleman and John Mank be appointed viewers of the proposed road, and that they meet in conjunction with the County Surveyor, at the place of beginning in Township, on the 9th day of August, 1910, and proceed to view and lay out said road, according to law, giving to all parties a hearing, and make due report of their proceedings to the County Board.

Appointment of Viewers

AFTERWARDS, TO-WIT: On the day of 1910, County Clerk, presented to said Board his certificate, under seal, setting forth, that pursuant to law he had caused public



PROOF OF PUBLIC NOTICE

notice of said proposed road to be published in (a weekly newspaper, published in Kansas,) for two consecutive weeks and that said notice was so published in said newspaper, on the day of 1910, the day of 1910, and the day of 1910, and also caused similar notices to be posted to public view upon the bulletin board in his office from 1910, to 1910, and similar notices to be publicly posted in the following places, to-wit:

from 1910, at in Township
from 1910, at in Township
from 1910, at in Township
and had also caused record of same to be made in the County Commissioner's

Record, Volume " " page " "


ALSO, upon said day of 1910, County Surveyor presented to said County Board, his report of survey of said proposed road, plat and field notes, in words and figures as follows, to-wit:

County Surveyor's Report and Field Notes

Pursuant to the order of the Board, I met with and viewers, at the of in Township, on the day of 1910, and under the direction of said viewers, proceeded to survey said road as petitioned for, conspicuously marking the same throughout, and noting the courses and distances, and I do hereby certify that the following is a correct return of the survey of said road, and plat of the same, to-wit:

ROAD RECORD

LOCKWOOD CO. INC. ATONSON, MISSOURI



County
Surveyor's
Plat and
Field Notes

Field Notes

ALSO, upon said 9th day of August, 19 10, said J.T. Williamson, Jas. Coleman and Jaohn Mank, Viewers, presented to said County Board their several reports, as follows, to-wit:

"Pursuant to Commissioners' Notice, we met at the place of beginning in Township, on the 9th day of August, 19 10, and taking to our assistance and, as chain carriers, and as marker, proceeded to view the route of the road petitioned for, which was surveyed under our direction by County Surveyor, the field notes and plat of which survey are hereto attached and form part of this report, and after careful deliberation we are of the opinion that said road is practicable, and of public utility, and recommend that it be granted, as located and surveyed, and that it be established and opened 25 feet wide."

Viewers' Report
of View and
Survey

WYANDOTTE COUNTY, KANSAS

Viewers' Report of Damages Claimed and Awarded

And further report that the following is a complete list of the names of all persons (Owners, Agents or Guardians) who filed claims with us for damages or compensation, (which said claims are herewith submitted), by reason of the location and establishment of said proposed road and the amount awarded to each, by us, to-wit:

NAMES	Owner, Agent or Guardian	FRACTIONAL PART	Sec.	Twp.	R'nge	Acres Appropriated	Am't Claimed	Am't Awarded by Viewers	Commissioners Revision

Petitioner's Affidavit of Service of Notice

ALSO, upon said.....day of....., 19....., there was presented to said County Board, the affidavit of.....one of the petitioners aforesaid, setting forth that due notice of the.....of said proposed road, together with date of meeting of the Viewers, as per published notice of County Clerk, had been served upon each of the persons noted below, who, as Owners, Agents, or Guardians were all the persons through whose premises said road is proposed to be located, except those who have signed Relinquishment, to-wit:

Date When Notice Was Served	NAME OF PERSON	Owner, Agent or Guardian	FRACTIONAL PART	Sec.	Twp.	Range	REMARKS

Final Order of Board of County Commissioners

WHEREUPON, on the.....day of....., 19....., the following action thereon was had by said Board of County Commissioners, to-wit:

Upon due consideration, no legal objection having been offered against the establishment of said road, and believing the same to be of public utility, it is ORDERED: that the Viewers' Report of View and Report and Plat of Survey be adopted, and that said road be declared located and established as a public highway, in accordance therewith; full record thereof to be made in the County Road Record and Plat, as Road No....., and the Trustees of.....Township be notified to cause the same to be opened for public travel.

I CERTIFY, that the foregoing is a complete record of the location and establishment of said road No....., as required by law to be made, and that the same was recorded on the.....day of....., 19.....

.....
Frank M. Holcomb
County Clerk.

ROAD RECORD

Road No.....

BE IT REMEMBERED, That on the 5th day of January, 19 11., a Road Petition signed by J.A. Puhr and others, was presented to the Board of County Commissioners of Wyandotte County, Kansas, praying for location of a certain road, described as follows, to wit:

PETITION

Beginning at a point 1813.9 feet west of the northeast corner of southeast $\frac{1}{4}$ section 34-11-25, thence south 410 feet to the center of the Westport and Shawnee Mission Road, known now as 43rd Street, meaning to take a strip of land 20 feet in width on either side of above described line making a road way 40 feet in width. which road is Pearl Street in the platted Addition of Lombard Park.

SAID PETITION was accompanied with Bond, as required by law, signed by as principal, and as sureties, in the penal sum of DOLLARS, (\$.....)

BOND

WE, The undersigned, owning land along the line of the road described in the accompanying petition, hereby relinquish all claim of damage that we might have, either as owner or agent, by reason of land to be appropriated as right of way for said road, and waive notice to land owners, provided by law, and donate the land for right of way for said road through the lands, a description of which is placed opposite our several names:

Relinquishment
of Claim
for Damages

NAMES	Owner or Agent	DESCRIPTION	S	T	R	Total Number of Acres in Description

I, one of the petitioners on the Petition herewith submitted, do hereby certify that all of the resident land owners owning land along the line of the road described therein have signed the within relinquishment except:


Signed:
One of the Petitioners.

WYANDOTTE COUNTY, KANSAS

WHEREUPON, said bond was approved by the Board, and it appearing to the satisfaction of the Board, that the law had been substantially complied with, it was ordered, that.....and
be appointed viewers of the proposed road, and that they meet in conjunction with the County Surveyor, at the.....of.....in.....
 Township, on the.....day of....., 19....., and proceed to view and lay out said road, according to law, giving to all parties a hearing, and make due report of their proceedings to the County Board.

Appointment of Viewers

AFTERWARDS, TO-WIT: On the.....day of....., 19....., County Clerk, presented to said Board his certificate, under seal, setting forth, that pursuant to law he had caused public



notice of said proposed road to be published in.....
 (a weekly newspaper, published in.....Kansas,) for two consecutive weeks and that said notice was so published in said newspaper, on the.....day of....., 19....., the.....day of....., 19....., and the.....day of....., 19....., and also caused similar notices to be posted to public view upon the bulletin board in his office from.....19....., to....., 19....., and similar notices to be publicly posted in the following places, to-wit:
 from.....19.....,19....., at.....in.....Township
 from.....19.....,19....., at.....in.....Township
 from.....19.....,19....., at.....in.....Township
 and had also caused record of same to be made in the County Commissioner's

PROOF OF PUBLIC NOTICE

Record, Volume "....." page "....."


ALSO, upon said.....day of....., 19....., County Surveyor presented to said County Board, his report of survey of said proposed road, plat and field notes, in words and figures as follows, to-wit:

County Surveyor's Report and Field Notes

Pursuant to the order of the Board, I met with.....and.....viewers, at the.....of.....in.....Township, on the.....day of....., 19....., and under the direction of said viewers, proceeded to survey said road as petitioned for, conspicuously marking the same throughout, and noting the courses and distances, and I do hereby certify that the following is a correct return of the survey of said road, and plat of the same, to-wit:

ROAD RECORD

LICOMING CO. INC. STURGEON, MICHIGAN



County
Surveyor's
Plat and
Field Notes

Field Notes

ALSO, upon said..... day of....., 19....., said.....
 and....., Viewers, presented to said County Board their several reports, as follows, to-wit:
 "Pursuant to Commissioners' Notice, we met at the..... of..... in.....
 Township, on the..... day of....., 19....., and taking to our assistance.....
 and....., as chain carriers, and..... as marker, proceeded
 to view the route of the road petitioned for, which was surveyed under our direction by.....
 County Surveyor, the field notes and plat of which survey are hereto attached and form part of this report, and after careful
 deliberation we are of the opinion that said road is practicable, and of public utility, and recommend that it be granted, as
 located and surveyed, and that it be established and opened..... feet wide."

Viewers' Report
of View and
Survey

WYANDOTTE COUNTY, KANSAS

Viewers' Report of Damages Claimed and Awarded

And further report that the following is a complete list of the names of all persons (Owners, Agents or Guardians) who filed claims with us for damages or compensation, (which said claims are herewith submitted), by reason of the location and establishment of said proposed road and the amount awarded to each, by us, to-wit:

NAMES	Owner, Agent or Guardian	FRACTIONAL PART	Sec.	Twp.	R'nge	Acres Appropriated	Am't Claimed	Am't Awarded by Viewers	Commissioners Revision

Petitioner's Affidavit of Service of Notice

ALSO, upon said.....day of....., 19....., there was presented to said County Board, the affidavit of.....one of the petitioners aforesaid, setting forth that due notice of the.....of said proposed road, together with date of meeting of the Viewers, as per published notice of County Clerk, had been served upon each of the persons noted below, who, as Owners, Agents, or Guardians were all the persons through whose premises said road is proposed to be located, except those who have signed Relinquishment, to-wit:

Date When Notice Was Served	NAME OF PERSON	Owner, Agent or Guardian	FRACTIONAL PART	Sec.	Twp.	Range	REMARKS

Final Order of Board of County Commissioners

WHEREUPON, on the.....day of....., 19....., the following action thereon was had by said Board of County Commissioners, to-wit:

Upon due consideration, no legal objection having been offered against the establishment of said road, and believing the same to be of public utility, it is ORDERED: that the Viewers' Report of View and Report and Plat of Survey be adopted, and that said road be declared located and established as a public highway, in accordance therewith; full record thereof to be made in the County Road Record and Plat, as Road No....., and the Trustees of.....Township be notified to cause the same to be opened for public travel.

I CERTIFY, that the foregoing is a complete record of the location and establishment of said road No....., as required by law to be made, and that the same was recorded on the.....day of....., 19.....

.....
Frank M. Holcomb
County Clerk.

ROAD RECORD

Road No.

BE IT REMEMBERED, That on the 5th day of March, 1903, a Road Petition signed by Henry Reimer and others, was presented to the Board of County Commissioners of Wyandotte County, Kansas, praying for location of a certain road, described as follows, to-wit:

PETITION

Commencing at the north east corner of the south east quarter of the southeast quarter of Section 28 Township 10 and Range 25 thence west on the east and west line to Missouri Pacific right of way thence northwesterly along said right of way to the east line of the Water Works company. Land thence north westerly along said right of way 463 feet to a point thence at right angles south westerly across Missouri Pacific right of way to a point thence northwesterly along on south side of the right of way to Charles Morasch County road.

SAID PETITION was accompanied with Bond, as required by law, signed by as principal, and and as sureties, in the penal sum of DOLLARS, (\$.....)

BOND

WE, The undersigned, owning land along the line of the road described in the accompanying petition, hereby relinquish all claim of damage that we might have, either as owner or agent, by reason of land to be appropriated as right of way for said road, and waive notice to land owners, provided by law, and donate the land for right of way for said road through the lands, a description of which is placed opposite our several names:

Relinquishment
of Claim
for Damages

NAMES	Owner or Agent	DESCRIPTION	S	T	R	Total Number of Acres in Description


I, one of the petitioners on the Petition herewith submitted, do hereby certify that all of the resident land owners owning land along the line of the road described therein have signed the within relinquishment except:

Signed: One of the Petitioners.

WYANDOTTE COUNTY, KANSAS

WHEREUPON, said bond was approved by the Board, and it appearing to the satisfaction of the Board, that the law had been substantially complied with, it was ordered, that.....and
be appointed viewers of the proposed road, and that they meet in conjunction with the County Surveyor, at the.....of.....in
 Township, on the.....day of....., 19....., and proceed to view and lay out said road, according to law, giving to all parties a hearing, and make due report of their proceedings to the County Board.

AFTERWARDS, TO-WIT: On the.....day of....., 19....., County Clerk, presented to said Board his certificate, under seal, setting forth, that pursuant to law he had caused public



notice of said proposed road to be published in.....
 (a weekly newspaper, published in.....Kansas,) for two consecutive weeks and that said notice was so published in said newspaper, on the.....day of....., 19....., the.....day of....., 19....., and the.....day of....., 19....., and also caused similar notices to be posted to public view upon the bulletin board in his office from.....19....., to....., 19....., and similar notices to be publicly posted in the following places, to-wit:
 from.....19.....,19....., at.....in.....Township
 from.....19.....,19....., at.....in.....Township
 from.....19.....,19....., at.....in.....Township
 and had also caused record of same to be made in the County Commissioner's

Record, Volume "....." page "....."

ALSO, upon said.....day of....., 19....., County Surveyor presented to said County Board, his report of survey of said proposed road, plat and field notes, in words and figures as follows, to-wit:

Pursuant to the order of the Board, I met with.....and
viewers, at the.....of.....in.....Township, on the.....day of....., 19....., and under the direction of said viewers, proceeded to survey said road as petitioned for, conspicuously marking the same throughout, and noting the courses and distances, and I do hereby certify that the following is a correct return of the survey of said road, and plat of the same, to-wit:


Appointment of Viewers

PROOF OF PUBLIC NOTICE

County Surveyor's Report and Field Notes

ROAD RECORD

LOCKWOOD CO., MO., ATCHISON, KANSAS



County
Surveyor's
Plat and
Field Notes

Field Notes

ALSO, upon said day of, 19....., said

and, Viewers, presented to said County Board their several reports, as follows, to-wit:

"Pursuant to Commissioners' Notice, we met at the of in

Township, on the day of, 19....., and taking to our assistance

and, as chain carriers, and as marker, proceeded

to view the route of the road petitioned for, which was surveyed under our direction by

County Surveyor, the field notes and plat of which survey are hereto attached and form part of this report, and after careful

deliberation we are of the opinion that said road is practicable, and of public utility, and recommend that it be granted, as

located and surveyed, and that it be established and opened feet wide."

Viewers' Report
of View and
Survey

WYANDOTTE COUNTY, KANSAS

Viewers' Report of Damages Claimed and Awarded

And further report that the following is a complete list of the names of all persons (Owners, Agents or Guardians) who filed claims with us for damages or compensation, (which said claims are herewith submitted), by reason of the location and establishment of said proposed road and the amount awarded to each, by us, to-wit:

NAMES	Owner, Agent or Guardian	FRACTIONAL PART	Sec.	Twp.	R'ng	Acres Appropriated	Am't Claimed	Am't Awarded by Viewers	Commissioners Revision

Petitioner's Affidavit of Service of Notice

ALSO, upon said.....day of....., 19....., there was presented to said County Board, the affidavit of.....one of the petitioners aforesaid, setting forth that due notice of the.....of said proposed road, together with date of meeting of the Viewers, as per published notice of County Clerk, had been served upon each of the persons noted below, who, as Owners, Agents, or Guardians were all the persons through whose premises said road is proposed to be located, except those who have signed Relinquishment, to-wit:

Date When Notice Was Served	NAME OF PERSON	Owner, Agent or Guardian	FRACTIONAL PART	Sec.	Twp.	Range	REMARKS

Final Order of Board of County Commissioners

WHEREUPON, on the.....day of....., 19....., the following action thereon was had by said Board of County Commissioners, to-wit:

Upon due consideration, no legal objection having been offered against the establishment of said road, and believing the same to be of public utility, it is ORDERED: that the Viewers' Report of View and Report and Plat of Survey be adopted, and that said road be declared located and established as a public highway, in accordance therewith; full record thereof to be made in the County Road Record and Plat, as Road No....., and the Trustees of.....Township be notified to cause the same to be opened for public travel.

I CERTIFY, that the foregoing is a complete record of the location and establishment of said road No....., as required by law to be made, and that the same was recorded on the.....day of....., 19.....

.....Frank M. Holcomb.....
County Clerk.

ROAD RECORD

Road No.

BE IT REMEMBERED, That on the 12th day of March, 1908, a Road Petition signed by R.A. Bradford and others, was presented to the Board of County Commissioners of Wyandotte County, Kansas, praying for location of a certain road, described as follows, to-wit:

Beginning at a point 1405 feet south of the northeast corner of the northwest quarter of Section 30 township 10 south Range 25 east thence west to an intersection with the east Sortor Road in Quindaro Township.

PETITION

SAID PETITION was accompanied with Bond, as required by law, signed by _____ as principal, and _____ and _____ as sureties, in the penal sum of _____ DOLLARS, (\$_____)

BOND

WE, The undersigned, owning land along the line of the _____ road described in the accompanying petition, hereby relinquish all claim of damage that we might have, either as owner or agent, by reason of land to be appropriated as right of way for said road, and waive notice to land owners, provided by law, and donate the land for right of way for said road through the lands, a description of which is placed opposite our several names:

Relinquishment of Claim for Damages

NAMES	Owner or Agent	DESCRIPTION	S	T	R	Total Number of Acres in Description

I, _____ one of the petitioners on the Petition herewith submitted, do hereby certify that all of the resident land owners owning land along the line of the road described therein have signed the within relinquishment except: _____

Signed: _____
One of the Petitioners.

ROAD RECORD

Road No.

BE IT REMEMBERED, That on the 12th day of March, 1908, a Road Petition signed by R.A. Bradford and others, was presented to the Board of County Commissioners of Wyandotte County, Kansas, praying for location of a certain road, described as follows, to-wit:

Beginning at a point 1405 feet south of the northeast corner of the northwest quarter of Section 30 township 10 south Range 25 east thence west to an intersection with the east Sortor Road in Quindaro Township.

PETITION

SAID PETITION was accompanied with Bond, as required by law, signed by as principal, and as sureties, in the penal sum of DOLLARS, (\$.....)

BOND

WE, The undersigned, owning land along the line of the road described in the accompanying petition, hereby relinquish all claim of damage that we might have, either as owner or agent, by reason of land to be appropriated as right of way for said road, and waive notice to land owners, provided by law, and donate the land for right of way for said road through the lands, a description of which is placed opposite our several names:

Relinquishment of Claim for Damages

NAMES	Owner or Agent	DESCRIPTION	S	T	R	Total Number of Acres in Description

I, one of the petitioners on the Petition herewith submitted, do hereby certify that all of the resident land owners owning land along the line of the road described therein have signed the within relinquishment except:

Signed:
One of the Petitioners.


WYANDOTTE COUNTY, KANSAS

WHEREUPON, said bond was approved by the Board, and it appearing to the satisfaction of the Board, that the law had been substantially complied with, it was ordered, that.....and

Appointment
of
Viewers

.....be appointed viewers of the proposed road, and that they meet in conjunction with the County Surveyor, at the.....of.....in.....Township, on the.....day of....., 19....., and proceed to view and lay out said road, according to law, giving to all parties a hearing, and make due report of their proceedings to the County Board.

AFTERWARDS, TO-WIT: On the.....day of....., 19....., County Clerk, presented to said Board his certificate, under seal, setting forth, that pursuant to law he had caused public



notice of said proposed road to be published in.....(a weekly newspaper, published in.....Kansas,) for two consecutive weeks and that said notice was so published in said newspaper, on the.....day of....., 19....., the.....day of....., 19....., and the.....day of....., 19....., and also caused similar notices to be posted to public view upon the bulletin board in his office from.....19....., to....., 19....., and similar notices to be publicly posted in the following places, to-wit:
from.....19.....,19....., at.....in.....Township
from.....19.....,19....., at.....in.....Township
from.....19.....,19....., at.....in.....Township
and had also caused record of same to be made in the County Commissioner's

PROOF OF
PUBLIC
NOTICE

Record, Volume "....." page "....."


ALSO, upon said.....day of....., 19....., County Surveyor presented to said County Board, his report of survey of said proposed road, plat and field notes, in words and figures as follows, to-wit:

County
Surveyor's
Report and
Field Notes

Pursuant to the order of the Board, I met with.....and.....viewers, at the.....of.....in.....Township, on the.....day of....., 19....., and under the direction of said viewers, proceeded to survey said road as petitioned for, conspicuously marking the same throughout, and noting the courses and distances, and I do hereby certify that the following is a correct return of the survey of said road, and plat of the same, to-wit:

ROAD RECORD

LICENSURE NO. IN KANSAS



County
Surveyor's
Plat and
Field Notes

Field Notes

ALSO, upon said..... day of....., 19....., said.....
 and....., Viewers, presented to said County Board their several reports, as follows, to-wit:
 "Pursuant to Commissioners' Notice, we met at the..... of..... in.....
 Township, on the..... day of....., 19....., and taking to our assistance.....
 and....., as chain carriers, and..... as marker, proceeded
 to view the route of the road petitioned for, which was surveyed under our direction by.....
 County Surveyor, the field notes and plat of which survey are hereto attached and form part of this report, and after careful
 deliberation we are of the opinion that said road is practicable, and of public utility, and recommend that it be granted, as
 located and surveyed, and that it be established and opened..... feet wide."

Viewers' Report
of View and
Survey

WYANDOTTE COUNTY, KANSAS

Viewers' Report of Damages Claimed and Awarded

And further report that the following is a complete list of the names of all persons (Owners, Agents or Guardians) who filed claims with us for damages or compensation, (which said claims are herewith submitted), by reason of the location and establishment of said proposed road and the amount awarded to each, by us, to-wit:

NAMES	Owner, Agent or Guardian	FRACTIONAL PART	Sec.	Twp.	R'ng	Acres Appropriated	Am't Claimed	Am't Awarded by Viewers	Commissioners Revision

Petitioner's Affidavit of Service of Notice

ALSO, upon said.....day of....., 19....., there was presented to said County Board, the affidavit of.....one of the petitioners aforesaid, setting forth that due notice of the.....of said proposed road, together with date of meeting of the Viewers, as per published notice of County Clerk, had been served upon each of the persons noted below, who, as Owners, Agents, or Guardians were all the persons through whose premises said road is proposed to be located, except those who have signed Relinquishment, to-wit:

Date When Notice Was Served	NAME OF PERSON	Owner, Agent or Guardian	FRACTIONAL PART	Sec.	Twp.	Range	REMARKS

Final Order of Board of County Commissioners

WHEREUPON, on the.....day of....., 19....., the following action thereon was had by said Board of County Commissioners, to-wit:

Upon due consideration, no legal objection having been offered against the establishment of said road, and believing the same to be of public utility, it is ORDERED: that the Viewers' Report of View and Report and Plat of Survey be adopted, and that said road be declared located and established as a public highway, in accordance therewith; full record thereof to be made in the County Road Record and Plat, as Road No....., and the Trustees of.....Township be notified to cause the same to be opened for public travel.

I CERTIFY, that the foregoing is a complete record of the location and establishment of said road No....., as required by law to be made, and that the same was recorded on the.....day of....., 19.....

.....
Frank M. Holcomb
County Clerk.

ROAD RECORD

FORM NO. 10, KANSAS

Road No.
 BE IT REMEMBERED, That on the 16th day of September, 1909, a Road Petition signed by
 W.B. Sleightholm and others, was presented to the Board of County Commissioners of
 Wyandotte County, Kansas, praying for Location of a certain road, described as follows, to-wit:

PETITION

SAID PETITION was accompanied with Bond, as required by law, signed by W.B. Sleightholm
 as principal, and and as sureties, in the
 penal sum of DOLLARS, (\$.....)

BOND

WE, The undersigned, owning land along the line of the road described in the accompanying
 petition, hereby relinquish all claim of damage that we might have, either as owner or agent, by reason of land to be appropri-
 ated as right of way for said road, and waive notice to land owners, provided by law, and donate the land for right of way
 for said road through the lands, a description of which is placed opposite our several names:

Relinquishment
 of Claim
 for Damages

NAMES	Owner or Agent	DESCRIPTION	S	T	R	Total Number of Acres in Description

I, one of the petitioners on the Petition herewith
 submitted, do hereby certify that all of the resident land owners owning land along the line of the road described therein
 have signed the within relinquishment except:


Signed:
 One of the Petitioners.

WYANDOTTE COUNTY, KANSAS

WHEREUPON, said bond was approved by the Board, and it appearing to the satisfaction of the Board, that the law had been substantially complied with, it was ordered, that..... and be appointed viewers of the proposed road, and that they meet in conjunction with the County Surveyor, at the..... of..... in..... Township, on the..... day of....., 19....., and proceed to view and lay out said road, according to law, giving to all parties a hearing, and make due report of their proceedings to the County Board.

Appointment of Viewers

AFTERWARDS, TO-WIT: On the..... day of....., 19....., County Clerk, presented to said Board his certificate, under seal, setting forth, that pursuant to law he had caused public



notice of said proposed road to be published in..... (a weekly newspaper, published in..... Kansas,) for two consecutive weeks and that said notice was so published in said newspaper, on the..... day of....., 19....., the..... day of....., 19....., and the..... day of....., 19....., and also caused similar notices to be posted to public view upon the bulletin board in his office from..... 19....., to....., 19....., and similar notices to be publicly posted in the following places, to-wit: from..... 19....., 19....., at..... in..... Township from..... 19....., 19....., at..... in..... Township from..... 19....., 19....., at..... in..... Township and had also caused record of same to be made in the County Commissioner's

PROOF OF PUBLIC NOTICE

Record, Volume "....." page "....."

ALSO, upon said..... day of....., 19....., County Surveyor presented to said County Board, his report of survey of said proposed road, plat and field notes, in words and figures as follows, to-wit:


County Surveyor's Report and Field Notes

Pursuant to the order of the Board, I met with..... and viewers, at the..... of..... in..... Township, on the..... day of....., 19....., and under the direction of said viewers, proceeded to survey said road as petitioned for, conspicuously marking the same throughout, and noting the courses and distances, and I do hereby certify that the following is a correct return of the survey of said road, and plat of the same, to-wit:

See Packet

ROAD RECORD

FORM NO. 10, 1910, 1000



County
Surveyor's
Plat and
Field Notes

Field Notes

ALSO, upon said day of, 19....., said

and, Viewers, presented to said County Board their several reports, as follows, to-wit:

"Pursuant to Commissioners' Notice, we met at the of in Township, on the day of, 19....., and taking to our assistance

and, as chain carriers, and as marker, proceeded to view the route of the road petitioned for, which was surveyed under our direction by County Surveyor, the field notes and plat of which survey are hereto attached and form part of this report, and after careful deliberation we are of the opinion that said road is practicable, and of public utility, and recommend that it be granted, as located and surveyed, and that it be established and opened feet wide."

Viewers' Report
of View and
Survey

WYANDOTTE COUNTY, KANSAS

Viewers' Report of Damages Claimed and Awarded

And further report that the following is a complete list of the names of all persons (Owners, Agents or Guardians) who filed claims with us for damages or compensation, (which said claims are herewith submitted), by reason of the location and establishment of said proposed road and the amount awarded to each, by us, to-wit:

NAMES	Owner, Agent or Guardian	FRACTIONAL PART	Sec.	Twp.	R'ng	Acres Appropriated	Am't Claimed	Am't Awarded by Viewers	Commissioners Revision

Petitioner's Affidavit of Service of Notice

ALSO, upon said.....day of....., 19....., there was presented to said County Board, the affidavit of.....one of the petitioners aforesaid, setting forth that due notice of the.....of said proposed road, together with date of meeting of the Viewers, as per published notice of County Clerk, had been served upon each of the persons noted below, who, as Owners, Agents, or Guardians were all the persons through whose premises said road is proposed to be located, except those who have signed Relinquishment, to-wit:

Date When Notice Was Served	NAME OF PERSON	Owner, Agent or Guardian	FRACTIONAL PART	Sec.	Twp.	Range	REMARKS

Final Order of Board of County Commissioners

WHEREUPON, on the...16th...day of...September....., 1909 .., the following action thereon was had by said Board of County Commissioners, to-wit:

Upon due consideration, no legal objection having been offered against the establishment of said road, and believing the same to be of public utility, it is ORDERED: that the Viewers' Report of View and Report and Plat of Survey be adopted, and that said road be declared located and established as a public highway, in accordance therewith; full record thereof to be made in the County Road Record and Plat, as Road No....., and the Trustees of.....Township be notified to cause the same to be opened for public travel.

I CERTIFY, that the foregoing is a complete record of the location and establishment of said road No....., as required by law to be made, and that the same was recorded on the.....day of....., 19.....

.....
County Clerk.

ROAD RECORD

LICENSOR OF INC. ATTORNEY KANSAS

Road No.
 BE IT REMEMBERED, That on the 4th day of March, 1909, a Road Petition signed by
William Middlekauff and others, was presented to the Board of County Commissioners of
 Wyandotte County, Kansas, praying for Location/Rejected of a certain road, described as follows, to-wit:

PETITION

SAID PETITION was accompanied with Bond, as required by law, signed by William Middlekauff
 as principal, and and as sureties, in the
 penal sum of DOLLARS, (\$.....)

BOND

WE, The undersigned, owning land along the line of the road described in the accompanying
 petition, hereby relinquish all claim of damage that we might have, either as owner or agent, by reason of land to be appropri-
 ated as right of way for said road, and waive notice to land owners, provided by law, and donate the land for right of way
 for said road through the lands, a description of which is placed opposite our several names:

Relinquishment
of Claim
for Damages

NAMES	Owner or Agent	DESCRIPTION	S	T	R	Total Number of Acres in Description

I, one of the petitioners on the Petition herewith
 submitted, do hereby certify that all of the resident land owners owning land along the line of the road described therein
 have signed the within relinquishment except:


Signed:
 One of the Petitioners.

WYANDOTTE COUNTY, KANSAS

Appointment
of
Viewers

WHEREUPON, said bond was approved by the Board, and it appearing to the satisfaction of the Board, that the law had been substantially complied with, it was ordered, that Wm. Schuetz, J.T. McCarthy, and J.J. Swingley be appointed viewers of the proposed road, and that they meet in conjunction with the County Surveyor, at the Beginning of point in Shawnee Township, on the 6th day of April, 1909, and proceed to view and lay out said road, according to law, giving to all parties a hearing, and make due report of their proceedings to the County Board.

AFTERWARDS, TO-WIT: On the _____ day of _____, 19____, _____ County Clerk, presented to said Board his certificate, under seal, setting forth, that pursuant to law he had caused public



notice of said proposed road to be published in _____ (a weekly newspaper, published in _____ Kansas,) for two consecutive weeks and that said notice was so published in said newspaper, on the _____ day of _____, 19____, the _____ day of _____, 19____, and the _____ day of _____, 19____, and also caused similar notices to be posted to public view upon the bulletin board in his office from _____, 19____, to _____, 19____, and similar notices to be publicly posted in the following places, to-wit:
 from _____, 19____, _____, 19____, at _____ in _____ Township
 from _____, 19____, _____, 19____, at _____ in _____ Township
 from _____, 19____, _____, 19____, at _____ in _____ Township
 and had also caused record of same to be made in the County Commissioner's

PROOF OF
PUBLIC
NOTICE

Record, Volume "_____" page "_____"

ALSO, upon said _____ day of _____, 19____, _____ County Surveyor presented to said County Board, his report of survey of said proposed road, plat and field notes, in words and figures as follows, to-wit:


County
Surveyor's
Report and
Field Notes

Pursuant to the order of the Board, I met with Wm. Schuetz, J.T. McCarthy, and J.J. Swingley viewers, at the Beginning of point in Shawnee Township, on the 6th day of April, 1909, and under the direction of said viewers, proceeded to survey said road as petitioned for, conspicuously marking the same throughout, and noting the courses and distances, and I do hereby certify that the following is a correct return of the survey of said road, and plat of the same, to-wit:

Beginning at the SE corner of south west $\frac{1}{4}$ of north west $\frac{1}{4}$ of Sec. 25 Twp. 11 Range 24, same being intersection of John Gibbs Webb and Earnest Miller roads, thence north along the center line of the NW $\frac{1}{4}$ of Sec. 25 Twp. 11, Range 24, county to the Hester Road.

ROAD RECORD

UNIFORM CO. INC. ATCHISON, KANSAS



County
Surveyor's
Plat and
Field Notes

Field Notes

ALSO, upon said day of, 19....., said
and, Viewers, presented to said County Board their several reports, as follows, to-wit:

"Pursuant to Commissioners' Notice, we met at the of in
Township, on the day of, 19....., and taking to our assistance

and, as chain carriers, and as marker, proceeded
to view the route of the road petitioned for, which was surveyed under our direction by

County Surveyor, the field notes and plat of which survey are hereto attached and form part of this report, and after careful
deliberation we are of the opinion that said road is practicable, and of public utility, and recommend that it be granted, as
located and surveyed, and that it be established and opened feet wide."

Viewers' Report
of View and
Survey

WYANDOTTE COUNTY, KANSAS

And further report that the following is a complete list of the names of all persons (Owners, Agents or Guardians) who filed claims with us for damages or compensation, (which said claims are herewith submitted), by reason of the location and establishment of said proposed road and the amount awarded to each, by us, to-wit:

Viewers' Report of Damages Claimed and Awarded

NAMES	Owner, Agent or Guardian	FRACTIONAL PART	Sec.	Twp.	R'nge	Acres Appropriated	Am't Claimed	Am't Awarded by Viewers	Commissioners Revision

ALSO, upon said.....day of....., 19....., there was presented to said County Board, the affidavit of.....one of the petitioners aforesaid, setting forth that due notice of the.....of said proposed road, together with date of meeting of the Viewers, as per published notice of County Clerk, had been served upon each of the persons noted below, who, as Owners, Agents, or Guardians were all the persons through whose premises said road is proposed to be located, except those who have signed Relinquishment, to-wit:

Petitioner's Affidavit of Service of Notice

Date When Notice Was Served	NAME OF PERSON	Owner, Agent or Guardian	FRACTIONAL PART	Sec.	Twp.	Range	REMARKS

WHEREUPON, on the 4th day of March, 1909, the following action thereon was had by said Board of County Commissioners, to-wit:

Final Order of Board of County Commissioners

Upon due consideration, no legal objection having been offered against the establishment of said road, and believing the same to be of public utility, it is ORDERED: that the Viewers' Report of View and Report and Plat of Survey be adopted, and that said road be declared located and established as a public highway, in accordance therewith; full record thereof to be made in the County Road Record and Plat, as Road No....., and the Trustees of.....Township be notified to cause the same to be opened for public travel.

I CERTIFY, that the foregoing is a complete record of the location and establishment of said road No....., as required by law to be made, and that the same was recorded on the.....day of....., 19.....

.....
County Clerk.

ROAD RECORD

Road No.

BE IT REMEMBERED, That on the 8th day of February, 1909, a Road Petition signed by J.L. Carlisle and others, was presented to the Board of County Commissioners of Wyandotte County, Kansas, praying for Location of a certain road, described as follows, to-wit:

PETITION

SAID PETITION was accompanied with Bond, as required by law, signed by J.L. Carlisle as principal, and as sureties, in the penal sum of DOLLARS, (\$.....)

BOND

WE, The undersigned, owning land along the line of the road described in the accompanying petition, hereby relinquish all claim of damage that we might have, either as owner or agent, by reason of land to be appropriated as right of way for said road, and waive notice to land owners, provided by law, and donate the land for right of way for said road through the lands, a description of which is placed opposite our several names:

Relinquishment of Claim for Damages

NAMES	Owner or Agent	DESCRIPTION	S	T	R	Total Number of Acres in Description

I, one of the petitioners on the Petition herewith submitted, do hereby certify that all of the resident land owners owning land along the line of the road described therein have signed the within relinquishment except:

Signed: One of the Petitioners.


WYANDOTTE COUNTY, KANSAS

WHEREUPON, said bond was approved by the Board, and it appearing to the satisfaction of the Board, that the law had been substantially complied with, it was ordered, that..... and

Appointment of Viewers

.....be appointed viewers of the proposed road, and that they meet in conjunction with the County Surveyor, at the.....of.....in..... Township, on the.....day of....., 19....., and proceed to view and lay out said road, according to law, giving to all parties a hearing, and make due report of their proceedings to the County Board.

AFTERWARDS, TO-WIT: On the.....day of....., 19....., County Clerk, presented to said Board his certificate, under seal, setting forth, that pursuant to law he had caused public



notice of said proposed road to be published in..... (a weekly newspaper, published in..... Kansas,) for two consecutive weeks and that said notice was so published in said newspaper, on the.....day of....., 19....., the..... day of....., 19....., and the..... day of....., 19....., and also caused similar notices to be posted to public view upon the bulletin board in his office from....., 19....., to....., 19....., and similar notices to be publicly posted in the following places, to-wit:
from....., 19....., 19....., at..... in..... Township
from....., 19....., 19....., at..... in..... Township
from....., 19....., 19....., at..... in..... Township
and had also caused record of same to be made in the County Commissioner's

PROOF OF PUBLIC NOTICE

Record, Volume "....." page "....."

ALSO, upon said..... day of....., 19....., County Surveyor presented to said County Board, his report of survey of said proposed road, plat and field notes, in words and figures as follows, to-wit:


County Surveyor's Report and Field Notes

Pursuant to the order of the Board, I met with..... and..... viewers, at the..... of..... in..... Township, on the..... day of....., 19....., and under the direction of said viewers, proceeded to survey said road as petitioned for, conspicuously marking the same throughout, and noting the courses and distances, and I do hereby certify that the following is a correct return of the survey of said road, and plat of the same, to-wit:

Beginning at a point in the M.B. Newman Road where the same is intersected by the east and west center line of Sec. 12 Twp. 11. Range 24 east; Thence west along said east and west center line of said Sec. 12 to an intersection with the Muncie. Ridge Road said road to be a strip 30 feet wide on each side of said side line of said section.

ROAD RECORD

LUCYMOE CO., INC. ATOMSON, MISSISS



County
Surveyor's
Plat and
Field Notes

Field Notes

ALSO, upon said..... day of....., 19....., said.....
 and....., Viewers, presented to said County Board their several reports, as follows, to-wit:
 "Pursuant to Commissioners' Notice, we met at the..... of..... in.....
 Township, on the..... day of....., 19....., and taking to our assistance.....
 and....., as chain carriers, and..... as marker, proceeded
 to view the route of the road petitioned for, which was surveyed under our direction by.....
 County Surveyor, the field notes and plat of which survey are hereto attached and form part of this report, and after careful
 deliberation we are of the opinion that said road is practicable, and of public utility, and recommend that it be granted, as
 located and surveyed, and that it be established and opened..... feet wide."

Viewers' Report
of View and
Survey

WYANDOTTE COUNTY, KANSAS

Viewers' Report of Damages Claimed and Awarded

And further report that the following is a complete list of the names of all persons (Owners, Agents or Guardians) who filed claims with us for damages or compensation, (which said claims are herewith submitted), by reason of the location and establishment of said proposed road and the amount awarded to each, by us, to-wit:

NAMES	Owner, Agent or Guardian	FRACTIONAL PART	Sec.	Twp.	R'nge	Acres Appropriated	Am't Claimed	Am't Awarded by Viewers	Commissioners Revision

Petitioner's Affidavit of Service of Notice

ALSO, upon said.....day of....., 19....., there was presented to said County Board, the affidavit of.....one of the petitioners aforesaid, setting forth that due notice of the.....of said proposed road, together with date of meeting of the Viewers, as per published notice of County Clerk, had been served upon each of the persons noted below, who, as Owners, Agents, or Guardians were all the persons through whose premises said road is proposed to be located, except those who have signed Relinquishment, to-wit:

Date When Notice Was Served	NAME OF PERSON	Owner, Agent or Guardian	FRACTIONAL PART	Sec.	Twp.	Range	REMARKS

Final Order of Board of County Commissioners

WHEREUPON, on the 8th day of February, 1909, the following action thereon was had by said Board of County Commissioners, to-wit:

Upon due consideration, no legal objection having been offered against the establishment of said road, and believing the same to be of public utility, it is ORDERED: that the Viewers' Report of View and Report and Plat of Survey be adopted, and that said road be declared located and established as a public highway, in accordance therewith; full record thereof to be made in the County Road Record and Plat, as Road No....., and the Trustees of.....Township be notified to cause the same to be opened for public travel.

I CERTIFY, that the foregoing is a complete record of the location and establishment of said road No....., as required by law to be made, and that the same was recorded on the.....day of....., 19.....

.....
County Clerk.

ROAD RECORD

1007001 (2) - 10 - 17-1908 - KANSAS

Road No.
 BE IT REMEMBERED, That on the 4th day of February, 1909, a Road Petition signed by
 Harry Hewitt and others, was presented to the Board of County Commissioners of
 Wyandotte County, Kansas, praying for Location of a certain road, described as follows, to-wit:

PETITION

SAID PETITION was accompanied with Bond, as required by law, signed by Harry Hewitt
 as principal, and and as sureties, in the
 penal sum of DOLLARS, (\$.....)

BOND

WE, The undersigned, owning land along the line of the road described in the accompanying
 petition, hereby relinquish all claim of damage that we might have, either as owner or agent, by reason of land to be approp-
 riated as right of way for said road, and waive notice to land owners, provided by law, and donate the land for right of way
 for said road through the lands, a description of which is placed opposite our several names:

Relinquishment
 of Claim
 for Damages

NAMES	Owner or Agent	DESCRIPTION	S	T	R	Total Number of Acres in Description

I, one of the petitioners on the Petition herewith
 submitted, do hereby certify that all of the resident land owners owning land along the line of the road described therein
 have signed the within relinquishment except:

Signed:
 One of the Petitioners.


WYANDOTTE COUNTY, KANSAS

WHEREUPON, said bond was approved by the Board, and it appearing to the satisfaction of the Board, that the law had been substantially complied with, it was ordered, that.....and

Appointment of Viewers

.....be appointed viewers of the proposed road, and that they meet in conjunction with the County Surveyor, at the.....of.....in..... Township, on the.....day of....., 19....., and proceed to view and lay out said road, according to law, giving to all parties a hearing, and make due report of their proceedings to the County Board.

AFTERWARDS, TO-WIT: On the.....day of....., 19....., County Clerk, presented to said Board his certificate, under seal, setting forth, that pursuant to law he had caused public



notice of said proposed road to be published in..... (a weekly newspaper, published in..... Kansas,) for two consecutive weeks and that said notice was so published in said newspaper, on the.....day of....., 19....., the..... day of....., 19....., and the.....day of....., 19....., and also caused similar notices to be posted to public view upon the bulletin board in his office from..... 19....., to....., 19....., and similar notices to be publicly posted in the following places, to-wit:
from..... 19....., 19....., at..... in..... Township
from..... 19....., 19....., at..... in..... Township
from..... 19....., 19....., at..... in..... Township
and had also caused record of same to be made in the County Commissioner's

PROOF OF PUBLIC NOTICE

Record, Volume "....." page "....."

ALSO, upon said..... day of....., 19....., County Surveyor presented to said County Board, his report of survey of said proposed road, plat and field notes, in words and figures as follows, to-wit:


County Surveyor's Report and Field Notes

Pursuant to the order of the Board, I met with.....and..... viewers, at the.....of.....in..... Township, on the.....day of....., 19....., and under the direction of said viewers, proceeded to survey said road as petitioned for, conspicuously marking the same throughout, and noting the courses and distances, and I do hereby certify that the following is a correct return of the survey of said road, and plat of the same, to-wit:

Commencing at the NW corner of the SE ¼ of the SW ¼ of the NW ¼ of Sec. 28; Township 11, south, Range 25, east, Thence south 330 feet with a width of 35 feet on the east side and 25 feet in the west side of said line; Thence south to the east and west center line of the NW ¼ of Sec. 28, township 11, south Range 25, east with a width of 30 feet on each side of said line.

ROAD RECORD

LEITCH & CO. INC. ATOMSON 348414



County
Surveyor's
Plat and
Field Notes

Field Notes

ALSO, upon said..... day of....., 19....., said.....
 and....., Viewers, presented to said County Board their several reports, as follows, to-wit:
 "Pursuant to Commissioners' Notice, we met at the..... of..... in.....
 Township, on the..... day of....., 19....., and taking to our assistance.....
 and....., as chain carriers, and..... as marker, proceeded
 to view the route of the road petitioned for, which was surveyed under our direction by.....
 County Surveyor, the field notes and plat of which survey are hereto attached and form part of this report, and after careful
 deliberation we are of the opinion that said road is practicable, and of public utility, and recommend that it be granted, as
 located and surveyed, and that it be established and opened..... feet wide."

Viewers' Report
of View and
Survey

WYANDOTTE COUNTY, KANSAS

Viewers' Report of Damages Claimed and Awarded

And further report that the following is a complete list of the names of all persons (Owners, Agents or Guardians) who filed claims with us for damages or compensation, (which said claims are herewith submitted), by reason of the location and establishment of said proposed road and the amount awarded to each, by us, to-wit:

NAMES	Owner, Agent or Guardian	FRACTIONAL PART	Sec.	Twp.	R'ng	Acres Appropriated	Am't Claimed	Am't Awarded by Viewers	Commissioners Revision

Petitioner's Affidavit of Service of Notice

ALSO, upon said.....day of....., 19....., there was presented to said County Board, the affidavit of.....one of the petitioners aforesaid, setting forth that due notice of the.....of said proposed road, together with date of meeting of the Viewers, as per published notice of County Clerk, had been served upon each of the persons noted below, who, as Owners, Agents, or Guardians were all the persons through whose premises said road is proposed to be located, except those who have signed Relinquishment, to-wit:

Date When Notice Was Served	NAME OF PERSON	Owner, Agent or Guardian	FRACTIONAL PART	Sec.	Twp.	Range	REMARKS

Final Order of Board of County Commissioners

WHEREUPON, on the 4th day of February, 1909, the following action thereon was had by said Board of County Commissioners, to-wit:

Upon due consideration, no legal objection having been offered against the establishment of said road, and believing the same to be of public utility, it is ORDERED: that the Viewers' Report of View and Report and Plat of Survey be adopted, and that said road be declared located and established as a public highway, in accordance therewith; full record thereof to be made in the County Road Record and Plat, as Road No....., and the Trustees of.....Township be notified to cause the same to be opened for public travel.

I CERTIFY, that the foregoing is a complete record of the location and establishment of said road No....., as required by law to be made, and that the same was recorded on the.....day of....., 19.....

.....
County Clerk.

ROAD RECORD

Road No.

BE IT REMEMBERED, That on the 7th day of November, 1910, a Road Petition signed by William Telker and others, was presented to the Board of County Commissioners of Wyandotte County, Kansas, praying for Location/Rejected of a certain road, described as follows, to-wit:

PETITION

SAID PETITION was accompanied with Bond, as required by law, signed by William Telker as principal, and as sureties, in the penal sum of DOLLARS, (\$.....)

BOND

WE, The undersigned, owning land along the line of the road described in the accompanying petition, hereby relinquish all claim of damage that we might have, either as owner or agent, by reason of land to be appropriated as right of way for said road, and waive notice to land owners, provided by law, and donate the land for right of way for said road through the lands, a description of which is placed opposite our several names:

Relinquishment of Claim for Damages

NAMES	Owner or Agent	DESCRIPTION	S	T	R	Total Number of Acres in Description

I, one of the petitioners on the Petition herewith submitted, do hereby certify that all of the resident land owners owning land along the line of the road described therein have signed the within relinquishment except:


Signed:
One of the Petitioners.

WYANDOTTE COUNTY, KANSAS

Appointment
of
Viewers

WHEREUPON, said bond was approved by the Board, and it appearing to the satisfaction of the Board, that the law had been substantially complied with, it was ordered, that Oscar Youngham, H.R. Butterwick, and John Mank be appointed viewers of the proposed road, and that they meet in conjunction with the County Surveyor, at the _____ of _____ in Quindaro Township, on the 6th day of December, 1910, and proceed to view and lay out said road, according to law, giving to all parties a hearing, and make due report of their proceedings to the County Board.

AFTERWARDS, TO-WIT: On the _____ day of _____, 19____, County Clerk, presented to said Board his certificate, under seal, setting forth, that pursuant to law he had caused public



notice of said proposed road to be published in _____ (a weekly newspaper, published in _____ Kansas,) for two consecutive weeks and that said notice was so published in said newspaper, on the _____ day of _____, 19____, the _____ day of _____, 19____, and the _____ day of _____, 19____, and also caused similar notices to be posted to public view upon the bulletin board in his office from _____ 19____, to _____, 19____, and similar notices to be publicly posted in the following places, to-wit:
 from _____ 19____, _____ 19____, at _____ in _____ Township
 from _____ 19____, _____ 19____, at _____ in _____ Township
 from _____ 19____, _____ 19____, at _____ in _____ Township
 and had also caused record of same to be made in the County Commissioner's

PROOF OF
PUBLIC
NOTICE

Record, Volume " _____ " page " _____ "

ALSO, upon said _____ day of _____, 19____, _____ County Surveyor presented to said County Board, his report of survey of said proposed road, plat and field notes, in words and figures as follows, to-wit:


County
Surveyor's
Report and
Field Notes

Pursuant to the order of the Board, I met with Oscar Youngham, H.R. Butterwick, and John Mank viewers, at the _____ of _____ in _____ Township, on the 6th day of December, 1910, and under the direction of said viewers, proceeded to survey said road as petitioned for, conspicuously marking the same throughout, and noting the courses and distances, and I do hereby certify that the following is a correct return of the survey of said road, and plat of the same, to-wit:

Beginning at the SW corner of the SE quarter of the SE quarter of sec. 32 Township 10, range 24, east thence north 320 poles to the intersection of the Leavenworth road, meaning to condemn twenty (20) feet on each side of above discribed line making roadway forty (40) feet in width.

ROAD RECORD

LICENSÉE DE. NO. 170888, KANSAS



County
Surveyor's
Plat and
Field Notes

Field Notes

ALSO, upon said day of, 19....., said.....
 and, Viewers, presented to said County Board their several reports, as follows, to-wit:
 "Pursuant to Commissioners' Notice, we met at the of in.....
 Township, on the day of, 19....., and taking to our assistance.....
 and, as chain carriers, and as marker, proceeded
 to view the route of the road petitioned for, which was surveyed under our direction by.....
 County Surveyor, the field notes and plat of which survey are hereto attached and form part of this report, and after careful
 deliberation we are of the opinion that said road is practicable, and of public utility, and recommend that it be granted, as
 located and surveyed, and that it be established and opened..... feet wide."

Viewers' Report
of View and
Survey

WYANDOTTE COUNTY, KANSAS

Viewers' Report of Damages Claimed and Awarded

And further report that the following is a complete list of the names of all persons (Owners, Agents or Guardians) who filed claims with us for damages or compensation, (which said claims are herewith submitted), by reason of the location and establishment of said proposed road and the amount awarded to each, by us, to-wit:

NAMES	Owner, Agent or Guardian	FRACTIONAL PART	Sec.	Twp.	R'ng	Acres Appropriated	Am't Claimed	Am't Awarded by Viewers	Commissioners Revision

Petitioner's Affidavit of Service of Notice

ALSO, upon said.....day of....., 19....., there was presented to said County Board, the affidavit of.....one of the petitioners aforesaid, setting forth that due notice of the.....of said proposed road, together with date of meeting of the Viewers, as per published notice of County Clerk, had been served upon each of the persons noted below, who, as Owners, Agents, or Guardians were all the persons through whose premises said road is proposed to be located, except those who have signed Relinquishment, to-wit:

Date When Notice Was Served	NAME OF PERSON	Owner, Agent or Guardian	FRACTIONAL PART	Sec.	Twp.	Range	REMARKS

Final Order of Board of County Commissioners

WHEREUPON, on the 7th.....day of.....November....., 1910....., the following action thereon was had by said Board of County Commissioners, to-wit:

Upon due consideration, no legal objection having been offered against the establishment of said road, and believing the same to be of public utility, it is ORDERED: that the Viewers' Report of View and Report and Plat of Survey be adopted, and that said road be declared located and established as a public highway, in accordance therewith; full record thereof to be made in the County Road Record and Plat, as Road No....., and the Trustees of.....Township be notified to cause the same to be opened for public travel.

I CERTIFY, that the foregoing is a complete record of the location and establishment of said road No....., as required by law to be made, and that the same was recorded on the.....day of....., 19.....


.....
County Clerk.

WYANDOTTE COUNTY, KANSAS

Appointment
of
Viewers

WHEREUPON, said bond was approved by the Board, and it appearing to the satisfaction of the Board, that the law had been substantially complied with, it was ordered, that Oscar Younghans, H.R. Butterwick, and John Mank be appointed viewers of the proposed road, and that they meet in conjunction with the County Surveyor, at the _____ of _____ in Quindaro Township, on the 6th day of December, 1910, and proceed to view and lay out said road, according to law, giving to all parties a hearing, and make due report of their proceedings to the County Board.

AFTERWARDS, TO-WIT: On the _____ day of _____, 19____, County Clerk, presented to said Board his certificate, under seal, setting forth, that pursuant to law he had caused public notice of said proposed road to be published in _____



(a weekly newspaper, published in _____ Kansas,) for two consecutive weeks and that said notice was so published in said newspaper, on the _____ day of _____, 19____, the _____ day of _____, 19____, and the _____ day of _____, 19____, and also caused similar notices to be posted to public view upon the bulletin board in his office from _____, 19____, to _____, 19____, and similar notices to be publicly posted in the following places, to-wit:
 from _____, 19____, _____, 19____, at _____ in _____ Township
 from _____, 19____, _____, 19____, at _____ in _____ Township
 from _____, 19____, _____, 19____, at _____ in _____ Township
 and had also caused record of same to be made in the County Commissioner's

PROOF OF
PUBLIC
NOTICE

Record, Volume " _____ " page " _____ "

ALSO, upon said _____ day of _____, 19____, _____ County Surveyor presented to said County Board, his report of survey of said proposed road, plat and field notes, in words and figures as follows, to-wit:


County
Surveyor's
Report and
Field Notes

Pursuant to the order of the Board, I met with Oscar Younghans, H.R. Butterwick, and John Mank viewers, at the _____ of _____ in Quindaro Township, on the 6th day of December, 1910, and under the direction of said viewers, proceeded to survey said road as petitioned for, conspicuously marking the same throughout, and noting the courses and distances, and I do hereby certify that the following is a correct return of the survey of said road, and plat of the same, to-wit:

Beginning at the SW corner of the SE quarter ¼ of Sec. Thirty-Two (32) Township Ten (10) Range Twenty-four (24) east; thence north along said quarter section line to the north line of said sec. thirty-two (32) meaning there by to open a public road forty (40) feet in width, twenty (20) feet on either side of the above described line.

ROAD RECORD

LOCKWOOD CO., MO., ATCHISON, KANSAS



County
Surveyor's
Plat and
Field Notes

Field Notes

ALSO, upon said day of, 19....., said.....
 and, Viewers, presented to said County Board their several reports, as follows, to-wit:
 "Pursuant to Commissioners' Notice, we met at the..... of..... in.....
 Township, on the..... day of, 19....., and taking to our assistance.....
 and....., as chain carriers, and..... as marker, proceeded
 to view the route of the road petitioned for, which was surveyed under our direction by.....
 County Surveyor, the field notes and plat of which survey are hereto attached and form part of this report, and after careful
 deliberation we are of the opinion that said road is practicable, and of public utility, and recommend that it be granted, as
 located and surveyed, and that it be established and opened..... feet wide."

Viewers' Report
of View and
Survey

WYANDOTTE COUNTY, KANSAS

Viewers' Report of Damages Claimed and Awarded

And further report that the following is a complete list of the names of all persons (Owners, Agents or Guardians) who filed claims with us for damages or compensation, (which said claims are herewith submitted), by reason of the location and establishment of said proposed road and the amount awarded to each, by us, to-wit:

NAMES	Owner, Agent or Guardian	FRACTIONAL PART	Sec.	Twp.	R'ng	Acres Appropriated	Am't Claimed	Am't Awarded by Viewers	Commissioners Revision

Petitioner's Affidavit of Service of Notice

ALSO, upon said.....day of....., 19....., there was presented to said County Board, the affidavit of.....one of the petitioners aforesaid, setting forth that due notice of the.....of said proposed road, together with date of meeting of the Viewers, as per published notice of County Clerk, had been served upon each of the persons noted below, who, as Owners, Agents, or Guardians were all the persons through whose premises said road is proposed to be located, except those who have signed Relinquishment, to-wit:

Date When Notice Was Served	NAME OF PERSON	Owner, Agent or Guardian	FRACTIONAL PART	Sec.	Twp.	Range	REMARKS

Final Order of Board of County Commissioners

WHEREUPON, on the 3rd.....day of.....January....., 1910....., the following action thereon was had by said Board of County Commissioners, to-wit:

Upon due consideration, no legal objection having been offered against the establishment of said road, and believing the same to be of public utility, it is ORDERED: that the Viewers' Report of View and Report and Plat of Survey be adopted, and that said road be declared located and established as a public highway, in accordance therewith; full record thereof to be made in the County Road Record and Plat, as Road No....., and the Trustees of.....Township be notified to cause the same to be opened for public travel.

I CERTIFY, that the foregoing is a complete record of the location and establishment of said road No....., as required by law to be made, and that the same was recorded on the.....day of....., 19.....

.....
County Clerk.

ROAD RECORD

LICENSOR CO. INC. ATCHISON, KANSAS

Road No.
BE IT REMEMBERED, That on the 4th day of January, 1909, a Road Petition signed by William Middlekauff and others, was presented to the Board of County Commissioners of Wyandotte County, Kansas, praying for Location/Rejected of a certain road, described as follows, to-wit:

PETITION

SAID PETITION was accompanied with Bond, as required by law, signed by William Middlekauff as principal, and as sureties, in the penal sum of DOLLARS, (\$.....)

BOND

WE, The undersigned, owning land along the line of the road described in the accompanying petition, hereby relinquish all claim of damage that we might have, either as owner or agent, by reason of land to be appropriated as right of way for said road, and waive notice to land owners, provided by law, and donate the land for right of way for said road through the lands, a description of which is placed opposite our several names:

Relinquishment
of Claim
for Damages

NAMES	Owner or Agent	DESCRIPTION	S	T	R	Total Number of Acres in Description

I, one of the petitioners on the Petition herewith submitted, do hereby certify that all of the resident land owners owning land along the line of the road described therein have signed the within relinquishment except:


Signed:
One of the Petitioners.

WYANDOTTE COUNTY, KANSAS

Appointment
of
Viewers

WHEREUPON, said bond was approved by the Board, and it appearing to the satisfaction of the Board, that the law had been substantially complied with, it was ordered, that J.F. Trowbridge, S.A. Briscoe, and John Payne be appointed viewers of the proposed road, and that they meet in conjunction with the County Surveyor, at the _____ of _____ in Shawnee Township, on the 2nd day of February, 1909, and proceed to view and lay out said road, according to law, giving to all parties a hearing, and make due report of their proceedings to the County Board.

AFTERWARDS, TO-WIT: On the _____ day of _____, 19____, County Clerk, presented to said Board his certificate, under seal, setting forth, that pursuant to law he had caused public



notice of said proposed road to be published in _____ (a weekly newspaper, published in _____ Kansas,) for two consecutive weeks and that said notice was so published in said newspaper, on the _____ day of _____, 19____, the _____ day of _____, 19____, and the _____ day of _____, 19____, and also caused similar notices to be posted to public view upon the bulletin board in his office from _____, 19____, to _____, 19____, and similar notices to be publicly posted in the following places, to-wit:
 from _____, 19____, _____, 19____, at _____ in _____ Township
 from _____, 19____, _____, 19____, at _____ in _____ Township
 from _____, 19____, _____, 19____, at _____ in _____ Township
 and had also caused record of same to be made in the County Commissioner's

PROOF OF
PUBLIC
NOTICE

Record, Volume "_____" page "_____"

ALSO, upon said _____ day of _____, 19____, _____ County Surveyor presented to said County Board, his report of survey of said proposed road, plat and field notes, in words and figures as follows, to-wit:


County
Surveyor's
Report and
Field Notes

Pursuant to the order of the Board, I met with J.F. Trowbridge, S.A. Briscoe, and John Payne viewers, at the _____ of _____ in Shawnee Township, on the 2nd day of February, 1909, and under the direction of said viewers, proceeded to survey said road as petitioned for, conspicuously marking the same throughout, and noting the courses and distances, and I do hereby certify that the following is a correct return of the survey of said road, and plat of the same, to-wit:

Beginning at the SW corner of the SE quarter $\frac{1}{4}$ of the NW quarter $\frac{1}{4}$ of Sec. twenty five (25), Twp eleven (11), Range twenty four (24) east, said point being the intersection of the John Gibbs, Earnest Miller and Webb Road, thence north along the center line of the NW quarter $\frac{1}{4}$ of said Sec. twenty-five (25) 660 feet more or less to the SE corner of north east quarter $\frac{1}{4}$ of SW quarter $\frac{1}{4}$ of north west quarter $\frac{1}{4}$ of Sec. twenty five (25) township eleven (11), Range twenty four (24).

ROAD RECORD

LICKING CO. NC. ATCHISON 1883-84



County
Surveyor's
Plat and
Field Notes

Field Notes

ALSO, upon said day of, 19....., said

and, Viewers, presented to said County Board their several reports, as follows, to-wit:

"Pursuant to Commissioners' Notice, we met at the of in Township, on the day of, 19....., and taking to our assistance

and, as chain carriers, and as marker, proceeded to view the route of the road petitioned for, which was surveyed under our direction by County Surveyor, the field notes and plat of which survey are hereto attached and form part of this report, and after careful deliberation we are of the opinion that said road is practicable, and of public utility, and recommend that it be granted, as located and surveyed, and that it be established and opened feet wide."

Viewers' Report
of View and
Survey

WYANDOTTE COUNTY, KANSAS

Viewers' Report of Damages Claimed and Awarded

And further report that the following is a complete list of the names of all persons (Owners, Agents or Guardians) who filed claims with us for damages or compensation, (which said claims are herewith submitted), by reason of the location and establishment of said proposed road and the amount awarded to each, by us, to-wit:

NAMES	Owner, Agent or Guardian	FRACTIONAL PART	Sec.	Twp.	R'ng	Acres Appropriated	Am't Claimed	Am't Awarded by Viewers	Commissioners Revision

Petitioner's Affidavit of Service of Notice

ALSO, upon said.....day of....., 19....., there was presented to said County Board, the affidavit of.....one of the petitioners aforesaid, setting forth that due notice of the.....of said proposed road, together with date of meeting of the Viewers, as per published notice of County Clerk, had been served upon each of the persons noted below, who, as Owners, Agents, or Guardians were all the persons through whose premises said road is proposed to be located, except those who have signed Relinquishment, to-wit:

Date When Notice Was Served	NAME OF PERSON	Owner, Agent or Guardian	FRACTIONAL PART	Sec.	Twp.	Range	REMARKS

Final Order of Board of County Commissioners

WHEREUPON, on the 4th day of January....., 1909....., the following action thereon was had by said Board of County Commissioners, to-wit:

Upon due consideration, no legal objection having been offered against the establishment of said road, and believing the same to be of public utility, it is ORDERED: that the Viewers' Report of View and Report and Plat of Survey be adopted, and that said road be declared located and established as a public highway, in accordance therewith; full record thereof to be made in the County Road Record and Plat, as Road No....., and the Trustees of.....Township be notified to cause the same to be opened for public travel.

I CERTIFY, that the foregoing is a complete record of the location and establishment of said road No....., as required by law to be made, and that the same was recorded on the.....day of....., 19.....

.....
County Clerk.

WYANDOTTE COUNTY, KANSAS

Appointment
of
Viewers

WHEREUPON, said bond was approved by the Board, and it appearing to the satisfaction of the Board, that the law had been substantially complied with, it was ordered, that T.J. Lyons, J.M. Killman, and Samuel Clarke be appointed viewers of the proposed road, and that they meet in conjunction with the County Surveyor, at the _____ of _____ in _____ Township, on the _____ day of _____, 19_____, and proceed to view and lay out said road, according to law, giving to all parties a hearing, and make due report of their proceedings to the County Board.

PROOF OF
PUBLIC
NOTICE

AFTERWARDS, TO-WIT: On the _____ day of _____, 19_____, County Clerk, presented to said Board his certificate, under seal, setting forth, that pursuant to law he had caused public notice of said proposed road to be published in _____ (a weekly newspaper, published in _____ Kansas,) for two consecutive weeks and that said notice was so published in said newspaper, on the _____ day of _____, 19_____, the _____ day of _____, 19_____, and the _____ day of _____, 19_____, and also caused similar notices to be posted to public view upon the bulletin board in his office from _____ 19_____, to _____, 19_____, and similar notices to be publicly posted in the following places, to-wit:
 from _____ 19_____, _____ 19_____, at _____ in _____ Township
 from _____ 19_____, _____ 19_____, at _____ in _____ Township
 from _____ 19_____, _____ 19_____, at _____ in _____ Township
 and had also caused record of same to be made in the County Commissioner's

Record, Volume "_____" page "_____"

County
Surveyor's
Report and
Field Notes


ALSO, upon said _____ day of _____, 19_____, _____ County Surveyor presented to said County Board, his report of survey of said proposed road, plat and field notes, in words and figures as follows, to-wit:

Pursuant to the order of the Board, I met with T.J. Lyons, J.M. Killman, and Samuel Clarke viewers, at the _____ of _____ in _____ Township, on the _____ day of _____, 19_____, and under the direction of said viewers, proceeded to survey said road as petitioned for, conspicuously marking the same throughout, and noting the courses and distances, and I do hereby certify that the following is a correct return of the survey of said road, and plat of the same, to-wit:

See Packet

ROAD RECORD

LOCKPORT CO., INC. ATONDA, CANADA



County
Surveyor's
Plat and
Field Notes

Field Notes

ALSO, upon said..... day of....., 19....., said.....
 and....., Viewers, presented to said County Board their several reports, as follows, to-wit:
 "Pursuant to Commissioners' Notice, we met at the..... of..... in.....
 Township, on the..... day of....., 19....., and taking to our assistance.....
 and....., as chain carriers, and..... as marker, proceeded
 to view the route of the road petitioned for, which was surveyed under our direction by.....
 County Surveyor, the field notes and plat of which survey are hereto attached and form part of this report, and after careful
 deliberation we are of the opinion that said road is practicable, and of public utility, and recommend that it be granted, as
 located and surveyed, and that it be established and opened..... feet wide."

Viewers' Report
of View and
Survey

WYANDOTTE COUNTY, KANSAS

Viewers' Report of Damages Claimed and Awarded

And further report that the following is a complete list of the names of all persons (Owners, Agents or Guardians) who filed claims with us for damages or compensation, (which said claims are herewith submitted), by reason of the location and establishment of said proposed road and the amount awarded to each, by us, to-wit:

NAMES	Owner, Agent or Guardian	FRACTIONAL PART	Sec.	Twp.	R'nge	Acres Appropriated	Am't Claimed	Am't Awarded by Viewers	Commissioners Revision

Petitioner's Affidavit of Service of Notice

ALSO, upon said.....day of....., 19....., there was presented to said County Board, the affidavit of.....one of the petitioners aforesaid, setting forth that due notice of the.....of said proposed road, together with date of meeting of the Viewers, as per published notice of County Clerk, had been served upon each of the persons noted below, who, as Owners, Agents, or Guardians were all the persons through whose premises said road is proposed to be located, except those who have signed Relinquishment, to-wit:

Date When Notice Was Served	NAME OF PERSON	Owner, Agent or Guardian	FRACTIONAL PART	Sec.	Twp.	Range	REMARKS

Final Order of Board of County Commissioners

WHEREUPON, on the...1st...day of...May....., 19..11...., the following action thereon was had by said Board of County Commissioners, to-wit:

Upon due consideration, no legal objection having been offered against the establishment of said road, and believing the same to be of public utility, it is ORDERED: that the Viewers' Report of View and Report and Plat of Survey be adopted, and that said road be declared located and established as a public highway, in accordance therewith; full record thereof to be made in the County Road Record and Plat, as Road No....., and the Trustees of..... Township be notified to cause the same to be opened for public travel.

I CERTIFY, that the foregoing is a complete record of the location and establishment of said road No....., as required by law to be made, and that the same was recorded on the.....day of....., 19.....

.....
County Clerk.

ROAD RECORD

Road No.....

BE IT REMEMBERED, That on the 21st day of July, 1913, a Road Petition signed by John A. Texter and others, was presented to the Board of County Commissioners of Wyandotte County, Kansas, praying for Location/Rejected of a certain road, described as follows, to-wit:

PETITION

SAID PETITION was accompanied with Bond, as required by law, signed by John A. Texter as principal, and as sureties, in the penal sum of DOLLARS, (\$.....)

BOND

WE, The undersigned, owning land along the line of the road described in the accompanying petition, hereby relinquish all claim of damage that we might have, either as owner or agent, by reason of land to be appropriated as right of way for said road, and waive notice to land owners, provided by law, and donate the land for right of way for said road through the lands, a description of which is placed opposite our several names:

Relinquishment of Claim for Damages

NAMES	Owner or Agent	DESCRIPTION	S	T	R	Total Number of Acres in Description

I, one of the petitioners on the Petition herewith submitted, do hereby certify that all of the resident land owners owning land along the line of the road described therein have signed the within relinquishment except:.....

Signed: One of the Petitioners.


WYANDOTTE COUNTY, KANSAS

WHEREUPON, said bond was approved by the Board, and it appearing to the satisfaction of the Board, that the law had been substantially complied with, it was ordered, that Wm. Simpson, Wm. Forgie,

Appointment of Viewers

Tos B. Bradish be appointed viewers of the proposed road, and that they meet in conjunction with the County Surveyor, at the of in Wyandotte Township, on the 15th day of August, 1913, and proceed to view and lay out said road, according to law, giving to all parties a hearing, and make due report of their proceedings to the County Board.

AFTERWARDS, TO-WIT: On the day of, 19, County Clerk, presented to said Board his certificate, under seal, setting forth, that pursuant to law he had caused public



notice of said proposed road to be published in (a weekly newspaper, published in Kansas,) for two consecutive weeks and that said notice was so published in said newspaper, on the day of, 19, the day of, 19, and the day of, 19, and also caused similar notices to be posted to public view upon the bulletin board in his office from 19, to 19, and similar notices to be publicly posted in the following places, to-wit: from 19, 19, at in Township from 19, 19, at in Township from 19, 19, at in Township and had also caused record of same to be made in the County Commissioner's

PROOF OF PUBLIC NOTICE

Record, Volume " " page " "

ALSO, upon said day of, 19, County Surveyor presented to said County Board, his report of survey of said proposed road, plat and field notes, in words and figures as follows, to-wit:


County Surveyor's Report and Field Notes

Pursuant to the order of the Board, I met with Wm. Simpson, Wm. Forgie, Tos B. Bradish and viewers, at the of in Wyandotte Township, on the 15th day of August, 1913, and under the direction of said viewers, proceeded to survey said road as petitioned for, conspicuously marking the same throughout, and noting the courses and distances, and I do hereby certify that the following is a correct return of the survey of said road, and plat of the same, to-wit:

At a point on the Sout sode of the Reidy Road near the Indian Spring, thence in a southerly direction following the Balley of Indian Creek and to an intersection with the Kaw Valley Road or as it is sometimes known as the Muncie Boulevard.

ROAD RECORD

LICKWOOD CO., MO. STANDARD FORMS



County
Surveyor's
Plat and
Field Notes

Field Notes

Viewers' Report
of View and
Survey

ALSO, upon said day of, 19....., said

and, Viewers, presented to said County Board their several reports, as follows, to-wit:

"Pursuant to Commissioners' Notice, we met at the of in Township, on the day of, 19....., and taking to our assistance

and, as chain carriers, and as marker, proceeded to view the route of the road petitioned for, which was surveyed under our direction by County Surveyor, the field notes and plat of which survey are hereto attached and form part of this report, and after careful deliberation we are of the opinion that said road is practicable, and of public utility, and recommend that it be granted, as located and surveyed, and that it be established and opened feet wide."

WYANDOTTE COUNTY, KANSAS

Viewers' Report of Damages Claimed and Awarded

And further report that the following is a complete list of the names of all persons (Owners, Agents or Guardians) who filed claims with us for damages or compensation, (which said claims are herewith submitted), by reason of the location and establishment of said proposed road and the amount awarded to each, by us, to-wit:

NAMES	Owner, Agent or Guardian	FRACTIONAL PART	Sec.	Twp.	R'nge	Acres Appropriated	Am't Claimed	Am't Awarded by Viewers	Commissioners Revision

Petitioner's Affidavit of Service of Notice

ALSO, upon said.....day of....., 19....., there was presented to said County Board, the affidavit of.....one of the petitioners aforesaid, setting forth that due notice of the.....of said proposed road, together with date of meeting of the Viewers, as per published notice of County Clerk, had been served upon each of the persons noted below, who, as Owners, Agents, or Guardians were all the persons through whose premises said road is proposed to be located, except those who have signed Relinquishment, to-wit:

Date When Notice Was Served	NAME OF PERSON	Owner, Agent or Guardian	FRACTIONAL PART	Sec.	Twp.	Range	REMARKS

Final Order of Board of County Commissioners

WHEREUPON, on the.....21st.....day of.....July....., 19.13....., the following action thereon was had by said Board of County Commissioners, to-wit:

Upon due consideration, no legal objection having been offered against the establishment of said road, and believing the same to be of public utility, it is ORDERED: that the Viewers' Report of View and Report and Plat of Survey be adopted, and that said road be declared located and established as a public highway, in accordance therewith; full record thereof to be made in the County Road Record and Plat, as Road No....., and the Trustees of.....Township be notified to cause the same to be opened for publictravel.

I CERTIFY, that the foregoing is a complete record of the location and establishment of said road No....., as required by law to be made, and that the same was recorded on the.....day of....., 19.....


.....
County Clerk.

WYANDOTTE COUNTY, KANSAS

WHEREUPON, said bond was approved by the Board, and it appearing to the satisfaction of the Board, that the law had been substantially complied with, it was ordered, that A.J. Stoffman, J.M. Killmer, and T.J. Lyons be appointed viewers of the proposed road, and that they meet in conjunction with the County Surveyor, at the _____ of _____ in _____ Township, on the _____ day of _____, 19_____, and proceed to view and lay out said road, according to law, giving to all parties a hearing, and make due report of their proceedings to the County Board.

Appointment of Viewers

AFTERWARDS, TO-WIT: On the _____ day of _____, 19_____, County Clerk, presented to said Board his certificate, under seal, setting forth, that pursuant to law he had caused public



notice of said proposed road to be published in _____ (a weekly newspaper, published in _____ Kansas,) for two consecutive weeks and that said notice was so published in said newspaper, on the _____ day of _____, 19_____, the _____ day of _____, 19_____, and the _____ day of _____, 19_____, and also caused similar notices to be posted to public view upon the bulletin board in his office from _____, 19_____, to _____, 19_____, and similar notices to be publicly posted in the following places, to-wit:
 from _____, 19_____, _____, 19_____, at _____ in _____ Township
 from _____, 19_____, _____, 19_____, at _____ in _____ Township
 from _____, 19_____, _____, 19_____, at _____ in _____ Township
 and had also caused record of same to be made in the County Commissioner's

PROOF OF PUBLIC NOTICE

Record, Volume "_____" page "_____"

ALSO, upon said _____ day of _____, 19_____, _____ County Surveyor presented to said County Board, his report of survey of said proposed road, plat and field notes, in words and figures as follows, to-wit:


County Surveyor's Report and Field Notes

Pursuant to the order of the Board, I met with A.J. Stoffman, J.M. Killmer, and T.J. LYONS viewers, at the _____ of _____ in _____ Township, on the _____ day of _____, 19_____, and under the direction of said viewers, proceeded to survey said road as petitioned for, conspicuously marking the same throughout, and noting the courses and distances, and I do hereby certify that the following is a correct return of the survey of said road, and plat of the same, to-wit:

See packet

ROAD RECORD

LICENSING CO., INC., ATCHISON, KANSAS



County
Surveyor's
Plat and
Field Notes

Field Notes

ALSO, upon said day of, 19....., said.....
 and, Viewers, presented to said County Board their several reports, as follows, to-wit:
 "Pursuant to Commissioners' Notice, we met at the of in
 Township, on the day of, 19....., and taking to our assistance.....
 and, as chain carriers, and as marker, proceeded
 to view the route of the road petitioned for, which was surveyed under our direction by.....
 County Surveyor, the field notes and plat of which survey are hereto attached and form part of this report, and after careful
 deliberation we are of the opinion that said road is practicable, and of public utility, and recommend that it be granted, as
 located and surveyed, and that it be established and opened.....feet wide."

Viewers' Report
of View and
Survey

WYANDOTTE COUNTY, KANSAS

Viewers' Report of Damages Claimed and Awarded

And further report that the following is a complete list of the names of all persons (Owners, Agents or Guardians) who filed claims with us for damages or compensation, (which said claims are herewith submitted), by reason of the location and establishment of said proposed road and the amount awarded to each, by us, to-wit:

NAMES	Owner, Agent or Guardian	FRACTIONAL PART	Sec.	Twp.	R'nge	Acres Appropriated	Am't Claimed	Am't Awarded by Viewers	Commissioners Revision

Petitioner's Affidavit of Service of Notice

ALSO, upon said.....day of....., 19....., there was presented to said County Board, the affidavit of.....one of the petitioners aforesaid, setting forth that due notice of the.....of said proposed road, together with date of meeting of the Viewers, as per published notice of County Clerk, had been served upon each of the persons noted below, who, as Owners, Agents, or Guardians were all the persons through whose premises said road is proposed to be located, except those who have signed Relinquishment, to-wit:

Date When Notice Was Served	NAME OF PERSON	Owner, Agent or Guardian	FRACTIONAL PART	Sec.	Twp.	Range	REMARKS

Final Order of Board of County Commissioners

WHEREUPON, on the..... 3rd.....day of.....March....., 19.10...., the following action thereon was had by said Board of County Commissioners, to-wit:

Upon due consideration, no legal objection having been offered against the establishment of said road, and believing the same to be of public utility, it is ORDERED: that the Viewers' Report of View and Report and Plat of Survey be adopted, and that said road be declared located and established as a public highway, in accordance therewith; full record thereof to be made in the County Road Record and Plat, as Road No....., and the Trustees of..... Township be notified to cause the same to be opened for public travel.

I CERTIFY, that the foregoing is a complete record of the location and establishment of said road No....., as required by law to be made, and that the same was recorded on the.....day of....., 19.....

County Clerk.

ROAD RECORD

Road No.

BE IT REMEMBERED, That on the 5th day of January, 1939, a Road Petition signed by Edith Fairbanks and others, was presented to the Board of County Commissioners of Wyandotte County, Kansas, praying for Location of a certain road, described as follows, to wit:

PETITION

SAID PETITION was accompanied with Bond, as required by law, signed by Edith Fairbanks as principal, and as sureties, in the penal sum of DOLLARS, (\$.....)

BOND

WE, The undersigned, owning land along the line of the road described in the accompanying petition, hereby relinquish all claim of damage that we might have, either as owner or agent, by reason of land to be appropriated as right of way for said road, and waive notice to land owners, provided by law, and donate the land for right of way for said road through the lands, a description of which is placed opposite our several names:

Relinquishment of Claim for Damages

NAMES	Owner or Agent	DESCRIPTION	S	T	R	Total Number of Acres in Description

I, one of the petitioners on the Petition herewith submitted, do hereby certify that all of the resident land owners owning land along the line of the road described therein have signed the within relinquishment except:


Signed: One of the Petitioners.

WYANDOTTE COUNTY, KANSAS

Appointment
of
Viewers

WHEREUPON, said bond was approved by the Board, and it appearing to the satisfaction of the Board, that the law had been substantially complied with, it was ordered, that Frank M. Holcomb, Walter Price, and Frank R. Brown be appointed viewers of the proposed road, and that they meet in conjunction with the County Surveyor, at the of in Shawnee Township, on the day of, 19....., and proceed to view and lay out said road, according to law, giving to all parties a hearing, and make due report of their proceedings to the County Board.

AFTERWARDS, TO-WIT: On the day of, 19....., County Clerk, presented to said Board his certificate, under seal, setting forth, that pursuant to law he had caused public



notice of said proposed road to be published in (a weekly newspaper, published in Kansas,) for two consecutive weeks and that said notice was so published in said newspaper, on the day of, 19....., the day of, 19....., and the day of, 19....., and also caused similar notices to be posted to public view upon the bulletin board in his office from 19....., to 19....., and similar notices to be publicly posted in the following places, to-wit:

from 19....., 19....., at in Township
 from 19....., 19....., at in Township
 from 19....., 19....., at in Township

and had also caused record of same to be made in the County Commissioner's

Record, Volume "....." page "....."

ALSO, upon said day of, 19....., County Surveyor presented to said County Board, his report of survey of said proposed road, plat and field notes, in words and figures as follows, to-wit:

PROOF OF
PUBLIC
NOTICE


County
Surveyor's
Report and
Field Notes

Pursuant to the order of the Board, I met with Frank M. Holcomb, Walter Price, and Frank R. Brown viewers, at the of in Shawnee Township, on the day of, 19....., and under the direction of said viewers, proceeded to survey said road as petitioned for, conspicuously marking the same throughout, and noting the courses and distances, and I do hereby certify that the following is a correct return of the survey of said road, and plat of the same, to-wit:

At a point approximately 1328 1/2 feet south of the NW corner of Sec. 24 Twp. 11, Range 24, thence in an easterly direction to the west line of Hearin Heights; thence east along Santa Fe Street in Hearin Heights to the east line of Hearin Heights.

ROAD RECORD

LOCKPORT CO., INC. ATCHISON, KANSAS



County
Surveyor's
Plat and
Field Notes

Field Notes

ALSO, upon said..... day of....., 19....., said.....
 and....., Viewers, presented to said County Board their several reports, as follows, to-wit:
 "Pursuant to Commissioners' Notice, we met at the..... of..... in.....
 Township, on the..... day of....., 19....., and taking to our assistance.....
 and....., as chain carriers, and..... as marker, proceeded
 to view the route of the road petitioned for, which was surveyed under our direction by.....
 County Surveyor, the field notes and plat of which survey are hereto attached and form part of this report, and after careful
 deliberation we are of the opinion that said road is practicable, and of public utility, and recommend that it be granted, as
 located and surveyed, and that it be established and opened..... feet wide."

Viewers' Report
of View and
Survey

WYANDOTTE COUNTY, KANSAS

Viewers' Report of Damages Claimed and Awarded

And further report that the following is a complete list of the names of all persons (Owners, Agents or Guardians) who filed claims with us for damages or compensation, (which said claims are herewith submitted), by reason of the location and establishment of said proposed road and the amount awarded to each, by us, to-wit:

NAMES	Owner, Agent or Guardian	FRACTIONAL PART	Sec.	Twp.	R'ng	Acres Appropriated	Am't Claimed	Am't Awarded by Viewers	Commissioners Revision

Petitioner's Affidavit of Service of Notice

ALSO, upon said.....day of....., 19....., there was presented to said County Board, the affidavit of.....one of the petitioners aforesaid, setting forth that due notice of the.....of said proposed road, together with date of meeting of the Viewers, as per published notice of County Clerk, had been served upon each of the persons noted below, who, as Owners, Agents, or Guardians were all the persons through whose premises said road is proposed to be located, except those who have signed Relinquishment, to-wit:

Date When Notice Was Served	NAME OF PERSON	Owner, Agent or Guardian	FRACTIONAL PART	Sec.	Twp.	Range	REMARKS

Final Order of Board of County Commissioners

WHEREUPON, on the 5th.....day of.....January....., 1939....., the following action thereon was had by said Board of County Commissioners, to-wit:

Upon due consideration, no legal objection having been offered against the establishment of said road, and believing the same to be of public utility, it is ORDERED: that the Viewers' Report of View and Report and Plat of Survey be adopted, and that said road be declared located and established as a public highway, in accordance therewith; full record thereof to be made in the County Road Record and Plat, as Road No....., and the Trustees of.....Township be notified to cause the same to be opened for public travel.

I CERTIFY, that the foregoing is a complete record of the location and establishment of said road No....., as required by law to be made, and that the same was recorded on the.....day of....., 19.....

.....
County Clerk.


WYANDOTTE COUNTY, KANSAS

Appointment
of
Viewers

WHEREUPON, said bond was approved by the Board, and it appearing to the satisfaction of the Board, that the law had been substantially complied with, it was ordered, that T.J. Lyons, Samuel Clarke and D. Buckland be appointed viewers of the proposed road, and that they meet in conjunction with the County Surveyor, at the _____ of _____ in Shawnee Township, on the _____ day of _____, 19____, and proceed to view and lay out said road, according to law, giving to all parties a hearing, and make due report of their proceedings to the County Board.

PROOF OF
PUBLIC
NOTICE

AFTERWARDS, TO-WIT: On the _____ day of _____, 19____, _____ County Clerk, presented to said Board his certificate, under seal, setting forth, that pursuant to law he had caused public



notice of said proposed road to be published in _____ (a weekly newspaper, published in _____ Kansas,) for two consecutive weeks and that said notice was so published in said newspaper, on the _____ day of _____, 19____, the _____ day of _____, 19____, and the _____ day of _____, 19____, and also caused similar notices to be posted to public view upon the bulletin board in his office from _____ 19____, to _____, 19____, and similar notices to be publicly posted in the following places, to-wit:
from _____ 19____, _____ 19____, at _____ in _____ Township
from _____ 19____, _____ 19____, at _____ in _____ Township
from _____ 19____, _____ 19____, at _____ in _____ Township
and had also caused record of same to be made in the County Commissioner's

Record, Volume "_____" page "_____"

County
Surveyor's
Report and
Field Notes


ALSO, upon said _____ day of _____, 19____, _____ County Surveyor presented to said County Board, his report of survey of said proposed road, plat and field notes, in words and figures as follows, to-wit:

Pursuant to the order of the Board, I met with T.J. Lyons, Samuel Clarke and D. Buckland viewers, at the _____ of _____ in Shawnee Township, on the _____ day of _____, 19____, and under the direction of said viewers, proceeded to survey said road as petitioned for, conspicuously marking the same throughout, and noting the courses and distances, and I do hereby certify that the following is a correct return of the survey of said road, and plat of the same, to-wit:

Beginning at a point 80 rods east of NW corner of Sec. 30 Township 11, Range 25, thence west 12½ feet thence south 160 rods, thence east 25 feet thence north 160 rods thence west 12½ feet to place of beginning being the east 12½ feet of the west half of the NW quarter of said Sec. 30, and the west 12½ feet of the east half of the NW quarter of said Sec. 30

ROAD RECORD

DESIGNED BY THE STOVEN BROS.



County
Surveyor's
Plat and
Field Notes

Field Notes

ALSO, upon said..... day of....., 19....., said.....
 and....., Viewers, presented to said County Board their several reports, as follows, to-wit:
 "Pursuant to Commissioners' Notice, we met at the..... of..... in.....
 Township, on the..... day of....., 19....., and taking to our assistance.....
 and....., as chain carriers, and..... as marker, proceeded
 to view the route of the road petitioned for, which was surveyed under our direction by.....
 County Surveyor, the field notes and plat of which survey are hereto attached and form part of this report, and after careful
 deliberation we are of the opinion that said road is practicable, and of public utility, and recommend that it be granted, as
 located and surveyed, and that it be established and opened..... feet wide."

Viewers' Report
of View and
Survey

WYANDOTTE COUNTY, KANSAS

Viewers' Report of Damages Claimed and Awarded

And further report that the following is a complete list of the names of all persons (Owners, Agents or Guardians) who filed claims with us for damages or compensation, (which said claims are herewith submitted), by reason of the location and establishment of said proposed road and the amount awarded to each, by us, to-wit:

NAMES	Owner, Agent or Guardian	FRACTIONAL PART	Sec.	Twp.	R'ng	Acres Appropriated	Am't Claimed	Am't Awarded by Viewers	Commissioners Revision

Petitioner's Affidavit of Service of Notice

ALSO, upon said..... day of....., 19....., there was presented to said County Board, the affidavit of..... one of the petitioners aforesaid, setting forth that due notice of the..... of said proposed road, together with date of meeting of the Viewers, as per published notice of County Clerk, had been served upon each of the persons noted below, who, as Owners, Agents, or Guardians were all the persons through whose premises said road is proposed to be located, except those who have signed Relinquishment, to-wit:

Date When Notice Was Served	NAME OF PERSON	Owner, Agent or Guardian	FRACTIONAL PART	Sec.	Twp.	Range	REMARKS

Final Order of Board of County Commissioners

WHEREUPON, on the..... 30th..... day of..... March....., 19.15...., the following action thereon was had by said Board of County Commissioners, to-wit:

Upon due consideration, no legal objection having been offered against the establishment of said road, and believing the same to be of public utility, it is ORDERED: that the Viewers' Report of View and Report and Plat of Survey be adopted, and that said road be declared located and established as a public highway, in accordance therewith; full record thereof to be made in the County Road Record and Plat, as Road No....., and the Trustees of..... Township be notified to cause the same to be opened for public travel.

I CERTIFY, that the foregoing is a complete record of the location and establishment of said road No....., as required by law to be made, and that the same was recorded on the..... day of....., 19.....


.....
County Clerk.

WYANDOTTE COUNTY, KANSAS

WHEREUPON, said bond was approved by the Board, and it appearing to the satisfaction of the Board, that the law had been substantially complied with, it was ordered, that T.J. Lyons, Samuel Clarke and David Buckland be appointed viewers of the proposed road, and that they meet in conjunction with the County Surveyor, at the ... of ... in Delaware Township, on the 23rd day of December, 1914, and proceed to view and lay out said road, according to law, giving to all parties a hearing, and make due report of their proceedings to the County Board.

Appointment of Viewers

AFTERWARDS, TO-WIT: On the ... day of ..., 19... County Clerk, presented to said Board his certificate, under seal, setting forth, that pursuant to law he had caused public



notice of said proposed road to be published in ... (a weekly newspaper, published in ... Kansas,) for two consecutive weeks and that said notice was so published in said newspaper, on the ... day of ..., 19..., the ... day of ..., 19..., and the ... day of ..., 19..., and also caused similar notices to be posted to public view upon the bulletin board in his office from ... 19..., to ..., 19..., and similar notices to be publicly posted in the following places, to-wit: from ... 19..., ... 19..., at ... in ... Township from ... 19..., ... 19..., at ... in ... Township from ... 19..., ... 19..., at ... in ... Township and had also caused record of same to be made in the County Commissioner's

PROOF OF PUBLIC NOTICE

Record, Volume "..." page "..."

ALSO, upon said ... day of ..., 19..., County Surveyor presented to said County Board, his report of survey of said proposed road, plat and field notes, in words and figures as follows, to-wit:


County Surveyor's Report and Field Notes

Pursuant to the order of the Board, I met with T.J. Lyons, Samuel Clarke and David Buckland viewers, at the ... of ... in Delaware Township, on the 23rd day of December, 1914, and under the direction of said viewers, proceeded to survey said road as petitioned for, conspicuously marking the same throughout, and noting the courses and distances, and I do hereby certify that the following is a correct return of the survey of said road, and plat of the same, to-wit:

At the NW corner of the SW quarter (SW 1/4) of Sec. 13 Township 11, Range 23, east thence in a southerly direction to a point on the west line of Sec. 24 Meaning thereby to relocate the Wm. Kouns road between the above described terminal points,

ROAD RECORD

LEICHHARDT CO. INC., ATTERSON, KANSAS



County
Surveyor's
Plat and
Field Notes

Field Notes

ALSO, upon said day of, 19....., said

and, Viewers, presented to said County Board their several reports, as follows, to-wit:

"Pursuant to Commissioners' Notice, we met at the of in

Township, on the day of, 19....., and taking to our assistance

and, as chain carriers, and as marker, proceeded

to view the route of the road petitioned for, which was surveyed under our direction by

County Surveyor, the field notes and plat of which survey are hereto attached and form part of this report, and after careful

deliberation we are of the opinion that said road is practicable, and of public utility, and recommend that it be granted, as

located and surveyed, and that it be established and opened feet wide."

Viewers' Report
of View and
Survey

WYANDOTTE COUNTY, KANSAS

Viewers' Report of Damages Claimed and Awarded

And further report that the following is a complete list of the names of all persons (Owners, Agents or Guardians) who filed claims with us for damages or compensation, (which said claims are herewith submitted), by reason of the location and establishment of said proposed road and the amount awarded to each, by us, to-wit:

NAMES	Owner, Agent or Guardian	FRACTIONAL PART	Sec.	Twp.	R'nge	Acres Appropriated	Am't Claimed	Am't Awarded by Viewers	Commissioners Revision

Petitioner's Affidavit of Service of Notice

ALSO, upon said.....day of....., 19....., there was presented to said County Board, the affidavit of.....one of the petitioners aforesaid, setting forth that due notice of the.....of said proposed road, together with date of meeting of the Viewers, as per published notice of County Clerk, had been served upon each of the persons noted below, who, as Owners, Agents, or Guardians were all the persons through whose premises said road is proposed to be located, except those who have signed Relinquishment, to-wit:

Date When Notice Was Served	NAME OF PERSON	Owner, Agent or Guardian	FRACTIONAL PART	Sec.	Twp.	Range	REMARKS

Final Order of Board of County Commissioners

WHEREUPON, on the 30th.....day of..November....., 1914....., the following action thereon was had by said Board of County Commissioners, to-wit:

Upon due consideration, no legal objection having been offered against the establishment of said road, and believing the same to be of public utility, it is ORDERED: that the Viewers' Report of View and Report and Plat of Survey be adopted, and that said road be declared located and established as a public highway, in accordance therewith; full record thereof to be made in the County Road Record and Plat, as Road No....., and the Trustees of.....Township be notified to cause the same to be opened for public travel.

I CERTIFY, that the foregoing is a complete record of the location and establishment of said road No....., as required by law to be made, and that the same was recorded on the.....day of....., 19.....

.....
County Clerk.

WYANDOTTE COUNTY, KANSAS

Appointment
of
Viewers

WHEREUPON, said bond was approved by the Board, and it appearing to the satisfaction of the Board, that the law had been substantially complied with, it was ordered, that C.A. Baker, Wm. Brown, L.E. Scott and _____ be appointed viewers of the proposed road, and that they meet in conjunction with the County Surveyor, at the _____ of _____ in Prairie Township, on the _____ day of _____, 19____, and proceed to view and lay out said road, according to law, giving to all parties a hearing, and make due report of their proceedings to the County Board.

AFTERWARDS, TO-WIT: On the _____ day of _____, 19____, _____ County Clerk, presented to said Board his certificate, under seal, setting forth, that pursuant to law he had caused public



notice of said proposed road to be published in _____ (a weekly newspaper, published in _____ Kansas,) for two consecutive weeks and that said notice was so published in said newspaper, on the _____ day of _____, 19____, the _____ day of _____, 19____, and the _____ day of _____, 19____, and also caused similar notices to be posted to public view upon the bulletin board in his office from _____ 19____, to _____ 19____, and similar notices to be publicly posted in the following places, to-wit:
 from _____ 19____, _____ 19____, at _____ in _____ Township
 from _____ 19____, _____ 19____, at _____ in _____ Township
 from _____ 19____, _____ 19____, at _____ in _____ Township
 and had also caused record of same to be made in the County Commissioner's

PROOF OF
PUBLIC
NOTICE

Record, Volume "_____" page "_____"

ALSO, upon said _____ day of _____, 19____, _____ County Surveyor presented to said County Board, his report of survey of said proposed road, plat and field notes, in words and figures as follows, to-wit:


County
Surveyor's
Report and
Field Notes

Pursuant to the order of the Board, I met with C.A. Baker, Wm. Brown and L.E. Scott viewers, at the _____ of _____ in Prairie Township, on the _____ day of _____, 19____, and under the direction of said viewers, proceeded to survey said road as petitioned for, conspicuously marking the same throughout, and noting the courses and distances, and I do hereby certify that the following is a correct return of the survey of said road, and plat of the same, to-wit:

See Packet

ROAD RECORD

LEWIS & CLARK COUNTY, MISSOURI



County
Surveyor's
Plat and
Field Notes

Field Notes

ALSO, upon said day of, 19....., said.....
 and, Viewers, presented to said County Board their several reports, as follows, to-wit:
 "Pursuant to Commissioners' Notice, we met at the..... of..... in.....
 Township, on the..... day of, 19....., and taking to our assistance.....
 and, as chain carriers, and..... as marker, proceeded
 to view the route of the road petitioned for, which was surveyed under our direction by.....
 County Surveyor, the field notes and plat of which survey are hereto attached and form part of this report, and after careful
 deliberation we are of the opinion that said road is practicable, and of public utility, and recommend that it be granted, as
 located and surveyed, and that it be established and opened..... feet wide."

Viewers' Report
of View and
Survey

WYANDOTTE COUNTY, KANSAS

Viewers' Report of Damages Claimed and Awarded

And further report that the following is a complete list of the names of all persons (Owners, Agents or Guardians) who filed claims with us for damages or compensation, (which said claims are herewith submitted), by reason of the location and establishment of said proposed road and the amount awarded to each, by us, to-wit:

NAMES	Owner, Agent or Guardian	FRACTIONAL PART	Sec.	Twp.	R'ng	Acres Appropriated	Am't Claimed	Am't Awarded by Viewers	Commissioners Revision

Petitioner's Affidavit of Service of Notice

ALSO, upon said day of, 19....., there was presented to said County Board, the affidavit of one of the petitioners aforesaid, setting forth that due notice of the of said proposed road, together with date of meeting of the Viewers, as per published notice of County Clerk, had been served upon each of the persons noted below, who, as Owners, Agents, or Guardians were all the persons through whose premises said road is proposed to be located, except those who have signed Relinquishment, to-wit:

Date When Notice Was Served	NAME OF PERSON	Owner, Agent or Guardian	FRACTIONAL PART	Sec.	Twp.	Range	REMARKS

Final Order of Board of County Commissioners

WHEREUPON, on the 4th day of August, 1915, the following action thereon was had by said Board of County Commissioners, to-wit:

Upon due consideration, no legal objection having been offered against the establishment of said road, and believing the same to be of public utility, it is ORDERED: that the Viewers' Report of View and Report and Plat of Survey be adopted, and that said road be declared located and established as a public highway, in accordance therewith; full record thereof to be made in the County Road Record and Plat, as Road No....., and the Trustees of Township be notified to cause the same to be opened for public travel.

I CERTIFY, that the foregoing is a complete record of the location and establishment of said road No....., as required by law to be made, and that the same was recorded on the day of, 19.....

.....
County Clerk.

ROAD RECORD

Road No.

BE IT REMEMBERED, That on the day of, 19....., a Road Petition signed by

N.W. Stewart and others, was presented to the Board of County Commissioners of

Wyandotte County, Kansas, praying for Location of a certain road, described as follows, to-wit:

PETITION

SAID PETITION was accompanied with Bond, as required by law, signed by.....

as principal, and and as sureties, in the

penal sum of..... DOLLARS, (\$.....)

WE, The undersigned, owning land along the line of the..... road described in the accompanying petition, hereby relinquish all claim of damage that we might have, either as owner or agent, by reason of land to be appropriated as right of way for said road, and waive notice to land owners, provided by law, and donate the land for right of way for said road through the lands, a description of which is placed opposite our several names:

BOND

Relinquishment of Claim for Damages

NAMES	Owner or Agent	DESCRIPTION	S	T	R	Total Number of Acres in Description

I, one of the petitioners on the Petition herewith submitted, do hereby certify that all of the resident land owners owning land along the line of the road described therein have signed the within relinquishment except:.....

Signed:.....

One of the Petitioners.


WYANDOTTE COUNTY, KANSAS

WHEREUPON, said bond was approved by the Board, and it appearing to the satisfaction of the Board, that the law had been substantially complied with, it was ordered, that.....and

Appointment of Viewers

.....be appointed viewers of the proposed road, and that they meet in conjunction with the County Surveyor, at the.....of.....in..... Township, on the.....day of....., 19....., and proceed to view and lay out said road, according to law, giving to all parties a hearing, and make due report of their proceedings to the County Board.

AFTERWARDS, TO-WIT: On the.....day of....., 19....., County Clerk, presented to said Board his certificate, under seal, setting forth, that pursuant to law he had caused public



notice of said proposed road to be published in..... (a weekly newspaper, published in..... Kansas,) for two consecutive weeks and that said notice was so published in said newspaper, on the.....day of....., 19....., the..... day of....., 19....., and the.....day of....., 19....., and also caused similar notices to be posted to public view upon the bulletin board in his office from..... 19....., to....., 19....., and similar notices to be publicly posted in the following places, to-wit:
from..... 19....., 19....., at..... in..... Township
from..... 19....., 19....., at..... in..... Township
from..... 19....., 19....., at..... in..... Township
and had also caused record of same to be made in the County Commissioner's

PROOF OF PUBLIC NOTICE

Record, Volume "....." page "....."


ALSO, upon said..... day of....., 19....., County Surveyor presented to said County Board, his report of survey of said proposed road, plat and field notes, in words and figures as follows, to-wit:

County Surveyor's Report and Field Notes

Pursuant to the order of the Board, I met with.....and..... viewers, at the.....of.....in..... Township, on the.....day of....., 19....., and under the direction of said viewers, proceeded to survey said road as petitioned for, conspicuously marking the same throughout, and noting the courses and distances, and I do hereby certify that the following is a correct return of the survey of said road, and plat of the same, to-wit:

ROAD RECORD

LICKWOOD CO. MO. ATTORNEY GENERAL



County
Surveyor's
Plat and
Field Notes

Field Notes

ALSO, upon said..... day of....., 19....., said.....
 and....., Viewers, presented to said County Board their several reports, as follows, to-wit:
 "Pursuant to Commissioners' Notice, we met at the..... of..... in.....
 Township, on the..... day of....., 19....., and taking to our assistance.....
 and....., as chain carriers, and..... as marker, proceeded
 to view the route of the road petitioned for, which was surveyed under our direction by.....
 County Surveyor, the field notes and plat of which survey are hereto attached and form part of this report, and after careful
 deliberation we are of the opinion that said road is practicable, and of public utility, and recommend that it be granted, as
 located and surveyed, and that it be established and opened..... feet wide."

Viewers' Report
of View and
Survey

WYANDOTTE COUNTY, KANSAS

Viewers' Report of Damages Claimed and Awarded

And further report that the following is a complete list of the names of all persons (Owners, Agents or Guardians) who filed claims with us for damages or compensation, (which said claims are herewith submitted), by reason of the location and establishment of said proposed road and the amount awarded to each, by us, to-wit:

NAMES	Owner, Agent or Guardian	FRACTIONAL PART	Sec.	Twp.	R'ng	Acres Appropriated	Am't Claimed	Am't Awarded by Viewers	Commissioners Revision

Petitioner's Affidavit of Service of Notice

ALSO, upon said..... day of....., 19....., there was presented to said County Board, the affidavit of..... one of the petitioners aforesaid, setting forth that due notice of the..... of said proposed road, together with date of meeting of the Viewers, as per published notice of County Clerk, had been served upon each of the persons noted below, who, as Owners, Agents, or Guardians were all the persons through whose premises said road is proposed to be located, except those who have signed Relinquishment, to-wit:

Date When Notice Was Served	NAME OF PERSON	Owner, Agent or Guardian	FRACTIONAL PART	Sec.	Twp.	Range	REMARKS

Final Order of Board of County Commissioners

WHEREUPON, on the..... day of....., 19....., the following action thereon was had by said Board of County Commissioners, to-wit:

Upon due consideration, no legal objection having been offered against the establishment of said road, and believing the same to be of public utility, it is ORDERED: that the Viewers' Report of View and Report and Plat of Survey be adopted, and that said road be declared located and established as a public highway, in accordance therewith; full record thereof to be made in the County Road Record and Plat, as Road No....., and the Trustees of..... Township be notified to cause the same to be opened for public travel.

I CERTIFY, that the foregoing is a complete record of the location and establishment of said road No....., as required by law to be made, and that the same was recorded on the..... day of....., 19.....


.....
County Clerk.

WYANDOTTE COUNTY, KANSAS

Appointment
of
Viewers

WHEREUPON, said bond was approved by the Board, and it appearing to the satisfaction of the Board, that the law had been substantially complied with, it was ordered, that John McMahon, John Mank, and Frank Klaber be appointed viewers of the proposed road, and that they meet in conjunction with the County Surveyor, at the beginning of proposed road in Shawnee Township, on the 6th day of September, 1910, and proceed to view and lay out said road, according to law, giving to all parties a hearing, and make due report of their proceedings to the County Board.

AFTERWARDS, TO-WIT: On the day of, 19, County Clerk, presented to said Board his certificate, under seal, setting forth, that pursuant to law he had caused public



PROOF OF
PUBLIC
NOTICE

notice of said proposed road to be published in (a weekly newspaper, published in Kansas,) for two consecutive weeks and that said notice was so published in said newspaper, on the day of, 19, the day of, 19, and the day of, 19, and also caused similar notices to be posted to public view upon the bulletin board in his office from, 19, to, 19, and similar notices to be publicly posted in the following places, to-wit:
 from, 19, at in Township
 from, 19, at in Township
 from, 19, at in Township
 and had also caused record of same to be made in the County Commissioner's

Record, Volume " " page " "

ALSO, upon said day of, 19, County Surveyor presented to said County Board, his report of survey of said proposed road, plat and field notes, in words and figures as follows, to-wit:


County
Surveyor's
Report and
Field Notes

Pursuant to the order of the Board, I met with John McMahon, John Mank and Frank Klaber viewers, at the Beginning of proposed road Shawnee Township, on the 6th day of September, 1910, and under the direction of said viewers, proceeded to survey said road as petitioned for, conspicuously marking the same throughout, and noting the courses and distances, and I do hereby certify that the following is a correct return of the survey of said road, and plat of the same, to-wit:

Commerncing at the SW corner of the SE quarter (1/4) of the SW quarter (1/4) of Sec. twenty-eight (28) Township eleven (11), Range twenty-five (25) Thence east to west line of the Frank Road, said road to be fifty (50) feet in width.

ROAD RECORD

LOCKWOOD CO. INC. ATCHISON, KANSAS



County
Surveyor's
Plat and
Field Notes

Field Notes

ALSO, upon said day of, 19....., said.....
 and, Viewers, presented to said County Board their several reports, as follows, to-wit:
 "Pursuant to Commissioners' Notice, we met at the..... of..... in.....
 Township, on the day of, 19....., and taking to our assistance.....
 and, as chain carriers, and as marker, proceeded
 to view the route of the road petitioned for, which was surveyed under our direction by.....
 County Surveyor, the field notes and plat of which survey are hereto attached and form part of this report, and after careful
 deliberation we are of the opinion that said road is practicable, and of public utility, and recommend that it be granted, as
 located and surveyed, and that it be established and opened..... feet wide."

Viewers' Report
of View and
Survey

WYANDOTTE COUNTY, KANSAS

Viewers' Report of Damages Claimed and Awarded

And further report that the following is a complete list of the names of all persons (Owners, Agents or Guardians) who filed claims with us for damages or compensation, (which said claims are herewith submitted), by reason of the location and establishment of said proposed road and the amount awarded to each, by us, to-wit:

NAMES	Owner, Agent or Guardian	FRACTIONAL PART	Sec.	Twp.	R'ng	Acres Appropriated	Am't Claimed	Am't Awarded by Viewers	Commissioners Revision

Petitioner's Affidavit of Service of Notice

ALSO, upon said.....day of....., 19....., there was presented to said County Board, the affidavit of.....one of the petitioners aforesaid, setting forth that due notice of the.....of said proposed road, together with date of meeting of the Viewers, as per published notice of County Clerk, had been served upon each of the persons noted below, who, as Owners, Agents, or Guardians were all the persons through whose premises said road is proposed to be located, except those who have signed Relinquishment, to-wit:

Date When Notice Was Served	NAME OF PERSON	Owner, Agent or Guardian	FRACTIONAL PART	Sec.	Twp.	Range	REMARKS

Final Order of Board of County Commissioners

WHEREUPON, on the 15th day of August....., 19¹⁰....., the following action thereon was had by said Board of County Commissioners, to-wit:

Upon due consideration, no legal objection having been offered against the establishment of said road, and believing the same to be of public utility, it is ORDERED: that the Viewers' Report of View and Report and Plat of Survey be adopted, and that said road be declared located and established as a public highway, in accordance therewith; full record thereof to be made in the County Road Record and Plat, as Road No....., and the Trustees of..... Township be notified to cause the same to be opened for public travel.

I CERTIFY, that the foregoing is a complete record of the location and establishment of said road No....., as required by law to be made, and that the same was recorded on the.....day of....., 19.....


.....
County Clerk.

WYANDOTTE COUNTY, KANSAS

Appointment
of
Viewers

WHEREUPON, said bond was approved by the Board, and it appearing to the satisfaction of the Board, that the law had been substantially complied with, it was ordered, that L. L. Jack, Andrew Fehrenbach, and J. O. Mooney be appointed viewers of the proposed road, and that they meet in conjunction with the County Surveyor, at the _____ of _____ in Wyandotte Township, on the 16th day of July, 1912, and proceed to view and lay out said road, according to law, giving to all parties a hearing, and make due report of their proceedings to the County Board.

AFTERWARDS, TO-WIT: On the _____ day of _____, 19____, County Clerk, presented to said Board his certificate, under seal, setting forth, that pursuant to law he had caused public



notice of said proposed road to be published in _____ (a weekly newspaper, published in _____ Kansas,) for two consecutive weeks and that said notice was so published in said newspaper, on the _____ day of _____, 19____, the _____ day of _____, 19____, and the _____ day of _____, 19____, and also caused similar notices to be posted to public view upon the bulletin board in his office from _____, 19____, to _____, 19____, and similar notices to be publicly posted in the following places, to-wit:

from _____, 19____, _____, 19____, at _____ in _____ Township
 from _____, 19____, _____, 19____, at _____ in _____ Township
 from _____, 19____, _____, 19____, at _____ in _____ Township

and had also caused record of same to be made in the County Commissioner's Record, Volume "_____" page "_____"

ALSO, upon said _____ day of _____, 19____, _____ County Surveyor presented to said County Board, his report of survey of said proposed road, plat and field notes, in words and figures as follows, to-wit:

Pursuant to the order of the Board, I met with L. L. Jack, Andrew Fehrengach, and J. O. Mooney viewers, at the _____ of _____ in Wyandotte Township, on the 16th day of July, 1912, and under the direction of said viewers, proceeded to survey said road as petitioned for, conspicuously marking the same throughout, and noting the courses and distances, and I do hereby certify that the following is a correct return of the survey of said road, and plat of the same, to-wit:


Beginning at a point about 250 feet south of the intersection of the east and west center line of Sec. 9-11-24 with the Wyandotte and Delaware reserve line; thence on a magnetic bearing of about N 20°30' east for a distance of about 600 feet; thence about north 30°52' east for about 420 feet; thence about north 35°30' west for about 715 feet or as near about location as may be determined by viewers.

PROOF OF
PUBLIC
NOTICE

County
Surveyor's
Report and
Field Notes

ROAD RECORD

LICKWOOD CO., MO. TOWNSHIP, KANSAS



County
Surveyor's
Plat and
Field Notes

Field Notes

ALSO, upon said day of, 19....., said

and, Viewers, presented to said County Board their several reports, as follows, to-wit:

"Pursuant to Commissioners' Notice, we met at the of in

Township, on the day of, 19....., and taking to our assistance

and, as chain carriers, and as marker, proceeded

to view the route of the road petitioned for, which was surveyed under our direction by

County Surveyor, the field notes and plat of which survey are hereto attached and form part of this report, and after careful

deliberation we are of the opinion that said road is practicable, and of public utility, and recommend that it be granted, as

located and surveyed, and that it be established and opened feet wide."

Viewers' Report
of View and
Survey

WYANDOTTE COUNTY, KANSAS

Viewers' Report of Damages Claimed and Awarded

And further report that the following is a complete list of the names of all persons (Owners, Agents or Guardians) who filed claims with us for damages or compensation, (which said claims are herewith submitted), by reason of the location and establishment of said proposed road and the amount awarded to each, by us, to-wit:

NAMES	Owner, Agent or Guardian	FRACTIONAL PART	Sec.	Twp.	R'nge	Acres Appropriated	Am't Claimed	Am't Awarded by Viewers	Commissioners Revision

Petitioner's Affidavit of Service of Notice

ALSO, upon said..... day of....., 19....., there was presented to said County Board, the affidavit of..... one of the petitioners aforesaid, setting forth that due notice of the..... of said proposed road, together with date of meeting of the Viewers, as per published notice of County Clerk, had been served upon each of the persons noted below, who, as Owners, Agents, or Guardians were all the persons through whose premises said road is proposed to be located, except those who have signed Relinquishment, to-wit:

Date When Notice Was Served	NAME OF PERSON	Owner, Agent or Guardian	FRACTIONAL PART	Sec.	Twp.	Range	REMARKS

Final Order of Board of County Commissioners

WHEREUPON, on the 10th day of April....., 1912....., the following action thereon was had by said Board of County Commissioners, to-wit:

Upon due consideration, no legal objection having been offered against the establishment of said road, and believing the same to be of public utility, it is ORDERED: that the Viewers' Report of View and Report and Plat of Survey be adopted, and that said road be declared located and established as a public highway, in accordance therewith; full record thereof to be made in the County Road Record and Plat, as Road No....., and the Trustees of..... Township be notified to cause the same to be opened for public travel.

I CERTIFY, that the foregoing is a complete record of the location and establishment of said road No....., as required by law to be made, and that the same was recorded on the..... day of....., 19.....

.....
County Clerk.


WYANDOTTE COUNTY, KANSAS

WHEREUPON, said bond was approved by the Board, and it appearing to the satisfaction of the Board, that the law had been substantially complied with, it was ordered, that.....and

Appointment
of
Viewers

.....be appointed viewers of the proposed road, and that they meet in conjunction with the County Surveyor, at the.....of.....in..... Township, on the.....day of....., 19....., and proceed to view and lay out said road, according to law, giving to all parties a hearing, and make due report of their proceedings to the County Board.

AFTERWARDS, TO-WIT: On the.....day of....., 19....., County Clerk, presented to said Board his certificate, under seal, setting forth, that pursuant to law he had caused public



notice of said proposed road to be published in..... (a weekly newspaper, published in..... Kansas,) for two consecutive weeks and that said notice was so published in said newspaper, on the.....day of....., 19....., the.....day of....., 19....., and the.....day of....., 19....., and also caused similar notices to be posted to public view upon the bulletin board in his office from..... 19....., to....., 19....., and similar notices to be publicly posted in the following places, to-wit:

from..... 19....., 19....., at..... in..... Township
from..... 19....., 19....., at..... in..... Township
from..... 19....., 19....., at..... in..... Township

and had also caused record of same to be made in the County Commissioner's

Record, Volume "....." page "....."

ALSO, upon said..... day of....., 19....., County Surveyor presented to said County Board, his report of survey of said proposed road, plat and field notes, in words and figures as follows, to-wit:


County
Surveyor's
Report and
Field Notes

Pursuant to the order of the Board, I met with.....and..... viewers, at the.....of.....in..... Township, on the.....day of....., 19....., and under the direction of said viewers, proceeded to survey said road as petitioned for, conspicuously marking the same throughout, and noting the courses and distances, and I do hereby certify that the following is a correct return of the survey of said road, and plat of the same, to-wit:

Beginning at a point 830 ft. west of the NE $\frac{1}{4}$ of sec. 7-11-25 the same being the westerly boundry of the City limits of Kansas City Kansas Thence west to the intersection of a 60 ft. road dedicated in platting of Vincent Heightd thence west along the center line of said 60 ft road and the prolongation thereof to the southerly prolongation of the John Parsons road in' the NW $\frac{1}{4}$ of sec. 7-11-25, Thence NW to the intersection of the south end of said John Parsons road, Meaning therby to condemn 20 feet on each side of the above discribed line.

ROAD RECORD

LOCKWOOD CO., MO., ATCHISON, KANSAS



County
Surveyor's
Plat and
Field Notes

Field Notes

ALSO, upon said..... day of....., 19....., said.....
 and....., Viewers, presented to said County Board their several reports, as follows, to-wit:
 "Pursuant to Commissioners' Notice, we met at the..... of..... in.....
 Township, on the..... day of....., 19....., and taking to our assistance.....
 and....., as chain carriers, and..... as marker, proceeded
 to view the route of the road petitioned for, which was surveyed under our direction by.....
 County Surveyor, the field notes and plat of which survey are hereto attached and form part of this report, and after careful
 deliberation we are of the opinion that said road is practicable, and of public utility, and recommend that it be granted, as
 located and surveyed, and that it be established and opened..... feet wide."

Viewers' Report
of View and
Survey

WYANDOTTE COUNTY, KANSAS

Viewers' Report of Damages Claimed and Awarded

And further report that the following is a complete list of the names of all persons (Owners, Agents or Guardians) who filed claims with us for damages or compensation, (which said claims are herewith submitted), by reason of the location and establishment of said proposed road and the amount awarded to each, by us, to-wit:

NAMES	Owner, Agent or Guardian	FRACTIONAL PART	Sec.	Twp.	R'nge	Acres Appropriated	Am't Claimed	Am't Awarded by Viewers	Commissioners Revision

Petitioner's Affidavit of Service of Notice

ALSO, upon said.....day of....., 19....., there was presented to said County Board, the affidavit of.....one of the petitioners aforesaid, setting forth that due notice of the.....of said proposed road, together with date of meeting of the Viewers, as per published notice of County Clerk, had been served upon each of the persons noted below, who, as Owners, Agents, or Guardians were all the persons through whose premises said road is proposed to be located, except those who have signed Relinquishment, to-wit:

Date When Notice Was Served	NAME OF PERSON	Owner, Agent or Guardian	FRACTIONAL PART	Sec.	Twp.	Range	REMARKS

Final Order of Board of County Commissioners

WHEREUPON, on the 4th day of August, 1910, the following action thereon was had by said Board of County Commissioners, to-wit:

Upon due consideration, no legal objection having been offered against the establishment of said road, and believing the same to be of public utility, it is ORDERED: that the Viewers' Report of View and Report and Plat of Survey be adopted, and that said road be declared located and established as a public highway, in accordance therewith; full record thereof to be made in the County Road Record and Plat, as Road No....., and the Trustees of..... Township be notified to cause the same to be opened for public travel.

I CERTIFY, that the foregoing is a complete record of the location and establishment of said road No....., as required by law to be made, and that the same was recorded on the.....day of....., 19.....


.....
County Clerk.

WYANDOTTE COUNTY, KANSAS

Appointment
of
Viewers

WHEREUPON, said bond was approved by the Board, and it appearing to the satisfaction of the Board, that the law had been substantially complied with, it was ordered, that J.J. Keller, G.H. Pope and Jno Gabel be appointed viewers of the proposed road, and that they meet in conjunction with the County Surveyor, at the _____ of _____ in Delaware & Wyandotte Township, on the 1st day of March, 1912, and proceed to view and lay out said road, according to law, giving to all parties a hearing, and make due report of their proceedings to the County Board.

AFTERWARDS, TO-WIT: On the _____ day of _____, 19____, County Clerk, presented to said Board his certificate, under seal, setting forth, that pursuant to law he had caused public



notice of said proposed road to be published in _____ (a weekly newspaper, published in _____ Kansas,) for two consecutive weeks and that said notice was so published in said newspaper, on the _____ day of _____, 19____, the _____ day of _____, 19____, and the _____ day of _____, 19____, and also caused similar notices to be posted to public view upon the bulletin board in his office from _____ 19____, to _____ 19____, and similar notices to be publicly posted in the following places, to-wit:
 from _____ 19____, _____ 19____, at _____ in _____ Township
 from _____ 19____, _____ 19____, at _____ in _____ Township
 from _____ 19____, _____ 19____, at _____ in _____ Township
 and had also caused record of same to be made in the County Commissioner's

PROOF OF
PUBLIC
NOTICE

Record, Volume "_____" page "_____"

ALSO, upon said _____ day of _____, 19____, _____ County Surveyor presented to said County Board, his report of survey of said proposed road, plat and field notes, in words and figures as follows, to-wit:


County
Surveyor's
Report and
Field Notes

Pursuant to the order of the Board, I met with J.J. Keller, G.H. Pope and Jno. Gabel viewers, at the _____ of _____ in Delaware & Wyandotte Township, on the _____ day of _____, 19____, and under the direction of said viewers, proceeded to survey said road as petitioned for, conspicuously marking the same throughout, and noting the courses and distances, and I do hereby certify that the following is a correct return of the survey of said road, and plat of the same, to-wit:

Beginning at the NW corner of Sec. (6), Township (11), Range (24), : Thence south to the SW corner of said Sec. (6) Township (11), Range (24), intending to describe the line between Delaware and Wyandotte Township and also between Ranges 23 and 24 Road to be 40 wide 20 each side of land line.

ROAD RECORD

LOUISIANA CO., KANSAS



County
Surveyor's
Plat and
Field Notes

Field Notes

ALSO, upon said day of, 19....., said.....
 and..... Viewers, presented to said County Board their several reports, as follows, to-wit:
 "Pursuant to Commissioners' Notice, we met at the..... of..... in.....
 Township, on the day of, 19....., and taking to our assistance.....
 and....., as chain carriers, and..... as marker, proceeded
 to view the route of the road petitioned for, which was surveyed under our direction by.....
 County Surveyor, the field notes and plat of which survey are hereto attached and form part of this report, and after careful
 deliberation we are of the opinion that said road is practicable, and of public utility, and recommend that it be granted, as
 located and surveyed, and that it be established and opened.....feet wide."

Viewers' Report
of View and
Survey

WYANDOTTE COUNTY, KANSAS

Viewers' Report of Damages Claimed and Awarded

And further report that the following is a complete list of the names of all persons (Owners, Agents or Guardians) who filed claims with us for damages or compensation, (which said claims are herewith submitted), by reason of the location and establishment of said proposed road and the amount awarded to each, by us, to-wit:

NAMES	Owner, Agent or Guardian	FRACTIONAL PART	Sec.	Twp.	R'ng	Acres Appropriated	Am't Claimed	Am't Awarded by Viewers	Commissioners Revision

Petitioner's Affidavit of Service of Notice

ALSO, upon said.....day of....., 19....., there was presented to said County Board, the affidavit of.....one of the petitioners aforesaid, setting forth that due notice of the.....of said proposed road, together with date of meeting of the Viewers, as per published notice of County Clerk, had been served upon each of the persons noted below, who, as Owners, Agents, or Guardians were all the persons through whose premises said road is proposed to be located, except those who have signed Relinquishment, to-wit:

Date When Notice Was Served	NAME OF PERSON	Owner, Agent or Guardian	FRACTIONAL PART	Sec.	Twp.	Range	REMARKS

Final Order of Board of County Commissioners

WHEREUPON, on the 28th day of December....., 1911, the following action thereon was had by said Board of County Commissioners, to-wit:

Upon due consideration, no legal objection having been offered against the establishment of said road, and believing the same to be of public utility, it is ORDERED: that the Viewers' Report of View and Report and Plat of Survey be adopted, and that said road be declared located and established as a public highway, in accordance therewith; full record thereof to be made in the County Road Record and Plat, as Road No....., and the Trustees of.....Township be notified to cause the same to be opened for public travel.

I CERTIFY, that the foregoing is a complete record of the location and establishment of said road No....., as required by law to be made, and that the same was recorded on the.....day of....., 19.....

.....
County Clerk.

ROAD RECORD

Road No.

BE IT REMEMBERED, That on the 10th day of April, 1916, a Road Petition signed by
 Ira C. Wilkivir and others, was presented to the Board of County Commissioners of
 Wyandotte County, Kansas, praying for Location/Rejected of a certain road, described as follows, to wit:

PETITION

SAID PETITION was accompanied with Bond, as required by law, signed by Ira C. Wilkivir
 as principal, and as sureties, in the
 penal sum of DOLLARS, (\$.....)

BOND

WE, The undersigned, owning land along the line of the road described in the accompanying
 petition, hereby relinquish all claim of damage that we might have, either as owner or agent, by reason of land to be appropri-
 ated as right of way for said road, and waive notice to land owners, provided by law, and donate the land for right of way
 for said road through the lands, a description of which is placed opposite our several names:

Relinquishment
 of Claim
 for Damages

NAMES	Owner or Agent	DESCRIPTION	S	T	R	Total Number of Acres in Description

I, one of the petitioners on the Petition herewith
 submitted, do hereby certify that all of the resident land owners owning land along the line of the road described therein
 have signed the within relinquishment except:


Signed:
 One of the Petitioners.

WYANDOTTE COUNTY, KANSAS

Appointment
of
Viewers

WHEREUPON, said bond was approved by the Board, and it appearing to the satisfaction of the Board, that the law had been substantially complied with, it was ordered, that T.J. Lyons, Samuel Clarke, and D. Buckland be appointed viewers of the proposed road, and that they meet in conjunction with the County Surveyor, at the _____ of _____ in Delaware Township, on the 2nd day of May, 1916, and proceed to view and lay out said road, according to law, giving to all parties a hearing, and make due report of their proceedings to the County Board.

AFTERWARDS, TO-WIT: On the _____ day of _____, 19____, County Clerk, presented to said Board his certificate, under seal, setting forth, that pursuant to law he had caused public



notice of said proposed road to be published in _____ (a weekly newspaper, published in _____ Kansas,) for two consecutive weeks and that said notice was so published in said newspaper, on the _____ day of _____, 19____, the _____ day of _____, 19____, and the _____ day of _____, 19____, and also caused similar notices to be posted to public view upon the bulletin board in his office from _____ 19____, to _____, 19____, and similar notices to be publicly posted in the following places, to-wit:
 from _____ 19____, _____ 19____, at _____ in _____ Township
 from _____ 19____, _____ 19____, at _____ in _____ Township
 from _____ 19____, _____ 19____, at _____ in _____ Township
 and had also caused record of same to be made in the County Commissioner's

PROOF OF
PUBLIC
NOTICE

Record, Volume " _____ " page " _____ "

ALSO, upon said _____ day of _____, 19____, _____ County Surveyor presented to said County Board, his report of survey of said proposed road, plat and field notes, in words and figures as follows, to-wit:


County
Surveyor's
Report and
Field Notes

Pursuant to the order of the Board, I met with T.J. Lyons, Samuel Clarke, and D. Buckland viewers, at the _____ of _____ in Delaware Township, on the 2nd day of May, 1916, and under the direction of said viewers, proceeded to survey said road as petitioned for, conspicuously marking the same throughout, and noting the courses and distances, and I do hereby certify that the following is a correct return of the survey of said road, and plat of the same, to-wit:

Beginning at the SW corner of SE $\frac{1}{4}$ of Sec. 2, Township 11, Range 23, thence north along the half Sec. line about one (1) mile to Parallel Road. And termination at the NW corner of NE $\frac{1}{4}$ of Sec. 2, Township 11, Range 23,

ROAD RECORD

LOCHHEAD CO. INC. ST. LOUIS, MISSOURI



County
Surveyor's
Plat and
Field Notes

Field Notes

ALSO, upon said day of, 19....., said.....
 and, Viewers, presented to said County Board their several reports, as follows, to-wit:
 "Pursuant to Commissioners' Notice, we met at the..... of..... in.....
 Township, on the day of, 19....., and taking to our assistance.....
 and, as chain carriers, and..... as marker, proceeded
 to view the route of the road petitioned for, which was surveyed under our direction by.....
 County Surveyor, the field notes and plat of which survey are hereto attached and form part of this report, and after careful
 deliberation we are of the opinion that said road is practicable, and of public utility, and recommend that it be granted, as
 located and surveyed, and that it be established and opened..... feet wide."

Viewers' Report
of View and
Survey

WYANDOTTE COUNTY, KANSAS

Viewers' Report of Damages Claimed and Awarded

And further report that the following is a complete list of the names of all persons (Owners, Agents or Guardians) who filed claims with us for damages or compensation, (which said claims are herewith submitted), by reason of the location and establishment of said proposed road and the amount awarded to each, by us, to-wit:

NAMES	Owner, Agent or Guardian	FRACTIONAL PART	Sec.	Twp.	R'ng	Acres Appropriated	Am't Claimed	Am't Awarded by Viewers	Commissioners Revision

Petitioner's Affidavit of Service of Notice

ALSO, upon said.....day of....., 19....., there was presented to said County Board, the affidavit of.....one of the petitioners aforesaid, setting forth that due notice of the.....of said proposed road, together with date of meeting of the Viewers, as per published notice of County Clerk, had been served upon each of the persons noted below, who, as Owners, Agents, or Guardians were all the persons through whose premises said road is proposed to be located, except those who have signed Relinquishment, to-wit:

Date When Notice Was Served	NAME OF PERSON	Owner, Agent or Guardian	FRACTIONAL PART	Sec.	Twp.	Range	REMARKS

Final Order of Board of County Commissioners

WHEREUPON, on the...10th...day of...April....., 19-16...., the following action thereon was had by said Board of County Commissioners, to-wit:

Upon due consideration, no legal objection having been offered against the establishment of said road, and believing the same to be of public utility, it is ORDERED: that the Viewers' Report of View and Report and Plat of Survey be adopted, and that said road be declared located and established as a public highway, in accordance therewith; full record thereof to be made in the County Road Record and Plat, as Road No....., and the Trustees of..... Township be notified to cause the same to be opened for public travel.

I CERTIFY, that the foregoing is a complete record of the location and establishment of said road No....., as required by law to be made, and that the same was recorded on the.....day of....., 19.....

.....
County Clerk.

WYANDOTTE COUNTY, KANSAS

Viewers' Report of Damages Claimed and Awarded

And further report that the following is a complete list of the names of all persons (Owners, Agents or Guardians) who filed claims with us for damages or compensation, (which said claims are herewith submitted), by reason of the location and establishment of said proposed road and the amount awarded to each, by us, to-wit:

NAMES	Owner, Agent or Guardian	FRACTIONAL PART	Sec.	Twp.	R'ng	Acres Appropriated	Am't Claimed	Am't Awarded by Viewers	Commissioners Revision

Petitioner's Affidavit of Service of Notice

ALSO, upon said day of, 19....., there was presented to said County Board, the affidavit of one of the petitioners aforesaid, setting forth that due notice of the of said proposed road, together with date of meeting of the Viewers, as per published notice of County Clerk, had been served upon each of the persons noted below, who, as Owners, Agents, or Guardians were all the persons through whose premises said road is proposed to be located, except those who have signed Relinquishment, to-wit:

Date When Notice Was Served	NAME OF PERSON	Owner, Agent or Guardian	FRACTIONAL PART	Sec.	Twp.	Range	REMARKS

Final Order of Board of County Commissioners

WHEREUPON, on the 10th day of April, 1916, the following action thereon was had by said Board of County Commissioners, to-wit:

Upon due consideration, no legal objection having been offered against the establishment of said road, and believing the same to be of public utility, it is ORDERED: that the Viewers' Report of View and Report and Plat of Survey be adopted, and that said road be declared located and established as a public highway, in accordance therewith; full record thereof to be made in the County Road Record and Plat, as Road No....., and the Trustees of Township be notified to cause the same to be opened for public travel.

I CERTIFY, that the foregoing is a complete record of the location and establishment of said road No....., as required by law to be made, and that the same was recorded on the day of, 19.....

.....
County Clerk.

ROAD RECORD

Road No.

BE IT REMEMBERED, That on the 19th day of July, 1916, a Road Petition signed by William L. Lohrey and others, was presented to the Board of County Commissioners of Wyandotte County, Kansas, praying for Location/rejected of a certain road, described as follows, to-wit:

PETITION

SAID PETITION was accompanied with Bond, as required by law, signed by William L. Lohrey as principal, and and as sureties, in the penal sum of DOLLARS, (\$.....)

BOND

WE, The undersigned, owning land along the line of the road described in the accompanying petition, hereby relinquish all claim of damage that we might have, either as owner or agent, by reason of land to be appropriated as right of way for said road, and waive notice to land owners, provided by law, and donate the land for right of way for said road through the lands, a description of which is placed opposite our several names:

Relinquishment of Claim for Damages

NAMES	Owner or Agent	DESCRIPTION	S	T	R	Total Number of Acres in Description

I, one of the petitioners on the Petition herewith submitted, do hereby certify that all of the resident land owners owning land along the line of the road described therein have signed the within relinquishment except:

Signed: One of the Petitioners.


WYANDOTTE COUNTY, KANSAS

Appointment
of
Viewers

WHEREUPON, said bond was approved by the Board, and it appearing to the satisfaction of the Board, that the law had been substantially complied with, it was ordered, that T.J. Lyons, Smauel Clarke and D. Buckland be appointed viewers of the proposed road, and that they meet in conjunction with the County Surveyor, at the Place of beginning in Wyandotte Township, on the 20th day of August, 1916, and proceed to view and lay out said road, according to law, giving to all parties a hearing, and make due report of their proceedings to the County Board.

PROOF OF
PUBLIC
NOTICE

AFTERWARDS, TO-WIT: On the day of, 19, County Clerk, presented to said Board his certificate, under seal, setting forth, that pursuant to law he had caused public



notice of said proposed road to be published in (a weekly newspaper, published in Kansas,) for two consecutive weeks and that said notice was so published in said newspaper, on the day of, 19, the day of, 19, and the day of, 19, and also caused similar notices to be posted to public view upon the bulletin board in his office from 19, to 19, and similar notices to be publicly posted in the following places, to-wit:
 from 19, 19, at in Township
 from 19, 19, at in Township
 from 19, 19, at in Township
 and had also caused record of same to be made in the County Commissioner's

County
Surveyor's
Report and
Field Notes

Record, Volume " " page " "


ALSO, upon said day of, 19, County Surveyor presented to said County Board, his report of survey of said proposed road, plat and field notes, in words and figures as follows, to-wit:

Pursuant to the order of the Board, I met with T.J. Lyons, Smauel Clarke and D. Buckland viewers, at the Place of beginning in Wyandotte Township, on the 20th day of August, 1916, and under the direction of said viewers, proceeded to survey said road as petitioned for, conspicuously marking the same throughout, and noting the courses and distances, and I do hereby certify that the following is a correct return of the survey of said road, and plat of the same, to-wit:

Beginning at the South East Corner of the NW $\frac{1}{4}$ of the NW $\frac{1}{4}$ Section 11 Twp. 11, Range 24, Thence due north one quarter of a mile. And terminating at the Reidy Road.

ROAD RECORD

LOCKPORT CO. MO. ATCHISON KANSAS



County
Surveyor's
Plat and
Field Notes

Field Notes

Viewers' Report
of View and
Survey

ALSO, upon said day of, 19....., said.....
 and, Viewers, presented to said County Board their several reports, as follows, to-wit:
 "Pursuant to Commissioners' Notice, we met at the..... of..... in.....
 Township, on the..... day of, 19....., and taking to our assistance.....
 and....., as chain carriers, and..... as marker, proceeded
 to view the route of the road petitioned for, which was surveyed under our direction by.....
 County Surveyor, the field notes and plat of which survey are hereto attached and form part of this report, and after careful
 deliberation we are of the opinion that said road is practicable, and of public utility, and recommend that it be granted, as
 located and surveyed, and that it be established and opened..... feet wide."

WYANDOTTE COUNTY, KANSAS

Viewers' Report of Damages Claimed and Awarded

And further report that the following is a complete list of the names of all persons (Owners, Agents or Guardians) who filed claims with us for damages or compensation, (which said claims are herewith submitted), by reason of the location and establishment of said proposed road and the amount awarded to each, by us, to-wit:

NAMES	Owner, Agent or Guardian	FRACTIONAL PART	Sec.	Twp.	R'nge	Acres Appropriated	Am't Claimed	Am't Awarded by Viewers	Commissioners Revision

Petitioner's Affidavit of Service of Notice

ALSO, upon said day of, 19....., there was presented to said County Board, the affidavit of one of the petitioners aforesaid, setting forth that due notice of the of said proposed road, together with date of meeting of the Viewers, as per published notice of County Clerk, had been served upon each of the persons noted below, who, as Owners, Agents, or Guardians were all the persons through whose premises said road is proposed to be located, except those who have signed Relinquishment, to-wit:

Date When Notice Was Served	NAME OF PERSON	Owner, Agent or Guardian	FRACTIONAL PART	Sec.	Twp.	Range	REMARKS

Final Order of Board of County Commissioners

WHEREUPON, on the 19th day of July, 1916, the following action thereon was had by said Board of County Commissioners, to-wit:

Upon due consideration, no legal objection having been offered against the establishment of said road, and believing the same to be of public utility, it is ORDERED: that the Viewers' Report of View and Report and Plat of Survey be adopted, and that said road be declared located and established as a public highway, in accordance therewith; full record thereof to be made in the County Road Record and Plat, as Road No....., and the Trustees of Township be notified to cause the same to be opened for public travel.

I CERTIFY, that the foregoing is a complete record of the location and establishment of said road No....., as required by law to be made, and that the same was recorded on the day of, 19.....

.....
County Clerk.

ROAD RECORD

Road No.

BE IT REMEMBERED, That on the 19th day of April, 1917, a Road Petition signed by Leonard Herbet and others, was presented to the Board of County Commissioners of Wyandotte County, Kansas, praying for Relocation/rejected of a certain road, described as follows, to-wit:

PETITION

SAID PETITION was accompanied with Bond, as required by law, signed by Leonard Herbet as principal, and as sureties, in the penal sum of DOLLARS, (\$.....)

BOND

WE, The undersigned, owning land along the line of the road described in the accompanying petition, hereby relinquish all claim of damage that we might have, either as owner or agent, by reason of land to be appropriated as right of way for said road, and waive notice to land owners, provided by law, and donate the land for right of way for said road through the lands, a description of which is placed opposite our several names:

Relinquishment of Claim for Damages

NAMES	Owner or Agent	DESCRIPTION	S	T	R	Total Number of Acres in Description

I, one of the petitioners on the Petition herewith submitted, do hereby certify that all of the resident land owners owning land along the line of the road described therein have signed the within relinquishment except:


Signed:
One of the Petitioners.

WYANDOTTE COUNTY, KANSAS

Appointment
of
Viewers

WHEREUPON, said bond was approved by the Board, and it appearing to the satisfaction of the Board, that the law had been substantially complied with, it was ordered, that Samuel Clarke, T.J. Lyons and D. Buckland be appointed viewers of the proposed road, and that they meet in conjunction with the County Surveyor, at the point of beginning in Wyandotte Township, on the 29th day of July, 1913, and proceed to view and lay out said road, according to law, giving to all parties a hearing, and make due report of their proceedings to the County Board.

AFTERWARDS, TO-WIT: On the _____ day of _____, 19____, County Clerk, presented to said Board his certificate, under seal, setting forth, that pursuant to law he had caused public



notice of said proposed road to be published in _____ (a weekly newspaper, published in _____ Kansas,) for two consecutive weeks and that said notice was so published in said newspaper, on the _____ day of _____, 19____, the _____ day of _____, 19____, and the _____ day of _____, 19____, and also caused similar notices to be posted to public view upon the bulletin board in his office from _____ 19____, to _____, 19____, and similar notices to be publicly posted in the following places, to-wit:
 from _____ 19____, _____ 19____, at _____ in _____ Township
 from _____ 19____, _____ 19____, at _____ in _____ Township
 from _____ 19____, _____ 19____, at _____ in _____ Township
 and had also caused record of same to be made in the County Commissioner's

PROOF OF
PUBLIC
NOTICE

Record, Volume " _____ " page " _____ "

ALSO, upon said _____ day of _____, 19____, _____ County Surveyor presented to said County Board, his report of survey of said proposed road, plat and field notes, in words and figures as follows, to-wit:


County
Surveyor's
Report and
Field Notes

Pursuant to the order of the Board, I met with Samuel Clarke, T.J. Lyons and D. Buckland viewers, at the Place of beginning in Wyandotte Township, on the 29th day of July, 1913, and under the direction of said viewers, proceeded to survey said road as petitioned for, conspicuously marking the same throughout, and noting the courses and distances, and I do hereby certify that the following is a correct return of the survey of said road, and plat of the same, to-wit:

Beginning at a point 1740 ft. west and about 825 ft. south of the North East corner of Sec. 12, Twp 11, Range 24. Thence North on North East to the Reidy Road as the judgement of the Viewers may determine Said Road to be 40 ft. wide Also for vacation of Muncie Ridge Road made useless by this relocation and terminating at Reidy Road.

ROAD RECORD

LICKWISSE CO. INC. ATCHAFALAYA



County
Surveyor's
Plat and
Field Notes

Field Notes

ALSO, upon said day of, 19....., said.....
 and....., Viewers, presented to said County Board their several reports, as follows, to-wit:
 "Pursuant to Commissioners' Notice, we met at the..... of..... in.....
 Township, on the..... day of, 19....., and taking to our assistance.....
 and....., as chain carriers, and..... as marker, proceeded
 to view the route of the road petitioned for, which was surveyed under our direction by.....
 County Surveyor, the field notes and plat of which survey are hereto attached and form part of this report, and after careful
 deliberation we are of the opinion that said road is practicable, and of public utility, and recommend that it be granted, as
 located and surveyed, and that it be established and opened..... feet wide."

Viewers' Report
of View and
Survey

WYANDOTTE COUNTY, KANSAS

Viewers' Report of Damages Claimed and Awarded

And further report that the following is a complete list of the names of all persons (Owners, Agents or Guardians) who filed claims with us for damages or compensation, (which said claims are herewith submitted), by reason of the location and establishment of said proposed road and the amount awarded to each, by us, to-wit:

NAMES	Owner, Agent or Guardian	FRACTIONAL PART	Sec.	Twp.	R'nge	Acres Appropriated	Am't Claimed	Am't Awarded by Viewers	Commissioners Revision

Petitioner's Affidavit of Service of Notice

ALSO, upon said..... day of....., 19....., there was presented to said County Board, the affidavit of.....one of the petitioners aforesaid, setting forth that due notice of the.....of said proposed road, together with date of meeting of the Viewers, as per published notice of County Clerk, had been served upon each of the persons noted below, who, as Owners, Agents, or Guardians were all the persons through whose premises said road is proposed to be located, except those who have signed Relinquishment, to-wit:

Date When Notice Was Served	NAME OF PERSON	Owner, Agent or Guardian	FRACTIONAL PART	Sec.	Twp.	Range	REMARKS

Final Order of Board of County Commissioners

WHEREUPON, on the...19th...day of... April....., 1917 .., the following action thereon was had by said Board of County Commissioners, to-wit:

Upon due consideration, no legal objection having been offered against the establishment of said road, and believing the same to be of public utility, it is ORDERED: that the Viewers' Report of View and Report and Plat of Survey be adopted, and that said road be declared located and established as a public highway, in accordance therewith; full record thereof to be made in the County Road Record and Plat, as Road No....., and the Trustees of..... Township be notified to cause the same to be opened for public travel.

I CERTIFY, that the foregoing is a complete record of the location and establishment of said road No....., as required by law to be made, and that the same was recorded on the..... day of....., 19.....

.....
County Clerk.

ROAD RECORD

Road No.

BE IT REMEMBERED, That on the 29th day of July, 1915, a Road Petition signed by Phillip Handcock and others, was presented to the Board of County Commissioners of Wyandotte County, Kansas, praying for of a certain road, described as follows, to-wit:

PETITION

SAID PETITION was accompanied with Bond, as required by law, signed by Phillip Handcock as principal, and as sureties, in the penal sum of DOLLARS, (\$.....)

BOND

WE, The undersigned, owning land along the line of the road described in the accompanying petition, hereby relinquish all claim of damage that we might have, either as owner or agent, by reason of land to be appropriated as right of way for said road, and waive notice to land owners, provided by law, and donate the land for right of way for said road through the lands, a description of which is placed opposite our several names:

Relinquishment of Claim for Damages

NAMES	Owner or Agent	DESCRIPTION	S	T	R	Total Number of Acres in Description

I, one of the petitioners on the Petition herewith submitted, do hereby certify that all of the resident land owners owning land along the line of the road described therein have signed the within relinquishment except:

Signed:
One of the Petitioners.


WYANDOTTE COUNTY, KANSAS

WHEREUPON, said bond was approved by the Board, and it appearing to the satisfaction of the Board, that the law had been substantially complied with, it was ordered, that..... and

Appointment of Viewers

..... be appointed viewers of the proposed road, and that they meet in conjunction with the County Surveyor, at the..... of..... in..... Township, on the..... day of....., 19....., and proceed to view and lay out said road, according to law, giving to all parties a hearing, and make due report of their proceedings to the County Board.

AFTERWARDS, TO-WIT: On the..... day of....., 19....., County Clerk, presented to said Board his certificate, under seal, setting forth, that pursuant to law he had caused public



notice of said proposed road to be published in..... (a weekly newspaper, published in..... Kansas,) for two consecutive weeks and that said notice was so published in said newspaper, on the..... day of....., 19....., the..... day of....., 19....., and the..... day of....., 19....., and also caused similar notices to be posted to public view upon the bulletin board in his office from..... 19....., to....., 19....., and similar notices to be publicly posted in the following places, to-wit:

from..... 19....., 19....., at..... in..... Township
from..... 19....., 19....., at..... in..... Township
from..... 19....., 19....., at..... in..... Township
and had also caused record of same to be made in the County Commissioner's

PROOF OF PUBLIC NOTICE

Record, Volume "....." page "....."

ALSO, upon said..... day of....., 19....., County Surveyor presented to said County Board, his report of survey of said proposed road, plat and field notes, in words and figures as follows, to-wit:


County Surveyor's Report and Field Notes

Pursuant to the order of the Board, I met with..... and..... viewers, at the..... of..... in..... Township, on the..... day of....., 19....., and under the direction of said viewers, proceeded to survey said road as petitioned for, conspicuously marking the same throughout, and noting the courses and distances, and I do hereby certify that the following is a correct return of the survey of said road, and plat of the same, to-wit:

Beginning at the west end of University Ave. Thence west to a point on Bell Crossing Road, on the north of WalterWounoes. All in Sec. 30, Twp. 10, Range 25.

ROAD RECORD

LICKWILD CO., INC. ATCHISON, KANSAS



County
Surveyor's
Plat and
Field Notes

Field Notes

ALSO, upon said..... day of....., 19....., said.....
 and....., Viewers, presented to said County Board their several reports, as follows, to-wit:
 "Pursuant to Commissioners' Notice, we met at the..... of..... in.....
 Township, on the..... day of....., 19....., and taking to our assistance.....
 and....., as chain carriers, and..... as marker, proceeded
 to view the route of the road petitioned for, which was surveyed under our direction by.....
 County Surveyor, the field notes and plat of which survey are hereto attached and form part of this report, and after careful
 deliberation we are of the opinion that said road is practicable, and of public utility, and recommend that it be granted, as
 located and surveyed, and that it be established and opened..... feet wide."

Viewers' Report
of View and
Survey

WYANDOTTE COUNTY, KANSAS

Viewers' Report of Damages Claimed and Awarded

And further report that the following is a complete list of the names of all persons (Owners, Agents or Guardians) who filed claims with us for damages or compensation, (which said claims are herewith submitted), by reason of the location and establishment of said proposed road and the amount awarded to each, by us, to-wit:

NAMES	Owner, Agent or Guardian	FRACTIONAL PART	Sec.	Twp.	R'ng	Acres Appropriated	Am't Claimed	Am't Awarded by Viewers	Commissioners Revision

Petitioner's Affidavit of Service of Notice

ALSO, upon said..... day of....., 19....., there was presented to said County Board, the affidavit of.....one of the petitioners aforesaid, setting forth that due notice of the.....of said proposed road, together with date of meeting of the Viewers, as per published notice of County Clerk, had been served upon each of the persons noted below, who, as Owners, Agents, or Guardians were all the persons through whose premises said road is proposed to be located, except those who have signed Relinquishment, to-wit:

Date When Notice Was Served	NAME OF PERSON	Owner, Agent or Guardian	FRACTIONAL PART	Sec.	Twp.	Range	REMARKS

Final Order of Board of County Commissioners

WHEREUPON, on the.....29th day of.....July....., 1915....., the following action thereon was had by said Board of County Commissioners, to-wit:

Upon due consideration, no legal objection having been offered against the establishment of said road, and believing the same to be of public utility, it is ORDERED: that the Viewers' Report of View and Report and Plat of Survey be adopted, and that said road be declared located and established as a public highway, in accordance therewith; full record thereof to be made in the County Road Record and Plat, as Road No....., and the Trustees of..... Township be notified to cause the same to be opened for public travel.

I CERTIFY, that the foregoing is a complete record of the location and establishment of said road No....., as required by law to be made, and that the same was recorded on the..... day of....., 19.....

.....
County Clerk.

ROAD RECORD

LOCKWOOD CO., INC. ATCHISON, KANSAS

Road No.

BE IT REMEMBERED, That on the 3rd day of February, 1915, a Road Petition signed by John Roberts and others, was presented to the Board of County Commissioners of Wyandotte County, Kansas, praying for Location/rejected of a certain road, described as follows, to-wit:

PETITION

SAID PETITION was accompanied with Bond, as required by law, signed by John Roberts as principal, and and as sureties, in the penal sum of DOLLARS, (\$.....)

BOND

WE, The undersigned, owning land along the line of the road described in the accompanying petition, hereby relinquish all claim of damage that we might have, either as owner or agent, by reason of land to be appropriated as right of way for said road, and waive notice to land owners, provided by law, and donate the land for right of way for said road through the lands, a description of which is placed opposite our several names:

Relinquishment of Claim for Damages

NAMES	Owner or Agent	DESCRIPTION	S	T	R	Total Number of Acres in Description

I, one of the petitioners on the Petition herewith submitted, do hereby certify that all of the resident land owners owning land along the line of the road described therein have signed the within relinquishment except:


Signed:
One of the Petitioners

WYANDOTTE COUNTY, KANSAS

Appointment
of
Viewers

WHEREUPON, said bond was approved by the Board, and it appearing to the satisfaction of the Board, that the law had been substantially complied with, it was ordered, that Charles Willert, Jacob Neumer and William Kresin be appointed viewers of the proposed road, and that they meet in conjunction with the County Surveyor, at the _____ of _____ in Shawnee Township, on the 9th day of March, 1915, and proceed to view and lay out said road, according to law, giving to all parties a hearing, and make due report of their proceedings to the County Board.

AFTERWARDS, TO-WIT: On the _____ day of _____, 19____, County Clerk, presented to said Board his certificate, under seal, setting forth, that pursuant to law he had caused public



notice of said proposed road to be published in _____ (a weekly newspaper, published in _____ Kansas,) for two consecutive weeks and that said notice was so published in said newspaper, on the _____ day of _____, 19____, the _____ day of _____, 19____, and the _____ day of _____, 19____, and also caused similar notices to be posted to public view upon the bulletin board in his office from _____ 19____, to _____, 19____, and similar notices to be publicly posted in the following places, to-wit:
 from _____ 19____, _____ 19____, at _____ in _____ Township
 from _____ 19____, _____ 19____, at _____ in _____ Township
 from _____ 19____, _____ 19____, at _____ in _____ Township
 and had also caused record of same to be made in the County Commissioner's

PROOF OF
PUBLIC
NOTICE

Record, Volume "_____" page "_____"

ALSO, upon said _____ day of _____, 19____, _____ County Surveyor presented to said County Board, his report of survey of said proposed road, plat and field notes, in words and figures as follows, to-wit:


County
Surveyor's
Report and
Field Notes

Pursuant to the order of the Board, I met with Charles Willert, Jacob Neumer and William Kresin viewers, at the _____ of _____ in Shawnee Township, on the 9th day of March, 1915, and under the direction of said viewers, proceeded to survey said road as petitioned for, conspicuously marking the same throughout, and noting the courses and distances, and I do hereby certify that the following is a correct return of the survey of said road, and plat of the same, to-wit:

Beginning at the north east corner of the north west quarter of the north east quarter of Sec. 25, Twp. 11, Range 24 East, Thence south along the center line of the east half of said section 25 to the south line of said section and terminating at the John Gibbs County Road.

ROAD RECORD

LICENSÉD BY THE ATTORNEY GENERAL



County
Surveyor's
Plat and
Field Notes

Field Notes

ALSO, upon said day of, 19....., said.....
 and, Viewers, presented to said County Board their several reports, as follows, to-wit:
 "Pursuant to Commissioners' Notice, we met at the..... of..... in.....
 Township, on the day of, 19....., and taking to our assistance.....
 and, as chain carriers, and..... as marker, proceeded
 to view the route of the road petitioned for, which was surveyed under our direction by.....
 County Surveyor, the field notes and plat of which survey are hereto attached and form part of this report, and after careful
 deliberation we are of the opinion that said road is practicable, and of public utility, and recommend that it be granted, as
 located and surveyed, and that it be established and opened..... feet wide."

Viewers' Report
of View and
Survey

WYANDOTTE COUNTY, KANSAS

Viewers' Report of Damages Claimed and Awarded

And further report that the following is a complete list of the names of all persons (Owners, Agents or Guardians) who filed claims with us for damages or compensation, (which said claims are herewith submitted), by reason of the location and establishment of said proposed road and the amount awarded to each, by us, to-wit:

NAMES	Owner, Agent or Guardian	FRACTIONAL PART	Sec.	Twp.	R'nge	Acres Appropriated	Am't Claimed	Am't Awarded by Viewers	Commissioners Revision

Petitioner's Affidavit of Service of Notice

ALSO, upon said day of, 19....., there was presented to said County Board, the affidavit of one of the petitioners aforesaid, setting forth that due notice of the of said proposed road, together with date of meeting of the Viewers, as per published notice of County Clerk, had been served upon each of the persons noted below, who, as Owners, Agents, or Guardians were all the persons through whose premises said road is proposed to be located, except those who have signed Relinquishment, to-wit:

Date When Notice Was Served	NAME OF PERSON	Owner, Agent or Guardian	FRACTIONAL PART	Sec.	Twp.	Range	REMARKS

Final Order of Board of County Commissioners

WHEREUPON, on the 3rd day of February, 1915, the following action thereon was had by said Board of County Commissioners, to-wit:

Upon due consideration, no legal objection having been offered against the establishment of said road, and believing the same to be of public utility, it is ORDERED: that the Viewers' Report of View and Report and Plat of Survey be adopted, and that said road be declared located and established as a public highway, in accordance therewith; full record thereof to be made in the County Road Record and Plat, as Road No., and the Trustees of Township be notified to cause the same to be opened for public travel.

I CERTIFY, that the foregoing is a complete record of the location and establishment of said road No., as required by law to be made, and that the same was recorded on the day of, 19.....

.....
County Clerk.

WYANDOTTE COUNTY, KANSAS

Appointment of Viewers

WHEREUPON, said bond was approved by the Board, and it appearing to the satisfaction of the Board, that the law had been substantially complied with, it was ordered, that Paul Antos, Patrick Scherzer and Clyde Townsend be appointed viewers of the proposed road, and that they meet in conjunction with the County Surveyor, at the of in Prairie Township, on the 19th day of January, 1981, and proceed to view and lay out said road, according to law, giving to all parties a hearing, and make due report of their proceedings to the County Board.

AFTERWARDS, TO-WIT: On the day of, 19, County Clerk, presented to said Board his certificate, under seal, setting forth, that pursuant to law he had caused public



notice of said proposed road to be published in (a weekly newspaper, published in Kansas,) for two consecutive weeks and that said notice was so published in said newspaper, on the day of, 19, the day of, 19, and the day of, 19, and also caused similar notices to be posted to public view upon the bulletin board in his office from 19, to 19, and similar notices to be publicly posted in the following places, to-wit: from 19, 19, at in Township from 19, 19, at in Township from 19, 19, at in Township and had also caused record of same to be made in the County Commissioner's

PROOF OF PUBLIC NOTICE

Record, Volume " " page " "

ALSO, upon said day of, 19, County Surveyor presented to said County Board, his report of survey of said proposed road, plat and field notes, in words and figures as follows, to-wit:


County Surveyor's Report and Field Notes

Pursuant to the order of the Board, I met with Paul Antos, Patrick Scherzer and Clyde Townsehd viewers, at the of in Prairie Township, on the 19th day of January, 1981, and under the direction of said viewers, proceeded to survey said road as petitioned for, conspicuously marking the same throughout, and noting the courses and distances, and I do hereby certify that the following is a correct return of the survey of said road, and plat of the same, to-wit:

Beginning at the Southeast corner of Lot 1, Block 12, PIPER, a sub-division of land in Wyandotte County, Kansas; thence along the South line of Lots 1 thru 5, inclusive, in said Block 12, 250 ft. to the Southwest corner of Lot 5, Block 12; thence South 16 ft. to the Northwest corner of Lot 6, Block 12; thence East, along the north line of Lots 6 thru 15, inclusive, Block 12, 250 ft. to the Northeast corner of Lot 15, Block 12; thence North 16 ft. to the point of beginning. Being the East-West alley lying between Lots 1 thru 5, inclusive, and Lots 6 thru 15, inclusive, Block 12, PIPER, from North 122nd Terrace to North 123d Street.

ROAD RECORD

ISSUED BY THE STATE ENGINEER



County
Surveyor's
Plat and
Field Notes

Field Notes

ALSO, upon said day of, 19....., said.....
 and, Viewers, presented to said County Board their several reports, as follows, to-wit:
 "Pursuant to Commissioners' Notice, we met at the..... of..... in.....
 Township, on the day of, 19....., and taking to our assistance.....
 and....., as chain carriers, and..... as marker, proceeded
 to view the route of the road petitioned for, which was surveyed under our direction by.....
 County Surveyor, the field notes and plat of which survey are hereto attached and form part of this report, and after careful
 deliberation we are of the opinion that said road is practicable, and of public utility, and recommend that it be granted, as
 located and surveyed, and that it be established and opened..... feet wide."

Viewers' Report
of View and
Survey

WYANDOTTE COUNTY, KANSAS

Viewers' Report of Damages Claimed and Awarded

And further report that the following is a complete list of the names of all persons (Owners, Agents or Guardians) who filed claims with us for damages or compensation, (which said claims are herewith submitted), by reason of the location and establishment of said proposed road and the amount awarded to each, by us, to-wit:

NAMES	Owner, Agent or Guardian	FRACTIONAL PART	Sec.	Twp.	R'ng	Acres Appropriated	Am't Claimed	Am't Awarded by Viewers	Commissioners Revision

Petitioner's Affidavit of Service of Notice

ALSO, upon said day of, 19....., there was presented to said County Board, the affidavit of one of the petitioners aforesaid, setting forth that due notice of the of said proposed road, together with date of meeting of the Viewers, as per published notice of County Clerk, had been served upon each of the persons noted below, who, as Owners, Agents, or Guardians were all the persons through whose premises said road is proposed to be located, except those who have signed Relinquishment, to-wit:

Date When Notice Was Served	NAME OF PERSON	Owner, Agent or Guardian	FRACTIONAL PART	Sec.	Twp.	Range	REMARKS

Final Order of Board of County Commissioners

WHEREUPON, on the 10th day of March, 1931, the following action thereon was had by said Board of County Commissioners, to-wit:

Upon due consideration, no legal objection having been offered against the establishment of said road, and believing the same to be of public utility, it is ORDERED: that the Viewers' Report of View and Report and Plat of Survey be adopted, and that said road be declared located and established as a public highway, in accordance therewith; full record thereof to be made in the County Road Record and Plat, as Road No....., and the Trustees of Township be notified to cause the same to be opened for public travel.

I CERTIFY, that the foregoing is a complete record of the location and establishment of said road No....., as required by law to be made, and that the same was recorded on the day of, 19.....

.....
County Clerk.

ROAD RECORD

Road No.
BE IT REMEMBERED, That on the day of, 19....., a Road Petition signed by and others, was presented to the Board of County Commissioners of Wyandotte County, Kansas, praying for of a certain road, described as follows, to-wit:

PETITION

SAID PETITION was accompanied with Bond, as required by law, signed by as principal, and and as sureties, in the penal sum of DOLLARS, (\$.....)

BOND

WE, The undersigned, owning land along the line of the road described in the accompanying petition, hereby relinquish all claim of damage that we might have, either as owner or agent, by reason of land to be appropriated as right of way for said road, and waive notice to land owners, provided by law, and donate the land for right of way for said road through the lands, a description of which is placed opposite our several names:

Relinquishment
of Claim
for Damages

NAMES	Owner or Agent	DESCRIPTION	S	T	R	Total Number of Acres in Description

I, one of the petitioners on the Petition herewith submitted, do hereby certify that all of the resident land owners owning land along the line of the road described therein have signed the within relinquishment except:


Signed:
One of the Petitioners.

WYANDOTTE COUNTY, KANSAS

Appointment
of
Viewers

WHEREUPON, said bond was approved by the Board, and it appearing to the satisfaction of the Board, that the law had been substantially complied with, it was ordered, that..... and
be appointed viewers of the proposed road, and that they meet in conjunction with
 the County Surveyor, at the.....of.....in.....
 Township, on the.....day of....., 19....., and proceed to view and lay out said road,
 according to law, giving to all parties a hearing, and make due report of their proceedings to the County Board.

AFTERWARDS, TO-WIT: On the.....day of....., 19.....,
 County Clerk, presented to said Board his certificate, under seal, setting forth, that pursuant to law he had caused public



notice of said proposed road to be published in.....
 (a weekly newspaper, published in.....Kansas,)
 for two consecutive weeks and that said notice was so published in said newspaper,
 on the.....day of....., 19....., the.....
 day of....., 19....., and the.....day of.....
, 19....., and also caused similar notices to be posted to
 public view upon the bulletin board in his office from.....
 19....., to....., 19....., and similar notices to be publicly
 posted in the following places, to-wit:
 from.....19.....,.....19....., at.....in.....Township
 from.....19.....,.....19....., at.....in.....Township
 from.....19.....,.....19....., at.....in.....Township
 and had also caused record of same to be made in the County Commissioner's

PROOF OF
PUBLIC
NOTICE

Record, Volume "....." page "....."


ALSO, upon said.....day of....., 19.....,.....County Surveyor
 presented to said County Board, his report of survey of said proposed road, plat and field notes, in words and figures as
 follows, to-wit:

County
Surveyor's
Report and
Field Notes

Pursuant to the order of the Board, I met with.....and
viewers, at the.....of.....in.....
 Township, on the.....day of....., 19....., and under the direction of said viewers, proceeded
 to survey said road as petitioned for, conspicuously marking the same throughout, and noting the courses and distances, and
 I do hereby certify that the following is a correct return of the survey of said road, and plat of the same, to-wit:

ROAD RECORD

1200000 10. 100. 1000000 1000000



County
Surveyor's
Plat and
Field Notes

Field Notes

ALSO, upon said day of, 19....., said.....
 and....., Viewers, presented to said County Board their several reports, as follows, to-wit:
 "Pursuant to Commissioners' Notice, we met at the..... of..... in.....
 Township, on the day of, 19....., and taking to our assistance.....
 and....., as chain carriers, and..... as marker, proceeded
 to view the route of the road petitioned for, which was surveyed under our direction by.....
 County Surveyor, the field notes and plat of which survey are hereto attached and form part of this report, and after careful
 deliberation we are of the opinion that said road is practicable, and of public utility, and recommend that it be granted, as
 located and surveyed, and that it be established and opened..... feet wide."

Viewers' Report
of View and
Survey

WYANDOTTE COUNTY, KANSAS

Viewers' Report of Damages Claimed and Awarded

And further report that the following is a complete list of the names of all persons (Owners, Agents or Guardians) who filed claims with us for damages or compensation, (which said claims are herewith submitted), by reason of the location and establishment of said proposed road and the amount awarded to each, by us, to-wit:

NAMES	Owner, Agent or Guardian	FRACTIONAL PART	Sec.	Twp.	R'nge	Acres Appropriated	Am't Claimed	Am't Awarded by Viewers	Commissioners Revision

Petitioner's Affidavit of Service of Notice

ALSO, upon said..... day of....., 19....., there was presented to said County Board, the affidavit of.....one of the petitioners aforesaid, setting forth that due notice of the.....of said proposed road, together with date of meeting of the Viewers, as per published notice of County Clerk, had been served upon each of the persons noted below, who, as Owners, Agents, or Guardians were all the persons through whose premises said road is proposed to be located, except those who have signed Relinquishment, to-wit:

Date When Notice Was Served	NAME OF PERSON	Owner, Agent or Guardian	FRACTIONAL PART	Sec.	Twp.	Range	REMARKS

Final Order of Board of County Commissioners

WHEREUPON, on the..... day of....., 19....., the following action thereon was had by said Board of County Commissioners, to-wit:

Upon due consideration, no legal objection having been offered against the establishment of said road, and believing the same to be of public utility, it is ORDERED: that the Viewers' Report of View and Report and Plat of Survey be adopted, and that said road be declared located and established as a public highway, in accordance therewith; full record thereof to be made in the County Road Record and Plat, as Road No....., and the Trustees of..... Township be notified to cause the same to be opened for public travel.

I CERTIFY, that the foregoing is a complete record of the location and establishment of said road No....., as required by law to be made, and that the same was recorded on the..... day of....., 19.....

.....
County Clerk.

ROAD RECORD

LICENSED TO THE STATE OF KANSAS

Road No.
 BE IT REMEMBERED, That on the day of, 19....., a Road Petition signed by
 and others, was presented to the Board of County Commissioners of
 Wyandotte County, Kansas, praying for of a certain road, described as follows, to-wit:

PETITION

SAID PETITION was accompanied with Bond, as required by law, signed by
 as principal, and and as sureties, in the
 penal sum of DOLLARS, (\$.....)

BOND

WE, The undersigned, owning land along the line of the road described in the accompanying
 petition, hereby relinquish all claim of damage that we might have, either as owner or agent, by reason of land to be appropri-
 ated as right of way for said road, and waive notice to land owners, provided by law, and donate the land for right of way
 for said road through the lands, a description of which is placed opposite our several names:

Relinquishment
 of Claim
 for Damages

NAMES	Owner or Agent	DESCRIPTION	S	T	R	Total Number of Acres in Description

I, one of the petitioners on the Petition herewith
 submitted, do hereby certify that all of the resident land owners owning land along the line of the road described therein
 have signed the within relinquishment except:

Signed:
 One of the Petitioners.


WYANDOTTE COUNTY, KANSAS

WHEREUPON, said bond was approved by the Board, and it appearing to the satisfaction of the Board, that the law had been substantially complied with, it was ordered, that.....and

Appointment
of
Viewers

.....be appointed viewers of the proposed road, and that they meet in conjunction with the County Surveyor, at the.....of.....in.....Township, on the.....day of....., 19....., and proceed to view and lay out said road, according to law, giving to all parties a hearing, and make due report of their proceedings to the County Board.

AFTERWARDS, TO-WIT: On the.....day of....., 19....., County Clerk, presented to said Board his certificate, under seal, setting forth, that pursuant to law he had caused public



PROOF OF
PUBLIC
NOTICE

notice of said proposed road to be published in.....(a weekly newspaper, published in.....Kansas,) for two consecutive weeks and that said notice was so published in said newspaper, on the.....day of....., 19....., the.....day of....., 19....., and the.....day of....., 19....., and also caused similar notices to be posted to public view upon the bulletin board in his office from.....19....., to....., 19....., and similar notices to be publicly posted in the following places, to-wit:
from.....19.....,.....19....., at.....in.....Township
from.....19.....,.....19....., at.....in.....Township
from.....19.....,.....19....., at.....in.....Township
and had also caused record of same to be made in the County Commissioner's

Record, Volume "....." page "....."


ALSO, upon said.....day of....., 19....., County Surveyor presented to said County Board, his report of survey of said proposed road, plat and field notes, in words and figures as follows, to-wit:

County
Surveyor's
Report and
Field Notes

Pursuant to the order of the Board, I met with.....and.....viewers, at the.....of.....in.....Township, on the.....day of....., 19....., and under the direction of said viewers, proceeded to survey said road as petitioned for, conspicuously marking the same throughout, and noting the courses and distances, and I do hereby certify that the following is a correct return of the survey of said road, and plat of the same, to-wit:

ROAD RECORD

UNIFORM BL. NO. 47-1080N-1-1954



County
Surveyor's
Plat and
Field Notes

Field Notes

ALSO, upon said day of, 19....., said

and, Viewers, presented to said County Board their several reports, as follows, to-wit:

"Pursuant to Commissioners' Notice, we met at the of in

Township, on the day of, 19....., and taking to our assistance.....

and, as chain carriers, and as marker, proceeded

to view the route of the road petitioned for, which was surveyed under our direction by.....

County Surveyor, the field notes and plat of which survey are hereto attached and form part of this report, and after careful

deliberation we are of the opinion that said road is practicable, and of public utility, and recommend that it be granted, as

located and surveyed, and that it be established and opened feet wide."

Viewers' Report
of View and
Survey

WYANDOTTE COUNTY, KANSAS

Viewers' Report of Damages Claimed and Awarded

And further report that the following is a complete list of the names of all persons (Owners, Agents or Guardians) who filed claims with us for damages or compensation, (which said claims are herewith submitted), by reason of the location and establishment of said proposed road and the amount awarded to each, by us, to-wit:

NAMES	Owner, Agent or Guardian	FRACTIONAL PART	Sec.	Twp.	R'ng	Acres Appropriated	Am't Claimed	Am't Awarded by Viewers	Commissioners Revision

Petitioner's Affidavit of Service of Notice

ALSO, upon said.....day of....., 19....., there was presented to said County Board, the affidavit of.....one of the petitioners aforesaid, setting forth that due notice of the.....of said proposed road, together with date of meeting of the Viewers, as per published notice of County Clerk, had been served upon each of the persons noted below, who, as Owners, Agents, or Guardians were all the persons through whose premises said road is proposed to be located, except those who have signed Relinquishment, to-wit:

Date When Notice Was Served	NAME OF PERSON	Owner, Agent or Guardian	FRACTIONAL PART	Sec.	Twp.	Range	REMARKS

Final Order of Board of County Commissioners

WHEREUPON, on the.....day of....., 19....., the following action thereon was had by said Board of County Commissioners, to-wit:

Upon due consideration, no legal objection having been offered against the establishment of said road, and believing the same to be of public utility, it is ORDERED: that the Viewers' Report of View and Report and Plat of Survey be adopted, and that said road be declared located and established as a public highway, in accordance therewith; full record thereof to be made in the County Road Record and Plat, as Road No....., and the Trustees of.....Township be notified to cause the same to be opened for public travel.

I CERTIFY, that the foregoing is a complete record of the location and establishment of said road No....., as required by law to be made, and that the same was recorded on the.....day of....., 19.....

.....
County Clerk.

ROAD RECORD

Road No.

BE IT REMEMBERED, That on the day of, 19....., a Road Petition signed by and others, was presented to the Board of County Commissioners of Wyandotte County, Kansas, praying for of a certain road, described as follows, to-wit:

PETITION

SAID PETITION was accompanied with Bond, as required by law, signed by as principal, and as sureties, in the penal sum of DOLLARS, (\$.....)

BOND

WE, The undersigned, owning land along the line of the road described in the accompanying petition, hereby relinquish all claim of damage that we might have, either as owner or agent, by reason of land to be appropriated as right of way for said road, and waive notice to land owners, provided by law, and donate the land for right of way for said road through the lands, a description of which is placed opposite our several names:

Relinquishment
of Claim
for Damages

NAMES	Owner or Agent	DESCRIPTION	S	T	R	Total Number of Acres in Description

I, one of the petitioners on the Petition herewith submitted, do hereby certify that all of the resident land owners owning land along the line of the road described therein have signed the within relinquishment except:


Signed:
One of the Petitioners.

WYANDOTTE COUNTY, KANSAS

Appointment
of
Viewers

WHEREUPON, said bond was approved by the Board, and it appearing to the satisfaction of the Board, that the law had been substantially complied with, it was ordered, that..... and
be appointed viewers of the proposed road, and that they meet in conjunction with
 the County Surveyor, at the.....of.....in.....
 Township, on the.....day of....., 19....., and proceed to view and lay out said road,
 according to law, giving to all parties a hearing, and make due report of their proceedings to the County Board.

AFTERWARDS, TO-WIT: On the.....day of....., 19.....,
 County Clerk, presented to said Board his certificate, under seal, setting forth, that pursuant to law he had caused public



notice of said proposed road to be published in.....
 (a weekly newspaper, published in.....Kansas,)
 for two consecutive weeks and that said notice was so published in said newspaper,
 on the.....day of....., 19....., the.....
 day of....., 19....., and the.....day of.....
, 19....., and also caused similar notices to be posted to
 public view upon the bulletin board in his office from.....
 19....., to....., 19....., and similar notices to be publicly
 posted in the following places, to-wit:
 from.....19.....,.....19....., at.....in.....Township
 from.....19.....,.....19....., at.....in.....Township
 from.....19.....,.....19....., at.....in.....Township
 and had also caused record of same to be made in the County Commissioner's

PROOF OF
PUBLIC
NOTICE

Record, Volume "....." page "....."


ALSO, upon said.....day of....., 19.....,.....County Surveyor
 presented to said County Board, his report of survey of said proposed road, plat and field notes, in words and figures as
 follows, to-wit:

County
Surveyor's
Report and
Field Notes

Pursuant to the order of the Board, I met with.....and
viewers, at the.....of.....in.....
 Township, on the.....day of....., 19....., and under the direction of said viewers, proceeded
 to survey said road as petitioned for, conspicuously marking the same throughout, and noting the courses and distances, and
 I do hereby certify that the following is a correct return of the survey of said road, and plat of the same, to-wit:

ROAD RECORD

LOCKWOOD CO., MO., ATCHISON KANSAS



County
Surveyor's
Plat and
Field Notes


Field Notes

ALSO, upon said..... day of....., 19....., said.....
 and....., Viewers, presented to said County Board their several reports, as follows, to-wit:
 "Pursuant to Commissioners' Notice, we met at the..... of..... in.....
 Township, on the..... day of....., 19....., and taking to our assistance.....
 and....., as chain carriers, and..... as marker, proceeded
 to view the route of the road petitioned for, which was surveyed under our direction by.....
 County Surveyor, the field notes and plat of which survey are hereto attached and form part of this report, and after careful
 deliberation we are of the opinion that said road is practicable, and of public utility, and recommend that it be granted, as
 located and surveyed, and that it be established and opened..... feet wide."

Viewers' Report
of View and
Survey

ROAD RECORD

LOCKWOOD CO. INC. ATTOHON KANSAS



County
Surveyor's
Plat and
Field Notes


Field Notes

ALSO, upon said..... day of....., 19....., said.....
 and....., Viewers, presented to said County Board their several reports, as follows, to-wit:
 "Pursuant to Commissioners' Notice, we met at the..... of..... in.....
 Township, on the..... day of....., 19....., and taking to our assistance.....
 and....., as chain carriers, and..... as marker, proceeded
 to view the route of the road petitioned for, which was surveyed under our direction by.....
 County Surveyor, the field notes and plat of which survey are hereto attached and form part of this report, and after careful
 deliberation we are of the opinion that said road is practicable, and of public utility, and recommend that it be granted, as
 located and surveyed, and that it be established and opened..... feet wide."

Viewers' Report
of View and
Survey

ROAD RECORD

LOCKWOOD CO., MO., ATTORNEY GENERAL



County
Surveyor's
Plat and
Field Notes

Field Notes

ALSO, upon said..... day of....., 19....., said.....
 and....., Viewers, presented to said County Board their several reports, as follows, to-wit:
 "Pursuant to Commissioners' Notice, we met at the..... of..... in.....
 Township, on the..... day of....., 19....., and taking to our assistance.....
 and....., as chain carriers, and..... as marker, proceeded
 to view the route of the road petitioned for, which was surveyed under our direction by.....
 County Surveyor, the field notes and plat of which survey are hereto attached and form part of this report, and after careful
 deliberation we are of the opinion that said road is practicable, and of public utility, and recommend that it be granted, as
 located and surveyed, and that it be established and opened..... feet wide."

Viewers' Report
of View and
Survey

WYANDOTTE COUNTY, KANSAS

Viewers' Report of Damages Claimed and Awarded

And further report that the following is a complete list of the names of all persons (Owners, Agents or Guardians) who filed claims with us for damages or compensation, (which said claims are herewith submitted), by reason of the location and establishment of said proposed road and the amount awarded to each, by us, to-wit:

NAMES	Owner, Agent or Guardian	FRACTIONAL PART	Sec.	Twp.	R'ng	Acres Appropriated	Am't Claimed	Am't Awarded by Viewers	Commissioners Revision

Petitioner's Affidavit of Service of Notice

ALSO, upon said.....day of....., 19....., there was presented to said County Board, the affidavit of.....one of the petitioners aforesaid, setting forth that due notice of the.....of said proposed road, together with date of meeting of the Viewers, as per published notice of County Clerk, had been served upon each of the persons noted below, who, as Owners, Agents, or Guardians were all the persons through whose premises said road is proposed to be located, except those who have signed Relinquishment, to-wit:

Date When Notice Was Served	NAME OF PERSON	Owner, Agent or Guardian	FRACTIONAL PART	Sec.	Twp.	Range	REMARKS

Final Order of Board of County Commissioners

WHEREUPON, on the.....day of....., 19....., the following action thereon was had by said Board of County Commissioners, to-wit:

Upon due consideration, no legal objection having been offered against the establishment of said road, and believing the same to be of public utility, it is ORDERED: that the Viewers' Report of View and Report and Plat of Survey be adopted, and that said road be declared located and established as a public highway, in accordance therewith; full record thereof to be made in the County Road Record and Plat, as Road No....., and the Trustees of.....Township be notified to cause the same to be opened for public travel.

I CERTIFY, that the foregoing is a complete record of the location and establishment of said road No....., as required by law to be made, and that the same was recorded on the.....day of....., 19.....

.....
County Clerk.

WYANDOTTE COUNTY, KANSAS

Viewers' Report of Damages Claimed and Awarded

And further report that the following is a complete list of the names of all persons (Owners, Agents or Guardians) who filed claims with us for damages or compensation, (which said claims are herewith submitted), by reason of the location and establishment of said proposed road and the amount awarded to each, by us, to-wit:

NAMES	Owner, Agent or Guardian	FRACTIONAL PART	Sec.	Twp.	R'ng	Acres Appropriated	Am't Claimed	Am't Awarded by Viewers	Commissioners Revision

Petitioner's Affidavit of Service of Notice

ALSO, upon said..... day of....., 19....., there was presented to said County Board, the affidavit of..... one of the petitioners aforesaid, setting forth that due notice of the..... of said proposed road, together with date of meeting of the Viewers, as per published notice of County Clerk, had been served upon each of the persons noted below, who, as Owners, Agents, or Guardians were all the persons through whose premises said road is proposed to be located, except those who have signed Relinquishment, to-wit:

Date When Notice Was Served	NAME OF PERSON	Owner, Agent or Guardian	FRACTIONAL PART	Sec.	Twp.	Range	REMARKS

Final Order of Board of County Commissioners

WHEREUPON, on the..... day of....., 19....., the following action thereon was had by said Board of County Commissioners, to-wit:

Upon due consideration, no legal objection having been offered against the establishment of said road, and believing the same to be of public utility, it is ORDERED: that the Viewers' Report of View and Report and Plat of Survey be adopted, and that said road be declared located and established as a public highway, in accordance therewith; full record thereof to be made in the County Road Record and Plat, as Road No....., and the Trustees of..... Township be notified to cause the same to be opened for public travel.

I CERTIFY, that the foregoing is a complete record of the location and establishment of said road No....., as required by law to be made, and that the same was recorded on the..... day of....., 19.....

.....
County Clerk.

ROAD RECORD

Road No.

BE IT REMEMBERED, That on the day of, 19....., a Road Petition signed by and others, was presented to the Board of County Commissioners of Wyandotte County, Kansas, praying for of a certain road, described as follows, to-wit:

PETITION

SAID PETITION was accompanied with Bond, as required by law, signed by as principal, and and as sureties, in the penal sum of DOLLARS, (\$.....)

BOND

WE, The undersigned, owning land along the line of the road described in the accompanying petition, hereby relinquish all claim of damage that we might have, either as owner or agent, by reason of land to be appropriated as right of way for said road, and waive notice to land owners, provided by law, and donate the land for right of way for said road through the lands, a description of which is placed opposite our several names:

Relinquishment
of Claim
for Damages

NAMES	Owner or Agent	DESCRIPTION	S	T	R	Total Number of Acres in Description

I, one of the petitioners on the Petition herewith submitted, do hereby certify that all of the resident land owners owning land along the line of the road described therein have signed the within relinquishment except:


Signed:
One of the Petitioners.

WYANDOTTE COUNTY, KANSAS

WHEREUPON, said bond was approved by the Board, and it appearing to the satisfaction of the Board, that the law had been substantially complied with, it was ordered, that.....and
be appointed viewers of the proposed road, and that they meet in conjunction with the County Surveyor, at the.....of.....in.....
 Township, on the.....day of....., 19....., and proceed to view and lay out said road, according to law, giving to all parties a hearing, and make due report of their proceedings to the County Board.

Appointment of Viewers

AFTERWARDS, TO-WIT: On the.....day of....., 19....., County Clerk, presented to said Board his certificate, under seal, setting forth, that pursuant to law he had caused public



notice of said proposed road to be published in.....
 (a weekly newspaper, published in.....Kansas,) for two consecutive weeks and that said notice was so published in said newspaper, on the.....day of....., 19....., the.....day of....., 19....., and the.....day of....., 19....., and also caused similar notices to be posted to public view upon the bulletin board in his office from.....19....., to....., 19....., and similar notices to be publicly posted in the following places, to-wit:
 from.....19.....,19....., at.....in.....Township
 from.....19.....,19....., at.....in.....Township
 from.....19.....,19....., at.....in.....Township
 and had also caused record of same to be made in the County Commissioner's

PROOF OF PUBLIC NOTICE

Record, Volume "....." page "....."


ALSO, upon said.....day of....., 19....., County Surveyor presented to said County Board, his report of survey of said proposed road, plat and field notes, in words and figures as follows, to-wit:

County Surveyor's Report and Field Notes

Pursuant to the order of the Board, I met with.....and.....viewers, at the.....of.....in.....Township, on the.....day of....., 19....., and under the direction of said viewers, proceeded to survey said road as petitioned for, conspicuously marking the same throughout, and noting the courses and distances, and I do hereby certify that the following is a correct return of the survey of said road, and plat of the same, to-wit:

ROAD RECORD

UNIVERSITY MICROFILMS



County
Surveyor's
Plat and
Field Notes

Field Notes

ALSO, upon said..... day of....., 19....., said.....
 and....., Viewers, presented to said County Board their several reports, as follows, to-wit:
 "Pursuant to Commissioners' Notice, we met at the..... of..... in.....
 Township, on the..... day of....., 19....., and taking to our assistance.....
 and....., as chain carriers, and..... as marker, proceeded
 to view the route of the road petitioned for, which was surveyed under our direction by.....
 County Surveyor, the field notes and plat of which survey are hereto attached and form part of this report, and after careful
 deliberation we are of the opinion that said road is practicable, and of public utility, and recommend that it be granted, as
 located and surveyed, and that it be established and opened..... feet wide."

Viewers' Report
of View and
Survey

WYANDOTTE COUNTY, KANSAS

Viewers' Report of Damages Claimed and Awarded

And further report that the following is a complete list of the names of all persons (Owners, Agents or Guardians) who filed claims with us for damages or compensation, (which said claims are herewith submitted), by reason of the location and establishment of said proposed road and the amount awarded to each, by us, to-wit:

NAMES	Owner, Agent or Guardian	FRACTIONAL PART	Sec.	Twp.	R'ng	Acres Appropriated	Am't Claimed	Am't Awarded by Viewers	Commissioners Revision

Petitioner's Affidavit of Service of Notice

ALSO, upon said..... day of....., 19....., there was presented to said County Board, the affidavit of..... one of the petitioners aforesaid, setting forth that due notice of the..... of said proposed road, together with date of meeting of the Viewers, as per published notice of County Clerk, had been served upon each of the persons noted below, who, as Owners, Agents, or Guardians were all the persons through whose premises said road is proposed to be located, except those who have signed Relinquishment, to-wit:

Date When Notice Was Served	NAME OF PERSON	Owner, Agent or Guardian	FRACTIONAL PART	Sec.	Twp.	Range	REMARKS

Final Order of Board of County Commissioners

WHEREUPON, on the..... day of....., 19....., the following action thereon was had by said Board of County Commissioners, to-wit:

Upon due consideration, no legal objection having been offered against the establishment of said road, and believing the same to be of public utility, it is ORDERED: that the Viewers' Report of View and Report and Plat of Survey be adopted, and that said road be declared located and established as a public highway, in accordance therewith; full record thereof to be made in the County Road Record and Plat, as Road No....., and the Trustees of..... Township be notified to cause the same to be opened for public travel.

I CERTIFY, that the foregoing is a complete record of the location and establishment of said road No....., as required by law to be made, and that the same was recorded on the..... day of....., 19.....

.....
County Clerk.

ROAD RECORD

Road No.

BE IT REMEMBERED, That on the day of, 19....., a Road Petition signed by and others, was presented to the Board of County Commissioners of Wyandotte County, Kansas, praying for of a certain road, described as follows, to-wit:

PETITION

SAID PETITION was accompanied with Bond, as required by law, signed by as principal, and and as sureties, in the penal sum of DOLLARS, (\$.....)

BOND

WE, The undersigned, owning land along the line of the road described in the accompanying petition, hereby relinquish all claim of damage that we might have, either as owner or agent, by reason of land to be appropriated as right of way for said road, and waive notice to land owners, provided by law, and donate the land for right of way for said road through the lands, a description of which is placed opposite our several names:

Relinquishment of Claim for Damages

NAMES	Owner or Agent	DESCRIPTION	S	T	R	Total Number of Acres in Description

I, one of the petitioners on the Petition herewith submitted, do hereby certify that all of the resident land owners owning land along the line of the road described therein have signed the within relinquishment except:

Signed:
One of the Petitioners.


WYANDOTTE COUNTY, KANSAS

WHEREUPON, said bond was approved by the Board, and it appearing to the satisfaction of the Board, that the law had been substantially complied with, it was ordered, that..... and

Appointment
of
Viewers

.....be appointed viewers of the proposed road, and that they meet in conjunction with the County Surveyor, at the.....of.....in..... Township, on the.....day of....., 19....., and proceed to view and lay out said road, according to law, giving to all parties a hearing, and make due report of their proceedings to the County Board.

AFTERWARDS, TO-WIT: On the.....day of....., 19....., County Clerk, presented to said Board his certificate, under seal, setting forth, that pursuant to law he had caused public



notice of said proposed road to be published in..... (a weekly newspaper, published in.....Kansas,) for two consecutive weeks and that said notice was so published in said newspaper, on the.....day of....., 19....., the..... day of....., 19....., and the.....day of....., 19....., and also caused similar notices to be posted to public view upon the bulletin board in his office from..... 19....., to....., 19....., and similar notices to be publicly posted in the following places, to-wit:
from..... 19....., 19....., at..... in..... Township
from..... 19....., 19....., at..... in..... Township
from..... 19....., 19....., at..... in..... Township
and had also caused record of same to be made in the County Commissioner's

PROOF OF
PUBLIC
NOTICE

Record, Volume "....." page "....."


ALSO, upon said..... day of....., 19....., County Surveyor presented to said County Board, his report of survey of said proposed road, plat and field notes, in words and figures as follows, to-wit:

County
Surveyor's
Report and
Field Notes

Pursuant to the order of the Board, I met with.....and..... viewers, at the.....of.....in..... Township, on the.....day of....., 19....., and under the direction of said viewers, proceeded to survey said road as petitioned for, conspicuously marking the same throughout, and noting the courses and distances, and I do hereby certify that the following is a correct return of the survey of said road, and plat of the same, to-wit:

ROAD RECORD

LOCKWOOD CO. INC. ATENSON 188542



County
Surveyor's
Plat and
Field Notes

Field Notes

ALSO, upon said day of, 19....., said.....
 and, Viewers, presented to said County Board their several reports, as follows, to-wit:
 "Pursuant to Commissioners' Notice, we met at the..... of..... in.....
 Township, on the day of, 19....., and taking to our assistance.....
 and....., as chain carriers, and..... as marker, proceeded
 to view the route of the road petitioned for, which was surveyed under our direction by.....
 County Surveyor, the field notes and plat of which survey are hereto attached and form part of this report, and after careful
 deliberation we are of the opinion that said road is practicable, and of public utility, and recommend that it be granted, as
 located and surveyed, and that it be established and opened..... feet wide."

Viewers' Report
of View and
Survey

WYANDOTTE COUNTY, KANSAS

Viewers' Report of Damages Claimed and Awarded

And further report that the following is a complete list of the names of all persons (Owners, Agents or Guardians) who filed claims with us for damages or compensation, (which said claims are herewith submitted), by reason of the location and establishment of said proposed road and the amount awarded to each, by us, to-wit:

NAMES	Owner, Agent or Guardian	FRACTIONAL PART	Sec.	Twp.	R'nge	Acres Appropriated	Am't Claimed	Am't Awarded by Viewers	Commissioners Revision

Petitioner's Affidavit of Service of Notice

ALSO, upon said.....day of....., 19....., there was presented to said County Board, the affidavit of.....one of the petitioners aforesaid, setting forth that due notice of the.....of said proposed road, together with date of meeting of the Viewers, as per published notice of County Clerk, had been served upon each of the persons noted below, who, as Owners, Agents, or Guardians were all the persons through whose premises said road is proposed to be located, except those who have signed Relinquishment, to-wit:

Date When Notice Was Served	NAME OF PERSON	Owner, Agent or Guardian	FRACTIONAL PART	Sec.	Twp.	Range	REMARKS

Final Order of Board of County Commissioners

WHEREUPON, on the.....day of....., 19....., the following action thereon was had by said Board of County Commissioners, to-wit:

Upon due consideration, no legal objection having been offered against the establishment of said road, and believing the same to be of public utility, it is ORDERED: that the Viewers' Report of View and Report and Plat of Survey be adopted, and that said road be declared located and established as a public highway, in accordance therewith; full record thereof to be made in the County Road Record and Plat, as Road No....., and the Trustees of.....Township be notified to cause the same to be opened for public travel.

I CERTIFY, that the foregoing is a complete record of the location and establishment of said road No....., as required by law to be made, and that the same was recorded on the.....day of....., 19.....

.....
County Clerk.

ROAD RECORD

Road No.
BE IT REMEMBERED, That on the day of, 19....., a Road Petition signed by and others, was presented to the Board of County Commissioners of Wyandotte County, Kansas, praying for of a certain road, described as follows, to-wit:

PETITION

SAID PETITION was accompanied with Bond, as required by law, signed by as principal, and as sureties, in the penal sum of DOLLARS, (\$.....)

BOND

WE, The undersigned, owning land along the line of the road described in the accompanying petition, hereby relinquish all claim of damage that we might have, either as owner or agent, by reason of land to be appropriated as right of way for said road, and waive notice to land owners, provided by law, and donate the land for right of way for said road through the lands, a description of which is placed opposite our several names:

Relinquishment of Claim for Damages

NAMES	Owner or Agent	DESCRIPTION	S	T	R	Total Number of Acres in Description

I, one of the petitioners on the Petition herewith submitted, do hereby certify that all of the resident land owners owning land along the line of the road described therein have signed the within relinquishment except:

Signed:
 One of the Petitioners.


WYANDOTTE COUNTY, KANSAS

WHEREUPON, said bond was approved by the Board, and it appearing to the satisfaction of the Board, that the law had been substantially complied with, it was ordered, that.....and

Appointment of Viewers

.....be appointed viewers of the proposed road, and that they meet in conjunction with the County Surveyor, at the.....of.....in.....Township, on the.....day of....., 19....., and proceed to view and lay out said road, according to law, giving to all parties a hearing, and make due report of their proceedings to the County Board.

AFTERWARDS, TO-WIT: On the.....day of....., 19....., County Clerk, presented to said Board his certificate, under seal, setting forth, that pursuant to law he had caused public



PROOF OF PUBLIC NOTICE

notice of said proposed road to be published in.....(a weekly newspaper, published in.....Kansas,) for two consecutive weeks and that said notice was so published in said newspaper, on the.....day of....., 19....., the.....day of....., 19....., and the.....day of....., 19....., and also caused similar notices to be posted to public view upon the bulletin board in his office from.....19....., to....., 19....., and similar notices to be publicly posted in the following places, to-wit: from.....19.....,.....19....., at.....in.....Township from.....19.....,.....19....., at.....in.....Township from.....19.....,.....19....., at.....in.....Township and had also caused record of same to be made in the County Commissioner's

Record, Volume "....." page "....."


ALSO, upon said.....day of....., 19.....,.....County Surveyor presented to said County Board, his report of survey of said proposed road, plat and field notes, in words and figures as follows, to-wit:

County Surveyor's Report and Field Notes

Pursuant to the order of the Board, I met with.....and.....viewers, at the.....of.....in.....Township, on the.....day of....., 19....., and under the direction of said viewers, proceeded to survey said road as petitioned for, conspicuously marking the same throughout, and noting the courses and distances, and I do hereby certify that the following is a correct return of the survey of said road, and plat of the same, to-wit:

ROAD RECORD

LICENSED TO: MR. ALVIN R. KIMMEL



County
Surveyor's
Plat and
Field Notes

Field Notes

ALSO, upon said..... day of....., 19....., said.....
 and....., Viewers, presented to said County Board their several reports, as follows, to-wit:
 "Pursuant to Commissioners' Notice, we met at the..... of..... in.....
 Township, on the..... day of....., 19....., and taking to our assistance.....
 and....., as chain carriers, and..... as marker, proceeded
 to view the route of the road petitioned for, which was surveyed under our direction by.....
 County Surveyor, the field notes and plat of which survey are hereto attached and form part of this report, and after careful
 deliberation we are of the opinion that said road is practicable, and of public utility, and recommend that it be granted, as
 located and surveyed, and that it be established and opened..... feet wide."

Viewers' Report
of View and
Survey

WYANDOTTE COUNTY, KANSAS

Viewers' Report of Damages Claimed and Awarded

And further report that the following is a complete list of the names of all persons (Owners, Agents or Guardians) who filed claims with us for damages or compensation, (which said claims are herewith submitted), by reason of the location and establishment of said proposed road and the amount awarded to each, by us, to-wit:

NAMES	Owner, Agent or Guardian	FRACTIONAL PART	Sec.	Twp.	R'nge	Acres Appropriated	Am't Claimed	Am't Awarded by Viewers	Commissioners Revision

Petitioner's Affidavit of Service of Notice

ALSO, upon said..... day of....., 19....., there was presented to said County Board, the affidavit of..... one of the petitioners aforesaid, setting forth that due notice of the..... of said proposed road, together with date of meeting of the Viewers, as per published notice of County Clerk, had been served upon each of the persons noted below, who, as Owners, Agents, or Guardians were all the persons through whose premises said road is proposed to be located, except those who have signed Relinquishment, to-wit:

Date When Notice Was Served	NAME OF PERSON	Owner, Agent or Guardian	FRACTIONAL PART	Sec.	Twp.	Range	REMARKS

Final Order of Board of County Commissioners

WHEREUPON, on the..... day of....., 19....., the following action thereon was had by said Board of County Commissioners, to-wit:

Upon due consideration, no legal objection having been offered against the establishment of said road, and believing the same to be of public utility, it is ORDERED: that the Viewers' Report of View and Report and Plat of Survey be adopted, and that said road be declared located and established as a public highway, in accordance therewith; full record thereof to be made in the County Road Record and Plat, as Road No....., and the Trustees of..... Township be notified to cause the same to be opened for public travel.

I CERTIFY, that the foregoing is a complete record of the location and establishment of said road No....., as required by law to be made, and that the same was recorded on the..... day of....., 19.....

.....
County Clerk.

ROAD RECORD

LOCKWOOD CO. INC., ATCHISON, KANSAS

Road No.
BE IT REMEMBERED, That on the day of, 19....., a Road Petition signed by and others, was presented to the Board of County Commissioners of Wyandotte County, Kansas, praying for of a certain road, described as follows, to-wit:

PETITION

SAID PETITION was accompanied with Bond, as required by law, signed by as principal, and and as sureties, in the penal sum of DOLLARS, (\$.....)

BOND

WE, The undersigned, owning land along the line of the road described in the accompanying petition, hereby relinquish all claim of damage that we might have, either as owner or agent, by reason of land to be appropriated as right of way for said road, and waive notice to land owners, provided by law, and donate the land for right of way for said road through the lands, a description of which is placed opposite our several names:

Relinquishment
of Claim
for Damages

NAMES	Owner or Agent	DESCRIPTION	S	T	R	Total Number of Acres in Description

I, one of the petitioners on the Petition herewith submitted, do hereby certify that all of the resident land owners owning land along the line of the road described therein have signed the within relinquishment except:

Signed:
One of the Petitioners.


WYANDOTTE COUNTY, KANSAS

WHEREUPON, said bond was approved by the Board, and it appearing to the satisfaction of the Board, that the law had been substantially complied with, it was ordered, that.....and

Appointment
of
Viewers

.....be appointed viewers of the proposed road, and that they meet in conjunction with the County Surveyor, at the.....of.....in..... Township, on the.....day of....., 19....., and proceed to view and lay out said road, according to law, giving to all parties a hearing, and make due report of their proceedings to the County Board.

AFTERWARDS, TO-WIT: On the.....day of....., 19....., County Clerk, presented to said Board his certificate, under seal, setting forth, that pursuant to law he had caused public



notice of said proposed road to be published in..... (a weekly newspaper, published in..... Kansas,) for two consecutive weeks and that said notice was so published in said newspaper, on the.....day of....., 19....., the..... day of....., 19....., and the.....day of....., 19....., and also caused similar notices to be posted to public view upon the bulletin board in his office from..... 19....., to....., 19....., and similar notices to be publicly posted in the following places, to-wit:
from..... 19....., 19....., at..... in..... Township
from..... 19....., 19....., at..... in..... Township
from..... 19....., 19....., at..... in..... Township
and had also caused record of same to be made in the County Commissioner's

PROOF OF
PUBLIC
NOTICE

Record, Volume "....." page "....."


ALSO, upon said..... day of....., 19....., County Surveyor presented to said County Board, his report of survey of said proposed road, plat and field notes, in words and figures as follows, to-wit:

County
Surveyor's
Report and
Field Notes

Pursuant to the order of the Board, I met with.....and..... viewers, at the.....of.....in..... Township, on the.....day of....., 19....., and under the direction of said viewers, proceeded to survey said road as petitioned for, conspicuously marking the same throughout, and noting the courses and distances, and I do hereby certify that the following is a correct return of the survey of said road, and plat of the same, to-wit:

ROAD RECORD

DEWEED CO. INC. ATGAIN, ARIZONA



County
Surveyor's
Plat and
Field Notes

Field Notes

ALSO, upon said..... day of....., 19....., said.....
 and....., Viewers, presented to said County Board their several reports, as follows, to-wit:
 "Pursuant to Commissioners' Notice, we met at the..... of..... in.....
 Township, on the..... day of....., 19....., and taking to our assistance.....
 and....., as chain carriers, and..... as marker, proceeded
 to view the route of the road petitioned for, which was surveyed under our direction by.....
 County Surveyor, the field notes and plat of which survey are hereto attached and form part of this report, and after careful
 deliberation we are of the opinion that said road is practicable, and of public utility, and recommend that it be granted, as
 located and surveyed, and that it be established and opened..... feet wide."

Viewers' Report
of View and
Survey

WYANDOTTE COUNTY, KANSAS

Viewers' Report of Damages Claimed and Awarded

And further report that the following is a complete list of the names of all persons (Owners, Agents or Guardians) who filed claims with us for damages or compensation, (which said claims are herewith submitted), by reason of the location and establishment of said proposed road and the amount awarded to each, by us, to-wit:

NAMES	Owner, Agent or Guardian	FRACTIONAL PART	Sec.	Twp.	R'nge	Acres Appropriated	Am't Claimed	Am't Awarded by Viewers	Commissioners Revision

Petitioner's Affidavit of Service of Notice

ALSO, upon said day of, 19....., there was presented to said County Board, the affidavit of one of the petitioners aforesaid, setting forth that due notice of the of said proposed road, together with date of meeting of the Viewers, as per published notice of County Clerk, had been served upon each of the persons noted below, who, as Owners, Agents, or Guardians were all the persons through whose premises said road is proposed to be located, except those who have signed Relinquishment, to-wit:

Date When Notice Was Served	NAME OF PERSON	Owner, Agent or Guardian	FRACTIONAL PART	Sec.	Twp.	Range	REMARKS

Final Order of Board of County Commissioners

WHEREUPON, on the day of, 19....., the following action thereon was had by said Board of County Commissioners, to-wit:

Upon due consideration, no legal objection having been offered against the establishment of said road, and believing the same to be of public utility, it is ORDERED: that the Viewers' Report of View and Report and Plat of Survey be adopted, and that said road be declared located and established as a public highway, in accordance therewith; full record thereof to be made in the County Road Record and Plat, as Road No....., and the Trustees of Township be notified to cause the same to be opened for public travel.

I CERTIFY, that the foregoing is a complete record of the location and establishment of said road No....., as required by law to be made, and that the same was recorded on the day of, 19.....

.....
County Clerk.

ROAD RECORD

LOCKPORT CO. INC. ATCHISON KANSAS

Road No.
BE IT REMEMBERED, That on the day of, 19....., a Road Petition signed by and others, was presented to the Board of County Commissioners of Wyandotte County, Kansas, praying for of a certain road, described as follows, to-wit:

PETITION

SAID PETITION was accompanied with Bond, as required by law, signed by as principal, and and as sureties, in the penal sum of DOLLARS, (\$.....)

BOND

WE, The undersigned, owning land along the line of the road described in the accompanying petition, hereby relinquish all claim of damage that we might have, either as owner or agent, by reason of land to be appropriated as right of way for said road, and waive notice to land owners, provided by law, and donate the land for right of way for said road through the lands, a description of which is placed opposite our several names:

Relinquishment of Claim for Damages

NAMES	Owner or Agent	DESCRIPTION	S	T	R	Total Number of Acres in Description

I, one of the petitioners on the Petition herewith submitted, do hereby certify that all of the resident land owners owning land along the line of the road described therein have signed the within relinquishment except:

Signed:
One of the Petitioners.

WYANDOTTE COUNTY, KANSAS

WHEREUPON, said bond was approved by the Board, and it appearing to the satisfaction of the Board, that the law had been substantially complied with, it was ordered, that.....and

Appointment of Viewers

.....be appointed viewers of the proposed road, and that they meet in conjunction with the County Surveyor, at the.....of.....in..... Township, on the.....day of....., 19....., and proceed to view and lay out said road, according to law, giving to all parties a hearing, and make due report of their proceedings to the County Board.

AFTERWARDS, TO-WIT: On the.....day of....., 19....., County Clerk, presented to said Board his certificate, under seal, setting forth, that pursuant to law he had caused public



notice of said proposed road to be published in..... (a weekly newspaper, published in..... Kansas,) for two consecutive weeks and that said notice was so published in said newspaper, on the.....day of....., 19....., the..... day of....., 19....., and the.....day of....., 19....., and also caused similar notices to be posted to public view upon the bulletin board in his office from....., 19....., to....., 19....., and similar notices to be publicly posted in the following places, to-wit:
from....., 19....., 19....., at..... in..... Township
from....., 19....., 19....., at..... in..... Township
from....., 19....., 19....., at..... in..... Township

PROOF OF PUBLIC NOTICE

Record, Volume "....." page "....."


ALSO, upon said..... day of....., 19....., County Surveyor presented to said County Board, his report of survey of said proposed road, plat and field notes, in words and figures as follows, to-wit:

County Surveyor's Report and Field Notes

Pursuant to the order of the Board, I met with.....and..... viewers, at the.....of.....in..... Township, on the.....day of....., 19....., and under the direction of said viewers, proceeded to survey said road as petitioned for, conspicuously marking the same throughout, and noting the courses and distances, and I do hereby certify that the following is a correct return of the survey of said road, and plat of the same, to-wit:

ROAD RECORD

LOCKWOOD CO., MO., ATTORNEY GENERAL



County
Surveyor's
Plat and
Field Notes

Field Notes

ALSO, upon said..... day of....., 19....., said.....
 and....., Viewers, presented to said County Board their several reports, as follows, to-wit:
 "Pursuant to Commissioners' Notice, we met at the..... of..... in.....
 Township, on the..... day of....., 19....., and taking to our assistance.....
 and....., as chain carriers, and..... as marker, proceeded
 to view the route of the road petitioned for, which was surveyed under our direction by.....
 County Surveyor, the field notes and plat of which survey are hereto attached and form part of this report, and after careful
 deliberation we are of the opinion that said road is practicable, and of public utility, and recommend that it be granted, as
 located and surveyed, and that it be established and opened..... feet wide."

Viewers' Report
of View and
Survey

WYANDOTTE COUNTY, KANSAS

Viewers' Report of Damages Claimed and Awarded

And further report that the following is a complete list of the names of all persons (Owners, Agents or Guardians) who filed claims with us for damages or compensation, (which said claims are herewith submitted), by reason of the location and establishment of said proposed road and the amount awarded to each, by us, to-wit:

NAMES	Owner, Agent or Guardian	FRACTIONAL PART	Sec.	Twp.	R'ng	Acres Appropriated	Am't Claimed	Am't Awarded by Viewers	Commissioners Revision

Petitioner's Affidavit of Service of Notice

ALSO, upon said.....day of....., 19....., there was presented to said County Board, the affidavit of.....one of the petitioners aforesaid, setting forth that due notice of the.....of said proposed road, together with date of meeting of the Viewers, as per published notice of County Clerk, had been served upon each of the persons noted below, who, as Owners, Agents, or Guardians were all the persons through whose premises said road is proposed to be located, except those who have signed Relinquishment, to-wit:

Date When Notice Was Served	NAME OF PERSON	Owner, Agent or Guardian	FRACTIONAL PART	Sec.	Twp.	Range	REMARKS

Final Order of Board of County Commissioners

WHEREUPON, on the.....day of....., 19....., the following action thereon was had by said Board of County Commissioners, to-wit:

Upon due consideration, no legal objection having been offered against the establishment of said road, and believing the same to be of public utility, it is ORDERED: that the Viewers' Report of View and Report and Plat of Survey be adopted, and that said road be declared located and established as a public highway, in accordance therewith; full record thereof to be made in the County Road Record and Plat, as Road No....., and the Trustees of.....Township be notified to cause the same to be opened for public travel.

I CERTIFY, that the foregoing is a complete record of the location and establishment of said road No....., as required by law to be made, and that the same was recorded on the.....day of....., 19.....

.....
County Clerk.

ROAD RECORD

LEICHPHO 22, INC. ATCHISON, KANSAS

Road No.
BE IT REMEMBERED, That on the day of, 19....., a Road Petition signed by and others, was presented to the Board of County Commissioners of Wyandotte County, Kansas, praying for of a certain road, described as follows, to-wit:

PETITION

SAID PETITION was accompanied with Bond, as required by law, signed by as principal, and and as sureties, in the penal sum of DOLLARS, (\$.....)

BOND

WE, The undersigned, owning land along the line of the road described in the accompanying petition, hereby relinquish all claim of damage that we might have, either as owner or agent, by reason of land to be appropriated as right of way for said road, and waive notice to land owners, provided by law, and donate the land for right of way for said road through the lands, a description of which is placed opposite our several names:

Relinquishment
of Claim
for Damages

NAMES	Owner or Agent	DESCRIPTION	S	T	R	Total Number of Acres in Description

I, one of the petitioners on the Petition herewith submitted, do hereby certify that all of the resident land owners owning land along the line of the road described therein have signed the within relinquishment except:


Signed:
 One of the Petitioners.

WYANDOTTE COUNTY, KANSAS

WHEREUPON, said bond was approved by the Board, and it appearing to the satisfaction of the Board, that the law had been substantially complied with, it was ordered, that.....and
be appointed viewers of the proposed road, and that they meet in conjunction with the County Surveyor, at the.....of.....in.....
 Township, on the.....day of....., 19....., and proceed to view and lay out said road, according to law, giving to all parties a hearing, and make due report of their proceedings to the County Board.

Appointment of Viewers

AFTERWARDS, TO-WIT: On the.....day of....., 19....., County Clerk, presented to said Board his certificate, under seal, setting forth, that pursuant to law he had caused public



notice of said proposed road to be published in.....
 (a weekly newspaper, published in.....Kansas,) for two consecutive weeks and that said notice was so published in said newspaper, on the.....day of....., 19....., the.....day of....., 19....., and the.....day of....., 19....., and also caused similar notices to be posted to public view upon the bulletin board in his office from.....19....., to....., 19....., and similar notices to be publicly posted in the following places, to-wit:
 from.....19.....,19....., at.....in.....Township
 from.....19.....,19....., at.....in.....Township
 from.....19.....,19....., at.....in.....Township
 and had also caused record of same to be made in the County Commissioner's

PROOF OF PUBLIC NOTICE

Record, Volume "....." page "....."


ALSO, upon said.....day of....., 19....., County Surveyor presented to said County Board, his report of survey of said proposed road, plat and field notes, in words and figures as follows, to-wit:

County Surveyor's Report and Field Notes

Pursuant to the order of the Board, I met with.....and
viewers, at the.....of.....in.....
 Township, on the.....day of....., 19....., and under the direction of said viewers, proceeded to survey said road as petitioned for, conspicuously marking the same throughout, and noting the courses and distances, and I do hereby certify that the following is a correct return of the survey of said road, and plat of the same, to-wit:

ROAD RECORD

USE THESE LINES FOR FIELD NOTES



County
Surveyor's
Plat and
Field Notes

Field Notes

ALSO, upon said.....day of....., 19....., said.....
 and....., Viewers, presented to said County Board their several reports, as follows, to-wit:
 "Pursuant to Commissioners' Notice, we met at the.....of.....in.....
 Township, on the.....day of....., 19....., and taking to our assistance.....
 and....., as chain carriers, and..... as marker, proceeded
 to view the route of the road petitioned for, which was surveyed under our direction by.....
 County Surveyor, the field notes and plat of which survey are hereto attached and form part of this report, and after careful
 deliberation we are of the opinion that said road is practicable, and of public utility, and recommend that it be granted, as
 located and surveyed, and that it be established and opened.....feet wide."

Viewers' Report
of View and
Survey

WYANDOTTE COUNTY, KANSAS

Viewers' Report of Damages Claimed and Awarded

And further report that the following is a complete list of the names of all persons (Owners, Agents or Guardians) who filed claims with us for damages or compensation, (which said claims are herewith submitted), by reason of the location and establishment of said proposed road and the amount awarded to each, by us, to-wit:

NAMES	Owner, Agent or Guardian	FRACTIONAL PART	Sec.	Twp.	R'ng	Acres Appropriated	Am't Claimed	Am't Awarded by Viewers	Commissioners Revision

Petitioner's Affidavit of Service of Notice

ALSO, upon said.....day of....., 19....., there was presented to said County Board, the affidavit of.....one of the petitioners aforesaid, setting forth that due notice of the.....of said proposed road, together with date of meeting of the Viewers, as per published notice of County Clerk, had been served upon each of the persons noted below, who, as Owners, Agents, or Guardians were all the persons through whose premises said road is proposed to be located, except those who have signed Relinquishment, to-wit:

Date When Notice Was Served	NAME OF PERSON	Owner, Agent or Guardian	FRACTIONAL PART	Sec.	Twp.	Range	REMARKS

Final Order of Board of County Commissioners

WHEREUPON, on the.....day of....., 19....., the following action thereon was had by said Board of County Commissioners, to-wit:

Upon due consideration, no legal objection having been offered against the establishment of said road, and believing the same to be of public utility, it is ORDERED: that the Viewers' Report of View and Report and Plat of Survey be adopted, and that said road be declared located and established as a public highway, in accordance therewith; full record thereof to be made in the County Road Record and Plat, as Road No....., and the Trustees of.....Township be notified to cause the same to be opened for public travel.

I CERTIFY, that the foregoing is a complete record of the location and establishment of said road No....., as required by law to be made, and that the same was recorded on the.....day of....., 19.....

.....
County Clerk.

ROAD RECORD

LOCKWOOD CO., INC., ATCHISON, KANSAS

Road No.

BE IT REMEMBERED, That on the day of, 19....., a Road Petition signed by and others, was presented to the Board of County Commissioners of Wyandotte County, Kansas, praying for of a certain road, described as follows, to-wit:

PETITION

SAID PETITION was accompanied with Bond, as required by law, signed by as principal, and as sureties, in the penal sum of DOLLARS, (\$.....)

BOND

WE, The undersigned, owning land along the line of the road described in the accompanying petition, hereby relinquish all claim of damage that we might have, either as owner or agent, by reason of land to be appropriated as right of way for said road, and waive notice to land owners, provided by law, and donate the land for right of way for said road through the lands, a description of which is placed opposite our several names:

Relinquishment
of Claim
for Damages

NAMES	Owner or Agent	DESCRIPTION	S	T	R	Total Number of Acres in Description

I, one of the petitioners on the Petition herewith submitted, do hereby certify that all of the resident land owners owning land along the line of the road described therein have signed the within relinquishment except:


Signed:
One of the Petitioners.

WYANDOTTE COUNTY, KANSAS

Appointment of Viewers

WHEREUPON, said bond was approved by the Board, and it appearing to the satisfaction of the Board, that the law had been substantially complied with, it was ordered, that... and... be appointed viewers of the proposed road, and that they meet in conjunction with the County Surveyor, at the... of... in... Township, on the... day of..., 19..., and proceed to view and lay out said road, according to law, giving to all parties a hearing, and make due report of their proceedings to the County Board.

AFTERWARDS, TO-WIT: On the... day of..., 19..., County Clerk, presented to said Board his certificate, under seal, setting forth, that pursuant to law he had caused public



notice of said proposed road to be published in... (a weekly newspaper, published in... Kansas,) for two consecutive weeks and that said notice was so published in said newspaper, on the... day of..., 19..., the... day of..., 19..., and the... day of..., 19..., and also caused similar notices to be posted to public view upon the bulletin board in his office from... 19..., to..., 19..., and similar notices to be publicly posted in the following places, to-wit: from... 19..., ... 19..., at... in... Township from... 19..., ... 19..., at... in... Township from... 19..., ... 19..., at... in... Township and had also caused record of same to be made in the County Commissioner's

PROOF OF PUBLIC NOTICE

Record, Volume "..." page "..."


ALSO, upon said... day of..., 19..., County Surveyor presented to said County Board, his report of survey of said proposed road, plat and field notes, in words and figures as follows, to-wit:

County Surveyor's Report and Field Notes

Pursuant to the order of the Board, I met with... and... viewers, at the... of... in... Township, on the... day of..., 19..., and under the direction of said viewers, proceeded to survey said road as petitioned for, conspicuously marking the same throughout, and noting the courses and distances, and I do hereby certify that the following is a correct return of the survey of said road, and plat of the same, to-wit:

ROAD RECORD

SECURED TO BE ATONSON, KANSAS



County
Surveyor's
Plat and
Field Notes

Field Notes

ALSO, upon said day of, 19....., said

and, Viewers, presented to said County Board their several reports, as follows, to-wit:

"Purquant to Commissioners' Notice, we met at the of in

Township, on the day of, 19....., and taking to our assistance

and, as chain carriers, and as marker, proceeded

to view the route of the road petitioned for, which was surveyed under our direction by

County Surveyor, the field notes and plat of which survey are hereto attached and form part of this report, and after careful

deliberation we are of the opinion that said road is practicable, and of public utility, and recommend that it be granted, as

located and surveyed, and that it be established and opened feet wide."

Viewers' Report
of View and
Survey

WYANDOTTE COUNTY, KANSAS

Viewers' Report of Damages Claimed and Awarded

And further report that the following is a complete list of the names of all persons (Owners, Agents or Guardians) who filed claims with us for damages or compensation, (which said claims are herewith submitted), by reason of the location and establishment of said proposed road and the amount awarded to each, by us, to-wit:

NAMES	Owner, Agent or Guardian	FRACTIONAL PART	Sec.	Twp.	R'nge	Acres Appropriated	Am't Claimed	Am't Awarded by Viewers	Commissioners Revision

Petitioner's Affidavit of Service of Notice

ALSO, upon said.....day of....., 19....., there was presented to said County Board, the affidavit of.....one of the petitioners aforesaid, setting forth that due notice of the.....of said proposed road, together with date of meeting of the Viewers, as per published notice of County Clerk, had been served upon each of the persons noted below, who, as Owners, Agents, or Guardians were all the persons through whose premises said road is proposed to be located, except those who have signed Relinquishment, to-wit:

Date When Notice Was Served	NAME OF PERSON	Owner, Agent or Guardian	FRACTIONAL PART	Sec.	Twp.	Range	REMARKS

Final Order of Board of County Commissioners

WHEREUPON, on the.....day of....., 19....., the following action thereon was had by said Board of County Commissioners, to-wit:

Upon due consideration, no legal objection having been offered against the establishment of said road, and believing the same to be of public utility, it is ORDERED: that the Viewers' Report of View and Report and Plat of Survey be adopted, and that said road be declared located and established as a public highway, in accordance therewith; full record thereof to be made in the County Road Record and Plat, as Road No....., and the Trustees of.....Township be notified to cause the same to be opened for public travel.

I CERTIFY, that the foregoing is a complete record of the location and establishment of said road No....., as required by law to be made, and that the same was recorded on the.....day of....., 19.....

.....
County Clerk.

ROAD RECORD

Road No.

BE IT REMEMBERED, That on the day of, 19....., a Road Petition signed by and others, was presented to the Board of County Commissioners of Wyandotte County, Kansas, praying for of a certain road, described as follows, to-wit:

PETITION

SAID PETITION was accompanied with Bond, as required by law, signed by as principal, and and as sureties, in the penal sum of DOLLARS, (\$.....)

BOND

WE, The undersigned, owning land along the line of the road described in the accompanying petition, hereby relinquish all claim of damage that we might have, either as owner or agent, by reason of land to be appropriated as right of way for said road, and waive notice to land owners, provided by law, and donate the land for right of way for said road through the lands, a description of which is placed opposite our several names:

Relinquishment of Claim for Damages

NAMES	Owner or Agent	DESCRIPTION	S	T	R	Total Number of Acres in Description

I, one of the petitioners on the Petition herewith submitted, do hereby certify that all of the resident land owners owning land along the line of the road described therein have signed the within relinquishment except:


Signed:
One of the Petitioners.

WYANDOTTE COUNTY, KANSAS

Appointment
of
Viewers

WHEREUPON, said bond was approved by the Board, and it appearing to the satisfaction of the Board, that the law had been substantially complied with, it was ordered, that..... and
be appointed viewers of the proposed road, and that they meet in conjunction with
 the County Surveyor, at the..... of..... in.....
 Township, on the..... day of....., 19....., and proceed to view and lay out said road,
 according to law, giving to all parties a hearing, and make due report of their proceedings to the County Board.

AFTERWARDS, TO-WIT: On the..... day of....., 19.....,
 County Clerk, presented to said Board his certificate, under seal, setting forth, that pursuant to law he had caused public



notice of said proposed road to be published in.....
 (a weekly newspaper, published in..... Kansas,)
 for two consecutive weeks and that said notice was so published in said newspaper,
 on the..... day of....., 19....., the.....
 day of....., 19....., and the..... day of.....
, 19....., and also caused similar notices to be posted to
 public view upon the bulletin board in his office from.....
 19....., to, 19....., and similar notices to be publicly
 posted in the following places, to-wit:
 from..... 19....., 19....., at..... in..... Township
 from..... 19....., 19....., at..... in..... Township
 from..... 19....., 19....., at..... in..... Township
 and had also caused record of same to be made in the County Commissioner's

PROOF OF
PUBLIC
NOTICE

Record, Volume "....." page "....."


ALSO, upon said..... day of....., 19....., County Surveyor
 presented to said County Board, his report of survey of said proposed road, plat and field notes, in words and figures as
 follows, to-wit:

County
Surveyor's
Report and
Field Notes

Pursuant to the order of the Board, I met with..... and
viewers, at the..... of..... in.....
 Township, on the..... day of....., 19....., and under the direction of said viewers, proceeded
 to survey said road as petitioned for, conspicuously marking the same throughout, and noting the courses and distances, and
 I do hereby certify that the following is a correct return of the survey of said road, and plat of the same, to-wit:

ROAD RECORD

LICENSING CO. INC. 40-7000A 10/24/68



County
Surveyor's
Plat and
Field Notes

Field Notes

ALSO, upon said..... day of....., 19....., said.....
 and..... Viewers, presented to said County Board their several reports, as follows, to-wit:
 "Pursuant to Commissioners' Notice, we met at the..... of..... in.....
 Township, on the..... day of....., 19....., and taking to our assistance.....
 and....., as chain carriers, and..... as marker, proceeded
 to view the route of the road petitioned for, which was surveyed under our direction by.....
 County Surveyor, the field notes and plat of which survey are hereto attached and form part of this report, and after careful
 deliberation we are of the opinion that said road is practicable, and of public utility, and recommend that it be granted, as
 located and surveyed, and that it be established and opened..... feet wide."

Viewers' Report
of View and
Survey

WYANDOTTE COUNTY, KANSAS

Viewers' Report of Damages Claimed and Awarded

And further report that the following is a complete list of the names of all persons (Owners, Agents or Guardians) who filed claims with us for damages or compensation, (which said claims are herewith submitted), by reason of the location and establishment of said proposed road and the amount awarded to each, by us, to-wit:

NAMES	Owner, Agent or Guardian	FRACTIONAL PART	Sec.	Twp.	R'nge	Acres Appropriated	Am't Claimed	Am't Awarded by Viewers	Commissioners Revision

Petitioner's Affidavit of Service of Notice

ALSO, upon said..... day of....., 19....., there was presented to said County Board, the affidavit of..... one of the petitioners aforesaid, setting forth that due notice of the..... of said proposed road, together with date of meeting of the Viewers, as per published notice of County Clerk, had been served upon each of the persons noted below, who, as Owners, Agents, or Guardians were all the persons through whose premises said road is proposed to be located, except those who have signed Relinquishment, to-wit:

Date When Notice Was Served	NAME OF PERSON	Owner, Agent or Guardian	FRACTIONAL PART	Sec.	Twp.	Range	REMARKS

Final Order of Board of County Commissioners

WHEREUPON, on the..... day of....., 19....., the following action thereon was had by said Board of County Commissioners, to-wit:

Upon due consideration, no legal objection having been offered against the establishment of said road, and believing the same to be of public utility, it is ORDERED: that the Viewers' Report of View and Report and Plat of Survey be adopted, and that said road be declared located and established as a public highway, in accordance therewith; full record thereof to be made in the County Road Record and Plat, as Road No....., and the Trustees of..... Township be notified to cause the same to be opened for public travel.

I CERTIFY, that the foregoing is a complete record of the location and establishment of said road No....., as required by law to be made, and that the same was recorded on the..... day of....., 19.....

.....
County Clerk.

ROAD RECORD

Road No.
BE IT REMEMBERED, That on the day of, 19....., a Road Petition signed by and others, was presented to the Board of County Commissioners of Wyandotte County, Kansas, praying for of a certain road, described as follows, to-wit:

PETITION

SAID PETITION was accompanied with Bond, as required by law, signed by as principal, and and as sureties, in the penal sum of DOLLARS, (\$.....)

BOND

WE, The undersigned, owning land along the line of the road described in the accompanying petition, hereby relinquish all claim of damage that we might have, either as owner or agent, by reason of land to be appropriated as right of way for said road, and waive notice to land owners, provided by law, and donate the land for right of way for said road through the lands, a description of which is placed opposite our several names:

Relinquishment of Claim for Damages

NAMES	Owner or Agent	DESCRIPTION	S	T	R	Total Number of Acres in Description

I, one of the petitioners on the Petition herewith submitted, do hereby certify that all of the resident land owners owning land along the line of the road described therein have signed the within relinquishment except:


Signed:
 One of the Petitioners.

WYANDOTTE COUNTY, KANSAS

Appointment of Viewers

WHEREUPON, said bond was approved by the Board, and it appearing to the satisfaction of the Board, that the law had been substantially complied with, it was ordered, that... and... be appointed viewers of the proposed road, and that they meet in conjunction with the County Surveyor, at the... of... in... Township, on the... day of..., 19..., and proceed to view and lay out said road, according to law, giving to all parties a hearing, and make due report of their proceedings to the County Board.

AFTERWARDS, TO-WIT: On the... day of..., 19..., County Clerk, presented to said Board his certificate, under seal, setting forth, that pursuant to law he had caused public



notice of said proposed road to be published in... (a weekly newspaper, published in... Kansas,) for two consecutive weeks and that said notice was so published in said newspaper, on the... day of..., 19..., the... day of..., 19..., and the... day of..., 19..., and also caused similar notices to be posted to public view upon the bulletin board in his office from... 19..., to..., 19..., and similar notices to be publicly posted in the following places, to-wit: from... 19..., ... 19..., at... in... Township from... 19..., ... 19..., at... in... Township from... 19..., ... 19..., at... in... Township and had also caused record of same to be made in the County Commissioner's

PROOF OF PUBLIC NOTICE

Record, Volume "... page "...


ALSO, upon said... day of..., 19..., County Surveyor presented to said County Board, his report of survey of said proposed road, plat and field notes, in words and figures as follows, to-wit:

County Surveyor's Report and Field Notes

Pursuant to the order of the Board, I met with... and... viewers, at the... of... in... Township, on the... day of..., 19..., and under the direction of said viewers, proceeded to survey said road as petitioned for, conspicuously marking the same throughout, and noting the courses and distances, and I do hereby certify that the following is a correct return of the survey of said road, and plat of the same, to-wit:

ROAD RECORD

LOCKHART CO., MO., ATCHISON, KANSAS



County
Surveyor's
Plat and
Field Notes

Field Notes

ALSO, upon said day of, 19....., said

and, Viewers, presented to said County Board their several reports, as follows, to-wit:

"Pursuant to Commissioners' Notice, we met at the of in

Township, on the day of, 19....., and taking to our assistance.....

and, as chain carriers, and as marker, proceeded

to view the route of the road petitioned for, which was surveyed under our direction by.....

County Surveyor, the field notes and plat of which survey are hereto attached and form part of this report, and after careful

deliberation we are of the opinion that said road is practicable, and of public utility, and recommend that it be granted, as

located and surveyed, and that it be established and opened feet wide."

Viewers' Report
of View and
Survey

WYANDOTTE COUNTY, KANSAS

Viewers' Report of Damages Claimed and Awarded

And further report that the following is a complete list of the names of all persons (Owners, Agents or Guardians) who filed claims with us for damages or compensation, (which said claims are herewith submitted), by reason of the location and establishment of said proposed road and the amount awarded to each, by us, to-wit:

NAMES	Owner, Agent or Guardian	FRACTIONAL PART	Sec.	Twp.	R'nge	Acres Appropriated	Am't Claimed	Am't Awarded by Viewers	Commissioners Revision

Petitioner's Affidavit of Service of Notice

ALSO, upon said.....day of....., 19....., there was presented to said County Board, the affidavit of.....one of the petitioners aforesaid, setting forth that due notice of the.....of said proposed road, together with date of meeting of the Viewers, as per published notice of County Clerk, had been served upon each of the persons noted below, who, as Owners, Agents, or Guardians were all the persons through whose premises said road is proposed to be located, except those who have signed Relinquishment, to-wit:

Date When Notice Was Served	NAME OF PERSON	Owner, Agent or Guardian	FRACTIONAL PART	Sec.	Twp.	Range	REMARKS

Final Order of Board of County Commissioners

WHEREUPON, on the.....day of....., 19....., the following action thereon was had by said Board of County Commissioners, to-wit:

Upon due consideration, no legal objection having been offered against the establishment of said road, and believing the same to be of public utility, it is ORDERED: that the Viewers' Report of View and Report and Plat of Survey be adopted, and that said road be declared located and established as a public highway, in accordance therewith; full record thereof to be made in the County Road Record and Plat, as Road No....., and the Trustees of..... Township be notified to cause the same to be opened for public travel.

I CERTIFY, that the foregoing is a complete record of the location and establishment of said road No....., as required by law to be made, and that the same was recorded on the.....day of....., 19.....

County Clerk.

ROAD RECORD

Road No.
BE IT REMEMBERED, That on the day of, 19....., a Road Petition signed by and others, was presented to the Board of County Commissioners of Wyandotte County, Kansas, praying for of a certain road, described as follows, to-wit:

PETITION

SAID PETITION was accompanied with Bond, as required by law, signed by as principal, and and as sureties, in the penal sum of DOLLARS, (\$.....)

BOND

WE, The undersigned, owning land along the line of the road described in the accompanying petition, hereby relinquish all claim of damage that we might have, either as owner or agent, by reason of land to be appropriated as right of way for said road, and waive notice to land owners, provided by law, and donate the land for right of way for said road through the lands, a description of which is placed opposite our several names:

Relinquishment
of Claim
for Damages

NAMES	Owner or Agent	DESCRIPTION	S	T	R	Total Number of Acres in Description

I, one of the petitioners on the Petition herewith submitted, do hereby certify that all of the resident land owners owning land along the line of the road described therein have signed the within relinquishment except:


Signed:
One of the Petitioners.

WYANDOTTE COUNTY, KANSAS

WHEREUPON, said bond was approved by the Board, and it appearing to the satisfaction of the Board, that the law had been substantially complied with, it was ordered, that.....and.....be appointed viewers of the proposed road, and that they meet in conjunction with the County Surveyor, at the.....of.....in.....Township, on the.....day of....., 19....., and proceed to view and lay out said road, according to law, giving to all parties a hearing, and make due report of their proceedings to the County Board.

Appointment of Viewers

AFTERWARDS, TO-WIT: On the.....day of....., 19....., County Clerk, presented to said Board his certificate, under seal, setting forth, that pursuant to law he had caused public



notice of said proposed road to be published in.....(a weekly newspaper, published in.....Kansas,) for two consecutive weeks and that said notice was so published in said newspaper, on the.....day of....., 19....., the.....day of....., 19....., and the.....day of....., 19....., and also caused similar notices to be posted to public view upon the bulletin board in his office from.....19....., to....., 19....., and similar notices to be publicly posted in the following places, to-wit:

from.....19.....,.....19....., at.....in.....Township from.....19.....,.....19....., at.....in.....Township from.....19.....,.....19....., at.....in.....Township and had also caused record of same to be made in the County Commissioner's

PROOF OF PUBLIC NOTICE

Record, Volume "....." page "....."


ALSO, upon said.....day of....., 19....., County Surveyor presented to said County Board, his report of survey of said proposed road, plat and field notes, in words and figures as follows, to-wit:

County Surveyor's Report and Field Notes

Pursuant to the order of the Board, I met with.....and.....viewers, at the.....of.....in.....Township, on the.....day of....., 19....., and under the direction of said viewers, proceeded to survey said road as petitioned for, conspicuously marking the same throughout, and noting the courses and distances, and I do hereby certify that the following is a correct return of the survey of said road, and plat of the same, to-wit:

ROAD RECORD

JACKSON CO., NC., ATCHAFALAYA



County
Surveyor's
Plat and
Field Notes

Field Notes

ALSO, upon said..... day of....., 19....., said.....
 and....., Viewers, presented to said County Board their several reports, as follows, to-wit:
 "Pursuant to Commissioners' Notice, we met at the..... of..... in.....
 Township, on the..... day of....., 19....., and taking to our assistance.....
 and....., as chain carriers, and..... as marker, proceeded
 to view the route of the road petitioned for, which was surveyed under our direction by.....
 County Surveyor, the field notes and plat of which survey are hereto attached and form part of this report, and after careful
 deliberation we are of the opinion that said road is practicable, and of public utility, and recommend that it be granted, as
 located and surveyed, and that it be established and opened..... feet wide."

Viewers' Report
of View and
Survey

WYANDOTTE COUNTY, KANSAS

Viewers' Report of Damages Claimed and Awarded

And further report that the following is a complete list of the names of all persons (Owners, Agents or Guardians) who filed claims with us for damages or compensation, (which said claims are herewith submitted), by reason of the location and establishment of said proposed road and the amount awarded to each, by us, to-wit:

NAMES	Owner, Agent or Guardian	FRACTIONAL PART	Sec.	Twp.	R'nge	Acres Appropriated	Am't Claimed	Am't Awarded by Viewers	Commissioners Revision

Petitioner's Affidavit of Service of Notice

ALSO, upon said.....day of....., 19....., there was presented to said County Board, the affidavit of.....one of the petitioners aforesaid, setting forth that due notice of the.....of said proposed road, together with date of meeting of the Viewers, as per published notice of County Clerk, had been served upon each of the persons noted below, who, as Owners, Agents, or Guardians were all the persons through whose premises said road is proposed to be located, except those who have signed Relinquishment, to-wit:

Date When Notice Was Served	NAME OF PERSON	Owner, Agent or Guardian	FRACTIONAL PART	Sec.	Twp.	Range	REMARKS

Final Order of Board of County Commissioners

WHEREUPON, on the.....day of....., 19....., the following action thereon was had by said Board of County Commissioners, to-wit:

Upon due consideration, no legal objection having been offered against the establishment of said road, and believing the same to be of public utility, it is ORDERED: that the Viewers' Report of View and Report and Plat of Survey be adopted, and that said road be declared located and established as a public highway, in accordance therewith; full record thereof to be made in the County Road Record and Plat, as Road No....., and the Trustees of.....Township be notified to cause the same to be opened for public travel.

I CERTIFY, that the foregoing is a complete record of the location and establishment of said road No....., as required by law to be made, and that the same was recorded on the.....day of....., 19.....

.....
County Clerk.

ROAD RECORD

Road No.

BE IT REMEMBERED, That on the day of, 19....., a Road Petition signed by and others, was presented to the Board of County Commissioners of Wyandotte County, Kansas, praying for of a certain road, described as follows, to-wit:

PETITION

SAID PETITION was accompanied with Bond, as required by law, signed by as principal, and and as sureties, in the penal sum of DOLLARS, (\$.....)

BOND

WE, The undersigned, owning land along the line of the road described in the accompanying petition, hereby relinquish all claim of damage that we might have, either as owner or agent, by reason of land to be appropriated as right of way for said road, and, waive notice to land owners, provided by law, and donate the land for right of way for said road through the lands, a description of which is placed opposite our several names:

Relinquishment of Claim for Damages

NAMES	Owner or Agent	DESCRIPTION	S	T	R	Total Number of Acres in Description

I, one of the petitioners on the Petition herewith submitted, do hereby certify that all of the resident land owners owning land along the line of the road described therein have signed the within relinquishment except:

Signed:
One of the Petitioners

WYANDOTTE COUNTY, KANSAS


WHEREUPON, said bond was approved by the Board, and it appearing to the satisfaction of the Board, that the law had been substantially complied with, it was ordered, that.....and

Appointment of Viewers

.....be appointed viewers of the proposed road, and that they meet in conjunction with the County Surveyor, at the.....of.....in.....

Township, on the.....day of....., 19....., and proceed to view and lay out said road, according to law, giving to all parties a hearing, and make due report of their proceedings to the County Board.

AFTERWARDS, TO-WIT: On the.....day of....., 19....., County Clerk, presented to said Board his certificate, under seal, setting forth, that pursuant to law he had caused public



notice of said proposed road to be published in..... (a weekly newspaper, published in..... Kansas,) for two consecutive weeks and that said notice was so published in said newspaper, on the.....day of....., 19....., the.....day of....., 19....., and the.....day of....., 19....., and also caused similar notices to be posted to public view upon the bulletin board in his office from..... 19....., to....., 19....., and similar notices to be publicly posted in the following places, to-wit:

from..... 19....., 19....., at..... in..... Township from..... 19....., 19....., at..... in..... Township from..... 19....., 19....., at..... in..... Township and had also caused record of same to be made in the County Commissioner's

PROOF OF PUBLIC NOTICE

Record, Volume "....." page "....."


ALSO, upon said..... day of....., 19....., County Surveyor presented to said County Board, his report of survey of said proposed road, plat and field notes, in words and figures as follows, to-wit:

County Surveyor's Report and Field Notes

Pursuant to the order of the Board, I met with.....and.....viewers, at the.....of.....in..... Township, on the.....day of....., 19....., and under the direction of said viewers, proceeded to survey said road as petitioned for, conspicuously marking the same throughout, and noting the courses and distances, and I do hereby certify that the following is a correct return of the survey of said road, and plat of the same, to-wit:

ROAD RECORD

LICKING CO., W. VA. - STONER, 1914



County
Surveyor's
Plat and
Field Notes

Field Notes

ALSO, upon said day of, 19....., said

and, Viewers, presented to said County Board their several reports, as follows, to-wit:

"Pursuant to Commissioners' Notice, we met at the of in

Township, on the day of, 19....., and taking to our assistance

and, as chain carriers, and as marker, proceeded

to view the route of the road petitioned for, which was surveyed under our direction by

County Surveyor, the field notes and plat of which survey are hereto attached and form part of this report, and after careful

deliberation we are of the opinion that said road is practicable, and of public utility, and recommend that it be granted, as

located and surveyed, and that it be established and opened feet wide."

Viewers' Report
of View and
Survey

WYANDOTTE COUNTY, KANSAS

Viewers' Report of Damages Claimed and Awarded

And further report that the following is a complete list of the names of all persons (Owners, Agents or Guardians) who filed claims with us for damages or compensation, (which said claims are herewith submitted), by reason of the location and establishment of said proposed road and the amount awarded to each, by us, to-wit:

NAMES	Owner, Agent or Guardian	FRACTIONAL PART	Sec.	Twp.	R'nge	Acres Appropriated	Am't Claimed	Am't Awarded by Viewers	Commissioners Revision

Petitioner's Affidavit of Service of Notice

ALSO, upon said.....day of....., 19....., there was presented to said County Board, the affidavit of.....one of the petitioners aforesaid, setting forth that due notice of the.....of said proposed road, together with date of meeting of the Viewers, as per published notice of County Clerk, had been served upon each of the persons noted below, who, as Owners, Agents, or Guardians were all the persons through whose premises said road is proposed to be located, except those who have signed Relinquishment, to-wit:

Date When Notice Was Served	NAME OF PERSON	Owner, Agent or Guardian	FRACTIONAL PART	Sec.	Twp.	Range	REMARKS

Final Order of Board of County Commissioners

WHEREUPON, on the.....day of....., 19....., the following action thereon was had by said Board of County Commissioners, to-wit:

Upon due consideration, no legal objection having been offered against the establishment of said road, and believing the same to be of public utility, it is ORDERED: that the Viewers' Report of View and Report and Plat of Survey be adopted, and that said road be declared located and established as a public highway, in accordance therewith; full record thereof to be made in the County Road Record and Plat, as Road No....., and the Trustees of..... Township be notified to cause the same to be opened for public travel.

I CERTIFY, that the foregoing is a complete record of the location and establishment of said road No....., as required by law to be made, and that the same was recorded on the.....day of....., 19.....

.....
County Clerk.

ROAD RECORD

JOYHOLDS CO. INC. ATCHISON, KANSAS

Road No.
BE IT REMEMBERED, That on the day of, 19....., a Road Petition signed by and others, was presented to the Board of County Commissioners of Wyandotte County, Kansas, praying for of a certain road, described as follows, to-wit:

PETITION

SAID PETITION was accompanied with Bond, as required by law, signed by as principal, and and as sureties, in the penal sum of DOLLARS, (\$.....)

BOND

WE, The undersigned, owning land along the line of the road described in the accompanying petition, hereby relinquish all claim of damage that we might have, either as owner or agent, by reason of land to be appropriated as right of way for said road, and waive notice to land owners, provided by law, and donate the land for right of way for said road through the lands, a description of which is placed opposite our several names:

Relinquishment of Claim for Damages

NAMES	Owner or Agent	DESCRIPTION	S	T	R	Total Number of Acres in Description

I, one of the petitioners on the Petition herewith submitted, do hereby certify that all of the resident land owners owning land along the line of the road described therein have signed the within relinquishment except:

Signed:
 One of the Petitioners.


WYANDOTTE COUNTY, KANSAS

WHEREUPON, said bond was approved by the Board, and it appearing to the satisfaction of the Board, that the law had been substantially complied with, it was ordered, that.....and

Appointment of Viewers

.....be appointed viewers of the proposed road, and that they meet in conjunction with the County Surveyor, at the.....of.....in.....Township, on the.....day of....., 19....., and proceed to view and lay out said road, according to law, giving to all parties a hearing, and make due report of their proceedings to the County Board.

AFTERWARDS, TO-WIT: On the.....day of....., 19....., County Clerk, presented to said Board his certificate, under seal, setting forth, that pursuant to law he had caused public



notice of said proposed road to be published in.....(a weekly newspaper, published in.....Kansas,) for two consecutive weeks and that said notice was so published in said newspaper, on the.....day of....., 19....., the.....day of....., 19....., and the.....day of....., 19....., and also caused similar notices to be posted to public view upon the bulletin board in his office from.....19....., to....., 19....., and similar notices to be publicly posted in the following places, to-wit:
from.....19.....,19....., at.....in.....Township
from.....19.....,19....., at.....in.....Township
from.....19.....,19....., at.....in.....Township
and had also caused record of same to be made in the County Commissioner's

PROOF OF PUBLIC NOTICE

Record, Volume "....." page "....."


ALSO, upon said.....day of....., 19....., County Surveyor presented to said County Board, his report of survey of said proposed road, plat and field notes, in words and figures as follows, to-wit:

County Surveyor's Report and Field Notes

Pursuant to the order of the Board, I met with.....and.....viewers, at the.....of.....in.....Township, on the.....day of....., 19....., and under the direction of said viewers, proceeded to survey said road as petitioned for, conspicuously marking the same throughout, and noting the courses and distances, and I do hereby certify that the following is a correct return of the survey of said road, and plat of the same, to-wit:

ROAD RECORD

LEWIS & CLARK COUNTY, MISSOURI



County
Surveyor's
Plat and
Field Notes

Field Notes

ALSO, upon said..... day of....., 19....., said.....
 and....., Viewers, presented to said County Board their several reports, as follows, to-wit:
 "Pursuant to Commissioners' Notice, we met at the..... of..... in.....
 Township, on the..... day of....., 19....., and taking to our assistance.....
 and....., as chain carriers, and..... as marker, proceeded
 to view the route of the road petitioned for, which was surveyed under our direction by.....
 County Surveyor, the field notes and plat of which survey are hereto attached and form part of this report, and after careful
 deliberation we are of the opinion that said road is practicable, and of public utility, and recommend that it be granted, as
 located and surveyed, and that it be established and opened..... feet wide."

Viewers' Report
of View and
Survey

WYANDOTTE COUNTY, KANSAS

Viewers' Report of Damages Claimed and Awarded

And further report that the following is a complete list of the names of all persons (Owners, Agents or Guardians) who filed claims with us for damages or compensation, (which said claims are herewith submitted), by reason of the location and establishment of said proposed road and the amount awarded to each, by us, to-wit:

NAMES	Owner, Agent or Guardian	FRACTIONAL PART	Sec.	Twp.	R'nge	Acres Appropriated	Am't Claimed	Am't Awarded by Viewers	Commissioners Revision

Petitioner's Affidavit of Service of Notice

ALSO, upon said.....day of....., 19....., there was presented to said County Board, the affidavit of.....one of the petitioners aforesaid, setting forth that due notice of the.....of said proposed road, together with date of meeting of the Viewers, as per published notice of County Clerk, had been served upon each of the persons noted below, who, as Owners, Agents, or Guardians were all the persons through whose premises said road is proposed to be located, except those who have signed Relinquishment, to-wit:

Date When Notice Was Served	NAME OF PERSON	Owner, Agent or Guardian	FRACTIONAL PART	Sec.	Twp.	Range	REMARKS

Final Order of Board of County Commissioners

WHEREUPON, on the.....day of....., 19....., the following action thereon was had by said Board of County Commissioners, to-wit:

Upon due consideration, no legal objection having been offered against the establishment of said road, and believing the same to be of public utility, it is ORDERED: that the Viewers' Report of View and Report and Plat of Survey be adopted, and that said road be declared located and established as a public highway, in accordance therewith; full record thereof to be made in the County Road Record and Plat, as Road No....., and the Trustees of.....Township be notified to cause the same to be opened for public travel.

I CERTIFY, that the foregoing is a complete record of the location and establishment of said road No....., as required by law to be made, and that the same was recorded on the.....day of....., 19.....

.....
County Clerk.


WYANDOTTE COUNTY, KANSAS

WHEREUPON, said bond was approved by the Board, and it appearing to the satisfaction of the Board, that the law had been substantially complied with, it was ordered, that.....and

Appointment
of
Viewers

.....be appointed viewers of the proposed road, and that they meet in conjunction with the County Surveyor, at the.....of.....in..... Township, on the.....day of....., 19....., and proceed to view and lay out said road, according to law, giving to all parties a hearing, and make due report of their proceedings to the County Board.

AFTERWARDS, TO-WIT: On the.....day of....., 19....., County Clerk, presented to said Board his certificate, under seal, setting forth, that pursuant to law he had caused public



notice of said proposed road to be published in..... (a weekly newspaper, published in..... Kansas,) for two consecutive weeks and that said notice was so published in said newspaper, on the.....day of....., 19....., the..... day of....., 19....., and the.....day of....., 19....., and also caused similar notices to be posted to public view upon the bulletin board in his office from..... 19....., to....., 19....., and similar notices to be publicly posted in the following places, to-wit:

from..... 19....., 19....., at..... in..... Township
from..... 19....., 19....., at..... in..... Township
from..... 19....., 19....., at..... in..... Township
and had also caused record of same to be made in the County Commissioner's

PROOF OF
PUBLIC
NOTICE

Record, Volume "....." page "....."


ALSO, upon said..... day of....., 19....., County Surveyor presented to said County Board, his report of survey of said proposed road, plat and field notes, in words and figures as follows, to-wit:

County
Surveyor's
Report and
Field Notes

Pursuant to the order of the Board, I met with.....and..... viewers, at the.....of.....in..... Township, on the.....day of....., 19....., and under the direction of said viewers, proceeded to survey said road as petitioned for, conspicuously marking the same throughout, and noting the courses and distances, and I do hereby certify that the following is a correct return of the survey of said road, and plat of the same, to-wit:

ROAD RECORD

LICKWOOD CO. INC. ATCHISON, KANSAS



County
Surveyor's
Plat and
Field Notes

Field Notes

ALSO, upon said..... day of....., 19....., said.....
 and....., Viewers, presented to said County Board their several reports, as follows, to-wit:
 "Pursuant to Commissioners' Notice, we met at the..... of..... in.....
 Township, on the..... day of....., 19....., and taking to our assistance.....
 and....., as chain carriers, and..... as marker, proceeded
 to view the route of the road petitioned for, which was surveyed under our direction by.....
 County Surveyor, the field notes and plat of which survey are hereto attached and form part of this report, and after careful
 deliberation we are of the opinion that said road is practicable, and of public utility, and recommend that it be granted, as
 located and surveyed, and that it be established and opened..... feet wide."

Viewers' Report
of View and
Survey

WYANDOTTE COUNTY, KANSAS

Viewers' Report of Damages Claimed and Awarded

And further report that the following is a complete list of the names of all persons (Owners, Agents or Guardians) who filed claims with us for damages or compensation, (which said claims are herewith submitted), by reason of the location and establishment of said proposed road and the amount awarded to each, by us, to-wit:

NAMES	Owner, Agent or Guardian	FRACTIONAL PART	Sec.	Twp.	R'ng	Acres Appropriated	Am't Claimed	Am't Awarded by Viewers	Commissioners Revision

Petitioner's Affidavit of Service of Notice

ALSO, upon said.....day of....., 19....., there was presented to said County Board, the affidavit of.....one of the petitioners aforesaid, setting forth that due notice of the.....of said proposed road, together with date of meeting of the Viewers, as per published notice of County Clerk, had been served upon each of the persons noted below, who, as Owners, Agents, or Guardians were all the persons through whose premises said road is proposed to be located, except those who have signed Relinquishment, to-wit:

Date When Notice Was Served	NAME OF PERSON	Owner, Agent or Guardian	FRACTIONAL PART	Sec.	Twp.	Range	REMARKS

Final Order of Board of County Commissioners

WHEREUPON, on the.....day of....., 19....., the following action thereon was had by said Board of County Commissioners, to-wit:
 Upon due consideration, no legal objection having been offered against the establishment of said road, and believing the same to be of public utility, it is ORDERED: that the Viewers' Report of View and Report and Plat of Survey be adopted, and that said road be declared located and established as a public highway, in accordance therewith; full record thereof to be made in the County Road Record and Plat, as Road No....., and the Trustees of.....Township be notified to cause the same to be opened for public travel.

I CERTIFY, that the foregoing is a complete record of the location and establishment of said road No....., as required by law to be made, and that the same was recorded on the.....day of....., 19.....
.....
County Clerk.

ROAD RECORD

LEWIS & CLARK CO., INC., ATCHISON, KANSAS

Road No.
BE IT REMEMBERED, That on the day of, 19....., a Road Petition signed by and others, was presented to the Board of County Commissioners of Wyandotte County, Kansas, praying for of a certain road, described as follows, to-wit:

PETITION

SAID PETITION was accompanied with Bond, as required by law, signed by as principal, and and as sureties, in the penal sum of DOLLARS, (\$.....)

BOND

WE, The undersigned, owning land along the line of the road described in the accompanying petition, hereby relinquish all claim of damage that we might have, either as owner or agent, by reason of land to be appropriated as right of way for said road, and waive notice to land owners, provided by law, and donate the land for right of way for said road through the lands, a description of which is placed opposite our several names:

Relinquishment
of Claim
for Damages

NAMES	Owner or Agent	DESCRIPTION	S	T	R	Total Number of Acres in Description

I, one of the petitioners on the Petition herewith submitted, do hereby certify that all of the resident land owners owning land along the line of the road described therein have signed the within relinquishment except:

Signed:
One of the Petitioners.


WYANDOTTE COUNTY, KANSAS

WHEREUPON, said bond was approved by the Board, and it appearing to the satisfaction of the Board, that the law had been substantially complied with, it was ordered, that.....and

Appointment of Viewers

.....be appointed viewers of the proposed road, and that they meet in conjunction with the County Surveyor, at the.....of.....in..... Township, on the.....day of....., 19....., and proceed to view and lay out said road, according to law, giving to all parties a hearing, and make due report of their proceedings to the County Board.

AFTERWARDS, TO-WIT: On the.....day of....., 19....., County Clerk, presented to said Board his certificate, under seal, setting forth, that pursuant to law he had caused public



notice of said proposed road to be published in..... (a weekly newspaper, published in..... Kansas,) for two consecutive weeks and that said notice was so published in said newspaper, on the.....day of....., 19....., the..... day of....., 19....., and the.....day of....., 19....., and also caused similar notices to be posted to public view upon the bulletin board in his office from..... 19....., to....., 19....., and similar notices to be publicly posted in the following places, to-wit: from..... 19....., 19....., at..... in..... Township from..... 19....., 19....., at..... in..... Township from..... 19....., 19....., at..... in..... Township and had also caused record of same to be made in the County Commissioner's

PROOF OF PUBLIC NOTICE

Record, Volume "....." page "....."


ALSO, upon said..... day of....., 19....., County Surveyor presented to said County Board, his report of survey of said proposed road, plat and field notes, in words and figures as follows, to-wit:

County Surveyor's Report and Field Notes

Pursuant to the order of the Board, I met with.....and..... viewers, at the.....of.....in..... Township, on the.....day of....., 19....., and under the direction of said viewers, proceeded to survey said road as petitioned for, conspicuously marking the same throughout, and noting the courses and distances, and I do hereby certify that the following is a correct return of the survey of said road, and plat of the same, to-wit:

ROAD RECORD

LICENSING CO. INC. ATWANTON, KANSAS



County
Surveyor's
Plat and
Field Notes

Field Notes

ALSO, upon said..... day of....., 19....., said.....
 and....., Viewers, presented to said County Board their several reports, as follows, to-wit:
 "Pursuant to Commissioners' Notice, we met at the..... of..... in.....
 Township, on the..... day of....., 19....., and taking to our assistance.....
 and....., as chain carriers, and..... as marker, proceeded
 to view the route of the road petitioned for, which was surveyed under our direction by.....
 County Surveyor, the field notes and plat of which survey are hereto attached and form part of this report, and after careful
 deliberation we are of the opinion that said road is practicable, and of public utility, and recommend that it be granted, as
 located and surveyed, and that it be established and opened..... feet wide."

Viewers' Report
of View and
Survey

WYANDOTTE COUNTY, KANSAS

Viewers' Report of Damages Claimed and Awarded

And further report that the following is a complete list of the names of all persons (Owners, Agents or Guardians) who filed claims with us for damages or compensation, (which said claims are herewith submitted), by reason of the location and establishment of said proposed road and the amount awarded to each, by us, to-wit:

NAMES	Owner, Agent or Guardian	FRACTIONAL PART	Sec.	Twp.	R'ng	Acres Appropriated	Am't Claimed	Am't Awarded by Viewers	Commissioners Revision

Petitioner's Affidavit of Service of Notice

ALSO, upon said.....day of....., 19....., there was presented to said County Board, the affidavit of.....one of the petitioners aforesaid, setting forth that due notice of the.....of said proposed road, together with date of meeting of the Viewers, as per published notice of County Clerk, had been served upon each of the persons noted below, who, as Owners, Agents, or Guardians were all the persons through whose premises said road is proposed to be located, except those who have signed Relinquishment, to-wit:

Date When Notice Was Served	NAME OF PERSON	Owner, Agent or Guardian	FRACTIONAL PART	Sec.	Twp.	Range	REMARKS

Final Order of Board of County Commissioners

WHEREUPON, on the.....day of....., 19....., the following action thereon was had by said Board of County Commissioners, to-wit:

Upon due consideration, no legal objection having been offered against the establishment of said road, and believing the same to be of public utility, it is ORDERED: that the Viewers' Report of View and Report and Plat of Survey be adopted, and that said road be declared located and established as a public highway, in accordance therewith; full record thereof to be made in the County Road Record and Plat, as Road No....., and the Trustees of.....Township be notified to cause the same to be opened for public travel.

I CERTIFY, that the foregoing is a complete record of the location and establishment of said road No....., as required by law to be made, and that the same was recorded on the.....day of....., 19.....

County Clerk.

ROAD RECORD

Road No.
BE IT REMEMBERED, That on the day of, 19....., a Road Petition signed by
 and others, was presented to the Board of County Commissioners of
 Wyandotte County, Kansas, praying for of a certain road, described as follows, to-wit:

PETITION

SAID PETITION was accompanied with Bond, as required by law, signed by
 as principal, and and as sureties, in the
 penal sum of DOLLARS, (\$.....)

BOND

WE, The undersigned, owning land along the line of the road described in the accompanying
 petition, hereby relinquish all claim of damage that we might have, either as owner or agent, by reason of land to be appropri-
 ated as right of way for said road, and waive notice to land owners, provided by law, and donate the land for right of way
 for said road through the lands, a description of which is placed opposite our several names:

Relinquishment
 of Claim
 for Damages

NAMES	Owner or Agent	DESCRIPTION	S	T	R	Total Number of Acres in Description

I, one of the petitioners on the Petition herewith
 submitted, do hereby certify that all of the resident land owners owning land along the line of the road described therein
 have signed the within relinquishment except:


Signed:
 One of the Petitioners.

WYANDOTTE COUNTY, KANSAS

Appointment of Viewers

WHEREUPON, said bond was approved by the Board, and it appearing to the satisfaction of the Board, that the law had been substantially complied with, it was ordered, that... and... be appointed viewers of the proposed road, and that they meet in conjunction with the County Surveyor, at the... of... in... Township, on the... day of..., 19..., and proceed to view and lay out said road, according to law, giving to all parties a hearing, and make due report of their proceedings to the County Board.

AFTERWARDS, TO-WIT: On the... day of..., 19..., County Clerk, presented to said Board his certificate, under seal, setting forth, that pursuant to law he had caused public



notice of said proposed road to be published in... (a weekly newspaper, published in... Kansas,) for two consecutive weeks and that said notice was so published in said newspaper, on the... day of..., 19..., the... day of..., 19..., and the... day of..., 19..., and also caused similar notices to be posted to public view upon the bulletin board in his office from... 19..., to..., 19..., and similar notices to be publicly posted in the following places, to-wit: from... 19..., ... 19..., at... in... Township from... 19..., ... 19..., at... in... Township from... 19..., ... 19..., at... in... Township and had also caused record of same to be made in the County Commissioner's

PROOF OF PUBLIC NOTICE

Record, Volume "... page "...


ALSO, upon said... day of..., 19..., County Surveyor presented to said County Board, his report of survey of said proposed road, plat and field notes, in words and figures as follows, to-wit:

County Surveyor's Report and Field Notes

Pursuant to the order of the Board, I met with... and... viewers, at the... of... in... Township, on the... day of..., 19..., and under the direction of said viewers, proceeded to survey said road as petitioned for, conspicuously marking the same throughout, and noting the courses and distances, and I do hereby certify that the following is a correct return of the survey of said road, and plat of the same, to-wit:

ROAD RECORD

LICKING CO., W. VA. - 1870



County
Surveyor's
Plat and
Field Notes

Field Notes

ALSO, upon said.....day of....., 19....., said.....
 and....., Viewers, presented to said County Board their several reports, as follows, to-wit:
 "Pursuant to Commissioners' Notice, we met at the.....of.....in.....
 Township, on the.....day of....., 19....., and taking to our assistance.....
 and....., as chain carriers, and.....as marker, proceeded
 to view the route of the road petitioned for, which was surveyed under our direction by.....
 County Surveyor, the field notes and plat of which survey are hereto attached and form part of this report, and after careful
 deliberation we are of the opinion that said road is practicable, and of public utility, and recommend that it be granted, as
 located and surveyed, and that it be established and opened.....feet wide."

Viewers' Report
of View and
Survey

WYANDOTTE COUNTY, KANSAS

Viewers' Report of Damages Claimed and Awarded

And further report that the following is a complete list of the names of all persons (Owners, Agents or Guardians) who filed claims with us for damages or compensation, (which said claims are herewith submitted), by reason of the location and establishment of said proposed road and the amount awarded to each, by us, to-wit:

NAMES	Owner, Agent or Guardian	FRACTIONAL PART	Sec.	Twp.	R'ng	Acres Appropriated	Am't Claimed	Am't Awarded by Viewers	Commissioners Revision

Petitioner's Affidavit of Service of Notice

ALSO, upon said day of, 19....., there was presented to said County Board, the affidavit of one of the petitioners aforesaid, setting forth that due notice of the of said proposed road, together with date of meeting of the Viewers, as per published notice of County Clerk, had been served upon each of the persons noted below, who, as Owners, Agents, or Guardians were all the persons through whose premises said road is proposed to be located, except those who have signed Relinquishment, to-wit:

Date When Notice Was Served	NAME OF PERSON	Owner, Agent or Guardian	FRACTIONAL PART	Sec.	Twp.	Range	REMARKS

Final Order of Board of County Commissioners

WHEREUPON, on the day of, 19....., the following action thereon was had by said Board of County Commissioners, to-wit:

Upon due consideration, no legal objection having been offered against the establishment of said road, and believing the same to be of public utility, it is ORDERED: that the Viewers' Report of View and Report and Plat of Survey be adopted, and that said road be declared located and established as a public highway, in accordance therewith; full record thereof to be made in the County Road Record and Plat, as Road No....., and the Trustees of Township be notified to cause the same to be opened for public travel.

I CERTIFY, that the foregoing is a complete record of the location and establishment of said road No....., as required by law to be made, and that the same was recorded on the day of, 19.....

.....
County Clerk.

ROAD RECORD

Road No.

BE IT REMEMBERED, That on the day of, 19....., a Road Petition signed by and others, was presented to the Board of County Commissioners of Wyandotte County, Kansas, praying for of a certain road, described as follows, to-wit:

PETITION

SAID PETITION was accompanied with Bond, as required by law, signed by as principal, and and as sureties, in the penal sum of DOLLARS, (\$.....)

BOND

WE, The undersigned, owning land along the line of the road described in the accompanying petition, hereby relinquish all claim of damage that we might have, either as owner or agent, by reason of land to be appropriated as right of way for said road, and waive notice to land owners, provided by law, and donate the land for right of way for said road through the lands, a description of which is placed opposite our several names:

Relinquishment
of Claim
for Damages

NAMES	Owner or Agent	DESCRIPTION	S	T	R	Total Number of Acres in Description

I, one of the petitioners on the Petition herewith submitted, do hereby certify that all of the resident land owners owning land along the line of the road described therein have signed the within relinquishment except:


Signed:

One of the Petitioners.

WYANDOTTE COUNTY, KANSAS

WHEREUPON, said bond was approved by the Board, and it appearing to the satisfaction of the Board, that the law had been substantially complied with, it was ordered, that.....and
.....be appointed viewers of the proposed road, and that they meet in conjunction with
the County Surveyor, at the.....of.....in.....
Township, on the.....day of....., 19....., and proceed to view and lay out said road,
according to law, giving to all parties a hearing, and make due report of their proceedings to the County Board.

AFTERWARDS, TO-WIT: On the.....day of....., 19.....,
County Clerk, presented to said Board his certificate, under seal, setting forth, that pursuant to law he had caused public



notice of said proposed road to be published in.....
(a weekly newspaper, published in.....Kansas,)
for two consecutive weeks and that said notice was so published in said newspaper,
on the.....day of....., 19....., the.....
day of....., 19....., and the.....day of.....
....., 19....., and also caused similar notices to be posted to
public view upon the bulletin board in his office from.....
19....., to....., 19....., and similar notices to be publicly
posted in the following places, to-wit:
from.....19.....,19....., at.....in.....Township
from.....19.....,19....., at.....in.....Township
from.....19.....,19....., at.....in.....Township
and had also caused record of same to be made in the County Commissioner's

Record, Volume "....." page "....."

ALSO, upon said.....day of....., 19.....,County Surveyor
presented to said County Board, his report of survey of said proposed road, plat and field notes, in words and figures as
follows, to-wit:

Pursuant to the order of the Board, I met with.....and
.....viewers, at the.....of.....in.....
Township, on the.....day of....., 19....., and under the direction of said viewers, proceeded
to survey said road as petitioned for, conspicuously marking the same throughout, and noting the courses and distances, and
I do hereby certify that the following is a correct return of the survey of said road, and plat of the same, to-wit:


Appointment
of
Viewers

PROOF OF
PUBLIC
NOTICE

County
Surveyor's
Report and
Field Notes

ROAD RECORD

LOCKWOOD CO., INC., ATOKA, OKLAHOMA



County
Surveyor's
Plat and
Field Notes

Field Notes

ALSO, upon said day of, 19....., said

and, Viewers, presented to said County Board their several reports, as follows, to-wit:

"Pursuant to Commissioners' Notice, we met at the..... of..... in.....

Township, on the day of, 19....., and taking to our assistance.....

and, as chain carriers, and..... as marker, proceeded

to view the route of the road petitioned for, which was surveyed under our direction by.....

County Surveyor, the field notes and plat of which survey are hereto attached and form part of this report, and after careful

deliberation we are of the opinion that said road is practicable, and of public utility, and recommend that it be granted, as

located and surveyed, and that it be established and opened..... feet wide."

Viewers' Report
of View and
Survey

WYANDOTTE COUNTY, KANSAS

Viewers' Report of Damages Claimed and Awarded

And further report that the following is a complete list of the names of all persons (Owners, Agents or Guardians) who filed claims with us for damages or compensation, (which said claims are herewith submitted), by reason of the location and establishment of said proposed road and the amount awarded to each, by us, to-wit:

NAMES	Owner, Agent or Guardian	FRACTIONAL PART	Sec.	Twp.	R'ng	Acres Appropriated	Am't Claimed	Am't Awarded by Viewers	Commissioners Revision

Petitioner's Affidavit of Service of Notice

ALSO, upon said..... day of....., 19....., there was presented to said County Board, the affidavit of..... one of the petitioners aforesaid, setting forth that due notice of the..... of said proposed road, together with date of meeting of the Viewers, as per published notice of County Clerk, had been served upon each of the persons noted below, who, as Owners, Agents, or Guardians were all the persons through whose premises said road is proposed to be located, except those who have signed Relinquishment, to-wit:

Date When Notice Was Served	NAME OF PERSON	Owner, Agent or Guardian	FRACTIONAL PART	Sec.	Twp.	Range	REMARKS

Final Order of Board of County Commissioners

WHEREUPON, on the..... day of....., 19....., the following action thereon was had by said Board of County Commissioners, to-wit:

Upon due consideration, no legal objection having been offered against the establishment of said road, and believing the same to be of public utility, it is ORDERED: that the Viewers' Report of View and Report and Plat of Survey be adopted, and that said road be declared located and established as a public highway, in accordance therewith; full record thereof to be made in the County Road Record and Plat, as Road No....., and the Trustees of..... Township be notified to cause the same to be opened for public travel.

I CERTIFY, that the foregoing is a complete record of the location and establishment of said road No....., as required by law to be made, and that the same was recorded on the..... day of....., 19.....

.....
County Clerk.

ROAD RECORD

Road No.

BE IT REMEMBERED, That on the day of, 19....., a Road Petition signed by and others, was presented to the Board of County Commissioners of Wyandotte County, Kansas, praying for of a certain road, described as follows, to-wit:

PETITION

SAID PETITION was accompanied with Bond, as required by law, signed by as principal, and and as sureties, in the penal sum of DOLLARS, (\$.....)

BOND

WE, The undersigned, owning land along the line of the road described in the accompanying petition, hereby relinquish all claim of damage that we might have, either as owner or agent, by reason of land to be appropriated as right of way for said road, and waive notice to land owners, provided by law, and donate the land for right of way for said road through the lands, a description of which is placed opposite our several names:

Relinquishment
of Claim
for Damages

NAMES	Owner or Agent	DESCRIPTION	S	T	R	Total Number of Acres in Description

I, one of the petitioners on the Petition herewith submitted, do hereby certify that all of the resident land owners owning land along the line of the road described therein have signed the within relinquishment except:

Signed: One of the Petitioners.


WYANDOTTE COUNTY, KANSAS

WHEREUPON, said bond was approved by the Board, and it appearing to the satisfaction of the Board, that the law had been substantially complied with, it was ordered, that.....and

Appointment of Viewers

.....be appointed viewers of the proposed road, and that they meet in conjunction with the County Surveyor, at the.....of.....in..... Township, on the.....day of....., 19....., and proceed to view and lay out said road, according to law, giving to all parties a hearing, and make due report of their proceedings to the County Board.

AFTERWARDS, TO-WIT: On the.....day of....., 19....., County Clerk, presented to said Board his certificate, under seal, setting forth, that pursuant to law he had caused public



notice of said proposed road to be published in..... (a weekly newspaper, published in..... Kansas,) for two consecutive weeks and that said notice was so published in said newspaper, on the.....day of....., 19....., the..... day of....., 19....., and the.....day of....., 19....., and also caused similar notices to be posted to public view upon the bulletin board in his office from....., 19....., to....., 19....., and similar notices to be publicly posted in the following places, to-wit: from....., 19....., at..... in..... Township from....., 19....., at..... in..... Township from....., 19....., at..... in..... Township and had also caused record of same to be made in the County Commissioner's

PROOF OF PUBLIC NOTICE

Record, Volume "....." page "....."


ALSO, upon said.....day of....., 19....., County Surveyor presented to said County Board, his report of survey of said proposed road, plat and field notes, in words and figures as follows, to-wit:

County Surveyor's Report and Field Notes

Pursuant to the order of the Board, I met with.....and.....viewers, at the.....of.....in..... Township, on the.....day of....., 19....., and under the direction of said viewers, proceeded to survey said road as petitioned for, conspicuously marking the same throughout, and noting the courses and distances, and I do hereby certify that the following is a correct return of the survey of said road, and plat of the same, to-wit:

ROAD RECORD

LICKWILL CO. MO. 17TH MAR. 1894



County
Surveyor's
Plat and
Field Notes

Field Notes

ALSO, upon said day of, 19....., said.....
 and, Viewers, presented to said County Board their several reports, as follows, to-wit:
 "Pursuant to Commissioners' Notice, we met at the of in
 Township, on the day of, 19....., and taking to our assistance.....
 and, as chain carriers, and as marker, proceeded
 to view the route of the road petitioned for, which was surveyed under our direction by.....
 County Surveyor, the field notes and plat of which survey are hereto attached and form part of this report, and after careful
 deliberation we are of the opinion that said road is practicable, and of public utility, and recommend that it be granted, as
 located and surveyed, and that it be established and opened feet wide."

Viewers' Report
of View and
Survey

WYANDOTTE COUNTY, KANSAS

Viewers' Report of Damages Claimed and Awarded

And further report that the following is a complete list of the names of all persons (Owners, Agents or Guardians) who filed claims with us for damages or compensation, (which said claims are herewith submitted), by reason of the location and establishment of said proposed road and the amount awarded to each, by us, to-wit:

NAMES	Owner, Agent or Guardian	FRACTIONAL PART	Sec.	Twp.	R'nge	Acres Appropriated	Am't Claimed	Am't Awarded by Viewers	Commissioners Revision

Petitioner's Affidavit of Service of Notice

ALSO, upon said.....day of....., 19....., there was presented to said County Board, the affidavit of.....one of the petitioners aforesaid, setting forth that due notice of the.....of said proposed road, together with date of meeting of the Viewers, as per published notice of County Clerk, had been served upon each of the persons noted below, who, as Owners, Agents, or Guardians were all the persons through whose premises said road is proposed to be located, except those who have signed Relinquishment, to-wit:

Date When Notice Was Served	NAME OF PERSON	Owner, Agent or Guardian	FRACTIONAL PART	Sec.	Twp.	Range	REMARKS

Final Order of Board of County Commissioners

WHEREUPON, on the.....day of....., 19....., the following action thereon was had by said Board of County Commissioners, to-wit:

Upon due consideration, no legal objection having been offered against the establishment of said road, and believing the same to be of public utility, it is ORDERED: that the Viewers' Report of View and Report and Plat of Survey be adopted, and that said road be declared located and established as a public highway, in accordance therewith; full record thereof to be made in the County Road Record and Plat, as Road No....., and the Trustees of.....Township be notified to cause the same to be opened for public travel.

I CERTIFY, that the foregoing is a complete record of the location and establishment of said road No....., as required by law to be made, and that the same was recorded on the.....day of....., 19.....

.....
County Clerk.


WYANDOTTE COUNTY, KANSAS

WHEREUPON, said bond was approved by the Board, and it appearing to the satisfaction of the Board, that the law had been substantially complied with, it was ordered, that..... and

Appointment of Viewers

.....be appointed viewers of the proposed road, and that they meet in conjunction with the County Surveyor, at the..... of..... in..... Township, on the..... day of....., 19....., and proceed to view and lay out said road, according to law, giving to all parties a hearing, and make due report of their proceedings to the County Board.

AFTERWARDS, TO-WIT: On the..... day of....., 19....., County Clerk, presented to said Board his certificate, under seal, setting forth, that pursuant to law he had caused public



notice of said proposed road to be published in..... (a weekly newspaper, published in..... Kansas,) for two consecutive weeks and that said notice was so published in said newspaper, on the..... day of....., 19....., the..... day of....., 19....., and the..... day of....., 19....., and also caused similar notices to be posted to public view upon the bulletin board in his office from..... 19....., to....., 19....., and similar notices to be publicly posted in the following places, to-wit: from..... 19....., 19....., at..... in..... Township from..... 19....., 19....., at..... in..... Township from..... 19....., 19....., at..... in..... Township and had also caused record of same to be made in the County Commissioner's

PROOF OF PUBLIC NOTICE

Record, Volume "....." page "....."


ALSO, upon said..... day of....., 19....., County Surveyor presented to said County Board, his report of survey of said proposed road, plat and field notes, in words and figures as follows, to-wit:

County Surveyor's Report and Field Notes

Pursuant to the order of the Board, I met with..... and..... viewers, at the..... of..... in..... Township, on the..... day of....., 19....., and under the direction of said viewers, proceeded to survey said road as petitioned for, conspicuously marking the same throughout, and noting the courses and distances, and I do hereby certify that the following is a correct return of the survey of said road, and plat of the same, to-wit:

ROAD RECORD

1000000 12. INC. ATONSON KANSAS



County
Surveyor's
Plat and
Field Notes

Field Notes

ALSO, upon said day of, 19....., said.....
 and, Viewers, presented to said County Board their several reports, as follows, to-wit:
 "Pursuant to Commissioners' Notice, we met at the..... of..... in.....
 Township, on the day of, 19....., and taking to our assistance.....
 and....., as chain carriers, and..... as marker, proceeded
 to view the route of the road petitioned for, which was surveyed under our direction by.....
 County Surveyor, the field notes and plat of which survey are hereto attached and form part of this report, and after careful
 deliberation we are of the opinion that said road is practicable, and of public utility, and recommend that it be granted, as
 located and surveyed, and that it be established and opened..... feet wide."

Viewers' Report
of View and
Survey

WYANDOTTE COUNTY, KANSAS

Viewers' Report of Damages Claimed and Awarded

And further report that the following is a complete list of the names of all persons (Owners, Agents or Guardians) who filed claims with us for damages or compensation, (which said claims are herewith submitted), by reason of the location and establishment of said proposed road and the amount awarded to each, by us, to-wit:

NAMES	Owner, Agent or Guardian	FRACTIONAL PART	Sec.	Twp.	R'nge	Acres Appropriated	Am't Claimed	Am't Awarded by Viewers	Commissioners Revision

Petitioner's Affidavit of Service of Notice

ALSO, upon said.....day of....., 19....., there was presented to said County Board, the affidavit of.....one of the petitioners aforesaid, setting forth that due notice of the.....of said proposed road, together with date of meeting of the Viewers, as per published notice of County Clerk, had been served upon each of the persons noted below, who, as Owners, Agents, or Guardians were all the persons through whose premises said road is proposed to be located, except those who have signed Relinquishment, to-wit:

Date When Notice Was Served	NAME OF PERSON	Owner, Agent or Guardian	FRACTIONAL PART	Sec.	Twp.	Range	REMARKS

Final Order of Board of County Commissioners

WHEREUPON, on the.....day of....., 19....., the following action thereon was had by said Board of County Commissioners, to-wit:

Upon due consideration, no legal objection having been offered against the establishment of said road, and believing the same to be of public utility, it is ORDERED: that the Viewers' Report of View and Report and Plat of Survey be adopted, and that said road be declared located and established as a public highway, in accordance therewith; full record thereof to be made in the County Road Record and Plat, as Road No....., and the Trustees of.....Township be notified to cause the same to be opened for public travel.

I CERTIFY, that the foregoing is a complete record of the location and establishment of said road No....., as required by law to be made, and that the same was recorded on the.....day of....., 19.....

.....
County Clerk.

ROAD RECORD

Road No.

BE IT REMEMBERED, That on the day of, 19....., a Road Petition signed by and others, was presented to the Board of County Commissioners of Wyandotte County, Kansas, praying for of a certain road, described as follows, to-wit:

PETITION

SAID PETITION was accompanied with Bond, as required by law, signed by as principal, and and as sureties, in the penal sum of DOLLARS, (\$.....)

BOND

WE, The undersigned, owning land along the line of the road described in the accompanying petition, hereby relinquish all claim of damage that we might have, either as owner or agent, by reason of land to be appropriated as right of way for said road, and waive notice to land owners, provided by law, and donate the land for right of way for said road through the lands, a description of which is placed opposite our several names:

Relinquishment
of Claim
for Damages

NAMES	Owner or Agent	DESCRIPTION	S	T	R	Total Number of Acres in Description

I, one of the petitioners on the Petition herewith submitted, do hereby certify that all of the resident land owners owning land along the line of the road described therein have signed the within relinquishment except:


Signed:
One of the Petitioners

WYANDOTTE COUNTY, KANSAS

Appointment of Viewers

WHEREUPON, said bond was approved by the Board, and it appearing to the satisfaction of the Board, that the law had been substantially complied with, it was ordered, that... and... be appointed viewers of the proposed road, and that they meet in conjunction with the County Surveyor, at the... of... in... Township, on the... day of..., 19..., and proceed to view and lay out said road, according to law, giving to all parties a hearing, and make due report of their proceedings to the County Board.

AFTERWARDS, TO-WIT: On the... day of..., 19..., County Clerk, presented to said Board his certificate, under seal, setting forth, that pursuant to law he had caused public



notice of said proposed road to be published in... (a weekly newspaper, published in... Kansas,) for two consecutive weeks and that said notice was so published in said newspaper, on the... day of..., 19..., the... day of..., 19..., and the... day of..., 19..., and also caused similar notices to be posted to public view upon the bulletin board in his office from... 19..., to..., 19..., and similar notices to be publicly posted in the following places, to-wit: from... 19..., ... 19..., at... in... Township from... 19..., ... 19..., at... in... Township from... 19..., ... 19..., at... in... Township and had also caused record of same to be made in the County Commissioner's

PROOF OF PUBLIC NOTICE

Record, Volume "... page "...

ALSO, upon said... day of..., 19..., County Surveyor presented to said County Board, his report of survey of said proposed road, plat and field notes, in words and figures as follows, to-wit:

County Surveyor's Report and Field Notes

Pursuant to the order of the Board, I met with... and... viewers, at the... of... in... Township, on the... day of..., 19..., and under the direction of said viewers, proceeded to survey said road as petitioned for, conspicuously marking the same throughout, and noting the courses and distances, and I do hereby certify that the following is a correct return of the survey of said road, and plat of the same, to-wit:

WYANDOTTE COUNTY, KANSAS

Viewers' Report of Damages Claimed and Awarded

And further report that the following is a complete list of the names of all persons (Owners, Agents or Guardians) who filed claims with us for damages or compensation, (which said claims are herewith submitted), by reason of the location and establishment of said proposed road and the amount awarded to each, by us, to-wit:

NAMES	Owner, Agent or Guardian	FRACTIONAL PART	Sec.	Twp.	R'ng	Acres Appropriated	Am't Claimed	Am't Awarded by Viewers	Commissioners Revision

Petitioner's Affidavit of Service of Notice

ALSO, upon said..... day of....., 19....., there was presented to said County Board, the affidavit of..... one of the petitioners aforesaid, setting forth that due notice of the..... of said proposed road, together with date of meeting of the Viewers, as per published notice of County Clerk, had been served upon each of the persons noted below, who, as Owners, Agents, or Guardians were all the persons through whose premises said road is proposed to be located, except those who have signed Relinquishment, to-wit:

Date When Notice Was Served	NAME OF PERSON	Owner, Agent or Guardian	FRACTIONAL PART	Sec.	Twp.	Range	REMARKS

Final Order of Board of County Commissioners

WHEREUPON, on the..... day of....., 19....., the following action thereon was had by said Board of County Commissioners, to-wit:

Upon due consideration, no legal objection having been offered against the establishment of said road, and believing the same to be of public utility, it is ORDERED: that the Viewers' Report of View and Report and Plat of Survey be adopted, and that said road be declared located and established as a public highway, in accordance therewith; full record thereof to be made in the County Road Record and Plat, as Road No....., and the Trustees of..... Township be notified to cause the same to be opened for public travel.

I CERTIFY, that the foregoing is a complete record of the location and establishment of said road No....., as required by law to be made, and that the same was recorded on the..... day of....., 19.....

.....
County Clerk.

ROAD RECORD

RECORDED IN THE OFFICE OF THE COUNTY CLERK, WYANDOTTE COUNTY, KANSAS

Road No.
BE IT REMEMBERED, That on the day of, 19....., a Road Petition signed by and others, was presented to the Board of County Commissioners of Wyandotte County, Kansas, praying for of a certain road, described as follows, to-wit:

PETITION

SAID PETITION was accompanied with Bond, as required by law, signed by as principal, and and as sureties, in the penal sum of DOLLARS, (\$.....)

BOND

WE, The undersigned, owning land along the line of the road described in the accompanying petition, hereby relinquish all claim of damage that we might have, either as owner or agent, by reason of land to be appropriated as right of way for said road, and waive notice to land owners, provided by law, and donate the land for right of way for said road through the lands, a description of which is placed opposite our several names:

Relinquishment
of Claim
for Damages

NAMES	Owner or Agent	DESCRIPTION	S	T	R	Total Number of Acres in Description

I, one of the petitioners on the Petition herewith submitted, do hereby certify that all of the resident land owners owning land along the line of the road described therein have signed the within relinquishment except:

Signed:
One of the Petitioners.


WYANDOTTE COUNTY, KANSAS

WHEREUPON, said bond was approved by the Board, and it appearing to the satisfaction of the Board, that the law had been substantially complied with, it was ordered, that.....and

Appointment of Viewers

.....be appointed viewers of the proposed road, and that they meet in conjunction with the County Surveyor, at the.....of.....in.....Township, on the.....day of....., 19....., and proceed to view and lay out said road, according to law, giving to all parties a hearing, and make due report of their proceedings to the County Board.

AFTERWARDS, TO-WIT: On the.....day of....., 19....., County Clerk, presented to said Board his certificate, under seal, setting forth, that pursuant to law he had caused public



notice of said proposed road to be published in.....(a weekly newspaper, published in.....Kansas,) for two consecutive weeks and that said notice was so published in said newspaper, on the.....day of....., 19....., the.....day of....., 19....., and the.....day of....., 19....., and also caused similar notices to be posted to public view upon the bulletin board in his office from.....19....., to....., 19....., and similar notices to be publicly posted in the following places, to-wit: from.....19.....,19....., at.....in.....Township from.....19.....,19....., at.....in.....Township from.....19.....,19....., at.....in.....Township and had also caused record of same to be made in the County Commissioner's

PROOF OF PUBLIC NOTICE

Record, Volume "....." page "....."


ALSO, upon said.....day of....., 19....., County Surveyor presented to said County Board, his report of survey of said proposed road, plat and field notes, in words and figures as follows, to-wit:

County Surveyor's Report and Field Notes

Pursuant to the order of the Board, I met with.....and.....viewers, at the.....of.....in.....Township, on the.....day of....., 19....., and under the direction of said viewers, proceeded to survey said road as petitioned for, conspicuously marking the same throughout, and noting the courses and distances, and I do hereby certify that the following is a correct return of the survey of said road, and plat of the same, to-wit:

ROAD RECORD

LEWIS & CLARK COUNTY, MISSOURI



County
Surveyor's
Plat and
Field Notes

Field Notes

ALSO, upon said day of, 19....., said.....
 and, Viewers, presented to said County Board their several reports, as follows, to-wit:
 "Pursuant to Commissioners' Notice, we met at the..... of in.....
 Township, on the..... day of, 19....., and taking to our assistance.....
 and, as chain carriers, and as marker, proceeded
 to view the route of the road petitioned for, which was surveyed under our direction by.....
 County Surveyor, the field notes and plat of which survey are hereto attached and form part of this report, and after careful
 deliberation we are of the opinion that said road is practicable, and of public utility, and recommend that it be granted, as
 located and surveyed, and that it be established and opened..... feet wide."

Viewers' Report
of View and
Survey

WYANDOTTE COUNTY, KANSAS

Viewers' Report of Damages Claimed and Awarded

And further report that the following is a complete list of the names of all persons (Owners, Agents or Guardians) who filed claims with us for damages or compensation, (which said claims are herewith submitted), by reason of the location and establishment of said proposed road and the amount awarded to each, by us, to-wit:

NAMES	Owner, Agent or Guardian	FRACTIONAL PART	Sec.	Twp.	R'ng	Acres Appropriated	Am't Claimed	Am't Awarded by Viewers	Commissioners Revision

Petitioner's Affidavit of Service of Notice

ALSO, upon said.....day of....., 19....., there was presented to said County Board, the affidavit of.....one of the petitioners aforesaid, setting forth that due notice of the.....of said proposed road, together with date of meeting of the Viewers, as per published notice of County Clerk, had been served upon each of the persons noted below, who, as Owners, Agents, or Guardians were all the persons through whose premises said road is proposed to be located, except those who have signed Relinquishment, to-wit:

Date When Notice Was Served	NAME OF PERSON	Owner, Agent or Guardian	FRACTIONAL PART	Sec.	Twp.	Range	REMARKS

Final Order of Board of County Commissioners

WHEREUPON, on the.....day of....., 19....., the following action thereon was had by said Board of County Commissioners, to-wit:

Upon due consideration, no legal objection having been offered against the establishment of said road, and believing the same to be of public utility, it is ORDERED: that the Viewers' Report of View and Report and Plat of Survey be adopted, and that said road be declared located and established as a public highway, in accordance therewith; full record thereof to be made in the County Road Record and Plat, as Road No....., and the Trustees of.....Township be notified to cause the same to be opened for public travel.

I CERTIFY, that the foregoing is a complete record of the location and establishment of said road No....., as required by law to be made, and that the same was recorded on the.....day of....., 19.....

County Clerk.

ROAD RECORD

Road No.
BE IT REMEMBERED, That on the day of, 19....., a Road Petition signed by and others, was presented to the Board of County Commissioners of Wyandotte County, Kansas, praying for of a certain road, described as follows, to-wit:

PETITION

SAID PETITION was accompanied with Bond, as required by law, signed by as principal, and and as sureties, in the penal sum of DOLLARS, (\$.....)

BOND

WE, The undersigned, owning land along the line of the road described in the accompanying petition, hereby relinquish all claim of damage that we might have, either as owner or agent, by reason of land to be appropriated as right of way for said road, and waive notice to land owners, provided by law, and donate the land for right of way for said road through the lands, a description of which is placed opposite our several names:

Relinquishment
of Claim
for Damages

NAMES	Owner or Agent	DESCRIPTION	S	T	R	Total Number of Acres in Description

I, one of the petitioners on the Petition herewith submitted, do hereby certify that all of the resident land owners owning land along the line of the road described therein have signed the within relinquishment except:

Signed: One of the Petitioners.


WYANDOTTE COUNTY, KANSAS

WHEREUPON, said bond was approved by the Board, and it appearing to the satisfaction of the Board, that the law had been substantially complied with, it was ordered, that.....and

Appointment of Viewers

.....be appointed viewers of the proposed road, and that they meet in conjunction with the County Surveyor, at the.....of.....in..... Township, on the.....day of....., 19....., and proceed to view and lay out said road, according to law, giving to all parties a hearing, and make due report of their proceedings to the County Board.

AFTERWARDS, TO-WIT: On the.....day of....., 19....., County Clerk, presented to said Board his certificate, under seal, setting forth, that pursuant to law he had caused public



notice of said proposed road to be published in..... (a weekly newspaper, published in..... Kansas,) for two consecutive weeks and that said notice was so published in said newspaper, on the.....day of....., 19....., the..... day of....., 19....., and the.....day of....., 19....., and also caused similar notices to be posted to public view upon the bulletin board in his office from..... 19....., to....., 19....., and similar notices to be publicly posted in the following places, to-wit: from..... 19....., 19....., at..... in..... Township from..... 19....., 19....., at..... in..... Township from..... 19....., 19....., at..... in..... Township and had also caused record of same to be made in the County Commissioner's

PROOF OF PUBLIC NOTICE

Record, Volume "....." page "....."


ALSO, upon said..... day of....., 19....., County Surveyor presented to said County Board, his report of survey of said proposed road, plat and field notes, in words and figures as follows, to-wit:

County Surveyor's Report and Field Notes

Pursuant to the order of the Board, I met with.....and..... viewers, at the.....of.....in..... Township, on the.....day of....., 19....., and under the direction of said viewers, proceeded to survey said road as petitioned for, conspicuously marking the same throughout, and noting the courses and distances, and I do hereby certify that the following is a correct return of the survey of said road, and plat of the same, to-wit:

ROAD RECORD

LICKING CO., W. VIRGINIA



County
Surveyor's
Plat and
Field Notes

Field Notes

ALSO, upon said day of, 19....., said

and, Viewers, presented to said County Board their several reports, as follows, to-wit:

"Pursuant to Commissioners' Notice, we met at the of in

Township, on the day of, 19....., and taking to our assistance

and, as chain carriers, and as marker, proceeded

to view the route of the road petitioned for, which was surveyed under our direction by

County Surveyor, the field notes and plat of which survey are hereto attached and form part of this report, and after careful

deliberation we are of the opinion that said road is practicable, and of public utility, and recommend that it be granted, as

located and surveyed, and that it be established and opened feet wide."

Viewers' Report
of View and
Survey

WYANDOTTE COUNTY, KANSAS

Viewers' Report of Damages Claimed and Awarded

And further report that the following is a complete list of the names of all persons (Owners, Agents or Guardians) who filed claims with us for damages or compensation, (which said claims are herewith submitted), by reason of the location and establishment of said proposed road and the amount awarded to each, by us, to-wit:

NAMES	Owner, Agent or Guardian	FRACTIONAL PART	Sec.	Twp.	R'ng	Acres Appropriated	Am't Claimed	Am't Awarded by Viewers	Commissioners Revision

Petitioner's Affidavit of Service of Notice

ALSO, upon said.....day of....., 19....., there was presented to said County Board, the affidavit of.....one of the petitioners aforesaid, setting forth that due notice of the.....of said proposed road, together with date of meeting of the Viewers, as per published notice of County Clerk, had been served upon each of the persons noted below, who, as Owners, Agents, or Guardians were all the persons through whose premises said road is proposed to be located, except those who have signed Relinquishment, to-wit:

Date When Notice Was Served	NAME OF PERSON	Owner, Agent or Guardian	FRACTIONAL PART	Sec.	Twp.	Range	REMARKS

Final Order of Board of County Commissioners

WHEREUPON, on the.....day of....., 19....., the following action thereon was had by said Board of County Commissioners, to-wit:

Upon due consideration, no legal objection having been offered against the establishment of said road, and believing the same to be of public utility, it is ORDERED: that the Viewers' Report of View and Report and Plat of Survey be adopted, and that said road be declared located and established as a public highway, in accordance therewith; full record thereof to be made in the County Road Record and Plat, as Road No....., and the Trustees of.....Township be notified to cause the same to be opened for public travel.

I CERTIFY, that the foregoing is a complete record of the location and establishment of said road No....., as required by law to be made, and that the same was recorded on the.....day of....., 19.....


.....
County Clerk.

WYANDOTTE COUNTY, KANSAS

WHEREUPON, said bond was approved by the Board, and it appearing to the satisfaction of the Board, that the law had been substantially complied with, it was ordered, that.....and
be appointed viewers of the proposed road, and that they meet in conjunction with
 the County Surveyor, at the.....of.....in.....
 Township, on the.....day of....., 19....., and proceed to view and lay out said road,
 according to law, giving to all parties a hearing, and make due report of their proceedings to the County Board.

Appointment
of
Viewers

AFTERWARDS, TO-WIT: On the.....day of....., 19.....,
 County Clerk, presented to said Board his certificate, under seal, setting forth, that pursuant to law he had caused public



notice of said proposed road to be published in.....
 (a weekly newspaper, published in.....Kansas,)
 for two consecutive weeks and that said notice was so published in said newspaper,
 on the.....day of....., 19....., the.....
 day of....., 19....., and the.....day of.....
, 19....., and also caused similar notices to be posted to
 public view upon the bulletin board in his office from.....
 19....., to, 19....., and similar notices to be publicly
 posted in the following places, to-wit:
 from.....19.....,19....., at.....in.....Township
 from.....19.....,19....., at.....in.....Township
 from.....19.....,19....., at.....in.....Township
 and had also caused record of same to be made in the County Commissioner's

PROOF OF
PUBLIC
NOTICE

Record, Volume "....." page "....."


ALSO, upon said.....day of....., 19.....,County Surveyor
 presented to said County Board, his report of survey of said proposed road, plat and field notes, in words and figures as
 follows, to-wit:

County
Surveyor's
Report and
Field Notes

Pursuant to the order of the Board, I met with.....and
viewers, at the.....of.....in.....
 Township, on the.....day of....., 19....., and under the direction of said viewers, proceeded
 to survey said road as petitioned for, conspicuously marking the same throughout, and noting the courses and distances, and
 I do hereby certify that the following is a correct return of the survey of said road, and plat of the same, to-wit:

ROAD RECORD

FORM NO. 10 - REV. 1-1-1916



County
Surveyor's
Plat and
Field Notes

Field Notes

ALSO, upon said..... day of....., 19....., said.....
 and....., Viewers, presented to said County Board their several reports, as follows, to-wit:
 "Pursuant to Commissioners' Notice, we met at the..... of..... in.....
 Township, on the..... day of....., 19....., and taking to our assistance.....
 and....., as chain carriers, and..... as marker, proceeded
 to view the route of the road petitioned for, which was surveyed under our direction by.....
 County Surveyor, the field notes and plat of which survey are hereto attached and form part of this report, and after careful
 deliberation we are of the opinion that said road is practicable, and of public utility, and recommend that it be granted, as
 located and surveyed, and that it be established and opened..... feet wide."

Viewers' Report
of View and
Survey

WYANDOTTE COUNTY, KANSAS

Viewers' Report of Damages Claimed and Awarded

And further report that the following is a complete list of the names of all persons (Owners, Agents or Guardians) who filed claims with us for damages or compensation, (which said claims are herewith submitted), by reason of the location and establishment of said proposed road and the amount awarded to each, by us, to-wit:

NAMES	Owner, Agent or Guardian	FRACTIONAL PART	Sec.	Twp.	R'nge	Acres Appropriated	Am't Claimed	Am't Awarded by Viewers	Commissioners Revision

Petitioner's Affidavit of Service of Notice

ALSO, upon said.....day of....., 19....., there was presented to said County Board, the affidavit of.....one of the petitioners aforesaid, setting forth that due notice of the.....of said proposed road, together with date of meeting of the Viewers, as per published notice of County Clerk, had been served upon each of the persons noted below, who, as Owners, Agents, or Guardians were all the persons through whose premises said road is proposed to be located, except those who have signed Relinquishment, to-wit:

Date When Notice Was Served	NAME OF PERSON	Owner, Agent or Guardian	FRACTIONAL PART	Sec.	Twp.	Range	REMARKS

Final Order of Board of County Commissioners

WHEREUPON, on the.....day of....., 19....., the following action thereon was had by said Board of County Commissioners, to-wit:

Upon due consideration, no legal objection having been offered against the establishment of said road, and believing the same to be of public utility, it is ORDERED: that the Viewers' Report of View and Report and Plat of Survey be adopted, and that said road be declared located and established as a public highway, in accordance therewith; full record thereof to be made in the County Road Record and Plat, as Road No....., and the Trustees of.....Township be notified to cause the same to be opened for publictravel.

I CERTIFY, that the foregoing is a complete record of the location and establishment of said road No....., as required by law to be made, and that the same was recorded on the.....day of....., 19.....

.....
County Clerk.


WYANDOTTE COUNTY, KANSAS

WHEREUPON, said bond was approved by the Board, and it appearing to the satisfaction of the Board, that the law had been substantially complied with, it was ordered, that.....and

Appointment of Viewers

.....be appointed viewers of the proposed road, and that they meet in conjunction with the County Surveyor, at the.....of.....in..... Township, on the.....day of....., 19....., and proceed to view and lay out said road, according to law, giving to all parties a hearing, and make due report of their proceedings to the County Board.

AFTERWARDS, TO-WIT: On the.....day of....., 19....., County Clerk, presented to said Board his certificate, under seal, setting forth, that pursuant to law he had caused public



PROOF OF PUBLIC NOTICE

notice of said proposed road to be published in..... (a weekly newspaper, published in..... Kansas,) for two consecutive weeks and that said notice was so published in said newspaper, on the.....day of....., 19....., the..... day of....., 19....., and the.....day of....., 19....., and also caused similar notices to be posted to public view upon the bulletin board in his office from..... 19....., to....., 19....., and similar notices to be publicly posted in the following places, to-wit: from..... 19....., 19....., at..... in..... Township from..... 19....., 19....., at..... in..... Township from..... 19....., 19....., at..... in..... Township and had also caused record of same to be made in the County Commissioner's

Record, Volume "....." page "....."


ALSO, upon said..... day of....., 19....., County Surveyor presented to said County Board, his report of survey of said proposed road, plat and field notes, in words and figures as follows, to-wit:

County Surveyor's Report and Field Notes

Pursuant to the order of the Board, I met with.....and..... viewers, at the.....of.....in..... Township, on the.....day of....., 19....., and under the direction of said viewers, proceeded to survey said road as petitioned for, conspicuously marking the same throughout, and noting the courses and distances, and I do hereby certify that the following is a correct return of the survey of said road, and plat of the same, to-wit:

ROAD RECORD

LICENSURE OF THE SURVEYOR, KANSAS



County
Surveyor's
Plat and
Field Notes

Field Notes

ALSO, upon said day of, 19....., said

and, Viewers, presented to said County Board their several reports, as follows, to-wit:

"Pursuant to Commissioners' Notice, we met at the of in

Township, on the day of, 19....., and taking to our assistance

and, as chain carriers, and as marker, proceeded

to view the route of the road petitioned for, which was surveyed under our direction by

County Surveyor, the field notes and plat of which survey are hereto attached and form part of this report, and after careful

deliberation we are of the opinion that said road is practicable, and of public utility, and recommend that it be granted, as

located and surveyed, and that it be established and opened feet wide."

Viewers' Report
of View and
Survey

WYANDOTTE COUNTY, KANSAS

Viewers' Report of Damages Claimed and Awarded

And further report that the following is a complete list of the names of all persons (Owners, Agents or Guardians) who filed claims with us for damages or compensation, (which said claims are herewith submitted), by reason of the location and establishment of said proposed road and the amount awarded to each, by us, to-wit:

NAMES	Owner, Agent or Guardian	FRACTIONAL PART	Sec.	Twp.	R'nge	Acres Appropriated	Am't Claimed	Am't Awarded by Viewers	Commissioners Revision

Petitioner's Affidavit of Service of Notice

ALSO, upon said..... day of....., 19....., there was presented to said County Board, the affidavit of.....one of the petitioners aforesaid, setting forth that due notice of the.....of said proposed road, together with date of meeting of the Viewers, as per published notice of County Clerk, had been served upon each of the persons noted below, who, as Owners, Agents, or Guardians were all the persons through whose premises said road is proposed to be located, except those who have signed Relinquishment, to-wit:

Date When Notice Was Served	NAME OF PERSON	Owner, Agent or Guardian	FRACTIONAL PART	Sec.	Twp.	Range	REMARKS

Final Order of Board of County Commissioners

WHEREUPON, on the..... day of....., 19....., the following action thereon was had by said Board of County Commissioners, to-wit:

Upon due consideration, no legal objection having been offered against the establishment of said road, and believing the same to be of public utility, it is ORDERED: that the Viewers' Report of View and Report and Plat of Survey be adopted, and that said road be declared located and established as a public highway, in accordance therewith; full record thereof to be made in the County Road Record and Plat, as Road No....., and the Trustees of..... Township be notified to cause the same to be opened for public travel.

I CERTIFY, that the foregoing is a complete record of the location and establishment of said road No....., as required by law to be made, and that the same was recorded on the..... day of....., 19.....

.....
County Clerk.


WYANDOTTE COUNTY, KANSAS

WHEREUPON, said bond was approved by the Board, and it appearing to the satisfaction of the Board, that the law had been substantially complied with, it was ordered, that.....and

Appointment of Viewers

.....be appointed viewers of the proposed road, and that they meet in conjunction with the County Surveyor, at the.....of.....in..... Township, on the.....day of....., 19....., and proceed to view and lay out said road, according to law, giving to all parties a hearing, and make due report of their proceedings to the County Board.

AFTERWARDS, TO-WIT: On the.....day of....., 19....., County Clerk, presented to said Board his certificate, under seal, setting forth, that pursuant to law he had caused public



PROOF OF PUBLIC NOTICE

notice of said proposed road to be published in..... (a weekly newspaper, published in..... Kansas,) for two consecutive weeks and that said notice was so published in said newspaper, on the.....day of....., 19....., the..... day of....., 19....., and the.....day of....., 19....., and also caused similar notices to be posted to public view upon the bulletin board in his office from..... 19....., to....., 19....., and similar notices to be publicly posted in the following places, to-wit: from..... 19....., 19....., at..... in..... Township from..... 19....., 19....., at..... in..... Township from..... 19....., 19....., at..... in..... Township and had also caused record of same to be made in the County Commissioner's

Record, Volume "....." page "....."


ALSO, upon said..... day of....., 19....., County Surveyor presented to said County Board, his report of survey of said proposed road, plat and field notes, in words and figures as follows, to-wit:

County Surveyor's Report and Field Notes

Pursuant to the order of the Board, I met with.....and..... viewers, at the.....of.....in..... Township, on the.....day of....., 19....., and under the direction of said viewers, proceeded to survey said road as petitioned for, conspicuously marking the same throughout, and noting the courses and distances, and I do hereby certify that the following is a correct return of the survey of said road, and plat of the same, to-wit:

ROAD RECORD

LICENSURE OF THE STATE OF KANSAS



County
Surveyor's
Plat and
Field Notes

Field Notes

ALSO, upon said day of, 19....., said

and, Viewers, presented to said County Board their several reports, as follows, to-wit:

"Pursuant to Commissioners' Notice, we met at the of in

Township, on the day of, 19....., and taking to our assistance

and, as chain carriers, and as marker, proceeded

to view the route of the road petitioned for, which was surveyed under our direction by

County Surveyor, the field notes and plat of which survey are hereto attached and form part of this report, and after careful

deliberation we are of the opinion that said road is practicable, and of public utility, and recommend that it be granted, as

located and surveyed, and that it be established and opened feet wide."

Viewers' Report
of View and
Survey

WYANDOTTE COUNTY, KANSAS

Viewers' Report of Damages Claimed and Awarded

And further report that the following is a complete list of the names of all persons (Owners, Agents or Guardians) who filed claims with us for damages or compensation, (which said claims are herewith submitted), by reason of the location and establishment of said proposed road and the amount awarded to each, by us, to-wit:

NAMES	Owner, Agent or Guardian	FRACTIONAL PART	Sec.	Twp.	R'nge	Acres Appropriated	Am't Claimed	Am't Awarded by Viewers	Commissioners Revision

Petitioner's Affidavit of Service of Notice

ALSO, upon said..... day of....., 19....., there was presented to said County Board, the affidavit of..... one of the petitioners aforesaid, setting forth that due notice of the..... of said proposed road, together with date of meeting of the Viewers, as per published notice of County Clerk, had been served upon each of the persons noted below, who, as Owners, Agents, or Guardians were all the persons through whose premises said road is proposed to be located, except those who have signed Relinquishment, to-wit:

Date When Notice Was Served	NAME OF PERSON	Owner, Agent or Guardian	FRACTIONAL PART	Sec.	Twp.	Range	REMARKS

Final Order of Board of County Commissioners

WHEREUPON, on the..... day of....., 19....., the following action thereon was had by said Board of County Commissioners, to-wit:

Upon due consideration, no legal objection having been offered against the establishment of said road, and believing the same to be of public utility, it is ORDERED: that the Viewers' Report of View and Report and Plat of Survey be adopted, and that said road be declared located and established as a public highway, in accordance therewith; full record thereof to be made in the County Road Record and Plat, as Road No....., and the Trustees of..... Township be notified to cause the same to be opened for public travel.

I CERTIFY, that the foregoing is a complete record of the location and establishment of said road No....., as required by law to be made, and that the same was recorded on the..... day of....., 19.....

.....
County Clerk.

ROAD RECORD

Road No.

BE IT REMEMBERED, That on the day of, 19....., a Road Petition signed by and others, was presented to the Board of County Commissioners of Wyandotte County, Kansas, praying for of a certain road, described as follows, to-wit:

PETITION

SAID PETITION was accompanied with Bond, as required by law, signed by as principal, and as sureties, in the penal sum of DOLLARS, (\$.....)

BOND

WE, The undersigned, owning land along the line of the road described in the accompanying petition, hereby relinquish all claim of damage that we might have, either as owner or agent, by reason of land to be appropriated as right of way for said road, and waive notice to land owners, provided by law, and donate the land for right of way for said road through the lands, a description of which is placed opposite our several names:

Relinquishment
of Claim
for Damages

NAMES	Owner or Agent	DESCRIPTION	S	T	R	Total Number of Acres in Description

I, one of the petitioners on the Petition herewith submitted, do hereby certify that all of the resident land owners owning land along the line of the road described therein have signed the within relinquishment except:

Signed:
One of the Petitioners.


WYANDOTTE COUNTY, KANSAS

WHEREUPON, said bond was approved by the Board, and it appearing to the satisfaction of the Board, that the law had been substantially complied with, it was ordered, that.....and

Appointment
of
Viewers

.....be appointed viewers of the proposed road, and that they meet in conjunction with the County Surveyor, at the.....of.....in.....Township, on the.....day of....., 19....., and proceed to view and lay out said road, according to law, giving to all parties a hearing, and make due report of their proceedings to the County Board.

AFTERWARDS, TO-WIT: On the.....day of....., 19....., County Clerk, presented to said Board his certificate, under seal, setting forth, that pursuant to law he had caused public



notice of said proposed road to be published in.....(a weekly newspaper, published in.....Kansas,) for two consecutive weeks and that said notice was so published in said newspaper, on the.....day of....., 19....., the.....day of....., 19....., and the.....day of....., 19....., and also caused similar notices to be posted to public view upon the bulletin board in his office from.....19....., to....., 19....., and similar notices to be publicly posted in the following places, to-wit:
from.....19.....,19....., at.....in.....Township
from.....19.....,19....., at.....in.....Township
from.....19.....,19....., at.....in.....Township
and had also caused record of same to be made in the County Commissioner's

PROOF OF
PUBLIC
NOTICE

Record, Volume "....." page "....."


ALSO, upon said.....day of....., 19....., County Surveyor presented to said County Board, his report of survey of said proposed road, plat and field notes, in words and figures as follows, to-wit:

County
Surveyor's
Report and
Field Notes

Pursuant to the order of the Board, I met with.....and.....viewers, at the.....of.....in.....Township, on the.....day of....., 19....., and under the direction of said viewers, proceeded to survey said road as petitioned for, conspicuously marking the same throughout, and noting the courses and distances, and I do hereby certify that the following is a correct return of the survey of said road, and plat of the same, to-wit:

ROAD RECORD

LICENSURE CO., INC., ST. LOUIS, MISSOURI



County
Surveyor's
Plat and
Field Notes

Field Notes

ALSO, upon said day of, 19....., said.....
 and, Viewers, presented to said County Board their several reports, as follows, to-wit:
 "Pursuant to Commissioners' Notice, we met at the of in.....
 Township, on the day of, 19....., and taking to our assistance.....
 and, as chain carriers, and as marker, proceeded
 to view the route of the road petitioned for, which was surveyed under our direction by.....
 County Surveyor, the field notes and plat of which survey are hereto attached and form part of this report, and after careful
 deliberation we are of the opinion that said road is practicable, and of public utility, and recommend that it be granted, as
 located and surveyed, and that it be established and opened..... feet wide."

Viewers' Report
of View and
Survey

WYANDOTTE COUNTY, KANSAS

Viewers' Report of Damages Claimed and Awarded

And further report that the following is a complete list of the names of all persons (Owners, Agents or Guardians) who filed claims with us for damages or compensation, (which said claims are herewith submitted), by reason of the location and establishment of said proposed road and the amount awarded to each, by us, to-wit:

NAMES	Owner, Agent or Guardian	FRACTIONAL PART	Sec.	Twp.	R'ng	Acres Appropriated	Am't Claimed	Am't Awarded by Viewers	Commissioners Revision

Petitioner's Affidavit of Service of Notice

ALSO, upon said.....day of....., 19....., there was presented to said County Board, the affidavit of.....one of the petitioners aforesaid, setting forth that due notice of the.....of said proposed road, together with date of meeting of the Viewers, as per published notice of County Clerk, had been served upon each of the persons noted below, who, as Owners, Agents, or Guardians were all the persons through whose premises said road is proposed to be located, except those who have signed Relinquishment, to-wit:

Date When Notice Was Served	NAME OF PERSON	Owner, Agent or Guardian	FRACTIONAL PART	Sec.	Twp.	Range	REMARKS

Final Order of Board of County Commissioners

WHEREUPON, on the.....day of....., 19....., the following action thereon was had by said Board of County Commissioners, to-wit:

Upon due consideration, no legal objection having been offered against the establishment of said road, and believing the same to be of public utility, it is ORDERED: that the Viewers' Report of View and Report and Plat of Survey be adopted, and that said road be declared located and established as a public highway, in accordance therewith; full record thereof to be made in the County Road Record and Plat, as Road No....., and the Trustees of.....Township be notified to cause the same to be opened for public travel.

I CERTIFY, that the foregoing is a complete record of the location and establishment of said road No....., as required by law to be made, and that the same was recorded on the.....day of....., 19.....


.....
County Clerk.

WYANDOTTE COUNTY, KANSAS

WHEREUPON, said bond was approved by the Board, and it appearing to the satisfaction of the Board, that the law had been substantially complied with, it was ordered, that.....and.....be appointed viewers of the proposed road, and that they meet in conjunction with the County Surveyor, at the.....of.....in.....Township, on the.....day of....., 19....., and proceed to view and lay out said road, according to law, giving to all parties a hearing, and make due report of their proceedings to the County Board.

Appointment of Viewers

AFTERWARDS, TO-WIT: On the.....day of....., 19....., County Clerk, presented to said Board his certificate, under seal, setting forth, that pursuant to law he had caused public



notice of said proposed road to be published in.....(a weekly newspaper, published in.....Kansas,) for two consecutive weeks and that said notice was so published in said newspaper, on the.....day of....., 19....., the.....day of....., 19....., and the.....day of....., 19....., and also caused similar notices to be posted to public view upon the bulletin board in his office from.....19....., to....., 19....., and similar notices to be publicly posted in the following places, to-wit: from.....19.....,19....., at.....in.....Township from.....19.....,19....., at.....in.....Township from.....19.....,19....., at.....in.....Township and had also caused record of same to be made in the County Commissioner's

PROOF OF PUBLIC NOTICE

Record, Volume "....." page "....."


ALSO, upon said.....day of....., 19....., County Surveyor presented to said County Board, his report of survey of said proposed road, plat and field notes, in words and figures as follows, to-wit:

County Surveyor's Report and Field Notes

Pursuant to the order of the Board, I met with.....and.....viewers, at the.....of.....in.....Township, on the.....day of....., 19....., and under the direction of said viewers, proceeded to survey said road as petitioned for, conspicuously marking the same throughout, and noting the courses and distances, and I do hereby certify that the following is a correct return of the survey of said road, and plat of the same, to-wit:

ROAD RECORD

LICKWOOD CO. MO. ATCHISON, KANSAS



County
Surveyor's
Plat and
Field Notes

Field Notes

ALSO, upon said.....day of....., 19....., said.....
 and....., Viewers, presented to said County Board their several reports, as follows, to-wit:
 "Pursuant to Commissioners' Notice, we met at the.....of.....in.....
 Township, on the.....day of....., 19....., and taking to our assistance.....
 and....., as chain carriers, and.....as marker, proceeded
 to view the route of the road petitioned for, which was surveyed under our direction by.....
 County Surveyor, the field notes and plat of which survey are hereto attached and form part of this report, and after careful
 deliberation we are of the opinion that said road is practicable, and of public utility, and recommend that it be granted, as
 located and surveyed, and that it be established and opened.....feet wide."

Viewers' Report
of View and
Survey

WYANDOTTE COUNTY, KANSAS

Viewers' Report of Damages Claimed and Awarded

And further report that the following is a complete list of the names of all persons (Owners, Agents or Guardians) who filed claims with us for damages or compensation, (which said claims are herewith submitted), by reason of the location and establishment of said proposed road and the amount awarded to each, by us, to-wit:

NAMES	Owner, Agent or Guardian	FRACTIONAL PART	Sec.	Twp.	R'ng	Acres Appropriated	Am't Claimed	Am't Awarded by Viewers	Commissioners Revision

Petitioner's Affidavit of Service of Notice

ALSO, upon said.....day of....., 19....., there was presented to said County Board, the affidavit of.....one of the petitioners aforesaid, setting forth that due notice of the.....of said proposed road, together with date of meeting of the Viewers, as per published notice of County Clerk, had been served upon each of the persons noted below, who, as Owners, Agents, or Guardians were all the persons through whose premises said road is proposed to be located, except those who have signed Relinquishment, to-wit:

Date When Notice Was Served	NAME OF PERSON	Owner, Agent or Guardian	FRACTIONAL PART	Sec.	Twp.	Range	REMARKS

Final Order of Board of County Commissioners

WHEREUPON, on the.....day of....., 19....., the following action thereon was had by said Board of County Commissioners, to-wit:

Upon due consideration, no legal objection having been offered against the establishment of said road, and believing the same to be of public utility, it is ORDERED: that the Viewers' Report of View and Report and Plat of Survey be adopted, and that said road be declared located and established as a public highway, in accordance therewith; full record thereof to be made in the County Road Record and Plat, as Road No....., and the Trustees of.....Township be notified to cause the same to be opened for public travel.

I CERTIFY, that the foregoing is a complete record of the location and establishment of said road No....., as required by law to be made, and that the same was recorded on the.....day of....., 19.....

County Clerk.

ROAD RECORD

Road No.

BE IT REMEMBERED, That on the day of, 19....., a Road Petition signed by and others, was presented to the Board of County Commissioners of Wyandotte County, Kansas, praying for of a certain road, described as follows, to-wit:

PETITION

SAID PETITION was accompanied with Bond, as required by law, signed by as principal, and and as sureties, in the penal sum of DOLLARS, (\$.....)

BOND

WE, The undersigned, owning land along the line of the road described in the accompanying petition, hereby relinquish all claim of damage that we might have, either as owner or agent, by reason of land to be appropriated as right of way for said road, and waive notice to land owners, provided by law, and donate the land for right of way for said road through the lands, a description of which is placed opposite our several names:

Relinquishment
of Claim
for Damages

NAMES	Owner or Agent	DESCRIPTION	S	T	R	Total Number of Acres in Description

I, one of the petitioners on the Petition herewith submitted, do hereby certify that all of the resident land owners owning land along the line of the road described therein have signed the within relinquishment except:

Signed:
One of the Petitioners.


WYANDOTTE COUNTY, KANSAS

WHEREUPON, said bond was approved by the Board, and it appearing to the satisfaction of the Board, that the law had been substantially complied with, it was ordered, that..... and

Appointment of Viewers

.....be appointed viewers of the proposed road, and that they meet in conjunction with the County Surveyor, at the.....of.....in..... Township, on the.....day of....., 19....., and proceed to view and lay out said road, according to law, giving to all parties a hearing, and make due report of their proceedings to the County Board.

AFTERWARDS, TO-WIT: On the.....day of....., 19....., County Clerk, presented to said Board his certificate, under seal, setting forth, that pursuant to law he had caused public



notice of said proposed road to be published in..... (a weekly newspaper, published in..... Kansas,) for two consecutive weeks and that said notice was so published in said newspaper, on the.....day of....., 19....., the.....day of....., 19....., and the.....day of....., 19....., and also caused similar notices to be posted to public view upon the bulletin board in his office from....., 19....., to....., 19....., and similar notices to be publicly posted in the following places, to-wit: from....., 19....., Township from....., 19....., Township from....., 19....., Township and had also caused record of same to be made in the County Commissioner's

PROOF OF PUBLIC NOTICE

Record, Volume "....." page "....."


ALSO, upon said.....day of....., 19....., County Surveyor presented to said County Board, his report of survey of said proposed road, plat and field notes, in words and figures as follows, to-wit:

County Surveyor's Report and Field Notes

Pursuant to the order of the Board, I met with.....and.....viewers, at the.....of.....in..... Township, on the.....day of....., 19....., and under the direction of said viewers, proceeded to survey said road as petitioned for, conspicuously marking the same throughout, and noting the courses and distances, and I do hereby certify that the following is a correct return of the survey of said road, and plat of the same, to-wit:

ROAD RECORD

LOCKPORT CO., N.Y. 470508 188543



County
Surveyor's
Plat and
Field Notes

Field Notes

ALSO, upon said..... day of....., 19....., said.....
 and....., Viewers, presented to said County Board their several reports, as follows, to-wit:
 "Pursuant to Commissioners' Notice, we met at the..... of..... in.....
 Township, on the..... day of....., 19....., and taking to our assistance.....
 and....., as chain carriers, and..... as marker, proceeded
 to view the route of the road petitioned for, which was surveyed under our direction by.....
 County Surveyor, the field notes and plat of which survey are hereto attached and form part of this report, and after careful
 deliberation we are of the opinion that said road is practicable, and of public utility, and recommend that it be granted, as
 located and surveyed, and that it be established and opened..... feet wide."

Viewers' Report
of View and
Survey

WYANDOTTE COUNTY, KANSAS

Viewers' Report of Damages Claimed and Awarded

And further report that the following is a complete list of the names of all persons (Owners, Agents or Guardians) who filed claims with us for damages or compensation, (which said claims are herewith submitted), by reason of the location and establishment of said proposed road and the amount awarded to each, by us, to-wit:

NAMES	Owner, Agent or Guardian	FRACTIONAL PART	Sec.	Twp.	R'nge	Acres Appropriated	Am't Claimed	Am't Awarded by Viewers	Commissioners Revision

Petitioner's Affidavit of Service of Notice

ALSO, upon said.....day of....., 19....., there was presented to said County Board, the affidavit of.....one of the petitioners aforesaid, setting forth that due notice of the.....of said proposed road, together with date of meeting of the Viewers, as per published notice of County Clerk, had been served upon each of the persons noted below, who, as Owners, Agents, or Guardians were all the persons through whose premises said road is proposed to be located, except those who have signed Relinquishment, to-wit:

Date When Notice Was Served	NAME OF PERSON	Owner, Agent or Guardian	FRACTIONAL PART	Sec.	Twp.	Range	REMARKS

Final Order of Board of County Commissioners

WHEREUPON, on the.....day of....., 19....., the following action thereon was had by said Board of County Commissioners, to-wit:

Upon due consideration, no legal objection having been offered against the establishment of said road, and believing the same to be of public utility, it is ORDERED: that the Viewers' Report of View and Report and Plat of Survey be adopted, and that said road be declared located and established as a public highway, in accordance therewith; full record thereof to be made in the County Road Record and Plat, as Road No....., and the Trustees of.....Township be notified to cause the same to be opened for public travel.

I CERTIFY, that the foregoing is a complete record of the location and establishment of said road No....., as required by law to be made, and that the same was recorded on the.....day of....., 19.....

County Clerk.

ROAD RECORD

Road No.

BE IT REMEMBERED, That on the day of, 19....., a Road Petition signed by and others, was presented to the Board of County Commissioners of Wyandotte County, Kansas, praying for of a certain road, described as follows, to-wit:

PETITION

SAID PETITION was accompanied with Bond, as required by law, signed by as principal, and and as sureties, in the penal sum of DOLLARS, (\$.....)

BOND

WE, The undersigned, owning land along the line of the road described in the accompanying petition, hereby relinquish all claim of damage that we might have, either as owner or agent, by reason of land to be appropriated as right of way for said road, and waive notice to land owners, provided by law, and donate the land for right of way for said road through the lands, a description of which is placed opposite our several names:

Relinquishment
of Claim
for Damages

NAMES	Owner or Agent	DESCRIPTION	S	T	R	Total Number of Acres in Description

I, one of the petitioners on the Petition herewith submitted, do hereby certify that all of the resident land owners owning land along the line of the road described therein have signed the within relinquishment except:


Signed:
One of the Petitioners.

WYANDOTTE COUNTY, KANSAS

WHEREUPON, said bond was approved by the Board, and it appearing to the satisfaction of the Board, that the law had been substantially complied with, it was ordered, that.....and
be appointed viewers of the proposed road, and that they meet in conjunction with the County Surveyor, at the.....of.....in.....
 Township, on the.....day of....., 19....., and proceed to view and lay out said road, according to law, giving to all parties a hearing, and make due report of their proceedings to the County Board.

Appointment of Viewers

AFTERWARDS, TO-WIT: On the.....day of....., 19....., County Clerk, presented to said Board his certificate, under seal, setting forth, that pursuant to law he had caused public



notice of said proposed road to be published in.....
 (a weekly newspaper, published in.....Kansas,) for two consecutive weeks and that said notice was so published in said newspaper, on the.....day of....., 19....., the.....day of....., 19....., and the.....day of....., 19....., and also caused similar notices to be posted to public view upon the bulletin board in his office from.....19....., to....., 19....., and similar notices to be publicly posted in the following places, to-wit:
 from.....19.....,19....., at.....in.....Township
 from.....19.....,19....., at.....in.....Township
 from.....19.....,19....., at.....in.....Township
 and had also caused record of same to be made in the County Commissioner's

PROOF OF PUBLIC NOTICE

Record, Volume "....." page "....."


ALSO, upon said.....day of....., 19....., County Surveyor presented to said County Board, his report of survey of said proposed road, plat and field notes, in words and figures as follows, to-wit:

County Surveyor's Report and Field Notes

Pursuant to the order of the Board, I met with.....and
viewers, at the.....of.....in.....
 Township, on the.....day of....., 19....., and under the direction of said viewers, proceeded to survey said road as petitioned for, conspicuously marking the same throughout, and noting the courses and distances, and I do hereby certify that the following is a correct return of the survey of said road, and plat of the same, to-wit:

ROAD RECORD

LICKWIDE CO. INC. ATCHAFALAYA, MISSISSIPPI



County
Surveyor's
Plat and
Field Notes

Field Notes

ALSO, upon said day of, 19....., said.....
 and, Viewers, presented to said County Board their several reports, as follows, to-wit:
 "Pursuant to Commissioners' Notice, we met at the of in.....
 Township, on the day of, 19....., and taking to our assistance.....
 and, as chain carriers, and as marker, proceeded
 to view the route of the road petitioned for, which was surveyed under our direction by.....
 County Surveyor, the field notes and plat of which survey are hereto attached and form part of this report, and after careful
 deliberation we are of the opinion that said road is practicable, and of public utility, and recommend that it be granted, as
 located and surveyed, and that it be established and opened..... feet wide."

Viewers' Report
of View and
Survey

WYANDOTTE COUNTY, KANSAS

Viewers' Report of Damages Claimed and Awarded

And further report that the following is a complete list of the names of all persons (Owners, Agents or Guardians) who filed claims with us for damages or compensation, (which said claims are herewith submitted), by reason of the location and establishment of said proposed road and the amount awarded to each, by us, to-wit:

NAMES	Owner, Agent or Guardian	FRACTIONAL PART	Sec.	Twp.	R'ng	Acres Appropriated	Am't Claimed	Am't Awarded by Viewers	Commissioners Revision

Petitioner's Affidavit of Service of Notice

ALSO, upon said..... day of....., 19....., there was presented to said County Board, the affidavit of.....one of the petitioners aforesaid, setting forth that due notice of the.....of said proposed road, together with date of meeting of the Viewers, as per published notice of County Clerk, had been served upon each of the persons noted below, who, as Owners, Agents, or Guardians were all the persons through whose premises said road is proposed to be located, except those who have signed Relinquishment, to-wit:

Date When Notice Was Served	NAME OF PERSON	Owner, Agent or Guardian	FRACTIONAL PART	Sec.	Twp.	Range	REMARKS

Final Order of Board of County Commissioners

WHEREUPON, on the..... day of....., 19....., the following action thereon was had by said Board of County Commissioners, to-wit:

Upon due consideration, no legal objection having been offered against the establishment of said road, and believing the same to be of public utility, it is ORDERED: that the Viewers' Report of View and Report and Plat of Survey be adopted, and that said road be declared located and established as a public highway, in accordance therewith; full record thereof to be made in the County Road Record and Plat, as Road No....., and the Trustees of..... Township be notified to cause the same to be opened for public travel.

I CERTIFY, that the foregoing is a complete record of the location and establishment of said road No....., as required by law to be made, and that the same was recorded on the..... day of....., 19.....

.....
County Clerk.


WYANDOTTE COUNTY, KANSAS

WHEREUPON, said bond was approved by the Board, and it appearing to the satisfaction of the Board, that the law had been substantially complied with, it was ordered, that.....and

Appointment
of
Viewers

.....be appointed viewers of the proposed road, and that they meet in conjunction with the County Surveyor, at the.....of.....in.....
Township, on the.....day of....., 19....., and proceed to view and lay out said road, according to law, giving to all parties a hearing, and make due report of their proceedings to the County Board.

AFTERWARDS, TO-WIT: On the.....day of....., 19....., County Clerk, presented to said Board his certificate, under seal, setting forth, that pursuant to law he had caused public



notice of said proposed road to be published in.....
(a weekly newspaper, published in.....Kansas,) for two consecutive weeks and that said notice was so published in said newspaper, on the.....day of....., 19....., the.....day of....., 19....., and the.....day of....., 19....., and also caused similar notices to be posted to public view upon the bulletin board in his office from.....19....., to....., 19....., and similar notices to be publicly posted in the following places, to-wit:
from.....19.....,.....19....., at.....in.....Township
from.....19.....,.....19....., at.....in.....Township
from.....19.....,.....19....., at.....in.....Township
and had also caused record of same to be made in the County Commissioner's

PROOF OF
PUBLIC
NOTICE

Record, Volume "....." page "....."


ALSO, upon said.....day of....., 19....., County Surveyor presented to said County Board, his report of survey of said proposed road, plat and field notes, in words and figures as follows, to-wit:

County
Surveyor's
Report and
Field Notes

Pursuant to the order of the Board, I met with.....and
.....viewers, at the.....of.....in.....
Township, on the.....day of....., 19....., and under the direction of said viewers, proceeded to survey said road as petitioned for, conspicuously marking the same throughout, and noting the courses and distances, and I do hereby certify that the following is a correct return of the survey of said road, and plat of the same, to-wit:

ROAD RECORD

LEWIS & CLARK COUNTY, MISSOURI



County
Surveyor's
Plat and
Field Notes

Field Notes

ALSO, upon said..... day of....., 19....., said.....
 and....., Viewers, presented to said County Board their several reports, as follows, to-wit:
 "Pursuant to Commissioners' Notice, we met at the..... of..... in.....
 Township, on the..... day of....., 19....., and taking to our assistance.....
 and....., as chain carriers, and..... as marker, proceeded
 to view the route of the road petitioned for, which was surveyed under our direction by.....
 County Surveyor, the field notes and plat of which survey are hereto attached and form part of this report, and after careful
 deliberation we are of the opinion that said road is practicable, and of public utility, and recommend that it be granted, as
 located and surveyed, and that it be established and opened..... feet wide."

Viewers' Report
of View and
Survey

WYANDOTTE COUNTY, KANSAS

Viewers' Report of Damages Claimed and Awarded

And further report that the following is a complete list of the names of all persons (Owners, Agents or Guardians) who filed claims with us for damages or compensation, (which said claims are herewith submitted), by reason of the location and establishment of said proposed road and the amount awarded to each, by us, to-wit:

NAMES	Owner, Agent or Guardian	FRACTIONAL PART	Sec.	Twp.	R'nge	Acres Appropriated	Am't Claimed	Am't Awarded by Viewers	Commissioners Revision

Petitioner's Affidavit of Service of Notice

ALSO, upon said.....day of....., 19....., there was presented to said County Board, the affidavit of.....one of the petitioners aforesaid, setting forth that due notice of the.....of said proposed road, together with date of meeting of the Viewers, as per published notice of County Clerk, had been served upon each of the persons noted below, who, as Owners, Agents, or Guardians were all the persons through whose premises said road is proposed to be located, except those who have signed Relinquishment, to-wit:

Date When Notice Was Served	NAME OF PERSON	Owner, Agent or Guardian	FRACTIONAL PART	Sec.	Twp.	Range	REMARKS

Final Order of Board of County Commissioners

WHEREUPON, on the.....day of....., 19....., the following action thereon was had by said Board of County Commissioners, to-wit:

Upon due consideration, no legal objection having been offered against the establishment of said road, and believing the same to be of public utility, it is ORDERED: that the Viewers' Report of View and Report and Plat of Survey be adopted, and that said road be declared located and established as a public highway, in accordance therewith; full record thereof to be made in the County Road Record and Plat, as Road No....., and the Trustees of.....Township be notified to cause the same to be opened for public travel.

I CERTIFY, that the foregoing is a complete record of the location and establishment of said road No....., as required by law to be made, and that the same was recorded on the.....day of....., 19.....

.....
County Clerk.


WYANDOTTE COUNTY, KANSAS

WHEREUPON, said bond was approved by the Board, and it appearing to the satisfaction of the Board, that the law had been substantially complied with, it was ordered, that.....and

Appointment of Viewers

.....be appointed viewers of the proposed road, and that they meet in conjunction with the County Surveyor, at the.....of.....in..... Township, on the.....day of....., 19....., and proceed to view and lay out said road, according to law, giving to all parties a hearing, and make due report of their proceedings to the County Board.

AFTERWARDS, TO-WIT: On the.....day of....., 19....., County Clerk, presented to said Board his certificate, under seal, setting forth, that pursuant to law he had caused public



notice of said proposed road to be published in..... (a weekly newspaper, published in..... Kansas,) for two consecutive weeks and that said notice was so published in said newspaper, on the.....day of....., 19....., the..... day of....., 19....., and the.....day of....., 19....., and also caused similar notices to be posted to public view upon the bulletin board in his office from..... 19....., to....., 19....., and similar notices to be publicly posted in the following places, to-wit: from..... 19....., 19....., at..... in..... Township from..... 19....., 19....., at..... in..... Township from..... 19....., 19....., at..... in..... Township and had also caused record of same to be made in the County Commissioner's

PROOF OF PUBLIC NOTICE

Record, Volume "....." page "....."


ALSO, upon said..... day of....., 19....., County Surveyor presented to said County Board, his report of survey of said proposed road, plat and field notes, in words and figures as follows, to-wit:

County Surveyor's Report and Field Notes

Pursuant to the order of the Board, I met with.....and.....viewers, at the.....of.....in..... Township, on the.....day of....., 19....., and under the direction of said viewers, proceeded to survey said road as petitioned for, conspicuously marking the same throughout, and noting the courses and distances, and I do hereby certify that the following is a correct return of the survey of said road, and plat of the same, to-wit:

ROAD RECORD

LICKWOOD CO. MO. ATTORNEY GENERAL



County
Surveyor's
Plat and
Field Notes

Field Notes

ALSO, upon said..... day of....., 19....., said.....
 and....., Viewers, presented to said County Board their several reports, as follows, to-wit:
 "Pursuant to Commissioners' Notice, we met at the..... of..... in.....
 Township, on the..... day of....., 19....., and taking to our assistance.....
 and....., as chain carriers, and..... as marker, proceeded
 to view the route of the road petitioned for, which was surveyed under our direction by.....
 County Surveyor, the field notes and plat of which survey are hereto attached and form part of this report, and after careful
 deliberation we are of the opinion that said road is practicable, and of public utility, and recommend that it be granted, as
 located and surveyed, and that it be established and opened..... feet wide."

Viewers' Report
of View and
Survey

WYANDOTTE COUNTY, KANSAS

Viewers' Report of Damages Claimed and Awarded

And further report that the following is a complete list of the names of all persons (Owners, Agents or Guardians) who filed claims with us for damages or compensation, (which said claims are herewith submitted), by reason of the location and establishment of said proposed road and the amount awarded to each, by us, to-wit:

NAMES	Owner, Agent or Guardian	FRACTIONAL PART	Sec.	Twp.	R'ng	Acres Appropriated	Am't Claimed	Am't Awarded by Viewers	Commissioners Revision

Petitioner's Affidavit of Service of Notice

ALSO, upon said..... day of....., 19....., there was presented to said County Board, the affidavit of..... one of the petitioners aforesaid, setting forth that due notice of the..... of said proposed road, together with date of meeting of the Viewers, as per published notice of County Clerk, had been served upon each of the persons noted below, who, as Owners, Agents, or Guardians were all the persons through whose premises said road is proposed to be located, except those who have signed Relinquishment, to-wit:

Date When Notice Was Served	NAME OF PERSON	Owner, Agent or Guardian	FRACTIONAL PART	Sec.	Twp.	Range	REMARKS

Final Order of Board of County Commissioners

WHEREUPON, on the..... day of....., 19....., the following action thereon was had by said Board of County Commissioners, to-wit:

Upon due consideration, no legal objection having been offered against the establishment of said road, and believing the same to be of public utility, it is ORDERED: that the Viewers' Report of View and Report and Plat of Survey be adopted, and that said road be declared located and established as a public highway, in accordance therewith; full record thereof to be made in the County Road Record and Plat, as Road No....., and the Trustees of..... Township be notified to cause the same to be opened for public travel.

I CERTIFY, that the foregoing is a complete record of the location and establishment of said road No....., as required by law to be made, and that the same was recorded on the..... day of....., 19.....

.....
County Clerk.

ROAD RECORD

Road No.....

BE IT REMEMBERED, That on the..... day of....., 19....., a Road Petition signed by..... and..... others, was presented to the Board of County Commissioners of Wyandotte County, Kansas, praying for..... of a certain road, described as follows, to-wit:

PETITION

SAID PETITION was accompanied with Bond, as required by law, signed by..... as principal, and..... as sureties, in the penal sum of..... DOLLARS, (\$.....)

BOND

WE, The undersigned, owning land along the line of the..... road described in the accompanying petition, hereby relinquish all claim of damage that we might have, either as owner or agent, by reason of land to be appropriated as right of way for said road, and waive notice to land owners, provided by law, and donate the land for right of way for said road through the lands, a description of which is placed opposite our several names:

Relinquishment of Claim for Damages

NAMES	Owner or Agent	DESCRIPTION	S	T	R	Total Number of Acres in Description

I,..... one of the petitioners on the Petition herewith submitted, do hereby certify that all of the resident land owners owning land along the line of the road described therein have signed the within relinquishment except:.....

Signed:..... One of the Petitioners.


WYANDOTTE COUNTY, KANSAS

WHEREUPON, said bond was approved by the Board, and it appearing to the satisfaction of the Board, that the law had been substantially complied with, it was ordered, that.....and

Appointment
of
Viewers

.....be appointed viewers of the proposed road, and that they meet in conjunction with the County Surveyor, at the.....of.....in..... Township, on the.....day of....., 19....., and proceed to view and lay out said road, according to law, giving to all parties a hearing, and make due report of their proceedings to the County Board.

AFTERWARDS, TO-WIT: On the.....day of....., 19....., County Clerk, presented to said Board his certificate, under seal, setting forth, that pursuant to law he had caused public



notice of said proposed road to be published in..... (a weekly newspaper, published in..... Kansas,) for two consecutive weeks and that said notice was so published in said newspaper, on the.....day of....., 19....., the..... day of....., 19....., and the.....day of....., 19....., and also caused similar notices to be posted to public view upon the bulletin board in his office from..... 19....., to....., 19....., and similar notices to be publicly posted in the following places, to-wit:

from..... 19....., 19....., at..... in..... Township
from..... 19....., 19....., at..... in..... Township
from..... 19....., 19....., at..... in..... Township
and had also caused record of same to be made in the County Commissioner's

Record, Volume "....." page "....."

ALSO, upon said..... day of....., 19....., County Surveyor presented to said County Board, his report of survey of said proposed road, plat and field notes, in words and figures as follows, to-wit:


PROOF OF
PUBLIC
NOTICE

County
Surveyor's
Report and
Field Notes

Pursuant to the order of the Board, I met with.....and..... viewers, at the.....of.....in..... Township, on the.....day of....., 19....., and under the direction of said viewers, proceeded to survey said road as petitioned for, conspicuously marking the same throughout, and noting the courses and distances, and I do hereby certify that the following is a correct return of the survey of said road, and plat of the same, to-wit:

ROAD RECORD

LICKMORSE CO. MO. ATTORNEY GENERAL



County
Surveyor's
Plat and
Field Notes

Field Notes

ALSO, upon said day of, 19....., said.....
 and, Viewers, presented to said County Board their several reports, as follows, to-wit:
 "Pursuant to Commissioners' Notice, we met at the..... of..... in.....
 Township, on the..... day of, 19....., and taking to our assistance.....
 and....., as chain carriers, and..... as marker, proceeded
 to view the route of the road petitioned for, which was surveyed under our direction by.....
 County Surveyor, the field notes and plat of which survey are hereto attached and form part of this report, and after careful
 deliberation we are of the opinion that said road is practicable, and of public utility, and recommend that it be granted, as
 located and surveyed, and that it be established and opened..... feet wide."

Viewers' Report
of View and
Survey

WYANDOTTE COUNTY, KANSAS

Viewers' Report of Damages Claimed and Awarded

And further report that the following is a complete list of the names of all persons (Owners, Agents or Guardians) who filed claims with us for damages or compensation, (which said claims are herewith submitted), by reason of the location and establishment of said proposed road and the amount awarded to each, by us, to-wit:

NAMES	Owner, Agent or Guardian	FRACTIONAL PART	Sec.	Twp.	R'ng	Acres Appropriated	Am't Claimed	Am't Awarded by Viewers	Commissioners Revision

Petitioner's Affidavit of Service of Notice

ALSO, upon said.....day of....., 19....., there was presented to said County Board, the affidavit of.....one of the petitioners aforesaid, setting forth that due notice of the.....of said proposed road, together with date of meeting of the Viewers, as per published notice of County Clerk, had been served upon each of the persons noted below, who, as Owners, Agents, or Guardians were all the persons through whose premises said road is proposed to be located, except those who have signed Relinquishment, to-wit:

Date When Notice Was Served	NAME OF PERSON	Owner, Agent or Guardian	FRACTIONAL PART	Sec.	Twp.	Range	REMARKS

Final Order of Board of County Commissioners

WHEREUPON, on the.....day of....., 19....., the following action thereon was had by said Board of County Commissioners, to-wit:

Upon due consideration, no legal objection having been offered against the establishment of said road, and believing the same to be of public utility, it is ORDERED: that the Viewers' Report of View and Report and Plat of Survey be adopted, and that said road be declared located and established as a public highway, in accordance therewith; full record thereof to be made in the County Road Record and Plat, as Road No....., and the Trustees of.....Township be notified to cause the same to be opened for public travel.

I CERTIFY, that the foregoing is a complete record of the location and establishment of said road No....., as required by law to be made, and that the same was recorded on the.....day of....., 19.....

County Clerk.

ROAD RECORD

Road No.

BE IT REMEMBERED, That on the day of, 19....., a Road Petition signed by and others, was presented to the Board of County Commissioners of Wyandotte County, Kansas, praying for of a certain road, described as follows, to-wit:

PETITION

SAID PETITION was accompanied with Bond, as required by law, signed by as principal, and and as sureties, in the penal sum of DOLLARS, (\$.....)

BOND

WE, The undersigned, owning land along the line of the road described in the accompanying petition, hereby relinquish all claim of damage that we might have, either as owner or agent, by reason of land to be appropriated as right of way for said road, and waive notice to land owners, provided by law, and donate the land for right of way for said road through the lands, a description of which is placed opposite our several names:

Relinquishment
of Claim
for Damages

NAMES	Owner or Agent	DESCRIPTION	S	T	R	Total Number of Acres in Description

I, one of the petitioners on the Petition herewith submitted, do hereby certify that all of the resident land owners owning land along the line of the road described therein have signed the within relinquishment except:


Signed:
One of the Petitioners.

WYANDOTTE COUNTY, KANSAS

WHEREUPON, said bond was approved by the Board, and it appearing to the satisfaction of the Board, that the law had been substantially complied with, it was ordered, that.....and
be appointed viewers of the proposed road, and that they meet in conjunction with the County Surveyor, at the.....of.....in.....
 Township, on the.....day of....., 19....., and proceed to view and lay out said road, according to law, giving to all parties a hearing, and make due report of their proceedings to the County Board.

Appointment of Viewers

AFTERWARDS, TO-WIT: On the.....day of....., 19....., County Clerk, presented to said Board his certificate, under seal, setting forth, that pursuant to law he had caused public



notice of said proposed road to be published in.....
 (a weekly newspaper, published in.....Kansas,) for two consecutive weeks and that said notice was so published in said newspaper, on the.....day of....., 19....., the.....day of....., 19....., and the.....day of....., 19....., and also caused similar notices to be posted to public view upon the bulletin board in his office from....., 19....., to....., 19....., and similar notices to be publicly posted in the following places, to-wit:
 from.....19.....,19....., at.....in.....Township
 from.....19.....,19....., at.....in.....Township
 from.....19.....,19....., at.....in.....Township
 and had also caused record of same to be made in the County Commissioner's

PROOF OF PUBLIC NOTICE

Record, Volume "....." page "....."


ALSO, upon said.....day of....., 19....., County Surveyor presented to said County Board, his report of survey of said proposed road, plat and field notes, in words and figures as follows, to-wit:

County Surveyor's Report and Field Notes

Pursuant to the order of the Board, I met with.....and
viewers, at the.....of.....in.....
 Township, on the.....day of....., 19....., and under the direction of said viewers, proceeded to survey said road as petitioned for, conspicuously marking the same throughout, and noting the courses and distances, and I do hereby certify that the following is a correct return of the survey of said road, and plat of the same, to-wit:

ROAD RECORD

LICENSED TO MR. STOVSON KANSAS



County
Surveyor's
Plat and
Field Notes

Field Notes

ALSO, upon said..... day of....., 19....., said.....
 and....., Viewers, presented to said County Board their several reports, as follows, to-wit:
 "Pursuant to Commissioners' Notice, we met at the..... of..... in.....
 Township, on the..... day of....., 19....., and taking to our assistance.....
 and....., as chain carriers, and..... as marker, proceeded
 to view the route of the road petitioned for, which was surveyed under our direction by.....
 County Surveyor, the field notes and plat of which survey are hereto attached and form part of this report, and after careful
 deliberation we are of the opinion that said road is practicable, and of public utility, and recommend that it be granted, as
 located and surveyed, and that it be established and opened..... feet wide."

Viewers' Report
of View and
Survey

WYANDOTTE COUNTY, KANSAS

Viewers' Report of Damages Claimed and Awarded

And further report that the following is a complete list of the names of all persons (Owners, Agents or Guardians) who filed claims with us for damages or compensation, (which said claims are herewith submitted), by reason of the location and establishment of said proposed road and the amount awarded to each, by us, to-wit:

NAMES	Owner, Agent or Guardian	FRACTIONAL PART	Sec.	Twp.	R'nge	Acres Appropriated	Am't Claimed	Am't Awarded by Viewers	Commissioners Revision

Petitioner's Affidavit of Service of Notice

ALSO, upon said..... day of....., 19....., there was presented to said County Board, the affidavit of..... one of the petitioners aforesaid, setting forth that due notice of the..... of said proposed road, together with date of meeting of the Viewers, as per published notice of County Clerk, had been served upon each of the persons noted below, who, as Owners, Agents, or Guardians were all the persons through whose premises said road is proposed to be located, except those who have signed Relinquishment, to-wit:

Date When Notice Was Served	NAME OF PERSON	Owner, Agent or Guardian	FRACTIONAL PART	Sec.	Twp.	Range	REMARKS

Final Order of Board of County Commissioners

WHEREUPON, on the..... day of....., 19....., the following action thereon was had by said Board of County Commissioners, to-wit:

Upon due consideration, no legal objection having been offered against the establishment of said road, and believing the same to be of public utility, it is ORDERED: that the Viewers' Report of View and Report and Plat of Survey be adopted, and that said road be declared located and established as a public highway, in accordance therewith; full record thereof to be made in the County Road Record and Plat, as Road No....., and the Trustees of..... Township be notified to cause the same to be opened for public travel.

I CERTIFY, that the foregoing is a complete record of the location and establishment of said road No....., as required by law to be made, and that the same was recorded on the..... day of....., 19.....

.....
County Clerk.


WYANDOTTE COUNTY, KANSAS

WHEREUPON, said bond was approved by the Board, and it appearing to the satisfaction of the Board, that the law had been substantially complied with, it was ordered, that.....and

Appointment of Viewers

.....be appointed viewers of the proposed road, and that they meet in conjunction with the County Surveyor, at the.....of.....in..... Township, on the.....day of....., 19....., and proceed to view and lay out said road, according to law, giving to all parties a hearing, and make due report of their proceedings to the County Board.

AFTERWARDS, TO-WIT: On the.....day of....., 19....., County Clerk, presented to said Board his certificate, under seal, setting forth, that pursuant to law he had caused public



notice of said proposed road to be published in.....

(a weekly newspaper, published in..... Kansas,) for two consecutive weeks and that said notice was so published in said newspaper, on the.....day of....., 19....., the.....day of....., 19....., and the.....day of....., 19....., and also caused similar notices to be posted to public view upon the bulletin board in his office from....., 19....., to....., 19....., and similar notices to be publicly posted in the following places, to-wit:

- from.....19.....,.....19....., at.....in.....Township
from.....19.....,.....19....., at.....in.....Township
from.....19.....,.....19....., at.....in.....Township

and had also caused record of same to be made in the County Commissioner's

Record, Volume "....." page "....."

ALSO, upon said.....day of....., 19.....,.....County Surveyor presented to said County Board, his report of survey of said proposed road, plat and field notes, in words and figures as follows, to-wit:


PROOF OF PUBLIC NOTICE

County Surveyor's Report and Field Notes

Pursuant to the order of the Board, I met with.....and.....viewers, at the.....of.....in..... Township, on the.....day of....., 19....., and under the direction of said viewers, proceeded to survey said road as petitioned for, conspicuously marking the same throughout, and noting the courses and distances, and I do hereby certify that the following is a correct return of the survey of said road, and plat of the same, to-wit:

ROAD RECORD

LOCKWOOD CO., MO., ATTORNEY GENERAL



County
Surveyor's
Plat and
Field Notes

Field Notes

ALSO, upon said day of, 19....., said

and, Viewers, presented to said County Board their several reports, as follows, to-wit:

"Pursuant to Commissioners' Notice, we met at the of in

Township, on the day of, 19....., and taking to our assistance

and, as chain carriers, and as marker, proceeded

to view the route of the road petitioned for, which was surveyed under our direction by

County Surveyor, the field notes and plat of which survey are hereto attached and form part of this report, and after careful

deliberation we are of the opinion that said road is practicable, and of public utility, and recommend that it be granted, as

located and surveyed, and that it be established and opened feet wide."

Viewers' Report
of View and
Survey

WYANDOTTE COUNTY, KANSAS

Viewers' Report of Damages Claimed and Awarded

And further report that the following is a complete list of the names of all persons (Owners, Agents or Guardians) who filed claims with us for damages or compensation, (which said claims are herewith submitted), by reason of the location and establishment of said proposed road and the amount awarded to each, by us, to-wit:

NAMES	Owner, Agent or Guardian	FRACTIONAL PART	Sec.	Twp.	R'nge	Acres Appropriated	Am't Claimed	Am't Awarded by Viewers	Commissioners Revision

Petitioner's Affidavit of Service of Notice

ALSO, upon said day of, 19....., there was presented to said County Board, the affidavit of one of the petitioners aforesaid, setting forth that due notice of the of said proposed road, together with date of meeting of the Viewers, as per published notice of County Clerk, had been served upon each of the persons noted below, who, as Owners, Agents, or Guardians were all the persons through whose premises said road is proposed to be located, except those who have signed Relinquishment, to-wit:

Date When Notice Was Served	NAME OF PERSON	Owner, Agent or Guardian	FRACTIONAL PART	Sec.	Twp.	Range	REMARKS

Final Order of Board of County Commissioners

WHEREUPON, on the day of, 19....., the following action thereon was had by said Board of County Commissioners, to-wit:

Upon due consideration, no legal objection having been offered against the establishment of said road, and believing the same to be of public utility, it is ORDERED: that the Viewers' Report of View and Report and Plat of Survey be adopted, and that said road be declared located and established as a public highway, in accordance therewith; full record thereof to be made in the County Road Record and Plat, as Road No....., and the Trustees of Township be notified to cause the same to be opened for public travel.

I CERTIFY, that the foregoing is a complete record of the location and establishment of said road No....., as required by law to be made, and that the same was recorded on the day of, 19.....


.....
County Clerk.

WYANDOTTE COUNTY, KANSAS

WHEREUPON, said bond was approved by the Board, and it appearing to the satisfaction of the Board, that the law had been substantially complied with, it was ordered, that... and... be appointed viewers of the proposed road, and that they meet in conjunction with the County Surveyor, at the... of... in... Township, on the... day of..., 19..., and proceed to view and lay out said road, according to law, giving to all parties a hearing, and make due report of their proceedings to the County Board.

Appointment of Viewers

AFTERWARDS, TO-WIT: On the... day of..., 19..., County Clerk, presented to said Board his certificate, under seal, setting forth, that pursuant to law he had caused public notice of said proposed road to be published in...



notice of said proposed road to be published in... (a weekly newspaper, published in... Kansas,) for two consecutive weeks and that said notice was so published in said newspaper, on the... day of..., 19..., the... day of..., 19..., and the... day of..., 19..., and also caused similar notices to be posted to public view upon the bulletin board in his office from... 19..., to..., 19..., and similar notices to be publicly posted in the following places, to-wit: from... 19..., ... 19..., at... in... Township from... 19..., ... 19..., at... in... Township from... 19..., ... 19..., at... in... Township and had also caused record of same to be made in the County Commissioner's

PROOF OF PUBLIC NOTICE

Record, Volume "..." page "..."


ALSO, upon said... day of..., 19..., County Surveyor presented to said County Board, his report of survey of said proposed road, plat and field notes, in words and figures as follows, to-wit:

County Surveyor's Report and Field Notes

Pursuant to the order of the Board, I met with... and... viewers, at the... of... in... Township, on the... day of..., 19..., and under the direction of said viewers, proceeded to survey said road as petitioned for, conspicuously marking the same throughout, and noting the courses and distances, and I do hereby certify that the following is a correct return of the survey of said road, and plat of the same, to-wit:

ROAD RECORD

LICKWISSE CO. INC. ATCHISON, KANSAS



County
Surveyor's
Plat and
Field Notes


Field Notes

ALSO, upon said..... day of....., 19....., said.....
 and..... Viewers, presented to said County Board their several reports, as follows, to-wit:
 "Pursuant to Commissioners' Notice, we met at the..... of..... in.....
 Township, on the..... day of....., 19....., and taking to our assistance.....
 and....., as chain carriers, and..... as marker, proceeded
 to view the route of the road petitioned for, which was surveyed under our direction by.....
 County Surveyor, the field notes and plat of which survey are hereto attached and form part of this report, and after careful
 deliberation we are of the opinion that said road is practicable, and of public utility, and recommend that it be granted, as
 located and surveyed, and that it be established and opened..... feet wide."

Viewers' Report
of View and
Survey

ROAD RECORD

LICENSURE TO THE ATTORNEY GENERAL



County
Surveyor's
Plat and
Field Notes

Field Notes

ALSO, upon said..... day of....., 19....., said.....
 and..... Viewers, presented to said County Board their several reports, as follows, to-wit:
 "Pursuant to Commissioners' Notice, we met at the..... of..... in.....
 Township, on the..... day of....., 19....., and taking to our assistance.....
 and....., as chain carriers, and..... as marker, proceeded
 to view the route of the road petitioned for, which was surveyed under our direction by.....
 County Surveyor, the field notes and plat of which survey are hereto attached and form part of this report, and after careful
 deliberation we are of the opinion that said road is practicable, and of public utility, and recommend that it be granted, as
 located and surveyed, and that it be established and opened..... feet wide."

Viewers' Report
of View and
Survey

WYANDOTTE COUNTY, KANSAS

Viewers' Report of Damages Claimed and Awarded

And further report that the following is a complete list of the names of all persons (Owners, Agents or Guardians) who filed claims with us for damages or compensation, (which said claims are herewith submitted), by reason of the location and establishment of said proposed road and the amount awarded to each, by us, to-wit:

NAMES	Owner, Agent or Guardian	FRACTIONAL PART	Sec.	Twp.	R'nge	Acres Appropriated	Am't Claimed	Am't Awarded by Viewers	Commissioners Revision

Petitioner's Affidavit of Service of Notice

ALSO, upon said.....day of....., 19....., there was presented to said County Board, the affidavit of.....one of the petitioners aforesaid, setting forth that due notice of the.....of said proposed road, together with date of meeting of the Viewers, as per published notice of County Clerk, had been served upon each of the persons noted below, who, as Owners, Agents, or Guardians were all the persons through whose premises said road is proposed to be located, except those who have signed Relinquishment, to-wit:

Date When Notice Was Served	NAME OF PERSON	Owner, Agent or Guardian	FRACTIONAL PART	Sec.	Twp.	Range	REMARKS

Final Order of Board of County Commissioners

WHEREUPON, on the.....day of....., 19....., the following action thereon was had by said Board of County Commissioners, to-wit:

Upon due consideration, no legal objection having been offered against the establishment of said road, and believing the same to be of public utility, it is ORDERED: that the Viewers' Report of View and Report and Plat of Survey be adopted, and that said road be declared located and established as a public highway, in accordance therewith; full record thereof to be made in the County Road Record and Plat, as Road No....., and the Trustees of.....Township be notified to cause the same to be opened for public travel.

I CERTIFY, that the foregoing is a complete record of the location and establishment of said road No....., as required by law to be made, and that the same was recorded on the.....day of....., 19.....

County Clerk.

ROAD RECORD

LOCKWOOD CO. INC. ATCHISON, KANSAS

Road No.
BE IT REMEMBERED, That on the day of, 19....., a Road Petition signed by and others, was presented to the Board of County Commissioners of Wyandotte County, Kansas, praying for of a certain road, described as follows, to-wit:

PETITION

SAID PETITION was accompanied with Bond, as required by law, signed by as principal, and and as sureties, in the penal sum of DOLLARS, (\$.....)

BOND

WE, The undersigned, owning land along the line of the road described in the accompanying petition, hereby relinquish all claim of damage that we might have, either as owner or agent, by reason of land to be appropriated as right of way for said road, and waive notice to land owners, provided by law, and donate the land for right of way for said road through the lands, a description of which is placed opposite our several names:

Relinquishment
of Claim
for Damages

NAMES	Owner or Agent	DESCRIPTION	S	T	R	Total Number of Acres in Description

I, one of the petitioners on the Petition herewith submitted, do hereby certify that all of the resident land owners owning land along the line of the road described therein have signed the within relinquishment except:

Signed:
One of the Petitioners.


WYANDOTTE COUNTY, KANSAS

WHEREUPON, said bond was approved by the Board, and it appearing to the satisfaction of the Board, that the law had been substantially complied with, it was ordered, that.....and

Appointment of Viewers

.....be appointed viewers of the proposed road, and that they meet in conjunction with the County Surveyor, at the.....of.....in..... Township, on the.....day of....., 19....., and proceed to view and lay out said road, according to law, giving to all parties a hearing, and make due report of their proceedings to the County Board.

AFTERWARDS, TO-WIT: On the.....day of....., 19....., County Clerk, presented to said Board his certificate, under seal, setting forth, that pursuant to law he had caused public



notice of said proposed road to be published in..... (a weekly newspaper, published in..... Kansas,) for two consecutive weeks and that said notice was so published in said newspaper, on the.....day of....., 19....., the.....day of....., 19....., and the.....day of....., 19....., and also caused similar notices to be posted to public view upon the bulletin board in his office from..... 19....., to....., 19....., and similar notices to be publicly posted in the following places, to-wit:

- from..... 19....., 19....., at..... in..... Township
- from..... 19....., 19....., at..... in..... Township
- from..... 19....., 19....., at..... in..... Township

and had also caused record of same to be made in the County Commissioner's

Record, Volume "....." page "....."

ALSO, upon said..... day of....., 19....., County Surveyor presented to said County Board, his report of survey of said proposed road, plat and field notes, in words and figures as follows, to-wit:


PROOF OF PUBLIC NOTICE

County Surveyor's Report and Field Notes

Pursuant to the order of the Board, I met with.....and..... viewers, at the.....of.....in..... Township, on the.....day of....., 19....., and under the direction of said viewers, proceeded to survey said road as petitioned for, conspicuously marking the same throughout, and noting the courses and distances, and I do hereby certify that the following is a correct return of the survey of said road, and plat of the same, to-wit:

ROAD RECORD

LOCKWOOD CO., MO., ATCHISON AREA



County
Surveyor's
Plat and
Field Notes

Field Notes

ALSO, upon said..... day of....., 19....., said.....
 and....., Viewers, presented to said County Board their several reports, as follows, to-wit:
 "Pursuant to Commissioners' Notice, we met at the..... of..... in.....
 Township, on the..... day of....., 19....., and taking to our assistance.....
 and....., as chain carriers, and..... as marker, proceeded
 to view the route of the road petitioned for, which was surveyed under our direction by.....
 County Surveyor, the field notes and plat of which survey are hereto attached and form part of this report, and after careful
 deliberation we are of the opinion that said road is practicable, and of public utility, and recommend that it be granted, as
 located and surveyed, and that it be established and opened..... feet wide."

Viewers' Report
of View and
Survey

WYANDOTTE COUNTY, KANSAS

Viewers' Report of Damages Claimed and Awarded

And further report that the following is a complete list of the names of all persons (Owners, Agents or Guardians) who filed claims with us for damages or compensation, (which said claims are herewith submitted), by reason of the location and establishment of said proposed road and the amount awarded to each, by us, to-wit:

NAMES	Owner, Agent or Guardian	FRACTIONAL PART	Sec.	Twp.	R'nge	Acres Appropriated	Am't Claimed	Am't Awarded by Viewers	Commissioners Revision

Petitioner's Affidavit of Service of Notice

ALSO, upon said.....day of....., 19....., there was presented to said County Board, the affidavit of.....one of the petitioners aforesaid, setting forth that due notice of the.....of said proposed road, together with date of meeting of the Viewers, as per published notice of County Clerk, had been served upon each of the persons noted below, who, as Owners, Agents, or Guardians were all the persons through whose premises said road is proposed to be located, except those who have signed Relinquishment, to-wit:

Date When Notice Was Served	NAME OF PERSON	Owner, Agent or Guardian	FRACTIONAL PART	Sec.	Twp.	Range	REMARKS

Final Order of Board of County Commissioners

WHEREUPON, on the.....day of....., 19....., the following action thereon was had by said Board of County Commissioners, to-wit:

Upon due consideration, no legal objection having been offered against the establishment of said road, and believing the same to be of public utility, it is ORDERED: that the Viewers' Report of View and Report and Plat of Survey be adopted, and that said road be declared located and established as a public highway, in accordance therewith; full record thereof to be made in the County Road Record and Plat, as Road No....., and the Trustees of.....Township be notified to cause the same to be opened for public travel.

I CERTIFY, that the foregoing is a complete record of the location and establishment of said road No....., as required by law to be made, and that the same was recorded on the.....day of....., 19.....

.....
County Clerk.

ROAD RECORD

Road No.

BE IT REMEMBERED, That on the day of, 19....., a Road Petition signed by and others, was presented to the Board of County Commissioners of Wyandotte County, Kansas, praying for of a certain road, described as follows, to-wit:

PETITION

SAID PETITION was accompanied with Bond, as required by law, signed by as principal, and and as sureties, in the penal sum of DOLLARS, (\$.....)

BOND

WE, The undersigned, owning land along the line of the road described in the accompanying petition, hereby relinquish all claim of damage that we might have, either as owner or agent, by reason of land to be appropriated as right of way for said road, and waive notice to land owners, provided by law, and donate the land for right of way for said road through the lands, a description of which is placed opposite our several names:

Relinquishment
of Claim
for Damages

NAMES	Owner or Agent	DESCRIPTION	S	T	R	Total Number of Acres in Description

I, one of the petitioners on the Petition herewith submitted, do hereby certify that all of the resident land owners owning land along the line of the road described therein have signed the within relinquishment except:


Signed:
One of the Petitioners.

WYANDOTTE COUNTY, KANSAS

Appointment
of
Viewers

WHEREUPON, said bond was approved by the Board, and it appearing to the satisfaction of the Board, that the law had been substantially complied with, it was ordered, that.....and
.....be appointed viewers of the proposed road, and that they meet in conjunction with
the County Surveyor, at the.....of.....in.....
Township, on the.....day of....., 19....., and proceed to view and lay out said road,
according to law, giving to all parties a hearing, and make due report of their proceedings to the County Board.

AFTERWARDS, TO-WIT: On the.....day of....., 19.....,
County Clerk, presented to said Board his certificate, under seal, setting forth, that pursuant to law he had caused public



notice of said proposed road to be published in.....
(a weekly newspaper, published in.....Kansas,) for two consecutive weeks and that said notice was so published in said newspaper, on the.....day of....., 19....., the.....day of....., 19....., and the.....day of....., 19....., and also caused similar notices to be posted to public view upon the bulletin board in his office from.....19....., to....., 19....., and similar notices to be publicly posted in the following places, to-wit:

from.....19.....,19....., at.....in.....Township
from.....19.....,19....., at.....in.....Township
from.....19.....,19....., at.....in.....Township
and had also caused record of same to be made in the County Commissioner's

Record, Volume "....." page "....."

ALSO, upon said.....day of....., 19.....,County Surveyor presented to said County Board, his report of survey of said proposed road, plat and field notes, in words and figures as follows, to-wit:


Pursuant to the order of the Board, I met with.....and
.....viewers, at the.....of.....in.....
Township, on the.....day of....., 19....., and under the direction of said viewers, proceeded to survey said road as petitioned for, conspicuously marking the same throughout, and noting the courses and distances, and I do hereby certify that the following is a correct return of the survey of said road, and plat of the same, to-wit:

PROOF OF
PUBLIC
NOTICE

County
Surveyor's
Report and
Field Notes

ROAD RECORD

LICENSURE OF THE SURVEYOR, KANSAS



County
Surveyor's
Plat and
Field Notes

Field Notes

ALSO, upon said..... day of....., 19....., said.....
 and....., Viewers, presented to said County Board their several reports, as follows, to-wit:
 "Pursuant to Commissioners' Notice, we met at the..... of..... in.....
 Township, on the..... day of....., 19....., and taking to our assistance.....
 and....., as chain carriers, and..... as marker, proceeded
 to view the route of the road petitioned for, which was surveyed under our direction by.....
 County Surveyor, the field notes and plat of which survey are hereto attached and form part of this report, and after careful
 deliberation we are of the opinion that said road is practicable, and of public utility, and recommend that it be granted, as
 located and surveyed, and that it be established and opened..... feet wide."

Viewers' Report
of View and
Survey

WYANDOTTE COUNTY, KANSAS

Viewers' Report of Damages Claimed and Awarded

And further report that the following is a complete list of the names of all persons (Owners, Agents or Guardians) who filed claims with us for damages or compensation, (which said claims are herewith submitted), by reason of the location and establishment of said proposed road and the amount awarded to each, by us, to-wit:

NAMES	Owner, Agent or Guardian	FRACTIONAL PART	Sec.	Twp.	R'nge	Acres Appropriated	Am't Claimed	Am't Awarded by Viewers	Commissioners Revision

Petitioner's Affidavit of Service of Notice

ALSO, upon said..... day of....., 19....., there was presented to said County Board, the affidavit of..... one of the petitioners aforesaid, setting forth that due notice of the..... of said proposed road, together with date of meeting of the Viewers, as per published notice of County Clerk, had been served upon each of the persons noted below, who, as Owners, Agents, or Guardians were all the persons through whose premises said road is proposed to be located, except those who have signed Relinquishment, to-wit:

Date When Notice Was Served	NAME OF PERSON	Owner, Agent or Guardian	FRACTIONAL PART	Sec.	Twp.	Range	REMARKS

Final Order of Board of County Commissioners

WHEREUPON, on the..... day of....., 19....., the following action thereon was had by said Board of County Commissioners, to-wit:

Upon due consideration, no legal objection having been offered against the establishment of said road, and believing the same to be of public utility, it is ORDERED: that the Viewers' Report of View and Report and Plat of Survey be adopted, and that said road be declared located and established as a public highway, in accordance therewith; full record thereof to be made in the County Road Record and Plat, as Road No....., and the Trustees of..... Township be notified to cause the same to be opened for public travel.

I CERTIFY, that the foregoing is a complete record of the location and establishment of said road No....., as required by law to be made, and that the same was recorded on the..... day of....., 19.....

.....
County Clerk.

ROAD RECORD

Road No.

BE IT REMEMBERED, That on the day of, 19....., a Road Petition signed by and others, was presented to the Board of County Commissioners of Wyandotte County, Kansas, praying for of a certain road, described as follows, to-wit:

PETITION

SAID PETITION was accompanied with Bond, as required by law, signed by as principal, and and as sureties, in the penal sum of DOLLARS, (\$.....)

BOND

WE, The undersigned, owning land along the line of the road described in the accompanying petition, hereby relinquish all claim of damage that we might have, either as owner or agent, by reason of land to be appropriated as right of way for said road, and waive notice to land owners, provided by law, and donate the land for right of way for said road through the lands, a description of which is placed opposite our several names:

Relinquishment
of Claim
for Damages

NAMES	Owner or Agent	DESCRIPTION	S	T	R	Total Number of Acres in Description

I, one of the petitioners on the Petition herewith submitted, do hereby certify that all of the resident land owners owning land along the line of the road described therein have signed the within relinquishment except:

Signed:
One of the Petitioners.


WYANDOTTE COUNTY, KANSAS

WHEREUPON, said bond was approved by the Board, and it appearing to the satisfaction of the Board, that the law had been substantially complied with, it was ordered, that.....and

Appointment of Viewers

.....be appointed viewers of the proposed road, and that they meet in conjunction with the County Surveyor, at the.....of.....in..... Township, on the.....day of....., 19....., and proceed to view and lay out said road, according to law, giving to all parties a hearing, and make due report of their proceedings to the County Board.

AFTERWARDS, TO-WIT: On the.....day of....., 19....., County Clerk, presented to said Board his certificate, under seal, setting forth, that pursuant to law he had caused public



notice of said proposed road to be published in..... (a weekly newspaper, published in..... Kansas,) for two consecutive weeks and that said notice was so published in said newspaper, on the.....day of....., 19....., the.....day of....., 19....., and the.....day of....., 19....., and also caused similar notices to be posted to public view upon the bulletin board in his office from....., 19....., to....., 19....., and similar notices to be publicly posted in the following places, to-wit: from....., 19....., at..... in..... Township from....., 19....., at..... in..... Township from....., 19....., at..... in..... Township and had also caused record of same to be made in the County Commissioner's

PROOF OF PUBLIC NOTICE

Record, Volume "....." page "....."


ALSO, upon said.....day of....., 19....., County Surveyor presented to said County Board, his report of survey of said proposed road, plat and field notes, in words and figures as follows, to-wit:

County Surveyor's Report and Field Notes

Pursuant to the order of the Board, I met with.....and.....viewers, at the.....of.....in..... Township, on the.....day of....., 19....., and under the direction of said viewers, proceeded to survey said road as petitioned for, conspicuously marking the same throughout, and noting the courses and distances, and I do hereby certify that the following is a correct return of the survey of said road, and plat of the same, to-wit:

ROAD RECORD

LICENSED TO THE STATE OF KANSAS



County
Surveyor's
Plat and
Field Notes

Field Notes

ALSO, upon said day of, 19....., said.....
 and, Viewers, presented to said County Board their several reports, as follows, to-wit:
 "Pursuant to Commissioners' Notice, we met at the of in
 Township, on the day of, 19....., and taking to our assistance.....
 and, as chain carriers, and as marker, proceeded
 to view the route of the road petitioned for, which was surveyed under our direction by.....
 County Surveyor, the field notes and plat of which survey are hereto attached and form part of this report, and after careful
 deliberation we are of the opinion that said road is practicable, and of public utility, and recommend that it be granted, as
 located and surveyed, and that it be established and opened feet wide."

Viewers' Report
of View and
Survey

WYANDOTTE COUNTY, KANSAS

Viewers' Report of Damages Claimed and Awarded

And further report that the following is a complete list of the names of all persons (Owners, Agents or Guardians) who filed claims with us for damages or compensation, (which said claims are herewith submitted), by reason of the location and establishment of said proposed road and the amount awarded to each, by us, to-wit:

NAMES	Owner, Agent or Guardian	FRACTIONAL PART	Sec.	Twp.	R'nge	Acres Appropriated	Am't Claimed	Am't Awarded by Viewers	Commissioners Revision

Petitioner's Affidavit of Service of Notice

ALSO, upon said.....day of....., 19....., there was presented to said County Board, the affidavit of.....one of the petitioners aforesaid, setting forth that due notice of the.....of said proposed road, together with date of meeting of the Viewers, as per published notice of County Clerk, had been served upon each of the persons noted below, who, as Owners, Agents, or Guardians were all the persons through whose premises said road is proposed to be located, except those who have signed Relinquishment, to-wit:

Date When Notice Was Served	NAME OF PERSON	Owner, Agent or Guardian	FRACTIONAL PART	Sec.	Twp.	Range	REMARKS

Final Order of Board of County Commissioners

WHEREUPON, on the.....day of....., 19....., the following action thereon was had by said Board of County Commissioners, to-wit:

Upon due consideration, no legal objection having been offered against the establishment of said road, and believing the same to be of public utility, it is ORDERED: that the Viewers' Report of View and Report and Plat of Survey be adopted, and that said road be declared located and established as a public highway, in accordance therewith; full record thereof to be made in the County Road Record and Plat, as Road No....., and the Trustees of.....Township be notified to cause the same to be opened for public travel.

I CERTIFY, that the foregoing is a complete record of the location and establishment of said road No....., as required by law to be made, and that the same was recorded on the.....day of....., 19.....

.....
County Clerk.

ROAD RECORD

Road No.

BE IT REMEMBERED, That on the day of, 19....., a Road Petition signed by and others, was presented to the Board of County Commissioners of Wyandotte County, Kansas, praying for of a certain road, described as follows, to-wit:

PETITION

SAID PETITION was accompanied with Bond, as required by law, signed by as principal, and and as sureties, in the penal sum of DOLLARS, (\$.....)

BOND

WE, The undersigned, owning land along the line of the road described in the accompanying petition, hereby relinquish all claim of damage that we might have, either as owner or agent, by reason of land to be appropriated as right of way for said road, and waive notice to land owners, provided by law, and donate the land for right of way for said road through the lands, a description of which is placed opposite our several names:

Relinquishment of Claim for Damages

NAMES	Owner or Agent	DESCRIPTION	S	T	R	Total Number of Acres in Description

I, one of the petitioners on the Petition herewith submitted, do hereby certify that all of the resident land owners owning land along the line of the road described therein have signed the within relinquishment except:

Signed: One of the Petitioners.

WYANDOTTE COUNTY, KANSAS


WHEREUPON, said bond was approved by the Board, and it appearing to the satisfaction of the Board, that the law had been substantially complied with, it was ordered, that.....and

Appointment
of
Viewers

.....be appointed viewers of the proposed road, and that they meet in conjunction with the County Surveyor, at the.....of.....in

Township, on the.....day of....., 19....., and proceed to view and lay out said road, according to law, giving to all parties a hearing, and make due report of their proceedings to the County Board.

AFTERWARDS, TO-WIT: On the.....day of....., 19....., County Clerk, presented to said Board his certificate, under seal, setting forth, that pursuant to law he had caused public



notice of said proposed road to be published in.....
(a weekly newspaper, published in.....Kansas,) for two consecutive weeks and that said notice was so published in said newspaper, on the.....day of....., 19....., the.....day of....., 19....., and the.....day of....., 19....., and also caused similar notices to be posted to public view upon the bulletin board in his office from.....19....., to....., 19....., and similar notices to be publicly posted in the following places, to-wit:

PROOF OF
PUBLIC
NOTICE

from.....19.....,19....., at.....in.....Township
from.....19.....,19....., at.....in.....Township
from.....19.....,19....., at.....in.....Township
and had also caused record of same to be made in the County Commissioner's

Record, Volume "....." page "....."

ALSO, upon said.....day of....., 19....., County Surveyor presented to said County Board, his report of survey of said proposed road, plat and field notes, in words and figures as follows, to-wit:


County
Surveyor's
Report and
Field Notes

Pursuant to the order of the Board, I met with.....and.....viewers, at the.....of.....in

Township, on the.....day of....., 19....., and under the direction of said viewers, proceeded to survey said road as petitioned for, conspicuously marking the same throughout, and noting the courses and distances, and I do hereby certify that the following is a correct return of the survey of said road, and plat of the same, to-wit:

ROAD RECORD

LOCKWOOD CO. INC. ATCHISON, KANSAS



County
Surveyor's
Plat and
Field Notes

Field Notes

ALSO, upon said..... day of....., 19....., said.....
 and....., Viewers, presented to said County Board their several reports, as follows, to-wit:
 "Pursuant to Commissioners' Notice, we met at the..... of..... in.....
 Township, on the..... day of....., 19....., and taking to our assistance.....
 and....., as chain carriers, and..... as marker, proceeded
 to view the route of the road petitioned for, which was surveyed under our direction by.....
 County Surveyor, the field notes and plat of which survey are hereto attached and form part of this report, and after careful
 deliberation we are of the opinion that said road is practicable, and of public utility, and recommend that it be granted, as
 located and surveyed, and that it be established and opened..... feet wide."

Viewers' Report
of View and
Survey

WYANDOTTE COUNTY, KANSAS

Viewers' Report of Damages Claimed and Awarded

And further report that the following is a complete list of the names of all persons (Owners, Agents or Guardians) who filed claims with us for damages or compensation, (which said claims are herewith submitted), by reason of the location and establishment of said proposed road and the amount awarded to each, by us, to-wit:

NAMES	Owner, Agent or Guardian	FRACTIONAL PART	Sec.	Twp.	R'nge	Acres Appropriated	Am't Claimed	Am't Awarded by Viewers	Commissioners Revision

Petitioner's Affidavit of Service of Notice

ALSO, upon said.....day of....., 19....., there was presented to said County Board, the affidavit of.....one of the petitioners aforesaid, setting forth that due notice of the.....of said proposed road, together with date of meeting of the Viewers, as per published notice of County Clerk, had been served upon each of the persons noted below, who, as Owners, Agents, or Guardians were all the persons through whose premises said road is proposed to be located, except those who have signed Relinquishment, to-wit:

Date When Notice Was Served	NAME OF PERSON	Owner, Agent or Guardian	FRACTIONAL PART	Sec.	Twp.	Range	REMARKS

Final Order of Board of County Commissioners

WHEREUPON, on the.....day of....., 19....., the following action thereon was had by said Board of County Commissioners, to-wit:

Upon due consideration, no legal objection having been offered against the establishment of said road, and believing the same to be of public utility, it is ORDERED: that the Viewers' Report of View and Report and Plat of Survey be adopted, and that said road be declared located and established as a public highway, in accordance therewith; full record thereof to be made in the County Road Record and Plat, as Road No....., and the Trustees of.....Township be notified to cause the same to be opened for public travel.

I CERTIFY, that the foregoing is a complete record of the location and establishment of said road No....., as required by law to be made, and that the same was recorded on the.....day of....., 19.....

.....
County Clerk.

ROAD RECORD

LICENSED BY THE STATE OF KANSAS

Road No.
BE IT REMEMBERED, That on the day of, 19....., a Road Petition signed by and others, was presented to the Board of County Commissioners of Wyandotte County, Kansas, praying for of a certain road, described as follows, to-wit:

PETITION

SAID PETITION was accompanied with Bond, as required by law, signed by as principal, and and as sureties, in the penal sum of DOLLARS, (\$.....)

BOND

WE, The undersigned, owning land along the line of the road described in the accompanying petition, hereby relinquish all claim of damage that we might have, either as owner or agent, by reason of land to be appropriated as right of way for said road, and waive notice to land owners, provided by law, and donate the land for right of way for said road through the lands, a description of which is placed opposite our several names:

Relinquishment
of Claim
for Damages

NAMES	Owner or Agent	DESCRIPTION	S	T	R	Total Number of Acres in Description

I, one of the petitioners on the Petition herewith submitted, do hereby certify that all of the resident land owners owning land along the line of the road described therein have signed the within relinquishment except:


Signed:
 One of the Petitioners.

WYANDOTTE COUNTY, KANSAS

Appointment
of
Viewers

WHEREUPON, said bond was approved by the Board, and it appearing to the satisfaction of the Board, that the law had been substantially complied with, it was ordered, that..... and
 be appointed viewers of the proposed road, and that they meet in conjunction with
 the County Surveyor, at the..... of..... in.....
 Township, on the..... day of....., 19....., and proceed to view and lay out said road,
 according to law, giving to all parties a hearing, and make due report of their proceedings to the County Board.

AFTERWARDS, TO-WIT: On the..... day of....., 19.....,
 County Clerk, presented to said Board his certificate, under seal, setting forth, that pursuant to law he had caused public



notice of said proposed road to be published in.....
 (a weekly newspaper, published in..... Kansas,) for two consecutive weeks and that said notice was so published in said newspaper, on the..... day of....., 19....., the..... day of....., 19....., and the..... day of....., 19....., and also caused similar notices to be posted to public view upon the bulletin board in his office from....., 19....., to....., 19....., and similar notices to be publicly posted in the following places, to-wit:
 from..... 19....., 19....., at..... in..... Township
 from..... 19....., 19....., at..... in..... Township
 from..... 19....., 19....., at..... in..... Township
 and had also caused record of same to be made in the County Commissioner's

PROOF OF
PUBLIC
NOTICE

Record, Volume "....." page "....."


ALSO, upon said..... day of....., 19....., County Surveyor presented to said County Board, his report of survey of said proposed road, plat and field notes, in words and figures as follows, to-wit:

County
Surveyor's
Report and
Field Notes

Pursuant to the order of the Board, I met with..... and
 viewers, at the..... of..... in.....
 Township, on the..... day of....., 19....., and under the direction of said viewers, proceeded to survey said road as petitioned for, conspicuously marking the same throughout, and noting the courses and distances, and I do hereby certify that the following is a correct return of the survey of said road, and plat of the same, to-wit:

ROAD RECORD

LOCKWOOD CO., MO., STOWEN, KANSAS



County
Surveyor's
Plat and
Field Notes

Field Notes

ALSO, upon said..... day of....., 19....., said.....
 and....., Viewers, presented to said County Board their several reports, as follows, to-wit:
 "Pursuant to Commissioners' Notice, we met at the..... of..... in.....
 Township, on the..... day of....., 19....., and taking to our assistance.....
 and....., as chain carriers, and..... as marker, proceeded
 to view the route of the road petitioned for, which was surveyed under our direction by.....
 County Surveyor, the field notes and plat of which survey are hereto attached and form part of this report, and after careful
 deliberation we are of the opinion that said road is practicable, and of public utility, and recommend that it be granted, as
 located and surveyed, and that it be established and opened..... feet wide."

Viewers' Report
of View and
Survey

WYANDOTTE COUNTY, KANSAS

Viewers' Report of Damages Claimed and Awarded

And further report that the following is a complete list of the names of all persons (Owners, Agents or Guardians) who filed claims with us for damages or compensation, (which said claims are herewith submitted), by reason of the location and establishment of said proposed road and the amount awarded to each, by us, to-wit:

NAMES	Owner, Agent or Guardian	FRACTIONAL PART	Sec.	Twp.	R'nge	Acres Appropriated	Am't Claimed	Am't Awarded by Viewers	Commissioners Revision

Petitioner's Affidavit of Service of Notice

ALSO, upon said..... day of....., 19....., there was presented to said County Board, the affidavit of..... one of the petitioners aforesaid, setting forth that due notice of the..... of said proposed road, together with date of meeting of the Viewers, as per published notice of County Clerk, had been served upon each of the persons noted below, who, as Owners, Agents, or Guardians were all the persons through whose premises said road is proposed to be located, except those who have signed Relinquishment, to-wit:

Date When Notice Was Served	NAME OF PERSON	Owner, Agent or Guardian	FRACTIONAL PART	Sec.	Twp.	Range	REMARKS

Final Order of Board of County Commissioners

WHEREUPON, on the..... day of....., 19....., the following action thereon was had by said Board of County Commissioners, to-wit:

Upon due consideration, no legal objection having been offered against the establishment of said road, and believing the same to be of public utility, it is ORDERED: that the Viewers' Report of View and Report and Plat of Survey be adopted, and that said road be declared located and established as a public highway, in accordance therewith; full record thereof to be made in the County Road Record and Plat, as Road No....., and the Trustees of..... Township be notified to cause the same to be opened for public travel.

I CERTIFY, that the foregoing is a complete record of the location and establishment of said road No....., as required by law to be made, and that the same was recorded on the..... day of....., 19.....

.....
County Clerk.

ROAD RECORD

Road No.

BE IT REMEMBERED, That on the day of, 19....., a Road Petition signed by and others, was presented to the Board of County Commissioners of Wyandotte County, Kansas, praying for of a certain road, described as follows, to-wit:

PETITION

SAID PETITION was accompanied with Bond, as required by law, signed by as principal, and as sureties, in the penal sum of DOLLARS, (\$.....)

BOND

WE, The undersigned, owning land along the line of the road described in the accompanying petition, hereby relinquish all claim of damage that we might have, either as owner or agent, by reason of land to be appropriated as right of way for said road, and waive notice to land owners, provided by law, and donate the land for right of way for said road through the lands, a description of which is placed opposite our several names:

Relinquishment
of Claim
for Damages

NAMES	Owner or Agent	DESCRIPTION	S	T	R	Total Number of Acres in Description

I, one of the petitioners on the Petition herewith submitted, do hereby certify that all of the resident land owners owning land along the line of the road described therein have signed the within relinquishment except:

Signed:
One of the Petitioners.


WYANDOTTE COUNTY, KANSAS

WHEREUPON, said bond was approved by the Board, and it appearing to the satisfaction of the Board, that the law had been substantially complied with, it was ordered, that.....and

Appointment
of
Viewers

.....be appointed viewers of the proposed road, and that they meet in conjunction with the County Surveyor, at the.....of.....in..... Township, on the.....day of....., 19....., and proceed to view and lay out said road, according to law, giving to all parties a hearing, and make due report of their proceedings to the County Board.

AFTERWARDS, TO-WIT: On the.....day of....., 19....., County Clerk, presented to said Board his certificate, under seal, setting forth, that pursuant to law he had caused public



notice of said proposed road to be published in..... (a weekly newspaper, published in..... Kansas,) for two consecutive weeks and that said notice was so published in said newspaper, on the.....day of....., 19....., the..... day of....., 19....., and the.....day of....., 19....., and also caused similar notices to be posted to public view upon the bulletin board in his office from..... 19....., to....., 19....., and similar notices to be publicly posted in the following places, to-wit:
from..... 19....., 19....., at..... in..... Township
from..... 19....., 19....., at..... in..... Township
from..... 19....., 19....., at..... in..... Township
and had also caused record of same to be made in the County Commissioner's

PROOF OF
PUBLIC
NOTICE

Record, Volume "....." page "....."


ALSO, upon said..... day of....., 19....., County Surveyor presented to said County Board, his report of survey of said proposed road, plat and field notes, in words and figures as follows, to-wit:

County
Surveyor's
Report and
Field Notes

Pursuant to the order of the Board, I met with.....and..... viewers, at the.....of.....in..... Township, on the.....day of....., 19....., and under the direction of said viewers, proceeded to survey said road as petitioned for, conspicuously marking the same throughout, and noting the courses and distances, and I do hereby certify that the following is a correct return of the survey of said road, and plat of the same, to-wit:

ROAD RECORD

LICKWOOD CO. MO. ATCHISON KANSAS



County
Surveyor's
Plat and
Field Notes

Field Notes

ALSO, upon said day of, 19....., said.....
 and, Viewers, presented to said County Board their several reports, as follows, to-wit:
 "Pursuant to Commissioners' Notice, we met at the.....of.....in.....
 Township, on the day of, 19....., and taking to our assistance.....
 and, as chain carriers, and.....as marker, proceeded
 to view the route of the road petitioned for, which was surveyed under our direction by.....
 County Surveyor, the field notes and plat of which survey are hereto attached and form part of this report, and after careful
 deliberation we are of the opinion that said road is practicable, and of public utility, and recommend that it be granted, as
 located and surveyed, and that it be established and opened.....feet wide."

Viewers' Report
of View and
Survey

WYANDOTTE COUNTY, KANSAS

Viewers' Report of Damages Claimed and Awarded

And further report that the following is a complete list of the names of all persons (Owners, Agents or Guardians) who filed claims with us for damages or compensation, (which said claims are herewith submitted), by reason of the location and establishment of said proposed road and the amount awarded to each, by us, to-wit:

NAMES	Owner, Agent or Guardian	FRACTIONAL PART	Sec.	Twp.	R'nge	Acres Appropriated	Am't Claimed	Am't Awarded by Viewers	Commissioners Revision

Petitioner's Affidavit of Service of Notice

ALSO, upon said..... day of....., 19....., there was presented to said County Board, the affidavit of.....one of the petitioners aforesaid, setting forth that due notice of the.....of said proposed road, together with date of meeting of the Viewers, as per published notice of County Clerk, had been served upon each of the persons noted below, who, as Owners, Agents, or Guardians were all the persons through whose premises said road is proposed to be located, except those who have signed Relinquishment, to-wit:

Date When Notice Was Served	NAME OF PERSON	Owner, Agent or Guardian	FRACTIONAL PART	Sec.	Twp.	Range	REMARKS

Final Order of Board of County Commissioners

WHEREUPON, on the..... day of....., 19....., the following action thereon was had by said Board of County Commissioners, to-wit:

Upon due consideration, no legal objection having been offered against the establishment of said road, and believing the same to be of public utility, it is ORDERED: that the Viewers' Report of View and Report and Plat of Survey be adopted, and that said road be declared located and established as a public highway, in accordance therewith; full record thereof to be made in the County Road Record and Plat, as Road No....., and the Trustees of..... Township be notified to cause the same to be opened for public travel.

I CERTIFY, that the foregoing is a complete record of the location and establishment of said road No....., as required by law to be made, and that the same was recorded on the..... day of....., 19.....

.....
County Clerk.


WYANDOTTE COUNTY, KANSAS

WHEREUPON, said bond was approved by the Board, and it appearing to the satisfaction of the Board, that the law had been substantially complied with, it was ordered, that.....and

Appointment of Viewers

.....be appointed viewers of the proposed road, and that they meet in conjunction with the County Surveyor, at the.....of.....in..... Township, on the.....day of....., 19....., and proceed to view and lay out said road, according to law, giving to all parties a hearing, and make due report of their proceedings to the County Board.

AFTERWARDS, TO-WIT: On the.....day of....., 19....., County Clerk, presented to said Board his certificate, under seal, setting forth, that pursuant to law he had caused public



notice of said proposed road to be published in..... (a weekly newspaper, published in.....Kansas,) for two consecutive weeks and that said notice was so published in said newspaper, on the.....day of....., 19....., the.....day of....., 19....., and the.....day of....., 19....., and also caused similar notices to be posted to public view upon the bulletin board in his office from..... 19....., to....., 19....., and similar notices to be publicly posted in the following places, to-wit:

from..... 19....., 19....., at..... in..... Township from..... 19....., 19....., at..... in..... Township from..... 19....., 19....., at..... in..... Township and had also caused record of same to be made in the County Commissioner's

Record, Volume "....." page "....."

ALSO, upon said..... day of....., 19....., County Surveyor presented to said County Board, his report of survey of said proposed road, plat and field notes, in words and figures as follows, to-wit:

PROOF OF PUBLIC NOTICE

County Surveyor's Report and Field Notes

Pursuant to the order of the Board, I met with.....and.....viewers, at the.....of.....in..... Township, on the.....day of....., 19....., and under the direction of said viewers, proceeded to survey said road as petitioned for, conspicuously marking the same throughout, and noting the courses and distances, and I do hereby certify that the following is a correct return of the survey of said road, and plat of the same, to-wit:

WYANDOTTE COUNTY, KANSAS

Viewers' Report of Damages Claimed and Awarded

And further report that the following is a complete list of the names of all persons (Owners, Agents or Guardians) who filed claims with us for damages or compensation, (which said claims are herewith submitted), by reason of the location and establishment of said proposed road and the amount awarded to each, by us, to-wit:

NAMES	Owner, Agent or Guardian	FRACTIONAL PART	Sec.	Twp.	R'ng	Acres Appropriated	Am't Claimed	Am't Awarded by Viewers	Commissioners Revision

Petitioner's Affidavit of Service of Notice

ALSO, upon said..... day of....., 19....., there was presented to said County Board, the affidavit of..... one of the petitioners aforesaid, setting forth that due notice of the..... of said proposed road, together with date of meeting of the Viewers, as per published notice of County Clerk, had been served upon each of the persons noted below, who, as Owners, Agents, or Guardians were all the persons through whose premises said road is proposed to be located, except those who have signed Relinquishment, to-wit:

Date When Notice Was Served	NAME OF PERSON	Owner, Agent or Guardian	FRACTIONAL PART	Sec.	Twp.	Range	REMARKS

Final Order of Board of County Commissioners

WHEREUPON, on the..... day of....., 19....., the following action thereon was had by said Board of County Commissioners, to-wit:

Upon due consideration, no legal objection having been offered against the establishment of said road, and believing the same to be of public utility, it is ORDERED: that the Viewers' Report of View and Report and Plat of Survey be adopted, and that said road be declared located and established as a public highway, in accordance therewith; full record thereof to be made in the County Road Record and Plat, as Road No....., and the Trustees of..... Township be notified to cause the same to be opened for public travel.

I CERTIFY, that the foregoing is a complete record of the location and establishment of said road No....., as required by law to be made, and that the same was recorded on the..... day of....., 19.....

.....
County Clerk.

ROAD RECORD

Road No.

BE IT REMEMBERED, That on the *day of* , 19....., *a Road Petition signed by* *and* *others, was presented to the Board of County Commissioners of Wyandotte County, Kansas, praying for* *of a certain road, described as follows, to-wit:*

PETITION

SAID PETITION was accompanied with Bond, as required by law, signed by *as principal, and* *and* *as sureties, in the penal sum of* *DOLLARS, (\$.....)*

BOND

WE, The undersigned, owning land along the line of the *road described in the accompanying petition, hereby relinquish all claim of damage that we might have, either as owner or agent, by reason of land to be appropriated as right of way for said road, and waive notice to land owners, provided by law, and donate the land for right of way for said road through the lands, a description of which is placed opposite our several names:*

Relinquishment
of Claim
for Damages

NAMES	Owner or Agent	DESCRIPTION	S	T	R	Total Number of Acres in Description

I, *one of the petitioners on the Petition herewith submitted, do hereby certify that all of the resident land owners owning land along the line of the road described therein have signed the within relinquishment except:*

Signed: *One of the Petitioners.*


WYANDOTTE COUNTY, KANSAS

WHEREUPON, said bond was approved by the Board, and it appearing to the satisfaction of the Board, that the law had been substantially complied with, it was ordered, that.....and

Appointment
of
Viewers

.....be appointed viewers of the proposed road, and that they meet in conjunction with the County Surveyor, at the.....of.....in..... Township, on the.....day of....., 19....., and proceed to view and lay out said road, according to law, giving to all parties a hearing, and make due report of their proceedings to the County Board.

AFTERWARDS, TO-WIT: On the.....day of....., 19....., County Clerk, presented to said Board his certificate, under seal, setting forth, that pursuant to law he had caused public



notice of said proposed road to be published in..... (a weekly newspaper, published in.....Kansas,) for two consecutive weeks and that said notice was so published in said newspaper, on the.....day of....., 19....., the.....day of....., 19....., and the.....day of....., 19....., and also caused similar notices to be posted to public view upon the bulletin board in his office from.....19....., to....., 19....., and similar notices to be publicly posted in the following places, to-wit:
from.....19.....,.....19....., at.....in.....Township
from.....19.....,.....19....., at.....in.....Township
from.....19.....,.....19....., at.....in.....Township
and had also caused record of same to be made in the County Commissioner's

PROOF OF
PUBLIC
NOTICE

Record, Volume "....." page "....."


ALSO, upon said.....day of....., 19....., County Surveyor presented to said County Board, his report of survey of said proposed road, plat and field notes, in words and figures as follows, to-wit:

County
Surveyor's
Report and
Field Notes

Pursuant to the order of the Board, I met with.....and.....viewers, at the.....of.....in..... Township, on the.....day of....., 19....., and under the direction of said viewers, proceeded to survey said road as petitioned for, conspicuously marking the same throughout, and noting the courses and distances, and I do hereby certify that the following is a correct return of the survey of said road, and plat of the same, to-wit:

ROAD RECORD

JOHN W. DE. MC. ATCHIN KARLAS



County
Surveyor's
Plat and
Field Notes

Field Notes

ALSO, upon said..... day of....., 19....., said.....
 and....., Viewers, presented to said County Board their several reports, as follows, to-wit:
 "Pursuant to Commissioners' Notice, we met at the..... of..... in.....
 Township, on the..... day of....., 19....., and taking to our assistance.....
 and....., as chain carriers, and..... as marker, proceeded
 to view the route of the road petitioned for, which was surveyed under our direction by.....
 County Surveyor, the field notes and plat of which survey are hereto attached and form part of this report, and after careful
 deliberation we are of the opinion that said road is practicable, and of public utility, and recommend that it be granted, as
 located and surveyed, and that it be established and opened..... feet wide."

Viewers' Report
of View and
Survey

WYANDOTTE COUNTY, KANSAS

Viewers' Report of Damages Claimed and Awarded

And further report that the following is a complete list of the names of all persons (Owners, Agents or Guardians) who filed claims with us for damages or compensation, (which said claims are herewith submitted), by reason of the location and establishment of said proposed road and the amount awarded to each, by us, to-wit:

NAMES	Owner, Agent or Guardian	FRACTIONAL PART	Sec.	Twp.	R'nge	Acres Appropriated	Am't Claimed	Am't Awarded by Viewers	Commissioners Revision

Petitioner's Affidavit of Service of Notice

ALSO, upon said day of, 19....., there was presented to said County Board, the affidavit of one of the petitioners aforesaid, setting forth that due notice of the of said proposed road, together with date of meeting of the Viewers, as per published notice of County Clerk, had been served upon each of the persons noted below, who, as Owners, Agents, or Guardians were all the persons through whose premises said road is proposed to be located, except those who have signed Relinquishment, to-wit:

Date When Notice Was Served	NAME OF PERSON	Owner, Agent or Guardian	FRACTIONAL PART	Sec.	Twp.	Range	REMARKS

Final Order of Board of County Commissioners

WHEREUPON, on the day of, 19....., the following action thereon was had by said Board of County Commissioners, to-wit:

Upon due consideration, no legal objection having been offered against the establishment of said road, and believing the same to be of public utility, it is ORDERED: that the Viewers' Report of View and Report and Plat of Survey be adopted, and that said road be declared located and established as a public highway, in accordance therewith; full record thereof to be made in the County Road Record and Plat, as Road No....., and the Trustees of Township be notified to cause the same to be opened for public travel.

I CERTIFY, that the foregoing is a complete record of the location and establishment of said road No....., as required by law to be made, and that the same was recorded on the day of, 19.....

.....
County Clerk.


WYANDOTTE COUNTY, KANSAS

WHEREUPON, said bond was approved by the Board, and it appearing to the satisfaction of the Board, that the law had been substantially complied with, it was ordered, that.....and

Appointment of Viewers

.....be appointed viewers of the proposed road, and that they meet in conjunction with the County Surveyor, at the.....of.....in..... Township, on the.....day of....., 19....., and proceed to view and lay out said road, according to law, giving to all parties a hearing, and make due report of their proceedings to the County Board.

AFTERWARDS, TO-WIT: On the.....day of....., 19....., County Clerk, presented to said Board his certificate, under seal, setting forth, that pursuant to law he had caused public



notice of said proposed road to be published in..... (a weekly newspaper, published in.....Kansas,) for two consecutive weeks and that said notice was so published in said newspaper, on the.....day of....., 19....., the.....day of....., 19....., and the.....day of....., 19....., and also caused similar notices to be posted to public view upon the bulletin board in his office from..... 19....., to....., 19....., and similar notices to be publicly posted in the following places, to-wit:

PROOF OF PUBLIC NOTICE

from..... 19....., 19....., at.....in..... Township from..... 19....., 19....., at.....in..... Township from..... 19....., 19....., at.....in..... Township and had also caused record of same to be made in the County Commissioner's

Record, Volume "....." page "....."


ALSO, upon said..... day of....., 19....., County Surveyor presented to said County Board, his report of survey of said proposed road, plat and field notes, in words and figures as follows, to-wit:

County Surveyor's Report and Field Notes

Pursuant to the order of the Board, I met with.....and.....viewers, at the.....of.....in..... Township, on the.....day of....., 19....., and under the direction of said viewers, proceeded to survey said road as petitioned for, conspicuously marking the same throughout, and noting the courses and distances, and I do hereby certify that the following is a correct return of the survey of said road, and plat of the same, to-wit:

ROAD RECORD

UNIFORM OF THE STATE OF KANSAS



County
Surveyor's
Plat and
Field Notes

Field Notes

ALSO, upon said..... day of....., 19....., said.....
 and....., Viewers, presented to said County Board their several reports, as follows, to-wit:
 "Pursuant to Commissioners' Notice, we met at the..... of..... in.....
 Township, on the..... day of....., 19....., and taking to our assistance.....
 and....., as chain carriers, and..... as marker, proceeded
 to view the route of the road petitioned for, which was surveyed under our direction by.....
 County Surveyor, the field notes and plat of which survey are hereto attached and form part of this report, and after careful
 deliberation we are of the opinion that said road is practicable, and of public utility, and recommend that it be granted, as
 located and surveyed, and that it be established and opened..... feet wide."

Viewers' Report
of View and
Survey

WYANDOTTE COUNTY, KANSAS

Viewers' Report of Damages Claimed and Awarded

And further report that the following is a complete list of the names of all persons (Owners, Agents or Guardians) who filed claims with us for damages or compensation, (which said claims are herewith submitted), by reason of the location and establishment of said proposed road and the amount awarded to each, by us, to-wit:

NAMES	Owner, Agent or Guardian	FRACTIONAL PART	Sec.	Twp.	R'nge	Acres Appropriated	Am't Claimed	Am't Awarded by Viewers	Commissioners Revision

Petitioner's Affidavit of Service of Notice

ALSO, upon said.....day of....., 19....., there was presented to said County Board, the affidavit of.....one of the petitioners aforesaid, setting forth that due notice of the.....of said proposed road, together with date of meeting of the Viewers, as per published notice of County Clerk, had been served upon each of the persons noted below, who, as Owners, Agents, or Guardians were all the persons through whose premises said road is proposed to be located, except those who have signed Relinquishment, to-wit:

Date When Notice Was Served	NAME OF PERSON	Owner, Agent or Guardian	FRACTIONAL PART	Sec.	Twp.	Range	REMARKS

Final Order of Board of County Commissioners

WHEREUPON, on the.....day of....., 19....., the following action thereon was had by said Board of County Commissioners, to-wit:

Upon due consideration, no legal objection having been offered against the establishment of said road, and believing the same to be of public utility, it is ORDERED: that the Viewers' Report of View and Report and Plat of Survey be adopted, and that said road be declared located and established as a public highway, in accordance therewith; full record thereof to be made in the County Road Record and Plat, as Road No....., and the Trustees of.....Township be notified to cause the same to be opened for public travel.

I CERTIFY, that the foregoing is a complete record of the location and establishment of said road No....., as required by law to be made, and that the same was recorded on the.....day of....., 19.....

.....
County Clerk.

ROAD RECORD

LICENSED BY THE ATTORNEY GENERAL

Road No.
BE IT REMEMBERED, That on the day of, 19....., a Road Petition signed by and others, was presented to the Board of County Commissioners of Wyandotte County, Kansas, praying for of a certain road, described as follows, to-wit:

PETITION

SAID PETITION was accompanied with Bond, as required by law, signed by as principal, and as sureties, in the penal sum of DOLLARS, (\$.....)

BOND

WE, The undersigned, owning land along the line of the road described in the accompanying petition, hereby relinquish all claim of damage that we might have, either as owner or agent, by reason of land to be appropriated as right of way for said road, and waive notice to land owners, provided by law, and donate the land for right of way for said road through the lands, a description of which is placed opposite our several names:

Relinquishment
of Claim
for Damages


NAMES	Owner or Agent	DESCRIPTION	S	T	R	Total Number of Acres in Description

I, one of the petitioners on the Petition herewith submitted, do hereby certify that all of the resident land owners owning land along the line of the road described therein have signed the within relinquishment except:

Signed:
One of the Petitioners.

ROAD RECORD

LICKPOND CO., MO. STOWEN, MARSH



County
Surveyor's
Plat and
Field Notes

Field Notes

ALSO, upon said.....day of....., 19....., said.....
 and....., Viewers, presented to said County Board their several reports, as follows, to-wit:
 "Pursuant to Commissioners' Notice, we met at the.....of.....in.....
 Township, on the.....day of....., 19....., and taking to our assistance.....
 and....., as chain carriers, and.....as marker, proceeded
 to view the route of the road petitioned for, which was surveyed under our direction by.....
 County Surveyor, the field notes and plat of which survey are hereto attached and form part of this report, and after careful
 deliberation we are of the opinion that said road is practicable, and of public utility, and recommend that it be granted, as
 located and surveyed, and that it be established and opened.....feet wide."

Viewers' Report
of View and
Survey

WYANDOTTE COUNTY, KANSAS

Viewers' Report of Damages Claimed and Awarded

And further report that the following is a complete list of the names of all persons (Owners, Agents or Guardians) who filed claims with us for damages or compensation, (which said claims are herewith submitted), by reason of the location and establishment of said proposed road and the amount awarded to each, by us, to-wit:

NAMES	Owner, Agent or Guardian	FRACTIONAL PART	Sec.	Twp.	R'nge	Acres Appropriated	Am't Claimed	Am't Awarded by Viewers	Commissioners Revision

Petitioner's Affidavit of Service of Notice

ALSO, upon said.....day of....., 19....., there was presented to said County Board, the affidavit of.....one of the petitioners aforesaid, setting forth that due notice of the.....of said proposed road, together with date of meeting of the Viewers, as per published notice of County Clerk, had been served upon each of the persons noted below, who, as Owners, Agents, or Guardians were all the persons through whose premises said road is proposed to be located, except those who have signed Relinquishment, to-wit:

Date When Notice Was Served	NAME OF PERSON	Owner, Agent or Guardian	FRACTIONAL PART	Sec.	Twp.	Range	REMARKS

Final Order of Board of County Commissioners

WHEREUPON, on the.....day of....., 19....., the following action thereon was had by said Board of County Commissioners, to-wit:

Upon due consideration, no legal objection having been offered against the establishment of said road, and believing the same to be of public utility, it is ORDERED: that the Viewers' Report of View and Report and Plat of Survey be adopted, and that said road be declared located and established as a public highway, in accordance therewith; full record thereof to be made in the County Road Record and Plat, as Road No....., and the Trustees of.....Township be notified to cause the same to be opened for public travel.

I CERTIFY, that the foregoing is a complete record of the location and establishment of said road No....., as required by law to be made, and that the same was recorded on the.....day of....., 19.....

.....
County Clerk.

WYANDOTTE COUNTY, KANSAS

Appointment of Viewers

WHEREUPON, said bond was approved by the Board, and it appearing to the satisfaction of the Board, that the law had been substantially complied with, it was ordered, that... and be appointed viewers of the proposed road, and that they meet in conjunction with the County Surveyor, at the... of... in... Township, on the... day of..., 19..., and proceed to view and lay out said road, according to law, giving to all parties a hearing, and make due report of their proceedings to the County Board.

AFTERWARDS, TO-WIT: On the... day of..., 19..., County Clerk, presented to said Board his certificate, under seal, setting forth, that pursuant to law he had caused public notice of said proposed road to be published in...



(a weekly newspaper, published in... Kansas,) for two consecutive weeks and that said notice was so published in said newspaper, on the... day of..., 19..., the... day of..., 19..., and the... day of..., 19..., and also caused similar notices to be posted to public view upon the bulletin board in his office from... 19..., to..., 19..., and similar notices to be publicly posted in the following places, to-wit:

- from... 19..., ... 19..., at... in... Township
from... 19..., ... 19..., at... in... Township
from... 19..., ... 19..., at... in... Township

Record, Volume "... page "...

ALSO, upon said... day of..., 19..., County Surveyor presented to said County Board, his report of survey of said proposed road, plat and field notes, in words and figures as follows, to-wit:

Pursuant to the order of the Board, I met with... and viewers, at the... of... in...


Township, on the... day of..., 19..., and under the direction of said viewers, proceeded to survey said road as petitioned for, conspicuously marking the same throughout, and noting the courses and distances, and I do hereby certify that the following is a correct return of the survey of said road, and plat of the same, to-wit:

PROOF OF PUBLIC NOTICE

County Surveyor's Report and Field Notes

ROAD RECORD

DEKORWOOD 12 IN. ATOMIZER 448421



County
Surveyor's
Plat and
Field Notes

Field Notes

ALSO, upon said day of, 19....., said

and, Viewers, presented to said County Board their several reports, as follows, to-wit:

"Pursuant to Commissioners' Notice, we met at the of in

Township, on the day of, 19....., and taking to our assistance

and, as chain carriers, and as marker, proceeded

to view the route of the road petitioned for, which was surveyed under our direction by

County Surveyor, the field notes and plat of which survey are hereto attached and form part of this report, and after careful

deliberation we are of the opinion that said road is practicable, and of public utility, and recommend that it be granted, as

located and surveyed, and that it be established and opened feet wide."

Viewers' Report
of View and
Survey

WYANDOTTE COUNTY, KANSAS

Viewers' Report of Damages Claimed and Awarded

And further report that the following is a complete list of the names of all persons (Owners, Agents or Guardians) who filed claims with us for damages or compensation, (which said claims are herewith submitted), by reason of the location and establishment of said proposed road and the amount awarded to each, by us, to-wit:

NAMES	Owner, Agent or Guardian	FRACTIONAL PART	Sec.	Twp.	R'nge	Acres Appropriated	Am't Claimed	Am't Awarded by Viewers	Commissioners Revision

Petitioner's Affidavit of Service of Notice

ALSO, upon said.....day of....., 19....., there was presented to said County Board, the affidavit of.....one of the petitioners aforesaid, setting forth that due notice of the.....of said proposed road, together with date of meeting of the Viewers, as per published notice of County Clerk, had been served upon each of the persons noted below, who, as Owners, Agents, or Guardians were all the persons through whose premises said road is proposed to be located, except those who have signed Relinquishment, to-wit:

Date When Notice Was Served	NAME OF PERSON	Owner, Agent or Guardian	FRACTIONAL PART	Sec.	Twp.	Range	REMARKS

Final Order of Board of County Commissioners

WHEREUPON, on the.....day of....., 19....., the following action thereon was had by said Board of County Commissioners, to-wit:

Upon due consideration, no legal objection having been offered against the establishment of said road, and believing the same to be of public utility, it is ORDERED: that the Viewers' Report of View and Report and Plat of Survey be adopted, and that said road be declared located and established as a public highway, in accordance therewith; full record thereof to be made in the County Road Record and Plat, as Road No....., and the Trustees of.....Township be notified to cause the same to be opened for public travel.

I CERTIFY, that the foregoing is a complete record of the location and establishment of said road No....., as required by law to be made, and that the same was recorded on the.....day of....., 19.....

County Clerk.

ROAD RECORD

RECORDS OF THE STATE OF KANSAS

Road No.

BE IT REMEMBERED, That on the day of, 19....., a Road Petition signed by and others, was presented to the Board of County Commissioners of Wyandotte County, Kansas, praying for of a certain road, described as follows, to-wit:

PETITION

SAID PETITION was accompanied with Bond, as required by law, signed by as principal, and and as sureties, in the penal sum of DOLLARS, (\$.....)

BOND

WE, The undersigned, owning land along the line of the road described in the accompanying petition, hereby relinquish all claim of damage that we might have, either as owner or agent, by reason of land to be appropriated as right of way for said road, and waive notice to land owners, provided by law, and donate the land for right of way for said road through the lands, a description of which is placed opposite our several names:

Relinquishment of Claim for Damages

NAMES	Owner or Agent	DESCRIPTION	S	T	R	Total Number of Acres in Description

I, one of the petitioners on the Petition herewith submitted, do hereby certify that all of the resident land owners owning land along the line of the road described therein have signed the within relinquishment except:

Signed:
One of the Petitioners.


WYANDOTTE COUNTY, KANSAS

WHEREUPON, said bond was approved by the Board, and it appearing to the satisfaction of the Board, that the law had been substantially complied with, it was ordered, that.....and

Appointment of Viewers

.....be appointed viewers of the proposed road, and that they meet in conjunction with the County Surveyor, at the.....of.....in..... Township, on the.....day of....., 19....., and proceed to view and lay out said road, according to law, giving to all parties a hearing, and make due report of their proceedings to the County Board.

AFTERWARDS, TO-WIT: On the.....day of....., 19....., County Clerk, presented to said Board his certificate, under seal, setting forth, that pursuant to law he had caused public



notice of said proposed road to be published in..... (a weekly newspaper, published in..... Kansas,) for two consecutive weeks and that said notice was so published in said newspaper, on the.....day of....., 19....., the..... day of....., 19....., and the.....day of....., 19....., and also caused similar notices to be posted to public view upon the bulletin board in his office from..... 19....., to....., 19....., and similar notices to be publicly posted in the following places, to-wit: from..... 19....., 19....., at..... in..... Township from..... 19....., 19....., at..... in..... Township from..... 19....., 19....., at..... in..... Township and had also caused record of same to be made in the County Commissioner's

PROOF OF PUBLIC NOTICE

Record, Volume "....." page "....."


ALSO, upon said..... day of....., 19....., County Surveyor presented to said County Board, his report of survey of said proposed road, plat and field notes, in words and figures as follows, to-wit:

County Surveyor's Report and Field Notes

Pursuant to the order of the Board, I met with.....and..... viewers, at the.....of.....in..... Township, on the.....day of....., 19....., and under the direction of said viewers, proceeded to survey said road as petitioned for, conspicuously marking the same throughout, and noting the courses and distances, and I do hereby certify that the following is a correct return of the survey of said road, and plat of the same, to-wit:

ROAD RECORD

LOCKWOOD CO. INC. ATCHISON KANSAS



County
Surveyor's
Plat and
Field Notes

Field Notes

ALSO, upon said..... day of....., 19....., said.....
 and..... Viewers, presented to said County Board their several reports, as follows, to-wit:
 "Pursuant to Commissioners' Notice, we met at the..... of..... in.....
 Township, on the..... day of....., 19....., and taking to our assistance.....
 and....., as chain carriers, and..... as marker, proceeded
 to view the route of the road petitioned for, which was surveyed under our direction by.....
 County Surveyor, the field notes and plat of which survey are hereto attached and form part of this report, and after careful
 deliberation we are of the opinion that said road is practicable, and of public utility, and recommend that it be granted, as
 located and surveyed, and that it be established and opened..... feet wide."

Viewers' Report
of View and
Survey

WYANDOTTE COUNTY, KANSAS

Viewers' Report of Damages Claimed and Awarded

And further report that the following is a complete list of the names of all persons (Owners, Agents or Guardians) who filed claims with us for damages or compensation, (which said claims are herewith submitted), by reason of the location and establishment of said proposed road and the amount awarded to each, by us, to-wit:

NAMES	Owner, Agent or Guardian	FRACTIONAL PART	Sec.	Twp.	R'ng	Acres Appropriated	Am't Claimed	Am't Awarded by Viewers	Commissioners Revision

Petitioner's Affidavit of Service of Notice

ALSO, upon said.....day of....., 19....., there was presented to said County Board, the affidavit of.....one of the petitioners aforesaid, setting forth that due notice of the.....of said proposed road, together with date of meeting of the Viewers, as per published notice of County Clerk, had been served upon each of the persons noted below, who, as Owners, Agents, or Guardians were all the persons through whose premises said road is proposed to be located, except those who have signed Relinquishment, to-wit:

Date When Notice Was Served	NAME OF PERSON	Owner, Agent or Guardian	FRACTIONAL PART	Sec.	Twp.	Range	REMARKS

Final Order of Board of County Commissioners

WHEREUPON, on the.....day of....., 19....., the following action thereon was had by said Board of County Commissioners, to-wit:

Upon due consideration, no legal objection having been offered against the establishment of said road, and believing the same to be of public utility, it is ORDERED: that the Viewers' Report of View and Report and Plat of Survey be adopted, and that said road be declared located and established as a public highway, in accordance therewith; full record thereof to be made in the County Road Record and Plat, as Road No....., and the Trustees of.....Township be notified to cause the same to be opened for public travel.

I CERTIFY, that the foregoing is a complete record of the location and establishment of said road No....., as required by law to be made, and that the same was recorded on the.....day of....., 19.....

.....
County Clerk.

ROAD RECORD

Road No.

BE IT REMEMBERED, That on the day of, 19....., a Road Petition signed by and others, was presented to the Board of County Commissioners of Wyandotte County, Kansas, praying for of a certain road, described as follows, to-wit:

PETITION

SAID PETITION was accompanied with Bond, as required by law, signed by as principal, and and as sureties, in the penal sum of DOLLARS, (\$.....)

BOND

WE, The undersigned, owning land along the line of the road described in the accompanying petition, hereby relinquish all claim of damage that we might have, either as owner or agent, by reason of land to be appropriated as right of way for said road, and waive notice to land owners, provided by law, and donate the land for right of way for said road through the lands, a description of which is placed opposite our several names:

Relinquishment of Claim for Damages

NAMES	Owner or Agent	DESCRIPTION	S	T	R	Total Number of Acres in Description

I, one of the petitioners on the Petition herewith submitted, do hereby certify that all of the resident land owners owning land along the line of the road described therein have signed the within relinquishment except:


Signed: One of the Petitioners.

WYANDOTTE COUNTY, KANSAS

WHEREUPON, said bond was approved by the Board, and it appearing to the satisfaction of the Board, that the law had been substantially complied with, it was ordered, that... and... be appointed viewers of the proposed road, and that they meet in conjunction with the County Surveyor, at the... of... in... Township, on the... day of..., 19..., and proceed to view and lay out said road, according to law, giving to all parties a hearing, and make due report of their proceedings to the County Board.

Appointment of Viewers

AFTERWARDS, TO-WIT: On the... day of..., 19..., County Clerk, presented to said Board his certificate, under seal, setting forth, that pursuant to law he had caused public



notice of said proposed road to be published in... (a weekly newspaper, published in... Kansas,) for two consecutive weeks and that said notice was so published in said newspaper, on the... day of..., 19..., the... day of..., 19..., and the... day of..., 19..., and also caused similar notices to be posted to public view upon the bulletin board in his office from... 19..., to..., 19..., and similar notices to be publicly posted in the following places, to-wit: from... 19..., ... 19..., at... in... Township from... 19..., ... 19..., at... in... Township from... 19..., ... 19..., at... in... Township and had also caused record of same to be made in the County Commissioner's

PROOF OF PUBLIC NOTICE

Record, Volume "..." page "..."


ALSO, upon said... day of..., 19..., County Surveyor presented to said County Board, his report of survey of said proposed road, plat and field notes, in words and figures as follows, to-wit:

County Surveyor's Report and Field Notes

Pursuant to the order of the Board, I met with... and... viewers, at the... of... in... Township, on the... day of..., 19..., and under the direction of said viewers, proceeded to survey said road as petitioned for, conspicuously marking the same throughout, and noting the courses and distances, and I do hereby certify that the following is a correct return of the survey of said road, and plat of the same, to-wit:

ROAD RECORD

LOCKWOOD CO. INC. ATCHAFALAYA



County
Surveyor's
Plat and
Field Notes

Field Notes

ALSO, upon said day of, 19....., said

and, Viewers, presented to said County Board their several reports, as follows, to-wit:

"Pursuant to Commissioners' Notice, we met at the of in

Township, on the day of, 19....., and taking to our assistance

and, as chain carriers, and as marker, proceeded

to view the route of the road petitioned for, which was surveyed under our direction by

County Surveyor, the field notes and plat of which survey are hereto attached and form part of this report, and after careful

deliberation we are of the opinion that said road is practicable, and of public utility, and recommend that it be granted, as

located and surveyed, and that it be established and opened feet wide."

Viewers' Report
of View and
Survey

WYANDOTTE COUNTY, KANSAS

Viewers' Report of Damages Claimed and Awarded

And further report that the following is a complete list of the names of all persons (Owners, Agents or Guardians) who filed claims with us for damages or compensation, (which said claims are herewith submitted), by reason of the location and establishment of said proposed road and the amount awarded to each, by us, to-wit:

NAMES	Owner, Agent or Guardian	FRACTIONAL PART	Sec.	Twp.	R'nge	Acres Appropriated	Am't Claimed	Am't Awarded by Viewers	Commissioners Revision

Petitioner's Affidavit of Service of Notice

ALSO, upon said..... day of....., 19....., there was presented to said County Board, the affidavit of..... one of the petitioners aforesaid, setting forth that due notice of the..... of said proposed road, together with date of meeting of the Viewers, as per published notice of County Clerk, had been served upon each of the persons noted below, who, as Owners, Agents, or Guardians were all the persons through whose premises said road is proposed to be located, except those who have signed Relinquishment, to-wit:

Date When Notice Was Served	NAME OF PERSON	Owner, Agent or Guardian	FRACTIONAL PART	Sec.	Twp.	Range	REMARKS

Final Order of Board of County Commissioners

WHEREUPON, on the..... day of....., 19....., the following action thereon was had by said Board of County Commissioners, to-wit:

Upon due consideration, no legal objection having been offered against the establishment of said road, and believing the same to be of public utility, it is ORDERED: that the Viewers' Report of View and Report and Plat of Survey be adopted, and that said road be declared located and established as a public highway, in accordance therewith; full record thereof to be made in the County Road Record and Plat, as Road No....., and the Trustees of..... Township be notified to cause the same to be opened for public travel.

I CERTIFY, that the foregoing is a complete record of the location and establishment of said road No....., as required by law to be made, and that the same was recorded on the..... day of....., 19.....

County Clerk.

ROAD RECORD

Road No.

BE IT REMEMBERED, That on the day of, 19....., a Road Petition signed by and others, was presented to the Board of County Commissioners of Wyandotte County, Kansas, praying for of a certain road, described as follows, to-wit:

PETITION

SAID PETITION was accompanied with Bond, as required by law, signed by as principal, and and as sureties, in the penal sum of DOLLARS, (\$.....)

BOND

WE, The undersigned, owning land along the line of the road described in the accompanying petition, hereby relinquish all claim of damage that we might have, either as owner or agent, by reason of land to be appropriated as right of way for said road, and waive notice to land owners, provided by law, and donate the land for right of way for said road through the lands, a description of which is placed opposite our several names:

Relinquishment
of Claim
for Damages

NAMES	Owner or Agent	DESCRIPTION	S	T	R	Total Number of Acres in Description

I, one of the petitioners on the Petition herewith submitted, do hereby certify that all of the resident land owners owning land along the line of the road described therein have signed the within relinquishment except:


Signed:
One of the Petitioners

WYANDOTTE COUNTY, KANSAS

WHEREUPON, said bond was approved by the Board, and it appearing to the satisfaction of the Board, that the law had been substantially complied with, it was ordered, that... and... be appointed viewers of the proposed road, and that they meet in conjunction with the County Surveyor, at the... of... in... Township, on the... day of..., 19..., and proceed to view and lay out said road, according to law, giving to all parties a hearing, and make due report of their proceedings to the County Board.

Appointment of Viewers

AFTERWARDS, TO-WIT: On the... day of..., 19..., County Clerk, presented to said Board his certificate, under seal, setting forth, that pursuant to law he had caused public



notice of said proposed road to be published in... (a weekly newspaper, published in... Kansas,) for two consecutive weeks and that said notice was so published in said newspaper, on the... day of..., 19..., the... day of..., 19..., and the... day of..., 19..., and also caused similar notices to be posted to public view upon the bulletin board in his office from... 19..., to..., 19..., and similar notices to be publicly posted in the following places, to-wit: from... 19..., 19..., at... in... Township from... 19..., 19..., at... in... Township from... 19..., 19..., at... in... Township and had also caused record of same to be made in the County Commissioner's

PROOF OF PUBLIC NOTICE

Record, Volume "... page "...


ALSO, upon said... day of..., 19..., County Surveyor presented to said County Board, his report of survey of said proposed road, plat and field notes, in words and figures as follows, to-wit:

County Surveyor's Report and Field Notes

Pursuant to the order of the Board, I met with... and... viewers, at the... of... in... Township, on the... day of..., 19..., and under the direction of said viewers, proceeded to survey said road as petitioned for, conspicuously marking the same throughout, and noting the courses and distances, and I do hereby certify that the following is a correct return of the survey of said road, and plat of the same, to-wit:

ROAD RECORD

RECORDED IN THE OFFICE OF THE COUNTY CLERK



County
Surveyor's
Plat and
Field Notes

Field Notes

ALSO, upon said..... day of....., 19....., said.....
 and....., Viewers, presented to said County Board their several reports, as follows, to-wit:
 "Pursuant to Commissioners' Notice, we met at the..... of..... in.....
 Township, on the..... day of....., 19....., and taking to our assistance.....
 and....., as chain carriers, and..... as marker, proceeded
 to view the route of the road petitioned for, which was surveyed under our direction by.....
 County Surveyor, the field notes and plat of which survey are hereto attached and form part of this report, and after careful
 deliberation we are of the opinion that said road is practicable, and of public utility, and recommend that it be granted, as
 located and surveyed, and that it be established and opened..... feet wide."

Viewers' Report
of View and
Survey

WYANDOTTE COUNTY, KANSAS

Viewers' Report of Damages Claimed and Awarded

And further report that the following is a complete list of the names of all persons (Owners, Agents or Guardians) who filed claims with us for damages or compensation, (which said claims are herewith submitted), by reason of the location and establishment of said proposed road and the amount awarded to each, by us, to-wit:

NAMES	Owner, Agent or Guardian	FRACTIONAL PART	Sec.	Twp.	R'nge	Acres Appropriated	Am't Claimed	Am't Awarded by Viewers	Commissioners Revision

Petitioner's Affidavit of Service of Notice

ALSO, upon said.....day of....., 19....., there was presented to said County Board, the affidavit of.....one of the petitioners aforesaid, setting forth that due notice of the.....of said proposed road, together with date of meeting of the Viewers, as per published notice of County Clerk, had been served upon each of the persons noted below, who, as Owners, Agents, or Guardians were all the persons through whose premises said road is proposed to be located, except those who have signed Relinquishment, to-wit:

Date When Notice Was Served	NAME OF PERSON	Owner, Agent or Guardian	FRACTIONAL PART	Sec.	Twp.	Range	REMARKS

Final Order of Board of County Commissioners

WHEREUPON, on the.....day of....., 19....., the following action thereon was had by said Board of County Commissioners, to-wit:

Upon due consideration, no legal objection having been offered against the establishment of said road, and believing the same to be of public utility, it is ORDERED: that the Viewers' Report of View and Report and Plat of Survey be adopted, and that said road be declared located and established as a public highway, in accordance therewith; full record thereof to be made in the County Road Record and Plat, as Road No....., and the Trustees of.....Township be notified to cause the same to be opened for public travel.

I CERTIFY, that the foregoing is a complete record of the location and establishment of said road No....., as required by law to be made, and that the same was recorded on the.....day of....., 19.....

.....
County Clerk.


WYANDOTTE COUNTY, KANSAS

WHEREUPON, said bond was approved by the Board, and it appearing to the satisfaction of the Board, that the law had been substantially complied with, it was ordered, that.....and

Appointment of Viewers

.....be appointed viewers of the proposed road, and that they meet in conjunction with the County Surveyor, at the.....of.....in..... Township, on the.....day of....., 19....., and proceed to view and lay out said road, according to law, giving to all parties a hearing, and make due report of their proceedings to the County Board.

AFTERWARDS, TO-WIT: On the.....day of....., 19....., County Clerk, presented to said Board his certificate, under seal, setting forth, that pursuant to law he had caused public



PROOF OF PUBLIC NOTICE

notice of said proposed road to be published in..... (a weekly newspaper, published in..... Kansas,) for two consecutive weeks and that said notice was so published in said newspaper, on the.....day of....., 19....., the..... day of....., 19....., and the..... day of....., 19....., and also caused similar notices to be posted to public view upon the bulletin board in his office from..... 19....., to....., 19....., and similar notices to be publicly posted in the following places, to-wit:

from..... 19....., 19....., at..... in..... Township from..... 19....., 19....., at..... in..... Township from..... 19....., 19....., at..... in..... Township and had also caused record of same to be made in the County Commissioner's

Record, Volume "....." page "....."


ALSO, upon said..... day of....., 19....., County Surveyor presented to said County Board, his report of survey of said proposed road, plat and field notes, in words and figures as follows, to-wit:

County Surveyor's Report and Field Notes

Pursuant to the order of the Board, I met with.....and..... viewers, at the.....of.....in..... Township, on the.....day of....., 19....., and under the direction of said viewers, proceeded to survey said road as petitioned for, conspicuously marking the same throughout, and noting the courses and distances, and I do hereby certify that the following is a correct return of the survey of said road, and plat of the same, to-wit:

ROAD RECORD

LICENSED BY THE STATE OF KANSAS



County
Surveyor's
Plat and
Field Notes

Field Notes

ALSO, upon said..... day of....., 19....., said.....
 and....., Viewers, presented to said County Board their several reports, as follows, to-wit:
 "Pursuant to Commissioners' Notice, we met at the..... of..... in.....
 Township, on the..... day of....., 19....., and taking to our assistance.....
 and....., as chain carriers, and..... as marker, proceeded
 to view the route of the road petitioned for, which was surveyed under our direction by.....
 County Surveyor, the field notes and plat of which survey are hereto attached and form part of this report, and after careful
 deliberation we are of the opinion that said road is practicable, and of public utility, and recommend that it be granted, as
 located and surveyed, and that it be established and opened..... feet wide."

Viewers' Report
of View and
Survey

WYANDOTTE COUNTY, KANSAS

Viewers' Report of Damages Claimed and Awarded

And further report that the following is a complete list of the names of all persons (Owners, Agents or Guardians) who filed claims with us for damages or compensation, (which said claims are herewith submitted), by reason of the location and establishment of said proposed road and the amount awarded to each, by us, to-wit:

NAMES	Owner, Agent or Guardian	FRACTIONAL PART	Sec.	Twp.	R'nge	Acres Appropriated	Am't Claimed	Am't Awarded by Viewers	Commissioners Revision

Petitioner's Affidavit of Service of Notice

ALSO, upon said.....day of....., 19....., there was presented to said County Board, the affidavit of.....one of the petitioners aforesaid, setting forth that due notice of the.....of said proposed road, together with date of meeting of the Viewers, as per published notice of County Clerk, had been served upon each of the persons noted below, who, as Owners, Agents, or Guardians were all the persons through whose premises said road is proposed to be located, except those who have signed Relinquishment, to-wit:

Date When Notice Was Served	NAME OF PERSON	Owner, Agent or Guardian	FRACTIONAL PART	Sec.	Twp.	Range	REMARKS

Final Order of Board of County Commissioners

WHEREUPON, on the.....day of....., 19....., the following action thereon was had by said Board of County Commissioners, to-wit:

Upon due consideration, no legal objection having been offered against the establishment of said road, and believing the same to be of public utility, it is ORDERED: that the Viewers' Report of View and Report and Plat of Survey be adopted, and that said road be declared located and established as a public highway, in accordance therewith; full record thereof to be made in the County Road Record and Plat, as Road No....., and the Trustees of.....Township be notified to cause the same to be opened for public travel.

I CERTIFY, that the foregoing is a complete record of the location and establishment of said road No....., as required by law to be made, and that the same was recorded on the.....day of....., 19.....

County Clerk.


WYANDOTTE COUNTY, KANSAS

WHEREUPON, said bond was approved by the Board, and it appearing to the satisfaction of the Board, that the law had been substantially complied with, it was ordered, that.....and

Appointment of Viewers

.....be appointed viewers of the proposed road, and that they meet in conjunction with the County Surveyor, at the.....of.....in..... Township, on the.....day of....., 19....., and proceed to view and lay out said road, according to law, giving to all parties a hearing, and make due report of their proceedings to the County Board.

AFTERWARDS, TO-WIT: On the.....day of....., 19....., County Clerk, presented to said Board his certificate, under seal, setting forth, that pursuant to law he had caused public



notice of said proposed road to be published in..... (a weekly newspaper, published in..... Kansas,) for two consecutive weeks and that said notice was so published in said newspaper, on the.....day of....., 19....., the.....day of....., 19....., and the.....day of.....

PROOF OF PUBLIC NOTICE

....., 19....., and also caused similar notices to be posted to public view upon the bulletin board in his office from..... 19....., to....., 19....., and similar notices to be publicly posted in the following places, to-wit:

from..... 19....., 19....., at..... in..... Township
from..... 19....., 19....., at..... in..... Township
from..... 19....., 19....., at..... in..... Township

and had also caused record of same to be made in the County Commissioner's Record, Volume "....." page "....."


County Surveyor's Report and Field Notes

ALSO, upon said..... day of....., 19....., County Surveyor presented to said County Board, his report of survey of said proposed road, plat and field notes, in words and figures as follows, to-wit:

Pursuant to the order of the Board, I met with..... and..... viewers, at the..... of..... in..... Township, on the..... day of....., 19....., and under the direction of said viewers, proceeded to survey said road as petitioned for, conspicuously marking the same throughout, and noting the courses and distances, and I do hereby certify that the following is a correct return of the survey of said road, and plat of the same, to-wit:

ROAD RECORD

DEPARTMENT OF HIGHWAYS, KANSAS



County
Surveyor's
Plat and
Field Notes

Field Notes

ALSO, upon said day of, 19....., said.....
 and, Viewers, presented to said County Board their several reports, as follows, to-wit:
 "Pursuant to Commissioners' Notice, we met at the..... of in.....
 Township, on the day of, 19....., and taking to our assistance.....
 and, as chain carriers, and as marker, proceeded
 to view the route of the road petitioned for, which was surveyed under our direction by.....
 County Surveyor, the field notes and plat of which survey are hereto attached and form part of this report, and after careful
 deliberation we are of the opinion that said road is practicable, and of public utility, and recommend that it be granted, as
 located and surveyed, and that it be established and opened..... feet wide."

Viewers' Report
of View and
Survey

WYANDOTTE COUNTY, KANSAS

Viewers' Report of Damages Claimed and Awarded

And further report that the following is a complete list of the names of all persons (Owners, Agents or Guardians) who filed claims with us for damages or compensation, (which said claims are herewith submitted), by reason of the location and establishment of said proposed road and the amount awarded to each, by us, to-wit:

NAMES	Owner, Agent or Guardian	FRACTIONAL PART	Sec.	Twp.	R'nge	Acres Appropriated	Am't Claimed	Am't Awarded by Viewers	Commissioners Revision

Petitioner's Affidavit of Service of Notice

ALSO, upon said.....day of....., 19....., there was presented to said County Board, the affidavit of.....one of the petitioners aforesaid, setting forth that due notice of the.....of said proposed road, together with date of meeting of the Viewers, as per published notice of County Clerk, had been served upon each of the persons noted below, who, as Owners, Agents, or Guardians were all the persons through whose premises said road is proposed to be located, except those who have signed Relinquishment, to-wit:

Date When Notice Was Served	NAME OF PERSON	Owner, Agent or Guardian	FRACTIONAL PART	Sec.	Twp.	Range	REMARKS

Final Order of Board of County Commissioners

WHEREUPON, on the.....day of....., 19....., the following action thereon was had by said Board of County Commissioners, to-wit:

Upon due consideration, no legal objection having been offered against the establishment of said road, and believing the same to be of public utility, it is ORDERED: that the Viewers' Report of View and Report and Plat of Survey be adopted, and that said road be declared located and established as a public highway, in accordance therewith; full record thereof to be made in the County Road Record and Plat, as Road No....., and the Trustees of.....Township be notified to cause the same to be opened for public travel.

I CERTIFY, that the foregoing is a complete record of the location and establishment of said road No....., as required by law to be made, and that the same was recorded on the.....day of....., 19.....

.....
County Clerk.

ROAD RECORD

Road No.
 BE IT REMEMBERED, That on the day of, 19....., a Road Petition signed by
 and others, was presented to the Board of County Commissioners of
 Wyandotte County, Kansas, praying for of a certain road, described as follows, to-wit:

PETITION

SAID PETITION was accompanied with Bond, as required by law, signed by
 as principal, and and as sureties, in the
 penal sum of DOLLARS, (\$.....)

BOND

WE, The undersigned, owning land along the line of the road described in the accompanying
 petition, hereby relinquish all claim of damage that we might have, either as owner or agent, by reason of land to be appropri-
 ated as right of way for said road, and waive notice to land owners, provided by law, and donate the land for right of way
 for said road through the lands, a description of which is placed opposite our several names:

Relinquishment
 of Claim
 for Damages

NAMES	Owner or Agent	DESCRIPTION	S	T	R	Total Number of Acres in Description

I, one of the petitioners on the Petition herewith
 submitted, do hereby certify that all of the resident land owners owning land along the line of the road described therein
 have signed the within relinquishment except:


Signed:
One of the Petitioners.

WYANDOTTE COUNTY, KANSAS

WHEREUPON, said bond was approved by the Board, and it appearing to the satisfaction of the Board, that the law had been substantially complied with, it was ordered, that... and... be appointed viewers of the proposed road, and that they meet in conjunction with the County Surveyor, at the... of... in... Township, on the... day of..., 19..., and proceed to view and lay out said road, according to law, giving to all parties a hearing, and make due report of their proceedings to the County Board.

Appointment of Viewers

AFTERWARDS, TO-WIT: On the... day of..., 19..., County Clerk, presented to said Board his certificate, under seal, setting forth, that pursuant to law he had caused public



notice of said proposed road to be published in... (a weekly newspaper, published in... Kansas,) for two consecutive weeks and that said notice was so published in said newspaper, on the... day of..., 19..., the... day of..., 19..., and the... day of..., 19..., and also caused similar notices to be posted to public view upon the bulletin board in his office from... 19..., to..., 19..., and similar notices to be publicly posted in the following places, to-wit: from... 19..., ... 19..., at... in... Township from... 19..., ... 19..., at... in... Township from... 19..., ... 19..., at... in... Township and had also caused record of same to be made in the County Commissioner's

PROOF OF PUBLIC NOTICE

Record, Volume "..." page "..."


ALSO, upon said... day of..., 19..., County Surveyor presented to said County Board, his report of survey of said proposed road, plat and field notes, in words and figures as follows, to-wit:

County Surveyor's Report and Field Notes

Pursuant to the order of the Board, I met with... and... viewers, at the... of... in... Township, on the... day of..., 19..., and under the direction of said viewers, proceeded to survey said road as petitioned for, conspicuously marking the same throughout, and noting the courses and distances, and I do hereby certify that the following is a correct return of the survey of said road, and plat of the same, to-wit:

ROAD RECORD

UNIFORM CO. BY ATCHISON KANSAS



County
Surveyor's
Plat and
Field Notes

Field Notes

ALSO, upon said..... day of....., 19....., said.....
 and..... Viewers, presented to said County Board their several reports, as follows, to-wit:
 "Pursuant to Commissioners' Notice, we met at the..... of..... in.....
 Township, on the..... day of....., 19....., and taking to our assistance.....
 and....., as chain carriers, and..... as marker, proceeded
 to view the route of the road petitioned for, which was surveyed under our direction by.....
 County Surveyor, the field notes and plat of which survey are hereto attached and form part of this report, and after careful
 deliberation we are of the opinion that said road is practicable, and of public utility, and recommend that it be granted, as
 located and surveyed, and that it be established and opened..... feet wide."

Viewers' Report
of View and
Survey

WYANDOTTE COUNTY, KANSAS

Viewers' Report of Damages Claimed and Awarded

And further report that the following is a complete list of the names of all persons (Owners, Agents or Guardians) who filed claims with us for damages or compensation, (which said claims are herewith submitted), by reason of the location and establishment of said proposed road and the amount awarded to each, by us, to-wit:

NAMES	Owner, Agent or Guardian	FRACTIONAL PART	Sec.	Twp.	R'nge	Acres Appropriated	Am't Claimed	Am't Awarded by Viewers	Commissioners Revision

Petitioner's Affidavit of Service of Notice

ALSO, upon said.....day of....., 19....., there was presented to said County Board, the affidavit of.....one of the petitioners aforesaid, setting forth that due notice of the.....of said proposed road, together with date of meeting of the Viewers, as per published notice of County Clerk, had been served upon each of the persons noted below, who, as Owners, Agents, or Guardians were all the persons through whose premises said road is proposed to be located, except those who have signed Relinquishment, to-wit:

Date When Notice Was Served	NAME OF PERSON	Owner, Agent or Guardian	FRACTIONAL PART	Sec.	Twp.	Range	REMARKS

Final Order of Board of County Commissioners

WHEREUPON, on the.....day of....., 19....., the following action thereon was had by said Board of County Commissioners, to-wit:

Upon due consideration, no legal objection having been offered against the establishment of said road, and believing the same to be of public utility, it is ORDERED: that the Viewers' Report of View and Report and Plat of Survey be adopted, and that said road be declared located and established as a public highway, in accordance therewith; full record thereof to be made in the County Road Record and Plat, as Road No....., and the Trustees of.....Township be notified to cause the same to be opened for public travel.

I CERTIFY, that the foregoing is a complete record of the location and establishment of said road No....., as required by law to be made, and that the same was recorded on the.....day of....., 19.....

County Clerk.

ROAD RECORD

Road No.
 BE IT REMEMBERED, That on the day of, 19....., a Road Petition signed by and others, was presented to the Board of County Commissioners of Wyandotte County, Kansas, praying for of a certain road, described as follows, to-wit:

PETITION

SAID PETITION was accompanied with Bond, as required by law, signed by as principal, and and as sureties, in the penal sum of DOLLARS, (\$.....)

BOND

WE, The undersigned, owning land along the line of the road described in the accompanying petition, hereby relinquish all claim of damage that we might have, either as owner or agent, by reason of land to be appropriated as right of way for said road, and waive notice to land owners, provided by law, and donate the land for right of way for said road through the lands, a description of which is placed opposite our several names:

Relinquishment
of Claim
for Damages

NAMES	Owner or Agent	DESCRIPTION	S	T	R	Total Number of Acres in Description

I, one of the petitioners on the Petition herewith submitted, do hereby certify that all of the resident land owners owning land along the line of the road described therein have signed the within relinquishment except:

Signed:
One of the Petitioners.


WYANDOTTE COUNTY, KANSAS

WHEREUPON, said bond was approved by the Board, and it appearing to the satisfaction of the Board, that the law had been substantially complied with, it was ordered, that.....and

Appointment of Viewers

.....be appointed viewers of the proposed road, and that they meet in conjunction with the County Surveyor, at the.....of.....in..... Township, on the.....day of....., 19....., and proceed to view and lay out said road, according to law giving to all parties a hearing, and make due report of their proceedings to the County Board.

AFTERWARDS, TO-WIT: On the.....day of....., 19....., County Clerk, presented to said Board his certificate, under seal, setting forth, that pursuant to law he had caused public



notice of said proposed road to be published in..... (a weekly newspaper, published in..... Kansas,) for two consecutive weeks and that said notice was so published in said newspaper, on the.....day of....., 19....., the..... day of....., 19....., and the.....day of....., 19....., and also caused similar notices to be posted to public view upon the bulletin board in his office from..... 19....., to....., 19....., and similar notices to be publicly posted in the following places, to-wit:

PROOF OF PUBLIC NOTICE

from..... 19....., 19....., at..... in..... Township from..... 19....., 19....., at..... in..... Township from..... 19....., 19....., at..... in..... Township and had also caused record of same to be made in the County Commissioner's

Record, Volume "....." page "....."


ALSO, upon said..... day of....., 19....., County Surveyor presented to said County Board, his report of survey of said proposed road, plat and field notes, in words and figures as follows, to-wit:

County Surveyor's Report and Field Notes

Pursuant to the order of the Board, I met with.....and..... viewers, at the.....of.....in..... Township, on the.....day of....., 19....., and under the direction of said viewers, proceeded to survey said road as petitioned for, conspicuously marking the same throughout, and noting the courses and distances, and I do hereby certify that the following is a correct return of the survey of said road, and plat of the same, to-wit:

ROAD RECORD

LICHTNER CO., INC., ATCHISON, KANSAS



County
Surveyor's
Plat and
Field Notes

Field Notes

ALSO, upon said..... day of....., 19....., said.....
 and....., Viewers, presented to said County Board their several reports, as follows, to-wit:
 "Pursuant to Commissioners' Notice, we met at the..... of..... in.....
 Township, on the..... day of....., 19....., and taking to our assistance.....
 and....., as chain carriers, and..... as marker, proceeded
 to view the route of the road petitioned for, which was surveyed under our direction by.....
 County Surveyor, the field notes and plat of which survey are hereto attached and form part of this report, and after careful
 deliberation we are of the opinion that said road is practicable, and of public utility, and recommend that it be granted, as
 located and surveyed, and that it be established and opened..... feet wide."

Viewers' Report
of View and
Survey

WYANDOTTE COUNTY, KANSAS

Viewers' Report of Damages Claimed and Awarded

And further report that the following is a complete list of the names of all persons (Owners, Agents or Guardians) who filed claims with us for damages or compensation, (which said claims are herewith submitted), by reason of the location and establishment of said proposed road and the amount awarded to each, by us, to-wit:

NAMES	Owner, Agent or Guardian	FRACTIONAL PART	Sec.	Twp.	R'nge	Acres Appropriated	Am't Claimed	Am't Awarded by Viewers	Commissioners Revision

Petitioner's Affidavit of Service of Notice

ALSO, upon said..... day of....., 19....., there was presented to said County Board, the affidavit of..... one of the petitioners aforesaid, setting forth that due notice of the..... of said proposed road, together with date of meeting of the Viewers, as per published notice of County Clerk, had been served upon each of the persons noted below, who, as Owners, Agents, or Guardians were all the persons through whose premises said road is proposed to be located, except those who have signed Relinquishment, to-wit:

Date When Notice Was Served	NAME OF PERSON	Owner, Agent or Guardian	FRACTIONAL PART	Sec.	Twp.	Range	REMARKS

Final Order of Board of County Commissioners

WHEREUPON, on the..... day of....., 19....., the following action thereon was had by said Board of County Commissioners, to-wit:

Upon due consideration, no legal objection having been offered against the establishment of said road, and believing the same to be of public utility, it is ORDERED: that the Viewers' Report of View and Report and Plat of Survey be adopted, and that said road be declared located and established as a public highway, in accordance therewith; full record thereof to be made in the County Road Record and Plat, as Road No....., and the Trustees of..... Township be notified to cause the same to be opened for public travel.

I CERTIFY, that the foregoing is a complete record of the location and establishment of said road No....., as required by law to be made, and that the same was recorded on the..... day of....., 19.....

.....
County Clerk.


WYANDOTTE COUNTY, KANSAS

WHEREUPON, said bond was approved by the Board, and it appearing to the satisfaction of the Board, that the law had been substantially complied with, it was ordered, that.....and

Appointment of Viewers

.....be appointed viewers of the proposed road, and that they meet in conjunction with the County Surveyor, at the.....of.....in..... Township, on the.....day of....., 19....., and proceed to view and lay out said road, according to law, giving to all parties a hearing, and make due report of their proceedings to the County Board.

AFTERWARDS, TO-WIT: On the.....day of....., 19....., County Clerk, presented to said Board his certificate, under seal, setting forth, that pursuant to law he had caused public



PROOF OF PUBLIC NOTICE

notice of said proposed road to be published in..... (a weekly newspaper, published in.....Kansas,) for two consecutive weeks and that said notice was so published in said newspaper, on the.....day of....., 19....., the.....day of....., 19....., and the.....day of....., 19....., and also caused similar notices to be posted to public view upon the bulletin board in his office from....., 19....., to....., 19....., and similar notices to be publicly posted in the following places, to-wit: from....., 19....., at.....in.....Township from....., 19....., at.....in.....Township from....., 19....., at.....in.....Township and had also caused record of same to be made in the County Commissioner's

Record, Volume "....." page "....."


ALSO, upon said.....day of....., 19....., County Surveyor presented to said County Board, his report of survey of said proposed road, plat and field notes, in words and figures as follows, to-wit:

County Surveyor's Report and Field Notes

Pursuant to the order of the Board, I met with.....and.....viewers, at the.....of.....in..... Township, on the.....day of....., 19....., and under the direction of said viewers, proceeded to survey said road as petitioned for, conspicuously marking the same throughout, and noting the courses and distances, and I do hereby certify that the following is a correct return of the survey of said road, and plat of the same, to-wit:

ROAD RECORD

LICENSÉE DE M. ATCHISON 1888



County
Surveyor's
Plat and
Field Notes

Field Notes

ALSO, upon said..... day of....., 19....., said.....
 and....., Viewers, presented to said County Board their several reports, as follows, to-wit:
 "Pursuant to Commissioners' Notice, we met at the..... of..... in.....
 Township, on the..... day of....., 19....., and taking to our assistance.....
 and....., as chain carriers, and..... as marker, proceeded
 to view the route of the road petitioned for, which was surveyed under our direction by.....
 County Surveyor, the field notes and plat of which survey are hereto attached and form part of this report, and after careful
 deliberation we are of the opinion that said road is practicable, and of public utility, and recommend that it be granted, as
 located and surveyed, and that it be established and opened..... feet wide."

Viewers' Report
of View and
Survey

WYANDOTTE COUNTY, KANSAS

Viewers' Report of Damages Claimed and Awarded

And further report that the following is a complete list of the names of all persons (Owners, Agents or Guardians) who filed claims with us for damages or compensation, (which said claims are herewith submitted), by reason of the location and establishment of said proposed road and the amount awarded to each, by us, to-wit:

NAMES	Owner, Agent or Guardian	FRACTIONAL PART	Sec.	Twp.	R'nge	Acres Appropriated	Am't Claimed	Am't Awarded by Viewers	Commissioners Revision

Petitioner's Affidavit of Service of Notice

ALSO, upon said.....day of....., 19....., there was presented to said County Board, the affidavit of.....one of the petitioners aforesaid, setting forth that due notice of the.....of said proposed road, together with date of meeting of the Viewers, as per published notice of County Clerk, had been served upon each of the persons noted below, who, as Owners, Agents, or Guardians were all the persons through whose premises said road is proposed to be located, except those who have signed Relinquishment, to-wit:

Date When Notice Was Served	NAME OF PERSON	Owner, Agent or Guardian	FRACTIONAL PART	Sec.	Twp.	Range	REMARKS

Final Order of Board of County Commissioners

WHEREUPON, on the.....day of....., 19....., the following action thereon was had by said Board of County Commissioners, to-wit:

Upon due consideration, no legal objection having been offered against the establishment of said road, and believing the same to be of public utility, it is ORDERED: that the Viewers' Report of View and Report and Plat of Survey be adopted, and that said road be declared located and established as a public highway, in accordance therewith; full record thereof to be made in the County Road Record and Plat, as Road No....., and the Trustees of.....Township be notified to cause the same to be opened for public travel.

I CERTIFY, that the foregoing is a complete record of the location and establishment of said road No....., as required by law to be made, and that the same was recorded on the.....day of....., 19.....

.....
County Clerk.

ROAD RECORD

Road No.

BE IT REMEMBERED, That on the day of, 19....., a Road Petition signed by and others, was presented to the Board of County Commissioners of Wyandotte County, Kansas, praying for of a certain road, described as follows, to-wit:

PETITION

SAID PETITION was accompanied with Bond, as required by law, signed by as principal, and and as sureties, in the penal sum of DOLLARS, (\$.....)

BOND

WE, The undersigned, owning land along the line of the road described in the accompanying petition, hereby relinquish all claim of damage that we might have, either as owner or agent, by reason of land to be appropriated as right of way for said road, and waive notice to land owners, provided by law, and donate the land for right of way for said road through the lands, a description of which is placed opposite our several names:

Relinquishment
of Claim
for Damages

NAMES	Owner or Agent	DESCRIPTION	S	T	R	Total Number of Acres in Description

I, one of the petitioners on the Petition herewith submitted, do hereby certify that all of the resident land owners owning land along the line of the road described therein have signed the within relinquishment except:

Signed:
One of the Petitioners.


WYANDOTTE COUNTY, KANSAS

WHEREUPON, said bond was approved by the Board, and it appearing to the satisfaction of the Board, that the law had been substantially complied with, it was ordered, that.....and

Appointment
of
Viewers

.....be appointed viewers of the proposed road, and that they meet in conjunction with the County Surveyor, at the.....of.....in..... Township, on the.....day of....., 19....., and proceed to view and lay out said road, according to law, giving to all parties a hearing, and make due report of their proceedings to the County Board.

AFTERWARDS, TO-WIT: On the.....day of....., 19....., County Clerk, presented to said Board his certificate, under seal, setting forth, that pursuant to law he had caused public



PROOF OF
PUBLIC
NOTICE

notice of said proposed road to be published in..... (a weekly newspaper, published in..... Kansas,) for two consecutive weeks and that said notice was so published in said newspaper, on the.....day of....., 19....., the..... day of....., 19....., and the.....day of....., 19....., and also caused similar notices to be posted to public view upon the bulletin board in his office from..... 19....., to....., 19....., and similar notices to be publicly posted in the following places, to-wit:

from..... 19....., 19....., at..... in..... Township
from..... 19....., 19....., at..... in..... Township
from..... 19....., 19....., at..... in..... Township
and had also caused record of same to be made in the County Commissioner's

Record, Volume "....." page "....."


ALSO, upon said..... day of....., 19....., County Surveyor presented to said County Board, his report of survey of said proposed road, plat and field notes, in words and figures as follows, to-wit:

County
Surveyor's
Report and
Field Notes

Pursuant to the order of the Board, I met with.....and..... viewers, at the.....of.....in..... Township, on the.....day of....., 19....., and under the direction of said viewers, proceeded to survey said road as petitioned for, conspicuously marking the same throughout, and noting the courses and distances, and I do hereby certify that the following is a correct return of the survey of said road, and plat of the same, to-wit:

ROAD RECORD

LOCKWOOD CO., INC. ATCHISON, KANSAS



County
Surveyor's
Plat and
Field Notes

Field Notes

ALSO, upon said..... day of....., 19....., said.....
 and....., Viewers, presented to said County Board their several reports, as follows, to-wit:
 "Pursuant to Commissioners' Notice, we met at the..... of..... in.....
 Township, on the..... day of....., 19....., and taking to our assistance.....
 and....., as chain carriers, and..... as marker, proceeded
 to view the route of the road petitioned for, which was surveyed under our direction by.....
 County Surveyor, the field notes and plat of which survey are hereto attached and form part of this report, and after careful
 deliberation we are of the opinion that said road is practicable, and of public utility, and recommend that it be granted, as
 located and surveyed, and that it be established and opened..... feet wide."

Viewers' Report
of View and
Survey

WYANDOTTE COUNTY, KANSAS

Viewers' Report of Damages Claimed and Awarded

And further report that the following is a complete list of the names of all persons (Owners, Agents or Guardians) who filed claims with us for damages or compensation, (which said claims are herewith submitted), by reason of the location and establishment of said proposed road and the amount awarded to each, by us, to-wit:

NAMES	Owner, Agent or Guardian	FRACTIONAL PART	Sec.	Twp.	R'nge	Acres Appropriated	Am't Claimed	Am't Awarded by Viewers	Commissioners Revision

Petitioner's Affidavit of Service of Notice

ALSO, upon said.....day of....., 19....., there was presented to said County Board, the affidavit of.....one of the petitioners aforesaid, setting forth that due notice of the.....of said proposed road, together with date of meeting of the Viewers, as per published notice of County Clerk, had been served upon each of the persons noted below, who, as Owners, Agents, or Guardians were all the persons through whose premises said road is proposed to be located, except those who have signed Relinquishment, to-wit:

Date When Notice Was Served	NAME OF PERSON	Owner, Agent or Guardian	FRACTIONAL PART	Sec.	Twp.	Range	REMARKS

Final Order of Board of County Commissioners

WHEREUPON, on the.....day of....., 19....., the following action thereon was had by said Board of County Commissioners, to-wit:

Upon due consideration, no legal objection having been offered against the establishment of said road, and believing the same to be of public utility, it is ORDERED: that the Viewers' Report of View and Report and Plat of Survey be adopted, and that said road be declared located and established as a public highway, in accordance therewith; full record thereof to be made in the County Road Record and Plat, as Road No....., and the Trustees of.....Township be notified to cause the same to be opened for public travel.

I CERTIFY, that the foregoing is a complete record of the location and establishment of said road No....., as required by law to be made, and that the same was recorded on the.....day of....., 19.....


.....
County Clerk.

WYANDOTTE COUNTY, KANSAS

WHEREUPON, said bond was approved by the Board, and it appearing to the satisfaction of the Board, that the law had been substantially complied with, it was ordered, that... and be appointed viewers of the proposed road, and that they meet in conjunction with the County Surveyor, at the... of... in... Township, on the... day of..., 19..., and proceed to view and lay out said road, according to law, giving to all parties a hearing, and make due report of their proceedings to the County Board.

Appointment of Viewers

AFTERWARDS, TO-WIT: On the... day of..., 19..., County Clerk, presented to said Board his certificate, under seal, setting forth, that pursuant to law he had caused public



notice of said proposed road to be published in... (a weekly newspaper, published in... Kansas,) for two consecutive weeks and that said notice was so published in said newspaper, on the... day of..., 19..., the... day of..., 19..., and the... day of..., 19..., and also caused similar notices to be posted to public view upon the bulletin board in his office from... 19..., to... 19..., and similar notices to be publicly posted in the following places, to-wit: from... 19..., ... 19..., at... in... Township from... 19..., ... 19..., at... in... Township from... 19..., ... 19..., at... in... Township and had also caused record of same to be made in the County Commissioner's

PROOF OF PUBLIC NOTICE

Record, Volume "..." page "..."


ALSO, upon said... day of..., 19..., County Surveyor presented to said County Board, his report of survey of said proposed road, plat and field notes, in words and figures as follows, to-wit:

County Surveyor's Report and Field Notes

Pursuant to the order of the Board, I met with... and... viewers, at the... of... in... Township, on the... day of..., 19..., and under the direction of said viewers, proceeded to survey said road as petitioned for, conspicuously marking the same throughout, and noting the courses and distances, and I do hereby certify that the following is a correct return of the survey of said road, and plat of the same, to-wit:

ROAD RECORD

DEWEY CO. MO. ATCHISON KANSAS



County
Surveyor's
Plat and
Field Notes

Field Notes

ALSO, upon said..... day of....., 19....., said.....
 and....., Viewers, presented to said County Board their several reports, as follows, to-wit:
 "Pursuant to Commissioners' Notice, we met at the..... of..... in.....
 Township, on the..... day of....., 19....., and taking to our assistance.....
 and....., as chain carriers, and..... as marker, proceeded
 to view the route of the road petitioned for, which was surveyed under our direction by.....
 County Surveyor, the field notes and plat of which survey are hereto attached and form part of this report, and after careful
 deliberation we are of the opinion that said road is practicable, and of public utility, and recommend that it be granted, as
 located and surveyed, and that it be established and opened..... feet wide."

Viewers' Report
of View and
Survey

WYANDOTTE COUNTY, KANSAS

Viewers' Report of Damages Claimed and Awarded

And further report that the following is a complete list of the names of all persons (Owners, Agents or Guardians) who filed claims with us for damages or compensation, (which said claims are herewith submitted), by reason of the location and establishment of said proposed road and the amount awarded to each, by us, to-wit:

NAMES	Owner, Agent or Guardian	FRACTIONAL PART	Sec.	Twp.	R'ng	Acres Appropriated	Am't Claimed	Am't Awarded by Viewers	Commissioners Revision

Petitioner's Affidavit of Service of Notice

ALSO, upon said.....day of....., 19....., there was presented to said County Board, the affidavit of.....one of the petitioners aforesaid, setting forth that due notice of the.....of said proposed road, together with date of meeting of the Viewers, as per published notice of County Clerk, had been served upon each of the persons noted below, who, as Owners, Agents, or Guardians were all the persons through whose premises said road is proposed to be located, except those who have signed Relinquishment, to-wit:

Date When Notice Was Served	NAME OF PERSON	Owner, Agent or Guardian	FRACTIONAL PART	Sec.	Twp.	Range	REMARKS

Final Order of Board of County Commissioners

WHEREUPON, on the.....day of....., 19....., the following action thereon was had by said Board of County Commissioners, to-wit:

Upon due consideration, no legal objection having been offered against the establishment of said road, and believing the same to be of public utility, it is ORDERED: that the Viewers' Report of View and Report and Plat of Survey be adopted, and that said road be declared located and established as a public highway, in accordance therewith; full record thereof to be made in the County Road Record and Plat, as Road No....., and the Trustees of.....Township be notified to cause the same to be opened for public travel.

I CERTIFY, that the foregoing is a complete record of the location and establishment of said road No....., as required by law to be made, and that the same was recorded on the.....day of....., 19.....

.....
County Clerk.

ROAD RECORD

Road No.

BE IT REMEMBERED, That on the day of, 19....., a Road Petition signed by and others, was presented to the Board of County Commissioners of Wyandotte County, Kansas, praying for of a certain road, described as follows, to-wit:

PETITION

SAID PETITION was accompanied with Bond, as required by law, signed by as principal, and and as sureties, in the penal sum of DOLLARS, (\$.....)

BOND

WE, The undersigned, owning land along the line of the road described in the accompanying petition, hereby relinquish all claim of damage that we might have, either as owner or agent, by reason of land to be appropriated as right of way for said road, and waive notice to land owners, provided by law, and donate the land for right of way for said road through the lands, a description of which is placed opposite our several names:

Relinquishment
of Claim
for Damages

NAMES	Owner or Agent	DESCRIPTION	S	T	R	Total Number of Acres in Description

I, one of the petitioners on the Petition herewith submitted, do hereby certify that all of the resident land owners owning land along the line of the road described therein have signed the within relinquishment except:


Signed:
One of the Petitioners.

WYANDOTTE COUNTY, KANSAS

Appointment
of
Viewers

WHEREUPON, said bond was approved by the Board, and it appearing to the satisfaction of the Board, that the law had been substantially complied with, it was ordered, that.....and
.....be appointed viewers of the proposed road, and that they meet in conjunction with
the County Surveyor, at the.....of.....in.....
Township, on the.....day of....., 19....., and proceed to view and lay out said road,
according to law, giving to all parties a hearing, and make due report of their proceedings to the County Board.

AFTERWARDS, TO-WIT: On the.....day of....., 19.....,
County Clerk, presented to said Board his certificate, under seal, setting forth, that pursuant to law he had caused public



notice of said proposed road to be published in.....
(a weekly newspaper, published in.....Kansas,)
for two consecutive weeks and that said notice was so published in said newspaper,
on the.....day of....., 19....., the.....
day of....., 19....., and the.....day of.....
....., 19....., and also caused similar notices to be posted to
public view upon the bulletin board in his office from.....
19....., to....., 19....., and similar notices to be publicly
posted in the following places, to-wit:
from.....19.....,.....19....., at.....in.....Township
from.....19.....,.....19....., at.....in.....Township
from.....19.....,.....19....., at.....in.....Township
and had also caused record of same to be made in the County Commissioner's

PROOF OF
PUBLIC
NOTICE


Record, Volume "....." page "....."

ALSO, upon said.....day of....., 19.....,.....County Surveyor
presented to said County Board, his report of survey of said proposed road, plat and field notes, in words and figures as
follows, to-wit:

County
Surveyor's
Report and
Field Notes

Pursuant to the order of the Board, I met with.....and
.....viewers, at the.....of.....in.....
Township, on the.....day of....., 19....., and under the direction of said viewers, proceeded
to survey said road as petitioned for, conspicuously marking the same throughout, and noting the courses and distances, and
I do hereby certify that the following is a correct return of the survey of said road, and plat of the same, to-wit:

ROAD RECORD



County
Surveyor's
Plat and
Field Notes

Field Notes

ALSO, upon said _____ day of _____, 19____, said _____
and _____, Viewers, presented to said County Board their several reports, as follows, to-wit:
"Pursuant to Commissioners' Notice, we met at the _____ of _____ in _____
Township, on the _____ day of _____, 19____, and taking to our assistance _____
and _____, as chain carriers, and _____ as marker, proceeded
to view the route of the road petitioned for, which was surveyed under our direction by _____
County Surveyor, the field notes and plat of which survey are hereto attached and form part of this report, and after careful
deliberation we are of the opinion that said road is practicable, and of public utility, and recommend that it be granted, as
located and surveyed, and that it be established and opened _____ feet wide."

Viewers' Report
of View and
Survey

WYANDOTTE COUNTY, KANSAS

Viewers' Report of Damages Claimed and Awarded

And further report that the following is a complete list of the names of all persons (Owners, Agents or Guardians) who filed claims with us for damages or compensation, (which said claims are herewith submitted), by reason of the location and establishment of said proposed road and the amount awarded to each, by us, to-wit:

NAMES	Owner, Agent or Guardian	FRACTIONAL PART	Sec.	Twp.	R'nge	Acres Appropriated	Am't Claimed	Am't Awarded by Viewers	Commissioners Revision

Petitioner's Affidavit of Service of Notice

ALSO, upon said.....day of....., 19....., there was presented to said County Board, the affidavit of.....one of the petitioners aforesaid, setting forth that due notice of the.....of said proposed road, together with date of meeting of the Viewers, as per published notice of County Clerk, had been served upon each of the persons noted below, who, as Owners, Agents, or Guardians were all the persons through whose premises said road is proposed to be located, except those who have signed Relinquishment, to-wit:

Date When Notice Was Served	NAME OF PERSON	Owner, Agent or Guardian	FRACTIONAL PART	Sec.	Twp.	Range	REMARKS

Final Order of Board of County Commissioners

WHEREUPON, on the.....day of....., 19....., the following action thereon was had by said Board of County Commissioners, to-wit:

Upon due consideration, no legal objection having been offered against the establishment of said road, and believing the same to be of public utility, it is ORDERED: that the Viewers' Report of View and Report and Plat of Survey be adopted, and that said road be declared located and established as a public highway, in accordance therewith; full record thereof to be made in the County Road Record and Plat, as Road No....., and the Trustees of.....Township be notified to cause the same to be opened for public travel.

I CERTIFY, that the foregoing is a complete record of the location and establishment of said road No....., as required by law to be made, and that the same was recorded on the.....day of....., 19.....

County Clerk.

WYANDOTTE COUNTY, KANSAS


WHEREUPON, said bond was approved by the Board, and it appearing to the satisfaction of the Board, that the law had been substantially complied with, it was ordered, that.....and

Appointment of Viewers

.....be appointed viewers of the proposed road, and that they meet in conjunction with the County Surveyor, at the.....of.....in.....

Township, on the.....day of....., 19....., and proceed to view and lay out said road, according to law, giving to all parties a hearing, and make due report of their proceedings to the County Board.

AFTERWARDS, TO-WIT: On the.....day of....., 19....., County Clerk, presented to said Board his certificate, under seal, setting forth, that pursuant to law he had caused public



notice of said proposed road to be published in..... (a weekly newspaper, published in..... Kansas,) for two consecutive weeks and that said notice was so published in said newspaper, on the.....day of....., 19....., the.....day of....., 19....., and the.....day of....., 19....., and also caused similar notices to be posted to public view upon the bulletin board in his office from....., 19....., to....., 19....., and similar notices to be publicly posted in the following places, to-wit:

from.....19.....,19....., at.....in.....Township from.....19.....,19....., at.....in.....Township from.....19.....,19....., at.....in.....Township

and had also caused record of same to be made in the County Commissioner's Record, Volume "....." page "....."

PROOF OF PUBLIC NOTICE

ALSO, upon said.....day of....., 19....., County Surveyor presented to said County Board, his report of survey of said proposed road, plat and field notes, in words and figures as follows, to-wit:


County Surveyor's Report and Field Notes

Pursuant to the order of the Board, I met with.....and.....viewers, at the.....of.....in.....

Township, on the.....day of....., 19....., and under the direction of said viewers, proceeded to survey said road as petitioned for, conspicuously marking the same throughout, and noting the courses and distances, and I do hereby certify that the following is a correct return of the survey of said road, and plat of the same, to-wit:

ROAD RECORD

LICENSING BY THE STATE OF KANSAS



County
Surveyor's
Plat and
Field Notes

Field Notes

ALSO, upon said day of, 19....., said

and, Viewers, presented to said County Board their several reports, as follows, to-wit:

"Pursuant to Commissioners' Notice, we met at the of in

Township, on the day of, 19....., and taking to our assistance

and, as chain carriers, and as marker, proceeded

to view the route of the road petitioned for, which was surveyed under our direction by

County Surveyor, the field notes and plat of which survey are hereto attached and form part of this report, and after careful

deliberation we are of the opinion that said road is practicable, and of public utility, and recommend that it be granted, as

located and surveyed, and that it be established and opened feet wide."

Viewers' Report
of View and
Survey

WYANDOTTE COUNTY, KANSAS

Viewers' Report of Damages Claimed and Awarded

And further report that the following is a complete list of the names of all persons (Owners, Agents or Guardians) who filed claims with us for damages or compensation, (which said claims are herewith submitted), by reason of the location and establishment of said proposed road and the amount awarded to each, by us, to-wit:

NAMES	Owner, Agent or Guardian	FRACTIONAL PART	Sec.	Twp.	R'ng	Acres Appropriated	Am't Claimed	Am't Awarded by Viewers	Commissioners Revision

Petitioner's Affidavit of Service of Notice

ALSO, upon said.....day of....., 19....., there was presented to said County Board, the affidavit of.....one of the petitioners aforesaid, setting forth that due notice of the.....of said proposed road, together with date of meeting of the Viewers, as per published notice of County Clerk, had been served upon each of the persons noted below, who, as Owners, Agents, or Guardians were all the persons through whose premises said road is proposed to be located, except those who have signed Relinquishment, to-wit:

Date When Notice Was Served	NAME OF PERSON	Owner, Agent or Guardian	FRACTIONAL PART	Sec.	Twp.	Range	REMARKS

Final Order of Board of County Commissioners

WHEREUPON, on the.....day of....., 19....., the following action thereon was had by said Board of County Commissioners, to-wit:

Upon due consideration, no legal objection having been offered against the establishment of said road, and believing the same to be of public utility, it is ORDERED: that the Viewers' Report of View and Report and Plat of Survey be adopted, and that said road be declared located and established as a public highway, in accordance therewith; full record thereof to be made in the County Road Record and Plat, as Road No....., and the Trustees of.....Township be notified to cause the same to be opened for public travel.

I CERTIFY, that the foregoing is a complete record of the location and establishment of said road No....., as required by law to be made, and that the same was recorded on the.....day of....., 19.....

.....
County Clerk.

WYANDOTTE COUNTY, KANSAS

WHEREUPON, said bond was approved by the Board, and it appearing to the satisfaction of the Board, that the law had been substantially complied with, it was ordered, that..... and
be appointed viewers of the proposed road, and that they meet in conjunction with
 the County Surveyor, at the..... of..... in.....
 Township, on the..... day of....., 19....., and proceed to view and lay out said road,
 according to law, giving to all parties a hearing, and make due report of their proceedings to the County Board.

Appointment
of
Viewers

AFTERWARDS, TO-WIT: On the..... day of....., 19.....,
 County Clerk, presented to said Board his certificate, under seal, setting forth, that pursuant to law he had caused public



notice of said proposed road to be published in.....
 (a weekly newspaper, published in..... Kansas,)
 for two consecutive weeks and that said notice was so published in said newspaper,
 on the..... day of....., 19....., the.....
 day of....., 19....., and the..... day of.....
 , 19....., and also caused similar notices to be posted to
 public view upon the bulletin board in his office from.....
 19....., to....., 19....., and similar notices to be publicly
 posted in the following places, to-wit:
 from..... 19....., 19....., at..... in..... Township
 from..... 19....., 19....., at..... in..... Township
 from..... 19....., 19....., at..... in..... Township
 and had also caused record of same to be made in the County Commissioner's

PROOF OF
PUBLIC
NOTICE

Record, Volume "....." page "....."


ALSO, upon said..... day of....., 19....., County Surveyor
 presented to said County Board, his report of survey of said proposed road, plat and field notes, in words and figures as
 follows, to-wit:

County
Surveyor's
Report and
Field Notes

Pursuant to the order of the Board, I met with..... and
viewers, at the..... of..... in.....
 Township, on the..... day of....., 19....., and under the direction of said viewers, proceeded
 to survey said road as petitioned for, conspicuously marking the same throughout, and noting the courses and distances, and
 I do hereby certify that the following is a correct return of the survey of said road, and plat of the same, to-wit:

ROAD RECORD

LEWIS & CLARK COUNTY, MISSOURI



County
Surveyor's
Plat and
Field Notes

Field Notes

ALSO, upon said day of, 19....., said.....
 and, Viewers, presented to said County Board their several reports, as follows, to-wit:
 "Pursuant to Commissioners' Notice, we met at the..... of..... in.....
 Township, on the day of, 19....., and taking to our assistance.....
 and....., as chain carriers, and..... as marker, proceeded
 to view the route of the road petitioned for, which was surveyed under our direction by.....
 County Surveyor, the field notes and plat of which survey are hereto attached and form part of this report, and after careful
 deliberation we are of the opinion that said road is practicable, and of public utility, and recommend that it be granted, as
 located and surveyed, and that it be established and opened..... feet wide."

Viewers' Report
of View and
Survey

WYANDOTTE COUNTY, KANSAS

Viewers' Report of Damages Claimed and Awarded

And further report that the following is a complete list of the names of all persons (Owners, Agents or Guardians) who filed claims with us for damages or compensation, (which said claims are herewith submitted), by reason of the location and establishment of said proposed road and the amount awarded to each, by us, to-wit:

NAMES	Owner, Agent or Guardian	FRACTIONAL PART	Sec.	Twp.	R'ng	Acres Appropriated	Am't Claimed	Am't Awarded by Viewers	Commissioners Revision

Petitioner's Affidavit of Service of Notice

ALSO, upon said.....day of....., 19....., there was presented to said County Board, the affidavit of.....one of the petitioners aforesaid, setting forth that due notice of the.....of said proposed road, together with date of meeting of the Viewers, as per published notice of County Clerk, had been served upon each of the persons noted below, who, as Owners, Agents, or Guardians were all the persons through whose premises said road is proposed to be located, except those who have signed Relinquishment, to-wit:

Date When Notice Was Served	NAME OF PERSON	Owner, Agent or Guardian	FRACTIONAL PART	Sec.	Twp.	Range	REMARKS

Final Order of Board of County Commissioners

WHEREUPON, on the.....day of....., 19....., the following action thereon was had by said Board of County Commissioners, to-wit:

Upon due consideration, no legal objection having been offered against the establishment of said road, and believing the same to be of public utility, it is ORDERED: that the Viewers' Report of View and Report and Plat of Survey be adopted, and that said road be declared located and established as a public highway, in accordance therewith; full record thereof to be made in the County Road Record and Plat, as Road No....., and the Trustees of.....Township be notified to cause the same to be opened for public travel.

I CERTIFY, that the foregoing is a complete record of the location and establishment of said road No....., as required by law to be made, and that the same was recorded on the.....day of....., 19.....

.....
County Clerk.

ROAD RECORD

Road No.
 BE IT REMEMBERED, That on the day of, 19....., a Road Petition signed by and others, was presented to the Board of County Commissioners of Wyandotte County, Kansas, praying for of a certain road, described as follows, to-wit:

PETITION

SAID PETITION was accompanied with Bond, as required by law, signed by as principal, and and as sureties, in the penal sum of DOLLARS, (\$.....)

BOND

WE, The undersigned, owning land along the line of the road described in the accompanying petition, hereby relinquish all claim of damage that we might have, either as owner or agent, by reason of land to be appropriated as right of way for said road, and waive notice to land owners, provided by law, and donate the land for right of way for said road through the lands, a description of which is placed opposite our several names:

Relinquishment of Claim for Damages

NAMES	Owner or Agent	DESCRIPTION	S	T	R	Total Number of Acres in Description

I, one of the petitioners on the Petition herewith submitted, do hereby certify that all of the resident land owners owning land along the line of the road described therein have signed the within relinquishment except:


Signed:
 One of the Petitioners.

WYANDOTTE COUNTY, KANSAS

WHEREUPON, said bond was approved by the Board, and it appearing to the satisfaction of the Board, that the law had been substantially complied with, it was ordered, that... and... be appointed viewers of the proposed road, and that they meet in conjunction with the County Surveyor, at the... of... in... Township, on the... day of..., 19..., and proceed to view and lay out said road, according to law, giving to all parties a hearing, and make due report of their proceedings to the County Board.

Appointment of Viewers

AFTERWARDS, TO-WIT: On the... day of..., 19..., County Clerk, presented to said Board his certificate, under seal, setting forth, that pursuant to law he had caused public



notice of said proposed road to be published in... (a weekly newspaper, published in... Kansas,) for two consecutive weeks and that said notice was so published in said newspaper, on the... day of..., 19..., the... day of..., 19..., and the... day of..., 19..., and also caused similar notices to be posted to public view upon the bulletin board in his office from... 19..., to..., 19..., and similar notices to be publicly posted in the following places, to-wit: from... 19..., ... 19..., at... in... Township from... 19..., ... 19..., at... in... Township from... 19..., ... 19..., at... in... Township and had also caused record of same to be made in the County Commissioner's

PROOF OF PUBLIC NOTICE

Record, Volume "..." page "..."


ALSO, upon said... day of..., 19..., County Surveyor presented to said County Board, his report of survey of said proposed road, plat and field notes, in words and figures as follows, to-wit:

County Surveyor's Report and Field Notes

Pursuant to the order of the Board, I met with... and... viewers, at the... of... in... Township, on the... day of..., 19..., and under the direction of said viewers, proceeded to survey said road as petitioned for, conspicuously marking the same throughout, and noting the courses and distances, and I do hereby certify that the following is a correct return of the survey of said road, and plat of the same, to-wit:

ROAD RECORD

LOCKWOOD CO. INC. ATCHISON, KANSAS



County
Surveyor's
Plat and
Field Notes

Field Notes

ALSO, upon said day of, 19....., said.....
 and....., Viewers, presented to said County Board their several reports, as follows, to-wit:
 "Pursuant to Commissioners' Notice, we met at the..... of..... in.....
 Township, on the..... day of, 19....., and taking to our assistance.....
 and....., as chain carriers, and..... as marker, proceeded
 to view the route of the road petitioned for, which was surveyed under our direction by.....
 County Surveyor, the field notes and plat of which survey are hereto attached and form part of this report, and after careful
 deliberation we are of the opinion that said road is practicable, and of public utility, and recommend that it be granted, as
 located and surveyed, and that it be established and opened..... feet wide."

Viewers' Report
of View and
Survey

WYANDOTTE COUNTY, KANSAS

Viewers' Report of Damages Claimed and Awarded

And further report that the following is a complete list of the names of all persons (Owners, Agents or Guardians) who filed claims with us for damages or compensation, (which said claims are herewith submitted), by reason of the location and establishment of said proposed road and the amount awarded to each, by us, to-wit:

NAMES	Owner, Agent or Guardian	FRACTIONAL PART	Sec.	Twp.	R'ng	Acres Appropriated	Am't Claimed	Am't Awarded by Viewers	Commissioners Revision

Petitioner's Affidavit of Service of Notice

ALSO, upon said..... day of....., 19....., there was presented to said County Board, the affidavit of..... one of the petitioners aforesaid, setting forth that due notice of the..... of said proposed road, together with date of meeting of the Viewers, as per published notice of County Clerk, had been served upon each of the persons noted below, who, as Owners, Agents, or Guardians were all the persons through whose premises said road is proposed to be located, except those who have signed Relinquishment, to-wit:

Date When Notice Was Served	NAME OF PERSON	Owner, Agent or Guardian	FRACTIONAL PART	Sec.	Twp.	Range	REMARKS

Final Order of Board of County Commissioners

WHEREUPON, on the..... day of....., 19....., the following action thereon was had by said Board of County Commissioners, to-wit:

Upon due consideration, no legal objection having been offered against the establishment of said road, and believing the same to be of public utility, it is ORDERED: that the Viewers' Report of View and Report and Plat of Survey be adopted, and that said road be declared located and established as a public highway, in accordance therewith; full record thereof to be made in the County Road Record and Plat, as Road No....., and the Trustees of..... Township be notified to cause the same to be opened for public travel.

I CERTIFY, that the foregoing is a complete record of the location and establishment of said road No....., as required by law to be made, and that the same was recorded on the..... day of....., 19.....

County Clerk.


WYANDOTTE COUNTY, KANSAS

WHEREUPON, said bond was approved by the Board, and it appearing to the satisfaction of the Board, that the law had been substantially complied with, it was ordered, that.....and

Appointment of Viewers

.....be appointed viewers of the proposed road, and that they meet in conjunction with the County Surveyor, at the.....of.....in.....Township, on the.....day of....., 19....., and proceed to view and lay out said road, according to law, giving to all parties a hearing, and make due report of their proceedings to the County Board.

AFTERWARDS, TO-WIT: On the.....day of....., 19....., County Clerk, presented to said Board his certificate, under seal, setting forth, that pursuant to law he had caused public



notice of said proposed road to be published in.....(a weekly newspaper, published in.....Kansas,) for two consecutive weeks and that said notice was so published in said newspaper, on the.....day of....., 19....., the.....day of....., 19....., and the.....day of....., 19....., and also caused similar notices to be posted to public view upon the bulletin board in his office from.....19....., to....., 19....., and similar notices to be publicly posted in the following places, to-wit: from.....19.....,19....., at.....in.....Township from.....19.....,19....., at.....in.....Township from.....19.....,19....., at.....in.....Township and had also caused record of same to be made in the County Commissioner's

PROOF OF PUBLIC NOTICE

Record, Volume "....." page "....."


ALSO, upon said.....day of....., 19....., County Surveyor presented to said County Board, his report of survey of said proposed road, plat and field notes, in words and figures as follows, to-wit:

County Surveyor's Report and Field Notes

Pursuant to the order of the Board, I met with.....and.....viewers, at the.....of.....in.....Township, on the.....day of....., 19....., and under the direction of said viewers, proceeded to survey said road as petitioned for, conspicuously marking the same throughout, and noting the courses and distances, and I do hereby certify that the following is a correct return of the survey of said road, and plat of the same, to-wit:

ROAD RECORD

LEGISLATIVE CODE OF MISSOURI, CHAPTER 121, SECTION 121.040



County
Surveyor's
Plat and
Field Notes

Field Notes

ALSO, upon said..... day of....., 19....., said.....
 and....., Viewers, presented to said County Board their several reports, as follows, to-wit:
 "Pursuant to Commissioners' Notice, we met at the..... of..... in.....
 Township, on the..... day of....., 19....., and taking to our assistance.....
 and....., as chain carriers, and..... as marker, proceeded
 to view the route of the road petitioned for, which was surveyed under our direction by.....
 County Surveyor, the field notes and plat of which survey are hereto attached and form part of this report, and after careful
 deliberation we are of the opinion that said road is practicable, and of public utility, and recommend that it be granted, as
 located and surveyed, and that it be established and opened..... feet wide."

Viewers' Report
of View and
Survey

WYANDOTTE COUNTY, KANSAS

Viewers' Report of Damages Claimed and Awarded

And further report that the following is a complete list of the names of all persons (Owners, Agents or Guardians) who filed claims with us for damages or compensation, (which said claims are herewith submitted), by reason of the location and establishment of said proposed road and the amount awarded to each, by us, to-wit:

NAMES	Owner, Agent or Guardian	FRACTIONAL PART	Sec.	Twp.	R'ng	Acres Appropriated	Am't Claimed	Am't Awarded by Viewers	Commissioners Revision

Petitioner's Affidavit of Service of Notice

ALSO, upon said..... day of....., 19....., there was presented to said County Board, the affidavit of..... one of the petitioners aforesaid, setting forth that due notice of the..... of said proposed road, together with date of meeting of the Viewers, as per published notice of County Clerk, had been served upon each of the persons noted below, who, as Owners, Agents, or Guardians were all the persons through whose premises said road is proposed to be located, except those who have signed Relinquishment, to-wit:

Date When Notice Was Served	NAME OF PERSON	Owner, Agent or Guardian	FRACTIONAL PART	Sec.	Twp.	Range	REMARKS

Final Order of Board of County Commissioners

WHEREUPON, on the..... day of....., 19....., the following action thereon was had by said Board of County Commissioners, to-wit:

Upon due consideration, no legal objection having been offered against the establishment of said road, and believing the same to be of public utility, it is ORDERED: that the Viewers' Report of View and Report and Plat of Survey be adopted, and that said road be declared located and established as a public highway, in accordance therewith; full record thereof to be made in the County Road Record and Plat, as Road No....., and the Trustees of..... Township be notified to cause the same to be opened for public travel.

I CERTIFY, that the foregoing is a complete record of the location and establishment of said road No....., as required by law to be made, and that the same was recorded on the..... day of....., 19.....

.....
County Clerk.

ROAD RECORD

LICENSED BY THE ATTORNEY GENERAL

Road No.
BE IT REMEMBERED, That on the day of, 19....., a Road Petition signed by and others, was presented to the Board of County Commissioners of Wyandotte County, Kansas, praying for of a certain road, described as follows, to-wit:

PETITION

SAID PETITION was accompanied with Bond, as required by law, signed by as principal, and and as sureties, in the penal sum of DOLLARS, (\$.....)

BOND

WE, The undersigned, owning land along the line of the road described in the accompanying petition, hereby relinquish all claim of damage that we might have, either as owner or agent, by reason of land to be appropriated as right of way for said road, and waive notice to land owners, provided by law, and donate the land for right of way for said road through the lands, a description of which is placed opposite our several names:

Relinquishment of Claim for Damages

NAMES	Owner or Agent	DESCRIPTION	S	T	R	Total Number of Acres in Description

I, one of the petitioners on the Petition herewith submitted, do hereby certify that all of the resident land owners owning land along the line of the road described therein have signed the within relinquishment except:


Signed:
 One of the Petitioners.

WYANDOTTE COUNTY, KANSAS

Appointment
of
Viewers

WHEREUPON, said bond was approved by the Board, and it appearing to the satisfaction of the Board, that the law had been substantially complied with, it was ordered, that.....and
be appointed viewers of the proposed road, and that they meet in conjunction with
 the County Surveyor, at the.....of.....in.....
 Township, on the.....day of....., 19....., and proceed to view and lay out said road,
 according to law, giving to all parties a hearing, and make due report of their proceedings to the County Board.

AFTERWARDS, TO-WIT: On the.....day of....., 19.....,
 County Clerk, presented to said Board his certificate, under seal, setting forth, that pursuant to law he had caused public



notice of said proposed road to be published in.....
 (a weekly newspaper, published in.....Kansas,)
 for two consecutive weeks and that said notice was so published in said newspaper,
 on the.....day of....., 19....., the.....
 day of....., 19....., and the.....day of.....
, 19....., and also caused similar notices to be posted to
 public view upon the bulletin board in his office from.....
 19....., to....., 19....., and similar notices to be publicly
 posted in the following places, to-wit:
 from.....19.....,.....19....., at.....in.....Township
 from.....19.....,.....19....., at.....in.....Township
 from.....19.....,.....19....., at.....in.....Township
 and had also caused record of same to be made in the County Commissioner's

PROOF OF
PUBLIC
NOTICE

Record, Volume "....." page "....."


ALSO, upon said.....day of....., 19.....,.....County Surveyor
 presented to said County Board, his report of survey of said proposed road, plat and field notes, in words and figures as
 follows, to-wit:

County
Surveyor's
Report and
Field Notes

Pursuant to the order of the Board, I met with.....and
viewers, at the.....of.....in.....
 Township, on the.....day of....., 19....., and under the direction of said viewers, proceeded
 to survey said road as petitioned for, conspicuously marking the same throughout, and noting the courses and distances, and
 I do hereby certify that the following is a correct return of the survey of said road, and plat of the same, to-wit:

ROAD RECORD

LOCKWOOD CO. INC. STAMPAER KANSAS



County
Surveyor's
Plat and
Field Notes

Field Notes

ALSO, upon said..... day of....., 19....., said.....
 and....., Viewers, presented to said County Board their several reports, as follows, to-wit:
 "Pursuant to Commissioners' Notice, we met at the..... of..... in.....
 Township, on the..... day of....., 19....., and taking to our assistance.....
 and....., as chain carriers, and..... as marker, proceeded
 to view the route of the road petitioned for, which was surveyed under our direction by.....
 County Surveyor, the field notes and plat of which survey are hereto attached and form part of this report, and after careful
 deliberation we are of the opinion that said road is practicable, and of public utility, and recommend that it be granted, as
 located and surveyed, and that it be established and opened..... feet wide."

Viewers' Report
of View and
Survey

WYANDOTTE COUNTY, KANSAS

Viewers' Report of Damages Claimed and Awarded

And further report that the following is a complete list of the names of all persons (Owners, Agents or Guardians) who filed claims with us for damages or compensation, (which said claims are herewith submitted), by reason of the location and establishment of said proposed road and the amount awarded to each, by us, to-wit:

NAMES	Owner, Agent or Guardian	FRACTIONAL PART	Sec.	Twp.	R'nge	Acres Appropriated	Am't Claimed	Am't Awarded by Viewers	Commissioners Revision

Petitioner's Affidavit of Service of Notice

ALSO, upon said.....day of....., 19....., there was presented to said County Board, the affidavit of.....one of the petitioners aforesaid, setting forth that due notice of the.....of said proposed road, together with date of meeting of the Viewers, as per published notice of County Clerk, had been served upon each of the persons noted below, who, as Owners, Agents, or Guardians were all the persons through whose premises said road is proposed to be located, except those who have signed Relinquishment, to-wit:

Date When Notice Was Served	NAME OF PERSON	Owner, Agent or Guardian	FRACTIONAL PART	Sec.	Twp.	Range	REMARKS

Final Order of Board of County Commissioners

WHEREUPON, on the.....day of....., 19....., the following action thereon was had by said Board of County Commissioners, to-wit:

Upon due consideration, no legal objection having been offered against the establishment of said road, and believing the same to be of public utility, it is ORDERED: that the Viewers' Report of View and Report and Plat of Survey be adopted, and that said road be declared located and established as a public highway, in accordance therewith; full record thereof to be made in the County Road Record and Plat, as Road No....., and the Trustees of.....Township be notified to cause the same to be opened for public travel.

I CERTIFY, that the foregoing is a complete record of the location and establishment of said road No....., as required by law to be made, and that the same was recorded on the.....day of....., 19.....

.....
County Clerk.


WYANDOTTE COUNTY, KANSAS

WHEREUPON, said bond was approved by the Board, and it appearing to the satisfaction of the Board, that the law had been substantially complied with, it was ordered, that.....and

Appointment
of
Viewers

.....be appointed viewers of the proposed road, and that they meet in conjunction with the County Surveyor, at the.....of.....in..... Township, on the.....day of....., 19....., and proceed to view and lay out said road, according to law, giving to all parties a hearing, and make due report of their proceedings to the County Board.

AFTERWARDS, TO-WIT: On the.....day of....., 19....., County Clerk, presented to said Board his certificate, under seal, setting forth, that pursuant to law he had caused public



notice of said proposed road to be published in..... (a weekly newspaper, published in..... Kansas,) for two consecutive weeks and that said notice was so published in said newspaper, on the.....day of....., 19....., the..... day of....., 19....., and the.....day of....., 19....., and also caused similar notices to be posted to public view upon the bulletin board in his office from....., 19....., to....., 19....., and similar notices to be publicly posted in the following places, to-wit:
from....., 19....., at..... in..... Township
from....., 19....., at..... in..... Township
from....., 19....., at..... in..... Township
and had also caused record of same to be made in the County Commissioner's

PROOF OF
PUBLIC
NOTICE

Record, Volume "....." page "....."


ALSO, upon said.....day of....., 19....., County Surveyor presented to said County Board, his report of survey of said proposed road, plat and field notes, in words and figures as follows, to-wit:

County
Surveyor's
Report and
Field Notes

Pursuant to the order of the Board, I met with.....and.....viewers, at the.....of.....in..... Township, on the.....day of....., 19....., and under the direction of said viewers, proceeded to survey said road as petitioned for, conspicuously marking the same throughout, and noting the courses and distances, and I do hereby certify that the following is a correct return of the survey of said road, and plat of the same, to-wit:

ROAD RECORD

FORM NO. 10, REV. FEBRUARY, 1934



County
Surveyor's
Plat and
Field Notes

Field Notes

ALSO, upon said..... day of....., 19....., said.....
 and....., Viewers, presented to said County Board their several reports, as follows, to-wit:
 "Pursuant to Commissioners' Notice, we met at the..... of..... in.....
 Township, on the..... day of....., 19....., and taking to our assistance.....
 and....., as chain carriers, and..... as marker, proceeded
 to view the route of the road petitioned for, which was surveyed under our direction by.....
 County Surveyor, the field notes and plat of which survey are hereto attached and form part of this report, and after careful
 deliberation we are of the opinion that said road is practicable, and of public utility, and recommend that it be granted, as
 located and surveyed, and that it be established and opened..... feet wide."

Viewers' Report
of View and
Survey

WYANDOTTE COUNTY, KANSAS

Viewers' Report of Damages Claimed and Awarded

And further report that the following is a complete list of the names of all persons (Owners, Agents or Guardians) who filed claims with us for damages or compensation, (which said claims are herewith submitted), by reason of the location and establishment of said proposed road and the amount awarded to each, by us, to-wit:

NAMES	Owner, Agent or Guardian	FRACTIONAL PART	Sec.	Twp.	R'ng	Acres Appropriated	Am't Claimed	Am't Awarded by Viewers	Commissioners Revision

Petitioner's Affidavit of Service of Notice

ALSO, upon said.....day of....., 19....., there was presented to said County Board, the affidavit of.....one of the petitioners aforesaid, setting forth that due notice of the.....of said proposed road, together with date of meeting of the Viewers, as per published notice of County Clerk, had been served upon each of the persons noted below, who, as Owners, Agents, or Guardians were all the persons through whose premises said road is proposed to be located, except those who have signed Relinquishment, to-wit:

Date When Notice Was Served	NAME OF PERSON	Owner, Agent or Guardian	FRACTIONAL PART	Sec.	Twp.	Range	REMARKS

Final Order of Board of County Commissioners

WHEREUPON, on the.....day of....., 19....., the following action thereon was had by said Board of County Commissioners, to-wit:

Upon due consideration, no legal objection having been offered against the establishment of said road, and believing the same to be of public utility, it is ORDERED: that the Viewers' Report of View and Report and Plat of Survey be adopted, and that said road be declared located and established as a public highway, in accordance therewith; full record thereof to be made in the County Road Record and Plat, as Road No....., and the Trustees of.....Township be notified to cause the same to be opened for public travel.

I CERTIFY, that the foregoing is a complete record of the location and establishment of said road No....., as required by law to be made, and that the same was recorded on the.....day of....., 19.....

.....
County Clerk.


WYANDOTTE COUNTY, KANSAS

WHEREUPON, said bond was approved by the Board, and it appearing to the satisfaction of the Board, that the law had been substantially complied with, it was ordered, that..... and

Appointment of Viewers

.....be appointed viewers of the proposed road, and that they meet in conjunction with the County Surveyor, at the.....of.....in..... Township, on the.....day of....., 19....., and proceed to view and lay out said road, according to law, giving to all parties a hearing, and make due report of their proceedings to the County Board.

AFTERWARDS, TO-WIT: On the.....day of....., 19....., County Clerk, presented to said Board his certificate, under seal, setting forth, that pursuant to law he had caused public



notice of said proposed road to be published in..... (a weekly newspaper, published in..... Kansas,) for two consecutive weeks and that said notice was so published in said newspaper, on the.....day of....., 19....., the..... day of....., 19....., and the.....day of....., 19....., and also caused similar notices to be posted to public view upon the bulletin board in his office from..... 19....., to....., 19....., and similar notices to be publicly posted in the following places, to-wit: from..... 19....., 19....., at..... in..... Township from..... 19....., 19....., at..... in..... Township from..... 19....., 19....., at..... in..... Township and had also caused record of same to be made in the County Commissioner's

PROOF OF PUBLIC NOTICE

Record, Volume "....." page "....."


ALSO, upon said..... day of....., 19....., County Surveyor presented to said County Board, his report of survey of said proposed road, plat and field notes, in words and figures as follows, to-wit:

County Surveyor's Report and Field Notes

Pursuant to the order of the Board, I met with..... and..... viewers, at the.....of.....in..... Township, on the.....day of....., 19....., and under the direction of said viewers, proceeded to survey said road as petitioned for, conspicuously marking the same throughout, and noting the courses and distances, and I do hereby certify that the following is a correct return of the survey of said road, and plat of the same, to-wit:

ROAD RECORD

DEPARTMENT OF REVENUE, KANSAS



County
Surveyor's
Plat and
Field Notes

Field Notes

ALSO, upon said..... day of....., 19....., said.....
 and....., Viewers, presented to said County Board their several reports, as follows, to-wit:
 "Pursuant to Commissioners' Notice, we met at the..... of..... in.....
 Township, on the..... day of....., 19....., and taking to our assistance.....
 and....., as chain carriers, and..... as marker, proceeded
 to view the route of the road petitioned for, which was surveyed under our direction by.....
 County Surveyor, the field notes and plat of which survey are hereto attached and form part of this report, and after careful
 deliberation we are of the opinion that said road is practicable, and of public utility, and recommend that it be granted, as
 located and surveyed, and that it be established and opened..... feet wide."

Viewers' Report
of View and
Survey

WYANDOTTE COUNTY, KANSAS

Viewers' Report of Damages Claimed and Awarded

And further report that the following is a complete list of the names of all persons (Owners, Agents or Guardians) who filed claims with us for damages or compensation, (which said claims are herewith submitted), by reason of the location and establishment of said proposed road and the amount awarded to each, by us, to-wit:

NAMES	Owner, Agent or Guardian	FRACTIONAL PART	Sec.	Twp.	R'ng	Acres Appropriated	Am't Claimed	Am't Awarded by Viewers	Commissioners Revision

Petitioner's Affidavit of Service of Notice

ALSO, upon said.....day of....., 19....., there was presented to said County Board, the affidavit of.....one of the petitioners aforesaid, setting forth that due notice of the.....of said proposed road, together with date of meeting of the Viewers, as per published notice of County Clerk, had been served upon each of the persons noted below, who, as Owners, Agents, or Guardians were all the persons through whose premises said road is proposed to be located, except those who have signed Relinquishment, to-wit:

Date When Notice Was Served	NAME OF PERSON	Owner, Agent or Guardian	FRACTIONAL PART	Sec.	Twp.	Range	REMARKS

Final Order of Board of County Commissioners

WHEREUPON, on the.....day of....., 19....., the following action thereon was had by said Board of County Commissioners, to-wit:

Upon due consideration, no legal objection having been offered against the establishment of said road, and believing the same to be of public utility, it is ORDERED: that the Viewers' Report of View and Report and Plat of Survey be adopted, and that said road be declared located and established as a public highway, in accordance therewith; full record thereof to be made in the County Road Record and Plat, as Road No....., and the Trustees of.....Township be notified to cause the same to be opened for public travel.

I CERTIFY, that the foregoing is a complete record of the location and establishment of said road No....., as required by law to be made, and that the same was recorded on the.....day of....., 19.....

.....
County Clerk.

ROAD RECORD

Road No.

BE IT REMEMBERED, That on the day of, 19....., a Road Petition signed by and others, was presented to the Board of County Commissioners of Wyandotte County, Kansas, praying for of a certain road, described as follows, to-wit:

PETITION

SAID PETITION was accompanied with Bond, as required by law, signed by as principal, and and as sureties, in the penal sum of DOLLARS, (\$.....)

BOND

WE, The undersigned, owning land along the line of the road described in the accompanying petition, hereby relinquish all claim of damage that we might have, either as owner or agent, by reason of land to be appropriated as right of way for said road, and waive notice to land owners, provided by law, and donate the land for right of way for said road through the lands, a description of which is placed opposite our several names:

Relinquishment of Claim for Damages

NAMES	Owner or Agent	DESCRIPTION	S	T	R	Total Number of Acres in Description

I, one of the petitioners on the Petition herewith submitted, do hereby certify that all of the resident land owners owning land along the line of the road described therein have signed the within relinquishment except:


Signed:
One of the Petitioners.

WYANDOTTE COUNTY, KANSAS

Appointment
of
Viewers

WHEREUPON, said bond was approved by the Board, and it appearing to the satisfaction of the Board, that the law had been substantially complied with, it was ordered, that.....and
.....be appointed viewers of the proposed road, and that they meet in conjunction with the County Surveyor, at the.....of.....in.....
Township, on the.....day of....., 19....., and proceed to view and lay out said road, according to law, giving to all parties a hearing, and make due report of their proceedings to the County Board.

AFTERWARDS, TO-WIT: On the.....day of....., 19....., County Clerk, presented to said Board his certificate, under seal, setting forth, that pursuant to law he had caused public



notice of said proposed road to be published in.....
(a weekly newspaper, published in.....Kansas,) for two consecutive weeks and that said notice was so published in said newspaper, on the.....day of....., 19....., the.....day of....., 19....., and the.....day of....., 19....., and also caused similar notices to be posted to public view upon the bulletin board in his office from.....19....., to....., 19....., and similar notices to be publicly posted in the following places, to-wit:
from.....19.....,19....., at.....in.....Township
from.....19.....,19....., at.....in.....Township
from.....19.....,19....., at.....in.....Township
and had also caused record of same to be made in the County Commissioner's

PROOF OF
PUBLIC
NOTICE

Record, Volume "....." page "....."


ALSO, upon said.....day of....., 19....., County Surveyor presented to said County Board, his report of survey of said proposed road, plat and field notes, in words and figures as follows, to-wit:

County
Surveyor's
Report and
Field Notes

Pursuant to the order of the Board, I met with.....and
.....viewers, at the.....of.....in.....
Township, on the.....day of....., 19....., and under the direction of said viewers, proceeded to survey said road as petitioned for, conspicuously marking the same throughout, and noting the courses and distances, and I do hereby certify that the following is a correct return of the survey of said road, and plat of the same, to-wit:

ROAD RECORD

FORM NO. 10 - 1908



County
Surveyor's
Plat and
Field Notes

Field Notes

ALSO, upon said..... day of....., 19....., said.....
 and....., Viewers, presented to said County Board their several reports, as follows, to-wit:
 "Pursuant to Commissioners' Notice, we met at the..... of..... in.....
 Township, on the..... day of....., 19....., and taking to our assistance.....
 and....., as chain carriers, and..... as marker, proceeded
 to view the route of the road petitioned for, which was surveyed under our direction by.....
 County Surveyor, the field notes and plat of which survey are hereto attached and form part of this report, and after careful
 deliberation we are of the opinion that said road is practicable, and of public utility, and recommend that it be granted, as
 located and surveyed, and that it be established and opened..... feet wide."

Viewers' Report
of View and
Survey

ROAD RECORD

Road No.
BE IT REMEMBERED, That on the day of, 19....., a Road Petition signed by and others, was presented to the Board of County Commissioners of Wyandotte County, Kansas, praying for of a certain road, described as follows, to-wit:

PETITION

SAID PETITION was accompanied with Bond, as required by law, signed by as principal, and as sureties, in the penal sum of DOLLARS, (\$.....)

BOND

WE, The undersigned, owning land along the line of the road described in the accompanying petition, hereby relinquish all claim of damage that we might have, either as owner or agent, by reason of land to be appropriated as right of way for said road, and waive notice to land owners, provided by law, and donate the land for right of way for said road through the lands, a description of which is placed opposite our several names:

Relinquishment
of Claim
for Damages

NAMES	Owner or Agent	DESCRIPTION	S	T	R	Total Number of Acres in Description

I, one of the petitioners on the Petition herewith submitted, do hereby certify that all of the resident land owners owning land along the line of the road described therein have signed the within relinquishment except:

Signed:
One of the Petitioners.


WYANDOTTE COUNTY, KANSAS

WHEREUPON, said bond was approved by the Board, and it appearing to the satisfaction of the Board, that the law had been substantially complied with, it was ordered, that..... and

Appointment
of
Viewers

.....be appointed viewers of the proposed road, and that they meet in conjunction with the County Surveyor, at the.....of.....in..... Township, on the.....day of....., 19....., and proceed to view and lay out said road, according to law, giving to all parties a hearing, and make due report of their proceedings to the County Board.

AFTERWARDS, TO-WIT: On the.....day of....., 19....., County Clerk, presented to said Board his certificate, under seal, setting forth, that pursuant to law he had caused public



notice of said proposed road to be published in..... (a weekly newspaper, published in.....Kansas,) for two consecutive weeks and that said notice was so published in said newspaper, on the.....day of....., 19....., the.....day of....., 19....., and the.....day of....., 19....., and also caused similar notices to be posted to public view upon the bulletin board in his office from....., 19....., to....., 19....., and similar notices to be publicly posted in the following places, to-wit:
from.....19.....,.....19....., at.....in.....Township
from.....19.....,.....19....., at.....in.....Township
from.....19.....,.....19....., at.....in.....Township
and had also caused record of same to be made in the County Commissioner's

PROOF OF
PUBLIC
NOTICE

Record, Volume "....." page "....."


ALSO, upon said.....day of....., 19....., County Surveyor presented to said County Board, his report of survey of said proposed road, plat and field notes, in words and figures as follows, to-wit:

County
Surveyor's
Report and
Field Notes

Pursuant to the order of the Board, I met with.....and.....viewers, at the.....of.....in..... Township, on the.....day of....., 19....., and under the direction of said viewers, proceeded to survey said road as petitioned for, conspicuously marking the same throughout, and noting the courses and distances, and I do hereby certify that the following is a correct return of the survey of said road, and plat of the same, to-wit:

ROAD RECORD

LICENSURE OF THE SURVEYOR GENERAL



County
Surveyor's
Plat and
Field Notes

Field Notes

ALSO, upon said day of, 19....., said.....
 and, Viewers, presented to said County Board their several reports, as follows, to-wit:
 "Pursuant to Commissioners' Notice, we met at the of in
 Township, on the day of, 19....., and taking to our assistance.....
 and, as chain carriers, and as marker, proceeded
 to view the route of the road petitioned for, which was surveyed under our direction by.....
 County Surveyor, the field notes and plat of which survey are hereto attached and form part of this report, and after careful
 deliberation we are of the opinion that said road is practicable, and of public utility, and recommend that it be granted, as
 located and surveyed, and that it be established and opened..... feet wide."

Viewers' Report
of View and
Survey

WYANDOTTE COUNTY, KANSAS

Viewers' Report of Damages Claimed and Awarded

And further report that the following is a complete list of the names of all persons (Owners, Agents or Guardians) who filed claims with us for damages or compensation, (which said claims are herewith submitted), by reason of the location and establishment of said proposed road and the amount awarded to each, by us, to-wit:

NAMES	Owner, Agent or Guardian	FRACTIONAL PART	Sec.	Twp.	R'nge	Acres Appropriated	Am't Claimed	Am't Awarded by Viewers	Commissioners Revision

Petitioner's Affidavit of Service of Notice

ALSO, upon said day of, 19....., there was presented to said County Board, the affidavit of one of the petitioners aforesaid, setting forth that due notice of the of said proposed road, together with date of meeting of the Viewers, as per published notice of County Clerk, had been served upon each of the persons noted below, who, as Owners, Agents, or Guardians were all the persons through whose premises said road is proposed to be located, except those who have signed Relinquishment, to-wit:

Date When Notice Was Served	NAME OF PERSON	Owner, Agent or Guardian	FRACTIONAL PART	Sec.	Twp.	Range	REMARKS

Final Order of Board of County Commissioners

WHEREUPON, on the day of, 19....., the following action thereon was had by said Board of County Commissioners, to-wit:

Upon due consideration, no legal objection having been offered against the establishment of said road, and believing the same to be of public utility, it is ORDERED: that the Viewers' Report of View and Report and Plat of Survey be adopted, and that said road be declared located and established as a public highway, in accordance therewith; full record thereof to be made in the County Road Record and Plat, as Road No., and the Trustees of Township be notified to cause the same to be opened for public travel.

I CERTIFY, that the foregoing is a complete record of the location and establishment of said road No., as required by law to be made, and that the same was recorded on the day of, 19.....

.....
County Clerk.


WYANDOTTE COUNTY, KANSAS

WHEREUPON, said bond was approved by the Board, and it appearing to the satisfaction of the Board, that the law had been substantially complied with, it was ordered, that..... and

Appointment
of
Viewers

.....be appointed viewers of the proposed road, and that they meet in conjunction with the County Surveyor, at the.....of.....in..... Township, on the.....day of....., 19....., and proceed to view and lay out said road, according to law, giving to all parties a hearing, and make due report of their proceedings to the County Board.

AFTERWARDS, TO-WIT: On the.....day of....., 19....., County Clerk, presented to said Board his certificate, under seal, setting forth, that pursuant to law he had caused public



notice of said proposed road to be published in..... (a weekly newspaper, published in..... Kansas,) for two consecutive weeks and that said notice was so published in said newspaper, on the.....day of....., 19....., the..... day of....., 19....., and the.....day of....., 19....., and also caused similar notices to be posted to public view upon the bulletin board in his office from..... 19....., to....., 19....., and similar notices to be publicly posted in the following places, to-wit:

PROOF OF
PUBLIC
NOTICE

from.....19.....,.....19....., at.....in.....Township
from.....19.....,.....19....., at.....in.....Township
from.....19.....,.....19....., at.....in.....Township
and had also caused record of same to be made in the County Commissioner's

Record, Volume "....." page "....."


ALSO, upon said.....day of....., 19....., County Surveyor presented to said County Board, his report of survey of said proposed road, plat and field notes, in words and figures as follows, to-wit:

County
Surveyor's
Report and
Field Notes

Pursuant to the order of the Board, I met with.....and.....viewers, at the.....of.....in..... Township, on the.....day of....., 19....., and under the direction of said viewers, proceeded to survey said road as petitioned for, conspicuously marking the same throughout, and noting the courses and distances, and I do hereby certify that the following is a correct return of the survey of said road, and plat of the same, to-wit:

ROAD RECORD

STANDARD OF THE ATCHAFALAYA



County
Surveyor's
Plat and
Field Notes

Field Notes

ALSO, upon said day of, 19....., said

and, Viewers, presented to said County Board their several reports, as follows, to-wit:

"Pursuant to Commissioners' Notice, we met at the of in

Township, on the day of, 19....., and taking to our assistance

and, as chain carriers, and as marker, proceeded

to view the route of the road petitioned for, which was surveyed under our direction by

County Surveyor, the field notes and plat of which survey are hereto attached and form part of this report, and after careful

deliberation we are of the opinion that said road is practicable, and of public utility, and recommend that it be granted, as

located and surveyed, and that it be established and opened feet wide."

Viewers' Report
of View and
Survey

WYANDOTTE COUNTY, KANSAS

Viewers' Report of Damages Claimed and Awarded

And further report that the following is a complete list of the names of all persons (Owners, Agents or Guardians) who filed claims with us for damages or compensation, (which said claims are herewith submitted), by reason of the location and establishment of said proposed road and the amount awarded to each, by us, to-wit:

NAMES	Owner, Agent or Guardian	FRACTIONAL PART	Sec.	Twp.	R'ng	Acres Appropriated	Am't Claimed	Am't Awarded by Viewers	Commissioners Revision

Petitioner's Affidavit of Service of Notice

ALSO, upon said day of, 19....., there was presented to said County Board, the affidavit of one of the petitioners aforesaid, setting forth that due notice of the of said proposed road, together with date of meeting of the Viewers, as per published notice of County Clerk, had been served upon each of the persons noted below, who, as Owners, Agents, or Guardians were all the persons through whose premises said road is proposed to be located, except those who have signed Relinquishment, to-wit:

Date When Notice Was Served	NAME OF PERSON	Owner, Agent or Guardian	FRACTIONAL PART	Sec.	Twp.	Range	REMARKS

Final Order of Board of County Commissioners

WHEREUPON, on the day of, 19....., the following action thereon was had by said Board of County Commissioners, to-wit:

Upon due consideration, no legal objection having been offered against the establishment of said road, and believing the same to be of public utility, it is ORDERED: that the Viewers' Report of View and Report and Plat of Survey be adopted, and that said road be declared located and established as a public highway, in accordance therewith; full record thereof to be made in the County Road Record and Plat, as Road No....., and the Trustees of Township be notified to cause the same to be opened for public travel.

I CERTIFY, that the foregoing is a complete record of the location and establishment of said road No....., as required by law to be made, and that the same was recorded on the day of, 19.....

.....
County Clerk.

ROAD RECORD

LEFORS CO. INC. ATCHISON KANSAS

Road No.

BE IT REMEMBERED, That on the day of, 19....., a Road Petition signed by and others, was presented to the Board of County Commissioners of Wyandotte County, Kansas, praying for of a certain road, described as follows, to-wit:

PETITION

SAID PETITION was accompanied with Bond, as required by law, signed by as principal, and and as sureties, in the penal sum of DOLLARS, (\$.....)

BOND

WE, The undersigned, owning land along the line of the road described in the accompanying petition, hereby relinquish all claim of damage that we might have, either as owner or agent, by reason of land to be appropriated as right of way for said road, and waive notice to land owners, provided by law, and donate the land for right of way for said road through the lands, a description of which is placed opposite our several names:

Relinquishment of Claim for Damages

NAMES	Owner or Agent	DESCRIPTION	S	T	R	Total Number of Acres in Description

I, one of the petitioners on the Petition herewith submitted, do hereby certify that all of the resident land owners owning land along the line of the road described therein have signed the within relinquishment except:

Signed:
One of the Petitioners.


WYANDOTTE COUNTY, KANSAS

WHEREUPON, said bond was approved by the Board, and it appearing to the satisfaction of the Board, that the law had been substantially complied with, it was ordered, that.....and

Appointment of Viewers

.....be appointed viewers of the proposed road, and that they meet in conjunction with the County Surveyor, at the.....of.....in..... Township, on the.....day of....., 19....., and proceed to view and lay out said road, according to law, giving to all parties a hearing, and make due report of their proceedings to the County Board.

AFTERWARDS, TO-WIT: On the.....day of....., 19....., County Clerk, presented to said Board his certificate, under seal, setting forth, that pursuant to law he had caused public



notice of said proposed road to be published in..... (a weekly newspaper, published in.....Kansas,) for two consecutive weeks and that said notice was so published in said newspaper, on the.....day of....., 19....., the.....day of....., 19....., and the.....day of....., 19....., and also caused similar notices to be posted to public view upon the bulletin board in his office from....., 19....., to....., 19....., and similar notices to be publicly posted in the following places, to-wit: from....., 19....., at.....in.....Township from....., 19....., at.....in.....Township from....., 19....., at.....in.....Township and had also caused record of same to be made in the County Commissioner's

PROOF OF PUBLIC NOTICE

Record, Volume "....." page "....."


ALSO, upon said.....day of....., 19....., County Surveyor presented to said County Board, his report of survey of said proposed road, plat and field notes, in words and figures as follows, to-wit:

County Surveyor's Report and Field Notes

Pursuant to the order of the Board, I met with.....and.....viewers, at the.....of.....in..... Township, on the.....day of....., 19....., and under the direction of said viewers, proceeded to survey said road as petitioned for, conspicuously marking the same throughout, and noting the courses and distances, and I do hereby certify that the following is a correct return of the survey of said road, and plat of the same, to-wit:

ROAD RECORD

LICKWOOD CO. MO. ATTACHEM KANSAS



County
Surveyor's
Plat and
Field Notes

Field Notes

ALSO, upon said day of, 19....., said.....
 and, Viewers, presented to said County Board their several reports, as follows, to-wit:
 "Pursuant to Commissioners' Notice, we met at the..... of..... in.....
 Township, on the day of, 19....., and taking to our assistance.....
 and....., as chain carriers, and..... as marker, proceeded
 to view the route of the road petitioned for, which was surveyed under our direction by.....
 County Surveyor, the field notes and plat of which survey are hereto attached and form part of this report, and after careful
 deliberation we are of the opinion that said road is practicable, and of public utility, and recommend that it be granted, as
 located and surveyed, and that it be established and opened..... feet wide."

Viewers' Report
of View and
Survey

WYANDOTTE COUNTY, KANSAS

Viewers' Report of Damages Claimed and Awarded

And further report that the following is a complete list of the names of all persons (Owners, Agents or Guardians) who filed claims with us for damages or compensation, (which said claims are herewith submitted), by reason of the location and establishment of said proposed road and the amount awarded to each, by us, to-wit:

NAMES	Owner, Agent or Guardian	FRACTIONAL PART	Sec.	Twp.	R'nge	Acres Appropriated	Am't Claimed	Am't Awarded by Viewers	Commissioners Revision

Petitioner's Affidavit of Service of Notice

ALSO, upon said..... day of....., 19....., there was presented to said County Board, the affidavit of..... one of the petitioners aforesaid, setting forth that due notice of the..... of said proposed road, together with date of meeting of the Viewers, as per published notice of County Clerk, had been served upon each of the persons noted below, who, as Owners, Agents, or Guardians were all the persons through whose premises said road is proposed to be located, except those who have signed Relinquishment, to-wit:

Date When Notice Was Served	NAME OF PERSON	Owner, Agent or Guardian	FRACTIONAL PART	Sec.	Twp.	Range	REMARKS

Final Order of Board of County Commissioners

WHEREUPON, on the..... day of....., 19....., the following action thereon was had by said Board of County Commissioners, to-wit:

Upon due consideration, no legal objection having been offered against the establishment of said road, and believing the same to be of public utility, it is ORDERED: that the Viewers' Report of View and Report and Plat of Survey be adopted, and that said road be declared located and established as a public highway, in accordance therewith; full record thereof to be made in the County Road Record and Plat, as Road No....., and the Trustees of..... Township be notified to cause the same to be opened for public travel.

I CERTIFY, that the foregoing is a complete record of the location and establishment of said road No....., as required by law to be made, and that the same was recorded on the..... day of....., 19.....

.....
County Clerk.


WYANDOTTE COUNTY, KANSAS

WHEREUPON, said bond was approved by the Board, and it appearing to the satisfaction of the Board, that the law had been substantially complied with, it was ordered, that.....and

Appointment of Viewers

.....be appointed viewers of the proposed road, and that they meet in conjunction with the County Surveyor, at the.....of.....in.....Township, on the.....day of....., 19....., and proceed to view and lay out said road, according to law, giving to all parties a hearing, and make due report of their proceedings to the County Board.

AFTERWARDS, TO-WIT: On the.....day of....., 19....., County Clerk, presented to said Board his certificate, under seal, setting forth, that pursuant to law he had caused public



notice of said proposed road to be published in.....(a weekly newspaper, published in.....Kansas,) for two consecutive weeks and that said notice was so published in said newspaper, on the.....day of....., 19....., the.....day of....., 19....., and the.....day of....., 19....., and also caused similar notices to be posted to public view upon the bulletin board in his office from.....19....., to....., 19....., and similar notices to be publicly posted in the following places, to-wit:
from.....19.....,.....19....., at.....in.....Township
from.....19.....,.....19....., at.....in.....Township
from.....19.....,.....19....., at.....in.....Township
and had also caused record of same to be made in the County Commissioner's

PROOF OF PUBLIC NOTICE

Record, Volume "....." page "....."


ALSO, upon said.....day of....., 19....., County Surveyor presented to said County Board, his report of survey of said proposed road, plat and field notes, in words and figures as follows, to-wit:

County Surveyor's Report and Field Notes

Pursuant to the order of the Board, I met with.....and.....viewers, at the.....of.....in.....Township, on the.....day of....., 19....., and under the direction of said viewers, proceeded to survey said road as petitioned for, conspicuously marking the same throughout, and noting the courses and distances, and I do hereby certify that the following is a correct return of the survey of said road, and plat of the same, to-wit:

ROAD RECORD

LICKWOOD CO. MO. ATTORNEY GENERAL



County
Surveyor's
Plat and
Field Notes

Field Notes

ALSO, upon said..... day of....., 19....., said.....
 and....., Viewers, presented to said County Board their several reports, as follows, to-wit:
 "Pursuant to Commissioners' Notice, we met at the..... of..... in.....
 Township, on the..... day of....., 19....., and taking to our assistance.....
 and....., as chain carriers, and..... as marker, proceeded
 to view the route of the road petitioned for, which was surveyed under our direction by.....
 County Surveyor, the field notes and plat of which survey are hereto attached and form part of this report, and after careful
 deliberation we are of the opinion that said road is practicable, and of public utility, and recommend that it be granted, as
 located and surveyed, and that it be established and opened..... feet wide."

Viewers' Report
of View and
Survey

WYANDOTTE COUNTY, KANSAS

Viewers' Report of Damages Claimed and Awarded

And further report that the following is a complete list of the names of all persons (Owners, Agents or Guardians) who filed claims with us for damages or compensation, (which said claims are herewith submitted), by reason of the location and establishment of said proposed road and the amount awarded to each, by us, to-wit:

NAMES	Owner, Agent or Guardian	FRACTIONAL PART	Sec.	Twp.	R'nge	Acres Appropriated	Am't Claimed	Am't Awarded by Viewers	Commissioners Revision

Petitioner's Affidavit of Service of Notice

ALSO, upon said..... day of....., 19....., there was presented to said County Board, the affidavit of.....one of the petitioners aforesaid, setting forth that due notice of the.....of said proposed road, together with date of meeting of the Viewers, as per published notice of County Clerk, had been served upon each of the persons noted below, who, as Owners, Agents, or Guardians were all the persons through whose premises said road is proposed to be located, except those who have signed Relinquishment, to-wit:

Date When Notice Was Served	NAME OF PERSON	Owner, Agent or Guardian	FRACTIONAL PART	Sec.	Twp.	Range	REMARKS

Final Order of Board of County Commissioners

WHEREUPON, on the..... day of....., 19....., the following action thereon was had by said Board of County Commissioners, to-wit:

Upon due consideration, no legal objection having been offered against the establishment of said road, and believing the same to be of public utility, it is ORDERED: that the Viewers' Report of View and Report and Plat of Survey be adopted, and that said road be declared located and established as a public highway, in accordance therewith; full record thereof to be made in the County Road Record and Plat, as Road No....., and the Trustees of..... Township be notified to cause the same to be opened for public travel.

I CERTIFY, that the foregoing is a complete record of the location and establishment of said road No....., as required by law to be made, and that the same was recorded on the..... day of....., 19.....


.....
County Clerk.

WYANDOTTE COUNTY, KANSAS

WHEREUPON, said bond was approved by the Board, and it appearing to the satisfaction of the Board, that the law had been substantially complied with, it was ordered, that..... and
be appointed viewers of the proposed road, and that they meet in conjunction with the County Surveyor, at the.....of.....in..... Township, on the.....day of....., 19....., and proceed to view and lay out said road, according to law, giving to all parties a hearing, and make due report of their proceedings to the County Board.

Appointment of Viewers

AFTERWARDS, TO-WIT: On the.....day of....., 19....., County Clerk, presented to said Board his certificate, under seal, setting forth, that pursuant to law he had caused public



notice of said proposed road to be published in..... (a weekly newspaper, published in..... Kansas,) for two consecutive weeks and that said notice was so published in said newspaper, on the.....day of....., 19....., the.....day of....., 19....., and the.....day of....., 19....., and also caused similar notices to be posted to public view upon the bulletin board in his office from..... 19....., to....., 19....., and similar notices to be publicly posted in the following places, to-wit:
 from..... 19....., 19....., at..... in..... Township
 from..... 19....., 19....., at..... in..... Township
 from..... 19....., 19....., at..... in..... Township
 and had also caused record of same to be made in the County Commissioner's

PROOF OF PUBLIC NOTICE

Record, Volume "....." page "....."


ALSO, upon said..... day of....., 19....., County Surveyor presented to said County Board, his report of survey of said proposed road, plat and field notes, in words and figures as follows, to-wit:

County Surveyor's Report and Field Notes

Pursuant to the order of the Board, I met with.....and.....viewers, at the.....of.....in..... Township, on the.....day of....., 19....., and under the direction of said viewers, proceeded to survey said road as petitioned for, conspicuously marking the same throughout, and noting the courses and distances, and I do hereby certify that the following is a correct return of the survey of said road, and plat of the same, to-wit:

ROAD RECORD

UNIVERSITY MICROFILMS



County
Surveyor's
Plat and
Field Notes

Field Notes

ALSO, upon said day of, 19....., said.....
 and, Viewers, presented to said County Board their several reports, as follows, to-wit:
 "Pursuant to Commissioners' Notice, we met at the of in
 Township, on the day of, 19....., and taking to our assistance.....
 and, as chain carriers, and as marker, proceeded
 to view the route of the road petitioned for, which was surveyed under our direction by.....
 County Surveyor, the field notes and plat of which survey are hereto attached and form part of this report, and after careful
 deliberation we are of the opinion that said road is practicable, and of public utility, and recommend that it be granted, as
 located and surveyed, and that it be established and opened feet wide."

Viewers' Report
of View and
Survey

WYANDOTTE COUNTY, KANSAS

Viewers' Report of Damages Claimed and Awarded

And further report that the following is a complete list of the names of all persons (Owners, Agents or Guardians) who filed claims with us for damages or compensation, (which said claims are herewith submitted), by reason of the location and establishment of said proposed road and the amount awarded to each, by us, to-wit:

NAMES	Owner, Agent or Guardian	FRACTIONAL PART	Sec.	Twp.	R'ngo	Acres Appropriated	Am't Claimed	Am't Awarded by Viewers	Commissioners Revision

Petitioner's Affidavit of Service of Notice

ALSO, upon said.....day of....., 19....., there was presented to said County Board, the affidavit of.....one of the petitioners aforesaid, setting forth that due notice of the.....of said proposed road, together with date of meeting of the Viewers, as per published notice of County Clerk, had been served upon each of the persons noted below, who, as Owners, Agents, or Guardians were all the persons through whose premises said road is proposed to be located, except those who have signed Relinquishment, to-wit:

Date When Notice Was Served	NAME OF PERSON	Owner, Agent or Guardian	FRACTIONAL PART	Sec.	Twp.	Range	REMARKS

Final Order of Board of County Commissioners

WHEREUPON, on the.....day of....., 19....., the following action thereon was had by said Board of County Commissioners, to-wit:

Upon due consideration, no legal objection having been offered against the establishment of said road, and believing the same to be of public utility, it is ORDERED: that the Viewers' Report of View and Report and Plat of Survey be adopted, and that said road be declared located and established as a public highway, in accordance therewith; full record thereof to be made in the County Road Record and Plat, as Road No....., and the Trustees of.....Township be notified to cause the same to be opened for public travel.

I CERTIFY, that the foregoing is a complete record of the location and establishment of said road No....., as required by law to be made, and that the same was recorded on the.....day of....., 19.....

County Clerk.

ROAD RECORD

FORM NO. 10, REV. 1-1-1916

Road No.
BE IT REMEMBERED, That on the day of, 19....., a Road Petition signed by and others, was presented to the Board of County Commissioners of Wyandotte County, Kansas, praying for of a certain road, described as follows, to-wit:

PETITION

SAID PETITION was accompanied with Bond, as required by law, signed by as principal, and and as sureties, in the penal sum of DOLLARS, (\$.....)

BOND

WE, The undersigned, owning land along the line of the road described in the accompanying petition, hereby relinquish all claim of damage that we might have, either as owner or agent, by reason of land to be appropriated as right of way for said road, and waive notice to land owners, provided by law, and donate the land for right of way for said road through the lands, a description of which is placed opposite our several names:

Relinquishment
of Claim
for Damages

NAMES	Owner or Agent	DESCRIPTION	S	T	R	Total Number of Acres in Description

I, one of the petitioners on the Petition herewith submitted, do hereby certify that all of the resident land owners owning land along the line of the road described therein have signed the within relinquishment except:

Signed:
One of the Petitioners.


WYANDOTTE COUNTY, KANSAS

WHEREUPON, said bond was approved by the Board, and it appearing to the satisfaction of the Board, that the law had been substantially complied with, it was ordered, that..... and

Appointment of Viewers

.....be appointed viewers of the proposed road, and that they meet in conjunction with the County Surveyor, at the.....of.....in..... Township, on the.....day of....., 19....., and proceed to view and lay out said road, according to law, giving to all parties a hearing, and make due report of their proceedings to the County Board.

AFTERWARDS, TO-WIT: On the.....day of....., 19....., County Clerk, presented to said Board his certificate, under seal, setting forth, that pursuant to law he had caused public



notice of said proposed road to be published in..... (a weekly newspaper, published in..... Kansas,) for two consecutive weeks and that said notice was so published in said newspaper, on the.....day of....., 19....., the..... day of....., 19....., and the.....day of....., 19....., and also caused similar notices to be posted to public view upon the bulletin board in his office from..... 19....., to....., 19....., and similar notices to be publicly posted in the following places, to-wit: from..... 19....., 19....., at..... in..... Township from..... 19....., 19....., at..... in..... Township from..... 19....., 19....., at..... in..... Township and had also caused record of same to be made in the County Commissioner's

PROOF OF PUBLIC NOTICE

Record, Volume "....." page "....."


ALSO, upon said.....day of....., 19....., County Surveyor presented to said County Board, his report of survey of said proposed road, plat and field notes, in words and figures as follows, to-wit:

County Surveyor's Report and Field Notes

Pursuant to the order of the Board, I met with.....and.....viewers, at the.....of.....in..... Township, on the.....day of....., 19....., and under the direction of said viewers, proceeded to survey said road as petitioned for, conspicuously marking the same throughout, and noting the courses and distances, and I do hereby certify that the following is a correct return of the survey of said road, and plat of the same, to-wit:

ROAD RECORD

LINCOLN CO., MO., ATCHISON, KANSAS



County
Surveyor's
Plat and
Field Notes

Field Notes

ALSO, upon said day of, 19....., said.....
 and, Viewers, presented to said County Board their several reports, as follows, to-wit:
 "Pursuant to Commissioners' Notice, we met at the..... of..... in.....
 Township, on the day of, 19....., and taking to our assistance.....
 and....., as chain carriers, and..... as marker, proceeded
 to view the route of the road petitioned for, which was surveyed under our direction by.....
 County Surveyor, the field notes and plat of which survey are hereto attached and form part of this report, and after careful
 deliberation we are of the opinion that said road is practicable, and of public utility, and recommend that it be granted, as
 located and surveyed, and that it be established and opened..... feet wide."

Viewers' Report
of View and
Survey

WYANDOTTE COUNTY, KANSAS

Viewers' Report of Damages Claimed and Awarded

And further report that the following is a complete list of the names of all persons (Owners, Agents or Guardians) who filed claims with us for damages or compensation, (which said claims are herewith submitted), by reason of the location and establishment of said proposed road and the amount awarded to each, by us, to-wit:

NAMES	Owner, Agent or Guardian	FRACTIONAL PART	Sec.	Twp.	R'nge	Acres Appropriated	Am't Claimed	Am't Awarded by Viewers	Commissioners Revision

Petitioner's Affidavit of Service of Notice

ALSO, upon said..... day of....., 19....., there was presented to said County Board, the affidavit of..... one of the petitioners aforesaid, setting forth that due notice of the..... of said proposed road, together with date of meeting of the Viewers, as per published notice of County Clerk, had been served upon each of the persons noted below, who, as Owners, Agents, or Guardians were all the persons through whose premises said road is proposed to be located, except those who have signed Relinquishment, to-wit:

Date When Notice Was Served	NAME OF PERSON	Owner, Agent or Guardian	FRACTIONAL PART	Sec.	Twp.	Range	REMARKS

Final Order of Board of County Commissioners

WHEREUPON, on the..... day of....., 19....., the following action thereon was had by said Board of County Commissioners, to-wit:

Upon due consideration, no legal objection having been offered against the establishment of said road, and believing the same to be of public utility, it is ORDERED: that the Viewers' Report of View and Report and Plat of Survey be adopted, and that said road be declared located and established as a public highway, in accordance therewith; full record thereof to be made in the County Road Record and Plat, as Road No....., and the Trustees of..... Township be notified to cause the same to be opened for public travel.

I CERTIFY, that the foregoing is a complete record of the location and establishment of said road No....., as required by law to be made, and that the same was recorded on the..... day of....., 19.....

County Clerk.


WYANDOTTE COUNTY, KANSAS

WHEREUPON, said bond was approved by the Board, and it appearing to the satisfaction of the Board, that the law had been substantially complied with, it was ordered, that.....and

Appointment
of
Viewers

.....be appointed viewers of the proposed road, and that they meet in conjunction with the County Surveyor, at the.....of.....in..... Township, on the.....day of....., 19....., and proceed to view and lay out said road, according to law, giving to all parties a hearing, and make due report of their proceedings to the County Board.

AFTERWARDS, TO-WIT: On the.....day of....., 19....., County Clerk, presented to said Board his certificate, under seal, setting forth, that pursuant to law he had caused public



notice of said proposed road to be published in..... (a weekly newspaper, published in..... Kansas,) for two consecutive weeks and that said notice was so published in said newspaper, on the.....day of....., 19....., the..... day of....., 19....., and the.....day of....., 19....., and also caused similar notices to be posted to public view upon the bulletin board in his office from..... 19....., to....., 19....., and similar notices to be publicly posted in the following places, to-wit:
from..... 19....., 19....., at..... in..... Township
from..... 19....., 19....., at..... in..... Township
from..... 19....., 19....., at..... in..... Township
and had also caused record of same to be made in the County Commissioner's

PROOF OF
PUBLIC
NOTICE

Record, Volume "....." page "....."


ALSO, upon said..... day of....., 19....., County Surveyor presented to said County Board, his report of survey of said proposed road, plat and field notes, in words and figures as follows, to-wit:

County
Surveyor's
Report and
Field Notes

Pursuant to the order of the Board, I met with.....and..... viewers, at the.....of.....in..... Township, on the.....day of....., 19....., and under the direction of said viewers, proceeded to survey said road as petitioned for, conspicuously marking the same throughout, and noting the courses and distances, and I do hereby certify that the following is a correct return of the survey of said road, and plat of the same, to-wit:

ROAD RECORD

LICKWISSE CO. INC. ATOMSBORO, KANSAS



County
Surveyor's
Plat and
Field Notes

Field Notes

ALSO, upon said day of, 19....., said.....
 and, Viewers, presented to said County Board their several reports, as follows, to-wit:
 "Pursuant to Commissioners' Notice, we met at the..... of..... in.....
 Township, on the..... day of, 19....., and taking to our assistance.....
 and, as chain carriers, and..... as marker, proceeded
 to view the route of the road petitioned for, which was surveyed under our direction by.....
 County Surveyor, the field notes and plat of which survey are hereto attached and form part of this report, and after careful
 deliberation we are of the opinion that said road is practicable, and of public utility, and recommend that it be granted, as
 located and surveyed, and that it be established and opened..... feet wide."

Viewers' Report
of View and
Survey

WYANDOTTE COUNTY, KANSAS

Viewers' Report of Damages Claimed and Awarded

And further report that the following is a complete list of the names of all persons (Owners, Agents or Guardians) who filed claims with us for damages or compensation, (which said claims are herewith submitted), by reason of the location and establishment of said proposed road and the amount awarded to each, by us, to-wit:

NAMES	Owner, Agent or Guardian	FRACTIONAL PART	Sec.	Twp.	R'nge	Acres Appropriated	Am't Claimed	Am't Awarded by Viewers	Commissioners Revision

Petitioner's Affidavit of Service of Notice

ALSO, upon said.....day of....., 19....., there was presented to said County Board, the affidavit of.....one of the petitioners aforesaid, setting forth that due notice of the.....of said proposed road, together with date of meeting of the Viewers, as per published notice of County Clerk, had been served upon each of the persons noted below, who, as Owners, Agents, or Guardians were all the persons through whose premises said road is proposed to be located, except those who have signed Relinquishment, to-wit:

Date When Notice Was Served	NAME OF PERSON	Owner, Agent or Guardian	FRACTIONAL PART	Sec.	Twp.	Range	REMARKS

Final Order of Board of County Commissioners

WHEREUPON, on the.....day of....., 19....., the following action thereon was had by said Board of County Commissioners, to-wit:

Upon due consideration, no legal objection having been offered against the establishment of said road, and believing the same to be of public utility, it is ORDERED: that the Viewers' Report of View and Report and Plat of Survey be adopted, and that said road be declared located and established as a public highway, in accordance therewith; full record thereof to be made in the County Road Record and Plat, as Road No....., and the Trustees of..... Township be notified to cause the same to be opened for public travel.

I CERTIFY, that the foregoing is a complete record of the location and establishment of said road No....., as required by law to be made, and that the same was recorded on the.....day of....., 19.....

.....
County Clerk.

WYANDOTTE COUNTY, KANSAS

WHEREUPON, said bond was approved by the Board, and it appearing to the satisfaction of the Board, that the law had been substantially complied with, it was ordered, that.....and
be appointed viewers of the proposed road, and that they meet in conjunction with the County Surveyor, at the.....of.....in.....
 Township, on the.....day of....., 19....., and proceed to view and lay out said road, according to law, giving to all parties a hearing, and make due report of their proceedings to the County Board.

Appointment of Viewers

AFTERWARDS, TO-WIT: On the.....day of....., 19....., County Clerk, presented to said Board his certificate, under seal, setting forth, that pursuant to law he had caused public



notice of said proposed road to be published in..... (a weekly newspaper, published in.....Kansas,) for two consecutive weeks and that said notice was so published in said newspaper, on the.....day of....., 19....., the.....day of....., 19....., and the.....day of....., 19....., and also caused similar notices to be posted to public view upon the bulletin board in his office from.....19....., to....., 19....., and similar notices to be publicly posted in the following places, to-wit:
 from.....19.....,19....., at.....in.....Township
 from.....19.....,19....., at.....in.....Township
 from.....19.....,19....., at.....in.....Township
 and had also caused record of same to be made in the County Commissioner's

PROOF OF PUBLIC NOTICE

Record, Volume "....." page "....."


ALSO, upon said.....day of....., 19....., County Surveyor presented to said County Board, his report of survey of said proposed road, plat and field notes, in words and figures as follows, to-wit:

County Surveyor's Report and Field Notes

Pursuant to the order of the Board, I met with.....and.....viewers, at the.....of.....in.....Township, on the.....day of....., 19....., and under the direction of said viewers, proceeded to survey said road as petitioned for, conspicuously marking the same throughout, and noting the courses and distances, and I do hereby certify that the following is a correct return of the survey of said road, and plat of the same, to-wit:

ROAD RECORD

LICENSED BY THE STATE OF KANSAS



County
Surveyor's
Plat and
Field Notes

Field Notes

ALSO, upon said day of, 19....., said

and, Viewers, presented to said County Board their several reports, as follows, to-wit:

"Pursuant to Commissioners' Notice, we met at the of in

Township, on the day of, 19....., and taking to our assistance

and, as chain carriers, and as marker, proceeded

to view the route of the road petitioned for, which was surveyed under our direction by

County Surveyor, the field notes and plat of which survey are hereto attached and form part of this report, and after careful

deliberation we are of the opinion that said road is practicable, and of public utility, and recommend that it be granted, as

located and surveyed, and that it be established and opened feet wide."

Viewers' Report
of View and
Survey

WYANDOTTE COUNTY, KANSAS

Viewers' Report of Damages Claimed and Awarded

And further report that the following is a complete list of the names of all persons (Owners, Agents or Guardians) who filed claims with us for damages or compensation, (which said claims are herewith submitted), by reason of the location and establishment of said proposed road and the amount awarded to each, by us, to-wit:

NAMES	Owner, Agent or Guardian	FRACTIONAL PART	Sec.	Twp.	R'nge	Acres Appropriated	Am't Claimed	Am't Awarded by Viewers	Commissioners Revision

Petitioner's Affidavit of Service of Notice

ALSO, upon said..... day of....., 19....., there was presented to said County Board, the affidavit of..... one of the petitioners aforesaid, setting forth that due notice of the..... of said proposed road, together with date of meeting of the Viewers, as per published notice of County Clerk, had been served upon each of the persons noted below, who, as Owners, Agents, or Guardians were all the persons through whose premises said road is proposed to be located, except those who have signed Relinquishment, to-wit:

Date When Notice Was Served	NAME OF PERSON	Owner, Agent or Guardian	FRACTIONAL PART	Sec.	Twp.	Range	REMARKS

Final Order of Board of County Commissioners

WHEREUPON, on the..... day of....., 19....., the following action thereon was had by said Board of County Commissioners, to-wit:

Upon due consideration, no legal objection having been offered against the establishment of said road, and believing the same to be of public utility, it is ORDERED: that the Viewers' Report of View and Report and Plat of Survey be adopted, and that said road be declared located and established as a public highway, in accordance therewith; full record thereof to be made in the County Road Record and Plat, as Road No....., and the Trustees of..... Township be notified to cause the same to be opened for public travel.

I CERTIFY, that the foregoing is a complete record of the location and establishment of said road No....., as required by law to be made, and that the same was recorded on the..... day of....., 19.....

.....
County Clerk.

ROAD RECORD

Road No.

BE IT REMEMBERED, That on the day of, 19....., a Road Petition signed by and others, was presented to the Board of County Commissioners of Wyandotte County, Kansas, praying for of a certain road, described as follows, to-wit:

PETITION

SAID PETITION was accompanied with Bond, as required by law, signed by as principal, and and as sureties, in the penal sum of DOLLARS, (\$.....)

BOND

WE, The undersigned, owning land along the line of the road described in the accompanying petition, hereby relinquish all claim of damage that we might have, either as owner or agent, by reason of land to be appropriated as right of way for said road, and waive notice to land owners, provided by law, and donate the land for right of way for said road through the lands, a description of which is placed opposite our several names:

Relinquishment
of Claim
for Damages

NAMES	Owner or Agent	DESCRIPTION	S	T	R	Total Number of Acres in Description

I, one of the petitioners on the Petition herewith submitted, do hereby certify that all of the resident land owners owning land along the line of the road described therein have signed the within relinquishment except:

Signed:
One of the Petitioners.


WYANDOTTE COUNTY, KANSAS

WHEREUPON, said bond was approved by the Board, and it appearing to the satisfaction of the Board, that the law had been substantially complied with, it was ordered, that.....and

Appointment
of
Viewers

.....be appointed viewers of the proposed road, and that they meet in conjunction with the County Surveyor, at the.....of.....in..... Township, on the.....day of....., 19....., and proceed to view and lay out said road, according to law, giving to all parties a hearing, and make due report of their proceedings to the County Board.

AFTERWARDS, TO-WIT: On the.....day of....., 19....., County Clerk, presented to said Board his certificate, under seal, setting forth, that pursuant to law he had caused public



notice of said proposed road to be published in..... (a weekly newspaper, published in..... Kansas,) for two consecutive weeks and that said notice was so published in said newspaper, on the.....day of....., 19....., the..... day of....., 19....., and the.....day of....., 19....., and also caused similar notices to be posted to public view upon the bulletin board in his office from..... 19....., to....., 19....., and similar notices to be publicly posted in the following places, to-wit:
from..... 19....., 19....., at..... in..... Township
from..... 19....., 19....., at..... in..... Township
from..... 19....., 19....., at..... in..... Township
and had also caused record of same to be made in the County Commissioner's

PROOF OF
PUBLIC
NOTICE

Record, Volume "....." page "....."


ALSO, upon said..... day of....., 19....., County Surveyor presented to said County Board, his report of survey of said proposed road, plat and field notes, in words and figures as follows, to-wit:

County
Surveyor's
Report and
Field Notes

Pursuant to the order of the Board, I met with.....and.....viewers, at the.....of.....in..... Township, on the.....day of....., 19....., and under the direction of said viewers, proceeded to survey said road as petitioned for, conspicuously marking the same throughout, and noting the courses and distances, and I do hereby certify that the following is a correct return of the survey of said road, and plat of the same, to-wit:

ROAD RECORD

LICKWOOD CO., INC. ATCHISON, KANSAS



County
Surveyor's
Plat and
Field Notes

Field Notes

ALSO, upon said day of, 19....., said.....
 and, Viewers, presented to said County Board their several reports, as follows, to-wit:
 "Pursuant to Commissioners' Notice, we met at the of in
 Township, on the day of, 19....., and taking to our assistance.....
 and, as chain carriers, and as marker, proceeded
 to view the route of the road petitioned for, which was surveyed under our direction by
 County Surveyor, the field notes and plat of which survey are hereto attached and form part of this report, and after careful
 deliberation we are of the opinion that said road is practicable, and of public utility, and recommend that it be granted, as
 located and surveyed, and that it be established and opened feet wide."

Viewers' Report
of View and
Survey

WYANDOTTE COUNTY, KANSAS

Viewers' Report of Damages Claimed and Awarded

And further report that the following is a complete list of the names of all persons (Owners, Agents or Guardians) who filed claims with us for damages or compensation, (which said claims are herewith submitted), by reason of the location and establishment of said proposed road and the amount awarded to each, by us, to-wit:

NAMES	Owner, Agent or Guardian	FRACTIONAL PART	Sec.	Twp.	R'nge	Acres Appropriated	Am't Claimed	Am't Awarded by Viewers	Commissioners Revision

Petitioner's Affidavit of Service of Notice

ALSO, upon said day of, 19....., there was presented to said County Board, the affidavit of one of the petitioners aforesaid, setting forth that due notice of the of said proposed road, together with date of meeting of the Viewers, as per published notice of County Clerk, had been served upon each of the persons noted below, who, as Owners, Agents, or Guardians were all the persons through whose premises said road is proposed to be located, except those who have signed Relinquishment, to-wit:

Date When Notice Was Served	NAME OF PERSON	Owner, Agent or Guardian	FRACTIONAL PART	Sec.	Twp.	Range	REMARKS

Final Order of Board of County Commissioners

WHEREUPON, on the day of, 19....., the following action thereon was had by said Board of County Commissioners, to-wit:

Upon due consideration, no legal objection having been offered against the establishment of said road, and believing the same to be of public utility, it is ORDERED: that the Viewers' Report of View and Report and Plat of Survey be adopted, and that said road be declared located and established as a public highway, in accordance therewith; full record thereof to be made in the County Road Record and Plat, as Road No....., and the Trustees of Township be notified to cause the same to be opened for public travel.

I CERTIFY, that the foregoing is a complete record of the location and establishment of said road No....., as required by law to be made, and that the same was recorded on the day of, 19.....

.....
County Clerk.


WYANDOTTE COUNTY, KANSAS

WHEREUPON, said bond was approved by the Board, and it appearing to the satisfaction of the Board, that the law had been substantially complied with, it was ordered, that..... and

Appointment of Viewers

.....be appointed viewers of the proposed road, and that they meet in conjunction with the County Surveyor, at the.....of.....in..... Township, on the.....day of....., 19....., and proceed to view and lay out said road, according to law, giving to all parties a hearing, and make due report of their proceedings to the County Board.

AFTERWARDS, TO-WIT: On the.....day of....., 19....., County Clerk, presented to said Board his certificate, under seal, setting forth, that pursuant to law he had caused public



notice of said proposed road to be published in..... (a weekly newspaper, published in..... Kansas,) for two consecutive weeks and that said notice was so published in said newspaper, on the.....day of....., 19....., the.....day of....., 19....., and the.....day of....., 19....., and also caused similar notices to be posted to public view upon the bulletin board in his office from....., 19....., to....., 19....., and similar notices to be publicly posted in the following places, to-wit:
from.....19.....,.....19....., at.....in.....Township
from.....19.....,.....19....., at.....in.....Township
from.....19.....,.....19....., at.....in.....Township
and had also caused record of same to be made in the County Commissioner's

PROOF OF PUBLIC NOTICE

Record, Volume "....." page "....."


ALSO, upon said.....day of....., 19....., County Surveyor presented to said County Board, his report of survey of said proposed road, plat and field notes, in words and figures as follows, to-wit:

County Surveyor's Report and Field Notes

Pursuant to the order of the Board, I met with.....and.....viewers, at the.....of.....in..... Township, on the.....day of....., 19....., and under the direction of said viewers, proceeded to survey said road as petitioned for, conspicuously marking the same throughout, and noting the courses and distances, and I do hereby certify that the following is a correct return of the survey of said road, and plat of the same, to-wit:

ROAD RECORD

LOCKPORT CO. MO. ATTORNEY GENERAL



County
Surveyor's
Plat and
Field Notes

Field Notes

ALSO, upon said..... day of....., 19....., said.....
 and....., Viewers, presented to said County Board their several reports, as follows, to-wit:
 "Pursuant to Commissioners' Notice, we met at the..... of..... in.....
 Township, on the..... day of....., 19....., and taking to our assistance.....
 and....., as chain carriers, and..... as marker, proceeded
 to view the route of the road petitioned for, which was surveyed under our direction by.....
 County Surveyor, the field notes and plat of which survey are hereto attached and form part of this report, and after careful
 deliberation we are of the opinion that said road is practicable, and of public utility, and recommend that it be granted, as
 located and surveyed, and that it be established and opened..... feet wide."

Viewers' Report
of View and
Survey

WYANDOTTE COUNTY, KANSAS

Viewers' Report of Damages Claimed and Awarded

And further report that the following is a complete list of the names of all persons (Owners, Agents or Guardians) who filed claims with us for damages or compensation, (which said claims are herewith submitted), by reason of the location and establishment of said proposed road and the amount awarded to each, by us, to-wit:

NAMES	Owner, Agent or Guardian	FRACTIONAL PART	Sec.	Twp.	R'ng	Acres Appropriated	Am't Claimed	Am't Awarded by Viewers	Commissioners Revision

Petitioner's Affidavit of Service of Notice

ALSO, upon said..... day of....., 19....., there was presented to said County Board, the affidavit of.....one of the petitioners aforesaid, setting forth that due notice of the.....of said proposed road, together with date of meeting of the Viewers, as per published notice of County Clerk, had been served upon each of the persons noted below, who, as Owners, Agents, or Guardians were all the persons through whose premises said road is proposed to be located, except those who have signed Relinquishment, to-wit:

Date When Notice Was Served	NAME OF PERSON	Owner, Agent or Guardian	FRACTIONAL PART	Sec.	Twp.	Range	REMARKS

Final Order of Board of County Commissioners

WHEREUPON, on the..... day of....., 19....., the following action thereon was had by said Board of County Commissioners, to-wit:

Upon due consideration, no legal objection having been offered against the establishment of said road, and believing the same to be of public utility, it is ORDERED: that the Viewers' Report of View and Report and Plat of Survey be adopted, and that said road be declared located and established as a public highway, in accordance therewith; full record thereof to be made in the County Road Record and Plat, as Road No....., and the Trustees of..... Township be notified to cause the same to be opened for public travel.

I CERTIFY, that the foregoing is a complete record of the location and establishment of said road No....., as required by law to be made, and that the same was recorded on the..... day of....., 19.....


.....
County Clerk.

WYANDOTTE COUNTY, KANSAS

WHEREUPON, said bond was approved by the Board, and it appearing to the satisfaction of the Board, that the law had been substantially complied with, it was ordered, that..... and
 be appointed viewers of the proposed road, and that they meet in conjunction with the County Surveyor, at the..... of..... in..... Township, on the..... day of....., 19....., and proceed to view and lay out said road, according to law, giving to all parties a hearing, and make due report of their proceedings to the County Board.

Appointment of Viewers

AFTERWARDS, TO-WIT: On the..... day of....., 19....., County Clerk, presented to said Board his certificate, under seal, setting forth, that pursuant to law he had caused public



notice of said proposed road to be published in..... (a weekly newspaper, published in..... Kansas,) for two consecutive weeks and that said notice was so published in said newspaper, on the..... day of....., 19....., the..... day of....., 19....., and the..... day of....., 19....., and also caused similar notices to be posted to public view upon the bulletin board in his office from..... 19....., to....., 19....., and similar notices to be publicly posted in the following places, to-wit:
 from..... 19....., 19....., at..... in..... Township
 from..... 19....., 19....., at..... in..... Township
 from..... 19....., 19....., at..... in..... Township
 and had also caused record of same to be made in the County Commissioner's

PROOF OF PUBLIC NOTICE

Record, Volume "....." page "....."


ALSO, upon said..... day of....., 19....., County Surveyor presented to said County Board, his report of survey of said proposed road, plat and field notes, in words and figures as follows, to-wit:

County Surveyor's Report and Field Notes

Pursuant to the order of the Board, I met with..... and..... viewers, at the..... of..... in..... Township, on the..... day of....., 19....., and under the direction of said viewers, proceeded to survey said road as petitioned for, conspicuously marking the same throughout, and noting the courses and distances, and I do hereby certify that the following is a correct return of the survey of said road, and plat of the same, to-wit:

ROAD RECORD

LOCKHART CO. REC. ATCHISON, KANSAS



County
Surveyor's
Plat and
Field Notes

Field Notes

ALSO, upon said..... day of....., 19....., said.....
 and..... Viewers, presented to said County Board their several reports, as follows, to-wit:
 "Pursuant to Commissioners' Notice, we met at the..... of..... in.....
 Township, on the..... day of....., 19....., and taking to our assistance.....
 and....., as chain carriers, and..... as marker, proceeded
 to view the route of the road petitioned for, which was surveyed under our direction by.....
 County Surveyor, the field notes and plat of which survey are hereto attached and form part of this report, and after careful
 deliberation we are of the opinion that said road is practicable, and of public utility, and recommend that it be granted, as
 located and surveyed, and that it be established and opened..... feet wide."

Viewers' Report
of View and
Survey

WYANDOTTE COUNTY, KANSAS

Viewers' Report of Damages Claimed and Awarded

And further report that the following is a complete list of the names of all persons (Owners, Agents or Guardians) who filed claims with us for damages or compensation, (which said claims are herewith submitted), by reason of the location and establishment of said proposed road and the amount awarded to each, by us, to-wit:

NAMES	Owner, Agent or Guardian	FRACTIONAL PART	Sec.	Twp.	R'ng	Acres Appropriated	Am't Claimed	Am't Awarded by Viewers	Commissioners Revision

Petitioner's Affidavit of Service of Notice

ALSO, upon said..... day of....., 19....., there was presented to said County Board, the affidavit of.....one of the petitioners aforesaid, setting forth that due notice of the.....of said proposed road, together with date of meeting of the Viewers, as per published notice of County Clerk, had been served upon each of the persons noted below, who, as Owners, Agents, or Guardians were all the persons through whose premises said road is proposed to be located, except those who have signed Relinquishment, to-wit:

Date When Notice Was Served	NAME OF PERSON	Owner, Agent or Guardian	FRACTIONAL PART	Sec.	Twp.	Range	REMARKS

Final Order of Board of County Commissioners

WHEREUPON, on the..... day of....., 19....., the following action thereon was had by said Board of County Commissioners, to-wit:

Upon due consideration, no legal objection having been offered against the establishment of said road, and believing the same to be of public utility, it is ORDERED: that the Viewers' Report of View and Report and Plat of Survey be adopted, and that said road be declared located and established as a public highway, in accordance therewith; full record thereof to be made in the County Road Record and Plat, as Road No....., and the Trustees of..... Township be notified to cause the same to be opened for public travel.

I CERTIFY, that the foregoing is a complete record of the location and establishment of said road No....., as required by law to be made, and that the same was recorded on the..... day of....., 19.....


.....
County Clerk.

WYANDOTTE COUNTY, KANSAS

WHEREUPON, said bond was approved by the Board, and it appearing to the satisfaction of the Board, that the law had been substantially complied with, it was ordered, that..... and
 be appointed viewers of the proposed road, and that they meet in conjunction with the County Surveyor, at the..... of..... in..... Township, on the..... day of....., 19....., and proceed to view and lay out said road, according to law, giving to all parties a hearing, and make due report of their proceedings to the County Board.

Appointment of Viewers

AFTERWARDS, TO-WIT: On the..... day of....., 19....., County Clerk, presented to said Board his certificate, under seal, setting forth, that pursuant to law he had caused public



notice of said proposed road to be published in..... (a weekly newspaper, published in..... Kansas,) for two consecutive weeks and that said notice was so published in said newspaper, on the..... day of....., 19....., the..... day of....., 19....., and the..... day of....., 19....., and also caused similar notices to be posted to public view upon the bulletin board in his office from..... 19....., to....., 19....., and similar notices to be publicly posted in the following places, to-wit:
 from..... 19....., 19....., at..... in..... Township
 from..... 19....., 19....., at..... in..... Township
 from..... 19....., 19....., at..... in..... Township
 and had also caused record of same to be made in the County Commissioner's

PROOF OF PUBLIC NOTICE

Record, Volume "....." page "....."


ALSO, upon said..... day of....., 19....., County Surveyor presented to said County Board, his report of survey of said proposed road, plat and field notes, in words and figures as follows, to-wit:

County Surveyor's Report and Field Notes

Pursuant to the order of the Board, I met with..... and..... viewers, at the..... of..... in..... Township, on the..... day of....., 19....., and under the direction of said viewers, proceeded to survey said road as petitioned for, conspicuously marking the same throughout, and noting the courses and distances, and I do hereby certify that the following is a correct return of the survey of said road, and plat of the same, to-wit:

ROAD RECORD

LOCKWOOD CO. MO. PLATBOOK 444143



County
Surveyor's
Plat and
Field Notes

Field Notes

ALSO, upon said day of, 19....., said

and, Viewers, presented to said County Board their several reports, as follows, to-wit:

"Pursuant to Commissioners' Notice, we met at the of in

Township, on the day of, 19....., and taking to our assistance

and, as chain carriers, and as marker, proceeded

to view the route of the road petitioned for, which was surveyed under our direction by

County Surveyor, the field notes and plat of which survey are hereto attached and form part of this report, and after careful

deliberation we are of the opinion that said road is practicable, and of public utility, and recommend that it be granted, as

located and surveyed, and that it be established and opened feet wide."

Viewers' Report
of View and
Survey

WYANDOTTE COUNTY, KANSAS

Viewers' Report of Damages Claimed and Awarded

And further report that the following is a complete list of the names of all persons (Owners, Agents or Guardians) who filed claims with us for damages or compensation, (which said claims are herewith submitted), by reason of the location and establishment of said proposed road and the amount awarded to each, by us, to-wit:

NAMES	Owner, Agent or Guardian	FRACTIONAL PART	Sec.	Twp.	R'ng	Acres Appropriated	Am't Claimed	Am't Awarded by Viewers	Commissioners Revision

Petitioner's Affidavit of Service of Notice

ALSO, upon said day of, 19....., there was presented to said County Board, the affidavit of one of the petitioners aforesaid, setting forth that due notice of the of said proposed road, together with date of meeting of the Viewers, as per published notice of County Clerk, had been served upon each of the persons noted below, who, as Owners, Agents, or Guardians were all the persons through whose premises said road is proposed to be located, except those who have signed Relinquishment, to-wit:

Date When Notice Was Served	NAME OF PERSON	Owner, Agent or Guardian	FRACTIONAL PART	Sec.	Twp.	Range	REMARKS

Final Order of Board of County Commissioners

WHEREUPON, on the day of, 19....., the following action thereon was had by said Board of County Commissioners, to-wit:

Upon due consideration, no legal objection having been offered against the establishment of said road, and believing the same to be of public utility, it is ORDERED: that the Viewers' Report of View and Report and Plat of Survey be adopted, and that said road be declared located and established as a public highway, in accordance therewith; full record thereof to be made in the County Road Record and Plat, as Road No., and the Trustees of Township be notified to cause the same to be opened for public travel.

I CERTIFY, that the foregoing is a complete record of the location and establishment of said road No., as required by law to be made, and that the same was recorded on the day of, 19.....

.....
County Clerk.

ROAD RECORD

Road No.

BE IT REMEMBERED, That on the day of, 19....., a Road Petition signed by and others, was presented to the Board of County Commissioners of Wyandotte County, Kansas, praying for of a certain road, described as follows, to-wit:

PETITION

SAID PETITION was accompanied with Bond, as required by law, signed by as principal, and and as sureties, in the penal sum of DOLLARS, (\$.....)

BOND

WE, The undersigned, owning land along the line of the road described in the accompanying petition, hereby relinquish all claim of damage that we might have, either as owner or agent, by reason of land to be appropriated as right of way for said road, and waive notice to land owners, provided by law, and donate the land for right of way for said road through the lands, a description of which is placed opposite our several names:

Relinquishment
of Claim
for Damages

NAMES	Owner or Agent	DESCRIPTION	S	T	R	Total Number of Acres in Description

I, one of the petitioners on the Petition herewith submitted, do hereby certify that all of the resident land owners owning land along the line of the road described therein have signed the within relinquishment except:

Signed:
One of the Petitioners.

WYANDOTTE COUNTY, KANSAS

Appointment of Viewers

WHEREUPON, said bond was approved by the Board, and it appearing to the satisfaction of the Board, that the law had been substantially complied with, it was ordered, that... and... be appointed viewers of the proposed road, and that they meet in conjunction with the County Surveyor, at the... of... in... Township, on the... day of..., 19..., and proceed to view and lay out said road, according to law, giving to all parties a hearing, and make due report of their proceedings to the County Board.

AFTERWARDS, TO-WIT: On the... day of..., 19..., County Clerk, presented to said Board his certificate, under seal, setting forth, that pursuant to law he had caused public



notice of said proposed road to be published in... (a weekly newspaper, published in... Kansas,) for two consecutive weeks and that said notice was so published in said newspaper, on the... day of..., 19..., the... day of..., 19..., and the... day of..., 19..., and also caused similar notices to be posted to public view upon the bulletin board in his office from... 19..., to..., 19..., and similar notices to be publicly posted in the following places, to-wit: from... 19..., 19..., at... in... Township from... 19..., 19..., at... in... Township from... 19..., 19..., at... in... Township and had also caused record of same to be made in the County Commissioner's

PROOF OF PUBLIC NOTICE

Record, Volume "..." page "..."


ALSO, upon said... day of..., 19..., County Surveyor presented to said County Board, his report of survey of said proposed road, plat and field notes, in words and figures as follows, to-wit:

County Surveyor's Report and Field Notes

Pursuant to the order of the Board, I met with... and... viewers, at the... of... in... Township, on the... day of..., 19..., and under the direction of said viewers, proceeded to survey said road as petitioned for, conspicuously marking the same throughout, and noting the courses and distances, and I do hereby certify that the following is a correct return of the survey of said road, and plat of the same, to-wit:

ROAD RECORD

LICENSED BY THE STATE ENGINEER



County
Surveyor's
Plat and
Field Notes

Field Notes

ALSO, upon said day of, 19....., said

and, Viewers, presented to said County Board their several reports, as follows, to-wit:

"Pursuant to Commissioners' Notice, we met at the of in

Township, on the day of, 19....., and taking to our assistance

and, as chain carriers, and as marker, proceeded

to view the route of the road petitioned for, which was surveyed under our direction by

County Surveyor, the field notes and plat of which survey are hereto attached and form part of this report, and after careful

deliberation we are of the opinion that said road is practicable, and of public utility, and recommend that it be granted, as

located and surveyed, and that it be established and opened feet wide."

Viewers' Report
of View and
Survey

WYANDOTTE COUNTY, KANSAS

Viewers' Report of Damages Claimed and Awarded

And further report that the following is a complete list of the names of all persons (Owners, Agents or Guardians) who filed claims with us for damages or compensation, (which said claims are herewith submitted), by reason of the location and establishment of said proposed road and the amount awarded to each, by us, to-wit:

NAMES	Owner, Agent or Guardian	FRACTIONAL PART	Sec.	Twp.	R'nge	Acres Appropriated	Am't Claimed	Am't Awarded by Viewers	Commissioners Revision

Petitioners Affidavit of Service of Notice

ALSO, upon said..... day of....., 19....., there was presented to said County Board, the affidavit of..... one of the petitioners aforesaid, setting forth that due notice of the..... of said proposed road, together with date of meeting of the Viewers, as per published notice of County Clerk, had been served upon each of the persons noted below, who, as Owners, Agents, or Guardians were all the persons through whose premises said road is proposed to be located, except those who have signed Relinquishment, to-wit:

Date When Notice Was Served	NAME OF PERSON	Owner, Agent or Guardian	FRACTIONAL PART	Sec.	Twp.	Range	REMARKS

Final Order of Board of County Commissioners

WHEREUPON, on the..... day of....., 19....., the following action thereon was had by said Board of County Commissioners, to-wit:

Upon due consideration, no legal objection having been offered against the establishment of said road, and believing the same to be of public utility, it is ORDERED: that the Viewers' Report of View and Report and Plat of Survey be adopted, and that said road be declared located and established as a public highway, in accordance therewith; full record thereof to be made in the County Road Record and Plat, as Road No....., and the Trustees of..... Township be notified to cause the same to be opened for public travel.

I CERTIFY, that the foregoing is a complete record of the location and establishment of said road No....., as required by law to be made, and that the same was recorded on the..... day of....., 19.....

.....
County Clerk.

WYANDOTTE COUNTY, KANSAS

WHEREUPON, said bond was approved by the Board, and it appearing to the satisfaction of the Board, that the law had been substantially complied with, it was ordered, that.....and

Appointment of Viewers

.....be appointed viewers of the proposed road, and that they meet in conjunction with the County Surveyor, at the.....of.....in..... Township, on the.....day of....., 19....., and proceed to view and lay out said road, according to law, giving to all parties a hearing, and make due report of their proceedings to the County Board.

AFTERWARDS, TO-WIT: On the.....day of....., 19....., County Clerk, presented to said Board his certificate, under seal, setting forth, that pursuant to law he had caused public



notice of said proposed road to be published in..... (a weekly newspaper, published in..... Kansas,) for two consecutive weeks and that said notice was so published in said newspaper, on the.....day of....., 19....., the..... day of....., 19....., and the.....day of....., 19....., and also caused similar notices to be posted to public view upon the bulletin board in his office from..... 19....., to....., 19....., and similar notices to be publicly posted in the following places, to-wit: from..... 19....., 19....., at..... in..... Township from..... 19....., 19....., at..... in..... Township from..... 19....., 19....., at..... in..... Township and had also caused record of same to be made in the County Commissioner's

PROOF OF PUBLIC NOTICE

Record, Volume "....." page "....."


ALSO, upon said..... day of....., 19....., County Surveyor presented to said County Board, his report of survey of said proposed road, plat and field notes, in words and figures as follows, to-wit:

County Surveyor's Report and Field Notes

Pursuant to the order of the Board, I met with.....and..... viewers, at the.....of.....in..... Township, on the.....day of....., 19....., and under the direction of said viewers, proceeded to survey said road as petitioned for, conspicuously marking the same throughout, and noting the courses and distances, and I do hereby certify that the following is a correct return of the survey of said road, and plat of the same, to-wit:

ROAD RECORD

DEPT. OF THE INTERIOR, BUREAU OF LANDS



County
Surveyor's
Plat and
Field Notes

Field Notes

ALSO, upon said day of, 19....., said.....
 and, Viewers, presented to said County Board their several reports, as follows, to-wit:
 "Pursuant to Commissioners' Notice, we met at the..... of..... in.....
 Township, on the day of, 19....., and taking to our assistance.....
 and....., as chain carriers, and..... as marker, proceeded
 to view the route of the road petitioned for, which was surveyed under our direction by.....
 County Surveyor, the field notes and plat of which survey are hereto attached and form part of this report, and after careful
 deliberation we are of the opinion that said road is practicable, and of public utility, and recommend that it be granted, as
 located and surveyed, and that it be established and opened..... feet wide."

Viewers' Report
of View and
Survey

WYANDOTTE COUNTY, KANSAS

Viewers' Report of Damages Claimed and Awarded

And further report that the following is a complete list of the names of all persons (Owners, Agents or Guardians) who filed claims with us for damages or compensation, (which said claims are herewith submitted), by reason of the location and establishment of said proposed road and the amount awarded to each, by us, to-wit:

NAMES	Owner, Agent or Guardian	FRACTIONAL PART	Sec.	Twp.	R'nge	Acres Appropriated	Am't Claimed	Am't Awarded by Viewers	Commissioners Revision

Petitioner's Affidavit of Service of Notice

ALSO, upon said day of, 19....., there was presented to said County Board, the affidavit of one of the petitioners aforesaid, setting forth that due notice of the of said proposed road, together with date of meeting of the Viewers, as per published notice of County Clerk, had been served upon each of the persons noted below, who, as Owners, Agents, or Guardians were all the persons through whose premises said road is proposed to be located, except those who have signed Relinquishment, to-wit:

Date When Notice Was Served	NAME OF PERSON	Owner, Agent or Guardian	FRACTIONAL PART	Sec.	Twp.	Range	REMARKS

Final Order of Board of County Commissioners

WHEREUPON, on the day of, 19....., the following action thereon was had by said Board of County Commissioners, to-wit:

Upon due consideration, no legal objection having been offered against the establishment of said road, and believing the same to be of public utility, it is ORDERED: that the Viewers' Report of View and Report and Plat of Survey be adopted, and that said road be declared located and established as a public highway, in accordance therewith; full record thereof to be made in the County Road Record and Plat, as Road No....., and the Trustees of Township be notified to cause the same to be opened for public travel.

I CERTIFY, that the foregoing is a complete record of the location and establishment of said road No....., as required by law to be made, and that the same was recorded on the day of, 19.....

.....
County Clerk.

WYANDOTTE COUNTY, KANSAS

WHEREUPON, said bond was approved by the Board, and it appearing to the satisfaction of the Board, that the law had been substantially complied with, it was ordered, that.....and

Appointment
of
Viewers

.....be appointed viewers of the proposed road, and that they meet in conjunction with the County Surveyor, at the.....of.....in Township, on the.....day of....., 19....., and proceed to view and lay out said road, according to law, giving to all parties a hearing, and make due report of their proceedings to the County Board.

AFTERWARDS, TO-WIT: On the.....day of....., 19....., County Clerk, presented to said Board his certificate, under seal, setting forth, that pursuant to law he had caused public



notice of said proposed road to be published in..... (a weekly newspaper, published in..... Kansas,) for two consecutive weeks and that said notice was so published in said newspaper, on the.....day of....., 19....., the.....day of....., 19....., and the.....day of....., 19....., and also caused similar notices to be posted to public view upon the bulletin board in his office from....., 19....., to....., 19....., and similar notices to be publicly posted in the following places, to-wit:
from.....19.....,.....19....., at.....in.....Township
from.....19.....,.....19....., at.....in.....Township
from.....19.....,.....19....., at.....in.....Township
and had also caused record of same to be made in the County Commissioner's

PROOF OF
PUBLIC
NOTICE

Record, Volume "....." page "....."


ALSO, upon said.....day of....., 19....., County Surveyor presented to said County Board, his report of survey of said proposed road, plat and field notes, in words and figures as follows, to-wit:

County
Surveyor's
Report and
Field Notes

Pursuant to the order of the Board, I met with.....and.....viewers, at the.....of.....in Township, on the.....day of....., 19....., and under the direction of said viewers, proceeded to survey said road as petitioned for, conspicuously marking the same throughout, and noting the courses and distances, and I do hereby certify that the following is a correct return of the survey of said road, and plat of the same, to-wit:

ROAD RECORD

LOCKPORT CO. MO. ATTORNEY GENERAL



County
Surveyor's
Plat and
Field Notes

Field Notes

ALSO, upon said day of, 19....., said

and, Viewers, presented to said County Board their several reports, as follows, to-wit:

"Pursuant to Commissioners' Notice, we met at the of in

Township, on the day of, 19....., and taking to our assistance

and, as chain carriers, and as marker, proceeded

to view the route of the road petitioned for, which was surveyed under our direction by

County Surveyor, the field notes and plat of which survey are hereto attached and form part of this report, and after careful

deliberation we are of the opinion that said road is practicable, and of public utility, and recommend that it be granted, as

located and surveyed, and that it be established and opened feet wide."

Viewers' Report
of View and
Survey

WYANDOTTE COUNTY, KANSAS

Viewers' Report of Damages Claimed and Awarded

And further report that the following is a complete list of the names of all persons (Owners, Agents or Guardians) who filed claims with us for damages or compensation, (which said claims are herewith submitted), by reason of the location and establishment of said proposed road and the amount awarded to each, by us, to-wit:

NAMES	Owner, Agent or Guardian	FRACTIONAL PART	Sec.	Twp.	R'nge	Acres Appropriated	Am't Claimed	Am't Awarded by Viewers	Commissioners Revision

Petitioner's Affidavit of Service of Notice

ALSO, upon said..... day of....., 19....., there was presented to said County Board, the affidavit of..... one of the petitioners aforesaid, setting forth that due notice of the..... of said proposed road, together with date of meeting of the Viewers, as per published notice of County Clerk, had been served upon each of the persons noted below, who, as Owners, Agents, or Guardians were all the persons through whose premises said road is proposed to be located, except those who have signed Relinquishment, to-wit:

Date When Notice Was Served	NAME OF PERSON	Owner, Agent or Guardian	FRACTIONAL PART	Sec.	Twp.	Range	REMARKS

Final Order of Board of County Commissioners

WHEREUPON, on the..... day of....., 19....., the following action thereon was had by said Board of County Commissioners, to-wit:

Upon due consideration, no legal objection having been offered against the establishment of said road, and believing the same to be of public utility, it is ORDERED: that the Viewers' Report of View and Report and Plat of Survey be adopted, and that said road be declared located and established as a public highway, in accordance therewith; full record thereof to be made in the County Road Record and Plat, as Road No....., and the Trustees of..... Township be notified to cause the same to be opened for public travel.

I CERTIFY, that the foregoing is a complete record of the location and establishment of said road No....., as required by law to be made, and that the same was recorded on the..... day of....., 19.....


.....
County Clerk.

WYANDOTTE COUNTY, KANSAS

WHEREUPON, said bond was approved by the Board, and it appearing to the satisfaction of the Board, that the law had been substantially complied with, it was ordered, that..... and
 be appointed viewers of the proposed road, and that they meet in conjunction with
 the County Surveyor, at the..... of..... in.....
 Township, on the..... day of....., 19....., and proceed to view and lay out said road,
 according to law, giving to all parties a hearing, and make due report of their proceedings to the County Board.

Appointment
of
Viewers

AFTERWARDS, TO-WIT: On the..... day of....., 19.....,
 County Clerk, presented to said Board his certificate, under seal, setting forth, that pursuant to law he had caused public



notice of said proposed road to be published in.....
 (a weekly newspaper, published in..... Kansas,)
 for two consecutive weeks and that said notice was so published in said newspaper,
 on the..... day of....., 19....., the.....
 day of....., 19....., and the..... day of.....
, 19....., and also caused similar notices to be posted to
 public view upon the bulletin board in his office from.....
 19....., to....., 19....., and similar notices to be publicly
 posted in the following places, to-wit:
 from..... 19....., 19....., at..... in..... Township
 from..... 19....., 19....., at..... in..... Township
 from..... 19....., 19....., at..... in..... Township
 and had also caused record of same to be made in the County Commissioner's

PROOF OF
PUBLIC
NOTICE

Record, Volume "....." page "....."


ALSO, upon said..... day of....., 19....., County Surveyor
 presented to said County Board, his report of survey of said proposed road, plat and field notes, in words and figures as
 follows, to-wit:

County
Surveyor's
Report and
Field Notes

Pursuant to the order of the Board, I met with..... and
 viewers, at the..... of..... in.....
 Township, on the..... day of....., 19....., and under the direction of said viewers, proceeded
 to survey said road as petitioned for, conspicuously marking the same throughout, and noting the courses and distances, and
 I do hereby certify that the following is a correct return of the survey of said road, and plat of the same, to-wit:

ROAD RECORD

LOCKWOOD CO., MO., ATCHISON, KANSAS



County
Surveyor's
Plat and
Field Notes

Field Notes

ALSO, upon said day of, 19....., said.....
 and....., Viewers, presented to said County Board their several reports, as follows, to-wit:
 "Pursuant to Commissioners' Notice, we met at the..... of..... in.....
 Township, on the..... day of....., 19....., and taking to our assistance.....
 and....., as chain carriers, and..... as marker, proceeded
 to view the route of the road petitioned for, which was surveyed under our direction by.....
 County Surveyor, the field notes and plat of which survey are hereto attached and form part of this report, and after careful
 deliberation we are of the opinion that said road is practicable, and of public utility, and recommend that it be granted, as
 located and surveyed, and that it be established and opened..... feet wide."

Viewers' Report
of View and
Survey

WYANDOTTE COUNTY, KANSAS

Viewers' Report of Damages Claimed and Awarded

And further report that the following is a complete list of the names of all persons (Owners, Agents or Guardians) who filed claims with us for damages or compensation, (which said claims are herewith submitted), by reason of the location and establishment of said proposed road and the amount awarded to each, by us, to-wit:

NAMES	Owner, Agent or Guardian	FRACTIONAL PART	Sec.	Twp.	R'nge	Acres Appropriated	Am't Claimed	Am't Awarded by Viewers	Commissioners Revision

Petitioner's Affidavit of Service of Notice

ALSO, upon said day of, 19....., there was presented to said County Board, the affidavit of one of the petitioners aforesaid, setting forth that due notice of the of said proposed road, together with date of meeting of the Viewers, as per published notice of County Clerk, had been served upon each of the persons noted below, who, as Owners, Agents, or Guardians were all the persons through whose premises said road is proposed to be located, except those who have signed Relinquishment, to-wit:

Date When Notice Was Served	NAME OF PERSON	Owner, Agent or Guardian	FRACTIONAL PART	Sec.	Twp.	Range	REMARKS

Final Order of Board of County Commissioners

WHEREUPON, on the day of, 19....., the following action thereon was had by said Board of County Commissioners, to-wit:

Upon due consideration, no legal objection having been offered against the establishment of said road, and believing the same to be of public utility, it is ORDERED: that the Viewers' Report of View and Report and Plat of Survey be adopted, and that said road be declared located and established as a public highway, in accordance therewith; full record thereof to be made in the County Road Record and Plat, as Road No., and the Trustees of Township be notified to cause the same to be opened for public travel.

I CERTIFY, that the foregoing is a complete record of the location and establishment of said road No., as required by law to be made, and that the same was recorded on the day of, 19.....

.....
County Clerk.


WYANDOTTE COUNTY, KANSAS

WHEREUPON, said bond was approved by the Board, and it appearing to the satisfaction of the Board, that the law had been substantially complied with, it was ordered, that..... and

Appointment of Viewers

..... be appointed viewers of the proposed road, and that they meet in conjunction with the County Surveyor, at the..... of..... in..... Township, on the..... day of....., 19....., and proceed to view and lay out said road, according to law, giving to all parties a hearing, and make due report of their proceedings to the County Board.

AFTERWARDS, TO-WIT: On the..... day of....., 19....., County Clerk, presented to said Board his certificate, under seal, setting forth, that pursuant to law he had caused public



notice of said proposed road to be published in..... (a weekly newspaper, published in..... Kansas,) for two consecutive weeks and that said notice was so published in said newspaper, on the..... day of....., 19....., the..... day of....., 19....., and the..... day of....., 19....., and also caused similar notices to be posted to public view upon the bulletin board in his office from..... 19....., to....., 19....., and similar notices to be publicly posted in the following places, to-wit:

from..... 19....., 19....., at..... in..... Township from..... 19....., 19....., at..... in..... Township from..... 19....., 19....., at..... in..... Township

and had also caused record of same to be made in the County Commissioner's

Record, Volume "....." page "....."

ALSO, upon said..... day of....., 19....., County Surveyor presented to said County Board, his report of survey of said proposed road, plat and field notes, in words and figures as follows, to-wit:


PROOF OF PUBLIC NOTICE

County Surveyor's Report and Field Notes

Pursuant to the order of the Board, I met with..... and..... viewers, at the..... of..... in..... Township, on the..... day of....., 19....., and under the direction of said viewers, proceeded to survey said road as petitioned for, conspicuously marking the same throughout, and noting the courses and distances, and I do hereby certify that the following is a correct return of the survey of said road, and plat of the same, to-wit:

ROAD RECORD

LICENSED TO ME BY THE STATE OF KANSAS



County
Surveyor's
Plat and
Field Notes

Field Notes

ALSO, upon said day of, 19....., said

and, Viewers, presented to said County Board their several reports, as follows, to-wit:

"Pursuant to Commissioners' Notice, we met at the of in Township, on the day of, 19....., and taking to our assistance..... and, as chain carriers, and as marker, proceeded to view the route of the road petitioned for, which was surveyed under our direction by County Surveyor, the field notes and plat of which survey are hereto attached and form part of this report, and after careful deliberation we are of the opinion that said road is practicable, and of public utility, and recommend that it be granted, as located and surveyed, and that it be established and opened feet wide."

Viewers' Report
of View and
Survey

WYANDOTTE COUNTY, KANSAS

Viewers' Report of Damages Claimed and Awarded

And further report that the following is a complete list of the names of all persons (Owners, Agents or Guardians) who filed claims with us for damages or compensation, (which said claims are herewith submitted), by reason of the location and establishment of said proposed road and the amount awarded to each, by us, to-wit:

NAMES	Owner, Agent or Guardian	FRACTIONAL PART	Sec.	Twp.	R'nge	Acres Appropriated	Am't Claimed	Am't Awarded by Viewers	Commissioners Revision

Petitioner's Affidavit of Service of Notice

ALSO, upon said..... day of....., 19....., there was presented to said County Board, the affidavit of..... one of the petitioners aforesaid, setting forth that due notice of the..... of said proposed road, together with date of meeting of the Viewers, as per published notice of County Clerk, had been served upon each of the persons noted below, who, as Owners, Agents, or Guardians were all the persons through whose premises said road is proposed to be located, except those who have signed Relinquishment, to-wit:

Date When Notice Was Served	NAME OF PERSON	Owner, Agent or Guardian	FRACTIONAL PART	Sec.	Twp.	Range	REMARKS

Final Order of Board of County Commissioners

WHEREUPON, on the..... day of....., 19....., the following action thereon was had by said Board of County Commissioners, to-wit:

Upon due consideration, no legal objection having been offered against the establishment of said road, and believing the same to be of public utility, it is ORDERED: that the Viewers' Report of View and Report and Plat of Survey be adopted, and that said road be declared located and established as a public highway, in accordance therewith; full record thereof to be made in the County Road Record and Plat, as Road No....., and the Trustees of..... Township be notified to cause the same to be opened for public travel.

I CERTIFY, that the foregoing is a complete record of the location and establishment of said road No....., as required by law to be made, and that the same was recorded on the..... day of....., 19.....

.....
County Clerk.

ROAD RECORD

DOCUMENTS OF THE STATE OF KANSAS

Road No.
BE IT REMEMBERED, That on the day of, 19....., a Road Petition signed by and others, was presented to the Board of County Commissioners of Wyandotte County, Kansas, praying for of a certain road, described as follows, to-wit:

PETITION

SAID PETITION was accompanied with Bond, as required by law, signed by as principal, and and as sureties, in the penal sum of DOLLARS, (\$.....)

BOND

WE, The undersigned, owning land along the line of the road described in the accompanying petition, hereby relinquish all claim of damage that we might have, either as owner or agent, by reason of land to be appropriated as right of way for said road, and waive notice to land owners, provided by law, and donate the land for right of way for said road through the lands, a description of which is placed opposite our several names:

Relinquishment
of Claim
for Damages

NAMES	Owner or Agent	DESCRIPTION	S	T	R	Total Number of Acres in Description

I, one of the petitioners on the Petition herewith submitted, do hereby certify that all of the resident land owners owning land along the line of the road described therein have signed the within relinquishment except:

Signed:
One of the Petitioners.

WYANDOTTE COUNTY, KANSAS

WHEREUPON, said bond was approved by the Board, and it appearing to the satisfaction of the Board, that the law had been substantially complied with, it was ordered, that.....and

Appointment
of
Viewers

.....be appointed viewers of the proposed road, and that they meet in conjunction with the County Surveyor, at the.....of.....in.....Township, on the.....day of....., 19....., and proceed to view and lay out said road, according to law, giving to all parties a hearing, and make due report of their proceedings to the County Board.

AFTERWARDS, TO-WIT: On the.....day of....., 19....., County Clerk, presented to said Board his certificate, under seal, setting forth, that pursuant to law he had caused public



notice of said proposed road to be published in.....(a weekly newspaper, published in.....Kansas,) for two consecutive weeks and that said notice was so published in said newspaper, on the.....day of....., 19....., the.....day of....., 19....., and the.....day of....., 19....., and also caused similar notices to be posted to public view upon the bulletin board in his office from.....19....., to....., 19....., and similar notices to be publicly posted in the following places, to-wit:

from.....19.....,19....., at.....in.....Township
from.....19.....,19....., at.....in.....Township
from.....19.....,19....., at.....in.....Township

and had also caused record of same to be made in the County Commissioner's

Record, Volume "....." page "....."

ALSO, upon said.....day of....., 19....., County Surveyor presented to said County Board, his report of survey of said proposed road, plat and field notes, in words and figures as follows, to-wit:


Pursuant to the order of the Board, I met with.....and.....viewers, at the.....of.....in.....Township, on the.....day of....., 19....., and under the direction of said viewers, proceeded to survey said road as petitioned for, conspicuously marking the same throughout, and noting the courses and distances, and I do hereby certify that the following is a correct return of the survey of said road, and plat of the same, to-wit:

PROOF OF
PUBLIC
NOTICE

County
Surveyor's
Report and
Field Notes

ROAD RECORD

LS-1000 (2) - MC - ATOMSON, KANSAS



County
Surveyor's
Plat and
Field Notes

Field Notes

ALSO, upon said day of, 19....., said

and, Viewers, presented to said County Board their several reports, as follows, to-wit:

"Pursuant to Commissioners' Notice, we met at the of in

Township, on the day of, 19....., and taking to our assistance

and, as chain carriers, and as marker, proceeded

to view the route of the road petitioned for, which was surveyed under our direction by

County Surveyor, the field notes and plat of which survey are hereto attached and form part of this report, and after careful

deliberation we are of the opinion that said road is practicable, and of public utility, and recommend that it be granted, as

located and surveyed, and that it be established and opened feet wide."

Viewers' Report
of View and
Survey

WYANDOTTE COUNTY, KANSAS

Viewers' Report of Damages Claimed and Awarded

And further report that the following is a complete list of the names of all persons (Owners, Agents or Guardians) who filed claims with us for damages or compensation, (which said claims are herewith submitted), by reason of the location and establishment of said proposed road and the amount awarded to each, by us, to-wit:

NAMES	Owner, Agent or Guardian	FRACTIONAL PART	Sec.	Twp.	R'nge	Acres Appropriated	Am't Claimed	Am't Awarded by Viewers	Commissioners Revision

Petitioner's Affidavit of Service of Notice

ALSO, upon said.....day of....., 19....., there was presented to said County Board, the affidavit of.....one of the petitioners aforesaid, setting forth that due notice of the.....of said proposed road, together with date of meeting of the Viewers, as per published notice of County Clerk, had been served upon each of the persons noted below, who, as Owners, Agents, or Guardians were all the persons through whose premises said road is proposed to be located, except those who have signed Relinquishment, to-wit:

Date When Notice Was Served	NAME OF PERSON	Owner, Agent or Guardian	FRACTIONAL PART	Sec.	Twp.	Range	REMARKS

Final Order of Board of County Commissioners

WHEREUPON, on the.....day of....., 19....., the following action thereon was had by said Board of County Commissioners, to-wit:

Upon due consideration, no legal objection having been offered against the establishment of said road, and believing the same to be of public utility, it is ORDERED: that the Viewers' Report of View and Report and Plat of Survey be adopted, and that said road be declared located and established as a public highway, in accordance therewith; full record thereof to be made in the County Road Record and Plat, as Road No....., and the Trustees of.....Township be notified to cause the same to be opened for public travel.

I CERTIFY, that the foregoing is a complete record of the location and establishment of said road No....., as required by law to be made, and that the same was recorded on the.....day of....., 19.....

.....
County Clerk.


WYANDOTTE COUNTY, KANSAS

WHEREUPON, said bond was approved by the Board, and it appearing to the satisfaction of the Board, that the law had been substantially complied with, it was ordered, that..... and

Appointment of Viewers

..... be appointed viewers of the proposed road, and that they meet in conjunction with the County Surveyor, at the..... of..... in..... Township, on the..... day of....., 19....., and proceed to view and lay out said road, according to law, giving to all parties a hearing, and make due report of their proceedings to the County Board.

AFTERWARDS, TO-WIT: On the..... day of....., 19....., County Clerk, presented to said Board his certificate, under seal, setting forth, that pursuant to law he had caused public



notice of said proposed road to be published in..... (a weekly newspaper, published in..... Kansas,) for two consecutive weeks and that said notice was so published in said newspaper, on the..... day of....., 19....., the..... day of....., 19....., and the..... day of....., 19....., and also caused similar notices to be posted to public view upon the bulletin board in his office from..... 19....., to....., 19....., and similar notices to be publicly posted in the following places, to-wit:
from..... 19....., 19....., at..... in..... Township
from..... 19....., 19....., at..... in..... Township
from..... 19....., 19....., at..... in..... Township
and had also caused record of same to be made in the County Commissioner's

PROOF OF PUBLIC NOTICE

Record, Volume "....." page "....."


ALSO, upon said..... day of....., 19....., County Surveyor presented to said County Board, his report of survey of said proposed road, plat and field notes, in words and figures as follows, to-wit:

County Surveyor's Report and Field Notes

Pursuant to the order of the Board, I met with..... and..... viewers, at the..... of..... in..... Township, on the..... day of....., 19....., and under the direction of said viewers, proceeded to survey said road as petitioned for, conspicuously marking the same throughout, and noting the courses and distances, and I do hereby certify that the following is a correct return of the survey of said road, and plat of the same, to-wit:

ROAD RECORD

LICKWOOD CO. MO. ATTORNEY GENERAL



County Surveyor's Plat and Field Notes

Field Notes

ALSO, upon said day of, 19....., said

and, Viewers, presented to said County Board their several reports, as follows, to-wit:

"Pursuant to Commissioners' Notice, we met at the of in Township, on the day of, 19....., and taking to our assistance

and, as chain carriers, and as marker, proceeded to view the route of the road petitioned for, which was surveyed under our direction by County Surveyor, the field notes and plat of which survey are hereto attached and form part of this report, and after careful deliberation we are of the opinion that said road is practicable, and of public utility, and recommend that it be granted, as located and surveyed, and that it be established and opened feet wide."

Viewers' Report of View and Survey

WYANDOTTE COUNTY, KANSAS

Viewers' Report of Damages Claimed and Awarded

And further report that the following is a complete list of the names of all persons (Owners, Agents or Guardians) who filed claims with us for damages or compensation, (which said claims are herewith submitted), by reason of the location and establishment of said proposed road and the amount awarded to each, by us, to-wit:

NAMES	Owner, Agent or Guardian	FRACTIONAL PART	Sec.	Twp.	R'nge	Acres Appropriated	Am't Claimed	Am't Awarded by Viewers	Commissioners Revision

Petitioner's Affidavit of Service of Notice

ALSO, upon said..... day of....., 19....., there was presented to said County Board, the affidavit of..... one of the petitioners aforesaid, setting forth that due notice of the..... of said proposed road, together with date of meeting of the Viewers, as per published notice of County Clerk, had been served upon each of the persons noted below, who, as Owners, Agents, or Guardians were all the persons through whose premises said road is proposed to be located, except those who have signed Relinquishment, to-wit:

Date When Notice Was Served	NAME OF PERSON	Owner, Agent or Guardian	FRACTIONAL PART	Sec.	Twp.	Range	REMARKS

Final Order of Board of County Commissioners

WHEREUPON, on the..... day of....., 19....., the following action thereon was had by said Board of County Commissioners, to-wit:

Upon due consideration, no legal objection having been offered against the establishment of said road, and believing the same to be of public utility, it is ORDERED: that the Viewers' Report of View and Report and Plat of Survey be adopted, and that said road be declared located and established as a public highway, in accordance therewith; full record thereof to be made in the County Road Record and Plat, as Road No....., and the Trustees of..... Township be notified to cause the same to be opened for public travel.

I CERTIFY, that the foregoing is a complete record of the location and establishment of said road No....., as required by law to be made, and that the same was recorded on the..... day of....., 19.....

.....
County Clerk.

ROAD RECORD

LEGISLATION OF THE STATE OF KANSAS

Road No.

BE IT REMEMBERED, That on the day of, 19....., a Road Petition signed by and others, was presented to the Board of County Commissioners of Wyandotte County, Kansas, praying for of a certain road, described as follows, to-wit:

PETITION

SAID PETITION was accompanied with Bond, as required by law, signed by as principal, and and as sureties, in the penal sum of DOLLARS, (\$.....)

BOND

WE, The undersigned, owning land along the line of the road described in the accompanying petition, hereby relinquish all claim of damage that we might have, either as owner or agent, by reason of land to be appropriated as right of way for said road, and waive notice to land owners, provided by law, and donate the land for right of way for said road through the lands, a description of which is placed opposite our several names:

Relinquishment of Claim for Damages

NAMES	Owner or Agent	DESCRIPTION	S	T	R	Total Number of Acres in Description

I, one of the petitioners on the Petition herewith submitted, do hereby certify that all of the resident land owners owning land along the line of the road described therein have signed the within relinquishment except:


Signed:
One of the Petitioners.

WYANDOTTE COUNTY, KANSAS

WHEREUPON, said bond was approved by the Board, and it appearing to the satisfaction of the Board, that the law had been substantially complied with, it was ordered, that.....and
be appointed viewers of the proposed road, and that they meet in conjunction with the County Surveyor, at the.....of.....in.....
 Township, on the.....day of....., 19....., and proceed to view and lay out said road, according to law, giving to all parties a hearing, and make due report of their proceedings to the County Board.

Appointment of Viewers

AFTERWARDS, TO-WIT: On the.....day of....., 19....., County Clerk, presented to said Board his certificate, under seal, setting forth, that pursuant to law he had caused public



notice of said proposed road to be published in.....
 (a weekly newspaper, published in.....Kansas,) for two consecutive weeks and that said notice was so published in said newspaper, on the.....day of....., 19....., the day of....., 19....., and the.....day of....., 19....., and also caused similar notices to be posted to public view upon the bulletin board in his office from....., 19....., to....., 19....., and similar notices to be publicly posted in the following places, to-wit:
 from.....19.....,19....., at.....in.....Township
 from.....19.....,19....., at.....in.....Township
 from.....19.....,19....., at.....in.....Township
 and had also caused record of same to be made in the County Commissioner's

PROOF OF PUBLIC NOTICE

Record, Volume "....." page "....."


ALSO, upon said.....day of....., 19....., County Surveyor presented to said County Board, his report of survey of said proposed road, plat and field notes, in words and figures as follows, to-wit:

County Surveyor's Report and Field Notes

Pursuant to the order of the Board, I met with.....and
viewers, at the.....of.....in.....
 Township, on the.....day of....., 19....., and under the direction of said viewers, proceeded to survey said road as petitioned for, conspicuously marking the same throughout, and noting the courses and distances, and I do hereby certify that the following is a correct return of the survey of said road, and plat of the same, to-wit:

ROAD RECORD

UNIVERSITY OF KANSAS



County
Surveyor's
Plat and
Field Notes

Field Notes

ALSO, upon said day of, 19....., said

and, Viewers, presented to said County Board their several reports, as follows, to-wit:

"Pursuant to Commissioners' Notice, we met at the of in

Township, on the day of, 19....., and taking to our assistance

and, as chain carriers, and as marker, proceeded

to view the route of the road petitioned for, which was surveyed under our direction by

County Surveyor, the field notes and plat of which survey are hereto attached and form part of this report, and after careful

deliberation we are of the opinion that said road is practicable, and of public utility, and recommend that it be granted, as

located and surveyed, and that it be established and opened feet wide."

Viewers' Report
of View and
Survey

WYANDOTTE COUNTY, KANSAS

Viewers' Report of Damages Claimed and Awarded

And further report that the following is a complete list of the names of all persons (Owners, Agents or Guardians) who filed claims with us for damages or compensation, (which said claims are herewith submitted), by reason of the location and establishment of said proposed road and the amount awarded to each, by us, to-wit:

NAMES	Owner, Agent or Guardian	FRACTIONAL PART	Sec.	Twp.	R'ng	Acres Appropriated	Am't Claimed	Am't Awarded by Viewers	Commissioners Revision

Petitioner's Affidavit of Service of Notice

ALSO, upon said.....day of....., 19....., there was presented to said County Board, the affidavit of.....one of the petitioners aforesaid, setting forth that due notice of the.....of said proposed road, together with date of meeting of the Viewers, as per published notice of County Clerk, had been served upon each of the persons noted below, who, as Owners, Agents, or Guardians were all the persons through whose premises said road is proposed to be located, except those who have signed Relinquishment, to-wit:

Date When Notice Was Served	NAME OF PERSON	Owner, Agent or Guardian	FRACTIONAL PART	Sec.	Twp.	Range	REMARKS

Final Order of Board of County Commissioners

WHEREUPON, on the.....day of....., 19....., the following action thereon was had by said Board of County Commissioners, to-wit:

Upon due consideration, no legal objection having been offered against the establishment of said road, and believing the same to be of public utility, it is ORDERED: that the Viewers' Report of View and Report and Plat of Survey be adopted, and that said road be declared located and established as a public highway, in accordance therewith; full record thereof to be made in the County Road Record and Plat, as Road No....., and the Trustees of.....Township be notified to cause the same to be opened for public travel.

I CERTIFY, that the foregoing is a complete record of the location and establishment of said road No....., as required by law to be made, and that the same was recorded on the.....day of....., 19.....

.....
County Clerk.

ROAD RECORD

Road No.

BE IT REMEMBERED, That on the day of, 19....., a Road Petition signed by and others, was presented to the Board of County Commissioners of Wyandotte County, Kansas, praying for of a certain road, described as follows, to-wit:

PETITION

SAID PETITION was accompanied with Bond, as required by law, signed by as principal, and and as sureties, in the penal sum of DOLLARS, (\$.....)

BOND

WE, The undersigned, owning land along the line of the road described in the accompanying petition, hereby relinquish all claim of damage that we might have, either as owner or agent, by reason of land to be appropriated as right of way for said road, and waive notice to land owners, provided by law, and donate the land for right of way for said road through the lands, a description of which is placed opposite our several names:

Relinquishment
of Claim
for Damages

NAMES	Owner or Agent	DESCRIPTION	S	T	R	Total Number of Acres in Description

I, one of the petitioners on the Petition herewith submitted, do hereby certify that all of the resident land owners owning land along the line of the road described therein have signed the within relinquishment except:

Signed:
One of the Petitioners.

WYANDOTTE COUNTY, KANSAS

WHEREUPON, said bond was approved by the Board, and it appearing to the satisfaction of the Board, that the law had been substantially complied with, it was ordered, that..... and

Appointment of Viewers

.....be appointed viewers of the proposed road, and that they meet in conjunction with the County Surveyor, at the..... of..... in..... Township, on the..... day of....., 19....., and proceed to view and lay out said road, according to law, giving to all parties a hearing, and make due report of their proceedings to the County Board.

AFTERWARDS, TO-WIT: On the..... day of....., 19....., County Clerk, presented to said Board his certificate, under seal, setting forth, that pursuant to law he had caused public



notice of said proposed road to be published in..... (a weekly newspaper, published in..... Kansas,) for two consecutive weeks and that said notice was so published in said newspaper, on the..... day of....., 19....., the..... day of....., 19....., and the..... day of....., 19....., and also caused similar notices to be posted to public view upon the bulletin board in his office from....., 19....., to....., 19....., and similar notices to be publicly posted in the following places, to-wit:
from..... 19....., 19....., at..... in..... Township
from..... 19....., 19....., at..... in..... Township
from..... 19....., 19....., at..... in..... Township

PROOF OF PUBLIC NOTICE

Record, Volume "....." page "....."


ALSO, upon said..... day of....., 19....., County Surveyor presented to said County Board, his report of survey of said proposed road, plat and field notes, in words and figures as follows, to-wit:

County Surveyor's Report and Field Notes

Pursuant to the order of the Board, I met with..... and..... viewers, at the..... of..... in..... Township, on the..... day of....., 19....., and under the direction of said viewers, proceeded to survey said road as petitioned for, conspicuously marking the same throughout, and noting the courses and distances, and I do hereby certify that the following is a correct return of the survey of said road, and plat of the same, to-wit:

ROAD RECORD

LOCKWOOD CO. MO. ATTORNEY GENERAL



County
Surveyor's
Plat and
Field Notes

Field Notes

ALSO, upon said..... day of....., 19....., said.....
 and....., Viewers, presented to said County Board their several reports, as follows, to-wit:
 "Pursuant to Commissioners' Notice, we met at the..... of..... in.....
 Township, on the..... day of....., 19....., and taking to our assistance.....
 and....., as chain carriers, and..... as marker, proceeded
 to view the route of the road petitioned for, which was surveyed under our direction by.....
 County Surveyor, the field notes and plat of which survey are hereto attached and form part of this report, and after careful
 deliberation we are of the opinion that said road is practicable, and of public utility, and recommend that it be granted, as
 located and surveyed, and that it be established and opened..... feet wide."

Viewers' Report
of View and
Survey

WYANDOTTE COUNTY, KANSAS

Viewers' Report of Damages Claimed and Awarded

And further report that the following is a complete list of the names of all persons (Owners, Agents or Guardians) who filed claims with us for damages or compensation, (which said claims are herewith submitted), by reason of the location and establishment of said proposed road and the amount awarded to each, by us, to-wit:

NAMES	Owner, Agent or Guardian	FRACTIONAL PART	Sec.	Twp.	R'nge	Acres Appropriated	Am't Claimed	Am't Awarded by Viewers	Commissioners Revision

Petitioner's Affidavit of Service of Notice

ALSO, upon said..... day of....., 19....., there was presented to said County Board, the affidavit of..... one of the petitioners aforesaid, setting forth that due notice of the..... of said proposed road, together with date of meeting of the Viewers, as per published notice of County Clerk, had been served upon each of the persons noted below, who, as Owners, Agents, or Guardians were all the persons through whose premises said road is proposed to be located, except those who have signed Relinquishment, to-wit:

Date When Notice Was Served	NAME OF PERSON	Owner, Agent or Guardian	FRACTIONAL PART	Sec.	Twp.	Range	REMARKS

Final Order of Board of County Commissioners

WHEREUPON, on the..... day of....., 19....., the following action thereon was had by said Board of County Commissioners, to-wit:

Upon due consideration, no legal objection having been offered against the establishment of said road, and believing the same to be of public utility, it is ORDERED: that the Viewers' Report of View and Report and Plat of Survey be adopted, and that said road be declared located and established as a public highway, in accordance therewith; full record thereof to be made in the County Road Record and Plat, as Road No....., and the Trustees of..... Township be notified to cause the same to be opened for public travel.

I CERTIFY, that the foregoing is a complete record of the location and establishment of said road No....., as required by law to be made, and that the same was recorded on the..... day of....., 19.....

.....
County Clerk.


WYANDOTTE COUNTY, KANSAS

WHEREUPON, said bond was approved by the Board, and it appearing to the satisfaction of the Board, that the law had been substantially complied with, it was ordered, that..... and

Appointment
of
Viewers

.....be appointed viewers of the proposed road, and that they meet in conjunction with the County Surveyor, at the.....of.....in..... Township, on the.....day of....., 19....., and proceed to view and lay out said road, according to law, giving to all parties a hearing, and make due report of their proceedings to the County Board.

AFTERWARDS, TO-WIT: On the.....day of....., 19....., County Clerk, presented to said Board his certificate, under seal, setting forth, that pursuant to law he had caused public



notice of said proposed road to be published in..... (a weekly newspaper, published in..... Kansas,) for two consecutive weeks and that said notice was so published in said newspaper, on the.....day of....., 19....., the.....day of....., 19....., and the.....day of....., 19....., and also caused similar notices to be posted to

PROOF OF
PUBLIC
NOTICE

public view upon the bulletin board in his office from..... 19....., to....., 19....., and similar notices to be publicly posted in the following places, to-wit:

from..... 19....., 19....., at..... in..... Township
from..... 19....., 19....., at..... in..... Township
from..... 19....., 19....., at..... in..... Township
and had also caused record of same to be made in the County Commissioner's

Record, Volume "....." page "....."


ALSO, upon said..... day of....., 19....., County Surveyor presented to said County Board, his report of survey of said proposed road, plat and field notes, in words and figures as follows, to-wit:

County
Surveyor's
Report and
Field Notes

Pursuant to the order of the Board, I met with..... and..... viewers, at the..... of..... in..... Township, on the..... day of....., 19....., and under the direction of said viewers, proceeded to survey said road as petitioned for, conspicuously marking the same throughout, and noting the courses and distances, and I do hereby certify that the following is a correct return of the survey of said road, and plat of the same, to-wit:

ROAD RECORD

LINCOLN CO. NE. ATCHISON KANSAS



County
Surveyor's
Plat and
Field Notes

Field Notes

ALSO, upon said day of, 19....., said.....
 and, Viewers, presented to said County Board their several reports, as follows, to-wit:
 "Pursuant to Commissioners' Notice, we met at the of in
 Township, on the day of, 19....., and taking to our assistance.....
 and, as chain carriers, and as marker, proceeded
 to view the route of the road petitioned for, which was surveyed under our direction by.....
 County Surveyor, the field notes and plat of which survey are hereto attached and form part of this report, and after careful
 deliberation we are of the opinion that said road is practicable, and of public utility, and recommend that it be granted, as
 located and surveyed, and that it be established and opened feet wide."

Viewers' Report
of View and
Survey

WYANDOTTE COUNTY, KANSAS

Viewers' Report of Damages Claimed and Awarded

And further report that the following is a complete list of the names of all persons (Owners, Agents or Guardians) who filed claims with us for damages or compensation, (which said claims are herewith submitted), by reason of the location and establishment of said proposed road and the amount awarded to each, by us, to-wit:

NAMES	Owner, Agent or Guardian	FRACTIONAL PART	Sec.	Twp.	R'ng	Acres Appropriated	Am't Claimed	Am't Awarded by Viewers	Commissioners Revision

Petitioner's Affidavit of Service of Notice

ALSO, upon said day of, 19....., there was presented to said County Board, the affidavit of one of the petitioners aforesaid, setting forth that due notice of the of said proposed road, together with date of meeting of the Viewers, as per published notice of County Clerk, had been served upon each of the persons noted below, who, as Owners, Agents, or Guardians were all the persons through whose premises said road is proposed to be located, except those who have signed Relinquishment, to-wit:

Date When Notice Was Served	NAME OF PERSON	Owner, Agent or Guardian	FRACTIONAL PART	Sec.	Twp.	Range	REMARKS

Final Order of Board of County Commissioners

WHEREUPON, on the day of, 19....., the following action thereon was had by said Board of County Commissioners, to-wit:

Upon due consideration, no legal objection having been offered against the establishment of said road, and believing the same to be of public utility, it is ORDERED: that the Viewers' Report of View and Report and Plat of Survey be adopted, and that said road be declared located and established as a public highway, in accordance therewith; full record thereof to be made in the County Road Record and Plat, as Road No....., and the Trustees of Township be notified to cause the same to be opened for public travel.

I CERTIFY, that the foregoing is a complete record of the location and establishment of said road No....., as required by law to be made, and that the same was recorded on the day of, 19.....

.....
County Clerk.

ROAD RECORD

Road No.

BE IT REMEMBERED, That on the day of, 19....., a Road Petition signed by and others, was presented to the Board of County Commissioners of Wyandotte County, Kansas, praying for of a certain road, described as follows, to-wit:

PETITION

SAID PETITION was accompanied with Bond, as required by law, signed by as principal, and and as sureties, in the penal sum of DOLLARS, (\$.....)

BOND

WE, The undersigned, owning land along the line of the road described in the accompanying petition, hereby relinquish all claim of damage that we might have, either as owner or agent, by reason of land to be appropriated as right of way for said road, and waive notice to land owners, provided by law, and donate the land for right of way for said road through the lands, a description of which is placed opposite our several names:

Relinquishment
of Claim
for Damages

NAMES	Owner or Agent	DESCRIPTION	S	T	R	Total Number of Acres in Description

I, one of the petitioners on the Petition herewith submitted, do hereby certify that all of the resident land owners owning land along the line of the road described therein have signed the within relinquishment except:


Signed:
One of the Petitioners.

WYANDOTTE COUNTY, KANSAS

WHEREUPON, said bond was approved by the Board, and it appearing to the satisfaction of the Board, that the law had been substantially complied with, it was ordered, that..... and
 be appointed viewers of the proposed road, and that they meet in conjunction with the County Surveyor, at the..... of..... in..... Township, on the..... day of....., 19....., and proceed to view and lay out said road, according to law, giving to all parties a hearing, and make due report of their proceedings to the County Board.

Appointment
of
Viewers

AFTERWARDS, TO-WIT: On the..... day of....., 19....., County Clerk, presented to said Board his certificate, under seal, setting forth, that pursuant to law he had caused public



notice of said proposed road to be published in..... (a weekly newspaper, published in..... Kansas,) for two consecutive weeks and that said notice was so published in said newspaper, on the..... day of....., 19....., the..... day of....., 19....., and the..... day of....., 19....., and also caused similar notices to be posted to public view upon the bulletin board in his office from..... 19....., to....., 19....., and similar notices to be publicly posted in the following places, to-wit:
 from..... 19....., 19....., at..... in..... Township
 from..... 19....., 19....., at..... in..... Township
 from..... 19....., 19....., at..... in..... Township
 and had also caused record of same to be made in the County Commissioner's

PROOF OF
PUBLIC
NOTICE

Record, Volume "....." page "....."


ALSO, upon said..... day of....., 19....., County Surveyor presented to said County Board, his report of survey of said proposed road, plat and field notes, in words and figures as follows, to-wit:

County
Surveyor's
Report and
Field Notes

Pursuant to the order of the Board, I met with..... and
 viewers, at the..... of..... in..... Township, on the..... day of....., 19....., and under the direction of said viewers, proceeded to survey said road as petitioned for, conspicuously marking the same throughout, and noting the courses and distances, and I do hereby certify that the following is a correct return of the survey of said road, and plat of the same, to-wit:

ROAD RECORD

RECORDED IN THE OFFICE OF THE COUNTY CLERK



County
Surveyor's
Plat and
Field Notes

Field Notes

ALSO, upon said day of, 19....., said

and, Viewers, presented to said County Board their several reports, as follows, to-wit:

"Pursuant to Commissioners' Notice, we met at the of in Township, on the day of, 19....., and taking to our assistance

and, as chain carriers, and as marker, proceeded to view the route of the road petitioned for, which was surveyed under our direction by County Surveyor, the field notes and plat of which survey are hereto attached and form part of this report, and after careful deliberation we are of the opinion that said road is practicable, and of public utility, and recommend that it be granted, as located and surveyed, and that it be established and opened feet wide."

Viewers' Report
of View and
Survey

WYANDOTTE COUNTY, KANSAS

Viewers' Report of Damages Claimed and Awarded

And further report that the following is a complete list of the names of all persons (Owners, Agents or Guardians) who filed claims with us for damages or compensation, (which said claims are herewith submitted), by reason of the location and establishment of said proposed road and the amount awarded to each, by us, to-wit:

NAMES	Owner, Agent or Guardian	FRACTIONAL PART	Sec.	Twp.	R'nge	Acres Appropriated	Am't Claimed	Am't Awarded by Viewers	Commissioners Revision

Petitioner's Affidavit of Service of Notice

ALSO, upon said day of, 19....., there was presented to said County Board, the affidavit of one of the petitioners aforesaid, setting forth that due notice of the of said proposed road, together with date of meeting of the Viewers, as per published notice of County Clerk, had been served upon each of the persons noted below, who, as Owners, Agents, or Guardians were all the persons through whose premises said road is proposed to be located, except those who have signed Relinquishment, to-wit:

Date When Notice Was Served	NAME OF PERSON	Owner, Agent or Guardian	FRACTIONAL PART	Sec.	Twp.	Range	REMARKS

Final Order of Board of County Commissioners

WHEREUPON, on the day of, 19....., the following action thereon was had by said Board of County Commissioners, to-wit:

Upon due consideration, no legal objection having been offered against the establishment of said road, and believing the same to be of public utility, it is ORDERED: that the Viewers' Report of View and Report and Plat of Survey be adopted, and that said road be declared located and established as a public highway, in accordance therewith; full record thereof to be made in the County Road Record and Plat, as Road No., and the Trustees of Township be notified to cause the same to be opened for public travel.

I CERTIFY, that the foregoing is a complete record of the location and establishment of said road No., as required by law to be made, and that the same was recorded on the day of, 19.....

.....
County Clerk.

ROAD RECORD

LOCKWOOD CO. INC. ATCHISON, KANSAS

Road No.
BE IT REMEMBERED, That on the day of, 19....., a Road Petition signed by and others, was presented to the Board of County Commissioners of Wyandotte County, Kansas, praying for of a certain road, described as follows, to-wit:

PETITION

SAID PETITION was accompanied with Bond, as required by law, signed by as principal, and and as sureties, in the penal sum of DOLLARS, (\$.....)

BOND

WE, The undersigned, owning land along the line of the road described in the accompanying petition, hereby relinquish all claim of damage that we might have, either as owner or agent, by reason of land to be appropriated as right of way for said road, and waive notice to land owners, provided by law, and donate the land for right of way for said road through the lands, a description of which is placed opposite our several names:

Relinquishment
of Claim
for Damages

NAMES	Owner or Agent	DESCRIPTION	S	T	R	Total Number of Acres in Description

I, one of the petitioners on the Petition herewith submitted, do hereby certify that all of the resident land owners owning land along the line of the road described therein have signed the within relinquishment except:


Signed:
One of the Petitioners.

WYANDOTTE COUNTY, KANSAS

WHEREUPON, said bond was approved by the Board, and it appearing to the satisfaction of the Board, that the law had been substantially complied with, it was ordered, that..... and
 be appointed viewers of the proposed road, and that they meet in conjunction with
 the County Surveyor, at the..... of..... in.....
 Township, on the..... day of....., 19....., and proceed to view and lay out said road,
 according to law, giving to all parties a hearing, and make due report of their proceedings to the County Board.

Appointment
of
Viewers

AFTERWARDS, TO-WIT: On the..... day of....., 19.....,
 County Clerk, presented to said Board his certificate, under seal, setting forth, that pursuant to law he had caused public



notice of said proposed road to be published in.....
 (a weekly newspaper, published in..... Kansas,)
 for two consecutive weeks and that said notice was so published in said newspaper,
 on the..... day of....., 19....., the.....
 day of....., 19....., and the..... day of.....
, 19....., and also caused similar notices to be posted to
 public view upon the bulletin board in his office from.....
 19....., to....., 19....., and similar notices to be publicly
 posted in the following places, to-wit:

PROOF OF
PUBLIC
NOTICE

from..... 19....., 19....., at..... in..... Township
 from..... 19....., 19....., at..... in..... Township
 from..... 19....., 19....., at..... in..... Township
 and had also caused record of same to be made in the County Commissioner's


Record, Volume "....." page "....."

ALSO, upon said..... day of....., 19....., County Surveyor
 presented to said County Board, his report of survey of said proposed road, plat and field notes, in words and figures as
 follows, to-wit:

County
Surveyor's
Report and
Field Notes

Pursuant to the order of the Board, I met with..... and
 viewers, at the..... of..... in.....
 Township, on the..... day of....., 19....., and under the direction of said viewers, proceeded
 to survey said road as petitioned for, conspicuously marking the same throughout, and noting the courses and distances, and
 I do hereby certify that the following is a correct return of the survey of said road, and plat of the same, to-wit:

ROAD RECORD



County
Surveyor's
Plat and
Field Notes

Field Notes

ALSO, upon said..... day of....., 19....., said.....
 and....., Viewers, presented to said County Board their several reports, as follows, to-wit:
 "Pursuant to Commissioners' Notice, we met at the..... of..... in.....
 Township, on the..... day of....., 19....., and taking to our assistance.....
 and....., as chain carriers, and..... as marker, proceeded
 to view the route of the road petitioned for, which was surveyed under our direction by.....
 County Surveyor, the field notes and plat of which survey are hereto attached and form part of this report, and after careful
 deliberation we are of the opinion that said road is practicable, and of public utility, and recommend that it be granted, as
 located and surveyed, and that it be established and opened..... feet wide."

Viewers' Report
of View and
Survey

WYANDOTTE COUNTY, KANSAS

Viewers' Report of Damages Claimed and Awarded

And further report that the following is a complete list of the names of all persons (Owners, Agents or Guardians) who filed claims with us for damages or compensation, (which said claims are herewith submitted), by reason of the location and establishment of said proposed road and the amount awarded to each, by us, to-wit:

NAMES	Owner, Agent or Guardian	FRACTIONAL PART	Sec.	Twp.	R'ng	Acres Appropriated	Am't Claimed	Am't Awarded by Viewers	Commissioners Revision

Petitioner's Affidavit of Service of Notice

ALSO, upon said.....day of....., 19....., there was presented to said County Board, the affidavit of.....one of the petitioners aforesaid, setting forth that due notice of the.....of said proposed road, together with date of meeting of the Viewers, as per published notice of County Clerk, had been served upon each of the persons noted below, who, as Owners, Agents, or Guardians were all the persons through whose premises said road is proposed to be located, except those who have signed Relinquishment, to-wit:

Date When Notice Was Served	NAME OF PERSON	Owner, Agent or Guardian	FRACTIONAL PART	Sec.	Twp.	Range	REMARKS

Final Order of Board of County Commissioners

WHEREUPON, on the.....day of....., 19....., the following action thereon was had by said Board of County Commissioners, to-wit:

Upon due consideration, no legal objection having been offered against the establishment of said road, and believing the same to be of public utility, it is ORDERED: that the Viewers' Report of View and Report and Plat of Survey be adopted, and that said road be declared located and established as a public highway, in accordance therewith; full record thereof to be made in the County Road Record and Plat, as Road No....., and the Trustees of.....Township be notified to cause the same to be opened for public travel.

I CERTIFY, that the foregoing is a complete record of the location and establishment of said road No....., as required by law to be made, and that the same was recorded on the.....day of....., 19.....

.....
County Clerk.


WYANDOTTE COUNTY, KANSAS

WHEREUPON, said bond was approved by the Board, and it appearing to the satisfaction of the Board, that the law had been substantially complied with, it was ordered, that.....and

Appointment
of
Viewers

.....be appointed viewers of the proposed road, and that they meet in conjunction with the County Surveyor, at the.....of.....in..... Township, on the.....day of....., 19....., and proceed to view and lay out said road, according to law, giving to all parties a hearing, and make due report of their proceedings to the County Board.

AFTERWARDS, TO-WIT: On the.....day of....., 19....., County Clerk, presented to said Board his certificate, under seal, setting forth, that pursuant to law he had caused public



notice of said proposed road to be published in..... (a weekly newspaper, published in..... Kansas,) for two consecutive weeks and that said notice was so published in said newspaper, on the.....day of....., 19....., the..... day of....., 19....., and the.....day of....., 19....., and also caused similar notices to be posted to public view upon the bulletin board in his office from..... 19....., to....., 19....., and similar notices to be publicly posted in the following places, to-wit:
from..... 19....., 19....., at..... in..... Township
from..... 19....., 19....., at..... in..... Township
from..... 19....., 19....., at..... in..... Township
and had also caused record of same to be made in the County Commissioner's

PROOF OF
PUBLIC
NOTICE

Record, Volume "....." page "....."


ALSO, upon said..... day of....., 19....., County Surveyor presented to said County Board, his report of survey of said proposed road, plat and field notes, in words and figures as follows, to-wit:

County
Surveyor's
Report and
Field Notes

Pursuant to the order of the Board, I met with.....and..... viewers, at the.....of.....in..... Township, on the.....day of....., 19....., and under the direction of said viewers, proceeded to survey said road as petitioned for, conspicuously marking the same throughout, and noting the courses and distances, and I do hereby certify that the following is a correct return of the survey of said road, and plat of the same, to-wit:

ROAD RECORD

PLANNED BY THE SURVEYOR GENERAL



County
Surveyor's
Plat and
Field Notes

Field Notes

ALSO, upon said..... day of....., 19....., said.....
 and....., Viewers, presented to said County Board their several reports, as follows, to-wit:
 "Pursuant to Commissioners' Notice, we met at the..... of..... in.....
 Township, on the..... day of....., 19....., and taking to our assistance.....
 and....., as chain carriers, and..... as marker, proceeded
 to view the route of the road petitioned for, which was surveyed under our direction by.....
 County Surveyor, the field notes and plat of which survey are hereto attached and form part of this report, and after careful
 deliberation we are of the opinion that said road is practicable, and of public utility, and recommend that it be granted, as
 located and surveyed, and that it be established and opened..... feet wide."

Viewers' Report
of View and
Survey

WYANDOTTE COUNTY, KANSAS

Viewers' Report of Damages Claimed and Awarded

And further report that the following is a complete list of the names of all persons (Owners, Agents or Guardians) who filed claims with us for damages or compensation, (which said claims are herewith submitted), by reason of the location and establishment of said proposed road and the amount awarded to each, by us, to-wit:

NAMES	Owner, Agent or Guardian	FRACTIONAL PART	Sec.	Twp.	R'ng	Acres Appropriated	Am't Claimed	Am't Awarded by Viewers	Commissioners Revision

Petitioner's Affidavit of Service of Notice

ALSO, upon said..... day of....., 19....., there was presented to said County Board, the affidavit of..... one of the petitioners aforesaid, setting forth that due notice of the..... of said proposed road, together with date of meeting of the Viewers, as per published notice of County Clerk, had been served upon each of the persons noted below, who, as Owners, Agents, or Guardians were all the persons through whose premises said road is proposed to be located, except those who have signed Relinquishment, to-wit:

Date When Notice Was Served	NAME OF PERSON	Owner, Agent or Guardian	FRACTIONAL PART	Sec.	Twp.	Range	REMARKS

Final Order of Board of County Commissioners

WHEREUPON, on the..... day of....., 19....., the following action thereon was had by said Board of County Commissioners, to-wit:

Upon due consideration, no legal objection having been offered against the establishment of said road, and believing the same to be of public utility, it is ORDERED: that the Viewers' Report of View and Report and Plat of Survey be adopted, and that said road be declared located and established as a public highway, in accordance therewith; full record thereof to be made in the County Road Record and Plat, as Road No....., and the Trustees of..... Township be notified to cause the same to be opened for public travel.

I CERTIFY, that the foregoing is a complete record of the location and establishment of said road No....., as required by law to be made, and that the same was recorded on the..... day of....., 19.....

.....
County Clerk.


WYANDOTTE COUNTY, KANSAS

WHEREUPON, said bond was approved by the Board, and it appearing to the satisfaction of the Board, that the law had been substantially complied with, it was ordered, that..... and

Appointment of Viewers

.....be appointed viewers of the proposed road, and that they meet in conjunction with the County Surveyor, at the..... of..... in..... Township, on the..... day of....., 19....., and proceed to view and lay out said road, according to law, giving to all parties a hearing, and make due report of their proceedings to the County Board.

AFTERWARDS, TO-WIT: On the..... day of....., 19....., County Clerk, presented to said Board his certificate, under seal, setting forth, that pursuant to law he had caused public



notice of said proposed road to be published in..... (a weekly newspaper, published in..... Kansas,) for two consecutive weeks and that said notice was so published in said newspaper, on the..... day of....., 19....., the..... day of....., 19....., and the..... day of....., 19....., and also caused similar notices to be posted to public view upon the bulletin board in his office from..... 19....., to....., 19....., and similar notices to be publicly posted in the following places, to-wit:

from..... 19....., 19....., at..... in..... Township
from..... 19....., 19....., at..... in..... Township
from..... 19....., 19....., at..... in..... Township

and had also caused record of same to be made in the County Commissioner's

Record, Volume "....." page "....."

ALSO, upon said..... day of....., 19....., County Surveyor presented to said County Board, his report of survey of said proposed road, plat and field notes, in words and figures as follows, to-wit:


PROOF OF PUBLIC NOTICE

County Surveyor's Report and Field Notes

Pursuant to the order of the Board, I met with..... and..... viewers, at the..... of..... in..... Township, on the..... day of....., 19....., and under the direction of said viewers, proceeded to survey said road as petitioned for, conspicuously marking the same throughout, and noting the courses and distances, and I do hereby certify that the following is a correct return of the survey of said road, and plat of the same, to-wit:

ROAD RECORD

LICENSING CO. INC. ATWINS, MISSOURI



County
Surveyor's
Plat and
Field Notes

Field Notes

ALSO, upon said day of, 19....., said

and, Viewers, presented to said County Board their several reports, as follows, to-wit:

"Pursuant to Commissioners' Notice, we met at the of in

Township, on the day of, 19....., and taking to our assistance

and, as chain carriers, and as marker, proceeded

to view the route of the road petitioned for, which was surveyed under our direction by

County Surveyor, the field notes and plat of which survey are hereto attached and form part of this report, and after careful

deliberation we are of the opinion that said road is practicable, and of public utility, and recommend that it be granted, as

located and surveyed, and that it be established and opened feet wide."

Viewers' Report
of View and
Survey

WYANDOTTE COUNTY, KANSAS

Viewers' Report of Damages Claimed and Awarded

And further report that the following is a complete list of the names of all persons (Owners, Agents or Guardians) who filed claims with us for damages or compensation, (which said claims are herewith submitted), by reason of the location and establishment of said proposed road and the amount awarded to each, by us, to-wit:

NAMES	Owner, Agent or Guardian	FRACTIONAL PART	Sec.	Twp.	R'nge	Acres Appropriated	Am't Claimed	Am't Awarded by Viewers	Commissioners Revision

Petitioner's Affidavit of Service of Notice

ALSO, upon said.....day of....., 19....., there was presented to said County Board, the affidavit of.....one of the petitioners aforesaid, setting forth that due notice of the.....of said proposed road, together with date of meeting of the Viewers, as per published notice of County Clerk, had been served upon each of the persons noted below, who, as Owners, Agents, or Guardians were all the persons through whose premises said road is proposed to be located, except those who have signed Relinquishment, to-wit:

Date When Notice Was Served	NAME OF PERSON	Owner, Agent or Guardian	FRACTIONAL PART	Sec.	Twp.	Range	REMARKS

Final Order of Board of County Commissioners

WHEREUPON, on the.....day of....., 19....., the following action thereon was had by said Board of County Commissioners, to-wit:

Upon due consideration, no legal objection having been offered against the establishment of said road, and believing the same to be of public utility, it is ORDERED: that the Viewers' Report of View and Report and Plat of Survey be adopted, and that said road be declared located and established as a public highway, in accordance therewith; full record thereof to be made in the County Road Record and Plat, as Road No....., and the Trustees of.....Township be notified to cause the same to be opened for public travel.

I CERTIFY, that the foregoing is a complete record of the location and establishment of said road No....., as required by law to be made, and that the same was recorded on the.....day of....., 19.....

.....
County Clerk.

WYANDOTTE COUNTY, KANSAS

WHEREUPON, said bond was approved by the Board, and it appearing to the satisfaction of the Board, that the law had been substantially complied with, it was ordered, that.....and

Appointment of Viewers

.....be appointed viewers of the proposed road, and that they meet in conjunction with the County Surveyor, at the.....of.....in..... Township, on the.....day of....., 19....., and proceed to view and lay out said road, according to law, giving to all parties a hearing, and make due report of their proceedings to the County Board.

AFTERWARDS, TO-WIT: On the.....day of....., 19....., County Clerk, presented to said Board his certificate, under seal, setting forth, that pursuant to law he had caused public



notice of said proposed road to be published in..... (a weekly newspaper, published in..... Kansas,) for two consecutive weeks and that said notice was so published in said newspaper, on the.....day of....., 19....., the..... day of....., 19....., and the.....day of....., 19....., and also caused similar notices to be posted to public view upon the bulletin board in his office from....., 19....., to....., 19....., and similar notices to be publicly posted in the following places, to-wit: from....., 19....., 19....., at..... in..... Township from....., 19....., 19....., at..... in..... Township from....., 19....., 19....., at..... in..... Township and had also caused record of same to be made in the County Commissioner's

PROOF OF PUBLIC NOTICE

Record, Volume "....." page "....."


ALSO, upon said.....day of....., 19....., County Surveyor presented to said County Board, his report of survey of said proposed road, plat and field notes, in words and figures as follows, to-wit:

County Surveyor's Report and Field Notes

Pursuant to the order of the Board, I met with.....and.....viewers, at the.....of.....in..... Township, on the.....day of....., 19....., and under the direction of said viewers, proceeded to survey said road as petitioned for, conspicuously marking the same throughout, and noting the courses and distances, and I do hereby certify that the following is a correct return of the survey of said road, and plat of the same, to-wit:

ROAD RECORD

UNIVERSITY MICROFILMS INTERNATIONAL



County
Surveyor's
Plat and
Field Notes

Field Notes

ALSO, upon said day of, 19....., said

and, Viewers, presented to said County Board their several reports, as follows, to-wit:

"Pursuant to Commissioners' Notice, we met at the of in

Township, on the day of, 19....., and taking to our assistance.....

and, as chain carriers, and as marker, proceeded

to view the route of the road petitioned for, which was surveyed under our direction by.....

County Surveyor, the field notes and plat of which survey are hereto attached and form part of this report, and after careful

deliberation we are of the opinion that said road is practicable, and of public utility, and recommend that it be granted, as

located and surveyed, and that it be established and opened feet wide."

Viewers' Report
of View and
Survey

WYANDOTTE COUNTY, KANSAS

Viewers' Report of Damages Claimed and Awarded

And further report that the following is a complete list of the names of all persons (Owners, Agents or Guardians) who filed claims with us for damages or compensation, (which said claims are herewith submitted), by reason of the location and establishment of said proposed road and the amount awarded to each, by us, to-wit:

NAMES	Owner, Agent or Guardian	FRACTIONAL PART	Sec.	Twp.	R'nge	Acres Appropriated	Am't Claimed	Am't Awarded by Viewers	Commissioners Revision

Petitioner's Affidavit of Service of Notice

ALSO, upon said..... day of....., 19....., there was presented to said County Board, the affidavit of..... one of the petitioners aforesaid, setting forth that due notice of the..... of said proposed road, together with date of meeting of the Viewers, as per published notice of County Clerk, had been served upon each of the persons noted below, who, as Owners, Agents, or Guardians were all the persons through whose premises said road is proposed to be located, except those who have signed Relinquishment, to-wit:

Date When Notice Was Served	NAME OF PERSON	Owner, Agent or Guardian	FRACTIONAL PART	Sec.	Twp.	Range	REMARKS

Final Order of Board of County Commissioners

WHEREUPON, on the..... day of....., 19....., the following action thereon was had by said Board of County Commissioners, to-wit:

Upon due consideration, no legal objection having been offered against the establishment of said road, and believing the same to be of public utility, it is ORDERED: that the Viewers' Report of View and Report and Plat of Survey be adopted, and that said road be declared located and established as a public highway, in accordance therewith; full record thereof to be made in the County Road Record and Plat, as Road No....., and the Trustees of..... Township be notified to cause the same to be opened for public travel.

I CERTIFY, that the foregoing is a complete record of the location and establishment of said road No....., as required by law to be made, and that the same was recorded on the..... day of....., 19.....

.....
County Clerk.

ROAD RECORD

Road No.

BE IT REMEMBERED, That on the day of, 19....., a Road Petition signed by and others, was presented to the Board of County Commissioners of Wyandotte County, Kansas, praying for of a certain road, described as follows, to-wit:

PETITION

SAID PETITION was accompanied with Bond, as required by law, signed by as principal, and and as sureties, in the penal sum of DOLLARS, (\$.....)

BOND

WE, The undersigned, owning land along the line of the road described in the accompanying petition, hereby relinquish all claim of damage that we might have, either as owner or agent, by reason of land to be appropriated as right of way for said road, and waive notice to land owners, provided by law, and donate the land for right of way for said road through the lands, a description of which is placed opposite our several names:

Relinquishment of Claim for Damages

NAMES	Owner or Agent	DESCRIPTION	S	T	R	Total Number of Acres in Description

I, one of the petitioners on the Petition herewith submitted, do hereby certify that all of the resident land owners owning land along the line of the road described therein have signed the within relinquishment except:


Signed:
One of the Petitioners.

WYANDOTTE COUNTY, KANSAS

Appointment
of
Viewers

WHEREUPON, said bond was approved by the Board, and it appearing to the satisfaction of the Board, that the law had been substantially complied with, it was ordered, that..... and
 be appointed viewers of the proposed road, and that they meet in conjunction with the County Surveyor, at the..... of..... in..... Township, on the..... day of....., 19....., and proceed to view and lay out said road, according to law, giving to all parties a hearing, and make due report of their proceedings to the County Board.

AFTERWARDS, TO-WIT: On the..... day of....., 19....., County Clerk, presented to said Board his certificate, under seal, setting forth, that pursuant to law he had caused public



notice of said proposed road to be published in..... (a weekly newspaper, published in..... Kansas,) for two consecutive weeks and that said notice was so published in said newspaper, on the..... day of....., 19....., the..... day of....., 19....., and the..... day of....., 19....., and also caused similar notices to be posted to public view upon the bulletin board in his office from..... 19....., to....., 19....., and similar notices to be publicly posted in the following places, to-wit:
 from..... 19....., 19....., at..... in..... Township
 from..... 19....., 19....., at..... in..... Township
 from..... 19....., 19....., at..... in..... Township
 and had also caused record of same to be made in the County Commissioner's

PROOF OF
PUBLIC
NOTICE

Record, Volume "....." page "....."


ALSO, upon said..... day of....., 19....., County Surveyor presented to said County Board, his report of survey of said proposed road, plat and field notes, in words and figures as follows, to-wit:

County
Surveyor's
Report and
Field Notes

Pursuant to the order of the Board, I met with..... and
 viewers, at the..... of..... in..... Township, on the..... day of....., 19....., and under the direction of said viewers, proceeded to survey said road as petitioned for, conspicuously marking the same throughout, and noting the courses and distances, and I do hereby certify that the following is a correct return of the survey of said road, and plat of the same, to-wit:

ROAD RECORD

LICENSURE OF THE STATE OF ARKANSAS



County
Surveyor's
Plat and
Field Notes

Field Notes

ALSO, upon said..... day of....., 19....., said.....
 and....., Viewers, presented to said County Board their several reports, as follows, to-wit:
 "Pursuant to Commissioners' Notice, we met at the..... of..... in.....
 Township, on the..... day of....., 19....., and taking to our assistance.....
 and....., as chain carriers, and..... as marker, proceeded
 to view the route of the road petitioned for, which was surveyed under our direction by.....
 County Surveyor, the field notes and plat of which survey are hereto attached and form part of this report, and after careful
 deliberation we are of the opinion that said road is practicable, and of public utility, and recommend that it be granted, as
 located and surveyed, and that it be established and opened..... feet wide."

Viewers' Report
of View and
Survey

WYANDOTTE COUNTY, KANSAS

Viewers' Report of Damages Claimed and Awarded

And further report that the following is a complete list of the names of all persons (Owners, Agents or Guardians) who filed claims with us for damages or compensation, (which said claims are herewith submitted), by reason of the location and establishment of said proposed road and the amount awarded to each, by us, to-wit:

NAMES	Owner, Agent or Guardian	FRACTIONAL PART	Sec.	Twp.	R'ng	Acres Appropriated	Am't Claimed	Am't Awarded by Viewers	Commissioners Revision

Petitioner's Affidavit of Service of Notice

ALSO, upon said.....day of....., 19....., there was presented to said County Board, the affidavit of.....one of the petitioners aforesaid, setting forth that due notice of the.....of said proposed road, together with date of meeting of the Viewers, as per published notice of County Clerk, had been served upon each of the persons noted below, who, as Owners, Agents, or Guardians were all the persons through whose premises said road is proposed to be located, except those who have signed Relinquishment, to-wit:

Date When Notice Was Served	NAME OF PERSON	Owner, Agent or Guardian	FRACTIONAL PART	Sec.	Twp.	Range	REMARKS

Final Order of Board of County Commissioners

WHEREUPON, on the.....day of....., 19....., the following action thereon was had by said Board of County Commissioners, to-wit:

Upon due consideration, no legal objection having been offered against the establishment of said road, and believing the same to be of public utility, it is ORDERED: that the Viewers' Report of View and Report and Plat of Survey be adopted, and that said road be declared located and established as a public highway, in accordance therewith; full record thereof to be made in the County Road Record and Plat, as Road No....., and the Trustees of.....Township be notified to cause the same to be opened for public travel.

I CERTIFY, that the foregoing is a complete record of the location and establishment of said road No....., as required by law to be made, and that the same was recorded on the.....day of....., 19.....

.....
County Clerk.


WYANDOTTE COUNTY, KANSAS

WHEREUPON, said bond was approved by the Board, and it appearing to the satisfaction of the Board, that the law had been substantially complied with, it was ordered, that.....and

Appointment
of
Viewers

.....be appointed viewers of the proposed road, and that they meet in conjunction with the County Surveyor, at the.....of.....in..... Township, on the.....day of....., 19....., and proceed to view and lay out said road, according to law, giving to all parties a hearing, and make due report of their proceedings to the County Board.

AFTERWARDS, TO-WIT: On the.....day of....., 19....., County Clerk, presented to said Board his certificate, under seal, setting forth, that pursuant to law he had caused public



notice of said proposed road to be published in..... (a weekly newspaper, published in..... Kansas,) for two consecutive weeks and that said notice was so published in said newspaper, on the.....day of....., 19....., the..... day of....., 19....., and the.....day of....., 19....., and also caused similar notices to be posted to public view upon the bulletin board in his office from..... 19....., to....., 19....., and similar notices to be publicly posted in the following places, to-wit:
from..... 19....., 19....., at..... in..... Township
from..... 19....., 19....., at..... in..... Township
from..... 19....., 19....., at..... in..... Township
and had also caused record of same to be made in the County Commissioner's

PROOF OF
PUBLIC
NOTICE

Record, Volume "....." page "....."


ALSO, upon said..... day of....., 19....., County Surveyor presented to said County Board, his report of survey of said proposed road, plat and field notes, in words and figures as follows, to-wit:

County
Surveyor's
Report and
Field Notes

Pursuant to the order of the Board, I met with.....and..... viewers, at the.....of.....in..... Township, on the.....day of....., 19....., and under the direction of said viewers, proceeded to survey said road as petitioned for, conspicuously marking the same throughout, and noting the courses and distances, and I do hereby certify that the following is a correct return of the survey of said road, and plat of the same, to-wit:

ROAD RECORD

LOCKWOOD CO., INC., ATCHISON, KANSAS



County
Surveyor's
Plat and
Field Notes

Field Notes

ALSO, upon said..... day of....., 19....., said.....
 and....., Viewers, presented to said County Board their several reports, as follows, to-wit:
 "Pursuant to Commissioners' Notice, we met at the..... of..... in.....
 Township, on the..... day of....., 19....., and taking to our assistance.....
 and....., as chain carriers, and..... as marker, proceeded
 to view the route of the road petitioned for, which was surveyed under our direction by.....
 County Surveyor, the field notes and plat of which survey are hereto attached and form part of this report, and after careful
 deliberation we are of the opinion that said road is practicable, and of public utility, and recommend that it be granted, as
 located and surveyed, and that it be established and opened..... feet wide."

Viewers' Report
of View and
Survey

WYANDOTTE COUNTY, KANSAS

Viewers' Report of Damages Claimed and Awarded

And further report that the following is a complete list of the names of all persons (Owners, Agents or Guardians) who filed claims with us for damages or compensation, (which said claims are herewith submitted), by reason of the location and establishment of said proposed road and the amount awarded to each, by us, to-wit:

NAMES	Owner, Agent or Guardian	FRACTIONAL PART	Sec.	Twp.	R'nge	Acres Appropriated	Am't Claimed	Am't Awarded by Viewers	Commissioners Revision

Petitioner's Affidavit of Service of Notice

ALSO, upon said.....day of....., 19....., there was presented to said County Board, the affidavit of.....one of the petitioners aforesaid, setting forth that due notice of the.....of said proposed road, together with date of meeting of the Viewers, as per published notice of County Clerk, had been served upon each of the persons noted below, who, as Owners, Agents, or Guardians were all the persons through whose premises said road is proposed to be located, except those who have signed Relinquishment, to-wit:

Date When Notice Was Served	NAME OF PERSON	Owner, Agent or Guardian	FRACTIONAL PART	Sec.	Twp.	Range	REMARKS

Final Order of Board of County Commissioners

WHEREUPON, on the.....day of....., 19....., the following action thereon was had by said Board of County Commissioners, to-wit:

Upon due consideration, no legal objection having been offered against the establishment of said road, and believing the same to be of public utility, it is ORDERED: that the Viewers' Report of View and Report and Plat of Survey be adopted, and that said road be declared located and established as a public highway, in accordance therewith; full record thereof to be made in the County Road Record and Plat, as Road No....., and the Trustees of..... Township be notified to cause the same to be opened for public travel.

I CERTIFY, that the foregoing is a complete record of the location and establishment of said road No....., as required by law to be made, and that the same was recorded on the.....day of....., 19.....

.....
County Clerk.

ROAD RECORD

Road No.

BE IT REMEMBERED, That on the day of, 19....., a Road Petition signed by and others, was presented to the Board of County Commissioners of Wyandotte County, Kansas, praying for of a certain road, described as follows, to-wit:

PETITION

SAID PETITION was accompanied with Bond, as required by law, signed by as principal, and and as sureties, in the penal sum of DOLLARS, (\$.....)

BOND

WE, The undersigned, owning land along the line of the road described in the accompanying petition, hereby relinquish all claim of damage that we might have, either as owner or agent, by reason of land to be appropriated as right of way for said road, and waive notice to land owners, provided by law, and donate the land for right of way for said road through the lands, a description of which is placed opposite our several names:

Relinquishment of Claim for Damages

NAMES	Owner or Agent	DESCRIPTION	S	T	R	Total Number of Acres in Description

I, one of the petitioners on the Petition herewith submitted, do hereby certify that all of the resident land owners owning land along the line of the road described therein have signed the within relinquishment except:

Signed:
One of the Petitioners

WYANDOTTE COUNTY, KANSAS

WHEREUPON, said bond was approved by the Board, and it appearing to the satisfaction of the Board, that the law had been substantially complied with, it was ordered, that.....and

Appointment of Viewers

.....be appointed viewers of the proposed road, and that they meet in conjunction with the County Surveyor, at the.....of.....in..... Township, on the.....day of....., 19....., and proceed to view and lay out said road, according to law, giving to all parties a hearing, and make due report of their proceedings to the County Board.

AFTERWARDS, TO-WIT: On the.....day of....., 19....., County Clerk, presented to said Board his certificate, under seal, setting forth, that pursuant to law he had caused public



notice of said proposed road to be published in..... (a weekly newspaper, published in..... Kansas,) for two consecutive weeks and that said notice was so published in said newspaper, on the.....day of....., 19....., the.....day of....., 19....., and the.....day of....., 19....., and also caused similar notices to be posted to public view upon the bulletin board in his office from....., 19....., to....., 19....., and similar notices to be publicly posted in the following places, to-wit:

- from....., 19....., 19....., at..... in..... Township
from....., 19....., 19....., at..... in..... Township
from....., 19....., 19....., at..... in..... Township

and had also caused record of same to be made in the County Commissioner's

Record, Volume "....." page "....."

ALSO, upon said.....day of....., 19....., County Surveyor presented to said County Board, his report of survey of said proposed road, plat and field notes, in words and figures as follows, to-wit:


PROOF OF PUBLIC NOTICE

County Surveyor's Report and Field Notes

Pursuant to the order of the Board, I met with.....and.....viewers, at the.....of.....in..... Township, on the.....day of....., 19....., and under the direction of said viewers, proceeded to survey said road as petitioned for, conspicuously marking the same throughout, and noting the courses and distances, and I do hereby certify that the following is a correct return of the survey of said road, and plat of the same, to-wit:

ROAD RECORD

UNIFORMED BY THE STATE OF MISSISSIPPI



County
Surveyor's
Plat and
Field Notes

Field Notes

ALSO, upon said day of, 19....., said

and, Viewers, presented to said County Board their several reports, as follows, to-wit:

"Pursuant to Commissioners' Notice, we met at the of in

Township, on the day of, 19....., and taking to our assistance

and, as chain carriers, and as marker, proceeded

to view the route of the road petitioned for, which was surveyed under our direction by

County Surveyor, the field notes and plat of which survey are hereto attached and form part of this report, and after careful

deliberation we are of the opinion that said road is practicable, and of public utility, and recommend that it be granted, as

located and surveyed, and that it be established and opened feet wide."

Viewers' Report
of View and
Survey

WYANDOTTE COUNTY, KANSAS

Viewers' Report of Damages Claimed and Awarded

And further report that the following is a complete list of the names of all persons (Owners, Agents or Guardians) who filed claims with us for damages or compensation, (which said claims are herewith submitted), by reason of the location and establishment of said proposed road and the amount awarded to each, by us, to-wit:

NAMES	Owner, Agent or Guardian	FRACTIONAL PART	Sec.	Twp.	R'nge	Acres Appropriated	Am't Claimed	Am't Awarded by Viewers	Commissioners Revision

Petitioner's Affidavit of Service of Notice

ALSO, upon said day of, 19....., there was presented to said County Board, the affidavit of one of the petitioners aforesaid, setting forth that due notice of the of said proposed road, together with date of meeting of the Viewers, as per published notice of County Clerk, had been served upon each of the persons noted below, who, as Owners, Agents, or Guardians were all the persons through whose premises said road is proposed to be located, except those who have signed Relinquishment, to-wit:

Date When Notice Was Served	NAME OF PERSON	Owner, Agent or Guardian	FRACTIONAL PART	Sec.	Twp.	Range	REMARKS

Final Order of Board of County Commissioners

WHEREUPON, on the day of, 19....., the following action thereon was had by said Board of County Commissioners, to-wit:

Upon due consideration, no legal objection having been offered against the establishment of said road, and believing the same to be of public utility, it is ORDERED: that the Viewers' Report of View and Report and Plat of Survey be adopted, and that said road be declared located and established as a public highway, in accordance therewith; full record thereof to be made in the County Road Record and Plat, as Road No....., and the Trustees of Township be notified to cause the same to be opened for public travel.

I CERTIFY, that the foregoing is a complete record of the location and establishment of said road No....., as required by law to be made, and that the same was recorded on the day of, 19.....

.....
County Clerk.

ROAD RECORD

Road No.

BE IT REMEMBERED, That on the day of, 19....., a Road Petition signed by and others, was presented to the Board of County Commissioners of Wyandotte County, Kansas, praying for of a certain road, described as follows, to-wit:

PETITION

SAID PETITION was accompanied with Bond, as required by law, signed by as principal, and and as sureties, in the penal sum of DOLLARS, (\$.....)

BOND

WE, The undersigned, owning land along the line of the road described in the accompanying petition, hereby relinquish all claim of damage that we might have, either as owner or agent, by reason of land to be appropriated as right of way for said road, and waive notice to land owners, provided by law, and donate the land for right of way for said road through the lands, a description of which is placed opposite our several names:

Relinquishment
of Claim
for Damages

NAMES	Owner or Agent	DESCRIPTION	S	T	R	Total Number of Acres in Description

I, one of the petitioners on the Petition herewith submitted, do hereby certify that all of the resident land owners owning land along the line of the road described therein have signed the within relinquishment except:

Signed:
One of the Petitioners.


WYANDOTTE COUNTY, KANSAS

WHEREUPON, said bond was approved by the Board, and it appearing to the satisfaction of the Board, that the law had been substantially complied with, it was ordered, that.....and

Appointment of Viewers

.....be appointed viewers of the proposed road, and that they meet in conjunction with the County Surveyor, at the.....of.....in.....Township, on the.....day of....., 19....., and proceed to view and lay out said road, according to law, giving to all parties a hearing, and make due report of their proceedings to the County Board.

AFTERWARDS, TO-WIT: On the.....day of....., 19....., County Clerk, presented to said Board his certificate, under seal, setting forth, that pursuant to law he had caused public



notice of said proposed road to be published in.....(a weekly newspaper, published in.....Kansas,) for two consecutive weeks and that said notice was so published in said newspaper, on the.....day of....., 19....., the.....day of....., 19....., and the.....day of....., 19....., and also caused similar notices to be posted to public view upon the bulletin board in his office from....., 19....., to....., 19....., and similar notices to be publicly posted in the following places, to-wit:
from.....19.....,.....19....., at.....in.....Township
from.....19.....,.....19....., at.....in.....Township
from.....19.....,.....19....., at.....in.....Township
and had also caused record of same to be made in the County Commissioner's

PROOF OF PUBLIC NOTICE

Record, Volume "....." page "....."


ALSO, upon said.....day of....., 19.....,.....County Surveyor presented to said County Board, his report of survey of said proposed road, plat and field notes, in words and figures as follows, to-wit:

County Surveyor's Report and Field Notes

Pursuant to the order of the Board, I met with.....and.....viewers, at the.....of.....in.....Township, on the.....day of....., 19....., and under the direction of said viewers, proceeded to survey said road as petitioned for, conspicuously marking the same throughout, and noting the courses and distances, and I do hereby certify that the following is a correct return of the survey of said road, and plat of the same, to-wit:

ROAD RECORD

LICENSURE CO. INC. ATCHISON, KANSAS



County
Surveyor's
Plat and
Field Notes

Field Notes

ALSO, upon said day of, 19....., said

and, Viewers, presented to said County Board their several reports, as follows, to-wit:

"Pursuant to Commissioners' Notice, we met at the of in

Township, on the day of, 19....., and taking to our assistance

and, as chain carriers, and as marker, proceeded

to view the route of the road petitioned for, which was surveyed under our direction by

County Surveyor, the field notes and plat of which survey are hereto attached and form part of this report, and after careful

deliberation we are of the opinion that said road is practicable, and of public utility, and recommend that it be granted, as

located and surveyed, and that it be established and opened feet wide."

Viewers' Report
of View and
Survey

WYANDOTTE COUNTY, KANSAS

Viewers' Report of Damages Claimed and Awarded

And further report that the following is a complete list of the names of all persons (Owners, Agents or Guardians) who filed claims with us for damages or compensation, (which said claims are herewith submitted), by reason of the location and establishment of said proposed road and the amount awarded to each, by us, to-wit:

NAMES	Owner, Agent or Guardian	FRACTIONAL PART	Sec.	Twp.	R'nge	Acres Appropriated	Am't Claimed	Am't Awarded by Viewers	Commissioners Revision

Petitioner's Affidavit of Service of Notice

ALSO, upon said.....day of....., 19....., there was presented to said County Board, the affidavit of.....one of the petitioners aforesaid, setting forth that due notice of the.....of said proposed road, together with date of meeting of the Viewers, as per published notice of County Clerk, had been served upon each of the persons noted below, who, as Owners, Agents, or Guardians were all the persons through whose premises said road is proposed to be located, except those who have signed Relinquishment, to-wit:

Date When Notice Was Served	NAME OF PERSON	Owner, Agent or Guardian	FRACTIONAL PART	Sec.	Twp.	Range	REMARKS

Final Order of Board of County Commissioners

WHEREUPON, on the.....day of....., 19....., the following action thereon was had by said Board of County Commissioners, to-wit:

Upon due consideration, no legal objection having been offered against the establishment of said road, and believing the same to be of public utility, it is ORDERED: that the Viewers' Report of View and Report and Plat of Survey be adopted, and that said road be declared located and established as a public highway, in accordance therewith; full record thereof to be made in the County Road Record and Plat, as Road No....., and the Trustees of.....Township be notified to cause the same to be opened for public travel.

I CERTIFY, that the foregoing is a complete record of the location and establishment of said road No....., as required by law to be made, and that the same was recorded on the.....day of....., 19.....

.....
County Clerk.

ROAD RECORD

Road No.

BE IT REMEMBERED, That on the day of, 19....., a Road Petition signed by and others, was presented to the Board of County Commissioners of Wyandotte County, Kansas, praying for of a certain road, described as follows, to-wit:

PETITION

SAID PETITION was accompanied with Bond, as required by law, signed by as principal, and and as sureties, in the penal sum of DOLLARS, (\$.....)

BOND

WE, The undersigned, owning land along the line of the road described in the accompanying petition, hereby relinquish all claim of damage that we might have, either as owner or agent, by reason of land to be appropriated as right of way for said road, and waive notice to land owners, provided by law, and donate the land for right of way for said road through the lands, a description of which is placed opposite our several names:

Relinquishment
of Claim
for Damages

NAMES	Owner or Agent	DESCRIPTION	S	T	R	Total Number of Acres in Description

I, one of the petitioners on the Petition herewith submitted, do hereby certify that all of the resident land owners owning land along the line of the road described therein have signed the within relinquishment except:

Signed:
One of the Petitioners.


WYANDOTTE COUNTY, KANSAS

WHEREUPON, said bond was approved by the Board, and it appearing to the satisfaction of the Board, that the law had been substantially complied with, it was ordered, that.....and

Appointment of Viewers

.....be appointed viewers of the proposed road, and that they meet in conjunction with the County Surveyor, at the.....of.....in..... Township, on the.....day of....., 19....., and proceed to view and lay out said road, according to law, giving to all parties a hearing, and make due report of their proceedings to the County Board.

AFTERWARDS, TO-WIT: On the.....day of....., 19....., County Clerk, presented to said Board his certificate, under seal, setting forth, that pursuant to law he had caused public



notice of said proposed road to be published in..... (a weekly newspaper, published in..... Kansas,) for two consecutive weeks and that said notice was so published in said newspaper, on the.....day of....., 19....., the..... day of....., 19....., and the.....day of....., 19....., and also caused similar notices to be posted to public view upon the bulletin board in his office from....., 19....., to....., 19....., and similar notices to be publicly posted in the following places, to-wit: from....., 19....., at..... in..... Township from....., 19....., at..... in..... Township from....., 19....., at..... in..... Township and had also caused record of same to be made in the County Commissioner's

PROOF OF PUBLIC NOTICE

Record, Volume "....." page "....."


ALSO, upon said..... day of....., 19....., County Surveyor presented to said County Board, his report of survey of said proposed road, plat and field notes, in words and figures as follows, to-wit:

County Surveyor's Report and Field Notes

Pursuant to the order of the Board, I met with.....and.....viewers, at the.....of.....in..... Township, on the.....day of....., 19....., and under the direction of said viewers, proceeded to survey said road as petitioned for, conspicuously marking the same throughout, and noting the courses and distances, and I do hereby certify that the following is a correct return of the survey of said road, and plat of the same, to-wit:

ROAD RECORD

LOCKWOOD CO., INC., ATCHISON, KANSAS



County
Surveyor's
Plat and
Field Notes

Field Notes

ALSO, upon said..... day of....., 19....., said.....
 and....., Viewers, presented to said County Board their several reports, as follows, to-wit:
 "Pursuant to Commissioners' Notice, we met at the..... of..... in.....
 Township, on the..... day of....., 19....., and taking to our assistance.....
 and....., as chain carriers, and..... as marker, proceeded
 to view the route of the road petitioned for, which was surveyed under our direction by.....
 County Surveyor, the field notes and plat of which survey are hereto attached and form part of this report, and after careful
 deliberation we are of the opinion that said road is practicable, and of public utility, and recommend that it be granted, as
 located and surveyed, and that it be established and opened..... feet wide."

Viewers' Report
of View and
Survey

WYANDOTTE COUNTY, KANSAS

Viewers' Report of Damages Claimed and Awarded

And further report that the following is a complete list of the names of all persons (Owners, Agents or Guardians) who filed claims with us for damages or compensation, (which said claims are herewith submitted), by reason of the location and establishment of said proposed road and the amount awarded to each, by us, to-wit:

NAMES	Owner, Agent or Guardian	FRACTIONAL PART	Sec.	Twp.	R'nge	Acres Appropriated	Am't Claimed	Am't Awarded by Viewers	Commissioners Revision

Petitioner's Affidavit of Service of Notice

ALSO, upon said.....day of....., 19....., there was presented to said County Board, the affidavit of.....one of the petitioners aforesaid, setting forth that due notice of the.....of said proposed road, together with date of meeting of the Viewers, as per published notice of County Clerk, had been served upon each of the persons noted below, who, as Owners, Agents, or Guardians were all the persons through whose premises said road is proposed to be located, except those who have signed Relinquishment, to-wit:

Date When Notice Was Served	NAME OF PERSON	Owner, Agent or Guardian	FRACTIONAL PART	Sec.	Twp.	Range	REMARKS

Final Order of Board of County Commissioners

WHEREUPON, on the.....day of....., 19....., the following action thereon was had by said Board of County Commissioners, to-wit:

Upon due consideration, no legal objection having been offered against the establishment of said road, and believing the same to be of public utility, it is ORDERED: that the Viewers' Report of View and Report and Plat of Survey be adopted, and that said road be declared located and established as a public highway, in accordance therewith; full record thereof to be made in the County Road Record and Plat, as Road No....., and the Trustees of.....Township be notified to cause the same to be opened for public travel.

I CERTIFY, that the foregoing is a complete record of the location and establishment of said road No....., as required by law to be made, and that the same was recorded on the.....day of....., 19.....

.....
County Clerk.


WYANDOTTE COUNTY, KANSAS

WHEREUPON, said bond was approved by the Board, and it appearing to the satisfaction of the Board, that the law had been substantially complied with, it was ordered, that.....and

Appointment of Viewers

.....be appointed viewers of the proposed road, and that they meet in conjunction with the County Surveyor, at the.....of.....in..... Township, on the.....day of....., 19....., and proceed to view and lay out said road, according to law, giving to all parties a hearing, and make due report of their proceedings to the County Board.

AFTERWARDS, TO-WIT: On the.....day of....., 19....., County Clerk, presented to said Board his certificate, under seal, setting forth, that pursuant to law he had caused public



notice of said proposed road to be published in..... (a weekly newspaper, published in..... Kansas,) for two consecutive weeks and that said notice was so published in said newspaper, on the.....day of....., 19....., the..... day of....., 19....., and the.....day of....., 19....., and also caused similar notices to be posted to public view upon the bulletin board in his office from....., 19....., to....., 19....., and similar notices to be publicly posted in the following places, to-wit:
from....., 19....., 19....., at..... in..... Township
from....., 19....., 19....., at..... in..... Township
from....., 19....., 19....., at..... in..... Township
and had also caused record of same to be made in the County Commissioner's

PROOF OF PUBLIC NOTICE

Record, Volume "....." page "....."


ALSO, upon said..... day of....., 19....., County Surveyor presented to said County Board, his report of survey of said proposed road, plat and field notes, in words and figures as follows, to-wit:

County Surveyor's Report and Field Notes

Pursuant to the order of the Board, I met with..... and..... viewers, at the..... of..... in..... Township, on the..... day of....., 19....., and under the direction of said viewers, proceeded to survey said road as petitioned for, conspicuously marking the same throughout, and noting the courses and distances, and I do hereby certify that the following is a correct return of the survey of said road, and plat of the same, to-wit:

ROAD RECORD

UNIMPROVED TO THE KITCHEN RANGE



County
Surveyor's
Plat and
Field Notes

Field Notes

ALSO, upon said day of, 19....., said.....
 and....., Viewers, presented to said County Board their several reports, as follows, to-wit:
 "Pursuant to Commissioners' Notice, we met at the..... of..... in.....
 Township, on the day of, 19....., and taking to our assistance.....
 and....., as chain carriers, and..... as marker, proceeded
 to view the route of the road petitioned for, which was surveyed under our direction by.....
 County Surveyor, the field notes and plat of which survey are hereto attached and form part of this report, and after careful
 deliberation we are of the opinion that said road is practicable, and of public utility, and recommend that it be granted, as
 located and surveyed, and that it be established and opened..... feet wide."

Viewers' Report
of View and
Survey

WYANDOTTE COUNTY, KANSAS

Viewers' Report of Damages Claimed and Awarded

And further report that the following is a complete list of the names of all persons (Owners, Agents or Guardians) who filed claims with us for damages or compensation, (which said claims are herewith submitted), by reason of the location and establishment of said proposed road and the amount awarded to each, by us, to-wit:

NAMES	Owner, Agent or Guardian	FRACTIONAL PART	Sec.	Twp.	R'nge	Acres Appropriated	Am't Claimed	Am't Awarded by Viewers	Commissioners Revision

Petitioner's Affidavit of Service of Notice

ALSO, upon said..... day of....., 19....., there was presented to said County Board, the affidavit of..... one of the petitioners aforesaid, setting forth that due notice of the..... of said proposed road, together with date of meeting of the Viewers, as per published notice of County Clerk, had been served upon each of the persons noted below, who, as Owners, Agents, or Guardians were all the persons through whose premises said road is proposed to be located, except those who have signed Relinquishment, to-wit:

Date When Notice Was Served	NAME OF PERSON	Owner, Agent or Guardian	FRACTIONAL PART	Sec.	Twp.	Range	REMARKS

Final Order of Board of County Commissioners

WHEREUPON, on the..... day of....., 19....., the following action thereon was had by said Board of County Commissioners, to-wit:

Upon due consideration, no legal objection having been offered against the establishment of said road, and believing the same to be of public utility, it is ORDERED: that the Viewers' Report of View and Report and Plat of Survey be adopted, and that said road be declared located and established as a public highway, in accordance therewith; full record thereof to be made in the County Road Record and Plat, as Road No....., and the Trustees of..... Township be notified to cause the same to be opened for public travel.

I CERTIFY, that the foregoing is a complete record of the location and establishment of said road No....., as required by law to be made, and that the same was recorded on the..... day of....., 19.....

.....
County Clerk.

ROAD RECORD

Road No.

BE IT REMEMBERED, That on the day of, 19....., a Road Petition signed by and others, was presented to the Board of County Commissioners of Wyandotte County, Kansas, praying for of a certain road, described as follows, to-wit:

PETITION

SAID PETITION was accompanied with Bond, as required by law, signed by as principal, and and as sureties, in the penal sum of DOLLARS, (\$.....)

BOND

WE, The undersigned, owning land along the line of the road described in the accompanying petition, hereby relinquish all claim of damage that we might have, either as owner or agent, by reason of land to be appropriated as right of way for said road, and waive notice to land owners, provided by law, and donate the land for right of way for said road through the lands, a description of which is placed opposite our several names:

Relinquishment of Claim for Damages

NAMES	Owner or Agent	DESCRIPTION	S	T	R	Total Number of Acres in Description

I, one of the petitioners on the Petition herewith submitted, do hereby certify that all of the resident land owners owning land along the line of the road described therein have signed the within relinquishment except:

Signed:
One of the Petitioners.


WYANDOTTE COUNTY, KANSAS

WHEREUPON, said bond was approved by the Board, and it appearing to the satisfaction of the Board, that the law had been substantially complied with, it was ordered, that..... and

Appointment
of
Viewers

.....be appointed viewers of the proposed road, and that they meet in conjunction with the County Surveyor, at the..... of..... in..... Township, on the..... day of....., 19....., and proceed to view and lay out said road, according to law, giving to all parties a hearing, and make due report of their proceedings to the County Board.

AFTERWARDS, TO-WIT: On the..... day of....., 19....., County Clerk, presented to said Board his certificate, under seal, setting forth, that pursuant to law he had caused public



notice of said proposed road to be published in..... (a weekly newspaper, published in..... Kansas,) for two consecutive weeks and that said notice was so published in said newspaper, on the..... day of....., 19....., the..... day of....., 19....., and the..... day of....., 19....., and also caused similar notices to be posted to public view upon the bulletin board in his office from..... 19....., to....., 19....., and similar notices to be publicly posted in the following places, to-wit:
from..... 19....., 19....., at..... in..... Township
from..... 19....., 19....., at..... in..... Township
from..... 19....., 19....., at..... in..... Township
and had also caused record of same to be made in the County Commissioner's

PROOF OF
PUBLIC
NOTICE

Record, Volume "....." page "....."


ALSO, upon said..... day of....., 19....., County Surveyor presented to said County Board, his report of survey of said proposed road, plat and field notes, in words and figures as follows, to-wit:

County
Surveyor's
Report and
Field Notes

Pursuant to the order of the Board, I met with..... and..... viewers, at the..... of..... in..... Township, on the..... day of....., 19....., and under the direction of said viewers, proceeded to survey said road as petitioned for, conspicuously marking the same throughout, and noting the courses and distances, and I do hereby certify that the following is a correct return of the survey of said road, and plat of the same, to-wit:

ROAD RECORD

LICKWOOD CO. MO. ATTORNEY GENERAL



County
Surveyor's
Plat and
Field Notes

Field Notes

ALSO, upon said day of, 19....., said

and, Viewers, presented to said County Board their several reports, as follows, to-wit:

"Pursuant to Commissioners' Notice, we met at the of in

Township, on the day of, 19....., and taking to our assistance

and, as chain carriers, and as marker, proceeded

to view the route of the road petitioned for, which was surveyed under our direction by

County Surveyor, the field notes and plat of which survey are hereto attached and form part of this report, and after careful

deliberation we are of the opinion that said road is practicable, and of public utility, and recommend that it be granted, as

located and surveyed, and that it be established and opened feet wide."

Viewers' Report
of View and
Survey

WYANDOTTE COUNTY, KANSAS

Viewers' Report of Damages Claimed and Awarded

And further report that the following is a complete list of the names of all persons (Owners, Agents or Guardians) who filed claims with us for damages or compensation, (which said claims are herewith submitted), by reason of the location and establishment of said proposed road and the amount awarded to each, by us, to-wit:

NAMES	Owner, Agent or Guardian	FRACTIONAL PART	Sec.	Twp.	R'nge	Acres Appropriated	Am't Claimed	Am't Awarded by Viewers	Commissioners Revision

Petitioner's Affidavit of Service of Notice

ALSO, upon said.....day of....., 19....., there was presented to said County Board, the affidavit of.....one of the petitioners aforesaid, setting forth that due notice of the.....of said proposed road, together with date of meeting of the Viewers, as per published notice of County Clerk, had been served upon each of the persons noted below, who, as Owners, Agents, or Guardians were all the persons through whose premises said road is proposed to be located, except those who have signed Relinquishment, to-wit:

Date When Notice Was Served	NAME OF PERSON	Owner, Agent or Guardian	FRACTIONAL PART	Sec.	Twp.	Range	REMARKS

Final Order of Board of County Commissioners

WHEREUPON, on the.....day of....., 19....., the following action thereon was had by said Board of County Commissioners, to-wit:

Upon due consideration, no legal objection having been offered against the establishment of said road, and believing the same to be of public utility, it is ORDERED: that the Viewers' Report of View and Report and Plat of Survey be adopted, and that said road be declared located and established as a public highway, in accordance therewith; full record thereof to be made in the County Road Record and Plat, as Road No....., and the Trustees of.....Township be notified to cause the same to be opened for public travel.

I CERTIFY, that the foregoing is a complete record of the location and establishment of said road No....., as required by law to be made, and that the same was recorded on the.....day of....., 19.....

.....
County Clerk.

WYANDOTTE COUNTY, KANSAS


WHEREUPON, said bond was approved by the Board, and it appearing to the satisfaction of the Board, that the law had been substantially complied with, it was ordered, that..... and

Appointment
of
Viewers

.....be appointed viewers of the proposed road, and that they meet in conjunction with the County Surveyor, at the.....of.....in.....

Township, on the.....day of....., 19....., and proceed to view and lay out said road, according to law, giving to all parties a hearing, and make due report of their proceedings to the County Board.

AFTERWARDS, TO-WIT: On the.....day of....., 19....., County Clerk, presented to said Board his certificate, under seal, setting forth, that pursuant to law he had caused public



notice of said proposed road to be published in.....
(a weekly newspaper, published in.....Kansas,) for two consecutive weeks and that said notice was so published in said newspaper, on the.....day of....., 19....., the.....day of....., 19....., and the.....day of....., 19....., and also caused similar notices to be posted to public view upon the bulletin board in his office from....., 19....., to....., 19....., and similar notices to be publicly posted in the following places, to-wit:

from.....19.....,.....19....., at.....in.....Township
from.....19.....,.....19....., at.....in.....Township
from.....19.....,.....19....., at.....in.....Township

and had also caused record of same to be made in the County Commissioner's

PROOF OF
PUBLIC
NOTICE

Record, Volume "....." page "....."

ALSO, upon said.....day of....., 19....., County Surveyor presented to said County Board, his report of survey of said proposed road, plat and field notes, in words and figures as follows, to-wit:


County
Surveyor's
Report and
Field Notes

Pursuant to the order of the Board, I met with.....and.....viewers, at the.....of.....in.....

Township, on the.....day of....., 19....., and under the direction of said viewers, proceeded to survey said road as petitioned for, conspicuously marking the same throughout, and noting the courses and distances, and I do hereby certify that the following is a correct return of the survey of said road, and plat of the same, to-wit:

ROAD RECORD

FORM 10 (REV. 1-15-58)



County
Surveyor's
Plat and
Field Notes

Field Notes

ALSO, upon said day of, 19....., said
 and, Viewers, presented to said County Board their several reports, as follows, to-wit:
 "Pursuant to Commissioners' Notice, we met at the of in
 Township, on the day of, 19....., and taking to our assistance
 and, as chain carriers, and as marker, proceeded
 to view the route of the road petitioned for, which was surveyed under our direction by
 County Surveyor, the field notes and plat of which survey are hereto attached and form part of this report, and after careful
 deliberation we are of the opinion that said road is practicable, and of public utility, and recommend that it be granted, as
 located and surveyed, and that it be established and opened feet wide."

Viewers' Report
of View and
Survey

WYANDOTTE COUNTY, KANSAS

Viewers' Report of Damages Claimed and Awarded

And further report that the following is a complete list of the names of all persons (Owners, Agents or Guardians) who filed claims with us for damages or compensation, (which said claims are herewith submitted), by reason of the location and establishment of said proposed road and the amount awarded to each, by us, to-wit:

NAMES	Owner, Agent or Guardian	FRACTIONAL PART	Sec.	Twp.	R'ng	Acres Appropriated	Am't Claimed	Am't Awarded by Viewers	Commissioners Revision

Petitioner's Affidavit of Service of Notice

ALSO, upon said.....day of....., 19....., there was presented to said County Board, the affidavit of.....one of the petitioners aforesaid, setting forth that due notice of the.....of said proposed road, together with date of meeting of the Viewers, as per published notice of County Clerk, had been served upon each of the persons noted below, who, as Owners, Agents, or Guardians were all the persons through whose premises said road is proposed to be located, except those who have signed Relinquishment, to-wit:

Date When Notice Was Served	NAME OF PERSON	Owner, Agent or Guardian	FRACTIONAL PART	Sec.	Twp.	Range	REMARKS

Final Order of Board of County Commissioners

WHEREUPON, on the.....day of....., 19....., the following action thereon was had by said Board of County Commissioners, to-wit:

Upon due consideration, no legal objection having been offered against the establishment of said road, and believing the same to be of public utility, it is ORDERED: that the Viewers' Report of View and Report and Plat of Survey be adopted, and that said road be declared located and established as a public highway, in accordance therewith; full record thereof to be made in the County Road Record and Plat, as Road No....., and the Trustees of.....Township be notified to cause the same to be opened for public travel.

I CERTIFY, that the foregoing is a complete record of the location and establishment of said road No....., as required by law to be made, and that the same was recorded on the.....day of....., 19.....

.....
County Clerk.

ROAD RECORD

Road No.

BE IT REMEMBERED, That on the day of, 19....., a Road Petition signed by and others, was presented to the Board of County Commissioners of Wyandotte County, Kansas, praying for of a certain road, described as follows, to-wit:

PETITION

SAID PETITION was accompanied with Bond, as required by law, signed by as principal, and and as sureties, in the penal sum of DOLLARS, (\$.....)

BOND

WE, The undersigned, owning land along the line of the road described in the accompanying petition, hereby relinquish all claim of damage that we might have, either as owner or agent, by reason of land to be appropriated as right of way for said road, and waive notice to land owners, provided by law, and donate the land for right of way for said road through the lands, a description of which is placed opposite our several names:

Relinquishment
of Claim
for Damages

NAMES	Owner or Agent	DESCRIPTION	S	T	R	Total Number of Acres in Description

I, one of the petitioners on the Petition herewith submitted, do hereby certify that all of the resident land owners owning land along the line of the road described therein have signed the within relinquishment except:


Signed:
One of the Petitioners.

WYANDOTTE COUNTY, KANSAS

WHEREUPON, said bond was approved by the Board, and it appearing to the satisfaction of the Board, that the law had been substantially complied with, it was ordered, that and be appointed viewers of the proposed road, and that they meet in conjunction with the County Surveyor, at the of in Township, on the day of 19....., and proceed to view and lay out said road, according to law, giving to all parties a hearing, and make due report of their proceedings to the County Board.

Appointment of Viewers

AFTERWARDS, TO-WIT: On the day of 19....., County Clerk, presented to said Board his certificate, under seal, setting forth, that pursuant to law he had caused public



notice of said proposed road to be published in (a weekly newspaper, published in Kansas,) for two consecutive weeks and that said notice was so published in said newspaper, on the day of 19....., the day of 19....., and the day of 19....., and also caused similar notices to be posted to public view upon the bulletin board in his office from 19....., to 19....., and similar notices to be publicly posted in the following places, to-wit:

PROOF OF PUBLIC NOTICE

from 19....., 19....., at in Township
 from 19....., 19....., at in Township
 from 19....., 19....., at in Township
 and had also caused record of same to be made in the County Commissioner's

Record, Volume "....." page "....."


ALSO, upon said day of 19....., County Surveyor presented to said County Board, his report of survey of said proposed road, plat and field notes, in words and figures as follows, to-wit:

County Surveyor's Report and Field Notes

Pursuant to the order of the Board, I met with and viewers, at the of in Township, on the day of 19....., and under the direction of said viewers, proceeded to survey said road as petitioned for, conspicuously marking the same throughout, and noting the courses and distances, and I do hereby certify that the following is a correct return of the survey of said road, and plat of the same, to-wit:

ROAD RECORD

UNIFORM BL. NO. 17 (REV. 1934)



County
Surveyor's
Plat and
Field Notes

Field Notes

ALSO, upon said..... day of....., 19....., said.....
 and....., Viewers, presented to said County Board their several reports, as follows, to-wit:
 "Pursuant to Commissioners' Notice, we met at the..... of..... in.....
 Township, on the..... day of....., 19....., and taking to our assistance.....
 and....., as chain carriers, and..... as marker, proceeded
 to view the route of the road petitioned for, which was surveyed under our direction by.....
 County Surveyor, the field notes and plat of which survey are hereto attached and form part of this report, and after careful
 deliberation we are of the opinion that said road is practicable, and of public utility, and recommend that it be granted, as
 located and surveyed, and that it be established and opened..... feet wide."

Viewers' Report
of View and
Survey

WYANDOTTE COUNTY, KANSAS

Viewers' Report of Damages Claimed and Awarded

And further report that the following is a complete list of the names of all persons (Owners, Agents or Guardians) who filed claims with us for damages or compensation, (which said claims are herewith submitted), by reason of the location and establishment of said proposed road and the amount awarded to each, by us, to-wit:

NAMES	Owner, Agent or Guardian	FRACTIONAL PART	Sec.	Twp.	R'nge	Acres Appropriated	Am't Claimed	Am't Awarded by Viewers	Commissioners Revision

Petitioner's Affidavit of Service of Notice

ALSO, upon said.....day of....., 19....., there was presented to said County Board, the affidavit of.....one of the petitioners aforesaid, setting forth that due notice of the.....of said proposed road, together with date of meeting of the Viewers, as per published notice of County Clerk, had been served upon each of the persons noted below, who, as Owners, Agents, or Guardians were all the persons through whose premises said road is proposed to be located, except those who have signed Relinquishment, to-wit:

Date When Notice Was Served	NAME OF PERSON	Owner, Agent or Guardian	FRACTIONAL PART	Sec.	Twp.	Range	REMARKS

Final Order of Board of County Commissioners

WHEREUPON, on the.....day of....., 19....., the following action thereon was had by said Board of County Commissioners, to-wit:

Upon due consideration, no legal objection having been offered against the establishment of said road, and believing the same to be of public utility, it is ORDERED: that the Viewers' Report of View and Report and Plat of Survey be adopted, and that said road be declared located and established as a public highway, in accordance therewith; full record thereof to be made in the County Road Record and Plat, as Road No....., and the Trustees of.....Township be notified to cause the same to be opened for public travel.

I CERTIFY, that the foregoing is a complete record of the location and establishment of said road No....., as required by law to be made, and that the same was recorded on the.....day of....., 19.....

.....
County Clerk.

ROAD RECORD

LICENSED CO. INC. ATCHISON KANSAS

Road No.
BE IT REMEMBERED, That on the day of, 19....., a Road Petition signed by and others, was presented to the Board of County Commissioners of Wyandotte County, Kansas, praying for of a certain road, described as follows, to-wit:

PETITION

SAID PETITION was accompanied with Bond, as required by law, signed by as principal, and and as sureties, in the penal sum of DOLLARS, (\$.....)

BOND

WE, The undersigned, owning land along the line of the road described in the accompanying petition, hereby relinquish all claim of damage that we might have, either as owner or agent, by reason of land to be appropriated as right of way for said road, and waive notice to land owners, provided by law, and donate the land for right of way for said road through the lands, a description of which is placed opposite our several names:

Relinquishment
of Claim
for Damages

NAMES	Owner or Agent	DESCRIPTION	S	T	R	Total Number of Acres in Description

I, one of the petitioners on the Petition herewith submitted, do hereby certify that all of the resident land owners owning land along the line of the road described therein have signed the within relinquishment except:


Signed:
One of the Petitioners.

WYANDOTTE COUNTY, KANSAS

Appointment
of
Viewers

WHEREUPON, said bond was approved by the Board, and it appearing to the satisfaction of the Board, that the law had been substantially complied with, it was ordered, that..... and
 be appointed viewers of the proposed road, and that they meet in conjunction with the County Surveyor, at the..... of..... in..... Township, on the..... day of....., 19....., and proceed to view and lay out said road, according to law, giving to all parties a hearing, and make due report of their proceedings to the County Board.

AFTERWARDS, TO-WIT: On the..... day of....., 19....., County Clerk, presented to said Board his certificate, under seal, setting forth, that pursuant to law he had caused public



notice of said proposed road to be published in..... (a weekly newspaper, published in..... Kansas,) for two consecutive weeks and that said notice was so published in said newspaper, on the..... day of....., 19....., the..... day of....., 19....., and the..... day of....., 19....., and also caused similar notices to be posted to public view upon the bulletin board in his office from..... 19....., to....., 19....., and similar notices to be publicly posted in the following places, to-wit:
 from..... 19....., 19....., at..... in..... Township
 from..... 19....., 19....., at..... in..... Township
 from..... 19....., 19....., at..... in..... Township
 and had also caused record of same to be made in the County Commissioner's

PROOF OF
PUBLIC
NOTICE

Record, Volume "....." page "....."


ALSO, upon said..... day of....., 19....., County Surveyor presented to said County Board, his report of survey of said proposed road, plat and field notes, in words and figures as follows, to-wit:

County
Surveyor's
Report and
Field Notes

Pursuant to the order of the Board, I met with..... and
 viewers, at the..... of..... in..... Township, on the..... day of....., 19....., and under the direction of said viewers, proceeded to survey said road as petitioned for, conspicuously marking the same throughout, and noting the courses and distances, and I do hereby certify that the following is a correct return of the survey of said road, and plat of the same, to-wit:

ROAD RECORD

LICENSED TO ME BY THE STATE OF KANSAS



County
Surveyor's
Plat and
Field Notes

Field Notes

ALSO, upon said..... day of....., 19....., said.....
 and....., Viewers, presented to said County Board their several reports, as follows, to-wit:
 "Pursuant to Commissioners' Notice, we met at the..... of..... in.....
 Township, on the..... day of....., 19....., and taking to our assistance.....
 and....., as chain carriers, and..... as marker, proceeded
 to view the route of the road petitioned for, which was surveyed under our direction by.....
 County Surveyor, the field notes and plat of which survey are hereto attached and form part of this report, and after careful
 deliberation we are of the opinion that said road is practicable, and of public utility, and recommend that it be granted, as
 located and surveyed, and that it be established and opened..... feet wide."

Viewers' Report
of View and
Survey

WYANDOTTE COUNTY, KANSAS

Viewers' Report of Damages Claimed and Awarded

And further report that the following is a complete list of the names of all persons (Owners, Agents or Guardians) who filed claims with us for damages or compensation, (which said claims are herewith submitted), by reason of the location and establishment of said proposed road and the amount awarded to each, by us, to-wit:

NAMES	Owner, Agent or Guardian	FRACTIONAL PART	Sec.	Twp.	R'nge	Acres Appropriated	Am't Claimed	Am't Awarded by Viewers	Commissioners Revision

Petitioner's Affidavit of Service of Notice

ALSO, upon said.....day of....., 19....., there was presented to said County Board, the affidavit of.....one of the petitioners aforesaid, setting forth that due notice of the.....of said proposed road, together with date of meeting of the Viewers, as per published notice of County Clerk, had been served upon each of the persons noted below, who, as Owners, Agents, or Guardians were all the persons through whose premises said road is proposed to be located, except those who have signed Relinquishment, to-wit:

Date When Notice Was Served	NAME OF PERSON	Owner, Agent or Guardian	FRACTIONAL PART	Sec.	Twp.	Range	REMARKS

Final Order of Board of County Commissioners

WHEREUPON, on the.....day of....., 19....., the following action thereon was had by said Board of County Commissioners, to-wit:

Upon due consideration, no legal objection having been offered against the establishment of said road, and believing the same to be of public utility, it is ORDERED: that the Viewers' Report of View and Report and Plat of Survey be adopted, and that said road be declared located and established as a public highway, in accordance therewith; full record thereof to be made in the County Road Record and Plat, as Road No....., and the Trustees of.....Township be notified to cause the same to be opened for public travel.

I CERTIFY, that the foregoing is a complete record of the location and establishment of said road No....., as required by law to be made, and that the same was recorded on the.....day of....., 19.....

.....
County Clerk.

ROAD RECORD

Road No.

BE IT REMEMBERED, That on the day of, 19....., a Road Petition signed by and others, was presented to the Board of County Commissioners of Wyandotte County, Kansas, praying for of a certain road, described as follows, to-wit:

PETITION

SAID PETITION was accompanied with Bond, as required by law, signed by as principal, and and as sureties, in the penal sum of DOLLARS, (\$.....)

BOND

WE, The undersigned, owning land along the line of the road described in the accompanying petition, hereby relinquish all claim of damage that we might have, either as owner or agent, by reason of land to be appropriated as right of way for said road, and waive notice to land owners, provided by law, and donate the land for right of way for said road through the lands, a description of which is placed opposite our several names:

Relinquishment of Claim for Damages

NAMES	Owner or Agent	DESCRIPTION	S	T	R	Total Number of Acres in Description

I, one of the petitioners on the Petition herewith submitted, do hereby certify that all of the resident land owners owning land along the line of the road described therein have signed the within relinquishment except:


Signed:
One of the Petitioners.

WYANDOTTE COUNTY, KANSAS

WHEREUPON, said bond was approved by the Board, and it appearing to the satisfaction of the Board, that the law had been substantially complied with, it was ordered, that..... and
 be appointed viewers of the proposed road, and that they meet in conjunction with the County Surveyor, at the..... of..... in..... Township, on the..... day of....., 19....., and proceed to view and lay out said road, according to law, giving to all parties a hearing, and make due report of their proceedings to the County Board.

Appointment of Viewers

AFTERWARDS, TO-WIT: On the..... day of....., 19....., County Clerk, presented to said Board his certificate, under seal, setting forth, that pursuant to law he had caused public



notice of said proposed road to be published in..... (a weekly newspaper, published in..... Kansas,) for two consecutive weeks and that said notice was so published in said newspaper, on the..... day of....., 19....., the..... day of....., 19....., and the..... day of....., 19....., and also caused similar notices to be posted to public view upon the bulletin board in his office from..... 19....., to....., 19....., and similar notices to be publicly posted in the following places, to-wit:
 from..... 19....., 19....., at..... in..... Township
 from..... 19....., 19....., at..... in..... Township
 from..... 19....., 19....., at..... in..... Township
 and had also caused record of same to be made in the County Commissioner's

PROOF OF PUBLIC NOTICE

Record, Volume "....." page "....."


ALSO, upon said..... day of....., 19....., County Surveyor presented to said County Board, his report of survey of said proposed road, plat and field notes, in words and figures as follows, to-wit:

County Surveyor's Report and Field Notes

Pursuant to the order of the Board, I met with..... and..... viewers, at the..... of..... in..... Township, on the..... day of....., 19....., and under the direction of said viewers, proceeded to survey said road as petitioned for, conspicuously marking the same throughout, and noting the courses and distances, and I do hereby certify that the following is a correct return of the survey of said road, and plat of the same, to-wit:

ROAD RECORD

1000000 10 100 1000000



County
Surveyor's
Plat and
Field Notes

Field Notes

ALSO, upon said day of, 19....., said

and, Viewers, presented to said County Board their several reports, as follows, to-wit:

"Pursuant to Commissioners' Notice, we met at the of in

Township, on the day of, 19....., and taking to our assistance

and, as chain carriers, and as marker, proceeded

to view the route of the road petitioned for, which was surveyed under our direction by

County Surveyor, the field notes and plat of which survey are hereto attached and form part of this report, and after careful

deliberation we are of the opinion that said road is practicable, and of public utility, and recommend that it be granted, as

located and surveyed, and that it be established and opened feet wide."

Viewers' Report
of View and
Survey

WYANDOTTE COUNTY, KANSAS

Viewers' Report of Damages Claimed and Awarded

And further report that the following is a complete list of the names of all persons (Owners, Agents or Guardians) who filed claims with us for damages or compensation, (which said claims are herewith submitted), by reason of the location and establishment of said proposed road and the amount awarded to each, by us, to-wit:

NAMES	Owner, Agent or Guardian	FRACTIONAL PART	Sec.	Twp.	R'nge	Acres Appropriated	Am't Claimed	Am't Awarded by Viewers	Commissioners Revision

Petitioner's Affidavit of Service of Notice

ALSO, upon said.....day of....., 19....., there was presented to said County Board, the affidavit of.....one of the petitioners aforesaid, setting forth that due notice of the.....of said proposed road, together with date of meeting of the Viewers, as per published notice of County Clerk, had been served upon each of the persons noted below, who, as Owners, Agents, or Guardians were all the persons through whose premises said road is proposed to be located, except those who have signed Relinquishment, to-wit:

Date When Notice Was Served	NAME OF PERSON	Owner, Agent or Guardian	FRACTIONAL PART	Sec.	Twp.	Range	REMARKS

Final Order of Board of County Commissioners

WHEREUPON, on the.....day of....., 19....., the following action thereon was had by said Board of County Commissioners, to-wit:

Upon due consideration, no legal objection having been offered against the establishment of said road, and believing the same to be of public utility, it is ORDERED: that the Viewers' Report of View and Report and Plat of Survey be adopted, and that said road be declared located and established as a public highway, in accordance therewith; full record thereof to be made in the County Road Record and Plat, as Road No....., and the Trustees of.....Township be notified to cause the same to be opened for public travel.

I CERTIFY, that the foregoing is a complete record of the location and establishment of said road No....., as required by law to be made, and that the same was recorded on the.....day of....., 19.....

.....
County Clerk.

ROAD RECORD

Road No.

BE IT REMEMBERED, That on the day of, 19....., a Road Petition signed by and others, was presented to the Board of County Commissioners of Wyandotte County, Kansas, praying for of a certain road, described as follows, to-wit:

PETITION

SAID PETITION was accompanied with Bond, as required by law, signed by as principal, and and as sureties, in the penal sum of DOLLARS, (\$.....)

BOND

WE, The undersigned, owning land along the line of the road described in the accompanying petition, hereby relinquish all claim of damage that we might have, either as owner or agent, by reason of land to be appropriated as right of way for said road, and waive notice to land owners, provided by law, and donate the land for right of way for said road through the lands, a description of which is placed opposite our several names:

Relinquishment
of Claim
for Damages

NAMES	Owner or Agent	DESCRIPTION	S	T	R	Total Number of Acres in Description

I, one of the petitioners on the Petition herewith submitted, do hereby certify that all of the resident land owners owning land along the line of the road described therein have signed the within relinquishment except:

Signed:
One of the Petitioners.


WYANDOTTE COUNTY, KANSAS

WHEREUPON, said bond was approved by the Board, and it appearing to the satisfaction of the Board, that the law had been substantially complied with, it was ordered, that.....and

Appointment of Viewers

.....be appointed viewers of the proposed road, and that they meet in conjunction with the County Surveyor, at the.....of.....in.....Township, on the.....day of....., 19....., and proceed to view and lay out said road, according to law, giving to all parties a hearing, and make due report of their proceedings to the County Board.

AFTERWARDS, TO-WIT: On the.....day of....., 19....., County Clerk, presented to said Board his certificate, under seal, setting forth, that pursuant to law he had caused public



notice of said proposed road to be published in.....(a weekly newspaper, published in.....Kansas,) for two consecutive weeks and that said notice was so published in said newspaper, on the.....day of....., 19....., the.....day of....., 19....., and the.....day of....., 19....., and also caused similar notices to be posted to public view upon the bulletin board in his office from.....19....., to....., 19....., and similar notices to be publicly posted in the following places, to-wit:

from.....19.....,.....19....., at.....in.....Township
from.....19.....,.....19....., at.....in.....Township
from.....19.....,.....19....., at.....in.....Township
and had also caused record of same to be made in the County Commissioner's

Record, Volume "....." page "....."

ALSO, upon said.....day of....., 19....., County Surveyor presented to said County Board, his report of survey of said proposed road, plat and field notes, in words and figures as follows, to-wit:


PROOF OF PUBLIC NOTICE

County Surveyor's Report and Field Notes

Pursuant to the order of the Board, I met with.....and.....viewers, at the.....of.....in.....Township, on the.....day of....., 19....., and under the direction of said viewers, proceeded to survey said road as petitioned for, conspicuously marking the same throughout, and noting the courses and distances, and I do hereby certify that the following is a correct return of the survey of said road, and plat of the same, to-wit:

ROAD RECORD

LEGISLATIVE DISTRICT NO. 10, KANSAS



County
Surveyor's
Plat and
Field Notes

Field Notes

Viewers' Report
of View and
Survey

ALSO, upon said day of, 19....., said.....
 and....., Viewers, presented to said County Board their several reports, as follows, to-wit:
 "Pursuant to Commissioners' Notice, we met at the..... of..... in.....
 Township, on the day of, 19....., and taking to our assistance.....
 and....., as chain carriers, and..... as marker, proceeded
 to view the route of the road petitioned for, which was surveyed under our direction by.....
 County Surveyor, the field notes and plat of which survey are hereto attached and form part of this report, and after careful
 deliberation we are of the opinion that said road is practicable, and of public utility, and recommend that it be granted, as
 located and surveyed, and that it be established and opened..... feet wide."

WYANDOTTE COUNTY, KANSAS

Viewers' Report of Damages Claimed and Awarded

And further report that the following is a complete list of the names of all persons (Owners, Agents or Guardians) who filed claims with us for damages or compensation, (which said claims are herewith submitted), by reason of the location and establishment of said proposed road and the amount awarded to each, by us, to-wit:

NAMES	Owner, Agent or Guardian	FRACTIONAL PART	Sec.	Twp.	R'ng	Acres Appropriated	Am't Claimed	Am't Awarded by Viewers	Commissioners Revision

Petitioner's Affidavit of Service of Notice

ALSO, upon said.....day of....., 19....., there was presented to said County Board, the affidavit of.....one of the petitioners aforesaid, setting forth that due notice of the.....of said proposed road, together with date of meeting of the Viewers, as per published notice of County Clerk, had been served upon each of the persons noted below, who, as Owners, Agents, or Guardians were all the persons through whose premises said road is proposed to be located, except those who have signed Relinquishment, to-wit:

Date When Notice Was Served	NAME OF PERSON	Owner, Agent or Guardian	FRACTIONAL PART	Sec.	Twp.	Range	REMARKS

Final Order of Board of County Commissioners

WHEREUPON, on the.....day of....., 19....., the following action thereon was had by said Board of County Commissioners, to-wit:

Upon due consideration, no legal objection having been offered against the establishment of said road, and believing the same to be of public utility, it is ORDERED: that the Viewers' Report of View and Report and Plat of Survey be adopted, and that said road be declared located and established as a public highway, in accordance therewith; full record thereof to be made in the County Road Record and Plat, as Road No....., and the Trustees of.....Township be notified to cause the same to be opened for public travel.

I CERTIFY, that the foregoing is a complete record of the location and establishment of said road No....., as required by law to be made, and that the same was recorded on the.....day of....., 19.....

County Clerk.

ROAD RECORD

Road No.

BE IT REMEMBERED, That on the day of, 19....., a Road Petition signed by and others, was presented to the Board of County Commissioners of Wyandotte County, Kansas, praying for of a certain road, described as follows, to-wit:

PETITION

SAID PETITION was accompanied with Bond, as required by law, signed by as principal, and and as sureties, in the penal sum of DOLLARS, (\$.....)

BOND

WE, The undersigned, owning land along the line of the road described in the accompanying petition, hereby relinquish all claim of damage that we might have, either as owner or agent, by reason of land to be appropriated as right of way for said road, and waive notice to land owners, provided by law, and donate the land for right of way for said road through the lands, a description of which is placed opposite our several names:

Relinquishment of Claim for Damages

NAMES	Owner or Agent	DESCRIPTION	S	T	R	Total Number of Acres in Description

I, one of the petitioners on the Petition herewith submitted, do hereby certify that all of the resident land owners owning land along the line of the road described therein have signed the within relinquishment except:


Signed:
One of the Petitioners.

WYANDOTTE COUNTY, KANSAS

Appointment
of
Viewers

WHEREUPON, said bond was approved by the Board, and it appearing to the satisfaction of the Board, that the law had been substantially complied with, it was ordered, that..... and
 be appointed viewers of the proposed road, and that they meet in conjunction with
 the County Surveyor, at the..... of..... in.....
 Township, on the..... day of....., 19....., and proceed to view and lay out said road,
 according to law, giving to all parties a hearing, and make due report of their proceedings to the County Board.

AFTERWARDS, TO-WIT: On the..... day of....., 19.....,
 County Clerk, presented to said Board his certificate, under seal, setting forth, that pursuant to law he had caused public



notice of said proposed road to be published in.....
 (a weekly newspaper, published in..... Kansas,) for two consecutive weeks and that said notice was so published in said newspaper, on the..... day of....., 19....., the..... day of....., 19....., and the..... day of....., 19....., and also caused similar notices to be posted to public view upon the bulletin board in his office from..... 19....., to....., 19....., and similar notices to be publicly posted in the following places, to-wit:
 from..... 19....., 19....., at..... in..... Township
 from..... 19....., 19....., at..... in..... Township
 from..... 19....., 19....., at..... in..... Township
 and had also caused record of same to be made in the County Commissioner's

PROOF OF
PUBLIC
NOTICE

Record, Volume "....." page "....."


ALSO, upon said..... day of....., 19....., County Surveyor presented to said County Board, his report of survey of said proposed road, plat and field notes, in words and figures as follows, to-wit:

County
Surveyor's
Report and
Field Notes

Pursuant to the order of the Board, I met with..... and
 viewers, at the..... of..... in.....
 Township, on the..... day of....., 19....., and under the direction of said viewers, proceeded to survey said road as petitioned for, conspicuously marking the same throughout, and noting the courses and distances, and I do hereby certify that the following is a correct return of the survey of said road, and plat of the same, to-wit:

ROAD RECORD

LICKPOND CO., MO., ATCHISON, KANSAS



County
Surveyor's
Plat and
Field Notes

Field Notes

ALSO, upon said day of, 19....., said

and, Viewers, presented to said County Board their several reports, as follows, to-wit:

"Pursuant to Commissioners' Notice, we met at the of in Township, on the day of, 19....., and taking to our assistance

and, as chain carriers, and as marker, proceeded to view the route of the road petitioned for, which was surveyed under our direction by County Surveyor, the field notes and plat of which survey are hereto attached and form part of this report, and after careful deliberation we are of the opinion that said road is practicable, and of public utility, and recommend that it be granted, as located and surveyed, and that it be established and opened feet wide."

Viewers' Report
of View and
Survey

WYANDOTTE COUNTY, KANSAS

Viewers' Report of Damages Claimed and Awarded

And further report that the following is a complete list of the names of all persons (Owners, Agents or Guardians) who filed claims with us for damages or compensation, (which said claims are herewith submitted), by reason of the location and establishment of said proposed road and the amount awarded to each, by us, to-wit:

NAMES	Owner, Agent or Guardian	FRACTIONAL PART	Sec.	Twp.	R'nge	Acres Appropriated	Am't Claimed	Am't Awarded by Viewers	Commissioners Revision

Petitioner's Affidavit of Service of Notice

ALSO, upon said..... day of....., 19....., there was presented to said County Board, the affidavit of..... one of the petitioners aforesaid, setting forth that due notice of the..... of said proposed road, together with date of meeting of the Viewers, as per published notice of County Clerk, had been served upon each of the persons noted below, who, as Owners, Agents, or Guardians were all the persons through whose premises said road is proposed to be located, except those who have signed Relinquishment, to-wit:

Date When Notice Was Served	NAME OF PERSON	Owner, Agent or Guardian	FRACTIONAL PART	Sec.	Twp.	Range	REMARKS

Final Order of Board of County Commissioners

WHEREUPON, on the..... day of....., 19....., the following action thereon was had by said Board of County Commissioners, to-wit:

Upon due consideration, no legal objection having been offered against the establishment of said road, and believing the same to be of public utility, it is ORDERED: that the Viewers' Report of View and Report and Plat of Survey be adopted, and that said road be declared located and established as a public highway, in accordance therewith; full record thereof to be made in the County Road Record and Plat, as Road No....., and the Trustees of..... Township be notified to cause the same to be opened for public travel.

I CERTIFY, that the foregoing is a complete record of the location and establishment of said road No....., as required by law to be made, and that the same was recorded on the..... day of....., 19.....

.....
County Clerk.

ROAD RECORD

Road No.
BE IT REMEMBERED, That on the day of, 19....., a Road Petition signed by and others, was presented to the Board of County Commissioners of Wyandotte County, Kansas, praying for of a certain road, described as follows, to-wit:

PETITION

SAID PETITION was accompanied with Bond, as required by law, signed by as principal, and and as sureties, in the penal sum of DOLLARS, (\$.....)

BOND

WE, The undersigned, owning land along the line of the road described in the accompanying petition, hereby relinquish all claim of damage that we might have, either as owner or agent, by reason of land to be appropriated as right of way for said road, and waive notice to land owners, provided by law, and donate the land for right of way for said road through the lands, a description of which is placed opposite our several names:

Relinquishment
of Claim
for Damages

NAMES	Owner or Agent	DESCRIPTION	S	T	R	Total Number of Acres in Description

I, one of the petitioners on the Petition herewith submitted, do hereby certify that all of the resident land owners owning land along the line of the road described therein have signed the within relinquishment except:

Signed:
One of the Petitioners.


WYANDOTTE COUNTY, KANSAS

WHEREUPON, said bond was approved by the Board, and it appearing to the satisfaction of the Board, that the law had been substantially complied with, it was ordered, that.....and

Appointment
of
Viewers

.....be appointed viewers of the proposed road, and that they meet in conjunction with the County Surveyor, at the.....of.....in..... Township, on the.....day of....., 19....., and proceed to view and lay out said road, according to law, giving to all parties a hearing, and make due report of their proceedings to the County Board.

AFTERWARDS, TO-WIT: On the.....day of....., 19....., County Clerk, presented to said Board his certificate, under seal, setting forth, that pursuant to law he had caused public



notice of said proposed road to be published in..... (a weekly newspaper, published in..... Kansas,) for two consecutive weeks and that said notice was so published in said newspaper, on the.....day of....., 19....., the..... day of....., 19....., and the.....day of....., 19....., and also caused similar notices to be posted to public view upon the bulletin board in his office from....., 19....., to....., 19....., and similar notices to be publicly posted in the following places, to-wit:
from....., 19....., 19....., at..... in..... Township
from....., 19....., 19....., at..... in..... Township
from....., 19....., 19....., at..... in..... Township
and had also caused record of same to be made in the County Commissioner's

PROOF OF
PUBLIC
NOTICE

Record, Volume "....." page "....."


ALSO, upon said.....day of....., 19....., County Surveyor presented to said County Board, his report of survey of said proposed road, plat and field notes, in words and figures as follows, to-wit:

County
Surveyor's
Report and
Field Notes

Pursuant to the order of the Board, I met with.....and.....viewers, at the.....of.....in..... Township, on the.....day of....., 19....., and under the direction of said viewers, proceeded to survey said road as petitioned for, conspicuously marking the same throughout, and noting the courses and distances, and I do hereby certify that the following is a correct return of the survey of said road, and plat of the same, to-wit:

ROAD RECORD

LOCKWOOD CO. INC. ATCHISON KANSAS



County
Surveyor's
Plat and
Field Notes

Field Notes

ALSO, upon said day of, 19....., said.....
 and, Viewers, presented to said County Board their several reports, as follows, to-wit:
 "Pursuant to Commissioners' Notice, we met at the..... of..... in.....
 Township, on the..... day of, 19....., and taking to our assistance.....
 and, as chain carriers, and as marker, proceeded
 to view the route of the road petitioned for, which was surveyed under our direction by.....
 County Surveyor, the field notes and plat of which survey are hereto attached and form part of this report, and after careful
 deliberation we are of the opinion that said road is practicable, and of public utility, and recommend that it be granted, as
 located and surveyed, and that it be established and opened..... feet wide."

Viewers' Report
of View and
Survey

WYANDOTTE COUNTY, KANSAS

Viewers' Report of Damages Claimed and Awarded

And further report that the following is a complete list of the names of all persons (Owners, Agents or Guardians) who filed claims with us for damages or compensation, (which said claims are herewith submitted), by reason of the location and establishment of said proposed road and the amount awarded to each, by us, to-wit:

NAMES	Owner, Agent or Guardian	FRACTIONAL PART	Sec.	Twp.	R'nge	Acres Appropriated	Am't Claimed	Am't Awarded by Viewers	Commissioners Revision

Petitioner's Affidavit of Service of Notice

ALSO, upon said.....day of....., 19....., there was presented to said County Board, the affidavit of.....one of the petitioners aforesaid, setting forth that due notice of the.....of said proposed road, together with date of meeting of the Viewers, as per published notice of County Clerk, had been served upon each of the persons noted below, who, as Owners, Agents, or Guardians were all the persons through whose premises said road is proposed to be located, except those who have signed Relinquishment, to-wit:

Date When Notice Was Served	NAME OF PERSON	Owner, Agent or Guardian	FRACTIONAL PART	Sec.	Twp.	Range	REMARKS

Final Order of Board of County Commissioners

WHEREUPON, on the.....day of....., 19....., the following action thereon was had by said Board of County Commissioners, to-wit:

Upon due consideration, no legal objection having been offered against the establishment of said road, and believing the same to be of public utility, it is ORDERED: that the Viewers' Report of View and Report and Plat of Survey be adopted, and that said road be declared located and established as a public highway, in accordance therewith; full record thereof to be made in the County Road Record and Plat, as Road No....., and the Trustees of..... Township be notified to cause the same to be opened for public travel.

I CERTIFY, that the foregoing is a complete record of the location and establishment of said road No....., as required by law to be made, and that the same was recorded on the.....day of....., 19.....

.....
County Clerk.


WYANDOTTE COUNTY, KANSAS

WHEREUPON, said bond was approved by the Board, and it appearing to the satisfaction of the Board, that the law had been substantially complied with, it was ordered, that.....and

Appointment
of
Viewers

.....be appointed viewers of the proposed road, and that they meet in conjunction with the County Surveyor, at the.....of.....in..... Township, on the.....day of....., 19....., and proceed to view and lay out said road, according to law, giving to all parties a hearing, and make due report of their proceedings to the County Board.

AFTERWARDS, TO-WIT: On the.....day of....., 19....., County Clerk, presented to said Board his certificate, under seal, setting forth, that pursuant to law he had caused public



PROOF OF
PUBLIC
NOTICE

notice of said proposed road to be published in..... (a weekly newspaper, published in..... Kansas,) for two consecutive weeks and that said notice was so published in said newspaper, on the.....day of....., 19....., the..... day of....., 19....., and the.....day of....., 19....., and also caused similar notices to be posted to public view upon the bulletin board in his office from..... 19....., to....., 19....., and similar notices to be publicly posted in the following places, to-wit:

from.....19.....,.....19....., at.....in.....Township
from.....19.....,.....19....., at.....in.....Township
from.....19.....,.....19....., at.....in.....Township
and had also caused record of same to be made in the County Commissioner's

Record, Volume "....." page "....."


ALSO, upon said.....day of....., 19....., County Surveyor presented to said County Board, his report of survey of said proposed road, plat and field notes, in words and figures as follows, to-wit:

County
Surveyor's
Report and
Field Notes

Pursuant to the order of the Board, I met with.....and.....viewers, at the.....of.....in..... Township, on the.....day of....., 19....., and under the direction of said viewers, proceeded to survey said road as petitioned for, conspicuously marking the same throughout, and noting the courses and distances, and I do hereby certify that the following is a correct return of the survey of said road, and plat of the same, to-wit:

ROAD RECORD

LICKWISSE CO. INC. ATENSON, ARIZONA



County
Surveyor's
Plat and
Field Notes

Field Notes

ALSO, upon said day of, 19....., said.....
 and, Viewers, presented to said County Board their several reports, as follows, to-wit:
 "Pursuant to Commissioners' Notice, we met at the of in
 Township, on the day of, 19....., and taking to our assistance.....
 and, as chain carriers, and as marker, proceeded
 to view the route of the road petitioned for, which was surveyed under our direction by
 County Surveyor, the field notes and plat of which survey are hereto attached and form part of this report, and after careful
 deliberation we are of the opinion that said road is practicable, and of public utility, and recommend that it be granted, as
 located and surveyed, and that it be established and opened feet wide."

Viewers' Report
of View and
Survey

WYANDOTTE COUNTY, KANSAS

Viewers' Report of Damages Claimed and Awarded

And further report that the following is a complete list of the names of all persons (Owners, Agents or Guardians) who filed claims with us for damages or compensation, (which said claims are herewith submitted), by reason of the location and establishment of said proposed road and the amount awarded to each, by us, to-wit:

NAMES	Owner, Agent or Guardian	FRACTIONAL PART	Sec.	Twp.	R'ng	Acres Appropriated	Am't Claimed	Am't Awarded by Viewers	Commissioners Revision

Petitioner's Affidavit of Service of Notice

ALSO, upon said.....day of....., 19....., there was presented to said County Board, the affidavit of.....one of the petitioners aforesaid, setting forth that due notice of the.....of said proposed road, together with date of meeting of the Viewers, as per published notice of County Clerk, had been served upon each of the persons noted below, who, as Owners, Agents, or Guardians were all the persons through whose premises said road is proposed to be located, except those who have signed Relinquishment, to-wit:

Date When Notice Was Served	NAME OF PERSON	Owner, Agent or Guardian	FRACTIONAL PART	Sec.	Twp.	Range	REMARKS

Final Order of Board of County Commissioners

WHEREUPON, on the.....day of....., 19....., the following action thereon was had by said Board of County Commissioners, to-wit:

Upon due consideration, no legal objection having been offered against the establishment of said road, and believing the same to be of public utility, it is ORDERED: that the Viewers' Report of View and Report and Plat of Survey be adopted, and that said road be declared located and established as a public highway, in accordance therewith; full record thereof to be made in the County Road Record and Plat, as Road No....., and the Trustees of.....Township be notified to cause the same to be opened for public travel.

I CERTIFY, that the foregoing is a complete record of the location and establishment of said road No....., as required by law to be made, and that the same was recorded on the.....day of....., 19.....

.....
County Clerk.


WYANDOTTE COUNTY, KANSAS

WHEREUPON, said bond was approved by the Board, and it appearing to the satisfaction of the Board, that the law had been substantially complied with, it was ordered, that..... and

Appointment
of
Viewers

..... be appointed viewers of the proposed road, and that they meet in conjunction with the County Surveyor, at the..... of..... in..... Township, on the..... day of....., 19....., and proceed to view and lay out said road, according to law, giving to all parties a hearing, and make due report of their proceedings to the County Board.

AFTERWARDS, TO-WIT: On the..... day of....., 19....., County Clerk, presented to said Board his certificate, under seal, setting forth, that pursuant to law he had caused public



notice of said proposed road to be published in..... (a weekly newspaper, published in..... Kansas,) for two consecutive weeks and that said notice was so published in said newspaper, on the..... day of....., 19....., the..... day of....., 19....., and the..... day of....., 19....., and also caused similar notices to be posted to public view upon the bulletin board in his office from..... 19....., to....., 19....., and similar notices to be publicly posted in the following places, to-wit:

from..... 19....., 19....., at..... in..... Township
from..... 19....., 19....., at..... in..... Township
from..... 19....., 19....., at..... in..... Township

and had also caused record of same to be made in the County Commissioner's

Record, Volume "....." page "....."

ALSO, upon said..... day of....., 19....., County Surveyor presented to said County Board, his report of survey of said proposed road, plat and field notes, in words and figures as follows, to-wit:


Pursuant to the order of the Board, I met with..... and..... viewers, at the..... of..... in..... Township, on the..... day of....., 19....., and under the direction of said viewers, proceeded to survey said road as petitioned for, conspicuously marking the same throughout, and noting the courses and distances, and I do hereby certify that the following is a correct return of the survey of said road, and plat of the same, to-wit:

PROOF OF
PUBLIC
NOTICE

County
Surveyor's
Report and
Field Notes

ROAD RECORD

LOCKWOOD CO. INC. ATENSON, KANSAS



County
Surveyor's
Plat and
Field Notes

Field Notes

ALSO, upon said day of, 19....., said

and, Viewers, presented to said County Board their several reports, as follows, to-wit:

"Pursuant to Commissioners' Notice, we met at the of in

Township, on the day of, 19....., and taking to our assistance

and, as chain carriers, and as marker, proceeded

to view the route of the road petitioned for, which was surveyed under our direction by

County Surveyor, the field notes and plat of which survey are hereto attached and form part of this report, and after careful

deliberation we are of the opinion that said road is practicable, and of public utility, and recommend that it be granted, as

located and surveyed, and that it be established and opened feet wide."

Viewers' Report
of View and
Survey

WYANDOTTE COUNTY, KANSAS

Viewers' Report of Damages Claimed and Awarded

And further report that the following is a complete list of the names of all persons (Owners, Agents or Guardians) who filed claims with us for damages or compensation, (which said claims are herewith submitted), by reason of the location and establishment of said proposed road and the amount awarded to each, by us, to-wit:

NAMES	Owner, Agent or Guardian	FRACTIONAL PART	Sec.	Twp.	R'nge	Acres Appropriated	Am't Claimed	Am't Awarded by Viewers	Commissioners Revision

Petitioner's Affidavit of Service of Notice

ALSO, upon said.....day of....., 19....., there was presented to said County Board, the affidavit of.....one of the petitioners aforesaid, setting forth that due notice of the.....of said proposed road, together with date of meeting of the Viewers, as per published notice of County Clerk, had been served upon each of the persons noted below, who, as Owners, Agents, or Guardians were all the persons through whose premises said road is proposed to be located, except those who have signed Relinquishment, to-wit:

Date When Notice Was Served	NAME OF PERSON	Owner, Agent or Guardian	FRACTIONAL PART	Sec.	Twp.	Range	REMARKS

Final Order of Board of County Commissioners

WHEREUPON, on the.....day of....., 19....., the following action thereon was had by said Board of County Commissioners, to-wit:

Upon due consideration, no legal objection having been offered against the establishment of said road, and believing the same to be of public utility, it is ORDERED: that the Viewers' Report of View and Report and Plat of Survey be adopted, and that said road be declared located and established as a public highway, in accordance therewith; full record thereof to be made in the County Road Record and Plat, as Road No....., and the Trustees of.....Township be notified to cause the same to be opened for public travel.

I CERTIFY, that the foregoing is a complete record of the location and establishment of said road No....., as required by law to be made, and that the same was recorded on the.....day of....., 19.....


.....
County Clerk.

WYANDOTTE COUNTY, KANSAS

WHEREUPON, said bond was approved by the Board, and it appearing to the satisfaction of the Board, that the law had been substantially complied with, it was ordered, that.....and
be appointed viewers of the proposed road, and that they meet in conjunction with the County Surveyor, at the.....of.....in.....
 Township, on the.....day of....., 19....., and proceed to view and lay out said road, according to law, giving to all parties a hearing, and make due report of their proceedings to the County Board.

Appointment of Viewers

AFTERWARDS, TO-WIT: On the.....day of....., 19....., County Clerk, presented to said Board his certificate, under seal, setting forth, that pursuant to law he had caused public



notice of said proposed road to be published in.....
 (a weekly newspaper, published in.....Kansas,) for two consecutive weeks and that said notice was so published in said newspaper, on the.....day of....., 19....., the.....day of....., 19....., and the.....day of....., 19....., and also caused similar notices to be posted to public view upon the bulletin board in his office from.....19....., to....., 19....., and similar notices to be publicly posted in the following places, to-wit:
 from.....19.....,19....., at.....in.....Township
 from.....19.....,19....., at.....in.....Township
 from.....19.....,19....., at.....in.....Township
 and had also caused record of same to be made in the County Commissioner's

PROOF OF PUBLIC NOTICE

Record, Volume "....." page "....."

ALSO, upon said.....day of....., 19....., County Surveyor presented to said County Board, his report of survey of said proposed road, plat and field notes, in words and figures as follows, to-wit:

County Surveyor's Report and Field Notes

Pursuant to the order of the Board, I met with.....and
viewers, at the.....of.....in.....
 Township, on the.....day of....., 19....., and under the direction of said viewers, proceeded to survey said road as petitioned for, conspicuously marking the same throughout, and noting the courses and distances, and I do hereby certify that the following is a correct return of the survey of said road, and plat of the same, to-wit:


WYANDOTTE COUNTY, KANSAS

WHEREUPON, said bond was approved by the Board, and it appearing to the satisfaction of the Board, that the law had been substantially complied with, it was ordered, that.....and

Appointment
of
Viewers

.....be appointed viewers of the proposed road, and that they meet in conjunction with the County Surveyor, at the.....of.....in..... Township, on the.....day of....., 19....., and proceed to view and lay out said road, according to law, giving to all parties a hearing, and make due report of their proceedings to the County Board.

AFTERWARDS, TO-WIT: On the.....day of....., 19....., County Clerk, presented to said Board his certificate, under seal, setting forth, that pursuant to law he had caused public



notice of said proposed road to be published in..... (a weekly newspaper, published in..... Kansas,) for two consecutive weeks and that said notice was so published in said newspaper, on the.....day of....., 19....., the..... day of....., 19....., and the.....day of....., 19....., and also caused similar notices to be posted to public view upon the bulletin board in his office from..... 19....., to....., 19....., and similar notices to be publicly posted in the following places, to-wit:
from..... 19....., 19....., at..... in..... Township
from..... 19....., 19....., at..... in..... Township
from..... 19....., 19....., at..... in..... Township
and had also caused record of same to be made in the County Commissioner's

PROOF OF
PUBLIC
NOTICE

Record, Volume "....." page "....."


ALSO, upon said..... day of....., 19....., County Surveyor presented to said County Board, his report of survey of said proposed road, plat and field notes, in words and figures as follows, to-wit:

County
Surveyor's
Report and
Field Notes

Pursuant to the order of the Board, I met with.....and.....viewers, at the.....of.....in..... Township, on the.....day of....., 19....., and under the direction of said viewers, proceeded to survey said road as petitioned for, conspicuously marking the same throughout, and noting the courses and distances, and I do hereby certify that the following is a correct return of the survey of said road, and plat of the same, to-wit:

ROAD RECORD

LICKWISSE CO. INC. ATCHISON, KANSAS



County
Surveyor's
Plat and
Field Notes

Field Notes

ALSO, upon said day of, 19....., said

and, Viewers, presented to said County Board their several reports, as follows, to-wit:

"Pursuant to Commissioners' Notice, we met at the of in

Township, on the day of, 19....., and taking to our assistance.....

and, as chain carriers, and as marker, proceeded

to view the route of the road petitioned for, which was surveyed under our direction by.....

County Surveyor, the field notes and plat of which survey are hereto attached and form part of this report, and after careful

deliberation we are of the opinion that said road is practicable, and of public utility, and recommend that it be granted, as

located and surveyed, and that it be established and opened feet wide."

Viewers' Report
of View and
Survey

WYANDOTTE COUNTY, KANSAS

Viewers' Report of Damages Claimed and Awarded

And further report that the following is a complete list of the names of all persons (Owners, Agents or Guardians) who filed claims with us for damages or compensation, (which said claims are herewith submitted), by reason of the location and establishment of said proposed road and the amount awarded to each, to-wit:

NAMES	Owner, Agent or Guardian	FRACTIONAL PART	Sec.	Twp.	R'nge	Acres Appropriated	Am't Claimed	Am't Awarded by Viewers	Commissioners Revision

Petitioner's Affidavit of Service of Notice

ALSO, upon said.....day of....., 19....., there was presented to said County Board, the affidavit of.....one of the petitioners aforesaid, setting forth that due notice of the.....of said proposed road, together with date of meeting of the Viewers, as per published notice of County Clerk, had been served upon each of the persons noted below, who, as Owners, Agents, or Guardians were all the persons through whose premises said road is proposed to be located, except those who have signed Relinquishment, to-wit:

Date When Notice Was Served	NAME OF PERSON	Owner, Agent or Guardian	FRACTIONAL PART	Sec.	Twp.	Range	REMARKS

Final Order of Board of County Commissioners

WHEREUPON, on the.....day of....., 19....., the following action thereon was had by said Board of County Commissioners, to-wit:

Upon due consideration, no legal objection having been offered against the establishment of said road, and believing the same to be of public utility, it is ORDERED: that the Viewers' Report of View and Report and Plat of Survey be adopted, and that said road be declared located and established as a public highway, in accordance therewith; full record thereof to be made in the County Road Record and Plat, as Road No....., and the Trustees of.....Township be notified to cause the same to be opened for publictravel.

I CERTIFY, that the foregoing is a complete record of the location and establishment of said road No....., as required by law to be made, and that the same was recorded on the.....day of....., 19.....

.....
County Clerk.


WYANDOTTE COUNTY, KANSAS

WHEREUPON, said bond was approved by the Board, and it appearing to the satisfaction of the Board, that the law had been substantially complied with, it was ordered, that.....and

Appointment
of
Viewers

.....be appointed viewers of the proposed road, and that they meet in conjunction with the County Surveyor, at the.....of.....in..... Township, on the.....day of....., 19....., and proceed to view and lay out said road, according to law, giving to all parties a hearing, and make due report of their proceedings to the County Board.

AFTERWARDS, TO-WIT: On the.....day of....., 19....., County Clerk, presented to said Board his certificate, under seal, setting forth, that pursuant to law he had caused public



notice of said proposed road to be published in..... (a weekly newspaper, published in..... Kansas,) for two consecutive weeks and that said notice was so published in said newspaper, on the.....day of....., 19....., the..... day of....., 19....., and the.....day of....., 19....., and also caused similar notices to be posted to public view upon the bulletin board in his office from..... 19....., to....., 19....., and similar notices to be publicly posted in the following places, to-wit:
from..... 19....., 19....., at..... in..... Township
from..... 19....., 19....., at..... in..... Township
from..... 19....., 19....., at..... in..... Township
and had also caused record of same to be made in the County Commissioner's

PROOF OF
PUBLIC
NOTICE

Record, Volume "....." page "....."


ALSO, upon said..... day of....., 19....., County Surveyor presented to said County Board, his report of survey of said proposed road, plat and field notes, in words and figures as follows, to-wit:

County
Surveyor's
Report and
Field Notes

Pursuant to the order of the Board, I met with.....and..... viewers, at the.....of.....in..... Township, on the.....day of....., 19....., and under the direction of said viewers, proceeded to survey said road as petitioned for, conspicuously marking the same throughout, and noting the courses and distances, and I do hereby certify that the following is a correct return of the survey of said road, and plat of the same, to-wit:

ROAD RECORD

UNIVERSITY MICROFILMS



County
Surveyor's
Plat and
Field Notes

Field Notes

ALSO, upon said..... day of....., 19....., said.....
 and....., Viewers, presented to said County Board their several reports, as follows, to-wit:
 "Pursuant to Commissioners' Notice, we met at the..... of..... in.....
 Township, on the..... day of....., 19....., and taking to our assistance.....
 and....., as chain carriers, and..... as marker, proceeded
 to view the route of the road petitioned for, which was surveyed under our direction by.....
 County Surveyor, the field notes and plat of which survey are hereto attached and form part of this report, and after careful
 deliberation we are of the opinion that said road is practicable, and of public utility, and recommend that it be granted, as
 located and surveyed, and that it be established and opened..... feet wide."

Viewers' Report
of View and
Survey

WYANDOTTE COUNTY, KANSAS

Viewers' Report of Damages Claimed and Awarded

And further report that the following is a complete list of the names of all persons (Owners, Agents or Guardians) who filed claims with us for damages or compensation, (which said claims are herewith submitted), by reason of the location and establishment of said proposed road and the amount awarded to each, by us, to-wit:

NAMES	Owner, Agent or Guardian	FRACTIONAL PART	Sec.	Twp.	R'nge	Acres Appropriated	Am't Claimed	Am't Awarded by Viewers	Commissioners Revision

Petitioner's Affidavit of Service of Notice

ALSO, upon said..... day of....., 19....., there was presented to said County Board, the affidavit of..... one of the petitioners aforesaid, setting forth that due notice of the..... of said proposed road, together with date of meeting of the Viewers, as per published notice of County Clerk, had been served upon each of the persons noted below, who, as Owners, Agents, or Guardians were all the persons through whose premises said road is proposed to be located, except those who have signed Relinquishment, to-wit:

Date When Notice Was Served	NAME OF PERSON	Owner, Agent or Guardian	FRACTIONAL PART	Sec.	Twp.	Range	REMARKS

Final Order of Board of County Commissioners

WHEREUPON, on the..... day of....., 19....., the following action thereon was had by said Board of County Commissioners, to-wit:

Upon due consideration, no legal objection having been offered against the establishment of said road, and believing the same to be of public utility, it is ORDERED: that the Viewers' Report of View and Report and Plat of Survey be adopted, and that said road be declared located and established as a public highway, in accordance therewith; full record thereof to be made in the County Road Record and Plat, as Road No....., and the Trustees of..... Township be notified to cause the same to be opened for public travel.

I CERTIFY, that the foregoing is a complete record of the location and establishment of said road No....., as required by law to be made, and that the same was recorded on the..... day of....., 19.....

.....
County Clerk.


WYANDOTTE COUNTY, KANSAS

WHEREUPON, said bond was approved by the Board, and it appearing to the satisfaction of the Board, that the law had been substantially complied with, it was ordered, that.....and

Appointment
of
Viewers

.....be appointed viewers of the proposed road, and that they meet in conjunction with the County Surveyor, at the.....of.....in..... Township, on the.....day of....., 19....., and proceed to view and lay out said road, according to law, giving to all parties a hearing, and make due report of their proceedings to the County Board.

AFTERWARDS, TO-WIT: On the.....day of....., 19....., County Clerk, presented to said Board his certificate, under seal, setting forth, that pursuant to law he had caused public



notice of said proposed road to be published in..... (a weekly newspaper, published in..... Kansas,) for two consecutive weeks and that said notice was so published in said newspaper, on the.....day of....., 19....., the..... day of....., 19....., and the.....day of....., 19....., and also caused similar notices to be posted to public view upon the bulletin board in his office from..... 19....., to....., 19....., and similar notices to be publicly posted in the following places, to-wit:
from..... 19....., 19....., at..... in..... Township
from..... 19....., 19....., at..... in..... Township
from..... 19....., 19....., at..... in..... Township
and had also caused record of same to be made in the County Commissioner's

PROOF OF
PUBLIC
NOTICE

Record, Volume "....." page "....."


ALSO, upon said..... day of....., 19....., County Surveyor presented to said County Board, his report of survey of said proposed road, plat and field notes, in words and figures as follows, to-wit:

County
Surveyor's
Report and
Field Notes

Pursuant to the order of the Board, I met with.....and..... viewers, at the.....of.....in..... Township, on the.....day of....., 19....., and under the direction of said viewers, proceeded to survey said road as petitioned for, conspicuously marking the same throughout, and noting the courses and distances, and I do hereby certify that the following is a correct return of the survey of said road, and plat of the same, to-wit:

ROAD RECORD

LICENSURE IS BY ATTORNEY GENERAL



County
Surveyor's
Plat and
Field Notes

Field Notes

ALSO, upon said day of, 19....., said.....
 and....., Viewers, presented to said County Board their several reports, as follows, to-wit:
 "Pursuant to Commissioners' Notice, we met at the..... of..... in.....
 Township, on the..... day of, 19....., and taking to our assistance.....
 and....., as chain carriers, and..... as marker, proceeded
 to view the route of the road petitioned for, which was surveyed under our direction by.....
 County Surveyor, the field notes and plat of which survey are hereto attached and form part of this report, and after careful
 deliberation we are of the opinion that said road is practicable, and of public utility, and recommend that it be granted, as
 located and surveyed, and that it be established and opened..... feet wide."

Viewers' Report
of View and
Survey

WYANDOTTE COUNTY, KANSAS

Viewers' Report of Damages Claimed and Awarded

And further report that the following is a complete list of the names of all persons (Owners, Agents or Guardians) who filed claims with us for damages or compensation, (which said claims are herewith submitted), by reason of the location and establishment of said proposed road and the amount awarded to each, by us, to-wit:

NAMES	Owner, Agent or Guardian	FRACTIONAL PART	Sec.	Twp.	R'ng	Acres Appropriated	Am't Claimed	Am't Awarded by Viewers	Commissioners Revision

Petitioner's Affidavit of Service of Notice

ALSO, upon said..... day of....., 19....., there was presented to said County Board, the affidavit of..... one of the petitioners aforesaid, setting forth that due notice of the..... of said proposed road, together with date of meeting of the Viewers, as per published notice of County Clerk, had been served upon each of the persons noted below, who, as Owners, Agents, or Guardians were all the persons through whose premises said road is proposed to be located, except those who have signed Relinquishment, to-wit:

Date When Notice Was Served	NAME OF PERSON	Owner, Agent or Guardian	FRACTIONAL PART	Sec.	Twp.	Range	REMARKS

Final Order of Board of County Commissioners

WHEREUPON, on the..... day of....., 19....., the following action thereon was had by said Board of County Commissioners, to-wit:

Upon due consideration, no legal objection having been offered against the establishment of said road, and believing the same to be of public utility, it is ORDERED: that the Viewers' Report of View and Report and Plat of Survey be adopted, and that said road be declared located and established as a public highway, in accordance therewith; full record thereof to be made in the County Road Record and Plat, as Road No....., and the Trustees of..... Township be notified to cause the same to be opened for public travel.

I CERTIFY, that the foregoing is a complete record of the location and establishment of said road No....., as required by law to be made, and that the same was recorded on the..... day of....., 19.....

.....
County Clerk.

ROAD RECORD

Road No.

BE IT REMEMBERED, That on the day of, 19....., a Road Petition signed by and others, was presented to the Board of County Commissioners of Wyandotte County, Kansas, praying for of a certain road, described as follows, to-wit:

PETITION

SAID PETITION was accompanied with Bond, as required by law, signed by as principal, and and as sureties, in the penal sum of DOLLARS, (\$.....)

BOND

WE, The undersigned, owning land along the line of the road described in the accompanying petition, hereby relinquish all claim of damage that we might have, either as owner or agent, by reason of land to be appropriated as right of way for said road, and waive notice to land owners, provided by law, and donate the land for right of way for said road through the lands, a description of which is placed opposite our several names:

Relinquishment
of Claim
for Damages

NAMES	Owner or Agent	DESCRIPTION	S	T	R	Total Number of Acres in Description

I, one of the petitioners on the Petition herewith submitted, do hereby certify that all of the resident land owners owning land along the line of the road described therein have signed the within relinquishment except:

Signed:
One of the Petitioners.

WYANDOTTE COUNTY, KANSAS

WHEREUPON, said bond was approved by the Board, and it appearing to the satisfaction of the Board, that the law had been substantially complied with, it was ordered, that

Appointment of Viewers

..... and
..... be appointed viewers of the proposed road, and that they meet in conjunction with the County Surveyor, at the of in Township, on the day of, 19....., and proceed to view and lay out said road, according to law, giving to all parties a hearing, and make due report of their proceedings to the County Board.

AFTERWARDS, TO-WIT: On the day of, 19....., County Clerk, presented to said Board his certificate, under seal, setting forth, that pursuant to law he had caused public



notice of said proposed road to be published in (a weekly newspaper, published in Kansas,) for two consecutive weeks and that said notice was so published in said newspaper, on the day of, 19....., the day of, 19....., and the day of, 19....., and also caused similar notices to be posted to public view upon the bulletin board in his office from 19....., to 19....., and similar notices to be publicly posted in the following places, to-wit:
from 19....., 19....., at in Township
from 19....., 19....., at in Township
from 19....., 19....., at in Township
and had also caused record of same to be made in the County Commissioner's

PROOF OF PUBLIC NOTICE

Record, Volume "....." page "....."


ALSO, upon said day of, 19....., County Surveyor presented to said County Board, his report of survey of said proposed road, plat and field notes, in words and figures as follows, to-wit:

County Surveyor's Report and Field Notes

Pursuant to the order of the Board, I met with and viewers, at the of in Township, on the day of, 19....., and under the direction of said viewers, proceeded to survey said road as petitioned for, conspicuously marking the same throughout, and noting the courses and distances, and I do hereby certify that the following is a correct return of the survey of said road, and plat of the same, to-wit:

ROAD RECORD

SECTION 22, T4C, R10W, KANSAS



County
Surveyor's
Plat and
Field Notes

Field Notes

ALSO, upon said day of, 19....., said

and, Viewers, presented to said County Board their several reports, as follows, to-wit:

"Pursuant to Commissioners' Notice, we met at the of in

Township, on the day of, 19....., and taking to our assistance

and, as chain carriers, and as marker, proceeded

to view the route of the road petitioned for, which was surveyed under our direction by

County Surveyor, the field notes and plat of which survey are hereto attached and form part of this report, and after careful

deliberation we are of the opinion that said road is practicable, and of public utility, and recommend that it be granted, as

located and surveyed, and that it be established and opened feet wide."

Viewers' Report
of View and
Survey

WYANDOTTE COUNTY, KANSAS

Viewers' Report of Damages Claimed and Awarded

And further report that the following is a complete list of the names of all persons (Owners, Agents or Guardians) who filed claims with us for damages or compensation, (which said claims are herewith submitted), by reason of the location and establishment of said proposed road and the amount awarded to each, by us, to-wit:

NAMES	Owner, Agent or Guardian	FRACTIONAL PART	Sec.	Twp.	R'nge	Acres Appropriated	Am't Claimed	Am't Awarded by Viewers	Commissioners Revision

Petitioner's Affidavit of Service of Notice

ALSO, upon said.....day of....., 19....., there was presented to said County Board, the affidavit of.....one of the petitioners aforesaid, setting forth that due notice of the.....of said proposed road, together with date of meeting of the Viewers, as per published notice of County Clerk, had been served upon each of the persons noted below, who, as Owners, Agents, or Guardians were all the persons through whose premises said road is proposed to be located, except those who have signed Relinquishment, to-wit:

Date When Notice Was Served	NAME OF PERSON	Owner, Agent or Guardian	FRACTIONAL PART	Sec.	Twp.	Range	REMARKS

Final Order of Board of County Commissioners

WHEREUPON, on the.....day of....., 19....., the following action thereon was had by said Board of County Commissioners, to-wit:

Upon due consideration, no legal objection having been offered against the establishment of said road, and believing the same to be of public utility, it is ORDERED: that the Viewers' Report of View and Report and Plat of Survey be adopted, and that said road be declared located and established as a public highway, in accordance therewith; full record thereof to be made in the County Road Record and Plat, as Road No....., and the Trustees of.....Township be notified to cause the same to be opened for public travel.

I CERTIFY, that the foregoing is a complete record of the location and establishment of said road No....., as required by law to be made, and that the same was recorded on the.....day of....., 19.....

.....
County Clerk.

ROAD RECORD

Road No.

BE IT REMEMBERED, That on the day of, 19....., a Road Petition signed by and others, was presented to the Board of County Commissioners of Wyandotte County, Kansas, praying for of a certain road, described as follows, to-wit:

PETITION

SAID PETITION was accompanied with Bond, as required by law, signed by as principal, and and as sureties, in the penal sum of DOLLARS, (\$.....)

BOND

WE, The undersigned, owning land along the line of the road described in the accompanying petition, hereby relinquish all claim of damage that we might have, either as owner or agent, by reason of land to be appropriated as right of way for said road, and waive notice to land owners, provided by law, and donate the land for right of way for said road through the lands, a description of which is placed opposite our several names:

Relinquishment
of Claim
for Damages

NAMES	Owner or Agent	DESCRIPTION	S	T	R	Total Number of Acres in Description

I, one of the petitioners on the Petition herewith submitted, do hereby certify that all of the resident land owners owning land along the line of the road described therein have signed the within relinquishment except:

Signed:
One of the Petitioners.


WYANDOTTE COUNTY, KANSAS

WHEREUPON, said bond was approved by the Board, and it appearing to the satisfaction of the Board, that the law had been substantially complied with, it was ordered, that.....and

Appointment
of
Viewers

.....be appointed viewers of the proposed road, and that they meet in conjunction with the County Surveyor, at the.....of.....in.....Township, on the.....day of....., 19....., and proceed to view and lay out said road, according to law, giving to all parties a hearing, and make due report of their proceedings to the County Board.

AFTERWARDS, TO-WIT: On the.....day of....., 19....., County Clerk, presented to said Board his certificate, under seal, setting forth, that pursuant to law he had caused public



notice of said proposed road to be published in.....(a weekly newspaper, published in.....Kansas,) for two consecutive weeks and that said notice was so published in said newspaper, on the.....day of....., 19....., the.....day of....., 19....., and the.....day of....., 19....., and also caused similar notices to be posted to public view upon the bulletin board in his office from.....19....., to....., 19....., and similar notices to be publicly posted in the following places, to-wit:

from.....19.....,19....., at.....in.....Township
from.....19.....,19....., at.....in.....Township
from.....19.....,19....., at.....in.....Township
and had also caused record of same to be made in the County Commissioner's

Record, Volume "....." page "....."

ALSO, upon said.....day of....., 19....., County Surveyor presented to said County Board, his report of survey of said proposed road, plat and field notes, in words and figures as follows, to-wit:


PROOF OF
PUBLIC
NOTICE

County
Surveyor's
Report and
Field Notes

Pursuant to the order of the Board, I met with.....and.....viewers, at the.....of.....in.....Township, on the.....day of....., 19....., and under the direction of said viewers, proceeded to survey said road as petitioned for, conspicuously marking the same throughout, and noting the courses and distances, and I do hereby certify that the following is a correct return of the survey of said road, and plat of the same, to-wit:

ROAD RECORD

LINCOLN CO. MO. STOWEN KANSAS



County
Surveyor's
Plat and
Field Notes

Field Notes

ALSO, upon said day of, 19....., said

and, Viewers, presented to said County Board their several reports, as follows, to-wit:

"Pursuant to Commissioners' Notice, we met at the of in

Township, on the day of, 19....., and taking to our assistance

and, as chain carriers, and as marker, proceeded

to view the route of the road petitioned for, which was surveyed under our direction by

County Surveyor, the field notes and plat of which survey are hereto attached and form part of this report, and after careful

deliberation we are of the opinion that said road is practicable, and of public utility, and recommend that it be granted, as

located and surveyed, and that it be established and opened feet wide."

Viewers' Report
of View and
Survey

WYANDOTTE COUNTY, KANSAS

Viewers' Report of Damages Claimed and Awarded

And further report that the following is a complete list of the names of all persons (Owners, Agents or Guardians) who filed claims with us for damages or compensation, (which said claims are herewith submitted), by reason of the location and establishment of said proposed road and the amount awarded to each, by us, to-wit:

NAMES	Owner, Agent or Guardian	FRACTIONAL PART	Sec.	Twp.	R'ng	Acres Appropriated	Am't Claimed	Am't Awarded by Viewers	Commissioners Revision

Petitioner's Affidavit of Service of Notice

ALSO, upon said..... day of....., 19....., there was presented to said County Board, the affidavit of..... one of the petitioners aforesaid, setting forth that due notice of the..... of said proposed road, together with date of meeting of the Viewers, as per published notice of County Clerk, had been served upon each of the persons noted below, who, as Owners, Agents, or Guardians were all the persons through whose premises said road is proposed to be located, except those who have signed Relinquishment, to-wit:

Date When Notice Was Served	NAME OF PERSON	Owner, Agent or Guardian	FRACTIONAL PART	Sec.	Twp.	Range	REMARKS

Final Order of Board of County Commissioners

WHEREUPON, on the..... day of....., 19....., the following action thereon was had by said Board of County Commissioners, to-wit:

Upon due consideration, no legal objection having been offered against the establishment of said road, and believing the same to be of public utility, it is ORDERED: that the Viewers' Report of View and Report and Plat of Survey be adopted, and that said road be declared located and established as a public highway, in accordance therewith; full record thereof to be made in the County Road Record and Plat, as Road No....., and the Trustees of..... Township be notified to cause the same to be opened for public travel.

I CERTIFY, that the foregoing is a complete record of the location and establishment of said road No....., as required by law to be made, and that the same was recorded on the..... day of....., 19.....

.....
County Clerk.

WYANDOTTE COUNTY, KANSAS


WHEREUPON, said bond was approved by the Board, and it appearing to the satisfaction of the Board, that the law had been substantially complied with, it was ordered, that.....and

Appointment
of
Viewers

.....be appointed viewers of the proposed road, and that they meet in conjunction with the County Surveyor, at the.....of.....in

Township, on the.....day of....., 19....., and proceed to view and lay out said road, according to law, giving to all parties a hearing, and make due report of their proceedings to the County Board.

AFTERWARDS, TO-WIT: On the.....day of....., 19....., County Clerk, presented to said Board his certificate, under seal, setting forth, that pursuant to law he had caused public



notice of said proposed road to be published in.....
(a weekly newspaper, published in.....Kansas,) for two consecutive weeks and that said notice was so published in said newspaper, on the.....day of....., 19....., the.....day of....., 19....., and the.....day of....., 19....., and also caused similar notices to be posted to public view upon the bulletin board in his office from.....19....., to....., 19....., and similar notices to be publicly posted in the following places, to-wit:

from.....19.....,19....., at.....in.....Township
from.....19.....,19....., at.....in.....Township
from.....19.....,19....., at.....in.....Township

and had also caused record of same to be made in the County Commissioner's

Record, Volume "....." page "....."

ALSO, upon said.....day of....., 19....., County Surveyor presented to said County Board, his report of survey of said proposed road, plat and field notes, in words and figures as follows, to-wit:

PROOF OF
PUBLIC
NOTICE


County
Surveyor's
Report and
Field Notes

Pursuant to the order of the Board, I met with.....and.....viewers, at the.....of.....in

Township, on the.....day of....., 19....., and under the direction of said viewers, proceeded to survey said road as petitioned for, conspicuously marking the same throughout, and noting the courses and distances, and I do hereby certify that the following is a correct return of the survey of said road, and plat of the same, to-wit:

ROAD RECORD

LEAVENWORTH CO., MO., ATCHISON, KANSAS



County
Surveyor's
Plat and
Field Notes

Field Notes

ALSO, upon said day of, 19....., said

and, Viewers, presented to said County Board their several reports, as follows, to-wit:

"Pursuant to Commissioners' Notice, we met at the of in

Township, on the day of, 19....., and taking to our assistance

and, as chain carriers, and as marker, proceeded

to view the route of the road petitioned for, which was surveyed under our direction by

County Surveyor, the field notes and plat of which survey are hereto attached and form part of this report, and after careful

deliberation we are of the opinion that said road is practicable, and of public utility, and recommend that it be granted, as

located and surveyed, and that it be established and opened feet wide."

Viewers' Report
of View and
Survey

WYANDOTTE COUNTY, KANSAS

Viewers' Report of Damages Claimed and Awarded

And further report that the following is a complete list of the names of all persons (Owners, Agents or Guardians) who filed claims with us for damages or compensation, (which said claims are herewith submitted), by reason of the location and establishment of said proposed road and the amount awarded to each, by us, to-wit:

NAMES	Owner, Agent or Guardian	FRACTIONAL PART	Sec.	Twp.	R'ng	Acres Appropriated	Am't Claimed	Am't Awarded by Viewers	Commissioners Revision

Petitioner's Affidavit of Service of Notice

ALSO, upon said day of, 19....., there was presented to said County Board, the affidavit of one of the petitioners aforesaid, setting forth that due notice of the of said proposed road, together with date of meeting of the Viewers, as per published notice of County Clerk, had been served upon each of the persons noted below, who, as Owners, Agents, or Guardians were all the persons through whose premises said road is proposed to be located, except those who have signed Relinquishment, to-wit:

Date When Notice Was Served	NAME OF PERSON	Owner, Agent or Guardian	FRACTIONAL PART	Sec.	Twp.	Range	REMARKS

Final Order of Board of County Commissioners

WHEREUPON, on the day of, 19....., the following action thereon was had by said Board of County Commissioners, to-wit:

Upon due consideration, no legal objection having been offered against the establishment of said road, and believing the same to be of public utility, it is ORDERED: that the Viewers' Report of View and Report and Plat of Survey be adopted, and that said road be declared located and established as a public highway, in accordance therewith; full record thereof to be made in the County Road Record and Plat, as Road No....., and the Trustees of Township be notified to cause the same to be opened for public travel.

I CERTIFY, that the foregoing is a complete record of the location and establishment of said road No....., as required by law to be made, and that the same was recorded on the day of, 19.....

.....
County Clerk.

ROAD RECORD

LEGISLATIVE DEPARTMENT KANSAS

Road No.

BE IT REMEMBERED, That on the day of, 19....., a Road Petition signed by and others, was presented to the Board of County Commissioners of Wyandotte County, Kansas, praying for of a certain road, described as follows, to-wit:

PETITION

SAID PETITION was accompanied with Bond, as required by law, signed by as principal, and and as sureties, in the penal sum of DOLLARS, (\$.....)

BOND

WE, The undersigned, owning land along the line of the road described in the accompanying petition, hereby relinquish all claim of damage that we might have, either as owner or agent, by reason of land to be appropriated as right of way for said road, and waive notice to land owners, provided by law, and donate the land for right of way for said road through the lands, a description of which is placed opposite our several names:

Relinquishment
of Claim
for Damages

NAMES	Owner or Agent	DESCRIPTION	S	T	R	Total Number of Acres in Description

I, one of the petitioners on the Petition herewith submitted, do hereby certify that all of the resident land owners owning land along the line of the road described therein have signed the within relinquishment except:


Signed:
One of the Petitioners.

WYANDOTTE COUNTY, KANSAS

WHEREUPON, said bond was approved by the Board, and it appearing to the satisfaction of the Board, that the law had been substantially complied with, it was ordered, that.....and
be appointed viewers of the proposed road, and that they meet in conjunction with
 the County Surveyor, at the.....of.....in.....
 Township, on the.....day of....., 19....., and proceed to view and lay out said road,
 according to law, giving to all parties a hearing, and make due report of their proceedings to the County Board.

Appointment
of
Viewers

AFTERWARDS, TO-WIT: On the.....day of....., 19.....,
 County Clerk, presented to said Board his certificate, under seal, setting forth, that pursuant to law he had caused public



notice of said proposed road to be published in.....
 (a weekly newspaper, published in.....Kansas,)
 for two consecutive weeks and that said notice was so published in said newspaper,
 on the.....day of....., 19....., the.....
 day of....., 19....., and the.....day of.....
, 19....., and also caused similar notices to be posted to
 public view upon the bulletin board in his office from.....
 19....., to....., 19....., and similar notices to be publicly
 posted in the following places, to-wit:
 from.....19.....,.....19....., at.....in.....Township
 from.....19.....,.....19....., at.....in.....Township
 from.....19.....,.....19....., at.....in.....Township
 and had also caused record of same to be made in the County Commissioner's

PROOF OF
PUBLIC
NOTICE

Record, Volume "....." page "....."


ALSO, upon said.....day of....., 19.....,.....County Surveyor
 presented to said County Board, his report of survey of said proposed road, plat and field notes, in words and figures as
 follows, to-wit:

County
Surveyor's
Report and
Field Notes

Pursuant to the order of the Board, I met with.....and
viewers, at the.....of.....in.....
 Township, on the.....day of....., 19....., and under the direction of said viewers, proceeded
 to survey said road as petitioned for, conspicuously marking the same throughout, and noting the courses and distances, and
 I do hereby certify that the following is a correct return of the survey of said road, and plat of the same, to-wit:

ROAD RECORD

LICENSURE TO BE ATCHISON KANSAS



County
Surveyor's
Plat and
Field Notes

Field Notes

ALSO, upon said day of, 19....., said

and, Viewers, presented to said County Board their several reports, as follows, to-wit:

"Pursuant to Commissioners' Notice, we met at the..... of..... in.....

Township, on the..... day of, 19....., and taking to our assistance.....

and....., as chain carriers, and..... as marker, proceeded

to view the route of the road petitioned for, which was surveyed under our direction by.....

County Surveyor, the field notes and plat of which survey are hereto attached and form part of this report, and after careful

deliberation we are of the opinion that said road is practicable, and of public utility, and recommend that it be granted, as

located and surveyed, and that it be established and opened..... feet wide."

Viewers' Report
of View and
Survey

WYANDOTTE COUNTY, KANSAS

Viewers' Report of Damages Claimed and Awarded

And further report that the following is a complete list of the names of all persons (Owners, Agents or Guardians) who filed claims with us for damages or compensation, (which said claims are herewith submitted), by reason of the location and establishment of said proposed road and the amount awarded to each, by us, to-wit:

NAMES	Owner, Agent or Guardian	FRACTIONAL PART	Sec.	Twp.	R'nge	Acres Appropriated	Am't Claimed	Am't Awarded by Viewers	Commissioners Revision

Petitioner's Affidavit of Service of Notice

ALSO, upon said..... day of....., 19....., there was presented to said County Board, the affidavit of..... one of the petitioners aforesaid, setting forth that due notice of the..... of said proposed road, together with date of meeting of the Viewers, as per published notice of County Clerk, had been served upon each of the persons noted below, who, as Owners, Agents, or Guardians were all the persons through whose premises said road is proposed to be located, except those who have signed Relinquishment, to-wit:

Date When Notice Was Served	NAME OF PERSON	Owner, Agent or Guardian	FRACTIONAL PART	Sec.	Twp.	Range	REMARKS

Final Order of Board of County Commissioners

WHEREUPON, on the..... day of....., 19....., the following action thereon was had by said Board of County Commissioners, to-wit:

Upon due consideration, no legal objection having been offered against the establishment of said road, and believing the same to be of public utility, it is ORDERED: that the Viewers' Report of View and Report and Plat of Survey be adopted, and that said road be declared located and established as a public highway, in accordance therewith; full record thereof to be made in the County Road Record and Plat, as Road No....., and the Trustees of..... Township be notified to cause the same to be opened for public travel.

I CERTIFY, that the foregoing is a complete record of the location and establishment of said road No....., as required by law to be made, and that the same was recorded on the..... day of....., 19.....

.....
County Clerk.

ROAD RECORD

Road No.

BE IT REMEMBERED, That on the day of, 19....., a Road Petition signed by and others, was presented to the Board of County Commissioners of Wyandotte County, Kansas, praying for of a certain road, described as follows, to-wit:

PETITION

SAID PETITION was accompanied with Bond, as required by law, signed by as principal, and and as sureties, in the penal sum of DOLLARS, (\$.....)

BOND

WE, The undersigned, owning land along the line of the road described in the accompanying petition, hereby relinquish all claim of damage that we might have, either as owner or agent, by reason of land to be appropriated as right of way for said road, and waive notice to land owners, provided by law, and donate the land for right of way for said road through the lands, a description of which is placed opposite our several names:

Relinquishment
of Claim
for Damages

NAMES	Owner or Agent	DESCRIPTION	S	T	R	Total Number of Acres in Description

I, one of the petitioners on the Petition herewith submitted, do hereby certify that all of the resident land owners owning land along the line of the road described therein have signed the within relinquishment except:


Signed:
One of the Petitioners.

WYANDOTTE COUNTY, KANSAS

WHEREUPON, said bond was approved by the Board, and it appearing to the satisfaction of the Board, that the law had been substantially complied with, it was ordered, that..... and
be appointed viewers of the proposed road, and that they meet in conjunction with
 the County Surveyor, at the.....of.....in.....
 Township, on the.....day of....., 19....., and proceed to view and lay out said road,
 according to law, giving to all parties a hearing, and make due report of their proceedings to the County Board.

Appointment
of
Viewers

AFTERWARDS, TO-WIT: On the.....day of....., 19.....,
 County Clerk, presented to said Board his certificate, under seal, setting forth, that pursuant to law he had caused public



notice of said proposed road to be published in.....
 (a weekly newspaper, published in.....Kansas,)
 for two consecutive weeks and that said notice was so published in said newspaper,
 on the.....day of....., 19....., the.....
 day of....., 19....., and the.....day of.....
, 19....., and also caused similar notices to be posted to
 public view upon the bulletin board in his office from.....
 19....., to....., 19....., and similar notices to be publicly
 posted in the following places, to-wit:
 from.....19.....,.....19....., at.....in.....Township
 from.....19.....,.....19....., at.....in.....Township
 from.....19.....,.....19....., at.....in.....Township
 and had also caused record of same to be made in the County Commissioner's

PROOF OF
PUBLIC
NOTICE

Record, Volume "....." page "....."


ALSO, upon said.....day of....., 19.....,.....County Surveyor
 presented to said County Board, his report of survey of said proposed road, plat and field notes, in words and figures as
 follows, to-wit:

County
Surveyor's
Report and
Field Notes

Pursuant to the order of the Board, I met with.....and
viewers, at the.....of.....in.....
 Township, on the.....day of....., 19....., and under the direction of said viewers, proceeded
 to survey said road as petitioned for, conspicuously marking the same throughout, and noting the courses and distances, and
 I do hereby certify that the following is a correct return of the survey of said road, and plat of the same, to-wit:

ROAD RECORD

SCHEIDT CO., INC., ST. LOUIS, MISSOURI



County
Surveyor's
Plat and
Field Notes

Field Notes

ALSO, upon said day of, 19....., said.....
 and, Viewers, presented to said County Board their several reports, as follows, to-wit:
 "Pursuant to Commissioners' Notice, we met at the..... of..... in.....
 Township, on the day of, 19....., and taking to our assistance.....
 and....., as chain carriers, and..... as marker, proceeded
 to view the route of the road petitioned for, which was surveyed under our direction by.....
 County Surveyor, the field notes and plat of which survey are hereto attached and form part of this report, and after careful
 deliberation we are of the opinion that said road is practicable, and of public utility, and recommend that it be granted, as
 located and surveyed, and that it be established and opened..... feet wide."

Viewers' Report
of View and
Survey

WYANDOTTE COUNTY, KANSAS

Viewers' Report of Damages Claimed and Awarded

And further report that the following is a complete list of the names of all persons (Owners, Agents or Guardians) who filed claims with us for damages or compensation, (which said claims are herewith submitted), by reason of the location and establishment of said proposed road and the amount awarded to each, by us, to-wit:

NAMES	Owner, Agent or Guardian	FRACTIONAL PART	Sec.	Twp.	R'nge	Acres Appropriated	Am't Claimed	Am't Awarded by Viewers	Commissioners Revision

Petitioner's Affidavit of Service of Notice

ALSO, upon said.....day of....., 19....., there was presented to said County Board, the affidavit of.....one of the petitioners aforesaid, setting forth that due notice of the.....of said proposed road, together with date of meeting of the Viewers, as per published notice of County Clerk, had been served upon each of the persons noted below, who, as Owners, Agents, or Guardians were all the persons through whose premises said road is proposed to be located, except those who have signed Relinquishment, to-wit:

Date When Notice Was Served	NAME OF PERSON	Owner, Agent or Guardian	FRACTIONAL PART	Sec.	Twp.	Range	REMARKS

Final Order of Board of County Commissioners

WHEREUPON, on the.....day of....., 19....., the following action thereon was had by said Board of County Commissioners, to-wit:

Upon due consideration, no legal objection having been offered against the establishment of said road, and believing the same to be of public utility, it is ORDERED: that the Viewers' Report of View and Report and Plat of Survey be adopted, and that said road be declared located and established as a public highway, in accordance therewith; full record thereof to be made in the County Road Record and Plat, as Road No....., and the Trustees of.....Township be notified to cause the same to be opened for publictravel.

I CERTIFY, that the foregoing is a complete record of the location and establishment of said road No....., as required by law to be made, and that the same was recorded on the.....day of....., 19.....

.....
County Clerk.

ROAD RECORD

Road No.

BE IT REMEMBERED, That on the day of, 19....., a Road Petition signed by and others, was presented to the Board of County Commissioners of Wyandotte County, Kansas, praying for of a certain road, described as follows, to-wit:

PETITION

SAID PETITION was accompanied with Bond, as required by law, signed by as principal, and and as sureties, in the penal sum of DOLLARS, (\$.....)

BOND

WE, The undersigned, owning land along the line of the road described in the accompanying petition, hereby relinquish all claim of damage that we might have, either as owner or agent, by reason of land to be appropriated as right of way for said road, and waive notice to land owners, provided by law, and donate the land for right of way for said road through the lands, a description of which is placed opposite our several names:

Relinquishment
of Claim
for Damages

NAMES	Owner or Agent	DESCRIPTION	S	T	R	Total Number of Acres in Description

I, one of the petitioners on the Petition herewith submitted, do hereby certify that all of the resident land owners owning land along the line of the road described therein have signed the within relinquishment except:

Signed:
One of the Petitioners.

WYANDOTTE COUNTY, KANSAS

WHEREUPON, said bond was approved by the Board, and it appearing to the satisfaction of the Board, that the law had been substantially complied with, it was ordered, that..... and

Appointment
of
Viewers

..... be appointed viewers of the proposed road, and that they meet in conjunction with the County Surveyor, at the..... of..... in..... Township, on the..... day of....., 19....., and proceed to view and lay out said road, according to law, giving to all parties a hearing, and make due report of their proceedings to the County Board.

AFTERWARDS, TO-WIT: On the..... day of....., 19....., County Clerk, presented to said Board his certificate, under seal, setting forth, that pursuant to law he had caused public



notice of said proposed road to be published in..... (a weekly newspaper, published in..... Kansas,) for two consecutive weeks and that said notice was so published in said newspaper, on the..... day of....., 19....., the..... day of....., 19....., and the..... day of....., 19....., and also caused similar notices to be posted to public view upon the bulletin board in his office from..... 19....., to....., 19....., and similar notices to be publicly posted in the following places, to-wit:
from..... 19....., 19....., at..... in..... Township
from..... 19....., 19....., at..... in..... Township
from..... 19....., 19....., at..... in..... Township
and had also caused record of same to be made in the County Commissioner's

PROOF OF
PUBLIC
NOTICE

Record, Volume "....." page "....."


ALSO, upon said..... day of....., 19....., County Surveyor presented to said County Board, his report of survey of said proposed road, plat and field notes, in words and figures as follows, to-wit:

County
Surveyor's
Report and
Field Notes

Pursuant to the order of the Board, I met with..... and..... viewers, at the..... of..... in..... Township, on the..... day of....., 19....., and under the direction of said viewers, proceeded to survey said road as petitioned for, conspicuously marking the same throughout, and noting the courses and distances, and I do hereby certify that the following is a correct return of the survey of said road, and plat of the same, to-wit:

ROAD RECORD

LOCKPORT CO. INC. ATWENTON KANSAS



County
Surveyor's
Plat and
Field Notes

Field Notes

ALSO, upon said day of, 19....., said

and, Viewers, presented to said County Board their several reports, as follows, to-wit:

"Pursuant to Commissioners' Notice, we met at the of in

Township, on the day of, 19....., and taking to our assistance

and, as chain carriers, and as marker, proceeded

to view the route of the road petitioned for, which was surveyed under our direction by

County Surveyor, the field notes and plat of which survey are hereto attached and form part of this report, and after careful

deliberation we are of the opinion that said road is practicable, and of public utility, and recommend that it be granted, as

located and surveyed, and that it be established and opened feet wide."

Viewers' Report
of View and
Survey

WYANDOTTE COUNTY, KANSAS

Viewers' Report of Damages Claimed and Awarded

And further report that the following is a complete list of the names of all persons (Owners, Agents or Guardians) who filed claims with us for damages or compensation, (which said claims are herewith submitted), by reason of the location and establishment of said proposed road and the amount awarded to each, by us, to-wit:

NAMES	Owner, Agent or Guardian	FRACTIONAL PART	Sec.	Twp.	R'nge	Acres Appropriated	Am't Claimed	Am't Awarded by Viewers	Commissioners Revision

Petitioner's Affidavit of Service of Notice

ALSO, upon said.....day of....., 19....., there was presented to said County Board, the affidavit of.....one of the petitioners aforesaid, setting forth that due notice of the.....of said proposed road, together with date of meeting of the Viewers, as per published notice of County Clerk, had been served upon each of the persons noted below, who, as Owners, Agents, or Guardians were all the persons through whose premises said road is proposed to be located, except those who have signed Relinquishment, to-wit:

Date When Notice Was Served	NAME OF PERSON	Owner, Agent or Guardian	FRACTIONAL PART	Sec.	Twp.	Range	REMARKS

Final Order of Board of County Commissioners

WHEREUPON, on the.....day of....., 19....., the following action thereon was had by said Board of County Commissioners, to-wit:

Upon due consideration, no legal objection having been offered against the establishment of said road, and believing the same to be of public utility, it is ORDERED: that the Viewers' Report of View and Report and Plat of Survey be adopted, and that said road be declared located and established as a public highway, in accordance therewith; full record thereof to be made in the County Road Record and Plat, as Road No....., and the Trustees of.....Township be notified to cause the same to be opened for public travel.

I CERTIFY, that the foregoing is a complete record of the location and establishment of said road No....., as required by law to be made, and that the same was recorded on the.....day of....., 19.....

.....
County Clerk.

ROAD RECORD

Road No.

BE IT REMEMBERED, That on the day of, 19....., a Road Petition signed by and others, was presented to the Board of County Commissioners of Wyandotte County, Kansas, praying for of a certain road, described as follows, to-wit:

PETITION

SAID PETITION was accompanied with Bond, as required by law, signed by as principal, and and as sureties, in the penal sum of DOLLARS, (\$.....)

BOND

WE, The undersigned, owning land along the line of the road described in the accompanying petition, hereby relinquish all claim of damage that we might have, either as owner or agent, by reason of land to be appropriated as right of way for said road, and waive notice to land owners, provided by law, and donate the land for right of way for said road through the lands, a description of which is placed opposite our several names:

Relinquishment
of Claim
for Damages

NAMES	Owner or Agent	DESCRIPTION	S	T	R	Total Number of Acres in Description

I, one of the petitioners on the Petition herewith submitted, do hereby certify that all of the resident land owners owning land along the line of the road described therein have signed the within relinquishment except:


Signed:
One of the Petitioners.

WYANDOTTE COUNTY, KANSAS

Appointment
of
Viewers

WHEREUPON, said bond was approved by the Board, and it appearing to the satisfaction of the Board, that the law had been substantially complied with, it was ordered, that..... and
 be appointed viewers of the proposed road, and that they meet in conjunction with
 the County Surveyor, at the..... of..... in.....
 Township, on the..... day of....., 19....., and proceed to view and lay out said road,
 according to law, giving to all parties a hearing, and make due report of their proceedings to the County Board.

AFTERWARDS, TO-WIT: On the..... day of....., 19.....,
 County Clerk, presented to said Board his certificate, under seal, setting forth, that pursuant to law he had caused public



notice of said proposed road to be published in.....
 (a weekly newspaper, published in..... Kansas,) for two consecutive weeks and that said notice was so published in said newspaper, on the..... day of....., 19....., the..... day of....., 19....., and the..... day of....., 19....., and also caused similar notices to be posted to public view upon the bulletin board in his office from....., 19....., to....., 19....., and similar notices to be publicly posted in the following places, to-wit:
 from....., 19....., 19....., at..... in..... Township
 from....., 19....., 19....., at..... in..... Township
 from....., 19....., 19....., at..... in..... Township
 and had also caused record of same to be made in the County Commissioner's

PROOF OF
PUBLIC
NOTICE

Record, Volume "....." page "....."


ALSO, upon said..... day of....., 19....., County Surveyor presented to said County Board, his report of survey of said proposed road, plat and field notes, in words and figures as follows, to-wit:

County
Surveyor's
Report and
Field Notes

Pursuant to the order of the Board, I met with..... and
 viewers, at the..... of..... in.....
 Township, on the..... day of....., 19....., and under the direction of said viewers, proceeded to survey said road as petitioned for, conspicuously marking the same throughout, and noting the courses and distances, and I do hereby certify that the following is a correct return of the survey of said road, and plat of the same, to-wit:

ROAD RECORD

JOHN WOOD CO., INC., ATCHISON, KANSAS



County
Surveyor's
Plat and
Field Notes

Field Notes

ALSO, upon said day of, 19....., said.....
 and, Viewers, presented to said County Board their several reports, as follows, to-wit:
 "Pursuant to Commissioners' Notice, we met at the..... of..... in.....
 Township, on the day of, 19....., and taking to our assistance.....
 and, as chain carriers, and..... as marker, proceeded
 to view the route of the road petitioned for, which was surveyed under our direction by.....
 County Surveyor, the field notes and plat of which survey are hereto attached and form part of this report, and after careful
 deliberation we are of the opinion that said road is practicable, and of public utility, and recommend that it be granted, as
 located and surveyed, and that it be established and opened..... feet wide."

Viewers' Report
of View and
Survey

WYANDOTTE COUNTY, KANSAS

Viewers' Report of Damages Claimed and Awarded

And further report that the following is a complete list of the names of all persons (Owners, Agents or Guardians) who filed claims with us for damages or compensation, (which said claims are herewith submitted), by reason of the location and establishment of said proposed road and the amount awarded to each, by us, to-wit:

NAMES	Owner, Agent or Guardian	FRACTIONAL PART	Sec.	Twp.	R'nge	Acres Appropriated	Am't Claimed	Am't Awarded by Viewers	Commissioners Revision

Petitioner's Affidavit of Service of Notice

ALSO, upon said.....day of....., 19....., there was presented to said County Board, the affidavit of.....one of the petitioners aforesaid, setting forth that due notice of the.....of said proposed road, together with date of meeting of the Viewers, as per published notice of County Clerk, had been served upon each of the persons noted below, who, as Owners, Agents, or Guardians were all the persons through whose premises said road is proposed to be located, except those who have signed Relinquishment, to-wit:

Date When Notice Was Served	NAME OF PERSON	Owner, Agent or Guardian	FRACTIONAL PART	Sec.	Twp.	Range	REMARKS

Final Order of Board of County Commissioners

WHEREUPON, on the.....day of....., 19....., the following action thereon was had by said Board of County Commissioners, to-wit:

Upon due consideration, no legal objection having been offered against the establishment of said road, and believing the same to be of public utility, it is ORDERED: that the Viewers' Report of View and Report and Plat of Survey be adopted, and that said road be declared located and established as a public highway, in accordance therewith; full record thereof to be made in the County Road Record and Plat, as Road No....., and the Trustees of.....Township be notified to cause the same to be opened for public travel.

I CERTIFY, that the foregoing is a complete record of the location and establishment of said road No....., as required by law to be made, and that the same was recorded on the.....day of....., 19.....

.....
County Clerk.

ROAD RECORD

Road No.

BE IT REMEMBERED, That on the day of, 19....., a Road Petition signed by and others, was presented to the Board of County Commissioners of Wyandotte County, Kansas, praying for of a certain road, described as follows, to-wit:

PETITION

SAID PETITION was accompanied with Bond, as required by law, signed by as principal, and and as sureties, in the penal sum of DOLLARS, (\$.....)

BOND

WE, The undersigned, owning land along the line of the road described in the accompanying petition, hereby relinquish all claim of damage that we might have, either as owner or agent, by reason of land to be appropriated as right of way for said road, and waive notice to land owners, provided by law, and donate the land for right of way for said road through the lands, a description of which is placed opposite our several names:

Relinquishment
of Claim
for Damages

NAMES	Owner or Agent	DESCRIPTION	S	T	R	Total Number of Acres in Description

I, one of the petitioners on the Petition herewith submitted, do hereby certify that all of the resident land owners owning land along the line of the road described therein have signed the within relinquishment except:


Signed:
One of the Petitioners.

WYANDOTTE COUNTY, KANSAS

WHEREUPON, said bond was approved by the Board, and it appearing to the satisfaction of the Board, that the law had been substantially complied with, it was ordered, that..... and
 be appointed viewers of the proposed road, and that they meet in conjunction with the County Surveyor, at the..... of..... in..... Township, on the..... day of....., 19....., and proceed to view and lay out said road, according to law, giving to all parties a hearing, and make due report of their proceedings to the County Board.

Appointment of Viewers

AFTERWARDS, TO-WIT: On the..... day of....., 19....., County Clerk, presented to said Board his certificate, under seal, setting forth, that pursuant to law he had caused public



notice of said proposed road to be published in..... (a weekly newspaper, published in..... Kansas,) for two consecutive weeks and that said notice was so published in said newspaper, on the..... day of....., 19....., the..... day of....., 19....., and the..... day of....., 19....., and also caused similar notices to be posted to public view upon the bulletin board in his office from..... 19....., to....., 19....., and similar notices to be publicly posted in the following places, to-wit:
 from..... 19....., 19....., at..... in..... Township
 from..... 19....., 19....., at..... in..... Township
 from..... 19....., 19....., at..... in..... Township
 and had also caused record of same to be made in the County Commissioner's

PROOF OF PUBLIC NOTICE

Record, Volume "....." page "....."


ALSO, upon said..... day of....., 19....., County Surveyor presented to said County Board, his report of survey of said proposed road, plat and field notes, in words and figures as follows, to-wit:

County Surveyor's Report and Field Notes

Pursuant to the order of the Board, I met with..... and..... viewers, at the..... of..... in..... Township, on the..... day of....., 19....., and under the direction of said viewers, proceeded to survey said road as petitioned for, conspicuously marking the same throughout, and noting the courses and distances, and I do hereby certify that the following is a correct return of the survey of said road, and plat of the same, to-wit:

ROAD RECORD

LEOPOLD CO. INC. ATCHISON, KANSAS



County
Surveyor's
Plat and
Field Notes

Field Notes

ALSO, upon said..... day of....., 19....., said.....
 and....., Viewers, presented to said County Board their several reports, as follows, to-wit:
 "Pursuant to Commissioners' Notice, we met at the..... of..... in.....
 Township, on the..... day of....., 19....., and taking to our assistance.....
 and....., as chain carriers, and..... as marker, proceeded
 to view the route of the road petitioned for, which was surveyed under our direction by.....
 County Surveyor, the field notes and plat of which survey are hereto attached and form part of this report, and after careful
 deliberation we are of the opinion that said road is practicable, and of public utility, and recommend that it be granted, as
 located and surveyed, and that it be established and opened..... feet wide."

Viewers' Report
of View and
Survey

WYANDOTTE COUNTY, KANSAS

Viewers' Report of Damages Claimed and Awarded

And further report that the following is a complete list of the names of all persons (Owners, Agents or Guardians) who filed claims with us for damages or compensation, (which said claims are herewith submitted), by reason of the location and establishment of said proposed road and the amount awarded to each, by us, to-wit:

NAMES	Owner, Agent or Guardian	FRACTIONAL PART	Sec.	Twp.	R'nge	Acres Appropriated	Am't Claimed	Am't Awarded by Viewers	Commissioners Revision

Petitioner's Affidavit of Service of Notice

ALSO, upon said..... day of....., 19....., there was presented to said County Board, the affidavit of..... one of the petitioners aforesaid, setting forth that due notice of the..... of said proposed road, together with date of meeting of the Viewers, as per published notice of County Clerk, had been served upon each of the persons noted below, who, as Owners, Agents, or Guardians were all the persons through whose premises said road is proposed to be located, except those who have signed Relinquishment, to-wit:

Date When Notice Was Served	NAME OF PERSON	Owner, Agent or Guardian	FRACTIONAL PART	Sec.	Twp.	Range	REMARKS

Final Order of Board of County Commissioners

WHEREUPON, on the..... day of....., 19....., the following action thereon was had by said Board of County Commissioners, to-wit:

Upon due consideration, no legal objection having been offered against the establishment of said road, and believing the same to be of public utility, it is ORDERED: that the Viewers' Report of View and Report and Plat of Survey be adopted, and that said road be declared located and established as a public highway, in accordance therewith; full record thereof to be made in the County Road Record and Plat, as Road No....., and the Trustees of..... Township be notified to cause the same to be opened for public travel.

I CERTIFY, that the foregoing is a complete record of the location and establishment of said road No....., as required by law to be made, and that the same was recorded on the..... day of....., 19.....


.....
County Clerk.

WYANDOTTE COUNTY, KANSAS

WHEREUPON, said bond was approved by the Board, and it appearing to the satisfaction of the Board, that the law had been substantially complied with, it was ordered, that... and... be appointed viewers of the proposed road, and that they meet in conjunction with the County Surveyor, at the... of... in... Township, on the... day of..., 19..., and proceed to view and lay out said road, according to law, giving to all parties a hearing, and make due report of their proceedings to the County Board.

Appointment of Viewers

AFTERWARDS, TO-WIT: On the... day of..., 19..., County Clerk, presented to said Board his certificate, under seal, setting forth, that pursuant to law he had caused public



notice of said proposed road to be published in... (a weekly newspaper, published in... Kansas,) for two consecutive weeks and that said notice was so published in said newspaper, on the... day of..., 19..., the... day of..., 19..., and the... day of..., 19..., and also caused similar notices to be posted to public view upon the bulletin board in his office from... 19..., to..., 19..., and similar notices to be publicly posted in the following places, to-wit: from... 19..., ... 19..., at... in... Township from... 19..., ... 19..., at... in... Township from... 19..., ... 19..., at... in... Township and had also caused record of same to be made in the County Commissioner's

PROOF OF PUBLIC NOTICE

Record, Volume "..." page "..."


ALSO, upon said... day of..., 19..., County Surveyor presented to said County Board, his report of survey of said proposed road, plat and field notes, in words and figures as follows, to-wit:

County Surveyor's Report and Field Notes

Pursuant to the order of the Board, I met with... and... viewers, at the... of... in... Township, on the... day of..., 19..., and under the direction of said viewers, proceeded to survey said road as petitioned for, conspicuously marking the same throughout, and noting the courses and distances, and I do hereby certify that the following is a correct return of the survey of said road, and plat of the same, to-wit:

ROAD RECORD

LITCHFIELD CO., W.V. KETCHUM, ANNA



County
Surveyor's
Plat and
Field Notes

Field Notes

ALSO, upon said day of, 19....., said

and, Viewers, presented to said County Board their several reports, as follows, to-wit:

"Pursuant to Commissioners' Notice, we met at the of in

Township, on the day of, 19....., and taking to our assistance

and, as chain carriers, and as marker, proceeded

to view the route of the road petitioned for, which was surveyed under our direction by

County Surveyor, the field notes and plat of which survey are hereto attached and form part of this report, and after careful

deliberation we are of the opinion that said road is practicable, and of public utility, and recommend that it be granted, as

located and surveyed, and that it be established and opened feet wide."

Viewers' Report
of View and
Survey

WYANDOTTE COUNTY, KANSAS

Viewers' Report of Damages Claimed and Awarded

And further report that the following is a complete list of the names of all persons (Owners, Agents or Guardians) who filed claims with us for damages or compensation, (which said claims are herewith submitted), by reason of the location and establishment of said proposed road and the amount awarded to each, by us, to-wit:

NAMES	Owner, Agent or Guardian	FRACTIONAL PART	Sec.	Twp.	R'nge	Acres Appropriated	Am't Claimed	Am't Awarded by Viewers	Commissioners Revision

Petitioner's Affidavit of Service of Notice

ALSO, upon said day of, 19....., there was presented to said County Board, the affidavit of one of the petitioners aforesaid, setting forth that due notice of the of said proposed road, together with date of meeting of the Viewers, as per published notice of County Clerk, had been served upon each of the persons noted below, who, as Owners, Agents, or Guardians were all the persons through whose premises said road is proposed to be located, except those who have signed Relinquishment, to-wit:

Date When Notice Was Served	NAME OF PERSON	Owner, Agent or Guardian	FRACTIONAL PART	Sec.	Twp.	Range	REMARKS

Final Order of Board of County Commissioners

WHEREUPON, on the day of, 19....., the following action thereon was had by said Board of County Commissioners, to-wit:

Upon due consideration, no legal objection having been offered against the establishment of said road, and believing the same to be of public utility, it is ORDERED: that the Viewers' Report of View and Report and Plat of Survey be adopted, and that said road be declared located and established as a public highway, in accordance therewith; full record thereof to be made in the County Road Record and Plat, as Road No., and the Trustees of Township be notified to cause the same to be opened for public travel.

I CERTIFY, that the foregoing is a complete record of the location and establishment of said road No., as required by law to be made, and that the same was recorded on the day of, 19.....

.....
County Clerk.

ROAD RECORD

LEAVENWORTH CO. MO. ATTORNEY KANSAS

Road No.

BE IT REMEMBERED, That on the day of, 19....., a Road Petition signed by and others, was presented to the Board of County Commissioners of Wyandotte County, Kansas, praying for of a certain road, described as follows, to-wit:

PETITION

SAID PETITION was accompanied with Bond, as required by law, signed by as principal, and and as sureties, in the penal sum of DOLLARS, (\$.....)

BOND

WE, The undersigned, owning land along the line of the road described in the accompanying petition, hereby relinquish all claim of damage that we might have, either as owner or agent, by reason of land to be appropriated as right of way for said road, and waive notice to land owners, provided by law, and donate the land for right of way for said road through the lands, a description of which is placed opposite our several names:

Relinquishment of Claim for Damages

NAMES	Owner or Agent	DESCRIPTION	S	T	R	Total Number of Acres in Description

I, one of the petitioners on the Petition herewith submitted, do hereby certify that all of the resident land owners owning land along the line of the road described therein have signed the within relinquishment except:


Signed:
One of the Petitioners.

WYANDOTTE COUNTY, KANSAS

WHEREUPON, said bond was approved by the Board, and it appearing to the satisfaction of the Board, that the law had been substantially complied with, it was ordered, that..... and
 be appointed viewers of the proposed road, and that they meet in conjunction with the County Surveyor, at the..... of..... in..... Township, on the..... day of....., 19....., and proceed to view and lay out said road, according to law, giving to all parties a hearing, and make due report of their proceedings to the County Board.

Appointment of Viewers

AFTERWARDS, TO-WIT: On the..... day of....., 19....., County Clerk, presented to said Board his certificate, under seal, setting forth, that pursuant to law he had caused public



notice of said proposed road to be published in..... (a weekly newspaper, published in..... Kansas,) for two consecutive weeks and that said notice was so published in said newspaper, on the..... day of....., 19....., the..... day of....., 19....., and the..... day of....., 19....., and also caused similar notices to be posted to public view upon the bulletin board in his office from..... 19....., to....., 19....., and similar notices to be publicly posted in the following places, to-wit:
 from..... 19....., 19....., at..... in..... Township
 from..... 19....., 19....., at..... in..... Township
 from..... 19....., 19....., at..... in..... Township
 and had also caused record of same to be made in the County Commissioner's

PROOF OF PUBLIC NOTICE

Record, Volume "....." page "....."


ALSO, upon said..... day of....., 19....., County Surveyor presented to said County Board, his report of survey of said proposed road, plat and field notes, in words and figures as follows, to-wit:

County Surveyor's Report and Field Notes

Pursuant to the order of the Board, I met with..... and..... viewers, at the..... of..... in..... Township, on the..... day of....., 19....., and under the direction of said viewers, proceeded to survey said road as petitioned for, conspicuously marking the same throughout, and noting the courses and distances, and I do hereby certify that the following is a correct return of the survey of said road, and plat of the same, to-wit:

ROAD RECORD

LOCKWOOD CO., INC., ATCHISON, KANSAS



County
Surveyor's
Plat and
Field Notes

Field Notes

ALSO, upon said day of, 19....., said.....
 and, Viewers, presented to said County Board their several reports, as follows, to-wit:
 "Pursuant to Commissioners' Notice, we met at the..... of..... in.....
 Township, on the day of, 19....., and taking to our assistance.....
 and....., as chain carriers, and..... as marker, proceeded
 to view the route of the road petitioned for, which was surveyed under our direction by.....
 County Surveyor, the field notes and plat of which survey are hereto attached and form part of this report, and after careful
 deliberation we are of the opinion that said road is practicable, and of public utility, and recommend that it be granted, as
 located and surveyed, and that it be established and opened..... feet wide."

Viewers' Report
of View and
Survey

WYANDOTTE COUNTY, KANSAS

Viewers' Report of Damages Claimed and Awarded

And further report that the following is a complete list of the names of all persons (Owners, Agents or Guardians) who filed claims with us for damages or compensation, (which said claims are herewith submitted), by reason of the location and establishment of said proposed road and the amount awarded to each, by us, to-wit:

NAMES	Owner, Agent or Guardian	FRACTIONAL PART	Sec.	Twp.	R'ng	Acres Appropriated	Am't Claimed	Am't Awarded by Viewers	Commissioners Revision

Petitioner's Affidavit of Service of Notice

ALSO, upon said day of, 19....., there was presented to said County Board, the affidavit of one of the petitioners aforesaid, setting forth that due notice of the of said proposed road, together with date of meeting of the Viewers, as per published notice of County Clerk, had been served upon each of the persons noted below, who, as Owners, Agents, or Guardians were all the persons through whose premises said road is proposed to be located, except those who have signed Relinquishment, to-wit:

Date When Notice Was Served	NAME OF PERSON	Owner, Agent or Guardian	FRACTIONAL PART	Sec.	Twp.	Range	REMARKS

Final Order of Board of County Commissioners

WHEREUPON, on the day of, 19....., the following action thereon was had by said Board of County Commissioners, to-wit:

Upon due consideration, no legal objection having been offered against the establishment of said road, and believing the same to be of public utility, it is ORDERED: that the Viewers' Report of View and Report and Plat of Survey be adopted, and that said road be declared located and established as a public highway, in accordance therewith; full record thereof to be made in the County Road Record and Plat, as Road No....., and the Trustees of Township be notified to cause the same to be opened for public travel.

I CERTIFY, that the foregoing is a complete record of the location and establishment of said road No....., as required by law to be made, and that the same was recorded on the day of, 19.....

.....
County Clerk.

ROAD RECORD

Road No.

BE IT REMEMBERED, That on the day of, 19....., a Road Petition signed by and others, was presented to the Board of County Commissioners of Wyandotte County, Kansas, praying for of a certain road, described as follows, to-wit:

PETITION

SAID PETITION was accompanied with Bond, as required by law, signed by as principal, and and as sureties, in the penal sum of DOLLARS, (\$.....)

BOND

WE, The undersigned, owning land along the line of the road described in the accompanying petition, hereby relinquish all claim of damage that we might have, either as owner or agent, by reason of land to be appropriated as right of way for said road, and waive notice to land owners, provided by law, and donate the land for right of way for said road through the lands, a description of which is placed opposite our several names:

Relinquishment
of Claim
for Damages

NAMES	Owner or Agent	DESCRIPTION	S	T	R	Total Number of Acres in Description

I, one of the petitioners on the Petition herewith submitted, do hereby certify that all of the resident land owners owning land along the line of the road described therein have signed the within relinquishment except:

Signed:
One of the Petitioners.


WYANDOTTE COUNTY, KANSAS

WHEREUPON, said bond was approved by the Board, and it appearing to the satisfaction of the Board, that the law had been substantially complied with, it was ordered, that.....and

Appointment
of
Viewers

.....be appointed viewers of the proposed road, and that they meet in conjunction with the County Surveyor, at the.....of.....in..... Township, on the.....day of....., 19....., and proceed to view and lay out said road, according to law, giving to all parties a hearing, and make due report of their proceedings to the County Board.

AFTERWARDS, TO-WIT: On the.....day of....., 19....., County Clerk, presented to said Board his certificate, under seal, setting forth, that pursuant to law he had caused public



notice of said proposed road to be published in..... (a weekly newspaper, published in..... Kansas,) for two consecutive weeks and that said notice was so published in said newspaper, on the.....day of....., 19....., the day of....., 19....., and the.....day of....., 19....., and also caused similar notices to be posted to public view upon the bulletin board in his office from..... 19....., to....., 19....., and similar notices to be publicly posted in the following places, to-wit:

from..... 19....., 19....., at..... in..... Township
from..... 19....., 19....., at..... in..... Township
from..... 19....., 19....., at..... in..... Township

and had also caused record of same to be made in the County Commissioner's

Record, Volume "....." page "....."

ALSO, upon said..... day of....., 19....., County Surveyor presented to said County Board, his report of survey of said proposed road, plat and field notes, in words and figures as follows, to-wit:


PROOF OF
PUBLIC
NOTICE

County
Surveyor's
Report and
Field Notes

Pursuant to the order of the Board, I met with.....and..... viewers, at the.....of.....in..... Township, on the.....day of....., 19....., and under the direction of said viewers, proceeded to survey said road as petitioned for, conspicuously marking the same throughout, and noting the courses and distances, and I do hereby certify that the following is a correct return of the survey of said road, and plat of the same, to-wit:

ROAD RECORD

LICENSING CO. INC. ATCHISON, KANSAS



County
Surveyor's
Plat and
Field Notes

Field Notes

ALSO, upon said day of, 19....., said

and, Viewers, presented to said County Board their several reports, as follows, to-wit:

"Pursuant to Commissioners' Notice, we met at the of in

Township, on the day of, 19....., and taking to our assistance

and, as chain carriers, and as marker, proceeded

to view the route of the road petitioned for, which was surveyed under our direction by

County Surveyor, the field notes and plat of which survey are hereto attached and form part of this report, and after careful

dcliberation we are of the opinion that said road is practicable, and of public utility, and recommend that it be granted, as

located and surveyed, and that it be established and opened feet wide."

Viewers' Report
of View and
Survey

WYANDOTTE COUNTY, KANSAS

Viewers' Report of Damages Claimed and Awarded

And further report that the following is a complete list of the names of all persons (Owners, Agents or Guardians) who filed claims with us for damages or compensation, (which said claims are herewith submitted), by reason of the location and establishment of said proposed road and the amount awarded to each, by us, to-wit:

NAMES	Owner, Agent or Guardian	FRACTIONAL PART	Sec.	Twp.	R'ng	Acres Appropriated	Am't Claimed	Am't Awarded by Viewers	Commissioners Revision

Petitioner's Affidavit of Service of Notice

ALSO, upon said.....day of....., 19....., there was presented to said County Board, the affidavit of.....one of the petitioners aforesaid, setting forth that due notice of the.....of said proposed road, together with date of meeting of the Viewers, as per published notice of County Clerk, had been served upon each of the persons noted below, who, as Owners, Agents, or Guardians were all the persons through whose premises said road is proposed to be located, except those who have signed Relinquishment, to-wit:

Date When Notice Was Served	NAME OF PERSON	Owner, Agent or Guardian	FRACTIONAL PART	Sec.	Twp.	Range	REMARKS

Final Order of Board of County Commissioners

WHEREUPON, on the.....day of....., 19....., the following action thereon was had by said Board of County Commissioners, to-wit:

Upon due consideration, no legal objection having been offered against the establishment of said road, and believing the same to be of public utility, it is ORDERED: that the Viewers' Report of View and Report and Plat of Survey be adopted, and that said road be declared located and established as a public highway, in accordance therewith; full record thereof to be made in the County Road Record and Plat, as Road No....., and the Trustees of.....Township be notified to cause the same to be opened for public travel.

I CERTIFY, that the foregoing is a complete record of the location and establishment of said road No....., as required by law to be made, and that the same was recorded on the.....day of....., 19.....

.....
County Clerk.

ROAD RECORD

Road No.

BE IT REMEMBERED, That on the day of, 19....., a Road Petition signed by and others, was presented to the Board of County Commissioners of Wyandotte County, Kansas, praying for of a certain road, described as follows, to-wit:

PETITION

SAID PETITION was accompanied with Bond, as required by law, signed by as principal, and and as sureties, in the penal sum of DOLLARS, (\$.....)

BOND

WE, The undersigned, owning land along the line of the road described in the accompanying petition, hereby relinquish all claim of damage that we might have, either as owner or agent, by reason of land to be appropriated as right of way for said road, and waive notice to land owners, provided by law, and donate the land for right of way for said road through the lands, a description of which is placed opposite our several names:

Relinquishment
of Claim
for Damages

NAMES	Owner or Agent	DESCRIPTION	S	T	R	Total Number of Acres in Description

I, one of the petitioners on the Petition herewith submitted, do hereby certify that all of the resident land owners owning land along the line of the road described therein have signed the within relinquishment except:

Signed:
One of the Petitioners.


WYANDOTTE COUNTY, KANSAS

WHEREUPON, said bond was approved by the Board, and it appearing to the satisfaction of the Board, that the law had been substantially complied with, it was ordered, that.....and

Appointment of Viewers

.....be appointed viewers of the proposed road, and that they meet in conjunction with the County Surveyor, at the.....of.....in..... Township, on the.....day of....., 19....., and proceed to view and lay out said road, according to law, giving to all parties a hearing, and make due report of their proceedings to the County Board.

AFTERWARDS, TO-WIT: On the.....day of....., 19....., County Clerk, presented to said Board his certificate, under seal, setting forth, that pursuant to law he had caused public



notice of said proposed road to be published in..... (a weekly newspaper, published in..... Kansas,) for two consecutive weeks and that said notice was so published in said newspaper, on the.....day of....., 19....., the..... day of....., 19....., and the.....day of....., 19....., and also caused similar notices to be posted to public view upon the bulletin board in his office from..... 19....., to....., 19....., and similar notices to be publicly posted in the following places, to-wit:

from..... 19....., 19....., at..... in..... Township
from..... 19....., 19....., at..... in..... Township
from..... 19....., 19....., at..... in..... Township

and had also caused record of same to be made in the County Commissioner's Record, Volume "....." page "....."

ALSO, upon said..... day of....., 19....., County Surveyor presented to said County Board, his report of survey of said proposed road, plat and field notes, in words and figures as follows, to-wit:


PROOF OF PUBLIC NOTICE

County Surveyor's Report and Field Notes

Pursuant to the order of the Board, I met with.....and..... viewers, at the.....of.....in..... Township, on the.....day of....., 19....., and under the direction of said viewers, proceeded to survey said road as petitioned for, conspicuously marking the same throughout, and noting the courses and distances, and I do hereby certify that the following is a correct return of the survey of said road, and plat of the same, to-wit:

ROAD RECORD

FORM NO. 10-1-1914



County
Surveyor's
Plat and
Field Notes

Field Notes

ALSO, upon said day of, 19....., said

and, Viewers, presented to said County Board their several reports, as follows, to-wit:

"Pursuant to Commissioners' Notice, we met at the..... of..... in.....

Township, on the..... day of, 19....., and taking to our assistance.....

and....., as chain carriers and..... as marker, proceeded

to view the route of the road petitioned for, which was surveyed under our direction by.....

County Surveyor, the field notes and plat of which survey are hereto attached and form part of this report, and after careful

deliberation we are of the opinion that said road is practicable, and of public utility, and recommend that it be granted, as

located and surveyed, and that it be established and opened..... feet wide."

Viewers' Report
of View and
Survey

WYANDOTTE COUNTY, KANSAS

Viewers' Report of Damages Claimed and Awarded

And further report that the following is a complete list of the names of all persons (Owners, Agents or Guardians) who filed claims with us for damages or compensation, (which said claims are herewith submitted), by reason of the location and establishment of said proposed road and the amount awarded to each, by us, to-wit:

NAMES	Owner, Agent or Guardian	FRACTIONAL PART	Sec.	Twp.	R'nge	Acres Appropriated	Am't Claimed	Am't Awarded by Viewers	Commissioners Revision

Petitioner's Affidavit of Service of Notice

ALSO, upon said.....day of....., 19....., there was presented to said County Board, the affidavit of.....one of the petitioners aforesaid, setting forth that due notice of the.....of said proposed road, together with date of meeting of the Viewers, as per published notice of County Clerk, had been served upon each of the persons noted below, who, as Owners, Agents, or Guardians were all the persons through whose premises said road is proposed to be located, except those who have signed Relinquishment, to-wit:

Date When Notice Was Served	NAME OF PERSON	Owner, Agent or Guardian	FRACTIONAL PART	Sec.	Twp.	Range	REMARKS

Final Order of Board of County Commissioners

WHEREUPON, on the.....day of....., 19....., the following action thereon was had by said Board of County Commissioners, to-wit:

Upon due consideration, no legal objection having been offered against the establishment of said road, and believing the same to be of public utility, it is ORDERED: that the Viewers' Report of View and Report and Plat of Survey be adopted, and that said road be declared located and established as a public highway, in accordance therewith; full record thereof to be made in the County Road Record and Plat, as Road No....., and the Trustees of.....Township be notified to cause the same to be opened for public travel.

I CERTIFY, that the foregoing is a complete record of the location and establishment of said road No....., as required by law to be made, and that the same was recorded on the.....day of....., 19.....

.....
County Clerk.

ROAD RECORD

Road No.

BE IT REMEMBERED, That on the day of, 19....., a Road Petition signed by and others, was presented to the Board of County Commissioners of Wyandotte County, Kansas, praying for of a certain road, described as follows, to-wit:

PETITION

SAID PETITION was accompanied with Bond, as required by law, signed by as principal, and and as sureties, in the penal sum of DOLLARS, (\$.....)

BOND

WE, The undersigned, owning land along the line of the road described in the accompanying petition, hereby relinquish all claim of damage that we might have, either as owner or agent, by reason of land to be appropriated as right of way for said road, and waive notice to land owners, provided by law, and donate the land for right of way for said road through the lands, a description of which is placed opposite our several names:

Relinquishment of Claim for Damages

NAMES	Owner or Agent	DESCRIPTION	S	T	R	Total Number of Acres in Description

I, one of the petitioners on the Petition herewith submitted, do hereby certify that all of the resident land owners owning land along the line of the road described therein have signed the within relinquishment except:

Signed: One of the Petitioners.


WYANDOTTE COUNTY, KANSAS

WHEREUPON, said bond was approved by the Board, and it appearing to the satisfaction of the Board, that the law had been substantially complied with, it was ordered, that.....and

Appointment
of
Viewers

.....be appointed viewers of the proposed road, and that they meet in conjunction with the County Surveyor, at the.....of.....in..... Township, on the.....day of....., 19....., and proceed to view and lay out said road, according to law, giving to all parties a hearing, and make due report of their proceedings to the County Board.

AFTERWARDS, TO-WIT: On the.....day of....., 19....., County Clerk, presented to said Board his certificate, under seal, setting forth, that pursuant to law he had caused public



notice of said proposed road to be published in..... (a weekly newspaper, published in..... Kansas,) for two consecutive weeks and that said notice was so published in said newspaper, on the.....day of....., 19....., the..... day of....., 19....., and the.....day of....., 19....., and also caused similar notices to be posted to public view upon the bulletin board in his office from..... 19....., to....., 19....., and similar notices to be publicly posted in the following places, to-wit:
from..... 19....., 19....., at..... in..... Township
from..... 19....., 19....., at..... in..... Township
from..... 19....., 19....., at..... in..... Township
and had also caused record of same to be made in the County Commissioner's

PROOF OF
PUBLIC
NOTICE

Record, Volume "....." page "....."


ALSO, upon said..... day of....., 19....., County Surveyor presented to said County Board, his report of survey of said proposed road, plat and field notes, in words and figures as follows, to-wit:

County
Surveyor's
Report and
Field Notes

Pursuant to the order of the Board, I met with.....and.....viewers, at the.....of.....in..... Township, on the.....day of....., 19....., and under the direction of said viewers, proceeded to survey said road as petitioned for, conspicuously marking the same throughout, and noting the courses and distances, and I do hereby certify that the following is a correct return of the survey of said road, and plat of the same, to-wit:

ROAD RECORD

FORM NO. 10, REV. 4-15-58



County
Surveyor's
Plat and
Field Notes

Field Notes

ALSO, upon said day of, 19....., said

and, Viewers, presented to said County Board their several reports, as follows, to-wit:

"Pursuant to Commissioners' Notice, we met at the of in

Township, on the day of, 19....., and taking to our assistance

and, as chain carriers, and as marker, proceeded

to view the route of the road petitioned for, which was surveyed under our direction by

County Surveyor, the field notes and plat of which survey are hereto attached and form part of this report, and after careful

deliberation we are of the opinion that said road is practicable, and of public utility, and recommend that it be granted, as

located and surveyed, and that it be established and opened feet wide."

Viewers' Report
of View and
Survey

WYANDOTTE COUNTY, KANSAS

Viewers' Report of Damages Claimed and Awarded

And further report that the following is a complete list of the names of all persons (Owners, Agents or Guardians) who filed claims with us for damages or compensation, (which said claims are herewith submitted), by reason of the location and establishment of said proposed road and the amount awarded to each, by us, to-wit:

NAMES	Owner, Agent or Guardian	FRACTIONAL PART	Sec.	Twp.	R'ng	Acres Appropriated	Am't Claimed	Am't Awarded by Viewers	Commissioners Revision

Petitioner's Affidavit of Service of Notice

ALSO, upon said day of, 19....., there was presented to said County Board, the affidavit of one of the petitioners aforesaid, setting forth that due notice of the of said proposed road, together with date of meeting of the Viewers, as per published notice of County Clerk, had been served upon each of the persons noted below, who, as Owners, Agents, or Guardians were all the persons through whose premises said road is proposed to be located, except those who have signed Relinquishment, to-wit:

Date When Notice Was Served	NAME OF PERSON	Owner, Agent or Guardian	FRACTIONAL PART	Sec.	Twp.	Range	REMARKS

Final Order of Board of County Commissioners

WHEREUPON, on the day of, 19....., the following action thereon was had by said Board of County Commissioners, to-wit:

Upon due consideration, no legal objection having been offered against the establishment of said road, and believing the same to be of public utility, it is ORDERED: that the Viewers' Report of View and Report and Plat of Survey be adopted, and that said road be declared located and established as a public highway, in accordance therewith; full record thereof to be made in the County Road Record and Plat, as Road No....., and the Trustees of Township be notified to cause the same to be opened for public travel.

I CERTIFY, that the foregoing is a complete record of the location and establishment of said road No....., as required by law to be made, and that the same was recorded on the day of, 19.....

.....
County Clerk.

ROAD RECORD

LICENSED TO BE ATCHISON KANSAS

Road No.
BE IT REMEMBERED, That on the day of, 19....., a Road Petition signed by and others, was presented to the Board of County Commissioners of Wyandotte County, Kansas, praying for of a certain road, described as follows, to-wit:

PETITION

SAID PETITION was accompanied with Bond, as required by law, signed by as principal, and and as sureties, in the penal sum of DOLLARS, (\$.....)

BOND

WE, The undersigned, owning land along the line of the road described in the accompanying petition, hereby relinquish all claim of damage that we might have, either as owner or agent, by reason of land to be appropriated as right of way for said road, and waive notice to land owners, provided by law, and donate the land for right of way for said road through the lands, a description of which is placed opposite our several names:

Relinquishment
of Claim
for Damages

NAMES	Owner or Agent	DESCRIPTION	S	T	R	Total Number of Acres in Description

I, one of the petitioners on the Petition herewith submitted, do hereby certify that all of the resident land owners owning land along the line of the road described therein have signed the within relinquishment except:

Signed:
 One of the Petitioners.

WYANDOTTE COUNTY, KANSAS


WHEREUPON, said bond was approved by the Board, and it appearing to the satisfaction of the Board, that the law had been substantially complied with, it was ordered, that.....and

Appointment
of
Viewers

.....be appointed viewers of the proposed road, and that they meet in conjunction with the County Surveyor, at the.....of.....in

Township, on the.....day of....., 19....., and proceed to view and lay out said road, according to law, giving to all parties a hearing, and make due report of their proceedings to the County Board.

AFTERWARDS, TO-WIT: On the.....day of....., 19....., County Clerk, presented to said Board his certificate, under seal, setting forth, that pursuant to law he had caused public



notice of said proposed road to be published in.....
(a weekly newspaper, published in.....Kansas,) for two consecutive weeks and that said notice was so published in said newspaper, on the.....day of....., 19....., the.....day of....., 19....., and the.....day of....., 19....., and also caused similar notices to be posted to public view upon the bulletin board in his office from.....19....., to....., 19....., and similar notices to be publicly posted in the following places, to-wit:

from.....19.....,19....., at.....in.....Township
from.....19.....,19....., at.....in.....Township
from.....19.....,19....., at.....in.....Township
and had also caused record of same to be made in the County Commissioner's

PROOF OF
PUBLIC
NOTICE

Record, Volume "....." page "....."


ALSO, upon said.....day of....., 19....., County Surveyor presented to said County Board, his report of survey of said proposed road, plat and field notes, in words and figures as follows, to-wit:

County
Surveyor's
Report and
Field Notes

Pursuant to the order of the Board, I met with.....and.....viewers, at the.....of.....in.....Township, on the.....day of....., 19....., and under the direction of said viewers, proceeded to survey said road as petitioned for, conspicuously marking the same throughout, and noting the courses and distances, and I do hereby certify that the following is a correct return of the survey of said road, and plat of the same, to-wit:

ROAD RECORD

LICKWOOD CO. MO. ATCHISON KANSAS



County
Surveyor's
Plat and
Field Notes

Field Notes

ALSO, upon said day of, 19....., said.....
 and, Viewers, presented to said County Board their several reports, as follows, to-wit:
 "Pursuant to Commissioners' Notice, we met at the of in
 Township, on the day of, 19....., and taking to our assistance
 and, as chain carriers, and as marker, proceeded
 to view the route of the road petitioned for, which was surveyed under our direction by
 County Surveyor, the field notes and plat of which survey are hereto attached and form part of this report, and after careful
 deliberation we are of the opinion that said road is practicable, and of public utility, and recommend that it be granted, as
 located and surveyed, and that it be established and opened feet wide."

Viewers' Report
of View and
Survey

WYANDOTTE COUNTY, KANSAS

Viewers' Report of Damages Claimed and Awarded

And further report that the following is a complete list of the names of all persons (Owners, Agents or Guardians) who filed claims with us for damages or compensation, (which said claims are herewith submitted), by reason of the location and establishment of said proposed road and the amount awarded to each, by us, to-wit:

NAMES	Owner, Agent or Guardian	FRACTIONAL PART	Sec.	Twp.	R'ng	Acres Appropriated	Am't Claimed	Am't Awarded by Viewers	Commissioners Revision

Petitioner's Affidavit of Service of Notice

ALSO, upon said.....day of....., 19....., there was presented to said County Board, the affidavit of.....one of the petitioners aforesaid, setting forth that due notice of the.....of said proposed road, together with date of meeting of the Viewers, as per published notice of County Clerk, had been served upon each of the persons noted below, who, as Owners, Agents, or Guardians were all the persons through whose premises said road is proposed to be located, except those who have signed Relinquishment, to-wit:

Date When Notice Was Served	NAME OF PERSON	Owner, Agent or Guardian	FRACTIONAL PART	Sec.	Twp.	Range	REMARKS

Final Order of Board of County Commissioners

WHEREUPON, on the.....day of....., 19....., the following action thereon was had by said Board of County Commissioners, to-wit:

Upon due consideration, no legal objection having been offered against the establishment of said road, and believing the same to be of public utility, it is ORDERED: that the Viewers' Report of View and Report and Plat of Survey be adopted, and that said road be declared located and established as a public highway, in accordance therewith; full record thereof to be made in the County Road Record and Plat, as Road No....., and the Trustees of.....Township be notified to cause the same to be opened for public travel.

I CERTIFY, that the foregoing is a complete record of the location and establishment of said road No....., as required by law to be made, and that the same was recorded on the.....day of....., 19.....

.....
County Clerk.

ROAD RECORD

Road No.

BE IT REMEMBERED, That on the day of, 19....., a Road Petition signed by and others, was presented to the Board of County Commissioners of Wyandotte County, Kansas, praying for of a certain road, described as follows, to-wit:

PETITION

SAID PETITION was accompanied with Bond, as required by law, signed by as principal, and and as sureties, in the penal sum of DOLLARS, (\$.....)

BOND

WE, The undersigned, owning land along the line of the road described in the accompanying petition, hereby relinquish all claim of damage that we might have, either as owner or agent, by reason of land to be appropriated as right of way for said road, and waive notice to land owners, provided by law, and donate the land for right of way for said road through the lands, a description of which is placed opposite our several names:

Relinquishment
of Claim
for Damages

NAMES	Owner or Agent	DESCRIPTION	S	T	R	Total Number of Acres in Description

I, one of the petitioners on the Petition herewith submitted, do hereby certify that all of the resident land owners owning land along the line of the road described therein have signed the within relinquishment except:

Signed:
One of the Petitioners.


WYANDOTTE COUNTY, KANSAS

WHEREUPON, said bond was approved by the Board, and it appearing to the satisfaction of the Board, that the law had been substantially complied with, it was ordered, that.....and

Appointment
of
Viewers

.....be appointed viewers of the proposed road, and that they meet in conjunction with the County Surveyor, at the.....of.....in.....Township, on the.....day of....., 19....., and proceed to view and lay out said road, according to law, giving to all parties a hearing, and make due report of their proceedings to the County Board.

AFTERWARDS, TO-WIT: On the.....day of....., 19....., County Clerk, presented to said Board his certificate, under seal, setting forth, that pursuant to law he had caused public



notice of said proposed road to be published in.....(a weekly newspaper, published in.....Kansas,) for two consecutive weeks and that said notice was so published in said newspaper, on the.....day of....., 19....., the.....day of....., 19....., and the.....day of....., 19....., and also caused similar notices to be posted to public view upon the bulletin board in his office from.....19....., to....., 19....., and similar notices to be publicly posted in the following places, to-wit:
from.....19.....,.....19....., at.....in.....Township
from.....19.....,.....19....., at.....in.....Township
from.....19.....,.....19....., at.....in.....Township
and had also caused record of same to be made in the County Commissioner's

PROOF OF
PUBLIC
NOTICE

Record, Volume "....." page "....."


ALSO, upon said.....day of....., 19....., County Surveyor presented to said County Board, his report of survey of said proposed road, plat and field notes, in words and figures as follows, to-wit:

County
Surveyor's
Report and
Field Notes

Pursuant to the order of the Board, I met with.....and.....viewers, at the.....of.....in.....Township, on the.....day of....., 19....., and under the direction of said viewers, proceeded to survey said road as petitioned for, conspicuously marking the same throughout, and noting the courses and distances, and I do hereby certify that the following is a correct return of the survey of said road, and plat of the same, to-wit:

ROAD RECORD

EXHIBIT 11, INC. ATCHISON, KANSAS



County
Surveyor's
Plat and
Field Notes

Field Notes

ALSO, upon said day of, 19....., said.....
 and, Viewers, presented to said County Board their several reports, as follows, to-wit:
 "Pursuant to Commissioners' Notice, we met at the of in
 Township, on the day of, 19....., and taking to our assistance.....
 and, as chain carriers, and as marker, proceeded
 to view the route of the road petitioned for, which was surveyed under our direction by
 County Surveyor, the field notes and plat of which survey are hereto attached and form part of this report, and after careful
 deliberation we are of the opinion that said road is practicable, and of public utility, and recommend that it be granted, as
 located and surveyed, and that it be established and opened feet wide."

Viewers' Report
of View and
Survey

WYANDOTTE COUNTY, KANSAS

Viewers' Report of Damages Claimed and Awarded

And further report that the following is a complete list of the names of all persons (Owners, Agents or Guardians) who filed claims with us for damages or compensation, (which said claims are herewith submitted), by reason of the location and establishment of said proposed road and the amount awarded to each, by us, to-wit:

NAMES	Owner, Agent or Guardian	FRACTIONAL PART	Sec.	Twp.	R'nge	Acres Appropriated	Am't Claimed	Am't Awarded by Viewers	Commissioners Revision

Petitioner's Affidavit of Service of Notice

ALSO, upon said.....day of....., 19....., there was presented to said County Board, the affidavit of.....one of the petitioners aforesaid, setting forth that due notice of the.....of said proposed road, together with date of meeting of the Viewers, as per published notice of County Clerk, had been served upon each of the persons noted below, who, as Owners, Agents, or Guardians were all the persons through whose premises said road is proposed to be located, except those who have signed Relinquishment, to-wit:

Date When Notice Was Served	NAME OF PERSON	Owner, Agent or Guardian	FRACTIONAL PART	Sec.	Twp.	Range	REMARKS

Final Order of Board of County Commissioners

WHEREUPON, on the.....day of....., 19....., the following action thereon was had by said Board of County Commissioners, to-wit:

Upon due consideration, no legal objection having been offered against the establishment of said road, and believing the same to be of public utility, it is ORDERED: that the Viewers' Report of View and Report and Plat of Survey be adopted, and that said road be declared located and established as a public highway, in accordance therewith; full record thereof to be made in the County Road Record and Plat, as Road No....., and the Trustees of.....Township be notified to cause the same to be opened for public travel.

I CERTIFY, that the foregoing is a complete record of the location and establishment of said road No....., as required by law to be made, and that the same was recorded on the.....day of....., 19.....

County Clerk.


WYANDOTTE COUNTY, KANSAS

WHEREUPON, said bond was approved by the Board, and it appearing to the satisfaction of the Board, that the law had been substantially complied with, it was ordered, that.....and

Appointment
of
Viewers

.....be appointed viewers of the proposed road, and that they meet in conjunction with the County Surveyor, at the.....of.....in..... Township, on the.....day of....., 19....., and proceed to view and lay out said road, according to law, giving to all parties a hearing, and make due report of their proceedings to the County Board.

AFTERWARDS, TO-WIT: On the.....day of....., 19....., County Clerk, presented to said Board his certificate, under seal, setting forth, that pursuant to law he had caused public



notice of said proposed road to be published in..... (a weekly newspaper, published in..... Kansas,) for two consecutive weeks and that said notice was so published in said newspaper, on the.....day of....., 19....., the..... day of....., 19....., and the.....day of....., 19....., and also caused similar notices to be posted to public view upon the bulletin board in his office from..... 19....., to....., 19....., and similar notices to be publicly posted in the following places, to-wit:

from..... 19....., 19....., at..... in..... Township
from..... 19....., 19....., at..... in..... Township
from..... 19....., 19....., at..... in..... Township

and had also caused record of same to be made in the County Commissioner's

Record, Volume "....." page "....."

ALSO, upon said..... day of....., 19....., County Surveyor presented to said County Board, his report of survey of said proposed road, plat and field notes, in words and figures as follows, to-wit:


PROOF OF
PUBLIC
NOTICE

County
Surveyor's
Report and
Field Notes

Pursuant to the order of the Board, I met with.....and..... viewers, at the.....of.....in..... Township, on the.....day of....., 19....., and under the direction of said viewers, proceeded to survey said road as petitioned for, conspicuously marking the same throughout, and noting the courses and distances, and I do hereby certify that the following is a correct return of the survey of said road, and plat of the same, to-wit:

ROAD RECORD

LOCKWOOD CO. INC. ATCHAFALAYA



County
Surveyor's
Plat and
Field Notes

Field Notes

ALSO, upon said day of, 19....., said

and, Viewers, presented to said County Board their several reports, as follows, to-wit:

"Pursuant to Commissioners' Notice, we met at the of in

Township, on the day of, 19....., and taking to our assistance

and, as chain carriers, and as marker, proceeded

to view the route of the road petitioned for, which was surveyed under our direction by

County Surveyor, the field notes and plat of which survey are hereto attached and form part of this report, and after careful

deliberation we are of the opinion that said road is practicable, and of public utility, and recommend that it be granted, as

located and surveyed, and that it be established and opened feet wide."

Viewers' Report
of View and
Survey

WYANDOTTE COUNTY, KANSAS

Viewers' Report of Damages Claimed and Awarded

And further report that the following is a complete list of the names of all persons (Owners, Agents or Guardians) who filed claims with us for damages or compensation, (which said claims are herewith submitted), by reason of the location and establishment of said proposed road and the amount awarded to each, by us, to-wit:

NAMES	Owner, Agent or Guardian	FRACTIONAL PART	Sec.	Twp.	R'nge	Acres Appropriated	Am't Claimed	Am't Awarded by Viewers	Commissioners Revision

Petitioner's Affidavit of Service of Notice

ALSO, upon said.....day of....., 19....., there was presented to said County Board, the affidavit of.....one of the petitioners aforesaid, setting forth that due notice of the.....of said proposed road, together with date of meeting of the Viewers, as per published notice of County Clerk, had been served upon each of the persons noted below, who, as Owners, Agents, or Guardians were all the persons through whose premises said road is proposed to be located, except those who have signed Relinquishment, to-wit:

Date When Notice Was Served	NAME OF PERSON	Owner, Agent or Guardian	FRACTIONAL PART	Sec.	Twp.	Range	REMARKS

Final Order of Board of County Commissioners

WHEREUPON, on the.....day of....., 19....., the following action thereon was had by said Board of County Commissioners, to-wit:

Upon due consideration, no legal objection having been offered against the establishment of said road, and believing the same to be of public utility, it is ORDERED: that the Viewers' Report of View and Report and Plat of Survey be adopted, and that said road be declared located and established as a public highway, in accordance therewith; full record thereof to be made in the County Road Record and Plat, as Road No....., and the Trustees of.....Township be notified to cause the same to be opened for public travel.

I CERTIFY, that the foregoing is a complete record of the location and establishment of said road No....., as required by law to be made, and that the same was recorded on the.....day of....., 19.....

.....
County Clerk.